PHASE I ENVIRONMENTAL SITE ASSESSMENT

1201-1205 SAN PABLO AVENUE
BERKELEY, CALIFORNIA

Prepared for:

MR. KEVIN LEE
824 MASONIC AVENUE
SAN FRANCISCO, CA 94714

May 2017

STELLAR
ENVIRONMENTAL SOLUTIONS, INC.

GEOSCIENCE & ENGINEERING CONSULTING

PHASE I ENVIRONMENTAL SITE ASSESSMENT

1201-1205 SAN PABLO AVENUE
BERKELEY, CALIFORNIA

Prepared for:

MR. KEVIN LEE & MR. MASON PAN
824 MASONIC AVENUE
SAN FRANCISCO, CA 94714

Prepared by:

STELLAR ENVIRONMENTAL SOLUTIONS, INC.
2198 SIXTH STREET – SUITE 201
BERKELEY, CALIFORNIA 94710

May 10, 2017

Project No. 2017-23

STELLAR
ENVIRONMENTAL SOLUTIONS, INC.
2198 SIXTH STREET, SUITE 201·BERKELEY, CA 94710
TEL: (510)644-3123 · FAX: (510)644-3859
GEOSCIENCE & ENGINEERING CONSULTING

May 10, 2017-Rev May 15, 2017

Mr. Kevin Lee and Mr. Mason Pan
824 Masonic Avenue
San Francisco, CA 94714

RE: Phase I Environmental Site Assessment Report, 1201-1205 San Pablo Avenue property, Berkeley, California (the "Report").

Dear Mr. Lee an dmr. Pan:

Stellar Environmental Solutions, Inc. (Stellar Environmental), the undersigned consultant, was retained by Mr. Lee to provide a Phase I Environmental Site Assessment report (the "Report") on the above referenced property. Please be advised you can rely on the report entitled "Phase I Environmental Site Assessment, 1201-1205 San Pablo Avenue, Berkeley, California" dated May 10, 2017, subject to the limitations and qualifications contained therein. The undersigned further acknowledges that we understand Mr. Pan has taken over the project and become a party that can rely on this Phase I ESA along with successors and/or assigns may rely on the information, findings, conclusions, and recommendations provided in this Report.

Stellar Environmental has no present or contemplated future ownership interest or financial interest in the real estate that is the subject of this Environmental Site Assessment Report; Stellar Environmental has no personal interest with respect to the subject matter of the Environmental Site Assessment Report or the parties involved; and Stellar Environmental has no relationship with the property or the owners thereof which would prevent an independent analysis of the environmental or other conditions of the property.

Sincerely,

Steve Bittman
Senior Project Manager

REGISTERED GEOLOGIST
RICHARD S. MAKDISI
No. 4852
Exp. 4/2018
STATE OF CALIFORNIA

Richard S. Makdisi, P.G.
Principal Geochemist/President

TABLE OF CONTENTS

Section **Page**

EXECUTIVE SUMMARY III

1.0 INTRODUCTION 1

Project Description 1
Purpose and Scope of Work 1

2.0 SUBJECT PROPERTY DESCRIPTION AND HISTORY 4

3.0 PHYSICAL SETTING 11

Topography, Drainage, and Wetlands 11

4.0 SUBJECT PROPERTY AND VICINITY INSPECTION 14

5.0 REGULATORY AGENCY RECORD SEARCH 17

Introduction 17
Environmental Database Search Purpose and Methodology 17
Site Vicinity Findings 19

6.0 SUMMARY, CONCLUSIONS AND OPINION 24

7.0 LIMITATIONS 27

8.0 REFERENCES 28

Appendices

Appendix A Owner Interview Questionnaire, Parcel Map, and Supporing Documents

Appendix B Historical Research Documents

Appendix C Photographic Documentation

Appendix D Regulatory Database

Appendix E Report Preparers' Qualifications

TABLES AND FIGURES

Table **Page**

Table 1 Ownership and Occupancy Summary 8

Table 2 Site Inspection Checklist of Environmental Observations 15

Figure **Page**

Figure 1 Site Location Map 5

Figure 2 Site Plan and Adjacent Land Use 6

Figure 3 Physical Setting Map 13

Figure 4 Map of Regulatory Agency-Listed Sites within 1-Mile Radius 21

Figure 5 Map of Regulatory Agency-Listed Sites within 1/4-Mile Radius 22

EXECUTIVE SUMMARY

Stellar Environmental Solutions, Inc. (Stellar Environmental) was retained by Mr. Kevin Lee ("user" of this ESA) of San Francisco, California to conduct a Phase I Environmental Site Assessment (ESA) for the real property located at 1201-1205 San Pablo Avenue, Berkeley, Alameda County, California (subject property). At the completion of this Report, on May 12, 2017, Mr. Lee communicated via email that he wanted this Report to be endorsed to Mr. Mason Pan, who was considering purchasing the subject property for future development instead of Mr. Lee. Stellar Environmental performed this ESA in accordance with our April 26, 2017 proposal and the terms and conditions contained therein. Mr. Lee signed off on the proposal on the evening of April 26, 2017, such that project initiation was started on April 27, 2017. This ESA was prepared in accordance with ASTM Designation E1527-13 for conducting Phase I ESAs. We understand that this report is prepared as part of the due diligence to purchase the property to develop it. The property is currently vacant and unimproved.

FINDINGS

The subject property vicinity is residential up-gradient to the east and fronts the commercial/mixed use designated San Pablo Avenue along its western boundary.

The subject property is currently undeveloped and consists of two assessor's parcels totaling approximately 13,000 square feet. The subject property is wholly enclosed by wire fencing on the north and west sides and by wooden fences on the south and east sides. A gated entrance to the subject property exists on the Harrison Street side, with the entrance area surfaced with crushed concrete.

Historically, the subject property was originally developed with a house at 1201 San Pablo Avenue by circa 1920's and a veterinary clinic at 1205 San Pablo Avenue by the 1930's. Both structures had been removed from the subject property by about 1970. Since that time, the subject property may have been used as a parking lot for a period in the 1970's and has been documented by the subject property owner representative Mr. James Hart to have been used for occasional building materials storage in a shed that no longer exists on site. Also since the 1970's, the subject property has been used as a seasonal Christmas tree sales lot with a small trailer located on site used as a sales office.

The site inspection showed no indication of distressed vegetation that might be indicative of chemical use adversely affecting plant life. No indication of dumping or storage of hazardous material was observed on the subject property during the site inspection.

Immediately north of the subject property, across Harrison Street there is an automotive repair shop named Gilman Auto. This adjacent property consists of three buildings and was historically a former automotive service station. This site is considered cross-gradient to the subject site such that contamination will be unlikely to migrate southward to impact the subject property. The south side of the subject property, along San Pablo Avenue consists of a two-story, eight-plex apartment building. The apartment complex has been there since the 1950's. East of the subject property are blocks of various residential single family units and to the west of the property, on the west side of San Pablo Avenue various restaurants and commercial sites exist.

The subject property has no conditions of environmental risk, with the exception of its location within a seismically-active area. The subject property is not located within the limits of the 100- or 500-year flood zones. There is no documentation of any current or historical usage/storage/disposal of hazardous materials at the subject property.

Several vicinity properties are listed as having reported releases of hazardous materials or documented environmental contamination. Based on their location and/or current status, none of these sites have reasonable potential to adversely impact the subject property. There are no regulatory agency records regarding the use of hazardous materials, the generation of hazardous waste, or other environmental issues at bordering properties sites with a reasonable potential to adversely impact the subject property.

OPINION AND RECOMMENDATIONS

In the professional opinion of Stellar Environmental Solutions, an appropriate level of inquiry has been made into the previous ownership and uses of the property consistent with good commercial and customary practice in an effort to minimize liability. There are no exceptions to, or deletions from, this practice described in this report.

We declare that, to the best of our professional knowledge and belief, we meet the definition of a Environmental Professional as defined by 40 CFR 312.10 of 40 CFR 312. We have the specific qualifications based on education, training, and experience to assess a property of the nature, history, and setting of the subject property. We have developed and performed all appropriate inquiries in conformance with the standards and practices set forth in 40 CFR Part 312.

- No Recognized Environmental Conditions, Controlled or Historical Recognized Environmental Conditions or any contamination considered to be De Minimis Conditions were identified.

- No further investigation or assessment of the property is deemed warranted at this time.
- This report should be provided to potential property buyers, in accordance with real estate disclosure requirements.

1.0 INTRODUCTION

PROJECT DESCRIPTION

Stellar Environmental Solutions, Inc. (Stellar Environmental) was retained by Mr. Kevin Lee ("user" of this ESA) of San Francisco, California to conduct a Phase I Environmental Site Assessment (ESA) for the real property located at 1201-1205 San Pablo Avenue, Berkeley, Alameda County, California (subject property). This ESA was prepared in accordance with ASTM Designation E1527-013 for conducting Phase I ESAs.

The subject property is an unimproved vacant lot that contains a trailer that has historically been used as a Christmas tree sales office. The subject property is currently undeveloped and consists of two assessor's parcels totaling approximately 13,000 square feet. The subject property vicinity is residential up-gradient to the east and fronts the commercial/mixed use zone designated along the San Pablo Avenue corridor along its western boundary.

PURPOSE AND SCOPE OF WORK

The objective of the Phase I report is the development of environmental information about the subject property for use by the user and/or its lender through the scope of work defined in ASTM Standard E1527-13. We understand that this report is prepared part of the due diligence to develop the subject property into residential units and lofts for work/live purposes.

The 2013 revision to the ASTM standard for Phase I ESAs can be summarized best in defining the three types of conditions the property is evaluated against. These are:

A. Recognized Environmental Conditions (REC): ASTM Standard E 1527-13 defines a REC as (emphasis in original to indicate formally defined terms): "the presence or likely presence of any *hazardous substances* or *petroleum products* in, on, or at a *property*: (*1*) due to release to the environment; (*2*) under conditions indicative of a *release* to the *environment*; or (*3*) under conditions that pose a *material threat* of a future *release* to the *environment*. *De minimis conditions* are not *recognized environmental conditions.*" In addition, ASTM Standard E 1527-13 defines a controlled recognized environmental condition (CREC; a type of REC) as (emphasis in original to indicate formally defined terms): "a *recognized environmental condition* resulting

from a past *release* of *hazardous substances* or *petroleum products* that has been addressed to the satisfaction of the applicable regulatory authority (for example, as evidenced by the issuance of a no further action letter or equivalent, or meeting risk-based criteria established by regulatory authority), with *hazardous substances* or *petroleum products* allowed to remain in place subject to the implementation of required controls (for example, *property* use restrictions, *activity and use limitations*, *institutional controls*, or *engineering controls*). A condition considered by the *environmental professional* to be a *controlled recognized environmental condition* shall be listed in the findings section of the Phase I Environmental Site Assessment report, and as a recognized environmental condition in the conclusions section of the Phase I Environmental Site Assessment report."

B. Historical Recognized Environmental Conditions: ASTM Standard E 1527-13 defines a historical recognized environmental condition (HREC, which is not a REC) as: "a past release of any hazardous substances or petroleum products that has occurred in connection with the property and has been addressed to the satisfaction of the applicable regulatory authority or meeting unrestricted use criteria established by a regulatory authority, without subjecting the property to any required controls (for example, property use restrictions, activity and use limitations, institutional controls, or engineering controls). Before calling the past release a historical recognized environmental condition, the environmental professional (EP) must determine whether the past release is a recognized environmental condition at the time the Phase I Environmental Site Assessment is conducted (for example, if there has been a change in the regulatory criteria). If the EP considers the past release to be a recognized environmental condition at the time the Phase I ESA is conducted, the condition shall be included in the conclusions section of the report as a recognized environmental condition."

C. De Minimis Conditions: ASTM Standard E 1527-13 defines a de minimis condition as (emphasis in original to indicate formally defined terms): "a condition that generally does not present a threat to human health or the environment and that generally would not be the subject of an enforcement action if brought to the attention of appropriate governmental agencies. Conditions determined to be de minimis conditions are not recognized environmental conditions nor controlled recognized environmental conditions."

This ESA evaluates the potential hazardous waste materials or waste impacts that may be associated with the subject property, and assesses the potential impacts that could arise from historical site uses and/or offsite uses that have resulted in the migration of subsurface groundwater contamination onto the properties and any other inquiries required by the ASTM E-1527-13. Tasks conducted for this ESA include:

- Evaluating historical land use (using historical aerial photographs, Sanborn fire insurance zonation maps, a city directory, and historical topographic maps);
- Evaluating the physical setting;
- Reviewing regulatory agency records and available previous subject property environmental reports;
- Interviewing a representative of the property owner, where available; and
- Conducting a site reconnaissance.

We were not contracted to, nor did we, perform "non-scope considerations" delineated in the ASTM standard—including such tasks as surveying or sampling of asbestos, radon, lead-based paint, or lead in drinking water; regulatory compliance; evaluating ecological resources and risks to wetlands, cultural/historical, and endangered species; industrial hygiene; health and safety; indoor air quality; environmental lien searches; and high-voltage power line assessments. However, where information is available on these items, it has been included in Section 4.0 of this report.

2.0 SUBJECT PROPERTY DESCRIPTION AND HISTORY

This section describes the subject property and vicinity, and discusses the current and historical land uses. The subject property description is based on a Stellar Environmental site inspection (discussed in Section 4.0). The discussion of historical land use is based on a review of the following information sources: historical aerial photographs; Sanborn Fire Insurance Zonation maps; City Directories and City of Berkeley Fire Department files. Specific sources of information are listed in Section 8.0, References, and copies of relevant documents are included in the appendices of this report.

Subject Property Description and Current Usage

Figure 1 shows the general location of the subject property on an aerial photograph. Figure 2 shows the subject property and adjacent land uses. A detailed description of the subject property with regard to environmental issues is provided in Section 4.0, Subject Property and Vicinity Inspection.

The subject property is located at 1201-1205 San Pablo Avenue (east side of San Pablo Avenue and south side of Harrison Street) in Berkeley, Alameda County, California. As indicated on the assessor's parcel map (copy included in Appendix A), the subject property is an approximately 13,000-square foot lot consisting of two land parcels (Assessor's Parcel Nos. 60-2405-1 and 60-2405-31-1). The property is currently undeveloped.

According to the City of Berkeley Planning Department, the subject property is zoned as "C-W – West Berkeley Commercial."

Subject Property and Site Vicinity Historical Land Use

Information was obtained on the subject property and site vicinity historical land uses dating to 1895. Research information sources reviewed for this task (copies included in Appendix B) include:

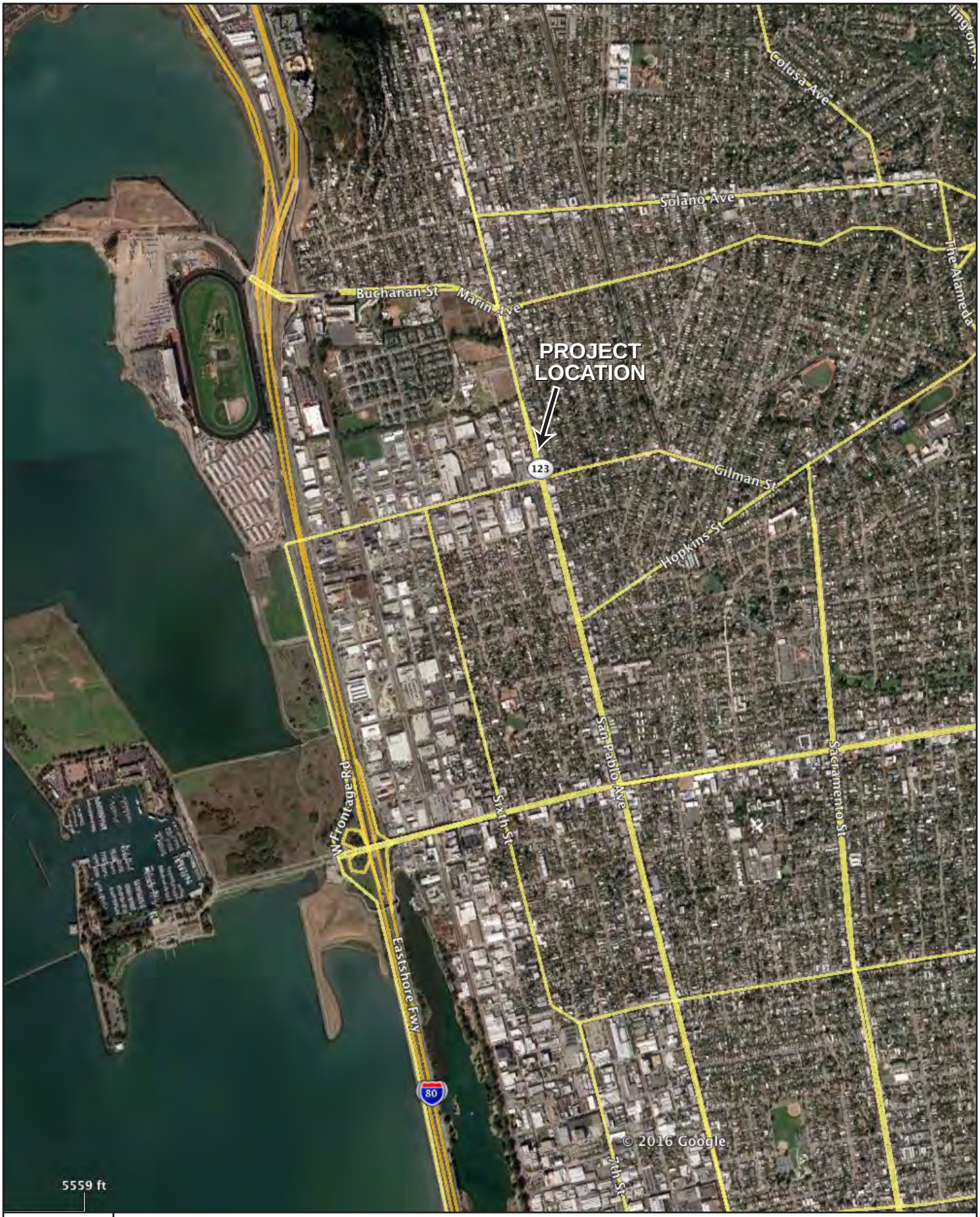

N

SITE LOCATION MAP

1201 & 1205 San Pablo Avenue Berkeley CA	By: MJC	APRIL 2017
	Figure 1	

STELLAR ENVIRONMENTAL SOLUTIONS, INC
GEOSCIENCE & ENGINEERING CONSULTING

2017-23-01

N

SITE PLAN WITH ADJACENT LAND USE

1201 & 1205 San Pablo Avenue Berkeley CA	By: MJC	APRIL 2017
	Figure 2	

STELLAR ENVIRONMENTAL SOLUTIONS, INC
GEOSCIENCE & ENGINEERING CONSULTING

2017-23-02

- ***Aerial Photographs: 1939, 1946, 1958, 1963, 1968, 1974, 1982, 1993, 1998, 2005, 2009, 2010, and 2012.*** The scales of aerial photographs can be insufficient to allow discerning site-specific features such as drum storage, waste piles, or manufacturing processes. The scale does allow for the building outlines to be discernible.
- ***City Directory: 1920-2014.*** A search for City Directory information (using Haines Criss-Cross Directories and Cole Information Services) was conducted by Environmental Data Resources, Inc. (EDR). Details are included in the ownership and tenancy summary below.
- ***Historical Topographic Maps: 1895, 1899, 1915, 1947, 1948, 1949, 1959, 1968, 1973, 1980, 1995, 1996, 1997, and 2012.*** Topographic maps may depict urbanized land structures, farmlands, water resources, and well locations, and generally show only large commercial/industrial buildings. Appendix B contains copies of the topographic maps that documented changes in land use in the immediate vicinity of the subject property.
- ***Sanborn Fire Insurance Zonation Maps: 1911, 1929; 1950, 1970 and 1980.*** The EDR report certifies that the complete holdings of the Sanborn Library, LLC collection have been searched for the subject property area based on client supplied target property information.
- ***City of Berkeley Fire Department-Fire Prevention Division Files***.
- ***An interview with the subject property owner representative.*** A copy of the interview of the subject property owner and information provided are included in Appendix A.

The following is a chronological summary of subject property and immediate vicinity land uses, with an emphasis on historical usage of hazardous materials and land usage that has the potential to adversely impact the environment. Specific information regarding onsite and vicinity environmental issues is presented in subsequent Sections 4.0 and 5.0.

Ownership and Tenancy Summary

A chain-of-title search was not conducted as part of this Phase I ESA. Table 1 below summarizes owner/occupancy of the subject property. Please note that dates of ownership and occupancy may not be inclusive as they are from specific research sources (i.e., City of Berkeley Building Department Permits and City of Berkeley Fire Department Permits).

The following is a discussion of available information regarding historical land use. Where historical land use data gaps of more than 5 years are encountered, an opinion is rendered as to the possibility of subject property development with RECs. Appendix A contains copies of the available historical documents.

Table 1
Ownership and Occupancy Summary

Year	Owner/Occupant
1201 San Pablo Avenue	
1947 to 1969	Emiel Hansen (owner)
1969 to 1971	Juan and Isabel Trevino (owner) – Christmas Tree Sales Lot
1971 to 1974	John Azzola (occupant) – Christmas Tree Sales Lot
1976	Juan and Isabel Trevino (owner) – Christmas Tree Sales Lot
1978 to 1985	Frank Nicoli (occupant) – Christmas Tree Sales Lot
2004	Goloms/Hart Trust – Christmas tree sales and plumbers storage lot
1205 San Pablo Avenue	
1946	Dr. Russell P. Cope (owner) – Dog & Cat Hospital (occupant)
1963	Hill View Pet Hospital (owner/occupant)
1968	Juan Trevino and Isabel Trevino (owner) – AZO Research Laboratory (occupant)
1971	Juan Trevino and Isabel Trevino (owner)
2004	Goloms/Hart Trust – Christmas tree sales and plumbers storage lot

1911 Sanborn Map. The subject property, located at the southeast corner of the San Pablo Avenue/Harrison Street intersection, is currently undeveloped. San Pablo Avenue and Harrison Street are in their present-day configurations. Residential dwellings have been erected sporadically in the vicinity of the subject property; however, the majority of the surrounding properties remain undeveloped.

1929 Sanborn Map. The northern portion of the subject property has been developed with a residential dwelling. The southern portion of the subject property remains undeveloped. Parcels east of the subject property are developed with residential dwellings. Substantial development has occurred in the surrounding area in the past two decades; the majority of this development is residential dwellings. A building materials yard and contractor's storage yards are located to the north and south of the subject property on San Pablo Avenue.

1939 Aerial Photograph. The subject property contains a centrally located structure fronting on San Pablo Avenue with what appears to be a backyard or landscaped area behind it. Due to the scale of this aerial photograph, little can be inferred regarding the use of the structure on the subject property or the land use of the surrounding area other than residential neighborhoods to the east of the subject property area.

1946 Aerial Photograph. The subject property contains three structures fronting on San Pablo Avenue. A large house is located at the corner of Harrison Street and San Pablo Avenue, with a third, smaller structure located to the south of the building visible in the 1939 aerial photograph. The site across Harrison Street to the south contains a service station with the present day layout of buildings.

1950 Sanborn Map. A dwelling is depicted on the subject property at the corner of Harrison Street and San Pablo Avenue and the central portion of the subject property is depicted to contain a veterinary clinic. Adjoining areas to the south and east are vacant or residential. The surrounding areas have undergone further development, including a "hand laundry" located south of the subject property and a "Chinese laundry" farther south. An auto repair facility is located north of the subject property across Harrison Street.

1958 Aerial Photograph. No significant changes are evident on this photograph relative to the 1946 aerial photograph. The present day apartment building is visible adjoining the south side of the subject property. Due to poor resolution, little can be inferred from this photograph.

1963 Aerial Photograph. The subject property clearly contains a house on the corner of Harrison Street and San Pablo Avenue, and a commercial structure adjoins it to the south. Service stations are depicted across Harrison Street to the north and San Pablo Avenue to the west.

1968 Aerial Photograph. Buildings are not clearly visible on the subject property; the visible features nay be portions of the foundations for the structures visible in the earlier aerial photographs. The nearby San Pablo Avenue corridor is fully built out with commercial structures.

1970 Sanborn Map. A dwelling is depicted on the corner of Harrison Street and San Pablo Avenue, and a veterinary clinic is shown on the subject property to the south of the house. The service station repair garage depicted in earlier Sanborn maps is shown across Harrison Street, with the area across San Pablo depicted to be vacant.

1980 Sanborn Map. The northern portion of the subject property is now vacant; within the past decade, the former dwelling was removed. The building located on the southern portion of the

subject property is still present; however, it is no longer indicated to be a veterinary clinic. There have been no significant changes in land use at bordering properties or in the general vicinity of the subject property.

1982 Aerial Photograph. Due to the poor resolution and scale of this aerial photograph, little can be inferred regarding the subject property and surrounding area.

1993 Aerial Photograph. Poor resolution renders detailed observations difficult; however it appears that the subject property is used for parking. The San Pablo Avenue corridor is commercial, with residential sites located to the east of the subject property.

1998-2012 Aerial Photographs. The subject property is vacant. The present day apartment building adjoins the south side of the subject property, with houses adjoining the east side.

1939-1955 City Directory. The city directory shows residential occupants at 1201 San Pablo Avenue from 1928 to 1955. 1205 San Pablo Avenue is indicated as a dog and cat hospital in 1938 until 1955.

Berkeley Fire Department Records. The city of Berkeley Fire Department maintains a file on the subject property that contains yearly site inspections indicating the subject property has been used as a Christmas tree lot since at least as early as 1977.

In summary, the subject property was originally developed with a house at 1201 San Pablo Avenue by circa 1920's and a veterinary clinic at 1205 San Pablo Avenue by the 1930's. Both structures had been removed from the subject property by about 1970. Since that time, the subject property may have been used as a parking lot for a period in the 1970's and has been documented by the subject property owner representative Mr. James Hart to have been used for occasional building materials storage in a shed that no longer exists on site. Also since the 1970's, the subject property has been used as a seasonal Christmas tree sales lot with a small trailer located on site used as a sales office.

3.0 PHYSICAL SETTING

TOPOGRAPHY, DRAINAGE, AND WETLANDS

Figure 3 is a physical setting map. The mean elevation of the subject property is approximately 50 feet above mean sea level (amsl), and the site is essentially flat with a regional topographic gradient to the west (toward San Francisco Bay). The site is on a gently sloping alluvial fan at the base of the Berkeley Hills, approximately 1 mile west of San Francisco Bay.

The nearest receiving water body is Cordonices Creek, which flows east to west approximately 400 feet north of the subject property. The creek discharges into San Francisco Bay, which lies approximately 1 mile west of the subject property. The Berkeley Hills, located just east of the subject property, rise to an elevation of approximately 1,100 feet amsl. According to the commercial database (Appendix E) and Figures 4 and 5 (in Section 5.0), the subject property is not located within the limits of the 100-year or 500-year flood zones. We visually confirmed that no wetlands exist on the site, and the regulatory agency database (Appendix E) did not identify any wetlands through the National Wetlands Inventory.

There are no storm drain inlets on the property. Stormwater runoff drains to the surrounding streets, where it ultimately discharges, untreated, into San Francisco Bay.

Geology

The subject property is located within the Coast Range geomorphic province approximately 3 miles west of the active Hayward Fault. The regional geology of the area consists of alluvial and colluvial sediments, including weakly consolidated, slightly weathered, poorly sorted, irregularly bedded gravels, sands, silts, and clays. In places, these sediments are overlain, at least in part, by artificial fill. The bedrock underlying the area at greater depth consists of tectonically-placed units of the Franciscan Assemblage; these units may consist of chert, graywacke, sandstone, and shale.

Stellar Environmental conducted a Phase I ESA at the subject property in 2004 (Stellar Environmental, 2004). A geotechnical study completed for the subject site by Alan Kropp and

Associates in 2005 found dark gray to dark grey-brown clay rich soil to a depth of 10 feet in their test bores. Site-specific lithology to a depth of 34.5 feet was characterized in four boreholes. Soils encountered in the boreholes were predominantly clay, occasionally silty and/or gravelly. A thin (0.5-foot-thick) clayey gravel was encountered at a depth of 15.5 feet below grade. Gravels in the clay matrix were generally small to medium-sized, and comprised 10 to 40 percent of the sample volume. The clays varied from slightly stiff to very stiff, and from slightly cohesive to very cohesive. Appendix C contains a borehole geologic log for the referenced investigation.

Hydrogeology

Groundwater was first encountered in the 2005 geotechnical investigation at 9.5 feet below grade and equilibrated at 9 feet below grade. Groundwater flow direction in this area is generally to the west, and may range from west-northwesterly to west-southwesterly. The site across Harrison Street to the north (Gilman Auto, 1197 San Pablo Avenue) has been documented to have a groundwater flow direction to the west based on subsurface investigations at that site related to former underground fuel tank removal work in 2003 (California Regional Water Quality Control Board, June 12, 2003).

PHYSICAL SETTING SOURCE MAP - 4920603.2s

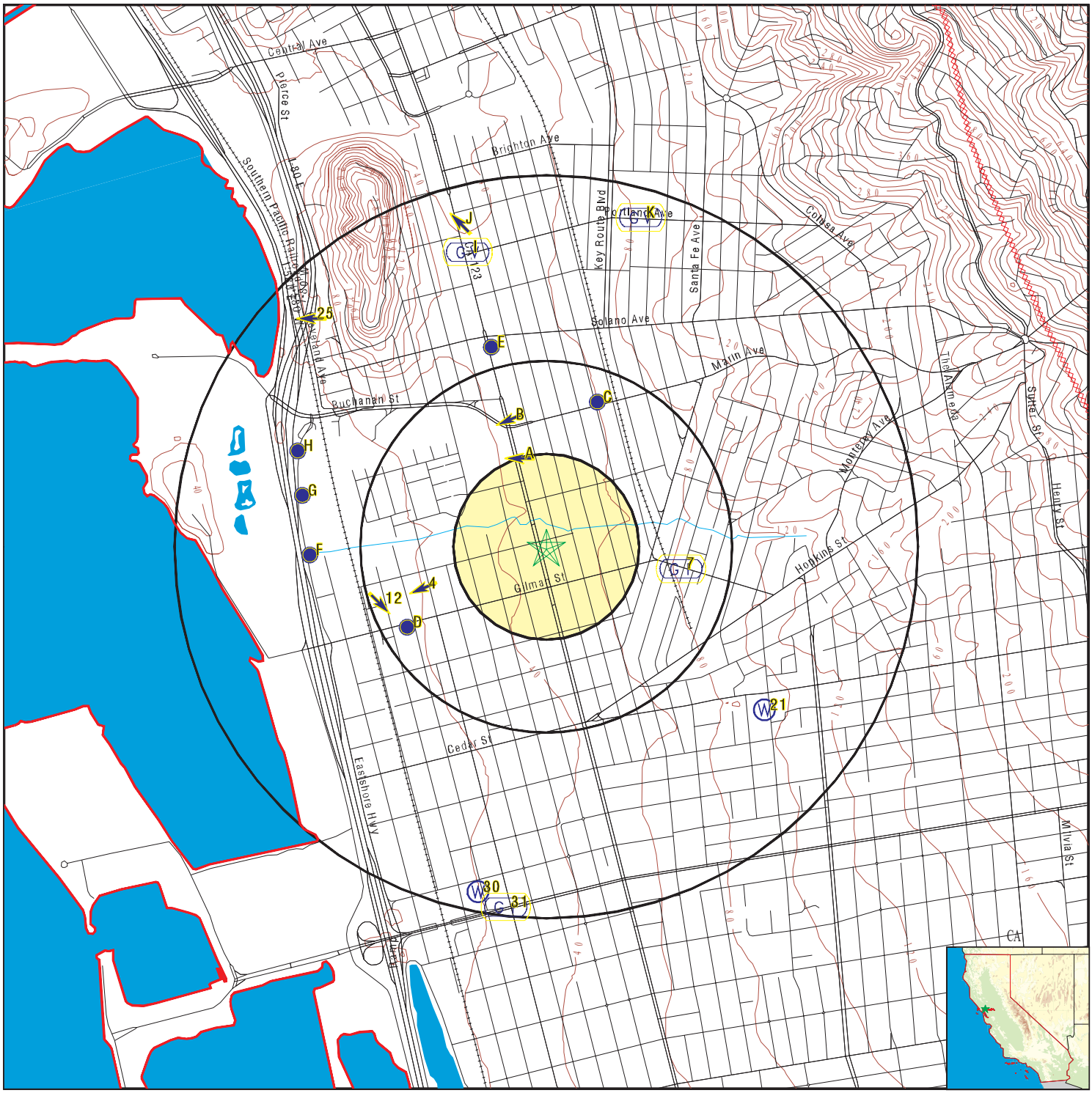

County Boundary
Major Roads
Contour Lines
Earthquake Fault Lines
Earthquake epicenter, Richter 5 or greater
Water Wells
Public Water Supply Wells
Cluster of Multiple Icons

Groundwater Flow Direction
Indeterminate Groundwater Flow at Location
Groundwater Flow Varies at Location
Closest Hydrogeological Data
Oil, gas or related wells

Figure 3: Physical Setting Map

SITE NAME: Vacant Lot ADDRESS: 1201 and 1205 San Pablo Avenue Berkeley CA 94706 LAT/LONG: 37.882066 / 122.295943	CLIENT: Stellar Enviro Solutions CONTACT: Steve Bittman INQUIRY #: 4920603.2s DATE: April 27, 2017 3:46 pm

Copyright © 2017 EDR, Inc. © 2015 TomTom Rel. 2015.

4.0 SUBJECT PROPERTY AND VICINITY INSPECTION

INTRODUCTION

The subject property and vicinity inspections were performed on May 8, 2017 by Mr. Steve Bittman of Stellar Environmental. The entire subject property was accessible at the time of the inspection. Figure 2 (in Section 2.0) is a subject property site plan. Table 2 provides a checklist of observations made during the site inspection. Appendix D contains selected photographs taken during the site inspection.

EXTERIOR INSPECTION

The subject property is currently an undeveloped unpaved lot occupied by an enclosed trailer used as an office for Christmas tree sales. Stellar Environmental was not allowed access to the interior of the trailer. The property is wholly enclosed by wire fencing on the north and west sides and by wooden fences on the south and east sides. A gated entrance to the subject property exists on the Harrison Street side, with the entrance area surfaced with crushed concrete. Crushed concrete also exists in the areas where the Christmas trees are lined up during the time of year that the subject property is used for tree sales. The site inspection of the subject property showed no obvious indication of distressed vegetation indication of chemical use nor any indication of chemical or container dumping. There is no documentation of any current or historical usage/storage/disposal of hazardous materials at the subject property.

There was no evidence of the following on the subject property:

- Regulated quantities of hazardous materials or wastes;
- Underground or aboveground storage tanks (USTs or ASTs);
- Pits, ponds, or lagoons;
- Wastewater discharges/septic systems; or
- Areas that exhibit evidence of unnatural impact (stressed vegetation, stained, or discolored soils, unnatural fill material, evidence of dumping, abandoned drums, etc.).

Table 2
Site Inspection Checklist of Environmental Observations

ASTM Inspection Categories	Findings
Radon	Listed as Zone 2 (less than 4 and greater than 2 picoCuries per liter air) (see database report in Appendix E page A-18).
Asbestos-Containing Materials	Not applicable (no buildings).
Lead-Based Paint	Not applicable (no buildings).
PCBs in Transformers	Not applicable (no transformers).
PCBs in Fluorescent Light Ballasts	Not applicable (no buildings).
Lead in Water	Not applicable (no buildings).
Urea-Formaldehyde	Not applicable (no buildings).
Mold/Water Damage	Not applicable (no buildings).
Electromagnetic Fields	No high-tension overhead transmission cross the property.
Fiberglass Building Systems	Not applicable (no buildings).
Chlorofluorocarbon Containing Compounds	Not applicable (no buildings).
Onsite Drains	None observed.
Sumps/Pits	None observed.
Stressed Vegetation	None observed.
Hazardous Substances Storage, Use and/or Disposal	None observed.
Containers and Drums	None observed.
Underground Storage Tanks	None observed or documented in regulatory agency files.
Aboveground Storage Tanks	None observed or documented in regulatory agency files.
Ponds, Lagoons, Catch Basins, Ditches	None observed.
Wastewater Disposal	Not applicable (no buildings).
Groundwater Wells	None observed or documented in regulatory agency files.
Septic Tanks/Leach Fields	Unknown but Unlikely as in City of Berkeley sewer service area.
Condition of Maintenance Areas	Not applicable (no buildings).

Notes:
ACM = asbestos-containing material
CFC = chlorofluorocarbon
AST = aboveground storage tank
UST = underground storage tank
PCBs = polychlorinated biphenyls
NA=Not Applicable

We observed no pad-mounted electrical transformers (which can contain cooling oil with PCBs) on the subject property.

ACM/Lead/PCBs

Because there are no buildings on the subject property, it is unlikely that the following would be present: asbestos-containing materials (ACMs); lead-based paint; lead-based drinking water supply pipes; or PCBs/mercury in fluorescent lighting fixtures.

Radon

Radon is a radioactive gas resulting from the natural breakdown of granitic rocks. Radon is generally not a concern in the Bay Area because of the absence of granitic bedrock exposure, and because most structures do not contain basements in which radon could accumulate. The Map of Radon zones in California, based on EPA data, lists the site as occurring in Zone 2 (average indoor concentrations less than 2 picoCuries per liter of air). This is based on testing conducted at 20 sites in Berkeley, California.

Sumps/Drainage

Surface drainage onsite is overland flow where it can infiltrate into surface soil. Overflow will flow toward San Pablo Avenue. No site drainage design or any site drains are apparent. Other surface water drains to storm drains located offsite on San Pablo Avenue No sumps were observed on the subject property.

Surface Grade

The subject property surface is essentially level with no evidence of infill raising the elevation higher than surrounding terrain.

Mold/Water Damage

No mold or water damage was observed at the subject property.

VICINITY RECONNAISSANCE

Land use immediately bordering the subject property includes:

- Harrison Street, then Gilman Auto Repair and Used Auto Sales (*to the north*);
- San Pablo Avenue, then (from north to south) McDonald's Restaurant, Church's Chicken, Leslie Ceramic Supply, and an auto parts distributor (*to the west*);
- An apartment building (*to the south*); and
- Residential single family homes (*to the east*).

.

5.0 REGULATORY AGENCY RECORD SEARCH

INTRODUCTION

This section discusses the findings of the environmental record search conducted for the subject property and vicinity. Findings are presented in the following order: Environmental Database Search Purpose and Methodology; and Site Vicinity Findings.

ENVIRONMENTAL DATABASE SEARCH PURPOSE AND METHODOLOGY

An environmental database computer search of available government and regulatory agency records was conducted. The purpose of the records survey is to identify and evaluate recognized environmental conditions related to historical and current hazardous materials usage, and records of reported releases and environmental contamination at both the subject property and vicinity properties.

Stellar Environmental made use of the commercial environmental database search company EDR to obtain the database information. The subject property address of 1201-1205 San Pablo Avenue, Berkeley, California was used as the central point of the record data search radius for the property. The regulatory agency records searched are compiled in categories based on laws (i.e., CERCLIS, NPL), or reporting regulations (i.e., CAL-SITES, UST), and these databases often overlap (i.e., LUST list, CORTESE list). Therefore, for purposes of identifying and evaluating RECs, it is more relevant to categorize the listed sites into the following general categories:

- Reported releases of hazardous materials and documented environmental contamination.
- Registered users of hazardous materials, including underground storage tanks (USTs), and generators of hazardous waste.
- Other potential sources of environmental contamination (e.g., landfills).

The full EDR report is included as Appendix D. In addition to reviewing the EDR computerized database report, Stellar Environmental contacted regulatory agencies that might have environmental records on the property and vicinity sites, including:

- ***City of Berkeley Toxics Management Division (BTMD).*** Although BTMD is no longer the agency for contamination investigations and remediation in the City of Berkeley (they gave up that status in 2015) they still have many files form the earlier timeframe when they were the lead agency. Stellar applied for the BTMD file review on April 28, 2017. As of the issue date of this report, no reply from BTMD has been received. We believe information obtained from the State of California Water Resources Control Board, Geotracker system was sufficient to assess the subject property and its vicinity and the lack of review of the files at BTMD does not constitute a data gap.

- ***City of Berkeley Fire Department (BFD).*** Stellar Environmental reviewed the available file for the subject property address range at the BFD on May 8, 2017. The record contained inspections dating to 1977 at the subject property with regard to the seasonal Christmas tree sales activity. No mention of hazardous material use was noted in the file reviewed.

- ***Regional Water Quality Control Board – San Francisco Bay Region (Water Board).*** Agency with ultimate authority for closure of contaminated sites within the city of Berkeley. Stellar Environmental reviewed the State Water Board's online GeoTracker database of documented sites with environmental contamination. The subject property addresses of 1201 and 1205 San Pablo Avenue are not listed as the location of a former UST leak/release case or hazardous materials or waste handler on Geotracker. Further discussion of the site vicinity cases will be discussed further later in this section.

- ***Department of Toxic Substances Control (DTSC).*** Agency responsible for permitting, transport and disposal of hazardous waste. The subject property address is not listed on the DTSC EnviroStor list. EnviroStor is a search tool for the Department of Toxic Substances Control that contains information on contaminated sites in California, as well as information on permit-documents.

The commercially-available database record search provides a basis for identifying RECs at the subject property and vicinity sites that warrant a more focused analysis by reviewing local regulatory agency files. The primary criteria for evaluating what potential impact may occur to the subsurface environment of the subject property are the location of listed sites with respect to the subject property and groundwater flow direction, the type of contaminant, and the duration and spatial extent of the contamination. The main indicators of the potential of other sites to impact the subject property are: 1) the listed sites' location relative to the subject property and the direction of groundwater flow; and 2) the distance from the subject property. As discussed in Section 3.0 and below, the direction of shallow groundwater flow in the site vicinity is generally to the west/southwest. Therefore, for purposes of evaluating potential impacts to the subject

property from adjacent properties, “upgradient” sites are generally located to the east northheast; and “downgradient” sites are generally located to the west/southwest.

In accordance with the ASTM standard, the following standard environmental record sources were reviewed for sites within the ASTM-recommended minimum search distances. As allowed under the ASTM standard (based on our professional judgment), only the subject property and sites bordering or up gradient sites with releases were reviewed, as downgradient and crossgradient sites have no potential to adversely impact the subject property.

- ***Federal NPL, RCRA TSD, and State Superfund Reported Releases.*** The subject property and facilities bordering the subject property or within 1-mile in the upgradient direction, and not listed in the regulatory database as a “closed” or “no further action” site.
- ***Federal CERCLIS, State Landfills, and Non-Petroleum Contamination Sites.*** The subject property and facilities bordering the subject property or within ½ mile in the upgradient direction, and not listed in the database as “inactive,” “closed,” or “no further action” site.
- ***Petroleum UST Releases.*** The subject property and facilities bordering the subject property or within ¼ mile in the upgradient direction, and not listed in the regulatory database as a “closed,” “no further action,” or “soil only” site. The ASTM-recommended minimum search distance for leaking petroleum UST sites was reduced from ½ mile to ¼ mile based on our professional judgment that petroleum UST releases do not extend beyond ¼ mile from the source area.
- ***Hazardous Materials Users/Hazardous Waste Generators.*** The subject property and bordering properties of the following type: currently operational facilities; listed in the commercially-available database as large quantity users/generators; and/or that showed evidence of improper chemical storage practices in our vicinity reconnaissance.

SITE VICINITY FINDINGS

The following subsections discuss the findings of the regulatory database record search, including: Reported Releases of Hazardous Materials and Documented Environmental Contamination; Hazardous Materials Users and Hazardous Waste Generators.

Figures 4 and 5 are maps that highlight the data collected from the regulatory search. The subject property is depicted as a star located at the center of the radius search maps. Figure 4 shows the subject property and the listed regulatory sites within a 1-mile radius, while Figure 5 is a more detailed scale showing the listed sites within ¼ mile of the subject site. Note that the plotted symbols of the identified sites on the map are not always accurate, and “orphan” sites are not shown on the figures.

Reported Releases of Hazardous Materials and Documented Environmental Contamination

The database reports many listings of reported releases of hazardous materials or documented environmental contamination, within a 1-mile radius of the subject property.

Subject Property

The subject property address is not listed in any of the regulatory agency databases as a site with a reported release of chemicals, nor do local regulatory agencies have any files documenting a reported release or environmental contamination.

Vicinity Properties

There are many vicinity sites listed in regulatory agency databases as having a reported release of hazardous materials or documented contamination. The following site is evaluated below based on its proximity to the subject property.

1197 San Pablo Avenue (Gilman Auto, EDR #A4)

This site is located approximately 50 feet to the north of the subject property across Harrison Street, and was originally a service station and auto repair garage circa-1940. The site is currently an auto repair shop. The fuel USTs were removed from the site in 1989, and based on low residual levels of gasoline range hydrocarbons remaining in soil and groundwater beneath the site, 1197 San Pablo Avenue received a "Case Closed" status from the Regional Water Quality Control Board dated June 12, 2003. As described in Section 3, the groundwater flow direction at the site was calculated in site monitoring wells to flow towards the west, rendering chances for the 1197 San Pablo Avenue site to affect the subject property to be insignificant.

Based on the aforementioned criteria, no other vicinity sites have a reasonable potential to adversely impact the subject property.

Hazardous Material Users and Hazardous Waste Generators

Subject Property

The subject property is not listed in the EDR® regulatory database nor with BTMD or the City of Berkeley Fire Department as a user of hazardous materials or as a generator of hazardous waste.

Vicinity Properties

There are many listings for sites with registered USTs, users of hazardous materials, or generators of hazardous waste within the area of investigation. Inclusion on these lists does not

OVERVIEW MAP - 4920603.2S

Target Property

Sites at elevations higher than or equal to the target property

Sites at elevations lower than the target property

Manufactured Gas Plants

National Priority List Sites

Dept. Defense Sites

0 1/4 1/2 1 Miles

Indian Reservations BIA

County Boundary

Pipelines

100-year flood zone

500-year flood zone

National Wetland Inventory

State Wetlands

Areas of Concern

N

This report includes Interactive Map Layers to display and/or hide map information. The legend includes only those icons for the default map view.

Figure 4: Regulatory Agency Listed Sites Within 1-Mile Radius

SITE NAME: Vacant Lot ADDRESS: 1201 and 1205 San Pablo Avenue Berkeley CA 94706 LAT/LONG: 37.882066 / 122.295943	CLIENT: Stellar Enviro Solutions CONTACT: Steve Bittman INQUIRY #: 4920603.2s DATE: April 27, 2017 3:40 pm

Copyright © 2017 EDR, Inc. © 2015 TomTom Rel. 2015.

DETAIL MAP - 4920603.2S

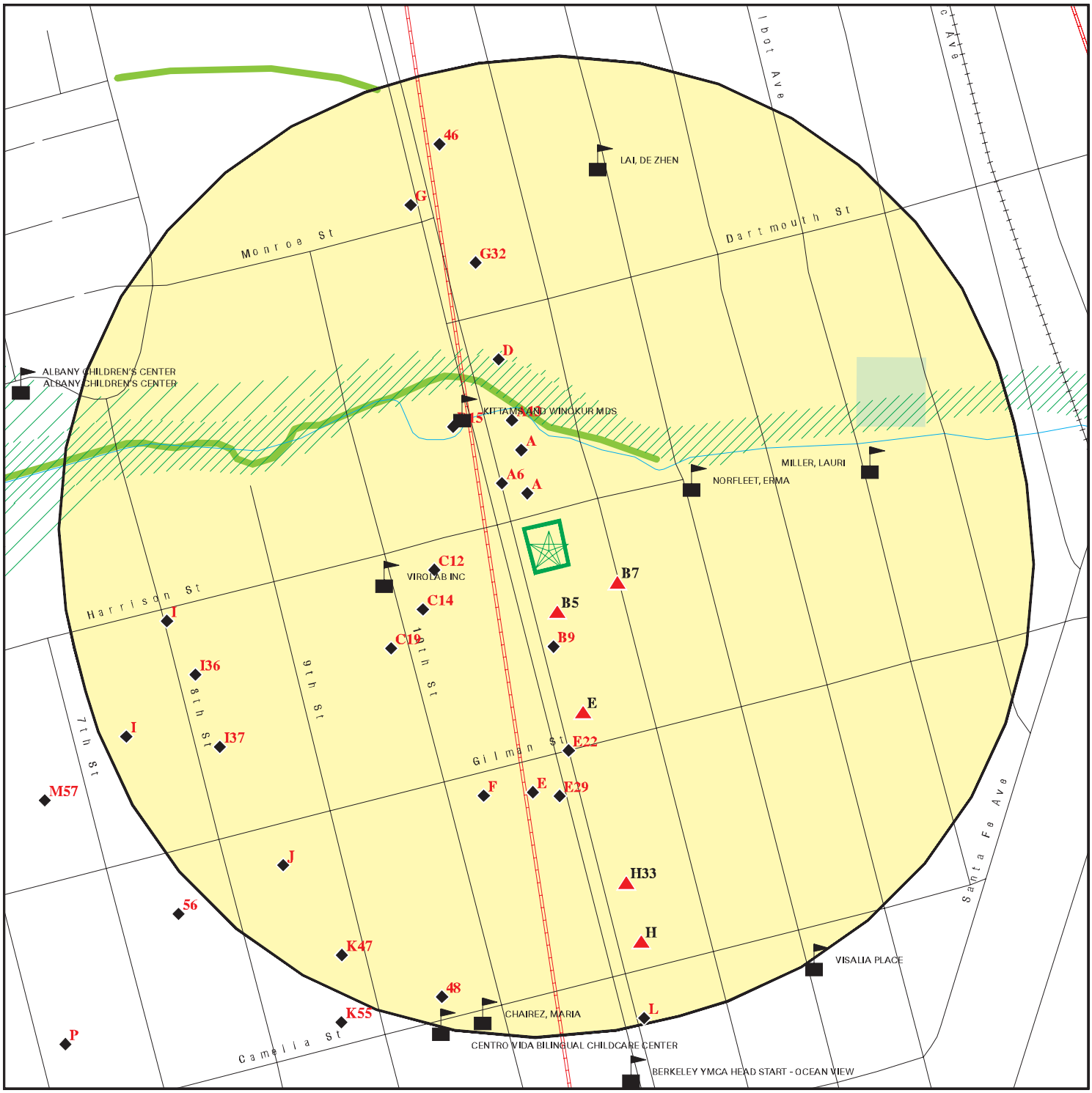

Target Property

Sites at elevations higher than or equal to the target property

Sites at elevations lower than the target property

Manufactured Gas Plants

Sensitive Receptors

National Priority List Sites

Dept. Defense Sites

Indian Reservations BIA

Pipelines

100-year flood zone

500-year flood zone

National Wetland Inventory

State Wetlands

Areas of Concern

This report includes Interactive Map Layers to display and/or hide map information. The legend includes only those icons for the default map view.

Figure 5: Regulatory Agency Listed Sites Within 1/4-Mile Radius

SITE NAME: Vacant Lot	CLIENT: Stellar Enviro Solutions
ADDRESS: 1201 and 1205 San Pablo Avenue Berkeley CA 94706	CONTACT: Steve Bittman INQUIRY #: 4920603.2s
LAT/LONG: 37.882066 / 122.295943	DATE: April 27, 2017 3:44 pm

Copyright © 2017 EDR, Inc. © 2015 TomTom Rel. 2015.

mean that environmental contamination has occurred at the sites; rather, it indicates that the site operations include use or production of regulated chemicals or waste. Gilman Auto at 1197 San Pablo Avenue is listed on several environmental databases identifying the business as a "Small Quantity Generator" of hazardous waste. As an auto repair shop, Gilman Auto would be expected to handle virgin and waste automotive oils, lubricants and coolant. No violations were noted in the database report for 1197 San Pablo Avenue

No other sites in the vicinity of the subject property that are listed in the regulatory agency database or with local regulatory agencies as permitted users of hazardous materials (including USTs) or generators of hazardous waste are considered capable of affecting the subject property.

Other Potential Sources

There were several dozen individual listings for "orphan" sites, which are not included in the site listings discussed above. Stellar Environmental was able to determine the location of these unmapped sites relative to the aforementioned criteria for potentially impacting the subject property. None of these meet the specified criteria for conducting additional regulatory agency file review.

The regulatory database cites neither Federal or State water supply wells nor State oil/gas wells located within 1 mile of the subject property (Figure 3 and Appendix E). No other potential sources of environmental contamination were listed in the regulatory databases.

6.0 SUMMARY, CONCLUSIONS AND OPINION

- Stellar Environmental Solutions, Inc. (Stellar Environmental) was initially retained by Mr. Kevin Lee ("user" of this ESA) of San Francisco, California to conduct a Phase I Environmental Site Assessment (ESA) for the real property located at 1201-1205 San Pablo Avenue, Berkeley, Alameda County, California (subject property). At the completion of this Report, on May 12, 2017, Mr. Lee communicated via email that he wanted this Report to be endorsed to Mr. Mason Pan, who was considering purchasing the subject property for future development instead of Mr. Lee.

- We understand that Mr. Lee is considering purchasing the subject property for future development. Stellar Environmental performed this ESA in accordance with our April 26, 2017 proposal, and the terms and conditions contained therein. Mr. Lee signed off on the proposal on the evening of April 26, 2017, such that project initiation was started on April 27, 2017.

- This ESA was prepared in accordance with ASTM Designation E1527-13 for conducting Phase I ESAs. We understand that this report is prepared part of the due diligence to develop the subject property, which is currently vacant and unimproved.

- The subject property vicinity is residential up-gradient to the east and fronts the commercial/mixed use designated San Pablo Avenue along its western boundary.

- The subject property is currently undeveloped and consists of two assessor's parcels totaling approximately 13,000 square feet. The subject property is wholly enclosed by wire fencing on the north and west sides and by wooden fences on the south and east sides. A gated entrance to the subject property exists on the Harrison Street side, with the entrance area surfaced with crushed concrete.

- Historically, the subject property was originally developed with a house at 1201 San Pablo Avenue by circa 1920's and a veterinary clinic at 1205 San Pablo Avenue by the 1930's. Both structures had been removed from the subject property by about 1970. Since that time, the subject property may have been used as a parking lot for a period in

the 1970's and has been documented by the subject property owner representative Mr. James Hart to have been used for occasional building materials storage in a shed that no longer exists on site. Also since the 1970's, the subject property has been used as a seasonal Christmas tree sales lot with a small trailer located on site used as a sales office.

- The site inspection showed no indication of distressed vegetation that might be indicative of chemical use adversely affecting plant life. No indication of dumping or storage of hazardous material was observed on the subject property during the site inspection.

- Immediately north of the subject property, across Harrison Street there is an automotive repair shop named Gilman Auto. This adjacent property consists of three buildings and was historically a former automotive service station. This site is considered cross-gradient to the subject site such that contamination will be unlikely to migrate southward to impact the subject property. The south side of the subject property, along San Pablo Avenue consists of a two-story, eight-plex apartment building. The apartment complex has been there since the 1950's. East of the subject property are blocks of various residential single family units and to the west of the property, on the west side of San Pablo Avenue various restaurants and commercial sites exist.

- The subject property has no conditions of environmental risk, with the exception of its location within a seismically-active area. The subject property is not located within the limits of the 100- or 500-year flood zones. There is no documentation of any current or historical usage/storage/disposal of hazardous materials at the subject property.

- Several vicinity properties are listed as having reported releases of hazardous materials or documented environmental contamination. Based on their location and/or current status, none of these sites have reasonable potential to adversely impact the subject property. There are no regulatory agency records regarding the use of hazardous materials, the generation of hazardous waste, or other environmental issues at bordering properties sites with a reasonable potential to adversely impact the subject property.

OPINION AND RECOMMENDATIONS

In the professional opinion of Stellar Environmental Solutions, an appropriate level of inquiry has been made into the previous ownership and uses of the property consistent with good commercial and customary practice in an effort to minimize liability. There are no exceptions to, or deletions from, this practice described in this report.

We declare that, to the best of our professional knowledge and belief, we meet the definition of a Environmental Professional as defined by 40 CFR 312.10 of 40 CFR 312. We have the specific

qualifications based on education, training, and experience to assess a property of the nature, history, and setting of the subject property. We have developed and performed all appropriate inquiries in conformance with the standards and practices set forth in 40 CFR Part 312.

- No Recognized Environmental Conditions, Controlled or Historical Recognized Environmental Conditions or any contamination considered to be De Minimis Conditions were identified.
- No further investigation or assessment of the property is deemed warranted at this time.
- This report should be provided to potential property buyers, in accordance with real estate disclosure requirements.

7.0 LIMITATIONS

This report has been prepared for the use of Mr. Kevin Lee and/or Mr. Mason Pan and their authorized representatives. We understand that Mr. Pan is considering purchasing the subject property for future development. The findings and conclusions presented in this report are based on a review of site-specific documents provided by the client; an historical aerial photographic search; a site inspection and tenant interview; a search of regulatory-listed databases; and review of regulatory files and previous site investigation reports. This report provides neither a certification nor guarantee that the site is free of hazardous substance contamination. This report has been prepared in accordance with generally accepted methodologies and standards of practice of the area. The personnel performing this assessment are qualified to perform such investigations and have accurately reported the information available, but cannot attest to the validity of that information. No warranty, expressed or implied, is made as to the findings, conclusions and recommendations included in the report.

The findings of this report are valid as of the date of this report. Subject site conditions may change with the passage of time, natural processes or human intervention, which can invalidate the findings and conclusions presented in this report. As such, this report should not be considered current after a period of 3 months, the date after which the regulatory records are likely to be updated by the regulatory agencies.

8.0 REFERENCES

California Regional Water Quality Control Board, 2003. Closure Letter for 1197 San Pablo Avenue, Berkeley, Alameda County. June 12.

Alan Kropp and Associates, 2004. Geotechnical Investigation Report, 1201 San Pablo Avenue, Berkeley, California. December 17.

Environmental Data Resources, Inc. (EDR), 2017. Aerial Photograph Decade Package, 1201 and 1205 San Pablo Avenue, Street, Berkeley, CA. April 27.

Environmental Data Resources, Inc. (EDR), 2017. Certified Sanborn Map Report, 1201 and 1205 San Pablo Avenue, Street, Berkeley, CA. April 27.

Environmental Data Resources, Inc. (EDR), 2017. City Directory Abstract, 1201 and 1205 San Pablo Avenue, Street, Berkeley, CA. April 27.

Environmental Data Resources, Inc. (EDR), 2017. Historical Topographic Map Report, 1201 and 1205 San Pablo Avenue, Street, Berkeley, CA. April 27.

Environmental Data Resources, Inc. (EDR), 2017. Radius Map Report with GeoCheck, 1201 and 1205 San Pablo Avenue, Street, Berkeley, CA. April 27.

Helley, E.J. and Graymer, R.W., 1997, "Quaternary Geology of Alameda County, and Surrounding Areas: A Digital Database Open File Report 97 -97," U.S. Geological Survey.

Stellar Environmental Solutions, Inc. 2004. Phase I Environmental Site Assessment, 1201 and 1205 San Pablo Avenue, Street, Berkeley, CA. October 12.

APPENDIX A

Parcel Map

Property Environmental Questionnaire

Supporting Documents

ASSESSOR'S MAP 60

Code Area No. 13-000

2405

Amended Map of Regents Park. (Bk. 18 - Pg. 38)

Scale 1in = 40ft.

P.M. 7888 262/74-75

10-16-59 E.L.
10-29-02 LL

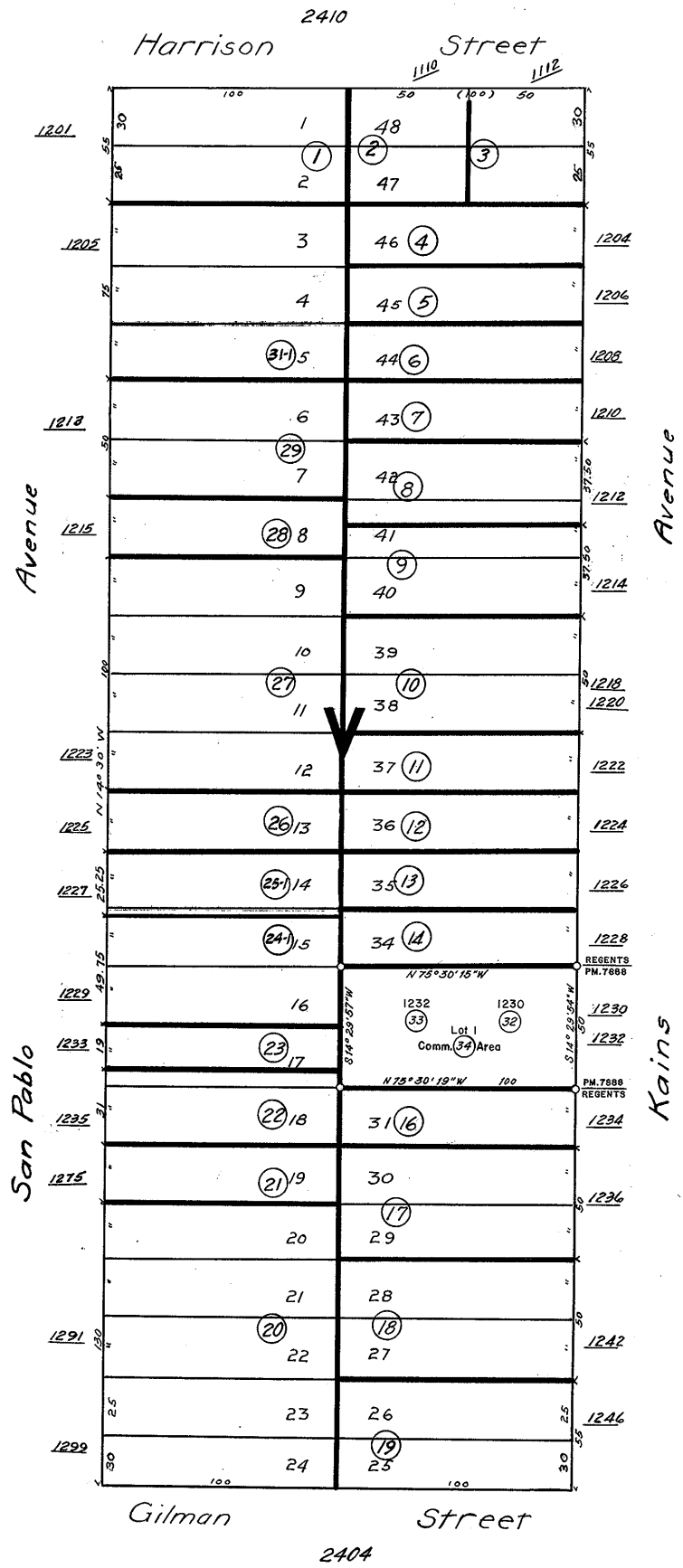

ind. 2

SEE WARNING ON COVER PAGE

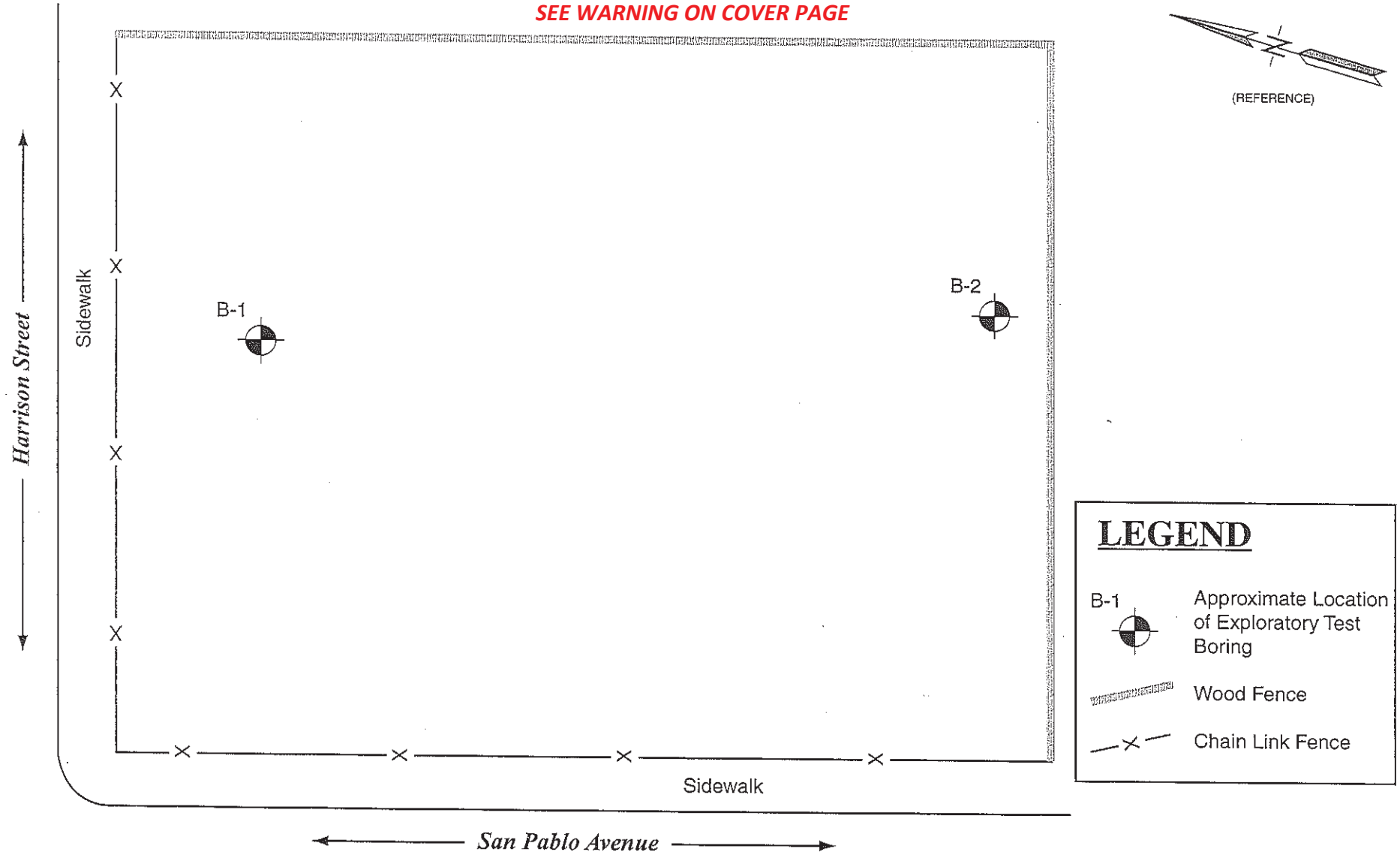

10 0 20 40
APPROXIMATE SCALE FEET

Base - Field Sketch

ALAN KROPP & ASSOCIATES
Geotechnical Consultants

SITE PLAN		
1201 SAN PABLO AVENUE DEVELOPMENT Berkeley, California		
PROJECT NO.	DATE	FIGURE 2
501-4	December 2004	

SEE WARNING ON COVER PAGE

SOIL CLASSIFICATION CHART

PRIMARY DIVISIONS			SECONDARY DIVISIONS		
			CRITERIA *	GROUP SYMBOL	GROUP NAME
COARSE-GRAINED SOILS MORE THAN 50% RETAINED ON NO.200 SIEVE	GRAVELS MORE THAN 50% OF COARSE FRACTION RETAINED ON NO.4 SIEVE	CLEAN GRAVELS LESS THAN 5% FINES	$Cu \geq 4$ AND $1 \leq Cc \leq 3$ A	GW	Well-graded gravel
			$Cu < 4$ AND/OR $1 > Cc > 3$	GP	Poorly-graded gravel
		GRAVELS WITH FINES - MORE THAN 12% FINES	FINES CLASSIFY AS ML OR MH	GM	Silty gravel
			FINES CLASSIFY AS CL OR CH	GC	Clayey gravel
	SANDS 50% OR MORE OF COARSE FRACTION PASSES NO. 4 SIEVE	CLEAN SANDS LESS THAN 5% FINES	$Cu \geq 6$ AND $1 \leq Cc \leq 3$	SW	Well-graded sand
			$Cu < 6$ AND/OR $1 > Cc > 3$	SP	Poorly-graded sand
		SANDS WITH FINES - MORE THAN 12% FINES	FINES CLASSIFY AS ML OR MH	SM	Silty sand
			FINES CLASSIFY AS CL OR CH	SC	Clayey sand
FINE-GRAINED SOILS 50% OR MORE PASSES THE NO.200 SIEVE	SILTS AND CLAYS LIQUID LIMIT LESS THAN 50%	INORGANIC	PI > 7 AND PLOTS ON OR ABOVE "A" LINE	CL	Lean clay
			PI < 4 OR PLOTS BELOW "A" LINE	ML	Silt
		ORGANIC	$\frac{\text{LIQUID LIMIT - OVEN DRIED}}{\text{LIQUID LIMIT - NOT DRIED}} < 0.75$	OL	Organic Clay & Organic Silt
	SILTS AND CLAYS LIQUID LIMIT 50% OR MORE	INORGANIC	PI PLOTS ON OR ABOVE "A" LINE	CH	Fat clay
			PI PLOTS BELOW "A" LINE	MH	Elastic silt
		ORGANIC	$\frac{\text{LIQUID LIMIT - OVEN DRIED}}{\text{LIQUID LIMIT - NOT DRIED}} < 0.75$	OH	Organic Clay & Organic Silt
	HIGHLY ORGANIC SOILS		PRIMARILY ORGANIC MATTER, DARK IN COLOR, AND ORGANIC ODOR	PT	Peat

REFERENCE: Unified Soil Classification System (ASTM D 2487-00)

* Criteria may be done on visual basis, not necessarily based on lab testing

A – $C_u = D_{60}/D_{100}$ & $C_c = (D_{30})^2 / (D_{10} \times D_{60})$

GRAIN SIZES

U. S. STANDARD SERIES SIEVE				CLEAR SQUARE SIEVE OPENINGS			
200	40	10	4	3/4"	3"	12"	
SILTS AND CLAYS	SAND			GRAVEL		COBBLES	BOULDERS
	FINE	MEDIUM	COARSE	FINE	COARSE		

ABBREVIATIONS

INDEX TESTS

LL - Liquid Limit (%) (ASTM D 4318-00)

PI - Plasticity Index (%) (ASTM D 4318-00)

-200 - Passing No. 200 Sieve (%) (ASTM D 1140-00)

STRENGTH TESTS

PP - Field Pocket Penetrometer test of unconfined compressive strength (kips/sq.ft.)

TV - Field Torvane test of shear strength (kips/sq.ft.)

UC - Laboratory unconfined compressive strength (kips/sq.ft.) (ASTM D 2166-00)

TXUU - Laboratory unconsolidated, undrained triaxial test of undrained shear strength (kips/sq.ft.) (ASTM D 2850-03a)

MISCELLANEOUS

ATOD - At time of drilling

ksf - kips per square foot

psi - pounds per square inch (indicates relative force required to advance Shelby tube sampler)

SYMBOLS

Standard Penetration Test Split Spoon (2-inch O.D.)

Modified California Sampler (3-inch O.D.)

Thin-walled Sampler Tube (either Pitcher or Shelby) (3-inch O.D.)

Rock Core

Bag Sample

Groundwater Level

ALAN KROPP & ASSOCIATES

Geotechnical Consultants

KEY TO EXPLORATORY BORING LOGS

1201 SAN PABLO AVENUE DEVELOPMENT
Berkeley, California

PROJECT NO.	DATE	FIGURE 3
501-4	December 2004	

SEE WARNING ON COVER PAGE

DRILL RIG: Continuous Hollow Flight Auger	SURFACE ELEVATION: Not Measured	LOGGED BY: TB
DEPTH TO GROUNDWATER: See Notes	BORING DIAMETER: 6-1/2 inches	DATE DRILLED: 11-30-04

DESCRIPTION AND REMARKS	COLOR	CONSISTENCY	SOIL TYPE	DEPTH (feet)	SAMPLER	BLOWS / FT	MOISTURE CONTENT (%)	DRY DENSITY (pcf)	OTHER TESTS
CLAY, silty, sandy, with abundant fine to coarse subangular to subrounded gravel, and some roots, moist	Very Dark Gray	Stiff	CH	1					
				2		[14]			PP = 3.5 ksf
- less sandy with few fine subangular gravel and trace roots	Dark Grayish Brown to Dark Olive Brown			3					LL = 64 PI = 44
				4		[17]	30		-200 = 89 PP = 2.5 ksf
				5					
				6					
				7					
				8					
- sandy, with some fine subangular to subrounded gravel	Brown with some Yellowish Brown			9					~ 4 hours later
				10		[24]			PP = 4.5 ksf
GRAVEL (fine to coarse, subangular to subrounded, well graded), sandy, with some intermittent pockets of clay, moist	Yellowish Brown to Dark Grayish Brown	Medium Dense	GW-GC	11					
				12					
				13					
- moist to saturated	Dark Grayish Brown	Loose		14			19		ATOD -200 = 12
SAND (fine-to-medium-grained), clayey, silty, with some fine to coarse subangular to subrounded gravel, moist	Brown to Yellowish Brown	Loose	SC	15		[17]	16		-200 = 38
				16					
				17					
				18					
GRAVEL (fine to coarse, subangular to subrounded, well graded), clayey, silty, sandy, moist (continued on next sheet)	Yellowish Brown to Grayish Brown	Medium Dense	GW-GC	19					
				20		[34]	15		

ALAN KROPP & ASSOCIATES
Geotechnical Consultants

EXPLORATORY BORING LOG

1201 SAN PABLO AVENUE DEVELOPMENT
Berkeley, California

PROJECT NO.	DATE	SHEET	BORING NO.
501-4	December 2004	1 of 3	1

SEE WARNING ON COVER PAGE

DRILL RIG: Continuous Hollow Fl Auger	SURFACE ELEVATION: Not M ured	LOGGED BY: TB
DEPTH TO GROUNDWATER: See Notes	BORING DIAMETER: 6-1/2 inches	DATE DRILLED: 11-30-04

DESCRIPTION AND REMARKS	COLOR	CONSISTENCY	SOIL TYPE	DEPTH (feet)	SAMPLER	BLOWS / FT	MOISTURE CONTENT (%)	DRY DENSITY (pcf)	OTHER TESTS
GRAVEL (fine to coarse, subangular to subrounded, well graded), clayey, silty, sandy, moist (continued from previous sheet)	Yellowish Brown to Grayish Brown	Medium Dense	GW-GC	21, 22, 23					LL = 27 PI = 12 -200 = 16
CLAY, silty, slightly sandy, with trace fine subangular gravel, moist	Mottled Gray and Yellowish Brown	Stiff	CL	24, 25		11	25		-200 = 80
- siltier, with no gravel	Mottled Yellowish Brown and Gray			26, 27, 28, 29, 30, 31, 32		15			
GRAVEL (fine to coarse, subangular to subrounded, well graded), clayey, silty, sandy, moist	Very Dark Gray	Medium Dense	GC	33, 34					
CLAY, silty, slightly sandy, with few fine subangular gravel, moist	Mottled Dark Yellowish Brown and Gray	Very Stiff	CL	35, 36, 37, 38		16			
- some fine to coarse subangular to subrounded gravel (continued on next sheet)	Mottled Yellowish Brown and Brown	Hard		39, 40		44			

ALAN KROPP & ASSOCIATES
Geotechnical Consultants

EXPLORATORY BORING LOG

1201 SAN PABLO AVENUE DEVELOPMENT
Berkeley, California

PROJECT NO.	DATE	SHEET	BORING NO.
501-4	December 2004	2 of 3	1

SEE WARNING ON COVER PAGE

DRILL RIG: Continuous Hollow Flight Auger	SURFACE ELEVATION: Not Measured	LOGGED BY: TB
DEPTH TO GROUNDWATER: See Notes	BORING DIAMETER: 6-1/2 inches	DATE DRILLED: 11-30-04

DESCRIPTION AND REMARKS	COLOR	CONSISTENCY	SOIL TYPE	DEPTH (feet)	SAMPLER	BLOWS / FT	MOISTURE CONTENT (%)	DRY DENSITY (pcf)	OTHER TESTS
CLAY, silty, sandy, with some fine to coarse subangular to subrounded gravel, moist (continued from previous sheet)	Mottled Yellowish Brown and Brown	Hard	CL	41, 42, 43					
- few fine subangular gravel	Mottled Yellowish Brown and Gray	Very Stiff		44, 45, 46, 47, 48		31			
	Gray with some Yellowish Brown			49, 50		32			

Bottom of boring at 50 feet and 6 inches

NOTES

1. Groundwater was encountered at approximately 14 feet at the time of drilling, and was at a depth of about 9 feet 6 inches 4 hours after drilling. (See text for discussion.)

2. Stratification lines represent the approximate boundaries between material types and the transitions may be gradual.

3. Penetration resistance values (blow counts) enclosed in brackets ([ ]) were recorded with a 3.0-inch O.D. Modified California sampler; these are not standard penetration resistance values.

4. Approximate unconfined compressive strength values were recorded in the field using a pocket penetrometer. These values are shown on the logs and are preceded by the symbol "PP".

ALAN KROPP & ASSOCIATES
Geotechnical Consultants

EXPLORATORY BORING LOG

1201 SAN PABLO AVENUE DEVELOPMENT
Berkeley, California

PROJECT NO.	DATE	SHEET	BORING NO.
501-4	December 2004	3 of 3	1

SEE WARNING ON COVER PAGE

DRILL RIG: Continuous Hollow Fl Auger	SURFACE ELEVATION: Not M ured	LOGGED BY: TB
DEPTH TO GROUNDWATER: See Notes	BORING DIAMETER: 6-1/2 inches	DATE DRILLED: 11-30-04

DESCRIPTION AND REMARKS	COLOR	CONSISTENCY	SOIL TYPE	DEPTH (feet)	SAMPLER	BLOWS / FT	MOISTURE CONTENT (%)	DRY DENSITY (pcf)	OTHER TESTS
CLAY, silty, sandy, with some fine subangular to subrounded gravel and some roots, moist	Very Dark Gray	Stiff	CL	1, 2, 3	X	[25]	19		LL = 45 PI = 28 -200 = 59 PP = 3.5 ksf PP > 9.0 ksf
CLAY, silty, slightly sandy, with few fine subangular gravel, moist;	Dark Grayish Brown	Stiff	CH	4, 5, 6					
- sandier with some fine subangular gravel	Mottled Brown, Yellowish Brown and Dark Brown			7, 8, 9, 10	X	[26]			PP = 5.0 ksf PP = 2.5 ksf ▽ ~ 1.5 hours later
SAND (fine-to-medium-grained), clayey, silty, with trace fine subangular gravel, moist	Brown with some Gray	Medium Dense	SC	11, 12, 13		14	19		-200 = 46 ▽ ATOD
- some fine subangular gravel	Grayish Brown			14, 15, 16, 17					
GRAVEL (fine to coarse, subangular to subrounded, well graded), clayey, silty, sandy, moist	Brown to Grayish Brown	Medium Dense	GW-GC	18, 19, 20		18	14		-200 = 15

(continued on next sheet)

ALAN KROPP & ASSOCIATES
Geotechnical Consultants

EXPLORATORY BORING LOG

1201 SAN PABLO AVENUE DEVELOPMENT
Berkeley, California

PROJECT NO.	DATE	SHEET	BORING NO.
501-4	December 2004	1 of 2	2

SEE WARNING ON COVER PAGE

DRILL RIG: Continuous Hollow Fli[illegible] auger	SURFACE ELEVATION: Not Me[illegible]red	LOGGED BY: TB
DEPTH TO GROUNDWATER: See Notes	BORING DIAMETER: 6-1/2 inches	DATE DRILLED: 11-30-04

DESCRIPTION AND REMARKS	COLOR	CONSISTENCY	SOIL TYPE	DEPTH (feet)	SAMPLER	BLOWS / FT	MOISTURE CONTENT (%)	DRY DENSITY (pcf)	OTHER TESTS
GRAVEL (fine to coarse, subangular to subrounded, well graded), clayey, silty, sandy, moist (continued from previous sheet)	Brown to Grayish Brown	Medium Dense	GW-GC	21, 22, 23, 24, 25		16			
CLAY, silty, sandy, with some fine subangular to subrounded gravel, moist	Mottled Brown, Redish Brown, and Gray	Stiff	CL	26, 27, 28, 29, 30, 31		15	25		-200 = 62
	Yellowish Brown with some Dark Brown			32, 33		[25]			

Bottom of boring at 33 feet and 6 inches

NOTES

1. Groundwater was encountered at approximately 14 feet at the time of drilling, and was at a depth of about 9 feet 1 hour after drilling. (See text for discussion.)

2. Stratification lines represent the approximate boundaries between material types and the transitions may be gradual.

3. Penetration resistance values (blow counts) enclosed in brackets ([ ]) were recorded with a 3.0-inch O.D. Modified California sampler; these are not standard penetration resistance values.

4. Approximate unconfined compressive strength values were recorded in the field using a pocket penetrometer. These values are shown on the logs and are preceded by the symbol "PP".

ALAN KROPP & ASSOCIATES
Geotechnical Consultants

EXPLORATORY BORING LOG

1201 SAN PABLO AVENUE DEVELOPMENT
Berkeley, California

PROJECT NO.	DATE	SHEET	BORING NO.
501-4	December 2004	2 of 2	2

PHASE I ENVIRONMENTAL SITE ASSESSMENT DISCOLOSURE
To be filled out by the current property owner or knowledgeable person

Alameda County Assessor Parcels 60-2405-1 and 60-2405-31-1, Berkeley, CA

(Attach additional sheets as necessary)

1. **Date interview form completed:**

2. **Person completing interview form:** JAMES E. HART

3. **Title of person completing form and relationship to the property:**

   WITH MY WIFE, TRUSTEES OF THE GOLOMB HART TRUST OF AUGUST 13, 2014.

4. **How long has interviewee been associated with the property?**

   SINCE 2004, PURCHASING IN FULL ABOUT 2005 OR 2006.

5. **The name of the owner(s) of the property? When was it purchased?**

   SEE #3. TRUSTEES = ELITE GOLOMB, MY WIFE + JAMES E. HART, HUSBAND

6. **Parcels ever used for storage that you are aware of?**

   YES, FOR NEW PIPE STORAGE BY 2 DIFFERENT SEWER CONTRACTORS, ONE FOR ABOUT 5 MONTHS, ANOTHER FOR 2 1/2 MONTHS. CLEAN, NEW PIPE.

7. **Knowledge of underground fuel tank(s) on the property?**

   NONE.

8. **Historical property ownership history (provide names and dates of ownership):**

   PRIOR TO MY PURCHASE, TRENINO (ALEX?) OWNED FOR MANY YEARS.

9. **Any knowledge of historical spills/leaks of chemicals on the property?**

NONE.

10. **Any geotechnical reports available (drilling, foundations, etc.)?**

YES. BY ALAN KROPP + ASSOC., IN ABOUT 2005...

11. **Any previous Phase I or environmental assessment reports available (such as groundwater monitoring well installation/monitoring/closure)?**

YES, STELLAR ENVIRONMENTAL DID A PHASE I FOR ME SLIGHTLY MORE THAN 10 YEARS AGO.

12. **Any environmental permits attached to the property?**

13. **Any active or inactive groundwater monitoring or water supply wells onsite?**

NONE.

14. **Any sumps or clarifiers present on the property?**

NONE.

15. **Briefly outline property use history below.**

BACK IN 1950S, TWO SMALL STRUCTURES WERE DEMOLISHED. WHAT I WAS TOLD IS THAT THESE HAD BEEN USED BY AN ANIMAL VETERINARIAN FOR HIS BUSINESS.

PERHAPS BEFORE THAT, THERE WERE TWO SMALL RESIDENCES.

MY ANSWER IS NOT BASED ON ANY REAL PROOF THAT I HAVE.

APPENDIX B

Historical Research Documents

Vacant Lot

1201 and 1205 San Pablo Avenue

Berkeley, CA 94706

Inquiry Number: 4920603.3

April 27, 2017

Certified Sanborn® Map Report

6 Armstrong Road, 4th floor
Shelton, CT 06484
Toll Free: 800.352.0050
www.edrnet.com

Certified Sanborn® Map Report

04/27/17

Site Name:	Client Name:
Vacant Lot	Stellar Enviro Solutions
1201 and 1205 San Pablo Ave	2198 6th Street
Berkeley, CA 94706	Berkeley, CA 94710
EDR Inquiry # 4920603.3	Contact: Steve Bittman

The Sanborn Library has been searched by EDR and maps covering the target property location as provided by Stellar Enviro Solutions were identified for the years listed below. The Sanborn Library is the largest, most complete collection of fire insurance maps. The collection includes maps from Sanborn, Bromley, Perris & Browne, Hopkins, Barlow, and others. Only Environmental Data Resources Inc. (EDR) is authorized to grant rights for commercial reproduction of maps by the Sanborn Library LLC, the copyright holder for the collection. Results can be authenticated by visiting www.edrnet.com/sanborn.

The Sanborn Library is continually enhanced with newly identified map archives. This report accesses all maps in the collection as of the day this report was generated.

Certified Sanborn Results:

Certification # 2567-4C2A-956F

PO # NA

Project NA

Maps Provided:

1980
1970
1950
1929
1911

Sanborn® Library search results

Certification #: 2567-4C2A-956F

The Sanborn Library includes more than 1.2 million fire insurance maps from Sanborn, Bromley, Perris & Browne, Hopkins, Barlow and others which track historical property usage in approximately 12,000 American cities and towns. Collections searched:

- ✔ Library of Congress
- ✔ University Publications of America
- ✔ EDR Private Collection

The Sanborn Library LLC Since 1866™

Limited Permission To Make Copies

Stellar Enviro Solutions (the client) is permitted to make up to FIVE photocopies of this Sanborn Map transmittal and each fire insurance map accompanying this report solely for the limited use of its customer. No one other than the client is authorized to make copies. Upon request made directly to an EDR Account Executive, the client may be permitted to make a limited number of additional photocopies. This permission is conditioned upon compliance by the client, its customer and their agents with EDR's copyright policy; a copy of which is available upon request.

Disclaimer - Copyright and Trademark Notice

This Report contains certain information obtained from a variety of public and other sources reasonably available to Environmental Data Resources, Inc. It cannot be concluded from this Report that coverage information for the target and surrounding properties does not exist from other sources. NO WARRANTY EXPRESSED OR IMPLIED, IS MADE WHATSOEVER IN CONNECTION WITH THIS REPORT. ENVIRONMENTAL DATA RESOURCES, INC. SPECIFICALLY DISCLAIMS THE MAKING OF ANY SUCH WARRANTIES, INCLUDING WITHOUT LIMITATION, MERCHANTABILITY OR FITNESS FOR A PARTICULAR USE OR PURPOSE. ALL RISK IS ASSUMED BY THE USER. IN NO EVENT SHALL ENVIRONMENTAL DATA RESOURCES, INC. BE LIABLE TO ANYONE, WHETHER ARISING OUT OF ERRORS OR OMISSIONS, NEGLIGENCE, ACCIDENT OR ANY OTHER CAUSE, FOR ANY LOSS OF DAMAGE, INCLUDING, WITHOUT LIMITATION, SPECIAL, INCIDENTAL, CONSEQUENTIAL, OR EXEMPLARY DAMAGES. ANY LIABILITY ON THE PART OF ENVIRONMENTAL DATA RESOURCES, INC. IS STRICTLY LIMITED TO A REFUND OF THE AMOUNT PAID FOR THIS REPORT. Purchaser accepts this Report "AS IS". Any analyses, estimates, ratings, environmental risk levels or risk codes provided in this Report are provided for illustrative purposes only, and are not intended to provide, nor should they be interpreted as providing any facts regarding, or prediction or forecast of, any environmental risk for any property. Only a Phase I Environmental Site Assessment performed by an environmental professional can provide information regarding the environmental risk for any property. Additionally, the information provided in this Report is not to be construed as legal advice.

Copyright 2017 by Environmental Data Resources, Inc. All rights reserved. Reproduction in any media or format, in whole or in part, of any report or map of Environmental Data Resources, Inc., or its affiliates, is prohibited without prior written permission.

EDR and its logos (including Sanborn and Sanborn Map) are trademarks of Environmental Data Resources, Inc. or its affiliates. All other trademarks used herein are the property of their respective owners.

Sanborn Sheet Key

This Certified Sanborn Map Report is based upon the following Sanborn Fire Insurance map sheets.

1980 Source Sheets

Volume 3, Sheet 309
1980


Volume 3, Sheet 310
1980


Volume 3, Sheet 323
1980


Volume 3, Sheet 325
1980

1970 Source Sheets

Volume 3, Sheet 309
1970


Volume 3, Sheet 323
1970

Volume 3, Sheet 325
1970


Volume 3, Sheet 310
1970

1950 Source Sheets

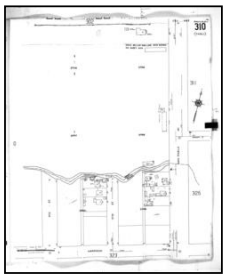
Volume 3, Sheet 310
1950


Volume 3, Sheet 323
1950

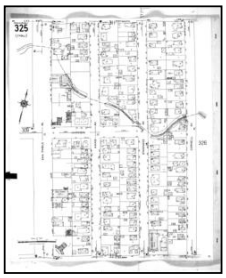
Volume 3, Sheet 325
1950

Volume 3, Sheet 309
1950

1929 Source Sheets

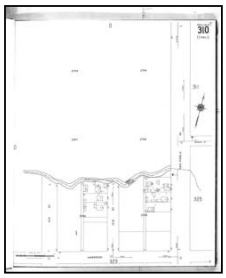
Volume 3, Sheet 310
1929


Volume 3, Sheet 323
1929

Volume 3, Sheet 325
1929

Sanborn Sheet Key

This Certified Sanborn Map Report is based upon the following Sanborn Fire Insurance map sheets.

1911 Source Sheets

Volume 1, Sheet 7
1911

Certified Sanborn® Map

1911

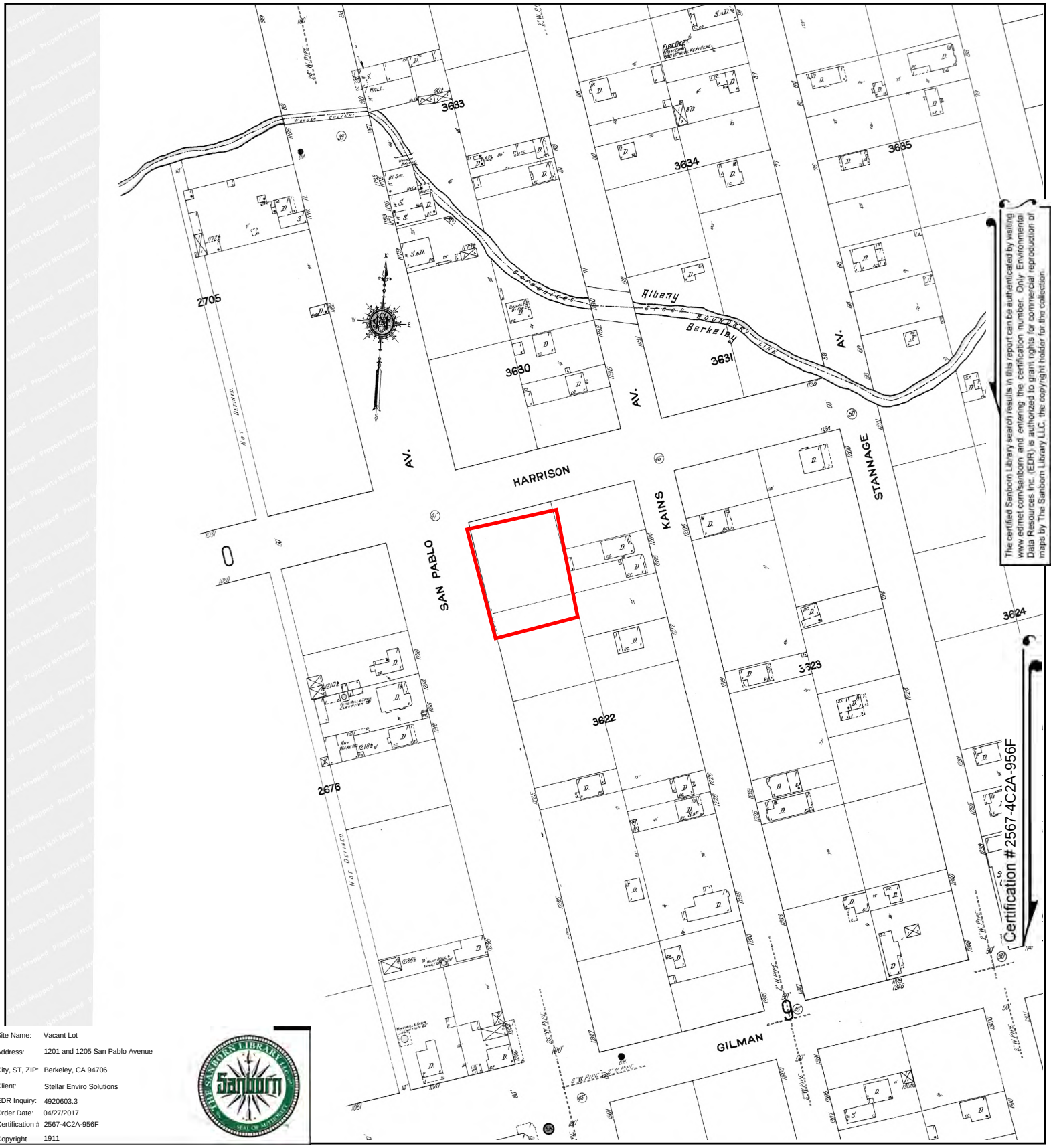

The certified Sanborn Library search results in this report can be authenticated by visiting www.edrnet.com/sanborn and entering the certification number. Only Environmental Data Resources Inc. (EDR) is authorized to grant rights for commercial reproduction of maps by The Sanborn Library LLC, the copyright holder for the collection.

Site Name:	Vacant Lot
Address:	1201 and 1205 San Pablo Avenue
City, ST, ZIP:	Berkeley, CA 94706
Client:	Stellar Enviro Solutions
EDR Inquiry:	4920603.3
Order Date:	04/27/2017
Certification #	2567-4C2A-956F
Copyright	1911

This Certified Sanborn Map combines the following sheets.
Outlined areas indicate map sheets within the collection.

0 Feet 150 300 600

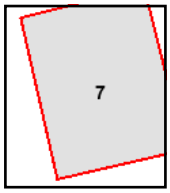

Volume 1, Sheet 7

N

Certified Sanborn® Map

1929

The certified Sanborn Library search results in this report can be authenticated by visiting www.edrnet.com/sanborn and entering the certification number. Only Environmental Data Resources Inc. (EDR) is authorized to grant rights for commercial reproduction of maps by The Sanborn Library LLC, the copyright holder for the collection.

Site Name:	Vacant Lot
Address:	1201 and 1205 San Pablo Avenue
City, ST, ZIP:	Berkeley, CA 94706
Client:	Stellar Enviro Solutions
EDR Inquiry:	4920603.3
Order Date:	04/27/2017
Certification #	2567-4C2A-956F
Copyright	1929

This Certified Sanborn Map combines the following sheets.
Outlined areas indicate map sheets within the collection.

0 Feet 150 300 600

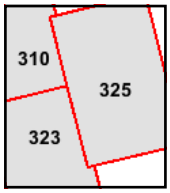

Volume 3, Sheet 325
Volume 3, Sheet 323
Volume 3, Sheet 310

N

Certified Sanborn® Map

1950

The certified Sanborn Library search results in this report can be authenticated by visiting www.edrnet.com/sanborn and entering the certification number. Only Environmental Data Resources Inc. (EDR) is authorized to grant rights for commercial reproduction of maps by The Sanborn Library LLC, the copyright holder for the collection.

Site Name:	Vacant Lot
Address:	1201 and 1205 San Pablo Avenue
City, ST, ZIP:	Berkeley, CA 94706
Client:	Stellar Enviro Solutions
EDR Inquiry:	4920603.3
Order Date:	04/27/2017
Certification #	2567-4C2A-956F
Copyright	1950

This Certified Sanborn Map combines the following sheets.
Outlined areas indicate map sheets within the collection.

0 Feet 150 300 600

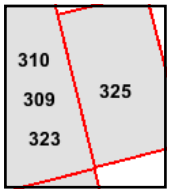

Volume 3, Sheet 309
Volume 3, Sheet 325
Volume 3, Sheet 323
Volume 3, Sheet 310

N

Certified Sanborn® Map

1970

The certified Sanborn Library search results in this report can be authenticated by visiting www.edrnet.com/sanborn and entering the certification number. Only Environmental Data Resources Inc. (EDR) is authorized to grant rights for commercial reproduction of maps by The Sanborn Library LLC, the copyright holder for the collection.

Site Name:	Vacant Lot
Address:	1201 and 1205 San Pablo Avenue
City, ST, ZIP:	Berkeley, CA 94706
Client:	Stellar Enviro Solutions
EDR Inquiry:	4920603.3
Order Date:	04/27/2017
Certification #	2567-4C2A-956F
Copyright	1970

This Certified Sanborn Map combines the following sheets.
Outlined areas indicate map sheets within the collection.

0 Feet 150 300 600

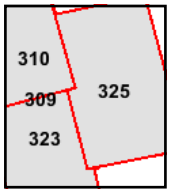

Volume 3, Sheet 310
Volume 3, Sheet 325
Volume 3, Sheet 323
Volume 3, Sheet 309

N

Certified Sanborn® Map

1980

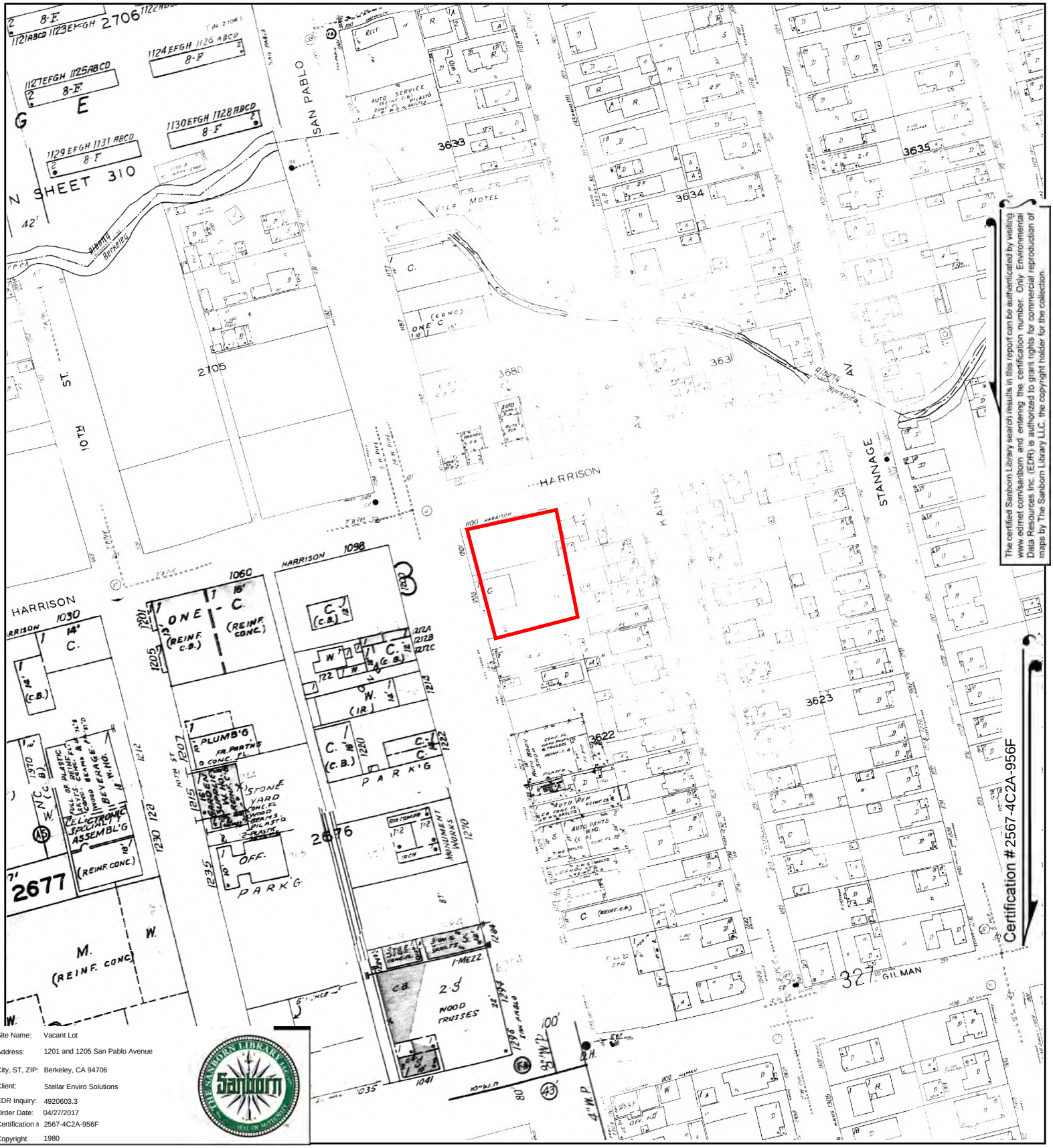

The certified Sanborn Library search results in this report can be authenticated by visiting www.edrnet.com/sanborn and entering the certification number. Only Environmental Data Resources Inc. (EDR) is authorized to grant rights for commercial reproduction of maps by The Sanborn Library LLC, the copyright holder for the collection.

Site Name:	Vacant Lot
Address:	1201 and 1205 San Pablo Avenue
City, ST, ZIP:	Berkeley, CA 94706
Client:	Stellar Enviro Solutions
EDR Inquiry:	4920603.3
Order Date:	04/27/2017
Certification #	2567-4C2A-956F
Copyright	1980

This Certified Sanborn Map combines the following sheets.
Outlined areas indicate map sheets within the collection.

0 Feet 150 300 600

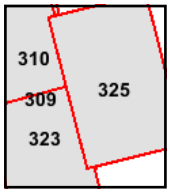

Volume 3, Sheet 325
Volume 3, Sheet 323
Volume 3, Sheet 310
Volume 3, Sheet 309

N

Vacant Lot

1201 and 1205 San Pablo Avenue

Berkeley, CA 94706

Inquiry Number: 4920603.9

April 27, 2017

The EDR Aerial Photo Decade Package

6 Armstrong Road, 4th floor
Shelton, CT 06484
Toll Free: 800.352.0050
www.edrnet.com

EDR Aerial Photo Decade Package

04/27/17

Site Name:

Vacant Lot
1201 and 1205 San Pablo Ave
Berkeley, CA 94706
EDR Inquiry # 4920603.9

Client Name:

Stellar Enviro Solutions
2198 6th Street
Berkeley, CA 94710
Contact: Steve Bittman

Environmental Data Resources, Inc. (EDR) Aerial Photo Decade Package is a screening tool designed to assist environmental professionals in evaluating potential liability on a target property resulting from past activities. EDR's professional researchers provide digitally reproduced historical aerial photographs, and when available, provide one photo per decade.

Search Results:

Year	Scale	Details	Source
2012	1"=500'	Flight Year: 2012	USDA/NAIP
2010	1"=500'	Flight Year: 2010	USDA/NAIP
2009	1"=500'	Flight Year: 2009	USDA/NAIP
2005	1"=500'	Flight Year: 2005	USDA/NAIP
1998	1"=500'	Flight Date: August 27, 1998	USDA
1993	1"=500'	Acquisition Date: July 10, 1993	USGS/DOQQ
1982	1"=500'	Flight Date: July 08, 1982	USDA
1974	1"=500'	Flight Date: October 14, 1974	USGS
1968	1"=500'	Flight Date: April 20, 1968	USGS
1963	1"=500'	Flight Date: July 08, 1963	USGS
1958	1"=500'	Flight Date: July 22, 1958	USGS
1946	1"=500'	Flight Date: July 22, 1946	USGS
1939	1"=500'	Flight Date: August 03, 1939	USDA

When delivered electronically by EDR, the aerial photo images included with this report are for ONE TIME USE ONLY. Further reproduction of these aerial photo images is prohibited without permission from EDR. For more information contact your EDR Account Executive.

Disclaimer - Copyright and Trademark Notice

This Report contains certain information obtained from a variety of public and other sources reasonably available to Environmental Data Resources, Inc. It cannot be concluded from this Report that coverage information for the target and surrounding properties does not exist from other sources. NO WARRANTY EXPRESSED OR IMPLIED, IS MADE WHATSOEVER IN CONNECTION WITH THIS REPORT. ENVIRONMENTAL DATA RESOURCES, INC. SPECIFICALLY DISCLAIMS THE MAKING OF ANY SUCH WARRANTIES, INCLUDING WITHOUT LIMITATION, MERCHANTABILITY OR FITNESS FOR A PARTICULAR USE OR PURPOSE. ALL RISK IS ASSUMED BY THE USER. IN NO EVENT SHALL ENVIRONMENTAL DATA RESOURCES, INC. BE LIABLE TO ANYONE, WHETHER ARISING OUT OF ERRORS OR OMISSIONS, NEGLIGENCE, ACCIDENT OR ANY OTHER CAUSE, FOR ANY LOSS OF DAMAGE, INCLUDING, WITHOUT LIMITATION, SPECIAL, INCIDENTAL, CONSEQUENTIAL, OR EXEMPLARY DAMAGES. ANY LIABILITY ON THE PART OF ENVIRONMENTAL DATA RESOURCES, INC. IS STRICTLY LIMITED TO A REFUND OF THE AMOUNT PAID FOR THIS REPORT. Purchaser accepts this Report "AS IS". Any analyses, estimates, ratings, environmental risk levels or risk codes provided in this Report are provided for illustrative purposes only, and are not intended to provide, nor should they be interpreted as providing any facts regarding, or prediction or forecast of, any environmental risk for any property. Only a Phase I Environmental Site Assessment performed by an environmental professional can provide information regarding the environmental risk for any property. Additionally, the information provided in this Report is not to be construed as legal advice.

Copyright 2017 by Environmental Data Resources, Inc. All rights reserved. Reproduction in any media or format, in whole or in part, of any report or map of Environmental Data Resources, Inc., or its affiliates, is prohibited without prior written permission.

EDR and its logos (including Sanborn and Sanborn Map) are trademarks of Environmental Data Resources, Inc. or its affiliates. All other trademarks used herein are the property of their respective owners.

INQUIRY #: 4920603.9
YEAR: 1939
= 500'
N
EDR

INQUIRY #: 4920603.9
YEAR: 1946
= 500'
N
EDR

INQUIRY #: 4920603.9
YEAR: 1958
= 500'
N
EDR

INQUIRY #: 4920603.9

YEAR: 1963

= 500'

N

EDR

INQUIRY #: 4920603.9
YEAR: 1968
= 500'
N
EDR

INQUIRY #: 4920603.9
YEAR: 1974
= 500'
N
EDR

INQUIRY #: 4920603.9
YEAR: 1982
= 500'
N
EDR

INQUIRY #: 4920603.9
YEAR: 1993
= 500'
N
EDR

INQUIRY #: 4920603.9
YEAR: 1998
= 500'
N
EDR

INQUIRY #: 4920603.9
YEAR: 2005
= 500'
N
EDR

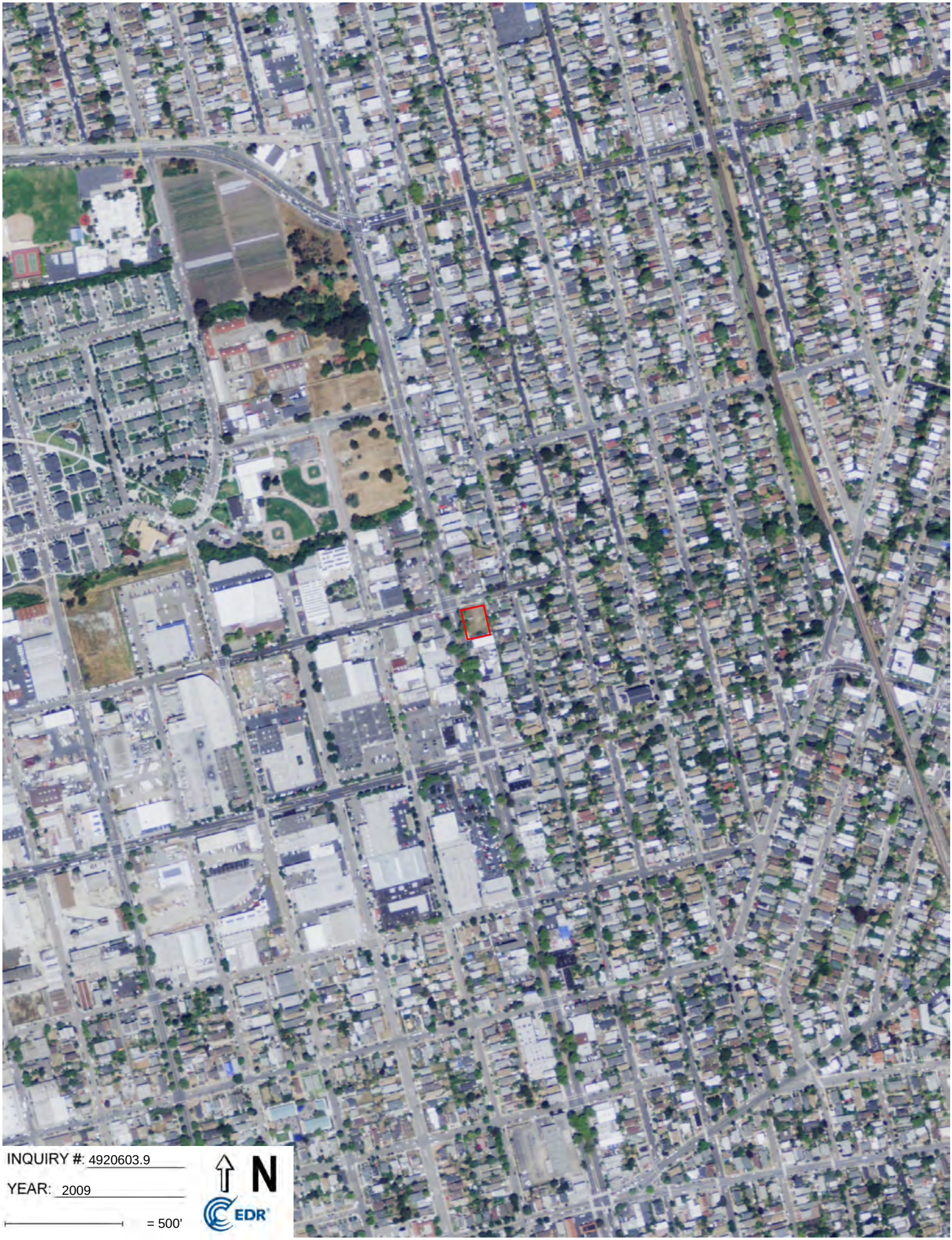
INQUIRY #: 4920603.9
YEAR: 2009
= 500'
N
EDR

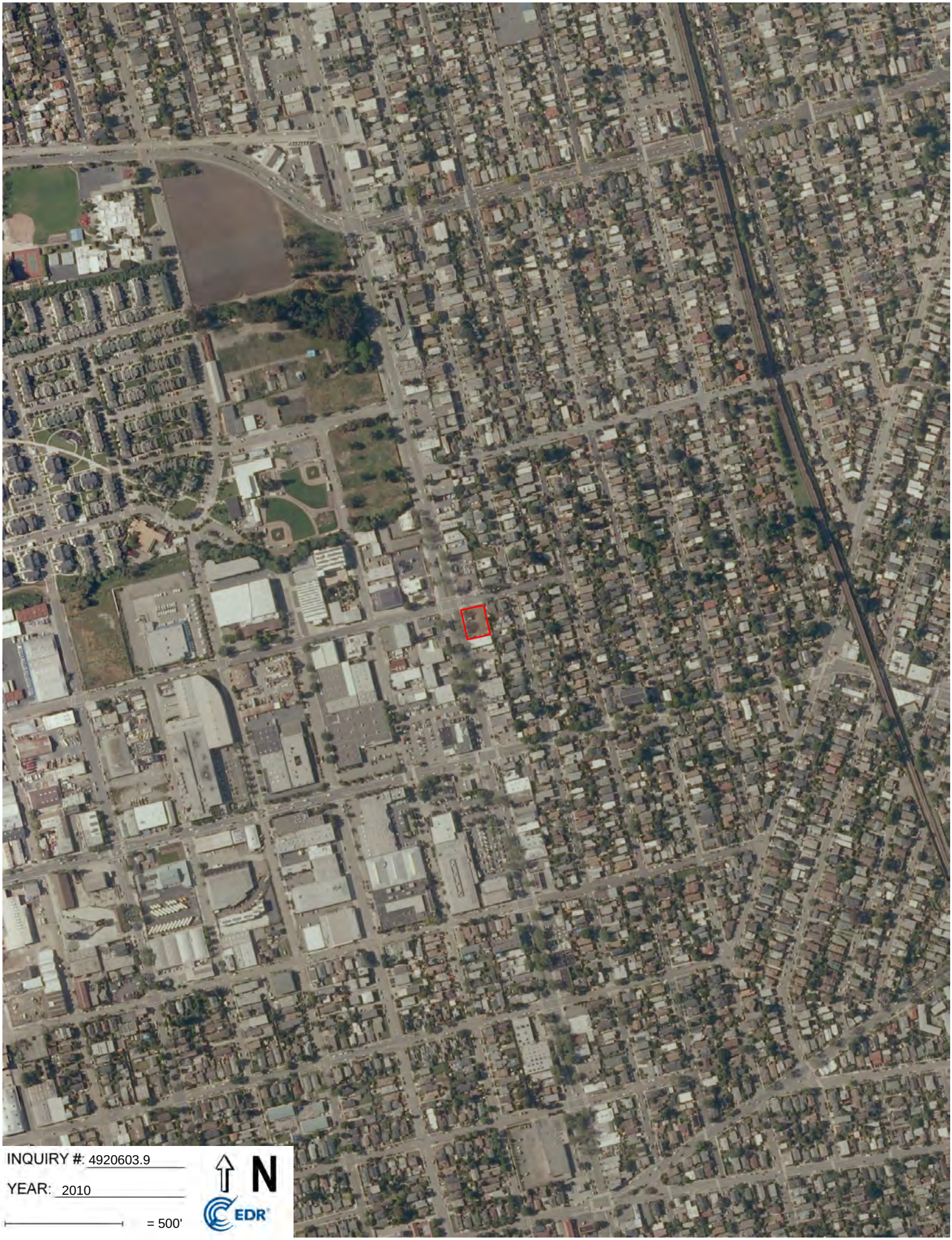
INQUIRY #: 4920603.9
YEAR: 2010
= 500'
N
EDR

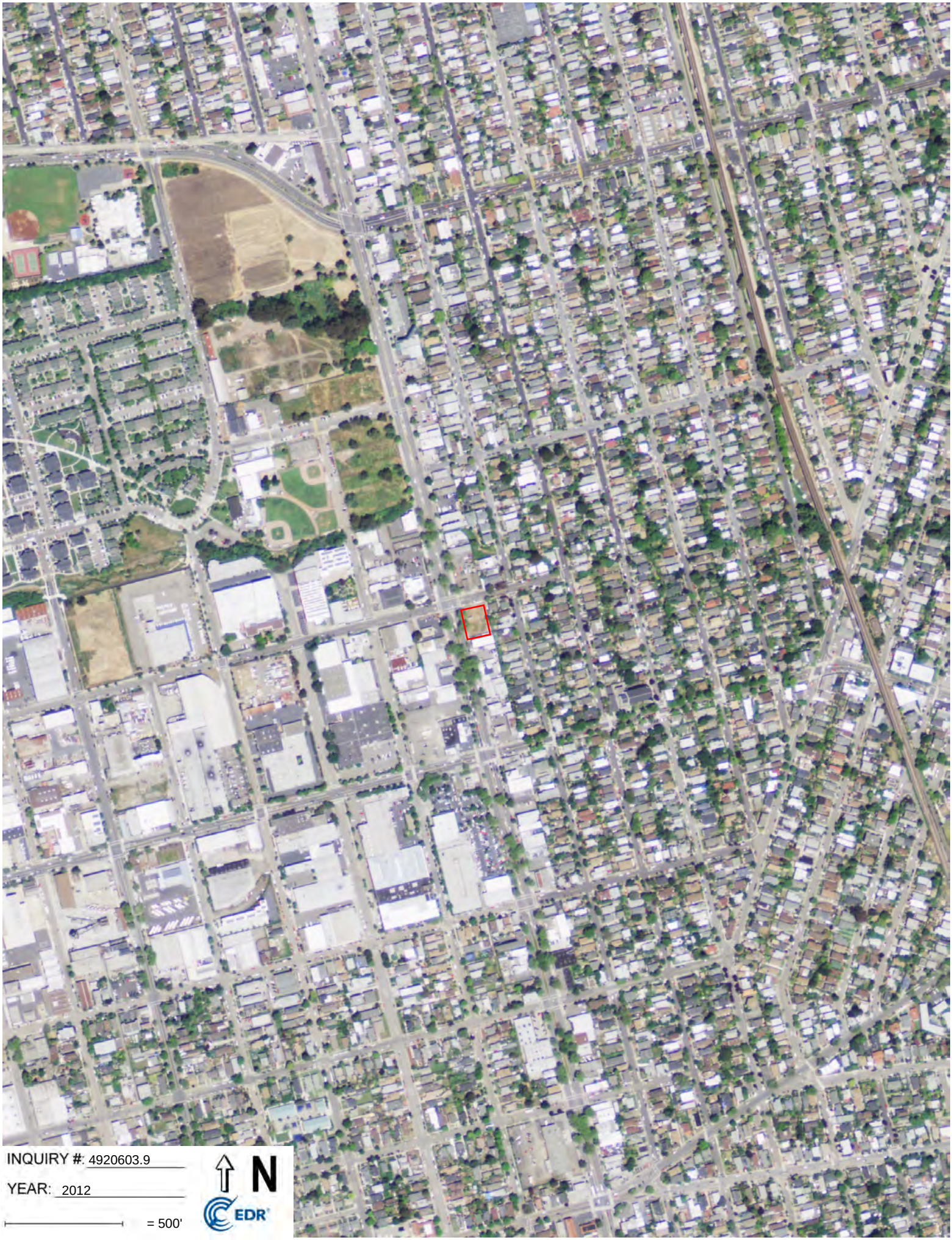
INQUIRY #: 4920603.9
YEAR: 2012
= 500'
N
EDR

Vacant Lot
1201 and 1205 San Pablo Avenue
Berkeley, CA 94706

Inquiry Number: 4920603.5
April 27, 2017

The EDR-City Directory Abstract

Environmental Data Resources Inc

6 Armstrong Road
Shelton, CT 06484
800.352.0050
www.edrnet.com

TABLE OF CONTENTS

SECTION

Executive Summary

Findings

City Directory Images

Thank you for your business.
Please contact EDR at 1-800-352-0050
with any questions or comments.

Disclaimer - Copyright and Trademark Notice

This Report contains certain information obtained from a variety of public and other sources reasonably available to Environmental Data Resources, Inc. It cannot be concluded from this Report that coverage information for the target and surrounding properties does not exist from other sources. **NO WARRANTY EXPRESSED OR IMPLIED, IS MADE WHATSOEVER IN CONNECTION WITH THIS REPORT. ENVIRONMENTAL DATA RESOURCES, INC. SPECIFICALLY DISCLAIMS THE MAKING OF ANY SUCH WARRANTIES, INCLUDING WITHOUT LIMITATION, MERCHANTABILITY OR FITNESS FOR A PARTICULAR USE OR PURPOSE. ALL RISK IS ASSUMED BY THE USER. IN NO EVENT SHALL ENVIRONMENTAL DATA RESOURCES, INC. BE LIABLE TO ANYONE, WHETHER ARISING OUT OF ERRORS OR OMISSIONS, NEGLIGENCE, ACCIDENT OR ANY OTHER CAUSE, FOR ANY LOSS OR DAMAGE, INCLUDING, WITHOUT LIMITATION, SPECIAL, INCIDENTAL, CONSEQUENTIAL, OR EXEMPLARY DAMAGES. ANY LIABILITY ON THE PART OF ENVIRONMENTAL DATA RESOURCES, INC. IS STRICTLY LIMITED TO A REFUND OF THE AMOUNT PAID FOR THIS REPORT.** Purchaser accepts this Report "AS IS". Any analyses, estimates, ratings, environmental risk levels or risk codes provided in this Report are provided for illustrative purposes only, and are not intended to provide, nor should they be interpreted as providing any facts regarding, or prediction orforecast of, any environmental risk for any property. Only a Phase I Environmental Site Assessment performed by an environmental professional can provide information regarding the environmental risk for any property. Additionally, the information provided in this Report is not to be construed as legal advice.

Copyright 2017 by Environmental Data Resources, Inc. All rights reserved. Reproduction in any media or format, in whole or in part, of any report or map of Environmental Data Resources, Inc. or its affiliates is prohibited without prior written permission.

EDR and its logos (including Sanborn and Sanborn Map) are trademarks of Environmental Data Resources, Inc. or its affiliates. All other trademarks used herein are the property of their respective owners.

EXECUTIVE SUMMARY

DESCRIPTION

Environmental Data Resources, Inc.'s (EDR) City Directory Abstract is a screening tool designed to assist environmental professionals in evaluating potential liability on a target property resulting from past activities. EDR's City Directory Abstract includes a search and abstract of available city directory data. For each address, the directory lists the name of the corresponding occupant at five year intervals.

Business directories including city, cross reference and telephone directories were reviewed, if available, at approximately five year intervals for the years spanning 1920 through 2014. This report compiles information gathered in this review by geocoding the latitude and longitude of properties identified and gathering information about properties within 660 feet of the target property.

A summary of the information obtained is provided in the text of this report.

RECORD SOURCES

EDR's Digital Archive combines historical directory listings from sources such as Cole Information and Dun & Bradstreet. These standard sources of property information complement and enhance each other to provide a more comprehensive report.

EDR is licensed to reproduce certain City Directory works by the copyright holders of those works. The purchaser of this EDR City Directory Report may include it in report(s) delivered to a customer. Reproduction of City Directories without permission of the publisher or licensed vendor may be a violation of copyright.

Data by infoUSA®

Copyright©2008
All Rights Reserved

RESEARCH SUMMARY

The following research sources were consulted in the preparation of this report. An "X" indicates where information was identified in the source and provided in this report.

Year	Source	TP	Adjoining	Text Abstract	Source Image
2014	EDR Digital Archive	-	X	X	-
2010	EDR Digital Archive	-	X	X	-
2006	Haines Company, Inc.	-	X	X	-
2002	R. L. Polk & Co.	-	-	-	-
2000	Pacific Bell	-	X	X	-
1996	PACIFIC BELL DIRECTORY	-	X	X	-
1993	Pacific Bell	-	-	-	-
1992	PACIFIC BELL DIRECTORY	-	X	X	-
1991	PACIFIC BELL WHITE PAGES	-	X	X	-
1986	PACIFIC BELL WHITE PAGES	-	X	X	-
1984	Pacific Bell	-	-	-	-
1982	Pacific Telephone	-	X	X	-

EXECUTIVE SUMMARY

Year	Source	TP	Adjoining	Text Abstract	Source Image
1980	Pacific Telephone	-	X	X	-
1979	Pacific Telephone	-	X	X	-
1976	R. L. Polk & Co.	-	-	-	-
1975	Pacific Telephone	-	X	X	-
1973	Pacific Telephone	-	-	-	-
1970	Pacific Telephone Directory	-	X	X	-
1967	R. L. Polk Co.	-	-	-	-
1965	Pacific Telephone	-	-	-	-
1962	Pacific Telephone	-	X	X	-
1960	Pacific Telephone	-	-	-	-
1959	R. L. Polk & Co.	-	-	-	-
1956	Pacific Telephone	-	-	-	-
1955	The Pacific Telephone & Telegraph Co.	-	X	X	-
	The Pacific Telephone & Telegraph Co.	X	X	X	-
1954	R. L. Polk & Co. of California	-	-	-	-
1951	R. L. Polk & Co.	-	-	-	-
1950	The Pacific Telephone & Telegraph Co.	-	X	X	-
1946	R. L. Polk & Co.	-	-	-	-
1945	The Pacific Telephone & Telegraph Co.	-	X	X	-
	The Pacific Telephone & Telegraph Co.	X	X	X	-
1943	R. L. Polk & Co.	-	X	X	-
1940	R. L. Polk & Co.	-	-	-	-
1938	Pacific Telephone	-	X	X	-
	Pacific Telephone	X	X	X	-
1933	R. L. Polk & Co.	-	X	X	-
	R. L. Polk & Co.	X	X	X	-
1932	R. L. Polk & Co. of California	-	-	-	-
1928	R.L. Polk and Co of California	-	X	X	-
	R.L. Polk and Co of California	X	X	X	-
1926	R. L. Polk & Co.	-	-	-	-
1925	R. L. Polk & Co. of California	-	X	X	-
	R. L. Polk & Co. of California	X	X	X	-
1920	R. L. Polk & Co. of California	-	X	X	-

EXECUTIVE SUMMARY

SELECTED ADDRESSES

The following addresses were selected by the client, for EDR to research. An "X" indicates where information was identified.

Address	***Type***	***Findings***
1201 San Pablo Avenue	Client Entered	X
1205 San Pablo Avenue	Client Entered	X

FINDINGS

TARGET PROPERTY INFORMATION

ADDRESS

1201 and 1205 San Pablo Avenue
Berkeley, CA 94706

FINDINGS DETAIL

Target Property research detail.

SAN PABLO AVE

1201 SAN PABLO AVE

Year	Uses	Source
1955	HANSEN EMIEL BERKELEY	The Pacific Telephone & Telegraph Co.
1933	VARNI FRED SEAMN R BERKELEY	R. L. Polk & Co.
	VARNI JOHN A (STELLA) H BERKELEY	R. L. Polk & Co.
1928	brank John A Otellatl H	R.L. Polk and Co of California

1205 SAN PABLO AVE

Year	Uses	Source
1955	COPE R P DR COPE R P DR DOG & CAT HOSPITAL BERKELEY	The Pacific Telephone & Telegraph Co.
	COPE R P DR DOG & CAT HOSPITAL VETNRIAN BERKELEY	The Pacific Telephone & Telegraph Co.
1945	BRIMER WM W DR DR R P COPE DOG & CAT HOSPITAL VETNRIAN BERKELEY	The Pacific Telephone & Telegraph Co.

San Pablo Avenue

1201 San Pablo Avenue

Year	Uses	Source
1955	HANSEN EMIEL BERKELEY	The Pacific Telephone & Telegraph Co.
1945	APEX PAINT CO RICHMND	The Pacific Telephone & Telegraph Co.
	VARNI J A R BERKELEY	The Pacific Telephone & Telegraph Co.
	VARNI JOHN F R BERKELEY	The Pacific Telephone & Telegraph Co.
1938	VARNI J A R	Pacific Telephone
1933	VARNI FRED SEAMN R BERKELEY	R. L. Polk & Co.
	VARNI JOHN A (STELLA) H BERKELEY	R. L. Polk & Co.
1928	brank John A Otellatl H	R.L. Polk and Co of California
1925	GWIN C J GROCER	R. L. Polk & Co. of California
	VARNI J A R	R. L. Polk & Co. of California

FINDINGS

1205 San Pablo Avenue

Year	***Uses***	***Source***
1955	COPE R P DR COPE R P DR DOG & CAT HOSPITAL BERKELEY	The Pacific Telephone & Telegraph Co.
	COPE R P DR DOG & CAT HOSPITAL VETNRIAN BERKELEY	The Pacific Telephone & Telegraph Co.
1945	BRIMER WM W DR DR R P COPE DOG & CAT HOSPITAL VETNRIAN BERKELEY	The Pacific Telephone & Telegraph Co.
	COPE R P DR DOG & CAT HOSPITAL VETNRIAN BERKELEY	The Pacific Telephone & Telegraph Co.
1938	COPE R P DR VETERINARIAN	Pacific Telephone
	WINTRINGHAM H B DR	Pacific Telephone

FINDINGS

ADJOINING PROPERTY DETAIL

The following Adjoining Property addresses were researched for this report. Detailed findings are provided for each address.

10TH

1101 10TH

Year	Uses	Source
1986	BAY WINDOW GLASS & MIRROR	PACIFIC BELL WHITE PAGES
	COE JERRY A SCULPTURAL & ARCHITECTURAL	PACIFIC BELL WHITE PAGES
	DANIEL DOLE ARTISTIC & FUNCTIONAL IRON WORK	PACIFIC BELL WHITE PAGES

1102 10TH

Year	Uses	Source
1986	B Williamson L	PACIFIC BELL WHITE PAGES
	VOLKSAUTO SERVICE	PACIFIC BELL WHITE PAGES
1975	FISHER L	Pacific Telephone
1962	White Tom	Pacific Telephone

1104 10TH

Year	Uses	Source
1950	VILLAGE BEAUTY SHOP	The Pacific Telephone & Telegraph Co.

1106 10TH

Year	Uses	Source
1986	Becker Bruce	PACIFIC BELL WHITE PAGES

1107 10TH

Year	Uses	Source
1986	BOWLIN EQIUIPMENT CO	PACIFIC BELL WHITE PAGES
	INTERLINK CORP	PACIFIC BELL WHITE PAGES

1110 10TH

Year	Uses	Source
1950	BUSY BEE CAFE	The Pacific Telephone & Telegraph Co.

1113 10TH

Year	Uses	Source
1962	Gibbons Anthony B	Pacific Telephone
	Robinson Jas L	Pacific Telephone

FINDINGS

Year	Uses	Source
1962	Rubinstein Mark	Pacific Telephone
	Robinson Juanita M	Pacific Telephone
1950	AMES FRED R	The Pacific Telephone & Telegraph Co.

1115 10TH

Year	Uses	Source
1986	Iheanacho Iheme	PACIFIC BELL WHITE PAGES
1962	Christensen Bruce G	Pacific Telephone
	Scudder Henry J	Pacific Telephone
	Matthews Willa Mrs	Pacific Telephone
	Matthews Jim	Pacific Telephone
1950	EDMISON H R R	The Pacific Telephone & Telegraph Co.

1117 10TH

Year	Uses	Source
1962	Long Chas H	Pacific Telephone
	Cook R Jas	Pacific Telephone
	Winter June Mrs	Pacific Telephone
	Winter Stuart	Pacific Telephone

1119 10TH

Year	Uses	Source
1962	Root Richard B	Pacific Telephone
	Root Elizabeth	Pacific Telephone
	Hasdorff Lawrence	Pacific Telephone

1121 10TH

Year	Uses	Source
1962	Dost Helmut E	Pacific Telephone
	Andrade Fernando M	Pacific Telephone

1123 10TH

Year	Uses	Source
1962	Weyland Bonnie J	Pacific Telephone
	Weyland Ralph H	Pacific Telephone
	Medina Don R	Pacific Telephone
	Mileff Carl M	Pacific Telephone

FINDINGS

1125 10TH

Year	Uses	Source
1962	Williamson Robt	Pacific Telephone
	Fabius Jaap	Pacific Telephone
	Vander Laan Suzanne	Pacific Telephone
	Vander Laan John W Jr	Pacific Telephone

1127 10TH

Year	Uses	Source
1962	Marsland Robt A	Pacific Telephone
	Fuller Wm H	Pacific Telephone
	Fraser Hemma	Pacific Telephone
	Fraser Douglas	Pacific Telephone
1950	HETRICK ADRIENNE MRS R	The Pacific Telephone & Telegraph Co.

1129 10TH

Year	Uses	Source
1962	Falconer John	Pacific Telephone
1950	VALENZUELA MATILDA R	The Pacific Telephone & Telegraph Co.

1131 10TH

Year	Uses	Source
1986	H Hwang Sang Mno	PACIFIC BELL WHITE PAGES

1135 10TH

Year	Uses	Source
1950	WILSON ROBT LEE R	The Pacific Telephone & Telegraph Co.

1137 10TH

Year	Uses	Source
1950	BENNETT LILLIANL MRS R	The Pacific Telephone & Telegraph Co.

1140 10TH

Year	Uses	Source
1950	DAVIS LESTER W R	The Pacific Telephone & Telegraph Co.
	AVERY EMNNETT J JR R	The Pacific Telephone & Telegraph Co.

1143 10TH

Year	Uses	Source
1950	BOWLING RUTHIA R	The Pacific Telephone & Telegraph Co.

FINDINGS

1145 10TH

Year	Uses	Source
1950	TERRELL CLOVIS R	The Pacific Telephone & Telegraph Co.
	BELL LIRNMIE R	The Pacific Telephone & Telegraph Co.
	WILLIAMS LEWIS K R	The Pacific Telephone & Telegraph Co.

1146 10TH

Year	Uses	Source
1950	RONALD BETTY R	The Pacific Telephone & Telegraph Co.

1147 10TH

Year	Uses	Source
1950	COLLINS DELILAH MRS R	The Pacific Telephone & Telegraph Co.

1149 10TH

Year	Uses	Source
1950	WEIR STANLEY R	The Pacific Telephone & Telegraph Co.

1177 10TH

Year	Uses	Source
1986	Davles Thomas	PACIFIC BELL WHITE PAGES

1198 10TH

Year	Uses	Source
1986	BERKELEY NUCLEONICS CORP	PACIFIC BELL WHITE PAGES

1201 10TH

Year	Uses	Source
1986	KD MANUFACTURING CORP	PACIFIC BELL WHITE PAGES

1203 10TH

Year	Uses	Source
1950	CHEVALIER JACQUES A R	The Pacific Telephone & Telegraph Co.

1206 10TH

Year	Uses	Source
1950	THOMPSON JAS L R	The Pacific Telephone & Telegraph Co.

1207 10TH

Year	Uses	Source
1986	CHRISS PAY LESS PLUMBING AND HEATING	PACIFIC BELL WHITE PAGES

FINDINGS

1210 10TH

Year	Uses	Source
1986	INTERMOUNTAIN TRADING CO	PACIFIC BELL WHITE PAGES

1211 10TH

Year	Uses	Source
1950	GARDNER WM E R	The Pacific Telephone & Telegraph Co.

1212 10TH

Year	Uses	Source
1986	SCK SPECTRUM COMPUTERS INC	PACIFIC BELL WHITE PAGES

1215 10TH

Year	Uses	Source
1986	CERIDONO ENGINEERED HEATING	PACIFIC BELL WHITE PAGES
1950	CASTRO ROSE R	The Pacific Telephone & Telegraph Co.

1216 10TH

Year	Uses	Source
1950	TITUS MELVIN E R	The Pacific Telephone & Telegraph Co.

1217 10TH

Year	Uses	Source
1950	KNOX ROCHESTER R	The Pacific Telephone & Telegraph Co.

1218 10TH

Year	Uses	Source
1950	STONE PATRICK G R	The Pacific Telephone & Telegraph Co.

1221 10TH

Year	Uses	Source
1950	YOUNG ERNEST LEE R	The Pacific Telephone & Telegraph Co.

1223 10TH

Year	Uses	Source
1950	HEPHINGER ELTON T R	The Pacific Telephone & Telegraph Co.
	DEAN ALVIN B R	The Pacific Telephone & Telegraph Co.

1224 10TH

Year	Uses	Source
1986	MAGNETIC MEMORY INC	PACIFIC BELL WHITE PAGES
1950	DAVIES JAS C R	The Pacific Telephone & Telegraph Co.

FINDINGS

1228 10TH

Year	Uses	Source
1950	TERRY A C R	The Pacific Telephone & Telegraph Co.

1234 10TH

Year	Uses	Source
1950	AUSTIN ULYSSES T R	The Pacific Telephone & Telegraph Co.

1235 10TH

Year	Uses	Source
1986	BROBECK CORPORATION	PACIFIC BELL WHITE PAGES
1950	CRABTREE RUBY MRS R	The Pacific Telephone & Telegraph Co.

10TH ST

1100 10TH ST

Year	Uses	Source
2000	WETZEL HAROLD M	Pacific Bell
1996	WETZEL HAROLD M	PACIFIC BELL DIRECTORY

10th St

1101 10th St

Year	Uses	Source
2014	DOLE DANIEL ARTIST BLACKSMITH	EDR Digital Archive
	DOLE DANIEL ARTIST BLACKSMITH	EDR Digital Archive
2010	DOLE DANIEL ARTIST BLACKSMITH	EDR Digital Archive
	DOLE DANIEL ARTIST BLACKSMITH	EDR Digital Archive

10TH ST

1101 10TH ST

Year	Uses	Source
2006	ARTIST	Haines Company, Inc.
	BLACKSMITH	Haines Company, Inc.
	DOLE DANIEL	Haines Company, Inc.
	DANIEL DOLE	Haines Company, Inc.
	ARTIST	Haines Company, Inc.
	BLACKSMITH	Haines Company, Inc.
2000	DANIEL DOLE ARTIST BLACKSMITH	Pacific Bell
	ODIN S HAMMER	Pacific Bell

FINDINGS

Year	Uses	Source
1996	DANIEL DOLE ARTIST BLACKSMITH	PACIFIC BELL DIRECTORY
	ODIN S HAMMER	PACIFIC BELL DIRECTORY
1992	DANIEL DOLE ARTIST BLACKSMITH	PACIFIC BELL DIRECTORY
	ODIN S HAMMER INC	PACIFIC BELL DIRECTORY
1991	Odines Hammer Inc	PACIFIC BELL WHITE PAGES
	Dole David D	PACIFIC BELL WHITE PAGES
	Dole Daniel Artist Blacksmith	PACIFIC BELL WHITE PAGES
1975	ALLIED WELDING SCHOOLS INC	Pacific Telephone
1962	Henderson Roger Pac Coast Elec Corp	Pacific Telephone
	Pac Coast Electric Corp	Pacific Telephone

1102 10TH ST

Year	Uses	Source
2006	No Current Listing	Haines Company, Inc.
2000	BASECAMP R & D	Pacific Bell
1996	BASECAMP R & D	PACIFIC BELL DIRECTORY
1992	BASECAMP R & D	PACIFIC BELL DIRECTORY
1975	ADAMS JOEL	Pacific Telephone

10th St

1103 10th St

Year	Uses	Source
2014	EARTHQUAKE SAFETY INC	EDR Digital Archive
	GEOFFRY JOHNSON PHOTOGRAPHY	EDR Digital Archive
	GEOFFRY JOHNSON PHOTOGRAPHY	EDR Digital Archive
	EARTHQUAKE SAFETY INC	EDR Digital Archive
2010	EARTHQUAKE SAFETY INC	EDR Digital Archive
	EARTHQUAKE SAFETY INC	EDR Digital Archive

10TH ST

1103 10TH ST

Year	Uses	Source
2006	EARTHQUAKE	Haines Company, Inc.
	SAFETY INC	Haines Company, Inc.
2000	EARTHQUAKE SAFETY INC	Pacific Bell
1996	EARTHQUAKE SAFETY INC	PACIFIC BELL DIRECTORY
1992	CARL BURCHFIEL GENERAL CONTRACTOR SHOP	PACIFIC BELL DIRECTORY

Year	Uses	Source
1992	BURCHFIEL CARL GENERAL CONTRACTING	PACIFIC BELL DIRECTORY
1991	Burchfiel Carl General Contracting	PACIFIC BELL WHITE PAGES
	Carl Burchflel General Contracting	PACIFIC BELL WHITE PAGES
	Carl Burchfiel General Contractor Shop	PACIFIC BELL WHITE PAGES

1104 10TH ST

Year	Uses	Source
2006	No Current Listing	Haines Company, Inc.
2000	MEDIA MATTERS	Pacific Bell
1996	MEDIA MATTERS	PACIFIC BELL DIRECTORY
1992	MEDIA MATTERS	PACIFIC BELL DIRECTORY
1962	Woodward & Wilson contrs	Pacific Telephone

1106 10TH ST

Year	Uses	Source
1962	Se Ca Rebar Inc	Pacific Telephone

10th St

1107 10th St

Year	Uses	Source
2014	PERINO INC	EDR Digital Archive
	PERINO INC	EDR Digital Archive
2010	PERINO INC	EDR Digital Archive
	PERINO INC	EDR Digital Archive

10TH ST

1107 10TH ST

Year	Uses	Source
2006	BOWLIN	Haines Company, Inc.
	EQUIPMENT CO	Haines Company, Inc.
2000	TRANSLINK CORPORATION	Pacific Bell
	BOWLIN EQUIPMENT CO	Pacific Bell
1996	TRANSLINK CORPORATION	PACIFIC BELL DIRECTORY
	BOWLIN EQUIPMENT CO	PACIFIC BELL DIRECTORY
1992	TRANSLINK CORPORATION	PACIFIC BELL DIRECTORY
	BOWLIN EQUIPMENT CO	PACIFIC BELL DIRECTORY
1975	BOWLES WNM M	Pacific Telephone

FINDINGS

Year	Uses	Source
1962	ROBBLEE UTILITIES EQUIPMENT CO	Pacific Telephone

1108 10TH ST

Year	Uses	Source
1975	GREEN EARL H	Pacific Telephone
1962	Green Earl H	Pacific Telephone

1110 10TH ST

Year	Uses	Source
2006	No Current Listing	Haines Company, Inc.
2000	BASECAMP R & D	Pacific Bell
1962	Busy Bee Cafe	Pacific Telephone

1113 10TH ST

Year	Uses	Source
2006	Leonardo	Haines Company, Inc.
	CONTRERAS	Haines Company, Inc.
	LIJie	Haines Company, Inc.
2000	15 HAN BONG GYOON	Pacific Bell
	150 FENG JUN	Pacific Bell
1996	15D KIM HEE JOON	PACIFIC BELL DIRECTORY
	15B ZHANG HUI & ZHU XIAOPING	PACIFIC BELL DIRECTORY
1992	15D ESQUIVEL ROSA	PACIFIC BELL DIRECTORY
1975	MAO VIRGINIA	Pacific Telephone

1115 10TH ST

Year	Uses	Source
2006	WANG Chao	Haines Company, Inc.
	WANGYue Ju	Haines Company, Inc.
	HAMID Baumi	Haines Company, Inc.
	CHEEYuenhul	Haines Company, Inc.
1992	15H ZHAO JIANLIANG	PACIFIC BELL DIRECTORY
	15F SALLEH MOHAMAD	PACIFIC BELL DIRECTORY
	15E HATCH NILE	PACIFIC BELL DIRECTORY
1975	AWADALLA NABIL ISMAL	Pacific Telephone

1117 10TH ST

Year	Uses	Source
2006	HUANG Gang	Haines Company, Inc.
	WANG Sheng	Haines Company, Inc.

FINDINGS

Year	Uses	Source
2006	NIE Ling Yun	Haines Company, Inc.
2000	16A BEI GENGYAN	Pacific Bell
	16D ALIN JIN HEE	Pacific Bell
1996	16B JU HONGLYOUL	PACIFIC BELL DIRECTORY
	16D WEN YURONG	PACIFIC BELL DIRECTORY
1992	16A KIM JEONG-HAN	PACIFIC BELL DIRECTORY
	16D YANG GEMEI	PACIFIC BELL DIRECTORY
1975	ABDALLA ABDEL FATTAH A M	Pacific Telephone
	BARRIOS ERNEST R	Pacific Telephone

1119 10TH ST

Year	Uses	Source
2006	F LEE Hohjal	Haines Company, Inc.
	HEETERChad	Haines Company, Inc.
	E LI Zhlrong	Haines Company, Inc.
2000	16G KABIR ASAD	Pacific Bell
	16F KANG SEUNG MIN	Pacific Bell
1996	16H ZHOU PENG	PACIFIC BELL DIRECTORY
	16E SHIN IN JAE	PACIFIC BELL DIRECTORY
1992	16H ZHANG GUOLIANG	PACIFIC BELL DIRECTORY
	16G GU BAOHUA	PACIFIC BELL DIRECTORY
	16E OH BYUNG H	PACIFIC BELL DIRECTORY
1975	LEE WENMONG	Pacific Telephone
1962	Warren Henry	Pacific Telephone

1121 10TH ST

Year	Uses	Source
2006	REN Guozhen	Haines Company, Inc.
	CHENJIe	Haines Company, Inc.
2000	17D XIA DENGFENG	Pacific Bell
	17C KIM JAE BURN	Pacific Bell
	17A NI XINHAI	Pacific Bell
	17B JINYU LIU	Pacific Bell
1996	17B CHEN ZHONGMIN	PACIFIC BELL DIRECTORY
	17A XU MING TING	PACIFIC BELL DIRECTORY
	17C KIM JUNG-IN	PACIFIC BELL DIRECTORY
1992	17D AMOZURRUTIA FLOR	PACIFIC BELL DIRECTORY
	17A FAN YUAN	PACIFIC BELL DIRECTORY

FINDINGS

1123 10TH ST

Year	Uses	Source
2000	17E CHUNG BYEONG MOOK	Pacific Bell
1996	17F HE MIN	PACIFIC BELL DIRECTORY
1992	17E ANEKONBA THIMMAPPA	PACIFIC BELL DIRECTORY
	17G YOU KUI	PACIFIC BELL DIRECTORY
1975	LOVELL VICTOR M	Pacific Telephone

1125 10TH ST

Year	Uses	Source
2006	DIAOZhan Yan	Haines Company, Inc.
	KAPSEAnupama	Haines Company, Inc.
	LEE Key	Haines Company, Inc.
2000	18B QAZI USMAN	Pacific Bell
1996	18B WANG GENE	PACIFIC BELL DIRECTORY
1992	18A LI QING XIAO	PACIFIC BELL DIRECTORY
	18B NORIS GERONIMO G	PACIFIC BELL DIRECTORY
1991	Liao Youlin	PACIFIC BELL WHITE PAGES
	Lias James	PACIFIC BELL WHITE PAGES
	Liauw J	PACIFIC BELL WHITE PAGES
1975	DELPHINE EUGENE	Pacific Telephone

1127 10TH ST

Year	Uses	Source
2006	L YEOHwa Soo	Haines Company, Inc.
	JEONSoo	Haines Company, Inc.
2000	18H LIU JIANXIN	Pacific Bell
	18E NAVARRO B	Pacific Bell
1975	GUTMAN YAFFA	Pacific Telephone
	GUTMAN SHAUL	Pacific Telephone
	ALLEN B J	Pacific Telephone

1129 10TH ST

Year	Uses	Source
2006	WANG V	Haines Company, Inc.
	Heran	Haines Company, Inc.
	B HUANGZhong Wu	Haines Company, Inc.
	RADSIRARSON	Haines Company, Inc.
2000	19B RODRIGUEZ JAVIER A	Pacific Bell
1996	19A JUNG YEONG KEUN	PACIFIC BELL DIRECTORY

FINDINGS

Year	Uses	Source
1996	19C LIN HONG	PACIFIC BELL DIRECTORY
1992	19A SESHADARI SRIDHAR	PACIFIC BELL DIRECTORY
	19B KIM IN HO	PACIFIC BELL DIRECTORY
1975	ALLGOOD J MICHAEL	Pacific Telephone
	GLOVER K	Pacific Telephone
1962	Eikum Alf K	Pacific Telephone

1131 10TH ST

Year	Uses	Source
2006	ZHAO Dehua	Haines Company, Inc.
	BURTStepha Ine	Haines Company, Inc.
2000	19E DONG YI	Pacific Bell
1996	19H LI YAN	PACIFIC BELL DIRECTORY
1975	KRUGER ABRAHAM J	Pacific Telephone
	ECKLDAHL WHSE CO	Pacific Telephone
	JOLLEY RICHARD T	Pacific Telephone
1962	Owen Stephanie	Pacific Telephone
	Owen Wm	Pacific Telephone
	Zohdy Adel	Pacific Telephone

1177 10TH ST

Year	Uses	Source
2000	CCD ARCHITECTURE FURNITURE	Pacific Bell
	DAVIES-THOMAS-CONDIOTTI	Pacific Bell
	FAULDERS THOMAS	Pacific Bell
	CAMPBELL CHARLES	Pacific Bell
	CAMPBELL CHARLES	Pacific Bell
1996	DAVIES THOMAS CONDIOTTI	PACIFIC BELL DIRECTORY
	FREYER ARTHUR	PACIFIC BELL DIRECTORY
1992	DAVIES-THOMAS-CONDIOTTI	PACIFIC BELL DIRECTORY
1962	TYLER JOS W roofng contr	Pacific Telephone

10th St

1190 10th St

Year	Uses	Source
2014	TULIP HARDWOOD FLOORS	EDR Digital Archive
	TULIP HARDWOOD FLOORS	EDR Digital Archive

FINDINGS

1198 10th St

Year	Uses	Source
2010	TULIP WOOD FLOORS	EDR Digital Archive
	TULIP WOOD FLOORS	EDR Digital Archive

10TH ST

1198 10TH ST

Year	Uses	Source
2006	BRODSKYMERLE	Haines Company, Inc.
1992	BRODSKY MERLE	PACIFIC BELL DIRECTORY
1975	BERKELEY NUCLEONICS CORP	Pacific Telephone
1962	Stephanos Co	Pacific Telephone

10th St

1200 10th St

Year	Uses	Source
2014	BLUE WILLOW TEA COMPANY LLC	EDR Digital Archive
	ALEXANDRAS TEAS LLC	EDR Digital Archive
	ALEXANDRAS TEAS LLC	EDR Digital Archive
	BLUE WILLOW TEA COMPANY LLC	EDR Digital Archive
2010	MORIMOTO MTANO KANG ARCHITECTS	EDR Digital Archive
	MORIMOTO MTANO KANG ARCHITECTS	EDR Digital Archive

10TH ST

1200 10TH ST

Year	Uses	Source
2006	MORIMOTO	Haines Company, Inc.
	ARCHITECTS	Haines Company, Inc.
2000	MORIMOTO ARCHITECTS	Pacific Bell
1996	MORIMOTO ARCHITECTS	PACIFIC BELL DIRECTORY
1992	MORIMOTO ARCHITECTS	PACIFIC BELL DIRECTORY

10th St

1201 10th St

Year	Uses	Source
2014	TRANS LINK CORPORATION	EDR Digital Archive

FINDINGS

Year	Uses	Source
2014	TRANS LINK CORPORATION	EDR Digital Archive
2010	TRANS LINK CORPORATION	EDR Digital Archive
	TRANS LINK CORPORATION	EDR Digital Archive

10TH ST

1201 10TH ST

Year	Uses	Source
2006	CORPORATION	Haines Company, Inc.
	TRANSLINK	Haines Company, Inc.
2000	KD MANUFACTURING CORP	Pacific Bell
1996	KD MANUFACTURING CORP	PACIFIC BELL DIRECTORY
1992	KD MANUFACTURING CORP	PACIFIC BELL DIRECTORY
1986	KD Manufacturing Corp	PACIFIC BELL WHITE PAGES
	K D Studios Inc	PACIFIC BELL WHITE PAGES
1962	MARVAC SCIENTIFIC MFG CO	Pacific Telephone

10th St

1204 10th St

Year	Uses	Source
2014	MORIMOTO MTANO KANG ARCHITECTS	EDR Digital Archive
	GU	EDR Digital Archive
	MORIMOTO MTANO KANG ARCHITECTS	EDR Digital Archive
	GU	EDR Digital Archive
2010	GU	EDR Digital Archive
	SPORTS STREET MARKETING	EDR Digital Archive
	GU	EDR Digital Archive
	SPORTS STREET MARKETING	EDR Digital Archive

10TH ST

1204 10TH ST

Year	Uses	Source
2006	SPORTS STREET	Haines Company, Inc.
	MARKETING	Haines Company, Inc.
2000	VIROLAB INC	Pacific Bell
1996	VIROLAB INC	PACIFIC BELL DIRECTORY
1992	VIROLAB INC	PACIFIC BELL DIRECTORY

FINDINGS

1205 10TH ST

Year	Uses	Source
1962	Windsor Drugs Inc	Pacific Telephone

10th St

1207 10th St

Year	Uses	Source
2014	SHELTERBELT BUILDERS INC	EDR Digital Archive
	SHELTERBELT BUILDERS INC	EDR Digital Archive
2010	SHELTERBELT BUILDERS INC	EDR Digital Archive
	SHELTERBELT BUILDERS INC	EDR Digital Archive

10TH ST

1207 10TH ST

Year	Uses	Source
2000	CHRISTIAN RICHARD	Pacific Bell
1996	CHRIS S PAY LESS PLUMBING CO	PACIFIC BELL DIRECTORY
1992	CHRIS S PAY LESS PLUMBING AND HEATING	PACIFIC BELL DIRECTORY
1991	Pay Less Plumbing And Heating	PACIFIC BELL WHITE PAGES
	Chrissanthos Steve	PACIFIC BELL WHITE PAGES
	PAYN PAK S TORE S	PACIFIC BELL WHITE PAGES
	Pay Less Trenching And Excavating	PACIFIC BELL WHITE PAGES
	Chriss Pay Less Plumbing And Heating	PACIFIC BELL WHITE PAGES
	Chriss Ronald L	PACIFIC BELL WHITE PAGES
1975	CHRIS S PAY LESS PLUMBING AND HEATING	Pacific Telephone
	CHRIS S PAY LESS TRENCHING & EXCAVATING DIV	Pacific Telephone
	PAY LESS PLUMBING AND HEATING	Pacific Telephone
1962	Christner Co The	Pacific Telephone
	CHRISTNER PLUMBING CO	Pacific Telephone

10th St

1210 10th St

Year	Uses	Source
2014	LOCAL GREENS INC	EDR Digital Archive
	LOCAL GREENS INC	EDR Digital Archive
2010	E Z SPINDIZZIES FOUNDATION	EDR Digital Archive

Year	Uses	Source
2010	E Z SPINDIZZIES FOUNDATION	EDR Digital Archive

10TH ST

1210 10TH ST

Year	Uses	Source
1996	UPRISING BAKERY	PACIFIC BELL DIRECTORY
1992	UPRISING BAKERY	PACIFIC BELL DIRECTORY
1986	Intermountain Trading Co	PACIFIC BELL WHITE PAGES

1212 10TH ST

Year	Uses	Source
1992	NELSON MOTORS	PACIFIC BELL DIRECTORY

10th St

1214 10th St

Year	Uses	Source
2014	ANDERSON LAURENCE	EDR Digital Archive
	ANDERSON LAURENCE	EDR Digital Archive
2010	ANDERSON LAURENCE	EDR Digital Archive
	ANDERSON LAURENCE	EDR Digital Archive

10TH ST

1214 10TH ST

Year	Uses	Source
2006	ANDERSON	Haines Company, Inc.
	LAURENCE CO	Haines Company, Inc.
2000	ANDERSON LAURENCE CO	Pacific Bell
1996	ANDERSON LAURENCE CO	PACIFIC BELL DIRECTORY
1992	ANDERSON LAURENCE CO	PACIFIC BELL DIRECTORY

10th St

1215 10th St

Year	Uses	Source
2014	AFFILIATED RISK CONTROL ADVSOR	EDR Digital Archive
	AFFILIATED RISK CONTROL ADVSOR	EDR Digital Archive
2010	CERIDONO HEATING & COOLING	EDR Digital Archive
	ASSOCIATED RISK CTRL ADVISORS	EDR Digital Archive

FINDINGS

Year	Uses	Source
2010	CERIDONO HEATING & COOLING	EDR Digital Archive
	ASSOCIATED RISK CTRL ADVISORS	EDR Digital Archive

10TH ST

1215 10TH ST

Year	Uses	Source
2006	HEATING&COOLING	Haines Company, Inc.
	CER 1 DONO	Haines Company, Inc.
2000	CERIDONO ENGINEERED HEATING	Pacific Bell
1996	CERIDONO ENGINEERED HEATING	PACIFIC BELL DIRECTORY
1992	CERIDONO ENGINEERED HEATING	PACIFIC BELL DIRECTORY
1975	BARRICK I H-STDNECRAFT & SUPPLY	Pacific Telephone
	BARRICK J H MASN CONTR	Pacific Telephone
1962	Barrick J H masn contr	Pacific Telephone
	BARRICK J H STONECRAFT & SUPPLY	Pacific Telephone
	STONECRAFT & SUPPLY J H BARRICK	Pacific Telephone

10th St

1220 10th St

Year	Uses	Source
2014	OTTIS PATRICK COMPANY	EDR Digital Archive
	OTTIS PATRICK COMPANY	EDR Digital Archive
2010	OTTIS PATRICK COMPANY	EDR Digital Archive
	OTTIS PATRICK COMPANY	EDR Digital Archive

10TH ST

1220 10TH ST

Year	Uses	Source
2006	PATRICKOTTISCO	Haines Company, Inc.
2000	PATRICK OTTIS CO	Pacific Bell
1996	PATRICK OTTIS CO	PACIFIC BELL DIRECTORY

10th St

1224 10th St

Year	Uses	Source
2010	ROSSA MOTORS	EDR Digital Archive

Year	Uses	Source
2010	METRO CONSTRUCTION LLC	EDR Digital Archive
	ROSSA MOTORS	EDR Digital Archive
	METRO CONSTRUCTION LLC	EDR Digital Archive

10TH ST

1224 10TH ST

Year	Uses	Source
1992	MICROGEAR	PACIFIC BELL DIRECTORY

1230 10TH ST

Year	Uses	Source
1975	INTRACONTINENTAL FOOD SERVICE	Pacific Telephone

10th St

1235 10th St

Year	Uses	Source
2014	STUDIO GROW	EDR Digital Archive
	STUDIO GROW	EDR Digital Archive
2010	STUDIO GROW	EDR Digital Archive
	STUDIO GROW	EDR Digital Archive

10TH ST

1235 10TH ST

Year	Uses	Source
1975	EAST BAY OPPORTUNITIES INDUSTRIALIZATION CENTER	Pacific Telephone
	OPPORTUNITIES INDUSTRIALIZATION CENTER	Pacific Telephone
1962	Sids Stores Office	Pacific Telephone

1300 10TH ST

Year	Uses	Source
2006	T REXBARBECUE	Haines Company, Inc.
2000	REAL GOODS OUTLET STORE	Pacific Bell

FINDINGS

10TL

1224 10TL

Year	Uses	Source
1950	JOHSMSON LISHEN R	The Pacific Telephone & Telegraph Co.

1235 10TL

Year	Uses	Source
1950	FOWLER VIOLA R	The Pacific Telephone & Telegraph Co.

E 10TH ST

1102 E 10TH ST

Year	Uses	Source
1975	JENKS ROBT R	Pacific Telephone

1113 E 10TH ST

Year	Uses	Source
1962	Tuma Elias	Pacific Telephone

1115 E 10TH ST

Year	Uses	Source
1975	KALIL ITAMAR	Pacific Telephone
1962	Bower Robt W	Pacific Telephone
	Bower Willa	Pacific Telephone

1117 E 10TH ST

Year	Uses	Source
1962	Koc A N	Pacific Telephone

1119 E 10TH ST

Year	Uses	Source
1962	Herrera Dan	Pacific Telephone

1121 E 10TH ST

Year	Uses	Source
1962	Robinson Le Roy Dale	Pacific Telephone

1123 E 10TH ST

Year	Uses	Source
1975	BELL W	Pacific Telephone
1962	Halvonik Paul Norman	Pacific Telephone

FINDINGS

1125 E 10TH ST

Year	Uses	Source
1962	Weir John M	Pacific Telephone

1127 E 10TH ST

Year	Uses	Source
1975	CHANG MARK	Pacific Telephone
1962	Norville Geo L	Pacific Telephone

1129 E 10TH ST

Year	Uses	Source
1962	Attinger Kenneth C	Pacific Telephone
	Attinger Lola F	Pacific Telephone

1131 E 10TH ST

Year	Uses	Source
1962	Linford Richard	Pacific Telephone

E SAN PABLO AVE

1116 E SAN PABLO AVE

Year	Uses	Source
1962	Moseley W J	Pacific Telephone

1140 E SAN PABLO AVE

Year	Uses	Source
1955	PREWITT WAVERLY A BERKELEY	The Pacific Telephone & Telegraph Co.

1204 E SAN PABLO AVE

Year	Uses	Source
1950	CARLISLE JACK C MRS R	The Pacific Telephone & Telegraph Co.

GILMAN

1041 GILMAN

Year	Uses	Source
1986	GILMAN STREET PHARMACY	PACIFIC BELL WHITE PAGES

1049 GILMAN

Year	Uses	Source
1986	MCDERMOTT GEO F OFFICE	PACIFIC BELL WHITE PAGES
	MCDERMOTT MEAT CO	PACIFIC BELL WHITE PAGES

1050 GILMAN

Year	Uses	Source
1986	NAKANO NURSERY	PACIFIC BELL WHITE PAGES

1136 GILMAN

Year	Uses	Source
1986	Williams J A	PACIFIC BELL WHITE PAGES

1139 GILMAN

Year	Uses	Source
1986	Wilson Curtis L Mrs	PACIFIC BELL WHITE PAGES

1145 GILMAN

Year	Uses	Source
1986	SPECIAL RELIGIOUS EDUCATION	PACIFIC BELL WHITE PAGES
	ST AMBROSE CHURCH	PACIFIC BELL WHITE PAGES

GILMAN RD

1023 GILMAN RD

Year	Uses	Source
1955	BEASLEY GLADYS L BERKELEY	The Pacific Telephone & Telegraph Co.

1031 GILMAN RD

Year	Uses	Source
1955	CASHEN GEO JR BERKELEY	The Pacific Telephone & Telegraph Co.

1033 GILMAN RD

Year	Uses	Source
1955	KUWAMOTO SHINOBU BERKELEY	The Pacific Telephone & Telegraph Co.

1036 GILMAN RD

Year	Uses	Source
1955	WILLIAMS JAS A BERKELEY	The Pacific Telephone & Telegraph Co.

1038 GILMAN RD

Year	Uses	Source
1955	KADONAGA S BERKELEY	The Pacific Telephone & Telegraph Co.
	WILLIAMS LUCILLE BERKELEY	The Pacific Telephone & Telegraph Co.

FINDINGS

1041 GILMAN RD

Year	Uses	Source
1945	MASTER CRAFT DRY CLEANERS	The Pacific Telephone & Telegraph Co.

1050 GILMAN RD

Year	Uses	Source
1975	BBB SEW-VAC DEPT	Pacific Telephone

1102 GILMAN RD

Year	Uses	Source
1955	GOLDEN SLIPPER T V REPAIR BERKELEY	The Pacific Telephone & Telegraph Co.

1121 GILMAN RD

Year	Uses	Source
1955	SANDERS WINTON C BERKELEY	The Pacific Telephone & Telegraph Co.
1928	Dinelli Jos Mary H	R.L. Polk and Co of California
	Dinelli Marian R	R.L. Polk and Co of California

1136 GILMAN RD

Year	Uses	Source
1955	PERREIRA DAN BERKELEY	The Pacific Telephone & Telegraph Co.

1138 GILMAN RD

Year	Uses	Source
1955	MULLIGAN THOS BERKELEY	The Pacific Telephone & Telegraph Co.

1139 GILMAN RD

Year	Uses	Source
1955	CHUBB B R BERKELEY	The Pacific Telephone & Telegraph Co.
1928	CRAWF David F Thelma pntr R	R.L. Polk and Co of California
	Hurst A D Edith lab H	R.L. Polk and Co of California
	h C L rigger R	R.L. Polk and Co of California

1145 GILMAN RD

Year	Uses	Source
1955	STAMBROSE CHURCH BERKELEY	The Pacific Telephone & Telegraph Co.
1928	Hennessy John J Rev pastor St Ambrose Ch R C H	R.L. Polk and Co of California

1031C GILMAN RD

Year	Uses	Source
1955	MADISON ROY BERKELEY	The Pacific Telephone & Telegraph Co.

FINDINGS

1032F GILMAN RD

Year	Uses	Source
1955	PARTEE EARL BERKELEY	The Pacific Telephone & Telegraph Co.

1033H GILMAN RD

Year	Uses	Source
1955	WILLIAMS GUY H BERKELEY	The Pacific Telephone & Telegraph Co.

GILMAN ST

1023 GILMAN ST

Year	Uses	Source
1955	EGGETT WM R BERKELEY	The Pacific Telephone & Telegraph Co.
	BOWMAN ALONZO R BERKELEY	The Pacific Telephone & Telegraph Co.
1950	BEASLEY GLADYS L R	The Pacific Telephone & Telegraph Co.
	EGGETT WM R	The Pacific Telephone & Telegraph Co.

Gilman St

1025 Gilman St

Year	Uses	Source
2014	OFFICE DEPOT INC	EDR Digital Archive
	OFFICE DEPOT INC	EDR Digital Archive
2010	LINDA RAAB PSY D	EDR Digital Archive
	MADELEINE JOHANSSON	EDR Digital Archive
	OFFICE DEPOT INC	EDR Digital Archive
	OFFICE DEPOT INC	EDR Digital Archive
	LINDA RAAB PSY D	EDR Digital Archive
	MADELEINE JOHANSSON	EDR Digital Archive

GILMAN ST

1025 GILMAN ST

Year	Uses	Source
2006	OFFICE DEPOT	Haines Company, Inc.
2000	OFFICE DEPOT INC	Pacific Bell
1996	OFFICE DEPOT INC	PACIFIC BELL DIRECTORY
1950	SPRIGGS ANNABELLE R	The Pacific Telephone & Telegraph Co.

FINDINGS

1031 GILMAN ST

Year	Uses	Source
1950	BIDWELL ANNA MRS R	The Pacific Telephone & Telegraph Co.

1033 GILMAN ST

Year	Uses	Source
1950	BENSSKI GEO R	The Pacific Telephone & Telegraph Co.

1036 GILMAN ST

Year	Uses	Source
1950	LEACH ROSEMARY R BERKELEY LA NSCAPE 400	The Pacific Telephone & Telegraph Co.
	FORREST DALE E R	The Pacific Telephone & Telegraph Co.

1038 GILMAN ST

Year	Uses	Source
1950	ROBERTSONI HERBERT R	The Pacific Telephone & Telegraph Co.

Gilman St

1041 Gilman St

Year	Uses	Source
2014	HAPPY DONUTS	EDR Digital Archive
	HAPPY DONUTS	EDR Digital Archive
2010	HAPPY DONUTS	EDR Digital Archive
	GILMAN STREET PHARMACY	EDR Digital Archive
	HAPPY DONUTS	EDR Digital Archive
	GILMAN STREET PHARMACY	EDR Digital Archive

GILMAN ST

1041 GILMAN ST

Year	Uses	Source
2006	GILMAN STREET	Haines Company, Inc.
	PHARMACY	Haines Company, Inc.
	HAPPY DONUTS	Haines Company, Inc.
2000	HAPPY DONUTS	Pacific Bell
1996	HAPPY DONUTS	PACIFIC BELL DIRECTORY
1992	GILMAN STREET PHARMACY	PACIFIC BELL DIRECTORY
1970	MR CASH PHARMACIES	Pacific Telephone Directory
	GILMAN STREET PHARMACY BERKELEY	Pacific Telephone Directory

FINDINGS

Gilman St

1049 Gilman St

Year	Uses	Source
2014	LIQUOR STORE	EDR Digital Archive
	MCDERMOTT FAMILY LMTD PTNRSHP	EDR Digital Archive
	TIC & TAC	EDR Digital Archive
	TIKKENEN PHOTOGRAPHY	EDR Digital Archive
	LIQUOR STORE	EDR Digital Archive
	MCDERMOTT FAMILY LMTD PTNRSHP	EDR Digital Archive
	TIC & TAC	EDR Digital Archive
	TIKKENEN PHOTOGRAPHY	EDR Digital Archive
2010	MCDERMOTT FAMILY LMTD PTNRSHP	EDR Digital Archive
	LIQUOR STORE	EDR Digital Archive
	LIQUOR STORE	EDR Digital Archive
	MCDERMOTT FAMILY LMTD PTNRSHP	EDR Digital Archive

GILMAN ST

1049 GILMAN ST

Year	Uses	Source
2006	PICAND PAC	Haines Company, Inc.
	LIQUOR	Haines Company, Inc.
2000	MCDERMOTT GEO F OFFICE	Pacific Bell
1996	MCDERMOTT GEO F OFFICE	PACIFIC BELL DIRECTORY
1992	MCDERMOTT GEO F OFFICE	PACIFIC BELL DIRECTORY
1975	MC DERMOTT GEE F OFFICE	Pacific Telephone
1970	MCDERMOTT GEO F RETAIL MEATS OFC BERKELEY	Pacific Telephone Directory
1962	Mc Dermott Geo F Retail Meats ofc	Pacific Telephone
1955	MCDERMOTT GEO F RETAIL MEATS OFC BERKELEY	The Pacific Telephone & Telegraph Co.
1950	MC DERMOTT GEE F RETAIL MEATS OFC	The Pacific Telephone & Telegraph Co.

Gilman St

1050 Gilman St

Year	Uses	Source
2014	CHIPOTLE MEXICAN GRILL INC	EDR Digital Archive
	WALGREEN CO	EDR Digital Archive

Year	Uses	Source
2014	WALGREEN CO	EDR Digital Archive
	CHIPOTLE MEXICAN GRILL INC	EDR Digital Archive
2010	CHIPOTLE MEXICAN GRILL INC	EDR Digital Archive
	WALGREEN CO	EDR Digital Archive
	CHIPOTLE MEXICAN GRILL INC	EDR Digital Archive
	WALGREEN CO	EDR Digital Archive

GILMAN ST

1050 GILMAN ST

Year	Uses	Source
2006	CHIPOTLE MEXICAN	Haines Company, Inc.
	GRILL	Haines Company, Inc.
	WALGREENDRUG	Haines Company, Inc.
	STORES INFO	Haines Company, Inc.
	WALGREENDRUG	Haines Company, Inc.
	STORES PRSCPTN	Haines Company, Inc.
2000	CYBELLE S PIZZA	Pacific Bell
1996	CYBELLE S PIZZA	PACIFIC BELL DIRECTORY
1992	CYBELLE S PIZZA	PACIFIC BELL DIRECTORY
1975	J M CAMERAS	Pacific Telephone
	B 8 B DISCOUNT DEPT STORE	Pacific Telephone
	B B B NURSERY	Pacific Telephone
	BSB B QUALLTY CLEANERS	Pacific Telephone
1970	INTERNATIONAL CAMERAS INC BERKELEY	Pacific Telephone Directory
	B B B AUTO ACCESSORIES BERKELEY	Pacific Telephone Directory
	B B B LIQUORS BERKELEY	Pacific Telephone Directory
	B B B NURSERY BERKELEY	Pacific Telephone Directory
	B B B QUALITY CLEANERS BERKELEY	Pacific Telephone Directory
	CHRISTENSEN T B DR BERKELEY	Pacific Telephone Directory
	B B B TV & STEREO DEPT BERKELEY	Pacific Telephone Directory
	SEW-VAC DEPARTMENT BBB BERKELEY	Pacific Telephone Directory
1962	B & B Hardware	Pacific Telephone
	B B B Better Business Buying Inc	Pacific Telephone
	B B B CONTINENTALE BEAUTY SALON	Pacific Telephone
	Christensen T B Schwadel H Paul Dr	Pacific Telephone
	Hilton Stores Inc	Pacific Telephone

FINDINGS

Year	Uses	Source
1962	J B Enterprizes	Pacific Telephone
	Madys	Pacific Telephone
	Miller Sales Co Distr	Pacific Telephone
	Rog Mor Sports & Toys	Pacific Telephone
	Schwadel H Paul Dr	Pacific Telephone

1102 GILMAN ST

Year	Uses	Source
2006	AL CHICKEN	Haines Company, Inc.
1996	FORGOTTEN WORKS CO THE	PACIFIC BELL DIRECTORY
1962	J & M Radio & Television Service	Pacific Telephone
1943	Alternette Arth h	R. L. Polk & Co.

1121 GILMAN ST

Year	Uses	Source
2006	No Current Listing	Haines Company, Inc.
1996	B KAHM RUSTOM	PACIFIC BELL DIRECTORY
1950	BILLINGSLEY JAS C R	The Pacific Telephone & Telegraph Co.
1938	DINELLI JOE R	Pacific Telephone
1933	DANELLI JOS (CAMELIA) LAB H BERKELEY	R. L. Polk & Co.
1925	DINELLI JOE R	R. L. Polk & Co. of California

1125 GILMAN ST

Year	Uses	Source
2006	No Current Listing	Haines Company, Inc.
2000	NKRUMAH ISAAC & ELIZABETH	Pacific Bell
1970	PROCTOR ROBT J BERKELEY	Pacific Telephone Directory
1962	French Danl	Pacific Telephone
1955	BERTOTTI JOS R BERKELEY	The Pacific Telephone & Telegraph Co.
1950	BERTOTTI JOS R	The Pacific Telephone & Telegraph Co.
1945	BERTOTTI JOSEPH R BERKELEY	The Pacific Telephone & Telegraph Co.
1943	Bertotti Jos pdlr r	R. L. Polk & Co.
1928	Cerr Allitlo farmn Weatla nd Packing & Provision Co l H	R.L. Polk and Co of California

1136 GILMAN ST

Year	Uses	Source
2006	LIANGLi	Haines Company, Inc.
	TSUI Chung	Haines Company, Inc.
1996	RICHARDS JOHN	PACIFIC BELL DIRECTORY

FINDINGS

Year	Uses	Source
1970	WILLIAMS FREDERICK J BERKELEY	Pacific Telephone Directory
1962	Coats Dan L	Pacific Telephone
1950	GRIFFIN A E R	The Pacific Telephone & Telegraph Co.
1945	BROMBACHER H C R BERKELEY	The Pacific Telephone & Telegraph Co.

1138 GILMAN ST

Year	Uses	Source
2006	o YEUNGYung	Haines Company, Inc.
2000	YEUNG YUNG	Pacific Bell
1962	Summers Mildred	Pacific Telephone
	Summers Phil	Pacific Telephone
1950	MILLER RAY R	The Pacific Telephone & Telegraph Co.
1945	DENAULT BRUNO R BERKELEY	The Pacific Telephone & Telegraph Co.

1139 GILMAN ST

Year	Uses	Source
2006	GINGO Matthew	Haines Company, Inc.
	BULLARD Travis	Haines Company, Inc.
1992	WILSON CURTIS L MRS	PACIFIC BELL DIRECTORY
1991	Wilson Curtis L Mrs	PACIFIC BELL WHITE PAGES
1970	W G & KAY S MOBILE MAINTENANCE SERVICE BERKELEY	Pacific Telephone Directory
1962	Perrault Vincent F	Pacific Telephone
	Reeder Virginia S	Pacific Telephone
1950	CRANDALL A A R	The Pacific Telephone & Telegraph Co.
	YOUNG YIM TONG R	The Pacific Telephone & Telegraph Co.
1933	LAPLANTE EMIL (MENA) H BERKELEY	R. L. Polk & Co.
	LAPLANTE KENNETH R BERKELEY	R. L. Polk & Co.

1143 GILMAN ST

Year	Uses	Source
1933	ST AMBROSE CHURCH (R C) REV J J HENNESSY PASTOR BERKELEY	R. L. Polk & Co.

1145 GILMAN ST

Year	Uses	Source
1970	MCCULLOUGH THOMAS FR BERKELEY	Pacific Telephone Directory
1950	ST AMBROSE CHURCH	The Pacific Telephone & Telegraph Co.
1945	HAMMOND R H REV R BERKELEY	The Pacific Telephone & Telegraph Co.
1938	HENNESSY J J REV R	Pacific Telephone

Year	Uses	Source
1933	HENNESSY JOHN J REV PASTOR ST AMBROSE RC CHURCH H BERKELEY	R. L. Polk & Co.
	DEVANEY MARY MRS R BERKELEY	R. L. Polk & Co.
	BUNYON JOHN J REV R BERKELEY	R. L. Polk & Co.
1925	HENNESSY REV J J R	R. L. Polk & Co. of California
1920	HENNESSY REV J J R	R. L. Polk & Co. of California

HARRISON

1030 HARRISON

Year	Uses	Source
1986	Vi ROLAB INC	PACIFIC BELL WHITE PAGES
	PERGUISITES ADMIN OFC	PACIFIC BELL WHITE PAGES
	PEIOUISITES TMN C	PACIFIC BELL WHITE PAGES

1055 HARRISON

Year	Uses	Source
1986	MISCOT INTERNATOWNAL	PACIFIC BELL WHITE PAGES

1060 HARRISON

Year	Uses	Source
1986	WALSH BROS MIACHINE WORKS	PACIFIC BELL WHITE PAGES

1114 HARRISON

Year	Uses	Source
1986	Smith David A	PACIFIC BELL WHITE PAGES

1116 HARRISON

Year	Uses	Source
1986	Bennett Wm A Mrs	PACIFIC BELL WHITE PAGES

1119 HARRISON

Year	Uses	Source
1986	LI D C	PACIFIC BELL WHITE PAGES

HARRISON CT

1055 HARRISON CT

Year	Uses	Source
1975	H & H MOVING & STORAGE	Pacific Telephone
	GREYHOUND BUS LINES FARE & SCHEDULE INFORMATION	Pacific Telephone

FINDINGS

1122 HARRISON CT

Year	Uses	Source
1975	HARRISON & BONINI INC HDWE	Pacific Telephone

Harrison St

1025 Harrison St

Year	Uses	Source
2014	GARDENER WAREHOUSE	EDR Digital Archive
	GARDENER WAREHOUSE	EDR Digital Archive
2010	AROMA HOME	EDR Digital Archive
	AROMA HOME	EDR Digital Archive

HARRISON ST

1025 HARRISON ST

Year	Uses	Source
2006	No Current Listing	Haines Company, Inc.

Harrison St

1030 Harrison St

Year	Uses	Source
2014	GUY POOLE PHOTOGRAPHY	EDR Digital Archive
	GUY POOLE PHOTOGRAPHY	EDR Digital Archive

1055 Harrison St

Year	Uses	Source
2014	MASCOT INTERNATIONAL INC	EDR Digital Archive
	MASCOT INTERNATIONAL INC	EDR Digital Archive
2010	MASCOT INTERNATIONAL INC	EDR Digital Archive
	MASCOT INTERNATIONAL INC	EDR Digital Archive

HARRISON ST

1055 HARRISON ST

Year	Uses	Source
2006	MASCOT	Haines Company, Inc.
	INTERNATIONAL	Haines Company, Inc.
2000	MASCOT INTERNATIONAL	Pacific Bell
1996	MASCOT INTERNATIONAL	PACIFIC BELL DIRECTORY

FINDINGS

Year	Uses	Source
1992	MASCOT INTERNATIONAL	PACIFIC BELL DIRECTORY
1962	WESTERN VAN & STORAGE CO	Pacific Telephone
	GREYHOUND VAN LINES AGCY Western Van & Storge Co	Pacific Telephone
	TRAVERS THOS R Western Van & Storge Co	Pacific Telephone

Harrison St

1060 Harrison St

Year	Uses	Source
2014	WALSH BROS MACHINE WORKS INC	EDR Digital Archive
	WALSH BROS MACHINE WORKS INC	EDR Digital Archive
2010	WALSH BROS MACHINE WORKS INC	EDR Digital Archive
	WALSH BROS MACHINE WORKS INC	EDR Digital Archive

HARRISON ST

1060 HARRISON ST

Year	Uses	Source
2006	INDEP VOLVO RPR	Haines Company, Inc.
	WALSH BROS INDEP	Haines Company, Inc.
	VOLVO RPR PRT	Haines Company, Inc.
	WALSH BROTHERS	Haines Company, Inc.
2000	WALSH BROTHERS INDEPENDENT VOLVO REPAIR	Pacific Bell
1996	WALSH BROTHERS INDEPENDENT VOLVO REPAIR	PACIFIC BELL DIRECTORY
1992	WALSH BROS MACHINE WORKS	PACIFIC BELL DIRECTORY

1098 HARRISON ST

Year	Uses	Source
1982	DEXON SECURITY SF	Pacific Telephone
1979	DEXON SECURITY	Pacific Telephone

1110 HARRISON ST

Year	Uses	Source
2006	o EOZZINIYvnee	Haines Company, Inc.
1943	AHLGREN Emerson R Lucille h	R. L. Polk & Co.

FINDINGS

1112 HARRISON ST

Year	Uses	Source
2006	DOLPHINWilliam	Haines Company, Inc.
1996	CHINAG YING YAO	PACIFIC BELL DIRECTORY
1992	ZCHOU YUE	PACIFIC BELL DIRECTORY
	CHINAG YING YAO	PACIFIC BELL DIRECTORY
1962	Silva Marian L	Pacific Telephone
	Ahlgren Michael	Pacific Telephone
1950	SILVA EMILY R	The Pacific Telephone & Telegraph Co.
1943	Silva Emily clk h	R. L. Polk & Co.

1114 HARRISON ST

Year	Uses	Source
2006	TURNERHolly	Haines Company, Inc.
	a SMITH Dav Id	Haines Company, Inc.
2000	FOSTER JUDY	Pacific Bell
	TURNER H C	Pacific Bell
1996	FOSTER JUDY	PACIFIC BELL DIRECTORY
1992	SMITH DAVID A	PACIFIC BELL DIRECTORY
1991	Smith David A	PACIFIC BELL WHITE PAGES
1962	Montemayor Felipe G	Pacific Telephone
1950	DAY HERMAN R	The Pacific Telephone & Telegraph Co.
1943	Bourland Osce E Elsie lab EBMUD h	R. L. Polk & Co.

1115 HARRISON ST

Year	Uses	Source
2006	No Current Listing	Haines Company, Inc.
2000	LARICE MICHAEL	Pacific Bell
1962	Lopez John	Pacific Telephone
1950	STROUPE HUGH I R	The Pacific Telephone & Telegraph Co.

1116 HARRISON ST

Year	Uses	Source
2006	a OBOLENSKYElise	Haines Company, Inc.
1996	FARWELL CHRISTOPHER U	PACIFIC BELL DIRECTORY
1962	Bennett Wm A Mrs	Pacific Telephone
1943	Stanley Geo N mach r	R. L. Polk & Co.
	Warren Chas M shipydwkr r	R. L. Polk & Co.
	Radcliffe John A h	R. L. Polk & Co.

FINDINGS

1117 HARRISON ST

Year	Uses	Source
2006	o WESTCOTTIan	Haines Company, Inc.
1962	Gargurevich N L	Pacific Telephone

1119 HARRISON ST

Year	Uses	Source
1962	Brueggemann Michael D	Pacific Telephone
1950	PECK CLINTON A R	The Pacific Telephone & Telegraph Co.

1121 HARRISON ST

Year	Uses	Source
2006	Robed	Haines Company, Inc.
	a HIGGINBOTHAM	Haines Company, Inc.
	SIMONET Sarah L	Haines Company, Inc.
1962	Residence	Pacific Telephone

1123 HARRISON ST

Year	Uses	Source
2006	HOFFMAN Peter	Haines Company, Inc.
1962	Brown Robt Mrs	Pacific Telephone
1950	ALILGREN EMERSON R R	The Pacific Telephone & Telegraph Co.

1125 HARRISON ST

Year	Uses	Source
2006	a BURLESON Bobby	Haines Company, Inc.
1962	Lee Jow Q	Pacific Telephone

KAINS AVE

1109 KAINS AVE

Year	Uses	Source
2006	No Current Listing	Haines Company, Inc.
2000	ART DECOR	Pacific Bell
1991	Riggs L	PACIFIC BELL WHITE PAGES
	Rocroi Renaud	PACIFIC BELL WHITE PAGES
1986	Leidy Robt A	PACIFIC BELL WHITE PAGES
1970	BURKE CHAS W	Pacific Telephone Directory
1962	Karolac Ellen E	Pacific Telephone
1955	KAROLAC ELLEN E	The Pacific Telephone & Telegraph Co.
1945	KAROLAC MICHAEL R	The Pacific Telephone & Telegraph Co.

FINDINGS

Year	Uses	Source
1933	GREEN EDNA C SLSWN R BERKELEY	R. L. Polk & Co.

Kains Ave

1111 Kains Ave

Year	Uses	Source
2014	ART DECOR	EDR Digital Archive
	ART DECOR	EDR Digital Archive
2010	ART DECOR	EDR Digital Archive
	ART DECOR	EDR Digital Archive

KAINS AVE

1111 KAINS AVE

Year	Uses	Source
2006	SHEMCHUKMichae l 00 e	Haines Company, Inc.
	ARTDECOR	Haines Company, Inc.
1992	LAMPERTI M	PACIFIC BELL DIRECTORY
1991	Lamperti M	PACIFIC BELL WHITE PAGES
1986	Lamperti M	PACIFIC BELL WHITE PAGES
1980	Lamperti M	Pacific Telephone
1970	LAMPERTI M	Pacific Telephone Directory
1962	Lamperti M r	Pacific Telephone
1955	LAMPERTL M R	The Pacific Telephone & Telegraph Co.
1950	LAMPERTI M R	The Pacific Telephone & Telegraph Co.
1945	LAMPERTI M R	The Pacific Telephone & Telegraph Co.

Kains Ave

1112 Kains Ave

Year	Uses	Source
2010	KRIKORIAN HAIG A	EDR Digital Archive
	KRIKORIAN HAIG A	EDR Digital Archive

1113 Kains Ave

Year	Uses	Source
2014	MATHEMATICAL SCIENCES PUBLS	EDR Digital Archive
	MATHEMATICAL SCIENCES PUBLS	EDR Digital Archive

FINDINGS

KAINS AVE

1113 KAINS AVE

Year	Uses	Source
2006	JACOBSD	Haines Company, Inc.
1980	Irwin H D	Pacific Telephone
1970	IRWIN H D	Pacific Telephone Directory
1950	DUSEK MARTIN A R	The Pacific Telephone & Telegraph Co.
1938	JOHNSON W E R	Pacific Telephone

1114 KAINS AVE

Year	Uses	Source
2006	TANGIKigm	Haines Company, Inc.
2000	ASSANG ANGELA	Pacific Bell
1992	ONG SEOW CHIN	PACIFIC BELL DIRECTORY
1991	Ong Seow Chin	PACIFIC BELL WHITE PAGES
1962	Dixon A	Pacific Telephone
1943	DIXON Alf P Margt mech h	R. L. Polk & Co.

1116 KAINS AVE

Year	Uses	Source
2006	DAVISE 9sor	Haines Company, Inc.
1986	Mc Cracken Jas S	PACIFIC BELL WHITE PAGES
1980	Mc Cracken Jas S	Pacific Telephone
1962	Irwin Don	Pacific Telephone
1955	LAWSON C M R	The Pacific Telephone & Telegraph Co.
1950	MASON HARRY B R	The Pacific Telephone & Telegraph Co.
1945	MASON RUTH R	The Pacific Telephone & Telegraph Co.

1117 KAINS AVE

Year	Uses	Source
2006	EBEYJosephine	Haines Company, Inc.
2000	EBEY JACK	Pacific Bell
1996	EBEY JACK	PACIFIC BELL DIRECTORY
1992	EBEY JACK	PACIFIC BELL DIRECTORY
1991	Ebey Jack	PACIFIC BELL WHITE PAGES
1986	Ebey Jack	PACIFIC BELL WHITE PAGES
1980	Ebey Jack	Pacific Telephone
1975	BATES VICKI	Pacific Telephone
1970	EBEY JACK	Pacific Telephone Directory

FINDINGS

Year	Uses	Source
1962	Ebey Jack	Pacific Telephone
1955	EBEY JACK	The Pacific Telephone & Telegraph Co.

1118 KAINS AVE

Year	Uses	Source
1928	Co Bevel lab R	R.L. Polk and Co of California

1119 KAINS AVE

Year	Uses	Source
2006	e COOK Gary	Haines Company, Inc.
1980	Garlick M	Pacific Telephone
1962	Large Ernest J	Pacific Telephone
1955	HUTCHINS THOS E R	The Pacific Telephone & Telegraph Co.
1945	TIBBETTS WILLAM R BERKELEY	The Pacific Telephone & Telegraph Co.
1925	TIBBETTS WILLIAM F R	R. L. Polk & Co. of California

1120 KAINS AVE

Year	Uses	Source
1945	FOUST L P R	The Pacific Telephone & Telegraph Co.
1943	Atherton Eleanor Mrs h	R. L. Polk & Co.

Kains Ave

1121 Kains Ave

Year	Uses	Source
2014	GWS SCIENTIFIC	EDR Digital Archive
	GWS SCIENTIFIC	EDR Digital Archive
2010	GWS SCIENTIFIC	EDR Digital Archive
	GWS SCIENTIFIC	EDR Digital Archive

KAINS AVE

1121 KAINS AVE

Year	Uses	Source
1970	DAVIS NANCY A	Pacific Telephone Directory
	MCKEAN WAYNE L	Pacific Telephone Directory
1962	Lima J M	Pacific Telephone
	Lima H R	Pacific Telephone
	Camacho M C	Pacific Telephone

FINDINGS

1122 KAINS AVE

Year	Uses	Source
2006	o CHYCChun	Haines Company, Inc.

1123 KAINS AVE

Year	Uses	Source
2006	Newe LL John	Haines Company, Inc.
2000	2 ECHAVARRIA AHLELI	Pacific Bell
	1 FRIEDHEIM THOMAS H	Pacific Bell
1992	4 FIELD DENIS LEE	PACIFIC BELL DIRECTORY
1991	Arnold Aaron	PACIFIC BELL WHITE PAGES
1986	Hayakawa W	PACIFIC BELL WHITE PAGES
1980	Jameyson Bert	Pacific Telephone

1125 KAINS AVE

Year	Uses	Source
2006	PREISLERB	Haines Company, Inc.
2000	PREISLER B	Pacific Bell
1996	PREISLER B	PACIFIC BELL DIRECTORY
1992	PREISLER B	PACIFIC BELL DIRECTORY
1991	Preisler B	PACIFIC BELL WHITE PAGES
1986	Preisler B	PACIFIC BELL WHITE PAGES
1980	Preisler B	Pacific Telephone
1970	ROLFS DANL J	Pacific Telephone Directory
1955	GLASSBURNER J B	The Pacific Telephone & Telegraph Co.

1127 KAINS AVE

Year	Uses	Source
1950	EBEY JACK R	The Pacific Telephone & Telegraph Co.

1131 KAINS AVE

Year	Uses	Source
2006	No Current Listing	Haines Company, Inc.
1996	A GARCIA FERRIS CARLOS	PACIFIC BELL DIRECTORY
1992	C SACHS TED	PACIFIC BELL DIRECTORY
1991	Sachs Ted	PACIFIC BELL WHITE PAGES
	Sachwitz Paul J	PACIFIC BELL WHITE PAGES
1986	Okamitsu Gregg Kimo	PACIFIC BELL WHITE PAGES
	Saegusa Shiro	PACIFIC BELL WHITE PAGES
	Sexton Dale D	PACIFIC BELL WHITE PAGES
1980	Ness B	Pacific Telephone

FINDINGS

Year	Uses	Source
1980	Gilaie H	Pacific Telephone
1975	PITT MICHAEL D	Pacific Telephone
	CASEY N	Pacific Telephone
1955	CARDWELL M E MRS	The Pacific Telephone & Telegraph Co.
1945	CHAPMAN BABE R	The Pacific Telephone & Telegraph Co.
1928	R	R.L. Polk and Co of California
	Jurez Ernest J rest R	R.L. Polk and Co of California

1175 KAINS AVE

Year	Uses	Source
2006	ZUCKERshayna	Haines Company, Inc.
1996	REAR ONODERA SUZANNE	PACIFIC BELL DIRECTORY
1992	KROGER ERIC	PACIFIC BELL DIRECTORY
1986	Sugayan L	PACIFIC BELL WHITE PAGES
	Kent Raymond K	PACIFIC BELL WHITE PAGES
	Kent Raymond F	PACIFIC BELL WHITE PAGES
	Sugayan L Danielle	PACIFIC BELL WHITE PAGES
1980	Ranallo Lynn	Pacific Telephone
	Danielle Lynn	Pacific Telephone
1970	KROGER DAN C BERKELEY	Pacific Telephone Directory
1955	FETISOFF A S BERKELEY	The Pacific Telephone & Telegraph Co.
1950	FETISOFF AS R	The Pacific Telephone & Telegraph Co.
1943	Smith Geo A jr Jean shipydwkr h	R. L. Polk & Co.
	Miller Wm C clk r	R. L. Polk & Co.
	Angart Louise E wid F J r	R. L. Polk & Co.
	Halterman Alice M Mrs r	R. L. Polk & Co.

Kains Ave

1192 Kains Ave

Year	Uses	Source
2010	HENG DANARO	EDR Digital Archive
	HENG DANARO	EDR Digital Archive

KAINS AVE

1192 KAINS AVE

Year	Uses	Source
2006	SOTOManico	Haines Company, Inc.
	CHAU Johnny	Haines Company, Inc.

FINDINGS

Year	Uses	Source
2006	C NGUYENVANWUeo O	Haines Company, Inc.
2000	C NGUYEN VAN WILSON	Pacific Bell
1996	C NGUYEN VAN WILSON	PACIFIC BELL DIRECTORY
1992	B TRA HUYEN	PACIFIC BELL DIRECTORY
	C NGUYEN VAN WILSON	PACIFIC BELL DIRECTORY
1991	Tra Huyen	PACIFIC BELL WHITE PAGES
	Traback K	PACIFIC BELL WHITE PAGES
	Traber Kim	PACIFIC BELL WHITE PAGES
	Traber Lucy	PACIFIC BELL WHITE PAGES
	Traber W	PACIFIC BELL WHITE PAGES
	Nguyen Van Wilson	PACIFIC BELL WHITE PAGES
1986	A Leedom L	PACIFIC BELL WHITE PAGES
	Leedom L	PACIFIC BELL WHITE PAGES
1980	Leedom L	Pacific Telephone
	Ryan T M	Pacific Telephone
1970	BOYKIN DON BERKELEY	Pacific Telephone Directory
	HOPKINS JAS T BERKELEY	Pacific Telephone Directory
	RUMFORD WM B JR BERKELEY	Pacific Telephone Directory
1955	CAGAANAN E	The Pacific Telephone & Telegraph Co.
1950	MORTARA ALBERT R	The Pacific Telephone & Telegraph Co.
1945	BRUSASCO REALDO R BERKELEY	The Pacific Telephone & Telegraph Co.
1943	Hallberg Nathaniel h	R. L. Polk & Co.
1933	LEE JACK (VIOLA) GDNR R BERKELEY	R. L. Polk & Co.
	LEE JOHN (VIOLA) GDNR H BERKELEY	R. L. Polk & Co.

1196 KAINS AVE

Year	Uses	Source
2006	TUNNAH Christ Oia	Haines Company, Inc.
2000	WESTCOTT ALAN & REXIE	Pacific Bell
1996	WESTCOTT ALAN & REXIE	PACIFIC BELL DIRECTORY
1992	WESTCOTT ALAN & REXIE	PACIFIC BELL DIRECTORY
1991	Westcott Alan & Rexie	PACIFIC BELL WHITE PAGES
1986	Abel Gerard F	PACIFIC BELL WHITE PAGES
1980	Abel Gerard F	Pacific Telephone
1970	MOTTERSHEAD TOM BERKELEY	Pacific Telephone Directory
1962	Lombardo Helen L	Pacific Telephone
1955	DAVIDSON VERN BERKELEY	The Pacific Telephone & Telegraph Co.
	SMITH HARVEY E BERKELEY	The Pacific Telephone & Telegraph Co.
1950	CONLEY ALMA MRS R	The Pacific Telephone & Telegraph Co.

FINDINGS

Year	Uses	Source
1928	Hallbers N B R	R.L. Polk and Co of California
	Loena A R	R.L. Polk and Co of California

1200 KAINS AVE

Year	Uses	Source
1975	HEMPSTEAD DAVID	Pacific Telephone

1204 KAINS AVE

Year	Uses	Source
1945	KRAMER WALTER MRS R BERKELEY	The Pacific Telephone & Telegraph Co.
1943	KRAMER Walter J Marie h	R. L. Polk & Co.
1933	BETTENCOURT FRED (CLARIE) METALWKR H BERKELEY	R. L. Polk & Co.

1205 KAINS AVE

Year	Uses	Source
2000	SMITH DAVID A	Pacific Bell
1996	SMITH DAVID A	PACIFIC BELL DIRECTORY
1980	Sano Mako	Pacific Telephone
1970	O CONNOR MICHAEL C BERKELEY	Pacific Telephone Directory
1962	Cacanindin Robt	Pacific Telephone
1950	MIILISTEFR FRANCIS D R	The Pacific Telephone & Telegraph Co.
1945	DINELLI ANTHONY R BERKELEY	The Pacific Telephone & Telegraph Co.
1943	Risch Robt G Evelyn V driver h	R. L. Polk & Co.
	Dinelli Tony cementwkr r	R. L. Polk & Co.
	Dinelli Adolph Virginia h	R. L. Polk & Co.
1933	DANELLI FRANK LAB R BERKELEY	R. L. Polk & Co.
	DANELLI TONY GAS STA OPR R BERKELEY	R. L. Polk & Co.
	DINELLI FRANK GAS STA OPR R BERKELEY	R. L. Polk & Co.
	DINELLI EVELYN R BERKELEY	R. L. Polk & Co.
	DINELLI ANTON GAS STA BERKELEY	R. L. Polk & Co.
	DINELLI ADOLPH (VIRGINIA) LAB H BERKELEY	R. L. Polk & Co.
	DANELLI EVELYN R BERKELEY	R. L. Polk & Co.
1928	Dinelli A H	R.L. Polk and Co of California

1206 KAINS AVE

Year	Uses	Source
2006	WEBER Ryan	Haines Company, Inc.

FINDINGS

Year	Uses	Source
2000	MOORE MAGGIE L	Pacific Bell
1996	MOORE MAGGIE L	PACIFIC BELL DIRECTORY
1992	MOORE MAGGIE L	PACIFIC BELL DIRECTORY
1991	Moore Marci	PACIFIC BELL WHITE PAGES
	Moore Maggie L	PACIFIC BELL WHITE PAGES
1986	Moore Maggie L	PACIFIC BELL WHITE PAGES
	Moore Maggie L	PACIFIC BELL WHITE PAGES
1980	Moore Maggie L	Pacific Telephone
1970	MOORE MAGGIE L MRS BERKELEY	Pacific Telephone Directory
1962	Moore Maggie L Mrs	Pacific Telephone
1955	MOORE HOWARD BERKELEY	The Pacific Telephone & Telegraph Co.
1950	THIERHAUS ETHEL R	The Pacific Telephone & Telegraph Co.
1945	SILVEIRA MARY E MRS R BERKELEY	The Pacific Telephone & Telegraph Co.
1943	SILVA Mary P wid J P h	R. L. Polk & Co.
1938	SILVA J P MRS R	Pacific Telephone
1933	SILVA JOS (MARY) LAB H BERKELEY	R. L. Polk & Co.
	SILVA MAY BKPR AM CREAMERY CO R BERKELEY	R. L. Polk & Co.
	SILVA MINNIE SLSWN R BERKELEY	R. L. Polk & Co.
	SILVA WM CLK R BERKELEY	R. L. Polk & Co.
1928	Agua Minnie L milnr R	R.L. Polk and Co of California
	N Jos P Mary lab H	R.L. Polk and Co of California

1208 KAINS AVE

Year	Uses	Source
2006	PETERSON Dime	Haines Company, Inc.
	PETERSON Brendan	Haines Company, Inc.
	BUFFINGTON Patick	Haines Company, Inc.
1996	HEMPSTEAD MINNIE	PACIFIC BELL DIRECTORY
1992	HEMPSTEAD MINNIE	PACIFIC BELL DIRECTORY
1991	Hempstead Minnie	PACIFIC BELL WHITE PAGES
1986	Hempstead Minnie	PACIFIC BELL WHITE PAGES
	Hempstead Minnie	PACIFIC BELL WHITE PAGES
1980	Hempstead Minnie	Pacific Telephone
1970	HEMPSTEAD DAVID BERKELEY	Pacific Telephone Directory
1962	Hempstead David	Pacific Telephone
1955	LEWIS GLADYS BERKELEY	The Pacific Telephone & Telegraph Co.
	BURCH EVELYN R R BERKELEY	The Pacific Telephone & Telegraph Co.
1945	DUNN ARTHUR L R BERKELEY	The Pacific Telephone & Telegraph Co.

Year	Uses	Source
1943	Dunn Arth L Lucille shipydwkr h	R. L. Polk & Co.

Kains Ave

1209 Kains Ave

Year	Uses	Source
2014	LOCAL CRAFT LLC	EDR Digital Archive
	LOCAL CRAFT LLC	EDR Digital Archive

KAINS AVE

1209 KAINS AVE

Year	Uses	Source
2006	a REGGI Rwome	Haines Company, Inc.
2000	WOLOSHYN RYAN	Pacific Bell
1986	Shaddock David MA	PACIFIC BELL WHITE PAGES
	Shaddock David	PACIFIC BELL WHITE PAGES
	Furash Toby	PACIFIC BELL WHITE PAGES
	Shaddock David	PACIFIC BELL WHITE PAGES
1980	Shaddock David	Pacific Telephone
1975	DAVIS RICHARD S	Pacific Telephone
1970	GRAHAM CHAS BERKELEY	Pacific Telephone Directory
1962	Haynes Christine	Pacific Telephone
1955	WRIGHT ROBT BERKELEY	The Pacific Telephone & Telegraph Co.
1950	SCHWARTZ RAY RI	The Pacific Telephone & Telegraph Co.
1945	GRUBE C E R BERKELEY	The Pacific Telephone & Telegraph Co.

1210 KAINS AVE

Year	Uses	Source
2006	MEDINAEEnris	Haines Company, Inc.
1962	Thomas Walter F	Pacific Telephone
1955	STONE WM T PIANO STUDIO BERKELEY	The Pacific Telephone & Telegraph Co.
1943	BRUNER Wm W vet h	R. L. Polk & Co.

Kains Ave

1212 Kains Ave

Year	Uses	Source
2014	ACME LABORATORIES	EDR Digital Archive

FINDINGS

Year	Uses	Source
2014	ACME LABORATORIES	EDR Digital Archive
2010	ACME LABORATORIES	EDR Digital Archive
	ACME LABORATORIES	EDR Digital Archive

KAINS AVE

1212 KAINS AVE

Year	Uses	Source
2006	POSKANZERJef	Haines Company, Inc.
2000	POSKANZER JEF	Pacific Bell
1996	POSKANZER JEF	PACIFIC BELL DIRECTORY
1992	POSKANZER JEF	PACIFIC BELL DIRECTORY
1991	Pos IC	PACIFIC BELL WHITE PAGES
	Poskanzer Jef	PACIFIC BELL WHITE PAGES
1986	Poskanzer Jef	PACIFIC BELL WHITE PAGES
1970	LOY D GARETH BERKELEY	Pacific Telephone Directory
1962	Lucke Lauren H	Pacific Telephone
1955	FROST DONALD R BERKELEY	The Pacific Telephone & Telegraph Co.
1950	MAFFUCCL P J R	The Pacific Telephone & Telegraph Co.
1938	BRUSASCO M R	Pacific Telephone
1933	BRUSASCO MACELO (ISABEL) GDNR H BERKELEY	R. L. Polk & Co.
1928	Berasko Michi Isabella H	R.L. Polk and Co of California
1920	MANLEY MILO R	R. L. Polk & Co. of California

1213 KAINS AVE

Year	Uses	Source
2006	No Current Listing	Haines Company, Inc.
2000	PIJAN BARBARA A	Pacific Bell
1996	PIJAN BARBARA A	PACIFIC BELL DIRECTORY
1992	ONO C J	PACIFIC BELL DIRECTORY
1991	Ono CJ	PACIFIC BELL WHITE PAGES
1986	Ono CJ	PACIFIC BELL WHITE PAGES
	Ono CJ	PACIFIC BELL WHITE PAGES
1980	Papa Lisa	Pacific Telephone
1975	INGRAM GARY	Pacific Telephone
1970	CLAYTON LEONARD B BERKELEY	Pacific Telephone Directory
1962	Hutchison Juanita	Pacific Telephone
1950	HARPHAM HOWARD CEAS R	The Pacific Telephone & Telegraph Co.
1945	LAVELLE JULIAN J R BERKELEY	The Pacific Telephone & Telegraph Co.

FINDINGS

Kains Ave

1214 Kains Ave

Year	Uses	Source
2014	CLOUD LIFT CONSULTING LLC	EDR Digital Archive
	CLOUD LIFT CONSULTING LLC	EDR Digital Archive

KAINS AVE

1214 KAINS AVE

Year	Uses	Source
2006	TANIGUCHI Kasmrd 00 a	Haines Company, Inc.
1980	Johns Mary L	Pacific Telephone
	Johns Mary	Pacific Telephone
	Johns Fred	Pacific Telephone
1975	JOHNS MARY L	Pacific Telephone
	JOHNS FRED	Pacific Telephone
1970	JOHNS FRED BERKELEY	Pacific Telephone Directory
	JOHNS MARY L BERKELEY	Pacific Telephone Directory
1962	Johns Mary	Pacific Telephone
	Johns Fred	Pacific Telephone
1955	SILVA M P R BERKELEY	The Pacific Telephone & Telegraph Co.
1950	SILVA M P R	The Pacific Telephone & Telegraph Co.
1945	SILVA M P R BERKELEY	The Pacific Telephone & Telegraph Co.
1943	SILVA Richd J USA r	R. L. Polk & Co.
	SILVA Manuel P Marian chauf h	R. L. Polk & Co.
1938	SILVA M P R	Pacific Telephone
1933	SILVA MANUEL P (MARY) LAB H BERKELEY	R. L. Polk & Co.
	SILVA HELEN R BERKELEY	R. L. Polk & Co.
1928	Portuguesa Manuel P Marian chauf H	R.L. Polk and Co of California

1215 KAINS AVE

Year	Uses	Source
2006	INGRAM Gary	Haines Company, Inc.
	SUDERMANNAnre	Haines Company, Inc.
	Marie	Haines Company, Inc.
	SUDERMANNAame	Haines Company, Inc.
	Marie	Haines Company, Inc.
1970	MILLER J A BERKELEY	Pacific Telephone Directory

FINDINGS

Year	Uses	Source
1962	Barthels O A Mrs	Pacific Telephone
1955	DEANDA GREGORIO BERKELEY	The Pacific Telephone & Telegraph Co.
1950	BLACK J G R	The Pacific Telephone & Telegraph Co.
1945	MACDONALD BENJ L R BERKELEY	The Pacific Telephone & Telegraph Co.

1217 KAINS AVE

Year	Uses	Source
2006	DENSCHGarald	Haines Company, Inc.
1970	SATEGNA CESAR BERKELEY	Pacific Telephone Directory
1962	Sategna Cesar r	Pacific Telephone
1955	SATEGNA CESAR R BERKELEY	The Pacific Telephone & Telegraph Co.
1950	SATEGNA CESAR R	The Pacific Telephone & Telegraph Co.
1945	SATEGNA CESAR R BERKELEY	The Pacific Telephone & Telegraph Co.
1943	Sategna Cesare B emp Cal Ink Co r	R. L. Polk & Co.
1933	VOLLMER JOHN H (JESSIE E) STEELWKR H BERKELEY	R. L. Polk & Co.
1928	of John A Jessie ironwkr H	R.L. Polk and Co of California

1218 KAINS AVE

Year	Uses	Source
2006	EWMNG Frank	Haines Company, Inc.
2000	EWING FRANK	Pacific Bell
1996	EWING FRANK	PACIFIC BELL DIRECTORY
1992	EWING FRANK	PACIFIC BELL DIRECTORY
1991	Ewing Frank	PACIFIC BELL WHITE PAGES
1986	Ewing Frank	PACIFIC BELL WHITE PAGES
	Ewing Fred	PACIFIC BELL WHITE PAGES
	Ewing Frank	PACIFIC BELL WHITE PAGES
1980	Ewing Frank	Pacific Telephone
1970	EWING FRANK BERKELEY	Pacific Telephone Directory
1962	Ewing Frank	Pacific Telephone
1955	ROMANELLI JOS M BERKELEY	The Pacific Telephone & Telegraph Co.
1950	CRAIG GLENN H R	The Pacific Telephone & Telegraph Co.

Kains Ave

1219 Kains Ave

Year	Uses	Source
2010	DOMENICO PLINTO D	EDR Digital Archive
	DOMENICO PLINTO D	EDR Digital Archive

FINDINGS

KAINS AVE

1219 KAINS AVE

Year	Uses	Source
2006	IRWINMary	Haines Company, Inc.
1992	BROMLEY H M	PACIFIC BELL DIRECTORY
1991	Bromley H M	PACIFIC BELL WHITE PAGES
1986	Bromley H M	PACIFIC BELL WHITE PAGES
	Bromley H M	PACIFIC BELL WHITE PAGES
	Bromley Mary A	PACIFIC BELL WHITE PAGES
1980	Bromley H M	Pacific Telephone
1975	BROMLEY H M	Pacific Telephone
1970	BROMLEY H M BERKELEY	Pacific Telephone Directory
1962	Bromley H M r	Pacific Telephone
1955	BROMLEY H M R BERKELEY	The Pacific Telephone & Telegraph Co.
1950	BRONMLEY H M R	The Pacific Telephone & Telegraph Co.
1943	Bromley Howard M Mary pntr Kirsch Co h	R. L. Polk & Co.
	Ingels Clifford S Sarah r	R. L. Polk & Co.
	Ingels Esbon C r	R. L. Polk & Co.
	Sapp Warren A Lillian r	R. L. Polk & Co.
1928	Ramirez Alfredo Frances H	R.L. Polk and Co of California

1220 KAINS AVE

Year	Uses	Source
2006	No Current Listing	Haines Company, Inc.
1962	Mc Allister Phillip L Mrs	Pacific Telephone
1955	HENDRICK W J R BERKELEY	The Pacific Telephone & Telegraph Co.
1950	SHAW B M R	The Pacific Telephone & Telegraph Co.

1222 KAINS AVE

Year	Uses	Source
2006	o CORVELLO DW	Haines Company, Inc.
2000	CORVELLO D W	Pacific Bell
1996	CORVELLO D W	PACIFIC BELL DIRECTORY
1970	WELLS KELLEY BERKELEY	Pacific Telephone Directory
1962	Daviner Robt L	Pacific Telephone
1955	CORVELLO WALTER J MRS R BERKELEY	The Pacific Telephone & Telegraph Co.
1950	CORVELLO WALTER J MIIRS R	The Pacific Telephone & Telegraph Co.
1945	CORVELLO JOHN F R BERKELEY	The Pacific Telephone & Telegraph Co.

FINDINGS

Year	Uses	Source
1943	Roach Wm Rora mach h	R. L. Polk & Co.
1938	CORVELLO JOHN F R	Pacific Telephone
1933	CORVELLO JOHN F (MARION) 2D OFFICER SPCO H BERKELEY	R. L. Polk & Co.
	PEDREIRA FRANK F LAB R BERKELEY	R. L. Polk & Co.
1928	A John F H	R.L. Polk and Co of California

1223 KAINS AVE

Year	Uses	Source
2006	SELIGD	Haines Company, Inc.
	8 BULGERPaos	Haines Company, Inc.
1986	Hudes Mark	PACIFIC BELL WHITE PAGES
	Hudes Mark & Esther Sid	PACIFIC BELL WHITE PAGES
	Hudes Mark	PACIFIC BELL WHITE PAGES
1980	Hudes Mark & Esther Sid	Pacific Telephone
	Hudes Mark	Pacific Telephone
1975	KIDWELL C S	Pacific Telephone
1962	Boyd Rovalton	Pacific Telephone
1955	FORD O L BERKELEY	The Pacific Telephone & Telegraph Co.
1945	FORD O L R BERKELEY	The Pacific Telephone & Telegraph Co.
1943	Ford Oscar L Lillian welder h	R. L. Polk & Co.
	Ford Lillian A Mrs nurse r	R. L. Polk & Co.
1938	FORD O L R	Pacific Telephone

1224 KAINS AVE

Year	Uses	Source
2006	SMITH Alexander	Haines Company, Inc.
2000	SMITH ALEXANDER JR	Pacific Bell
1992	HICKMAN EOLA E	PACIFIC BELL DIRECTORY
1991	Hickman Eola E	PACIFIC BELL WHITE PAGES
1986	Hickman John J	PACIFIC BELL WHITE PAGES
	Hickman John J	PACIFIC BELL WHITE PAGES
	Hickman Karl Pete	PACIFIC BELL WHITE PAGES
1980	Hickman John J	Pacific Telephone
1975	HICKMIAN JOHN J	Pacific Telephone
1970	HICKMAN JOHN J BERKELEY	Pacific Telephone Directory
1962	Hickman John J	Pacific Telephone
1950	LEWIS T GLADYS R	The Pacific Telephone & Telegraph Co.
1945	PHILPOT BARSTOW W R BERKELEY	The Pacific Telephone & Telegraph Co.

FINDINGS

Year	Uses	Source
1933	ROCHA WM (AMORA) MACH H BERKELEY	R. L. Polk & Co.
1928	Mc D S Eliz H	R.L. Polk and Co of California

1225 KAINS AVE

Year	Uses	Source
2006	ILAMS Rosaisd	Haines Company, Inc.
	KNOLT 1 NGR	Haines Company, Inc.
1980	Mays Ruth Coleman	Pacific Telephone
1975	MAYO ROTH COLEMAN	Pacific Telephone
1970	MAYS HERMAN BERKELEY	Pacific Telephone Directory
1955	WHEELER GERTRUDE E R BERKELEY	The Pacific Telephone & Telegraph Co.
1950	WHEELER GERTRUDE E R	The Pacific Telephone & Telegraph Co.
1945	WHEELER GERTRUDE E R BERKELEY	The Pacific Telephone & Telegraph Co.
1943	OToole Herbt B wtchmn r	R. L. Polk & Co.
	Wheeler Gertrude E wid Lester h	R. L. Polk & Co.
1938	WHEELER GERTRUDE E R	Pacific Telephone

1226 KAINS AVE

Year	Uses	Source
2006	MACDONALDTatia	Haines Company, Inc.
1980	Keller C	Pacific Telephone
1970	SCHWARTZ JOAN BERKELEY	Pacific Telephone Directory
1962	Smith Wm S	Pacific Telephone
1955	FACTOR H MRS R BERKELEY	The Pacific Telephone & Telegraph Co.
1950	FACTOR H MRS R	The Pacific Telephone & Telegraph Co.
1943	SILVERA Jos G Lena firemn h	R. L. Polk & Co.
1938	SILVERA JOSEPH G R	Pacific Telephone
1933	DIAS MANUEL LAB H BERKELEY	R. L. Polk & Co.
1928	Leandro Manuel E Lena lab H	R.L. Polk and Co of California

1228 KAINS AVE

Year	Uses	Source
2006	No Current Listing	Haines Company, Inc.
1980	Scolnick Martin	Pacific Telephone
1955	BORBA J M R BERKELEY	The Pacific Telephone & Telegraph Co.
1950	BON BA J MVI R	The Pacific Telephone & Telegraph Co.
1945	BORBA J M R BERKELEY	The Pacific Telephone & Telegraph Co.
1943	Borba Mary J teleg opr WUTCo r	R. L. Polk & Co.
	Borba George USA r	R. L. Polk & Co.

FINDINGS

Year	Uses	Source
1943	Borba Anna Mrs h	R. L. Polk & Co.
1938	BORBA J M R	Pacific Telephone
1933	BORBA VIRGINIA CLK R BERKELEY	R. L. Polk & Co.
	BORBA EDW R BERKELEY	R. L. Polk & Co.
	BORBA GEO CLK R BERKELEY	R. L. Polk & Co.
	BORBA JOS M (ANNA) H BERKELEY	R. L. Polk & Co.
	BORBA MARY TELEG OPR R BERKELEY	R. L. Polk & Co.
1928	& Jos M Anna mach hd H	R.L. Polk and Co of California
	& Mary opr WUTel Co R	R.L. Polk and Co of California
1920	BORBA J M R	R. L. Polk & Co. of California

1229 KAINS AVE

Year	Uses	Source
2006	YOUNG Clffd	Haines Company, Inc.
1975	ADRIAN PAUL	Pacific Telephone
1970	FRANCO JOANNA BERKELEY	Pacific Telephone Directory
1943	Colburn Ella wid F E h	R. L. Polk & Co.
1933	COLBURN ELLA MRS H BERKELEY	R. L. Polk & Co.

1230 KAINS AVE

Year	Uses	Source
2006	FRAIMOWWONG	Haines Company, Inc.
1975	BAKER DAVID A	Pacific Telephone
1955	SHERIDAN A P BERKELEY	The Pacific Telephone & Telegraph Co.
1950	NELSON PENELOPE E R	The Pacific Telephone & Telegraph Co.

Kains Ave

1231 Kains Ave

Year	Uses	Source
2010	EARTH MEDICINE EXPLORATIONS L	EDR Digital Archive
	EARTH MEDICINE EXPLORATIONS L	EDR Digital Archive

KAINS AVE

1231 KAINS AVE

Year	Uses	Source
2006	a EMMONSDoanem	Haines Company, Inc.
1991	Pacheco Ernest	PACIFIC BELL WHITE PAGES

FINDINGS

Year	Uses	Source
1980	Pacheco Ernest	Pacific Telephone
1970	ROBINSON ADRIENNE BERKELEY	Pacific Telephone Directory
1955	SCARVER FLUKER BERKELEY	The Pacific Telephone & Telegraph Co.
1950	WILSON EARL R R	The Pacific Telephone & Telegraph Co.
1945	WILSON EARL R R BERKELEY	The Pacific Telephone & Telegraph Co.
1943	Wilson Earl R Alice M electn h	R. L. Polk & Co.
1938	GIMBEL ALMA R	Pacific Telephone
1933	SCHIPPMANN PETER H BERKELEY	R. L. Polk & Co.
	KIMBEL ALMA MRS R BERKELEY	R. L. Polk & Co.
1928	Schippmann Peter H	R.L. Polk and Co of California
	Gimbel Alma A Mrs sten R	R.L. Polk and Co of California
1925	GIMBEL MRS ALMA R	R. L. Polk & Co. of California
1920	SCHIPPMAN P R	R. L. Polk & Co. of California

1232 KAINS AVE

Year	Uses	Source
2006	ROSENFELD Stephen	Haines Company, Inc.
2000	ROSENFELD STEPHEN	Pacific Bell
1996	ROSENFELD STEPHEN	PACIFIC BELL DIRECTORY
1992	ROSENFELD STEPHEN	PACIFIC BELL DIRECTORY
1991	Rosenfeld Stephen	PACIFIC BELL WHITE PAGES
1955	GARLINGER HOWARD D BERKELEY	The Pacific Telephone & Telegraph Co.

Kains Ave

1234 Kains Ave

Year	Uses	Source
2014	CYNTHIA YEP	EDR Digital Archive
	CYNTHIA YEP	EDR Digital Archive

KAINS AVE

1234 KAINS AVE

Year	Uses	Source
2006	No Current Listing	Haines Company, Inc.
1996	NISHIMURA CHAS SR	PACIFIC BELL DIRECTORY
1992	NISHIMURA CHAS SR	PACIFIC BELL DIRECTORY
1991	Nishimura Claire Y	PACIFIC BELL WHITE PAGES
	Nishimura Chas Sr	PACIFIC BELL WHITE PAGES
	Nishimura Dan A	PACIFIC BELL WHITE PAGES

FINDINGS

Year	Uses	Source
1991	Nishimura Hiroshi	PACIFIC BELL WHITE PAGES
1986	Nishimura Chas Sr	PACIFIC BELL WHITE PAGES
	Nishimura J	PACIFIC BELL WHITE PAGES
	Nishimura Dan A	PACIFIC BELL WHITE PAGES
	Nishimura Claire VY	PACIFIC BELL WHITE PAGES
	Nishimura Chas Sr	PACIFIC BELL WHITE PAGES
1962	Hayes Lowell	Pacific Telephone
1955	LEVY GEO BERKELEY	The Pacific Telephone & Telegraph Co.
1945	JOHNSON E O R BERKELEY	The Pacific Telephone & Telegraph Co.
1943	Achziger Selma bkpr r	R. L. Polk & Co.
	Doremus Lemoyne W Rachel blksmth h	R. L. Polk & Co.
1933	REGALIA LESLIE L (LOUISE) CLK H BERKELEY	R. L. Polk & Co.
1928	F Prances wid F H	R.L. Polk and Co of California

1235 KAINS AVE

Year	Uses	Source
2006	PASEKJoarm	Haines Company, Inc.
2000	VILLA DONALD R	Pacific Bell
1996	VILLA DONALD R	PACIFIC BELL DIRECTORY
1992	VILLA DONALD R	PACIFIC BELL DIRECTORY
1991	Villa F	PACIFIC BELL WHITE PAGES
	Villa Dorothy	PACIFIC BELL WHITE PAGES
	Villa Donald R	PACIFIC BELL WHITE PAGES
1970	RICHARDSON ROBT E BERKELEY	Pacific Telephone Directory
1962	Windle Robt	Pacific Telephone
1955	YEE TEDDY R BERKELEY	The Pacific Telephone & Telegraph Co.
1950	YEE TEDDY R	The Pacific Telephone & Telegraph Co.
1945	MARTIN THOMAS W R BERKELEY	The Pacific Telephone & Telegraph Co.
1943	Conger Ernest W h	R. L. Polk & Co.
	Conger Maxine N r	R. L. Polk & Co.

1236 KAINS AVE

Year	Uses	Source
2006	HERNANDEZNeson	Haines Company, Inc.
2000	POTTER CHRISTOPHER K	Pacific Bell
	GRESSIEUX JEAN PAUL	Pacific Bell
1991	Galsgaard Gunnar	PACIFIC BELL WHITE PAGES
	Galson David	PACIFIC BELL WHITE PAGES

FINDINGS

Year	Uses	Source
1991	Galson David	PACIFIC BELL WHITE PAGES
1986	Carnahan Edw	PACIFIC BELL WHITE PAGES
1980	Carnahan Edw	Pacific Telephone
1970	MISS DRAGNET SPORT FISHING BERKELEY	Pacific Telephone Directory
	OLIVA EDW V BERKELEY	Pacific Telephone Directory
1955	BEAUVAIS ERNEST R R BERKELEY	The Pacific Telephone & Telegraph Co.
	MARSHALL OLIVER BERKELEY	The Pacific Telephone & Telegraph Co.
	WILLIAMS ANNA MARIE BERKELEY	The Pacific Telephone & Telegraph Co.
1950	BEAUVAIS ERNEST R R	The Pacific Telephone & Telegraph Co.
1945	BEAUVALS ERNEST R R BERKELEY	The Pacific Telephone & Telegraph Co.
1943	Van Emon Gwendolyn driver r	R. L. Polk & Co.
	Beauvais Doris tchr r	R. L. Polk & Co.
	Beauvais Ernest R Lillian ironwkr h	R. L. Polk & Co.
1938	TORCHIO JOHN R R	Pacific Telephone
1933	TORCHIO JOHN (BRAKE LINING SERVICE CO) R BERKELEY	R. L. Polk & Co.
1928	Torchie John Amelia Uhr ke nxiuna BServlo Oo H	R.L. Polk and Co of California
	Oo Louni meat str R	R.L. Polk and Co of California
	Oo P btr t Ualor H	R.L. Polk and Co of California
1925	TORCHIO P R	R. L. Polk & Co. of California

Kains Ave

1237 Kains Ave

Year	Uses	Source
2014	SPIRIT IS CALLING	EDR Digital Archive
	PLUSH PLUMES OF CALIFORNIA	EDR Digital Archive
	PLUSH PLUMES OF CALIFORNIA	EDR Digital Archive
	SPIRIT IS CALLING	EDR Digital Archive
2010	PLUSH PLUMES OF CALIFORNIA	EDR Digital Archive
	PLUSH PLUMES OF CALIFORNIA	EDR Digital Archive

KAINS AVE

1237 KAINS AVE

Year	Uses	Source
2006	BLANDERLoekie	Haines Company, Inc.
	BLANDER Loeeie	Haines Company, Inc.

FINDINGS

Year	Uses	Source
1996	FIGUERAS CARMEN REV	PACIFIC BELL DIRECTORY
1991	Ellis Francis	PACIFIC BELL WHITE PAGES
1986	Acrey Lavone W	PACIFIC BELL WHITE PAGES
	Ellis Francis	PACIFIC BELL WHITE PAGES
	Ellis Francis	PACIFIC BELL WHITE PAGES
1980	Ellis Francis	Pacific Telephone
1975	ELLIS FRANCIS	Pacific Telephone
1970	ELLIS FRANCIS BERKELEY	Pacific Telephone Directory
1962	Green F J	Pacific Telephone
	Allen Constance M MD	Pacific Telephone
1955	COOLEY M F BERKELEY	The Pacific Telephone & Telegraph Co.
1950	PAREDEZ ALBERT J R	The Pacific Telephone & Telegraph Co.
1945	ALLEN L W R BERKELEY	The Pacific Telephone & Telegraph Co.
1943	ALLEN Loren W Eliz pntr h	R. L. Polk & Co.
	Allen Curtis W Marjorie USA r	R. L. Polk & Co.
1938	CAPRETTO CHAS R	Pacific Telephone
1933	CAPRETTO CARLO (ROSE) LAB H BERKELEY	R. L. Polk & Co.
	MORATARA LIBERO (JOSEPHINE) LAB R BERKELEY	R. L. Polk & Co.
1928	Mortara L R	R.L. Polk and Co of California
	Capretto Carlo H	R.L. Polk and Co of California
1925	CAPRETTO CHAS R	R. L. Polk & Co. of California

1240 KAINS AVE

Year	Uses	Source
1928	h Donald C So phie H	R.L. Polk and Co of California
1925	DONALDSON D C R	R. L. Polk & Co. of California
1920	DONALDSON D C R	R. L. Polk & Co. of California

1242 KAINS AVE

Year	Uses	Source
2006	HEMENWAYDale	Haines Company, Inc.
1962	Ellsworth Phyllis	Pacific Telephone
	Ellsworth John	Pacific Telephone
1955	DEVLIN ERLE BERKELEY	The Pacific Telephone & Telegraph Co.
1950	ROBERTSON R GORDON R	The Pacific Telephone & Telegraph Co.
1945	JORGENSEN WILLIAM R BERKELEY	The Pacific Telephone & Telegraph Co.
1943	Petree Jeff Alta welder r	R. L. Polk & Co.
	Holt Murel Nellie welder h	R. L. Polk & Co.

Year	Uses	Source
1938	JENSEN MARTIN R	Pacific Telephone
1933	DONALDSON DONALD G PNTR H BERKELEY	R. L. Polk & Co.

1243 KAINS AVE

Year	Uses	Source
2006	STRONACH Keren	Haines Company, Inc.
1992	RUSSELL WARD G	PACIFIC BELL DIRECTORY
1991	Russell Ward G	PACIFIC BELL WHITE PAGES
1986	Russell Ward G	PACIFIC BELL WHITE PAGES
	Russell Ward G	PACIFIC BELL WHITE PAGES
	Russell Weldon L	PACIFIC BELL WHITE PAGES
1980	Russell Ward G	Pacific Telephone
1970	RUSSELL WARD G BERKELEY	Pacific Telephone Directory
1962	Russell Felix r	Pacific Telephone
1955	RUSSELL FELIX R BERKELEY	The Pacific Telephone & Telegraph Co.
1950	RUSSELL FELIX R	The Pacific Telephone & Telegraph Co.
1945	RUSSELL FELIX R BERKELEY	The Pacific Telephone & Telegraph Co.
1943	GRIER Betty A r	R. L. Polk & Co.
	GRIER Louree r	R. L. Polk & Co.
	Russell Felix G mach h	R. L. Polk & Co.
1938	RUSSELL FELIX R	Pacific Telephone
1928	San Paul F Myshrall driver H	R.L. Polk and Co of California

Kains Ave

1246 Kains Ave

Year	Uses	Source
2014	CENTRAL REIKI	EDR Digital Archive
	CHOSEN GENERATION CHURCH	EDR Digital Archive
	CENTRAL REIKI	EDR Digital Archive
	CHOSEN GENERATION CHURCH	EDR Digital Archive
2010	CHOSEN GENERATION CHURCH	EDR Digital Archive
	CENTRAL REIKI	EDR Digital Archive
	CHOSEN GENERATION CHURCH	EDR Digital Archive
	CENTRAL REIKI	EDR Digital Archive

FINDINGS

KAINS AVE

1246 KAINS AVE

Year	Uses	Source
2006	BESSMae	Haines Company, Inc.
1975	LEFFALL JOHNNIE M	Pacific Telephone
1970	LEFFALL JOHNNIE M BERKELEY	Pacific Telephone Directory
1962	Leffall Johnnie M	Pacific Telephone
1955	BROWN AARON N BERKELEY	The Pacific Telephone & Telegraph Co.
1950	LEE DEWEY J R	The Pacific Telephone & Telegraph Co.
1945	HENDRICKSON JOYCE R BERKELEY	The Pacific Telephone & Telegraph Co.
1943	Albo Agostino Lena shipydwkr h	R. L. Polk & Co.
1933	ALBO GUS (LENA) PDLR H BERKELEY	R. L. Polk & Co.
1928	Albo Gus Lena pdlr H	R.L. Polk and Co of California

1255 KAINS AVE

Year	Uses	Source
2006	MULVEHIILMary	Haines Company, Inc.
	SMITH David A	Haines Company, Inc.

1294 KAINS AVE

Year	Uses	Source
2006	KETEMA Michael	Haines Company, Inc.

Kains Ave

1300 Kains Ave

Year	Uses	Source
2014	LUCE PHOTOGRAPHY	EDR Digital Archive
	LUCE PHOTOGRAPHY	EDR Digital Archive

KAINS AVE

1300 KAINS AVE

Year	Uses	Source
2006	e MILLER Elizabeth	Haines Company, Inc.
1962	Simoni Angelo r	Pacific Telephone
1955	SIMONI ANGELO R BERKELEY	The Pacific Telephone & Telegraph Co.
1950	SIMONI ANGELO R	The Pacific Telephone & Telegraph Co.
1945	SCHROEDER H H SR R BERKELEY	The Pacific Telephone & Telegraph Co.
1943	Schroeder Henry H Louise guard h	R. L. Polk & Co.

FINDINGS

Year	Uses	Source
1938	VALLELUNGA ROSE MRS R	Pacific Telephone
1933	VALLELUNGA ROSE (WID SAML) H BERKELEY	R. L. Polk & Co.
1928	Vallelungan nlvaciore Roae H	R.L. Polk and Co of California

1301 KAINS AVE

Year	Uses	Source
2006	TROOST MIhael	Haines Company, Inc.
2000	TROOST MICHAEL	Pacific Bell
1986	Below & Nutting Construction Co	PACIFIC BELL WHITE PAGES
1980	Lawhead Katy	Pacific Telephone
1975	MAY SHARON	Pacific Telephone
1970	WHITTAKER EUCLID N BERKELEY	Pacific Telephone Directory
1955	CHANG JOHN W BERKELEY	The Pacific Telephone & Telegraph Co.
1950	YEE EDA R	The Pacific Telephone & Telegraph Co.
1945	TUCKER RAYMOND R BERKELEY	The Pacific Telephone & Telegraph Co.
1943	RIDER Alf E Elsie carrier Bkly PO h	R. L. Polk & Co.
	Rider Minnie wid C A r	R. L. Polk & Co.
1938	AMADIO MIKE R	Pacific Telephone
1928	Staffan Geo T Mary carp H	R.L. Polk and Co of California
	Staffan Torstan R	R.L. Polk and Co of California

1304 KAINS AVE

Year	Uses	Source
2006	o NUTTING Wil lam C Sr	Haines Company, Inc.
	o NUTTi NGWIIIamsm CSr	Haines Company, Inc.
2000	NUTTING WILLIAM C	Pacific Bell
1996	NUTTING WM C	PACIFIC BELL DIRECTORY
1992	NUTTING WM C	PACIFIC BELL DIRECTORY
1991	Nutting Wm C	PACIFIC BELL WHITE PAGES
1986	Nutting Ann	PACIFIC BELL WHITE PAGES
	Nutting Darnell	PACIFIC BELL WHITE PAGES
	Nutting Wm C	PACIFIC BELL WHITE PAGES
	Nutting Wm C	PACIFIC BELL WHITE PAGES
	Nutting Ann	PACIFIC BELL WHITE PAGES
1980	Nutting Wm C	Pacific Telephone
1975	NUTTING WM C	Pacific Telephone
1970	NUTTING WM C BERKELEY	Pacific Telephone Directory
1962	Gaskins Carl	Pacific Telephone

FINDINGS

Year	Uses	Source
1955	MORESCO CATHERINE MRS R BERKELEY	The Pacific Telephone & Telegraph Co.
1950	MORESCO CATHERINE MRS R	The Pacific Telephone & Telegraph Co.

1305 KAINS AVE

Year	Uses	Source
2006	CROFTZoe	Haines Company, Inc.
	NGUYEN Thersaa	Haines Company, Inc.
1992	GILES WILLIAM BRODY	PACIFIC BELL DIRECTORY
1986	Nguyen Khoun	PACIFIC BELL WHITE PAGES
1980	Chin Wynne	Pacific Telephone
	Fong Harvard R	Pacific Telephone
1975	ANDERSON SAMMIE	Pacific Telephone
1970	PUGH HAZEL L BERKELEY	Pacific Telephone Directory
1962	Resetz Rose	Pacific Telephone
1955	SAULSBURY JACK R	The Pacific Telephone & Telegraph Co.
1950	SAULSBURY JACK R ALBANY LA NSCAPE 5380	The Pacific Telephone & Telegraph Co.
1945	SAULSBURY JACK R	The Pacific Telephone & Telegraph Co.
1943	Salsbury Anna E wid Jos r	R. L. Polk & Co.
	Salsbury Elmer J shipydwkr h	R. L. Polk & Co.
1933	SALSBURY ANNA (WID JOS) H BERKELEY	R. L. Polk & Co.
	SALSBURY ELMER LAB R BERKELEY	R. L. Polk & Co.
	WICKLINE GLADYS CLK R BERKELEY	R. L. Polk & Co.
1928	Coyle C A H	R.L. Polk and Co of California

1308 KAINS AVE

Year	Uses	Source
2006	No Current Listing	Haines Company, Inc.
2000	PAYNE SMITH E A	Pacific Bell
1986	Smith Troy G	PACIFIC BELL WHITE PAGES
1980	Toner S	Pacific Telephone
1970	PINKNEY CAROL BERKELEY	Pacific Telephone Directory
1962	Piczak K	Pacific Telephone
1955	BENDIXEN ARNE BERKELEY	The Pacific Telephone & Telegraph Co.
1950	TANZILLO ALPHONSE R	The Pacific Telephone & Telegraph Co.

1309 KAINS AVE

Year	Uses	Source
2006	o WESTLANOM	Haines Company, Inc.

FINDINGS

Year	Uses	Source
2006	o WESTLAND Martha	Haines Company, Inc.
2000	WESTLAND MARTHA	Pacific Bell
	WESTLAND M	Pacific Bell
1991	Jackson Jackie	PACIFIC BELL WHITE PAGES
	Jackson James	PACIFIC BELL WHITE PAGES
	Jackson James	PACIFIC BELL WHITE PAGES
1986	Jackson Jackie	PACIFIC BELL WHITE PAGES
	Jackson Jackie	PACIFIC BELL WHITE PAGES
1980	Jackson Jackie	Pacific Telephone
1975	JACKSON JACKIE	Pacific Telephone
1970	JACKSON JACKIE BERKELEY	Pacific Telephone Directory
1962	Jackson Geo A	Pacific Telephone
1955	ARMSTRONG DAVE B MRS BERKELEY	The Pacific Telephone & Telegraph Co.
1950	ARMSTRONG DAVE B R	The Pacific Telephone & Telegraph Co.
1945	BEN DISPLAYS BERKELEY	The Pacific Telephone & Telegraph Co.
1943	Cravo Jos R Hila lab h	R. L. Polk & Co.
1933	CRAVO JOS (HILDA) LAB H BERKELEY	R. L. Polk & Co.

1310 KAINS AVE

Year	Uses	Source
2006	a COOKIan	Haines Company, Inc.
	ALUMASIAMIANDAJ	Haines Company, Inc.
1991	Braun U	PACIFIC BELL WHITE PAGES
1986	Braun U	PACIFIC BELL WHITE PAGES
1980	Braun U	Pacific Telephone
1970	PARKER ELIZABETH L BERKELEY	Pacific Telephone Directory
1962	Breckenridge C C	Pacific Telephone
1955	KASKI A C BERKELEY	The Pacific Telephone & Telegraph Co.
1950	SEQUEIRA LEONARD B R	The Pacific Telephone & Telegraph Co.

1311 KAINS AVE

Year	Uses	Source
2006	e LEDeh	Haines Company, Inc.
	NGUYEN LE Phuong	Haines Company, Inc.
2000	LE PHUONG	Pacific Bell
1991	Nguyen Phuong Lan	PACIFIC BELL WHITE PAGES
	Nguyen Phuong	PACIFIC BELL WHITE PAGES
	Le Phuong	PACIFIC BELL WHITE PAGES

FINDINGS

Year	Uses	Source
1986	Nguyen Chanh	PACIFIC BELL WHITE PAGES
1980	Ho John D	Pacific Telephone
	Ho John D	Pacific Telephone
	Nguyen Chanh	Pacific Telephone
	Hoang Se Trong	Pacific Telephone
1943	Stigliano Nick h	R. L. Polk & Co.
1938	LAMORTE B R	Pacific Telephone
1933	SALERNO EVELYN R BERKELEY	R. L. Polk & Co.
	SALERNO BENJ (LOUISE) LAB H BERKELEY	R. L. Polk & Co.
	SALERNO ANNA R BERKELEY	R. L. Polk & Co.

1314 KAINS AVE

Year	Uses	Source
2006	LEEAd Icia	Haines Company, Inc.
	LEEAd Ida	Haines Company, Inc.
	LEWIS Joyce	Haines Company, Inc.
	MERRYMark	Haines Company, Inc.
	VYUPenry	Haines Company, Inc.
	o GORDON Rosaind	Haines Company, Inc.
1980	Walker Wm H	Pacific Telephone
1970	GRANLUND B BERKELEY	Pacific Telephone Directory
	MOYA PAUL BERKELEY	Pacific Telephone Directory
	SMITH T W JR BERKELEY	Pacific Telephone Directory
1962	Ramirez Manuel Jr	Pacific Telephone
	Silvas Paul A	Pacific Telephone
	Zulaica Louis E	Pacific Telephone
1933	SOUZA JOHN (THERESA) LAB H BERKELEY	R. L. Polk & Co.
1928	n Hazel R	R.L. Polk and Co of California
	n Manuel H	R.L. Polk and Co of California
1925	HAVENS WM H R	R. L. Polk & Co. of California

1315 KAINS AVE

Year	Uses	Source
1945	PITTER ROY R BERKELEY	The Pacific Telephone & Telegraph Co.

1317 KAINS AVE

Year	Uses	Source
2006	No Current Listing	Haines Company, Inc.

FINDINGS

Year	Uses	Source
1970	FINNIE NAOMI BERKELEY	Pacific Telephone Directory
1962	Finnie Naomi	Pacific Telephone
1955	WIRTA A J MRS BERKELEY	The Pacific Telephone & Telegraph Co.
1950	WIRTA HENRY A R	The Pacific Telephone & Telegraph Co.
1943	Friesendorf Carl H Marion welder h	R. L. Polk & Co.
1938	FORURIA C R	Pacific Telephone
1933	LEARY THOS W WTCHMN H BERKELEY	R. L. Polk & Co.
	LEARY THOS W JR (MURIEL) LAB H BERKELEY	R. L. Polk & Co.
1928	Co Thos E Charlotte mach H	R.L. Polk and Co of California

1318 KAINS AVE

Year	Uses	Source
2006	e LOWERYDefina	Haines Company, Inc.
1962	Guillermo E A	Pacific Telephone
1955	AUGUST J R BERKELEY	The Pacific Telephone & Telegraph Co.
1950	AUGUST J R	The Pacific Telephone & Telegraph Co.
1945	AUGUST J R BERKELEY	The Pacific Telephone & Telegraph Co.
1943	AUGUST Jos Adele blrwkr h	R. L. Polk & Co.
1933	AUGUST JOS H (ADELE M) BLRMKR H BERKELEY	R. L. Polk & Co.
1925	AUGUST J R	R. L. Polk & Co. of California

1319 KAINS AVE

Year	Uses	Source
2006	TSUJID	Haines Company, Inc.
1975	ONO HARUNO	Pacific Telephone
1970	ONO ROBT T BERKELEY	Pacific Telephone Directory
1962	Ono Robt T	Pacific Telephone
1955	GALLO ALDO R BERKELEY	The Pacific Telephone & Telegraph Co.
1950	GALLO AIDA R	The Pacific Telephone & Telegraph Co.
1945	ELLIS MAY J MRS R BERKELEY	The Pacific Telephone & Telegraph Co.
1943	ELLIS C Marvine r	R. L. Polk & Co.
	ELLIS Walter E May clk h	R. L. Polk & Co.
1938	ELLIS W E R	Pacific Telephone
1933	ELLIS WALTER E (MAY) CLK H BERKELEY	R. L. Polk & Co.
1928	Coeridono Anthony Rose lab H	R.L. Polk and Co of California
	Coeridono Peter shtmtlwkr R	R.L. Polk and Co of California
	Coeridono Lena sten R	R.L. Polk and Co of California

FINDINGS

1321 KAINS AVE

Year	Uses	Source
2006	a ROCROI Renaud	Haines Company, Inc.
1992	ARON JOHN & NANCY	PACIFIC BELL DIRECTORY
1986	Aron John & Nancy	PACIFIC BELL WHITE PAGES
	Aron John & Nancy	PACIFIC BELL WHITE PAGES
1980	Meyer Louis	Pacific Telephone
1970	MEYER LOUIS BERKELEY	Pacific Telephone Directory
1962	Meyer Louis	Pacific Telephone
1955	MEYER LOUIS BERKELEY	The Pacific Telephone & Telegraph Co.
1943	Moriarty John B r	R. L. Polk & Co.
1938	MORIARTY B R	Pacific Telephone
1933	MORIARTY BART (MARY) SLSMN H BERKELEY	R. L. Polk & Co.

1322 KAINS AVE

Year	Uses	Source
1991	Me Cleave TC Jr Dr	PACIFIC BELL WHITE PAGES
	Mc Cleary PA	PACIFIC BELL WHITE PAGES
	Mc Clease John	PACIFIC BELL WHITE PAGES
1970	WHITAKER RAYMOND A BERKELEY	Pacific Telephone Directory
1955	WHITAKER RAYMOND A BERKELEY	The Pacific Telephone & Telegraph Co.
1945	SANDAU BEN R BERKELEY	The Pacific Telephone & Telegraph Co.
1928	Walters Arth H Myrtle pntr H	R.L. Polk and Co of California

1323 KAINS AVE

Year	Uses	Source
1986	Boria Manuel	PACIFIC BELL WHITE PAGES
1970	DEL CARLO DAN JR BERKELEY	Pacific Telephone Directory
1955	HYLAND HUGH BERKELEY	The Pacific Telephone & Telegraph Co.
1945	ISLEY FRED R BERKELEY	The Pacific Telephone & Telegraph Co.
1933	MARTIN JAS (MARY) MARINE ENG H BERKELEY	R. L. Polk & Co.
1928	H Jas ens R	R.L. Polk and Co of California

1237 1/2 KAINS AVE

Year	Uses	Source
1970	ELLIS JOHN R BERKELEY	Pacific Telephone Directory

FINDINGS

S SAN PABLO AVE

1257 S SAN PABLO AVE

Year	Uses	Source
1950	APEX PAINT CO	The Pacific Telephone & Telegraph Co.

SAN PABFO AVE

1250 SAN PABFO AVE

Year	Uses	Source
1950	CITY HALL	The Pacific Telephone & Telegraph Co.

SAN PABLO AVE

4 SAN PABLO AVE

Year	Uses	Source
2006	LESS	Haines Company, Inc.

San Pablo Ave

1111 San Pablo Ave

Year	Uses	Source
2014	MAX GUIMAREY	EDR Digital Archive
	EXPRESS SMOG TEST ONLY	EDR Digital Archive
	MAX GUIMAREY	EDR Digital Archive
	EXPRESS SMOG TEST ONLY	EDR Digital Archive
2010	EXPRESS SMOG TEST ONLY	EDR Digital Archive
	NICKSONS BRAKE SERVICE	EDR Digital Archive
	NICKSONS BRAKE SERVICE	EDR Digital Archive
	EXPRESS SMOG TEST ONLY	EDR Digital Archive

SAN PABLO AVE

1111 SAN PABLO AVE

Year	Uses	Source
2006	ALBANY	Haines Company, Inc.
	TRANSMISSION	Haines Company, Inc.
	CENTER	Haines Company, Inc.
	ALBANY	Haines Company, Inc.
	TRANSMSSN	Haines Company, Inc.
	CENTER	Haines Company, Inc.

FINDINGS

Year	Uses	Source
2006	NICKSONS BRAKE	Haines Company, Inc.
	SERVICE	Haines Company, Inc.
2000	ALBANY TRANSMISSION CENTER	Pacific Bell
	NICKSON S BRAKE SERVICE	Pacific Bell
1996	ALBANY TRANSMISSION CENTER	PACIFIC BELL DIRECTORY
	NICKSON S BRAKE SERVICE	PACIFIC BELL DIRECTORY
1992	ALBANY TRANSMISSION CENTER	PACIFIC BELL DIRECTORY
	NICKSON S BRAKE SERVICE	PACIFIC BELL DIRECTORY
1991	N ICKS ONS BRAKE S E RVICE	PACIFIC BELL WHITE PAGES
	ALBAN YTRAN S MIS S ION CE N TE R	PACIFIC BELL WHITE PAGES
1986	Ray & Nicks Auto Sales	PACIFIC BELL WHITE PAGES
	Roberts C	PACIFIC BELL WHITE PAGES
	Roberts Bros Construction Co	PACIFIC BELL WHITE PAGES
	Roberts Brian	PACIFIC BELL WHITE PAGES
	Roberts Bob Insurance Agency	PACIFIC BELL WHITE PAGES
	N ICKS ONS BRAKE S E RVICE	PACIFIC BELL WHITE PAGES
1980	Davis Frank Garage	Pacific Telephone
	NICKSONS BRAKE SERVICE	Pacific Telephone
	Ray & Nicks Auto Sales	Pacific Telephone
1975	NICKSON S BRAKE SERVICE	Pacific Telephone
1970	RAY S GARAGE	Pacific Telephone Directory
	RAY & NICK S AUTO SALES	Pacific Telephone Directory
	NICKSON S BRAKE SERVICE	Pacific Telephone Directory
1962	Powers O B	Pacific Telephone
1955	S L GROCERY	The Pacific Telephone & Telegraph Co.
1950	S L GROCERY ALBANY LA NSCAPE 668	The Pacific Telephone & Telegraph Co.
1943	R	R. L. Polk & Co.

1112 SAN PABLO AVE

Year	Uses	Source
2006	AGARWALMan Ish	Haines Company, Inc.
2000	10E LI LIN	Pacific Bell
	10G JIANG WEI YANG	Pacific Bell
1996	10H KWON YOUNG	PACIFIC BELL DIRECTORY
	10G SONG XIANG YUN	PACIFIC BELL DIRECTORY
1992	10H KWON YOUNG	PACIFIC BELL DIRECTORY
	10E DAVIS VALARIE MARTIN	PACIFIC BELL DIRECTORY
1991	Wang Zhixlao	PACIFIC BELL WHITE PAGES
	Simmons G	PACIFIC BELL WHITE PAGES

FINDINGS

Year	Uses	Source
1986	Schauen Ullrich	PACIFIC BELL WHITE PAGES
1980	Ansari Faramarz	Pacific Telephone
	Menasco Wm W	Pacific Telephone
	Owen Stephen & Patricia	Pacific Telephone
1970	O CONNELL DENNIS	Pacific Telephone Directory
	HOSICK HOWARD L	Pacific Telephone Directory
1962	Litton Gerald M	Pacific Telephone
	Orland Geo H	Pacific Telephone
1955	JONES ELLA	The Pacific Telephone & Telegraph Co.
	THOMPSON R C	The Pacific Telephone & Telegraph Co.

1113 SAN PABLO AVE

Year	Uses	Source
1928	B Peter cabtmkr R	R.L. Polk and Co of California
	tuck Edw carp H	R.L. Polk and Co of California

1114 SAN PABLO AVE

Year	Uses	Source
2006	TANG Shan	Haines Company, Inc.
	HWANG Jae	Haines Company, Inc.
	HERRERAJuan	Haines Company, Inc.
2000	10D WU XIMING	Pacific Bell
	10B YANG JIE	Pacific Bell
	A CHOI HAE WOON	Pacific Bell
1996	10C GUO JIANSHENG	PACIFIC BELL DIRECTORY
1992	10C GUO JIANSHENG	PACIFIC BELL DIRECTORY
	10B RUGEMALIRA JOSEPHAT	PACIFIC BELL DIRECTORY
1991	Rugg Wm R	PACIFIC BELL WHITE PAGES
	Rugg TM	PACIFIC BELL WHITE PAGES
	Rugemalira Josephat	PACIFIC BELL WHITE PAGES
	Guo Jiansheng	PACIFIC BELL WHITE PAGES
1986	Banerjee Sumit	PACIFIC BELL WHITE PAGES
	Banez Hector B	PACIFIC BELL WHITE PAGES
	Prince D	PACIFIC BELL WHITE PAGES
	Prince D & K	PACIFIC BELL WHITE PAGES
	Shih Yih Cheng	PACIFIC BELL WHITE PAGES
1980	Willie Edw	Pacific Telephone
	Shih Yih Cheng	Pacific Telephone
	Connor Jas R	Pacific Telephone

FINDINGS

Year	Uses	Source
1975	HO SZU	Pacific Telephone
1970	MITCHEM FREDERICK DOUGLAS	Pacific Telephone Directory
1950	DAWSON H C R	The Pacific Telephone & Telegraph Co.
	MOORE JOHN D R	The Pacific Telephone & Telegraph Co.

1115 SAN PABLO AVE

Year	Uses	Source
1955	STONE LEONARD L BERKELEY	The Pacific Telephone & Telegraph Co.
1950	STONE GERALD R	The Pacific Telephone & Telegraph Co.
1945	OLTMANN S E R	The Pacific Telephone & Telegraph Co.
1943	R	R. L. Polk & Co.

1116 SAN PABLO AVE

Year	Uses	Source
2006	LI Pang	Haines Company, Inc.
	ZENG LI	Haines Company, Inc.
2000	11G GONG CAIGO	Pacific Bell
	11H XU SHENG RONG	Pacific Bell
1996	11E MAJID ABDUL MOHAMED	PACIFIC BELL DIRECTORY
	11F AHN BYUNG CHUL	PACIFIC BELL DIRECTORY
1992	11F UKAEGBU CHIKWENTU	PACIFIC BELL DIRECTORY
	11G CHEN JIN-SYUNG & MAY	PACIFIC BELL DIRECTORY
1986	Jenkins John H	PACIFIC BELL WHITE PAGES
	Jenkins Joyce	PACIFIC BELL WHITE PAGES
1980	Faustino Florante & Francis	Pacific Telephone
	Mordicante Max	Pacific Telephone
	Reed T M	Pacific Telephone
	Robinson Monica	Pacific Telephone
1975	CARTY ALICIA	Pacific Telephone
1955	CURRIE JULENE	The Pacific Telephone & Telegraph Co.
	TROUPE EUGENE G JR	The Pacific Telephone & Telegraph Co.
1950	GAINES JOHN W MRS R	The Pacific Telephone & Telegraph Co.

1118 SAN PABLO AVE

Year	Uses	Source
2006	WUGuoyuan	Haines Company, Inc.
	WU Rongzong	Haines Company, Inc.
	WU Shu pao	Haines Company, Inc.
2000	11A JIANG BIWANG J	Pacific Bell

FINDINGS

Year	Uses	Source
2000	11C CUI YUJIA	Pacific Bell
1996	11A KIM HEUNGSIK	PACIFIC BELL DIRECTORY
	11C TANG JIAN SHE	PACIFIC BELL DIRECTORY
1992	ODUTOLA ADE	PACIFIC BELL DIRECTORY
	11C SHEN QING	PACIFIC BELL DIRECTORY
1991	Roark Howard	PACIFIC BELL WHITE PAGES
1986	Delgado Isidro	PACIFIC BELL WHITE PAGES
	Lee Byungteak	PACIFIC BELL WHITE PAGES
	Lee C	PACIFIC BELL WHITE PAGES
	Leet C	PACIFIC BELL WHITE PAGES
	Lee C	PACIFIC BELL WHITE PAGES
	Lee C	PACIFIC BELL WHITE PAGES
	Lee C	PACIFIC BELL WHITE PAGES
	Lee C	PACIFIC BELL WHITE PAGES
	Rutkowski Peter & Joanna	PACIFIC BELL WHITE PAGES
1980	Allen Thos Tracy	Pacific Telephone
	Jeyapalan Kanagasabai & Kalyani	Pacific Telephone
	Nunn Michael & Tracie	Pacific Telephone
	Piccolo Teri	Pacific Telephone
	Reid Sharon	Pacific Telephone
1962	Fitzgerald Dwight G	Pacific Telephone
1955	HENRY JOHN W	The Pacific Telephone & Telegraph Co.
	JOHNS FRED	The Pacific Telephone & Telegraph Co.
	JOHNS MARY	The Pacific Telephone & Telegraph Co.
1950	ALLEN JESSIE R	The Pacific Telephone & Telegraph Co.
	ROBINSON ERNEST B R	The Pacific Telephone & Telegraph Co.

1120 SAN PABLO AVE

Year	Uses	Source
2006	CHENXue	Haines Company, Inc.
	KIMYu	Haines Company, Inc.
	WE 0 JIng	Haines Company, Inc.
2000	12F LU ERDONG	Pacific Bell
	12G MAQSOOD HUMAIRA	Pacific Bell
	12H HOGUE NARCISSUS M	Pacific Bell
	12E LIN ZHIQING	Pacific Bell
1996	12E LIN ZHIQING	PACIFIC BELL DIRECTORY
1992	12E DORFMAN L	PACIFIC BELL DIRECTORY
	12F MAHZOON MOJTABA	PACIFIC BELL DIRECTORY

FINDINGS

Year	Uses	Source
1992	12G GAMAL ARIF	PACIFIC BELL DIRECTORY
	12H TSAI YAO MING	PACIFIC BELL DIRECTORY
1991	Kym Jiyoung	PACIFIC BELL WHITE PAGES
	I Preddy Daniel & Christina	PACIFIC BELL WHITE PAGES
	Preddy Ira	PACIFIC BELL WHITE PAGES
1986	Jung Taik Jin	PACIFIC BELL WHITE PAGES
	Molina Efren	PACIFIC BELL WHITE PAGES
	TsIngalia Mugatsia	PACIFIC BELL WHITE PAGES
1980	Blohm Richard	Pacific Telephone
	Chiou Shean Tsong	Pacific Telephone
	Heilweil A	Pacific Telephone
	White Evelyn W	Pacific Telephone
1975	CADAPAN ELISEO P	Pacific Telephone
1970	DJAMIN ARIFIN	Pacific Telephone Directory
	SMITH HERMAN W	Pacific Telephone Directory
	TURCO TOM	Pacific Telephone Directory
1962	Befu Ben	Pacific Telephone
1955	ROBERTSON CARL D R	The Pacific Telephone & Telegraph Co.
1950	BALEY HARRIET R	The Pacific Telephone & Telegraph Co.
	ROBERTSON CARL D R	The Pacific Telephone & Telegraph Co.

1122 SAN PABLO AVE

Year	Uses	Source
2006	KIM Dong Hyun	Haines Company, Inc.
	LITian Shu	Haines Company, Inc.
	SHIEH Shluhpyng	Haines Company, Inc.
2000	12A JIN XIAO DONG	Pacific Bell
	12B YOO SEONGHEE	Pacific Bell
1996	12C YOO OK YOON	PACIFIC BELL DIRECTORY
1992	12A PARK JEONGHAN	PACIFIC BELL DIRECTORY
	12C SOTILLO FRANCISCO	PACIFIC BELL DIRECTORY
1991	Chandrakanth Mysore	PACIFIC BELL WHITE PAGES
	Chandramouli Mahesh	PACIFIC BELL WHITE PAGES
	Park Jeonghan	PACIFIC BELL WHITE PAGES
	Sotillo Francisco	PACIFIC BELL WHITE PAGES
	Xuan Yang	PACIFIC BELL WHITE PAGES
1986	Jimenez J & L	PACIFIC BELL WHITE PAGES
	Joo Kuan Jung	PACIFIC BELL WHITE PAGES
1980	Lin Te Hua	Pacific Telephone

FINDINGS

Year	Uses	Source
1980	Nurdogan Yakup & Selma	Pacific Telephone
	Saugier Kent & Evelyn	Pacific Telephone
1975	CHANG POON-MIN	Pacific Telephone
1955	ELLIS WESLEY C	The Pacific Telephone & Telegraph Co.
	ASH CLINTON W	The Pacific Telephone & Telegraph Co.
1950	LINTON ANTHONY R	The Pacific Telephone & Telegraph Co.
	ASH CLINTON W R	The Pacific Telephone & Telegraph Co.

1124 SAN PABLO AVE

Year	Uses	Source
2006	DELAU Leonid	Haines Company, Inc.
	ERTLJohn	Haines Company, Inc.
2000	13E ATAMNA HANI	Pacific Bell
	13F LIU HONG JIAN	Pacific Bell
	13G CHO KYUNG YUN	Pacific Bell
1986	Lee Won Kyoung	PACIFIC BELL WHITE PAGES
	Cui Yiling	PACIFIC BELL WHITE PAGES
1980	Andersson E	Pacific Telephone
	Egoes Etty	Pacific Telephone
	Hergert Douglas A	Pacific Telephone
	Hsiung Hui	Pacific Telephone
	Shann Shih Hsiung	Pacific Telephone
1975	CARDOZA RAFAEL	Pacific Telephone
	CHANDANA SUMEDHA	Pacific Telephone
1955	LUCAS JESSE J	The Pacific Telephone & Telegraph Co.
	HOLLAWAY WILLIE BERKELEY	The Pacific Telephone & Telegraph Co.
	ANDERSON ROBT LEE BERKELEY	The Pacific Telephone & Telegraph Co.
	CROSS JOHNNIE M	The Pacific Telephone & Telegraph Co.
1950	MANN JACK R	The Pacific Telephone & Telegraph Co.

1126 SAN PABLO AVE

Year	Uses	Source
2006	ARADO Maria	Haines Company, Inc.
	IKUNOTakash I	Haines Company, Inc.
	LIU Zhaowel	Haines Company, Inc.
	XUOinghua	Haines Company, Inc.
2000	13A CHAMBERS SHERI E	Pacific Bell
	13B KIM EUNSAN	Pacific Bell
	13D GALANDE SANJEEV	Pacific Bell

FINDINGS

Year	Uses	Source
1996	13A MAO SHANHONG SHANE	PACIFIC BELL DIRECTORY
	13C CHA KYUNG HOI	PACIFIC BELL DIRECTORY
1992	13A PARK KI-HUN	PACIFIC BELL DIRECTORY
	13C ZAYED ADEL	PACIFIC BELL DIRECTORY
1991	I Wright Realtors	PACIFIC BELL WHITE PAGES
1986	Chou Darong	PACIFIC BELL WHITE PAGES
	Chou H	PACIFIC BELL WHITE PAGES
	Paria Wendell	PACIFIC BELL WHITE PAGES
	i Kang Chul Hyung	PACIFIC BELL WHITE PAGES
1980	Law Clarence G Jr	Pacific Telephone
	Mahasuverachai Mana	Pacific Telephone
	Stefansson Bjorn	Pacific Telephone
	Gudjonsdottir Gudrun	Pacific Telephone
	Chae Whi Jong	Pacific Telephone
1955	STREETER FRANK	The Pacific Telephone & Telegraph Co.
1950	CLARK HENRIETTA R	The Pacific Telephone & Telegraph Co.

1128 SAN PABLO AVE

Year	Uses	Source
2006	TANIGUCHI Tomoyo	Haines Company, Inc.
	D YI Weldong	Haines Company, Inc.
2000	14A ABNER MICHAEL Y	Pacific Bell
	14C HAN HYONJEONG	Pacific Bell
	14D CHEN JINSONG	Pacific Bell
1996	14C HAM CLIFFORD	PACIFIC BELL DIRECTORY
	14A PARK KWANGHO	PACIFIC BELL DIRECTORY
1992	14A KEIFMAN SAUL NESTOR	PACIFIC BELL DIRECTORY
	14B XU WEN	PACIFIC BELL DIRECTORY
	14C TAN WEI	PACIFIC BELL DIRECTORY
	14D JUNG KANGYEOUN	PACIFIC BELL DIRECTORY
1991	Medeiros Emil	PACIFIC BELL WHITE PAGES
	Xu Wen	PACIFIC BELL WHITE PAGES
1986	Perez I Auristela	PACIFIC BELL WHITE PAGES
1980	Godbersen Gordon	Pacific Telephone
	Lacke Suzanne	Pacific Telephone
	Neethling J B	Pacific Telephone
	Richman Hal & Cheryl	Pacific Telephone
1975	DE LA RIVA PHIL	Pacific Telephone
1955	HAYNES FRANK	The Pacific Telephone & Telegraph Co.

FINDINGS

Year	Uses	Source
1955	KIDD R L	The Pacific Telephone & Telegraph Co.

1130 SAN PABLO AVE

Year	Uses	Source
2006	EIREA Gabriel	Haines Company, Inc.
	MUSHTAQS	Haines Company, Inc.
2000	14F ZHOU WENJING	Pacific Bell
1996	14E LIU YAOWU	PACIFIC BELL DIRECTORY
	14F WANG YUCHUN	PACIFIC BELL DIRECTORY
	14G FANG XIAO HUI	PACIFIC BELL DIRECTORY
1992	14E ARRENDONDO I	PACIFIC BELL DIRECTORY
	14F DOHERTY R WILLIAM	PACIFIC BELL DIRECTORY
	14H JAN CHYAN DENG	PACIFIC BELL DIRECTORY
1991	Doherty R William	PACIFIC BELL WHITE PAGES
	Jan Chyan Deng	PACIFIC BELL WHITE PAGES
	Jan D	PACIFIC BELL WHITE PAGES
	Jan Eric W	PACIFIC BELL WHITE PAGES
1986	Whittaker AS	PACIFIC BELL WHITE PAGES
	Alsayyad N	PACIFIC BELL WHITE PAGES
	Alsberg N 5	PACIFIC BELL WHITE PAGES
1980	Crow P	Pacific Telephone
	Glasscock G	Pacific Telephone
	Lubkin Gregory & Krista	Pacific Telephone
1975	PERRY STEVE	Pacific Telephone
1970	PEGEEO DRUCILLA	Pacific Telephone Directory
	STORM HOWARD	Pacific Telephone Directory
1962	Weesner Chas E	Pacific Telephone
1955	LEE DAVID R	The Pacific Telephone & Telegraph Co.
	LIGON MOZELLE BERKELEY	The Pacific Telephone & Telegraph Co.
1950	LIGON MAOZELE R	The Pacific Telephone & Telegraph Co.
	LEE DAVID R	The Pacific Telephone & Telegraph Co.

1138 SAN PABLO AVE

Year	Uses	Source
1955	JAMES RUBY	The Pacific Telephone & Telegraph Co.
	FORD IRVIN J BERKELEY	The Pacific Telephone & Telegraph Co.
1950	BULLARD FRANK W R	The Pacific Telephone & Telegraph Co.

FINDINGS

1140 SAN PABLO AVE

Year	Uses	Source
1986	Schickedanz C A	PACIFIC BELL WHITE PAGES
1955	HART MAMIE LEE	The Pacific Telephone & Telegraph Co.
1950	EVANS CHARLIE R	The Pacific Telephone & Telegraph Co.

1141 SAN PABLO AVE

Year	Uses	Source
1950	EL CERRITO MOTOR CO	The Pacific Telephone & Telegraph Co.

1142 SAN PABLO AVE

Year	Uses	Source
1955	WASHINGTON THOS T BERKELEY	The Pacific Telephone & Telegraph Co.
	LOWE WM BERKELEY	The Pacific Telephone & Telegraph Co.
	WARNER ANDREW BERKELEY	The Pacific Telephone & Telegraph Co.
1950	WASHINGTON THOS T R	The Pacific Telephone & Telegraph Co.

1143 SAN PABLO AVE

Year	Uses	Source
1950	ATLAS SAW & KNIIFE WORKSS	The Pacific Telephone & Telegraph Co.

1144 SAN PABLO AVE

Year	Uses	Source
1955	WRIGHT ALONZO	The Pacific Telephone & Telegraph Co.
1950	WRIGHT ALONZO R	The Pacific Telephone & Telegraph Co.

1146 SAN PABLO AVE

Year	Uses	Source
1955	WILLIAMS GEO	The Pacific Telephone & Telegraph Co.
1950	ROBERSON JUANITA R	The Pacific Telephone & Telegraph Co.
	LLOYD WILLIE R	The Pacific Telephone & Telegraph Co.

1147 SAN PABLO AVE

Year	Uses	Source
1950	TEHANA RICHFIELD SERVICE	The Pacific Telephone & Telegraph Co.
	BOB & BILL FORD MERCURY SPECIALISTS	The Pacific Telephone & Telegraph Co.

1148 SAN PABLO AVE

Year	Uses	Source
1950	LANGHOLZ LAWRENCE R	The Pacific Telephone & Telegraph Co.
	ABOOD LEO R	The Pacific Telephone & Telegraph Co.

FINDINGS

San Pablo Ave

1155 San Pablo Ave

Year	Uses	Source
2014	CREEK SIDE APARTMENTS	EDR Digital Archive
	CREEK SIDE APARTMENTS	EDR Digital Archive
2010	CREEK SIDE APARTMENTS	EDR Digital Archive
	CREEK SIDE APARTMENTS	EDR Digital Archive

SAN PABLO AVE

1155 SAN PABLO AVE

Year	Uses	Source
2006	CREEKSIDE	Haines Company, Inc.
	GOECKEL Karen U	Haines Company, Inc.
	ROYSTON Ronnie	Haines Company, Inc.
1996	VILLA MOTEL	PACIFIC BELL DIRECTORY
1992	VILLA MOTEL	PACIFIC BELL DIRECTORY
1991	VILLA MOTE L	PACIFIC BELL WHITE PAGES
1986	VILLA MOTE L	PACIFIC BELL WHITE PAGES
	VILLA MOTEL	PACIFIC BELL WHITE PAGES
1980	VILLA MOTEL	Pacific Telephone
1970	VILLA MOTEL BERKELEY	Pacific Telephone Directory
1962	Villa Motel	Pacific Telephone
1955	MOTEL VILA BERKELEY	The Pacific Telephone & Telegraph Co.
	VILA MOTEL BERKELEY	The Pacific Telephone & Telegraph Co.

1170 SAN PABLO AVE

Year	Uses	Source
1986	Silver Dollar Lounge	PACIFIC BELL WHITE PAGES

San Pablo Ave

1172 San Pablo Ave

Year	Uses	Source
2014	WHOLE CHILD PSYCHLGCAL SVCS PC	EDR Digital Archive
	TOMBS CREEK VINEYARDS LP	EDR Digital Archive
	INTEGRTED PRPREDNESS SOLUTIONS	EDR Digital Archive
	BERKELY KUMON CLASS	EDR Digital Archive
	NAKAHARA STANLEY T	EDR Digital Archive

FINDINGS

Year	Uses	Source
2014	MAGIN SANDRA W RN LAC OMD	EDR Digital Archive
	A MUSCLE	EDR Digital Archive
	E Z DINE INN	EDR Digital Archive
	MARY LYNN MORALES	EDR Digital Archive
	5 STAR LOANS	EDR Digital Archive
	AMMARI ELECTRONICS	EDR Digital Archive
	MARY LYNN MORALES	EDR Digital Archive
	5 STAR LOANS	EDR Digital Archive
	AMMARI ELECTRONICS	EDR Digital Archive
	E Z DINE INN	EDR Digital Archive
	A MUSCLE	EDR Digital Archive
	MAGIN SANDRA W RN LAC OMD	EDR Digital Archive
	WHOLE CHILD PSYCHLGCAL SVCS PC	EDR Digital Archive
	TOMBS CREEK VINEYARDS LP	EDR Digital Archive
	INTEGRTED PRPREDNESS SOLUTIONS	EDR Digital Archive
	BERKELY KUMON CLASS	EDR Digital Archive
	NAKAHARA STANLEY T	EDR Digital Archive
2010	SANQUIST CONSTRUCTION	EDR Digital Archive
	TOMBS CREEK VINEYARDS LP	EDR Digital Archive
	BERKELY KUMON CLASS	EDR Digital Archive
	NAKAHARA STANLEY T	EDR Digital Archive
	A MUSCLE	EDR Digital Archive
	MARY LYNN MORALES	EDR Digital Archive
	AMMARI ELECTRONICS	EDR Digital Archive
	E Z DINE INN	EDR Digital Archive
	MAGIN SANDRA W RN LAC OMD	EDR Digital Archive
	BURTS HEARING AID SERVICE	EDR Digital Archive
	MAGIN SANDRA W RN LAC OMD	EDR Digital Archive
	BURTS HEARING AID SERVICE	EDR Digital Archive
	MARY LYNN MORALES	EDR Digital Archive
	AMMARI ELECTRONICS	EDR Digital Archive
	E Z DINE INN	EDR Digital Archive
	SANQUIST CONSTRUCTION	EDR Digital Archive
	NAKAHARA STANLEY T	EDR Digital Archive
	TOMBS CREEK VINEYARDS LP	EDR Digital Archive
	BERKELY KUMON CLASS	EDR Digital Archive
	A MUSCLE	EDR Digital Archive

SAN PABLO AVE

1172 SAN PABLO AVE

Year	Uses	Source
2006	READING CENTER	Haines Company, Inc.
	MAGINSANDRAW	Haines Company, Inc.
	RN LAC OMD	Haines Company, Inc.
	NAKAHARA	Haines Company, Inc.
	STANLEY TMSATC	Haines Company, Inc.
	Newe LLJ	Haines Company, Inc.
	PAC ACUPUNCTURE	Haines Company, Inc.
	&ORNTLMDCN	Haines Company, Inc.
	SANQUIST	Haines Company, Inc.
	CONSTRUCTION	Haines Company, Inc.
	VILLANUEVA	Haines Company, Inc.
	A MUSCLE	Haines Company, Inc.
	AMMARI	Haines Company, Inc.
	ELECTRONICS	Haines Company, Inc.
	ANANDAYOGAa	Haines Company, Inc.
	MEDITATION	Haines Company, Inc.
	CENTER	Haines Company, Inc.
	ATHLETIC TRAINING	Haines Company, Inc.
	CLINIC	Haines Company, Inc.
	BURTS HEARING	Haines Company, Inc.
	AID SERVICE	Haines Company, Inc.
	KUMON BERKELEY	Haines Company, Inc.
	CLASS	Haines Company, Inc.
	KUMON MATH&	Haines Company, Inc.
2000	101 BERKELEY KUMON CENTER	Pacific Bell
	103 AMMARI ELECTRONICS	Pacific Bell
	201 PACIFIC ACUPUNCTURE & ORIENTAL MEDICINE	Pacific Bell
	202 ANANDA YOGA & MEDITATION CENTER	Pacific Bell
	203 BILTEKOFF STACIE CERTIFIED MASSAGE THERAPIST	Pacific Bell
	200B OZER-BEARSON DANA & DANN	Pacific Bell
	200C PUBLIC REALTY ASSOC	Pacific Bell
1996	101 BERKELEY KUMON CENTER	PACIFIC BELL DIRECTORY
	201 MAGIN SANDRA W RN LAC OMD	PACIFIC BELL DIRECTORY

FINDINGS

Year	Uses	Source
1996	201 PACIFIC ACUPUNCTURE & ORIENTAL MEDICINE	PACIFIC BELL DIRECTORY
	202 BEALL & WEIL TAX SERVICE	PACIFIC BELL DIRECTORY
	200C ZWOYER EUGENE	PACIFIC BELL DIRECTORY
1992	201 MAGIN SANDRA W RN LAC DMD	PACIFIC BELL DIRECTORY
	201 PACIFIC ACUPUNCTURE & ORIENTAL MEDICINE	PACIFIC BELL DIRECTORY
	201 SORDEAN JAY LAC OMD	PACIFIC BELL DIRECTORY
	202 BEALL & WEIL TAX SERVICE	PACIFIC BELL DIRECTORY
	200C ZWOYER EUGENE	PACIFIC BELL DIRECTORY
	200D BAYSIDE VIDEO GRAPHIX	PACIFIC BELL DIRECTORY
1991	Beall Peter Beall & Weil Tax Service	PACIFIC BELL WHITE PAGES
	Beall & Weil Tax Service	PACIFIC BELL WHITE PAGES
	Albany	PACIFIC BELL WHITE PAGES
	Real Estate Loan Department	PACIFIC BELL WHITE PAGES
	Magin Sandra W RN CA OMD	PACIFIC BELL WHITE PAGES
	Night Protective Industries	PACIFIC BELL WHITE PAGES
	Pacific Acupuncture & Oriental Medicine	PACIFIC BELL WHITE PAGES
	Rodin Nick Beall & Weil Tax Service	PACIFIC BELL WHITE PAGES
	Rodini Ernest J	PACIFIC BELL WHITE PAGES
	Well James Beall & Weil Tax Service	PACIFIC BELL WHITE PAGES
	Well John & Jane	PACIFIC BELL WHITE PAGES
	Well John S	PACIFIC BELL WHITE PAGES
	Well Jon Ph D	PACIFIC BELL WHITE PAGES
	Maginnes A M	PACIFIC BELL WHITE PAGES
	Sordean Jay CAOMD	PACIFIC BELL WHITE PAGES
	Sordillo Carolyn	PACIFIC BELL WHITE PAGES
	Sorel Janet	PACIFIC BELL WHITE PAGES
1986	Vans Motor Sales	PACIFIC BELL WHITE PAGES
1980	Vans Motor Sales	Pacific Telephone
1970	VAN S MOTOR SALES BERKELEY	Pacific Telephone Directory
1962	Vans Motor Sales	Pacific Telephone
1955	VAN S MOTOR SALES BERKELEY	The Pacific Telephone & Telegraph Co.
1950	A & T AUTO GLASS	The Pacific Telephone & Telegraph Co.
1945	CLARK FLAMON R BERKELEY	The Pacific Telephone & Telegraph Co.
1943	CLARK Flamon A Lilly slsmn h	R. L. Polk & Co.
	CLARK Loren B Doris shipydwkr h	R. L. Polk & Co.
	Williamson Thos barber h	R. L. Polk & Co.
1938	MASON VIOIA B R	Pacific Telephone

FINDINGS

Year	Uses	Source
1933	WILLIAMS THEODOSO F MRS DOG KENNELS BERKELEY	R. L. Polk & Co.

1175 SAN PABLO AVE

Year	Uses	Source
1933	DAVIS PERRY O R BERKELEY	R. L. Polk & Co.
	EPPERSON MARION F TOYS BERKELEY	R. L. Polk & Co.
1928	532 Bisque Doll Co Mrs Marion Eppersoc MrsLillian Davis	R.L. Polk and Co of California
	destrian Lillian wid C California Bisque Doll Co H	R.L. Polk and Co of California
	EPPERSON Marian wid E T California Biscue Doll Co H	R.L. Polk and Co of California

San Pablo Ave

1177 San Pablo Ave

Year	Uses	Source
2014	P & K TOOL INC	EDR Digital Archive
	P & K TOOL INC	EDR Digital Archive
2010	P & K TOOL INC	EDR Digital Archive
	P & K TOOL INC	EDR Digital Archive

SAN PABLO AVE

1177 SAN PABLO AVE

Year	Uses	Source
2006	REVOLVERDESIGN	Haines Company, Inc.
	TRANSMSSNS	Haines Company, Inc.
	GALLERY	Haines Company, Inc.
2000	AAMCO TRANSMISSIONS	Pacific Bell
1996	AAMCO TRANSMISSIONS	PACIFIC BELL DIRECTORY
1992	AAMCO TRANSMISSIONS	PACIFIC BELL DIRECTORY
1991	TRAN S MIS S ION S Berkeley Albany	PACIFIC BELL WHITE PAGES
1986	AAMCO TRANSMISSIONS	PACIFIC BELL WHITE PAGES
	Berkeley	PACIFIC BELL WHITE PAGES
	Berkeley	PACIFIC BELL WHITE PAGES
1980	Aamco Transmissions	Pacific Telephone
	Berkeley	Pacific Telephone
	Berkeley	Pacific Telephone
1975	BERKELEY COMMERCIAL PHOTO CO	Pacific Telephone

Year	Uses	Source
1970	CHRISTIAN CHURCH-DISCIPLES OF CHRIST-STATE OFFICE BERKELEY	Pacific Telephone Directory
1962	Bobbitt Ben C Christian Churches Disciples of Christ State Ofc	Pacific Telephone
	CHRISTIAN CHURCHES DISCIPLES OF CHRIST STATE OFFICE	Pacific Telephone
1955	GLEASON S USED FURNITURE BERKELEY	The Pacific Telephone & Telegraph Co.
1950	GLEASON S USED FURNITURE	The Pacific Telephone & Telegraph Co.

San Pablo Ave

1178 San Pablo Ave

Year	Uses	Source
2014	BERKELEY FOOT SPECIALIST	EDR Digital Archive
	KIWI PEDIATRICS MEDICAL GROUP	EDR Digital Archive
	KITTAMS DAVID W MD	EDR Digital Archive
	CHOW DIANE Y DPM & ASSOC	EDR Digital Archive
	BERKELEY FOOT SPECIALIST	EDR Digital Archive
	KIWI PEDIATRICS MEDICAL GROUP	EDR Digital Archive
	CHOW DIANE Y DPM & ASSOC	EDR Digital Archive
	KITTAMS DAVID W MD	EDR Digital Archive
2010	KITTAMS DAVID W MD	EDR Digital Archive
	LOCKE DR BERNARD M	EDR Digital Archive
	CHOW DIANE Y DPM & ASSOC	EDR Digital Archive
	KIWI PEDIATRICS MEDICAL GROUP	EDR Digital Archive
	BERKELEY FOOT SPECIALIST	EDR Digital Archive
	GLASSER JAY DPM	EDR Digital Archive
	KITTAMS DAVID W MD	EDR Digital Archive
	LOCKE DR BERNARD M	EDR Digital Archive
	CHOW DIANE Y DPM & ASSOC	EDR Digital Archive
	KIWI PEDIATRICS MEDICAL GROUP	EDR Digital Archive
	BERKELEY FOOT SPECIALIST	EDR Digital Archive
	GLASSER JAY DPM	EDR Digital Archive

SAN PABLO AVE

1178 SAN PABLO AVE

Year	Uses	Source
2006	ALBANY BERKLY	Haines Company, Inc.
	FOOT CLNC PDTRY	Haines Company, Inc.

FINDINGS

Year	Uses	Source
2006	BERKLY FOOT&	Haines Company, Inc.
	ANKLE SPCLSTS	Haines Company, Inc.
	CHOW DIANE DPM	Haines Company, Inc.
	CHOWDIANEY	Haines Company, Inc.
	DPM&ASSOCIATES	Haines Company, Inc.
	GLASSERJAYDPM	Haines Company, Inc.
	KITTAMS DAVIDW	Haines Company, Inc.
	KIWI PEDIATRICS	Haines Company, Inc.
	MEDICAL GROUP	Haines Company, Inc.
	LOCKE BERNARD M	Haines Company, Inc.
	SALSBURG	Haines Company, Inc.
	ELIZABETH L MD	Haines Company, Inc.
	WINOKUR ROBIN F	Haines Company, Inc.
2000	KITTAMS DAVID W MD	Pacific Bell
	GLASSER JAY DPM	Pacific Bell
	A CHOW DIANE Y DPM & ASSOCIATES	Pacific Bell
	A LOCKE BERNARD M DR	Pacific Bell
1996	KITTAMS DAVID W MD	PACIFIC BELL DIRECTORY
	GLASSER JAY DPM	PACIFIC BELL DIRECTORY
	E SUTHERLAND HARLAN D	PACIFIC BELL DIRECTORY
1992	KITTAMS DAVID W MD	PACIFIC BELL DIRECTORY
	GLASSER JAY DPM	PACIFIC BELL DIRECTORY
	E SUTHERLAND HARLAN D	PACIFIC BELL DIRECTORY
1991	Glasser Jay DPM	PACIFIC BELL WHITE PAGES
	Sutherland Harlan D ins agt	PACIFIC BELL WHITE PAGES
	Winokur Shana	PACIFIC BELL WHITE PAGES
	Winrow A	PACIFIC BELL WHITE PAGES
	Albany Berkeley Foot Clinic Podiatry Group	PACIFIC BELL WHITE PAGES
	Kittel Chas	PACIFIC BELL WHITE PAGES
	Kittel R	PACIFIC BELL WHITE PAGES
	Kittell M	PACIFIC BELL WHITE PAGES
1986	Braxton La Verne CPA	PACIFIC BELL WHITE PAGES
	Davis Sharon MA CCC	PACIFIC BELL WHITE PAGES
	Davis Sheldon J Sheldon J Davis Inc i Kaiser Plaza	PACIFIC BELL WHITE PAGES
	Glasser Jay DPM	PACIFIC BELL WHITE PAGES
	Albany Berkeley Foot Clinic Podiatry Group	PACIFIC BELL WHITE PAGES

FINDINGS

Year	Uses	Source
1986	Nati Council Of Jewish Women Western District	PACIFIC BELL WHITE PAGES
	Sutherland Harlan D ins agt	PACIFIC BELL WHITE PAGES
	DAVIS SHARON M MA CCC	PACIFIC BELL WHITE PAGES
	BRAXTON LAVERNE	PACIFIC BELL WHITE PAGES
	GLASSER JAY DPM	PACIFIC BELL WHITE PAGES
	NATL COUNCIL OF JEWISH WOMEN WESTERN	PACIFIC BELL WHITE PAGES
	E SUTHERLAND HARLAN D	PACIFIC BELL WHITE PAGES
1980	Adamson Christopher A MD	Pacific Telephone
	Wonder Printers	Pacific Telephone
1975	ADAMSON CHRISTOPHER A MD BERKELEY	Pacific Telephone
1970	ADAMSON CHRISTOPHER A MD	Pacific Telephone Directory
	RX PHARMACY BERKELEY	Pacific Telephone Directory
	Z DENTAL LABORATORY BERKELEY	Pacific Telephone Directory
	ZAMBOANGA TROPICAL PRODUCTS BERKELEY	Pacific Telephone Directory
1962	CODORNICES MEDICAL BUILDING	Pacific Telephone
	Rapp Raymond W MD	Pacific Telephone
	Richardson J A MD	Pacific Telephone
	Adamson Christopher A MD	Pacific Telephone
1943	Wallace Jos J Marion lab h	R. L. Polk & Co.
1933	OLIVERA JOS (AMELIA) LAB H BERKELEY	R. L. Polk & Co.
	TERRA FRANK LAB H BERKELEY	R. L. Polk & Co.
	TERRA VICTOR DIE SETTER R BERKELEY	R. L. Polk & Co.
1928	Oliviera Frank R	R.L. Polk and Co of California
	Oliviera Jos Amelia H	R.L. Polk and Co of California

1179 SAN PABLO AVE

Year	Uses	Source
1945	NEAL T E R BERKELEY	The Pacific Telephone & Telegraph Co.
1928	EPPERSON John W R	R.L. Polk and Co of California
	h H Cray Beulah slsmn Union Ice Co H	R.L. Polk and Co of California

1182 SAN PABLO AVE

Year	Uses	Source
1962	Rickertt Walter A	Pacific Telephone
1955	RICKERTT WALTER A BERKELEY	The Pacific Telephone & Telegraph Co.

FINDINGS

Year	Uses	Source
1950	NEAL ROBT R	The Pacific Telephone & Telegraph Co.
1933	PRICE JOHN CHAUF H BERKELEY	R. L. Polk & Co.
1928	Arizona Thos W Lenore mach H	R.L. Polk and Co of California
	Oavour Leonora Mrs H	R.L. Polk and Co of California

1183 SAN PABLO AVE

Year	Uses	Source
1950	SEAY L A R	The Pacific Telephone & Telegraph Co.

1184 SAN PABLO AVE

Year	Uses	Source
1986	Mc Millians Upholstery	PACIFIC BELL WHITE PAGES

1185 SAN PABLO AVE

Year	Uses	Source
1950	ONDERWYZER GABY E R	The Pacific Telephone & Telegraph Co.
1945	MOORE MARION E R BERKELEY	The Pacific Telephone & Telegraph Co.
1933	NEAL THOS (LAURA) PLMBR BERKELEY	R. L. Polk & Co.
1928	Lincoln Thos Laura plmbr H	R.L. Polk and Co of California

San Pablo Ave

1187 San Pablo Ave

Year	Uses	Source
2014	GENERAL TRANSMISSION INC	EDR Digital Archive
	GENERAL TRANSMISSION INC	EDR Digital Archive
2010	GENERAL TRANSMISSION INC	EDR Digital Archive
	GENERAL TRANSMISSION INC	EDR Digital Archive

SAN PABLO AVE

1187 SAN PABLO AVE

Year	Uses	Source
2006	GENLTRANSMSSNS	Haines Company, Inc.
2000	GENERAL TRANSMISSIONS	Pacific Bell
1996	GENERAL TRANSMISSIONS	PACIFIC BELL DIRECTORY
1992	GIBRALTAR TRANSMISSIONS	PACIFIC BELL DIRECTORY
1991	Berkeley	PACIFIC BELL WHITE PAGES
1986	GIBRALTAR TRANSMISSIONS	PACIFIC BELL WHITE PAGES
	GIBRALTAR TRAN S MIS S ION S	PACIFIC BELL WHITE PAGES

FINDINGS

Year	Uses	Source
1970	EAST BAY CHEVROLET CO	Pacific Telephone Directory
1955	RICH MOTOR CO BERKELEY	The Pacific Telephone & Telegraph Co.
	RICH MOTOR CO BERKELEY	The Pacific Telephone & Telegraph Co.
1950	RICL HARRY R	The Pacific Telephone & Telegraph Co.
	AMER MOTORS	The Pacific Telephone & Telegraph Co.
1945	WARREN C ROY USED CARS BERKELEY	The Pacific Telephone & Telegraph Co.
1928	Linscott Drilling Co E G Linscott pres Robt Hectorv pres L E Mc Clary sec S H Dunbar treas	R.L. Polk and Co of California

San Pablo Ave

1193 San Pablo Ave

Year	Uses	Source
2014	BERKELEY AUTO CENTER	EDR Digital Archive
	BERKELEY AUTO CENTER	EDR Digital Archive
2010	BERKELEY AUTO CENTER	EDR Digital Archive
	BERKELEY AUTO CENTER	EDR Digital Archive

SAN PABLO AVE

1193 SAN PABLO AVE

Year	Uses	Source
1996	FOREIGN AUTO CENTER CAR SALES	PACIFIC BELL DIRECTORY
1992	BERKELEY AUTO CENTER	PACIFIC BELL DIRECTORY
1991	Berkeley Auto Center	PACIFIC BELL WHITE PAGES
1986	BERKELEY AUTO CENTER	PACIFIC BELL WHITE PAGES
	Berkeley Auto Center	PACIFIC BELL WHITE PAGES

San Pablo Ave

1197 San Pablo Ave

Year	Uses	Source
2014	TAJBAKHSH SASAN	EDR Digital Archive
	TAJBAKHSH SASAN	EDR Digital Archive
2010	TAJBAKHSH SASAN	EDR Digital Archive
	TAJBAKHSH SASAN	EDR Digital Archive

SAN PABLO AVE

1197 SAN PABLO AVE

Year	Uses	Source
2006	Rest AURANT	Haines Company, Inc.
	GILMANAUTO	Haines Company, Inc.
	MCDONALDS	Haines Company, Inc.
2000	SMOG CENTER	Pacific Bell
	FOREIGN AUTO CENTER REPAIR & SERVICE	Pacific Bell
1996	FOREIGN AUTO CENTER REPAIR & SERVICE	PACIFIC BELL DIRECTORY
1992	FOREIGN AUTO CENTER	PACIFIC BELL DIRECTORY
1991	FORE IN AUTO CE N TE R	PACIFIC BELL WHITE PAGES
1986	A & M Auto Body	PACIFIC BELL WHITE PAGES
	Foreign Auto Center	PACIFIC BELL WHITE PAGES
	A & M AUTO BODY	PACIFIC BELL WHITE PAGES
	FOREIGN AUTO CENTER	PACIFIC BELL WHITE PAGES
1980	Foreign Auto Center	Pacific Telephone
1975	DAY S TEXACO SERVICE	Pacific Telephone
1970	DAY S TEXACO SERVICE BERKELEY	Pacific Telephone Directory
1962	Days Texaco Service	Pacific Telephone
1955	DAY S TEXACO SERVICE BERKELEY	The Pacific Telephone & Telegraph Co.
	MEREDITH DISTRIBUTING CO BERKELEY	The Pacific Telephone & Telegraph Co.
1950	SHADI S SERVICE STATION	The Pacific Telephone & Telegraph Co.

San Pablo Ave

1198 San Pablo Ave

Year	Uses	Source
2014	572 INC	EDR Digital Archive
	RADE INC	EDR Digital Archive
	RADE INC	EDR Digital Archive
	572 INC	EDR Digital Archive
2010	RADE INC	EDR Digital Archive
	572 INC	EDR Digital Archive
	572 INC	EDR Digital Archive
	RADE INC	EDR Digital Archive

SAN PABLO AVE

1198 SAN PABLO AVE

Year	Uses	Source
2000	MCDONALD S RESTAURANT	Pacific Bell
1996	MCDONALD S HAMBURGERS	PACIFIC BELL DIRECTORY
1992	MCDONALD S HAMBURGERS	PACIFIC BELL DIRECTORY
1991	Mc Donalds Hamburgers	PACIFIC BELL WHITE PAGES
1986	Mc Donalds Hamburgers	PACIFIC BELL WHITE PAGES
	MCDONALDS HAMBURGERS	PACIFIC BELL WHITE PAGES
1980	Mc Donalds Hamburgers	Pacific Telephone
1975	MC DONALD S HAMBURGERS	Pacific Telephone
1970	MCDONALD S HAMBURGERS BERKELEY	Pacific Telephone Directory

San Pablo Ave

1199 San Pablo Ave

Year	Uses	Source
2014	SMOG ZONE TEST ONLY	EDR Digital Archive
	SMOG ZONE TEST ONLY	EDR Digital Archive
2010	SMOG ZONE TEST ONLY	EDR Digital Archive
	SMOG ZONE TEST ONLY	EDR Digital Archive

SAN PABLO AVE

1199 SAN PABLO AVE

Year	Uses	Source
1992	A & M AUTO BODY	PACIFIC BELL DIRECTORY
1991	A & M Auto Body	PACIFIC BELL WHITE PAGES
1975	ALDERSON S TRIM & UPHOLSTERY SHOP	Pacific Telephone
1970	ALDERSON S TRIM & UPHOLSTERY SHOP BERKELEY	Pacific Telephone Directory
1962	Griff Auto Wash	Pacific Telephone

San Pablo Ave

1200 San Pablo Ave

Year	Uses	Source
2014	CHURCHS CHICKEN	EDR Digital Archive
	COMBATALADE ALBERT E	EDR Digital Archive

Year	Uses	Source
2014	CHURCHS CHICKEN	EDR Digital Archive
	COMBATALADE ALBERT E	EDR Digital Archive
2010	COMBATALADE ALBERT E	EDR Digital Archive
	COMBATALADE ALBERT E	EDR Digital Archive

SAN PABLO AVE

1200 SAN PABLO AVE

Year	Uses	Source
2006	CHURCHS FRIED	Haines Company, Inc.
2000	CHURCH S FRIED CHICKEN	Pacific Bell
1996	CHURCH S FRIED CHICKEN	PACIFIC BELL DIRECTORY
1970	ENCO PRODUCT SERVICE STATIONS	Pacific Telephone Directory

1206 SAN PABLO AVE

Year	Uses	Source
1955	SUNDAY CHAS BERKELEY	The Pacific Telephone & Telegraph Co.
	SUNDAY BENNIE BERKELEY	The Pacific Telephone & Telegraph Co.
1950	SANDERS WINTON C R	The Pacific Telephone & Telegraph Co.
	DOLL HARVEY C R	The Pacific Telephone & Telegraph Co.

1211 SAN PABLO AVE

Year	Uses	Source
1950	GILMAN N & R	The Pacific Telephone & Telegraph Co.

San Pablo Ave

1212 San Pablo Ave

Year	Uses	Source
2014	LESLIE CERAMICS SUPPLY CO INC	EDR Digital Archive
	LESLIE CERAMICS SUPPLY CO INC	EDR Digital Archive
2010	LESLIE CERAMICS SUPPLY CO INC	EDR Digital Archive
	SPIRIT ENTERPRISES	EDR Digital Archive
	LESLIE CERAMICS SUPPLY CO INC	EDR Digital Archive
	SPIRIT ENTERPRISES	EDR Digital Archive

SAN PABLO AVE

1212 SAN PABLO AVE

Year	Uses	Source
2006	SUPPLY CO	Haines Company, Inc.
	LESUECERAMICS	Haines Company, Inc.
2000	LESLIE CERAMICS SUPPLY CO	Pacific Bell
1996	LESLIE CERAMICS SUPPLY CO	PACIFIC BELL DIRECTORY
1986	Leslie Ceramics Supply Co	PACIFIC BELL WHITE PAGES
1970	LESLIE CERAMICS SUPPLY CO BERKELEY	Pacific Telephone Directory
1955	MITZEL MEAT MARKET BERKELEY	The Pacific Telephone & Telegraph Co.
1950	MITZEL MEAT MARKET	The Pacific Telephone & Telegraph Co.
1933	AHLBORN WM (GEORGIE) LAB H BERKELEY	R. L. Polk & Co.
1928	Louisa Louis Clara chauf H	R.L. Polk and Co of California

1213 SAN PABLO AVE

Year	Uses	Source
2006	APARTMENTS	Haines Company, Inc.
	AVESTi MEHRAnir S	Haines Company, Inc.
	BLUEBret	Haines Company, Inc.
	BRITr ON Lafrhn	Haines Company, Inc.
	HANDLOS Wa It	Haines Company, Inc.
	NUNEZKaria	Haines Company, Inc.
	RIORDANLynn	Haines Company, Inc.
	ROBERTS Donald	Haines Company, Inc.
	SEUBCHAROENXati	Haines Company, Inc.
	TUN Win	Haines Company, Inc.
2000	101 CANSLOR ROBERT	Pacific Bell
	103 AU TIEN HANH	Pacific Bell
	104 XIE ZHENGHUI	Pacific Bell
	202 SHIN YOUNGSHIK	Pacific Bell
	203 VANNACHAI SERM	Pacific Bell
	204 LARIG KARIN M	Pacific Bell
1996	103 AU TIEN HANH	PACIFIC BELL DIRECTORY
	203 VANNACHAI SERM	PACIFIC BELL DIRECTORY
1991	Wu Norman	PACIFIC BELL WHITE PAGES
	Wu N	PACIFIC BELL WHITE PAGES
	Wu Ming Ya	PACIFIC BELL WHITE PAGES

FINDINGS

Year	Uses	Source
1991	Tsao We Ling	PACIFIC BELL WHITE PAGES
1986	Quah Nu	PACIFIC BELL WHITE PAGES
1975	FULNAMT ATSUHLRO BERKELEY 524577	Pacific Telephone
1970	BLASER DAVID A BERKELEY	Pacific Telephone Directory
	YOSHIMOTO PATRICIA BERKELEY	Pacific Telephone Directory
	UZCATEGUI ELY BERKELEY	Pacific Telephone Directory
	SMITH JAS E BERKELEY	Pacific Telephone Directory
	PAN SHIH-HUA BERKELEY	Pacific Telephone Directory
	JONES T BERKELEY	Pacific Telephone Directory
	HOHMANN GERALD BERKELEY	Pacific Telephone Directory

1214 SAN PABLO AVE

Year	Uses	Source
1950	STOERMER ETTA MRS R	The Pacific Telephone & Telegraph Co.
1938	STOERMER ETTA MRS R	Pacific Telephone
1933	DAVIS JOHN H H BERKELEY	R. L. Polk & Co.
	DAVIS HOWARD L FIREMN BPD R BERKELEY	R. L. Polk & Co.
1928	Boswell Alfaretta Mrs R	R.L. Polk and Co of California
	Co Wm H Anna cooper H	R.L. Polk and Co of California

1215 SAN PABLO AVE

Year	Uses	Source
2006	HUBBARD Richard	Haines Company, Inc.
	WONG Kenton	Haines Company, Inc.
1970	YOUNG DOUGLAS J BERKELEY	Pacific Telephone Directory
1955	MARY S LAUNDROMAT BERKELEY	The Pacific Telephone & Telegraph Co.

1218 SAN PABLO AVE

Year	Uses	Source
1933	MCCOY GOLDEN (EMMA) PLSTR H BERKELEY	R. L. Polk & Co.

San Pablo Ave

1220 San Pablo Ave

Year	Uses	Source
2014	TOKYO FISH MARKET	EDR Digital Archive
	TOKYO FISH MARKET	EDR Digital Archive
2010	TOKYO FISH MARKET	EDR Digital Archive

Year	Uses	Source
2010	TOKYO FISH MARKET	EDR Digital Archive

SAN PABLO AVE

1220 SAN PABLO AVE

Year	Uses	Source
2006	TOKYO FISH MKT	Haines Company, Inc.
2000	TOKYO FISH MKT	Pacific Bell
1996	TOKYO FISH MKT	PACIFIC BELL DIRECTORY
1970	TOKYO FISH MKT BERKELEY	Pacific Telephone Directory
1955	KEHRIOTIS JAS G LIQR STR BERKELEY	The Pacific Telephone & Telegraph Co.
1933	DAVIS LOUIS C LAB H	R. L. Polk & Co.
1928	h Louis C lab H	R.L. Polk and Co of California

1222 SAN PABLO AVE

Year	Uses	Source
1955	LAUNDERETTE BERKELEY	The Pacific Telephone & Telegraph Co.
1950	LAUNDERETTE	The Pacific Telephone & Telegraph Co.

San Pablo Ave

1223 San Pablo Ave

Year	Uses	Source
2014	SENGSO ENTERPRISE INC	EDR Digital Archive
	101 AUTO BODY INC	EDR Digital Archive
	101 COLLISION CENTER	EDR Digital Archive
	SENGSO ENTERPRISE INC	EDR Digital Archive
	101 AUTO BODY INC	EDR Digital Archive
	101 COLLISION CENTER	EDR Digital Archive
2010	SENGSO ENTERPRISE INC	EDR Digital Archive
	101 AUTO BODY INC	EDR Digital Archive
	101 AUTO BODY INC	EDR Digital Archive
	SENGSO ENTERPRISE INC	EDR Digital Archive

SAN PABLO AVE

1223 SAN PABLO AVE

Year	Uses	Source
2006	101 AUTO BODY	Haines Company, Inc.

FINDINGS

Year	Uses	Source
2000	101 AUTO BODY	Pacific Bell
1996	101 AUTO BODY	PACIFIC BELL DIRECTORY
1970	ROYALS RADIATOR & BODY SHOP BERKELEY	Pacific Telephone Directory
1955	QUONG LEE IDEAL LAUNDRY BERKELEY	The Pacific Telephone & Telegraph Co.
	IDEAL LAUNDRY BERKELEY	The Pacific Telephone & Telegraph Co.

1224 SAN PABLO AVE

Year	Uses	Source
1975	MI MI BEAUTY SALON	Pacific Telephone
1943	Kestenblatt Saml mens clo	R. L. Polk & Co.

San Pablo Ave

1225 San Pablo Ave

Year	Uses	Source
2014	101 AUTO GLASS	EDR Digital Archive
	101 AUTO GLASS	EDR Digital Archive

SAN PABLO AVE

1225 SAN PABLO AVE

Year	Uses	Source
2006	ELECTRIC	Haines Company, Inc.
	FREDRICS	Haines Company, Inc.
2000	FREDRIC S ELECTRIC	Pacific Bell
1970	CALIFORNIA RADIATOR WORKS BERKELEY	Pacific Telephone Directory
1955	DULAY LALLY BERKELEY	The Pacific Telephone & Telegraph Co.
1933	KOERNER LEW F (MATTIE) ELECTN H BERKELEY	R. L. Polk & Co.
1928	Murdoch Myrten grinder R	R.L. Polk and Co of California

San Pablo Ave

1227 San Pablo Ave

Year	Uses	Source
2014	BERKELEY BIKE AND SKATESBOARDS	EDR Digital Archive
	BERKELEY BIKE AND SKATESBOARDS	EDR Digital Archive
	LIFTED BARBER SHOP	EDR Digital Archive
	LIFTED BARBER SHOP	EDR Digital Archive

Year	Uses	Source
2010	BERKELEY BIKE AND STAKESBOARDS	EDR Digital Archive
	BERKELEY BIKE AND STAKESBOARDS	EDR Digital Archive

SAN PABLO AVE

1227 SAN PABLO AVE

Year	Uses	Source
2006	HELP USELL	Haines Company, Inc.
2000	DC PIANO CO	Pacific Bell
1996	ECONOMETRICS	PACIFIC BELL DIRECTORY
1991	Fast Pace Word Processing	PACIFIC BELL WHITE PAGES
	Fast Glass & Aluminum	PACIFIC BELL WHITE PAGES
1975	PIERRE S IMPORTS AUTO REPR	Pacific Telephone
1970	PIERRE S IMPORTS AUTO REPR BERKELEY	Pacific Telephone Directory
1955	NICKSON S BRAKE SERVICE BERKELEY	The Pacific Telephone & Telegraph Co.

San Pablo Ave

1229 San Pablo Ave

Year	Uses	Source
2014	TURKO PERSIAN RUG CLEANING CO	EDR Digital Archive
	TURKO PERSIAN RUG CLEANING CO	EDR Digital Archive
2010	TURKO PERSIAN RUG CLEANING CO	EDR Digital Archive
	TURKO PERSIAN RUG CLEANING CO	EDR Digital Archive

SAN PABLO AVE

1229 SAN PABLO AVE

Year	Uses	Source
2006	RUG CLEANING CO	Haines Company, Inc.
	TURKO PERSIAN	Haines Company, Inc.
	RUG CLEANING CO	Haines Company, Inc.
	TURKO PERSIAN	Haines Company, Inc.
	ORLANDO CHAVEZ	Haines Company, Inc.
	HOFFMAN MICHAEL	Haines Company, Inc.
2000	TURKO PERSIAN RUG CLEANING CO	Pacific Bell
1996	HENDERSON S MOTOR PARTS INC	PACIFIC BELL DIRECTORY
1986	Hendersons Motor Parts	PACIFIC BELL WHITE PAGES
	Hendersons Motor Parts	PACIFIC BELL WHITE PAGES

Year	Uses	Source
1970	HENDERSON S MOTOR PARTS BERKELEY	Pacific Telephone Directory
1955	TOM S AUTO WRECKING BERKELEY	The Pacific Telephone & Telegraph Co.
	DESPU THOS E TOM S AUTO WRECKNG BERKELEY	The Pacific Telephone & Telegraph Co.

1230 SAN PABLO AVE

Year	Uses	Source
1950	TRADEWAY HOUSEHOLD STORE EL CERRITO	The Pacific Telephone & Telegraph Co.
	TRADEWAY HOUSEHOLD STORE EL CERRITO	The Pacific Telephone & Telegraph Co.

San Pablo Ave

1233 San Pablo Ave

Year	Uses	Source
2014	SABUY SABUY II	EDR Digital Archive
	SABUY SABUY II	EDR Digital Archive
2010	SABUY SABUY II	EDR Digital Archive
	SABUY SABUY II	EDR Digital Archive

SAN PABLO AVE

1233 SAN PABLO AVE

Year	Uses	Source
2006	SABUYSABUY	Haines Company, Inc.
2000	TUNG YUEN RESTAURANT	Pacific Bell
1996	TUNG YUEN RESTAURANT	PACIFIC BELL DIRECTORY
1975	LEWIS S FURNITURE SERVICE	Pacific Telephone
1970	LEWIS PERCY J LEWIS S FURNITURE SERVICE BERKELEY	Pacific Telephone Directory
	LEWIS S FURNITURE SERVICE BERKELEY	Pacific Telephone Directory
1955	HAMMOND TERESIA RN BERKELEY	The Pacific Telephone & Telegraph Co.
1933	QUACKENBUSH ALBT B (EVA J) CBTMKR BERKELEY	R. L. Polk & Co.

San Pablo Ave

1235 San Pablo Ave

Year	Uses	Source
2014	MEAL TICKET	EDR Digital Archive

Year	Uses	Source
2014	MEAL TICKET	EDR Digital Archive
2010	MEAL TICKET	EDR Digital Archive
	MEAL TICKET	EDR Digital Archive

SAN PABLO AVE

1235 SAN PABLO AVE

Year	Uses	Source
2006	CARTER H James	Haines Company, Inc.
	MEALTICKET	Haines Company, Inc.
2000	TREVINO S MEXICAN RESTAURANT	Pacific Bell
1996	TREVINO S MEXICAN RESTAURANT	PACIFIC BELL DIRECTORY
1986	I Trevinos Mexican Restaurant	PACIFIC BELL WHITE PAGES
1970	TREVINO S MEXICAN RESTAURANT BERKELEY	Pacific Telephone Directory
	BOTELLO CONCOLO L BERKELEY	Pacific Telephone Directory
1955	TREVINO S RESTAURANT BERKELEY	The Pacific Telephone & Telegraph Co.
	SMART CARLOS F BERKELEY	The Pacific Telephone & Telegraph Co.
1945	KLIER J I R BERKELEY	The Pacific Telephone & Telegraph Co.
1938	KLIER MARIE MISS R	Pacific Telephone

1236 SAN PABLO AVE

Year	Uses	Source
1938	MOYEN CHARLES G R	Pacific Telephone
1933	BACQUE PROSPER (ANNIE) CEMENTWKR H BERKELEY	R. L. Polk & Co.
	MOYEN CHAS LAB H BERKELEY	R. L. Polk & Co.
	PATJENS CHRISTINA MRS R BERKELEY	R. L. Polk & Co.
1928	Moyen Chas lab R	R.L. Polk and Co of California

1250 SAN PABLO AVE

Year	Uses	Source
1950	STEGE SANITARY DISTRICT SEE EL CERRITO CITY OFFICES	The Pacific Telephone & Telegraph Co.

1254 SAN PABLO AVE

Year	Uses	Source
2006	GIFTS	Haines Company, Inc.
	MILLUS FLOWERS	Haines Company, Inc.
	MILLIS	Haines Company, Inc.

FINDINGS

Year	Uses	Source
2006	Rest AURANT	Haines Company, Inc.

San Pablo Ave

1270 San Pablo Ave

Year	Uses	Source
2014	JANE LLC	EDR Digital Archive
	JANE LLC	EDR Digital Archive
2010	JANE LLC	EDR Digital Archive
	JANE LLC	EDR Digital Archive

SAN PABLO AVE

1270 SAN PABLO AVE

Year	Uses	Source
2006	BERKLYGYM	Haines Company, Inc.
2000	NAUTILUS	Pacific Bell
1996	PHYSIQUE S	PACIFIC BELL DIRECTORY
1975	FRONT YARD THE	Pacific Telephone
1970	OAKLAND GRANITE & MARBLE CO	Pacific Telephone Directory
	PIEDMONT MEMORIAL CO BERKELEY	Pacific Telephone Directory
1955	PIEDMONT MEMORIAL CO BERKELEY	The Pacific Telephone & Telegraph Co.
1950	PIEDMONT MEMORIAL CO	The Pacific Telephone & Telegraph Co.

San Pablo Ave

1275 San Pablo Ave

Year	Uses	Source
2014	NARAINS OUTDOOR FABRIC AND EQP	EDR Digital Archive
	OUTDOOR REPAIR	EDR Digital Archive
	OUTDOOR REPAIR	EDR Digital Archive
	NARAINS OUTDOOR FABRIC AND EQP	EDR Digital Archive
2010	NARAINS OUTDOOR FABRIC AND EQP	EDR Digital Archive
	NARAINS OUTDOOR SEWING & FABR	EDR Digital Archive
	OUTDOOR REPAIR	EDR Digital Archive
	OUTDOOR REPAIR	EDR Digital Archive
	NARAINS OUTDOOR FABRIC AND EQP	EDR Digital Archive
	NARAINS OUTDOOR SEWING & FABR	EDR Digital Archive

SAN PABLO AVE

1275 SAN PABLO AVE

Year	Uses	Source
2006	OUTDOORSEWING	Haines Company, Inc.
	& FABRIC	Haines Company, Inc.
2000	PANTHER PRESS	Pacific Bell
1996	PANTHER PRESS	PACIFIC BELL DIRECTORY
1970	BEAR VENDING INC BERKELEY	Pacific Telephone Directory

San Pablo Ave

1284 San Pablo Ave

Year	Uses	Source
2014	DOLLAR TREE INC	EDR Digital Archive
	MILLER CLARENCE INC	EDR Digital Archive
	GILMAN STREET BINGO	EDR Digital Archive
	DOLLAR TREE INC	EDR Digital Archive
	MILLER CLARENCE INC	EDR Digital Archive
	GILMAN STREET BINGO	EDR Digital Archive
2010	GILMAN STREET BINGO	EDR Digital Archive
	GILMAN STREET BINGO	EDR Digital Archive

SAN PABLO AVE

1284 SAN PABLO AVE

Year	Uses	Source
2006	BINGO AT GILMAN	Haines Company, Inc.
	BINGO AT GILMAN	Haines Company, Inc.
2000	BWOED	Pacific Bell
1996	DEAF MEDIA BINGO	PACIFIC BELL DIRECTORY
1970	SOCIETY OF SONS OF SOLOMON THRIFT STORE BERKELEY	Pacific Telephone Directory
	SONS OF SOLOMON THRIFT STORE BERKELEY	Pacific Telephone Directory
1955	PARIS VARIETY BERKELEY	The Pacific Telephone & Telegraph Co.
1950	ELLIOTT GEO W VARIETY STORE	The Pacific Telephone & Telegraph Co.

1286 SAN PABLO AVE

Year	Uses	Source
2000	OTIS & SONS KITCHEN	Pacific Bell

FINDINGS

1291 SAN PABLO AVE

Year	Uses	Source
1950	MAC S TRAILER RENTALS & SALES	The Pacific Telephone & Telegraph Co.

1294 SAN PABLO AVE

Year	Uses	Source
2006	MCDERMOTTMEAT	Haines Company, Inc.
2000	BRJCC BINGO	Pacific Bell
	GILMAN STREET BINGO	Pacific Bell
	MCDERMOTT MEAT CO	Pacific Bell
1996	MCDERMOTT MEAT CO	PACIFIC BELL DIRECTORY
	BRJCC BINGO	PACIFIC BELL DIRECTORY
	BERKELEY COMMUNITY SERVICE CENTER	PACIFIC BELL DIRECTORY
1991	Gotellls Dell	PACIFIC BELL WHITE PAGES
	Gotez Dave	PACIFIC BELL WHITE PAGES
1986	Pic N Pac Grocery & Meats	PACIFIC BELL WHITE PAGES
1970	PIC-N-PAC STORE NO 1 BERKELEY	Pacific Telephone Directory

San Pablo Ave

1296 San Pablo Ave

Year	Uses	Source
2014	MANTEJ & BALJIT CORP	EDR Digital Archive
	MANTEJ & BALJIT CORP	EDR Digital Archive
2010	MANTEJ & BALJIT CORP	EDR Digital Archive
	MANTEJ & BALJIT CORP	EDR Digital Archive

SAN PABLO AVE

1296 SAN PABLO AVE

Year	Uses	Source
1970	PIC-N-PAC LIQUORS	Pacific Telephone Directory
1955	GILMAN FOOD CENTER BERKELEY	The Pacific Telephone & Telegraph Co.
	PIC-N-PAC SUPER MARKET BERKELEY	The Pacific Telephone & Telegraph Co.
	RALPH S DRUG STORE BERKELEY	The Pacific Telephone & Telegraph Co.
	GILMAN DRUG CENTER BERKELEY	The Pacific Telephone & Telegraph Co.
	GILMAN FOOD CENTER BERKELEY	The Pacific Telephone & Telegraph Co.
1950	BERKELEY DRUG CENTER	The Pacific Telephone & Telegraph Co.
1933	LINCOLN HANSEN (CHRISTINA) LMBR BERKELEY	R. L. Polk & Co.

San Pablo Ave

1299 San Pablo Ave

Year	Uses	Source
2014	YEN MARK	EDR Digital Archive
	EZ STAR SMOG TEST ONLY 2	EDR Digital Archive
	YEN MARK	EDR Digital Archive
	EZ STAR SMOG TEST ONLY 2	EDR Digital Archive
2010	YEN MARK	EDR Digital Archive
	YEN MARK	EDR Digital Archive

SAN PABLO AVE

1299 SAN PABLO AVE

Year	Uses	Source
2006	YENSAUTO	Haines Company, Inc.
	SERVICE	Haines Company, Inc.
2000	YEN S ARCO SERVICE	Pacific Bell
1996	YEN S ARCO SERVICE	PACIFIC BELL DIRECTORY
1970	MOBIL SERVICE STN DLRS	Pacific Telephone Directory
	GIL S MOBIL SERVICE BERKELEY	Pacific Telephone Directory
1955	GENERAL PETROLEUM CORP	The Pacific Telephone & Telegraph Co.
1945	GENERAL PETROLEUM CORP OF CALIF	The Pacific Telephone & Telegraph Co.

San Pablo Ave

1300 San Pablo Ave

Year	Uses	Source
2014	DELTAN DIVERSIFIED ENTERPRISES	EDR Digital Archive
	DELTAN DIVERSIFIED ENTERPRISES	EDR Digital Archive
2010	DELTAN DIVERSIFIED ENTERPRISES	EDR Digital Archive
	DELTAN DIVERSIFIED ENTERPRISES	EDR Digital Archive

SAN PABLO AVE

1300 SAN PABLO AVE

Year	Uses	Source
2006	LUCKYCHEVRON	Haines Company, Inc.
2000	LUCKY CHEVRON	Pacific Bell
1996	LUCKY CHEVRON	PACIFIC BELL DIRECTORY

FINDINGS

Year	Uses	Source
1992	LUCKY CHEVRON	PACIFIC BELL DIRECTORY
1991	Lucky Chevron	PACIFIC BELL WHITE PAGES
1986	Lucky Chevron	PACIFIC BELL WHITE PAGES
	LUCKY CHEVRON	PACIFIC BELL WHITE PAGES
1980	Dons Self Serve Chevron	Pacific Telephone
1955	STANDARD STATIONS INC	The Pacific Telephone & Telegraph Co.
1950	SAN PABLO & GILMAN STA	The Pacific Telephone & Telegraph Co.
	CITY HALL	The Pacific Telephone & Telegraph Co.
1943	Gas Stations	R. L. Polk & Co.
1928	Westland Packing & Provision Co I M Breedlove A J Finn	R.L. Polk and Co of California

San Pablo Ave

1301 San Pablo Ave

Year	Uses	Source
2014	TEA FRAGRANCE HOUSE	EDR Digital Archive
	TEA FRAGRANCE HOUSE	EDR Digital Archive
2010	TEA FRAGRANCE HOUSE	EDR Digital Archive
	GARDEN RESTAURANT	EDR Digital Archive
	CHINA STAR RESTAURANT	EDR Digital Archive
	CHINA STAR RESTAURANT	EDR Digital Archive
	TEA FRAGRANCE HOUSE	EDR Digital Archive
	GARDEN RESTAURANT	EDR Digital Archive

SAN PABLO AVE

1301 SAN PABLO AVE

Year	Uses	Source
2006	WATSON Jessie	Haines Company, Inc.
	Rest AURANT	Haines Company, Inc.
	GARDEN	Haines Company, Inc.
2000	GARDEN RESTAURANT	Pacific Bell
1996	GARDEN RESTAURANT	PACIFIC BELL DIRECTORY
1992	GARDEN RESTAURANT	PACIFIC BELL DIRECTORY
1991	Garden Restaurant	PACIFIC BELL WHITE PAGES
1986	GARDEN RESTAURANT	PACIFIC BELL WHITE PAGES
1980	Mings Restaurant	Pacific Telephone
	Ma Lin Siu	Pacific Telephone
1970	MING S RESTAURANT BERKELEY	Pacific Telephone Directory

FINDINGS

Year	Uses	Source
1962	Dons	Pacific Telephone
	Dickerson Junius	Pacific Telephone
1955	EDNICKS CUT RATE LIQUORS	The Pacific Telephone & Telegraph Co.
1945	GRUNOW FACTORY SERVICE REFRIGTN SERV BERKELEY	The Pacific Telephone & Telegraph Co.
	ACME REFRIGERATION SERVICE BERKELEY	The Pacific Telephone & Telegraph Co.
1943	Shinberg Jack H Madelyn refrig repr	R. L. Polk & Co.
	Shinberg Jack H Madelyn refrig repr h	R. L. Polk & Co.
1933	WESTLAND PACKING & PROVISION CO I N BREEDLOVE MGR BERKELEY	R. L. Polk & Co.
	GIVIN CHESLEY J (BESSIE) CIGARS BERKELEY	R. L. Polk & Co.
1928	h Jas Bessie gro	R.L. Polk and Co of California
	Gwin Chesley J Bessie gro H	R.L. Polk and Co of California

San Pablo Ave

1303 San Pablo Ave

Year	Uses	Source
2014	SHARP NAIL & HAIR SALON	EDR Digital Archive
	SHARP NAIL & HAIR SALON	EDR Digital Archive
2010	SHARP NAIL & HAIR SALON	EDR Digital Archive
	SHARP NAIL & HAIR SALON	EDR Digital Archive

SAN PABLO AVE

1303 SAN PABLO AVE

Year	Uses	Source
2006	SHARP NAIL&HAIR	Haines Company, Inc.
	SALON	Haines Company, Inc.
2000	SHARP NAIL & HAIR SALON	Pacific Bell
1992	J & M TELEVISION SERVICE	PACIFIC BELL DIRECTORY
1991	J & M Television Service	PACIFIC BELL WHITE PAGES
1986	J & M RADIO & TELEVISION SERVICE	PACIFIC BELL WHITE PAGES
	J & M Radio & Television Service	PACIFIC BELL WHITE PAGES
	J M Roofing & Paving	PACIFIC BELL WHITE PAGES
1980	J & M Radio & Television Service	Pacific Telephone
1975	I J & N RADIO & TELEVISION SERVICE I L W BERKELEY524Z 91	Pacific Telephone
1970	J & M RADIO & TELEVISION SERVICE BERKELEY	Pacific Telephone Directory

FINDINGS

Year	Uses	Source
1955	TASTY BURGER BERKELEY	The Pacific Telephone & Telegraph Co.

1304 SAN PABLO AVE

Year	Uses	Source
1986	Chen Wen Chong	PACIFIC BELL WHITE PAGES

1305 SAN PABLO AVE

Year	Uses	Source
2006	3000	Haines Company, Inc.
2000	PHAM HO VAN	Pacific Bell
1986	Brenno Brian	PACIFIC BELL WHITE PAGES
	Brennon Lynn	PACIFIC BELL WHITE PAGES
	Breno W E	PACIFIC BELL WHITE PAGES
	Brenno Brian	PACIFIC BELL WHITE PAGES

1309 SAN PABLO AVE

Year	Uses	Source
1928	Wicker Works F S Medes F T Almeida	R.L. Polk and Co of California

1310 SAN PABLO AVE

Year	Uses	Source
1986	Foreign Auto Care	PACIFIC BELL WHITE PAGES
	Or	PACIFIC BELL WHITE PAGES
	FOREIGN AUTO CARE	PACIFIC BELL WHITE PAGES
1980	Foreign Auto Service	Pacific Telephone

1311 SAN PABLO AVE

Year	Uses	Source
1986	AT THE END SCORPIO BARBER SHOP	PACIFIC BELL WHITE PAGES
	At Your Service Bartending	PACIFIC BELL WHITE PAGES
	At The End Scorpio Barber Shop	PACIFIC BELL WHITE PAGES
1980	Joes Barber Shop	Pacific Telephone
1975	JOE S BARBER SHOP	Pacific Telephone
1970	JOE S BARBER SHOP BERKELEY	Pacific Telephone Directory
1962	Sortile Vincent	Pacific Telephone
	Joes Barber Shop	Pacific Telephone
	Exclusive Button Co	Pacific Telephone
1955	SORTILE JOS A BERKELEY	The Pacific Telephone & Telegraph Co.
1943	Sortile Jos A Frances barber	R. L. Polk & Co.
1933	NETTLES WM A BARBER BERKELEY	R. L. Polk & Co.

FINDINGS

1313 SAN PABLO AVE

Year	Uses	Source
2006	CHEW Pathck	Haines Company, Inc.
2000	2 JALILI BERUZ ANTHONY	Pacific Bell
1991	Olive J W	PACIFIC BELL WHITE PAGES
1986	Oliveira A	PACIFIC BELL WHITE PAGES
	2 Olive J W	PACIFIC BELL WHITE PAGES
	Olive J W	PACIFIC BELL WHITE PAGES
1980	Godfrey Vincent Jr	Pacific Telephone
	Olive J W	Pacific Telephone
1970	BUSTAMANTE M R BERKELEY	Pacific Telephone Directory
1962	Moore Ima Lee	Pacific Telephone
	Ghost Vance	Pacific Telephone
1955	SORTILE VINCENT R BERKELEY	The Pacific Telephone & Telegraph Co.
1950	SORTILE VINCENT R	The Pacific Telephone & Telegraph Co.
	SUTTOIS VERNON E R	The Pacific Telephone & Telegraph Co.
1945	SORTILE VINCENT R BERKELEY	The Pacific Telephone & Telegraph Co.
1943	Sortile Jos A Frances barber h	R. L. Polk & Co.
	GILLILAND Robt A Nellie h	R. L. Polk & Co.

1315 SAN PABLO AVE

Year	Uses	Source
2006	AIRPORTCAB	Haines Company, Inc.
	SERVICE	Haines Company, Inc.
	ANDERSON	Haines Company, Inc.
	ORIENTAL RUGS	Haines Company, Inc.
2000	ANDERSON ORIENTAL RUGS	Pacific Bell
1996	MONARCH COMPUTERS	PACIFIC BELL DIRECTORY
	S & M ORIENTAL RUG	PACIFIC BELL DIRECTORY
1992	CHRISTENSEN T B OD	PACIFIC BELL DIRECTORY
1991	Christensen Layne R OD	PACIFIC BELL WHITE PAGES
	Christensen T B OD	PACIFIC BELL WHITE PAGES
	Christensen Mark	PACIFIC BELL WHITE PAGES
	Christensen MA	PACIFIC BELL WHITE PAGES
	Christensen Layne & Ted OD	PACIFIC BELL WHITE PAGES
	Christensen V	PACIFIC BELL WHITE PAGES
1986	CHRISTENSEN T B	PACIFIC BELL WHITE PAGES
	Christensen T B OD	PACIFIC BELL WHITE PAGES
	Christensen V	PACIFIC BELL WHITE PAGES
1980	Christensen T B Dr	Pacific Telephone

FINDINGS

Year	Uses	Source
1962	Camp Fire Thrift Shops	Pacific Telephone
1955	PULLMAN CLEANERS BERKELEY	The Pacific Telephone & Telegraph Co.
1950	MITCHELL DORIS MARIA R	The Pacific Telephone & Telegraph Co.
	NELSON B H R	The Pacific Telephone & Telegraph Co.
1945	ALBO GUS R BERKELEY	The Pacific Telephone & Telegraph Co.
1943	SORTILE Vincent A Mamie gro	R. L. Polk & Co.
1933	SORTILA AMELIO (ANGELENA) GRO BERKELEY	R. L. Polk & Co.

1204G SAN PABLO AVE

Year	Uses	Source
1955	PARKER R L BERKELEY	The Pacific Telephone & Telegraph Co.

1206B SAN PABLO AVE

Year	Uses	Source
1955	HAYNES MAURICE B BERKELEY	The Pacific Telephone & Telegraph Co.

1206D SAN PABLO AVE

Year	Uses	Source
1955	JOHNSON SELINA MRS BERKELEY	The Pacific Telephone & Telegraph Co.

1235A SAN PABLO AVE

Year	Uses	Source
1955	LANE HARRY CO BERKELEY	The Pacific Telephone & Telegraph Co.
1933	ORTISI DOMONICA SLSWN H BERKELEY	R. L. Polk & Co.

1314G SAN PABLO AVE

Year	Uses	Source
1955	JACKSON WM JR BERKELEY	The Pacific Telephone & Telegraph Co.

1318F SAN PABLO AVE

Year	Uses	Source
1955	JACKSON JULIA MRS R BERKELEY	The Pacific Telephone & Telegraph Co.

1220 1/2 SAN PABLO AVE

Year	Uses	Source
2000	SUPER MUFFLERS	Pacific Bell
	SUPER CARS	Pacific Bell
1996	SUPER CARS	PACIFIC BELL DIRECTORY
	SUPER MUFFLERS	PACIFIC BELL DIRECTORY
1992	SUPER CARS	PACIFIC BELL DIRECTORY

1301 1/2 SAN PABLO AVE

Year	Uses	Source
1955	COHEN HARRY BERKELEY	The Pacific Telephone & Telegraph Co.

1315 1/2 SAN PABLO AVE

Year	Uses	Source
1970	PINKOS ROBT BERKELEY	Pacific Telephone Directory
1955	FRAIRE JOHN R BERKELEY	The Pacific Telephone & Telegraph Co.

SAN PABLO CT

1111 SAN PABLO CT

Year	Uses	Source
1945	VILLAGE GROCERY	The Pacific Telephone & Telegraph Co.
1938	FOUR ACES BAIT SHOP	Pacific Telephone

1138 SAN PABLO CT

Year	Uses	Source
1950	MODERN BUILDERS SUPPLY	The Pacific Telephone & Telegraph Co.
1945	HANSEN RUSSELL C R BERKELEY	The Pacific Telephone & Telegraph Co.
	MODERN BUILDERS SUPPLY	The Pacific Telephone & Telegraph Co.

1173 SAN PABLO CT

Year	Uses	Source
1945	DAN THE CLEANER BERKELEY	The Pacific Telephone & Telegraph Co.

1175 SAN PABLO CT

Year	Uses	Source
1943	ROGERS Alford O atdt Pittsburgh E M Co r	R. L. Polk & Co.

1179 SAN PABLO CT

Year	Uses	Source
1945	NEAL TOM & SON BERKELEY	The Pacific Telephone & Telegraph Co.
	DIAMOND TRUCK LINES BERKELEY	The Pacific Telephone & Telegraph Co.

1201 SAN PABLO CT

Year	Uses	Source
1945	APEX PAINT CO RICHMND	The Pacific Telephone & Telegraph Co.
	VARNI J A R BERKELEY	The Pacific Telephone & Telegraph Co.
	VARNI JOHN F R BERKELEY	The Pacific Telephone & Telegraph Co.

FINDINGS

1205 SAN PABLO CT

Year	Uses	Source
1945	COPE R P DR DOG & CAT HOSPITAL VETNRIAN BERKELEY	The Pacific Telephone & Telegraph Co.
1938	COPE R P DR VETERINARIAN	Pacific Telephone

1206 SAN PABLO CT

Year	Uses	Source
1950	EL CERRITO LUMBER CO	The Pacific Telephone & Telegraph Co.
1945	EL CERRITO LUMBER CO	The Pacific Telephone & Telegraph Co.

1214 SAN PABLO CT

Year	Uses	Source
1945	STOERMER ETTA MRS R BERKELEY	The Pacific Telephone & Telegraph Co.

1225 SAN PABLO CT

Year	Uses	Source
1945	LARSON TRIG R BERKELEY	The Pacific Telephone & Telegraph Co.
1925	MANNELIN MISS DORA I R	R. L. Polk & Co. of California

1230 SAN PABLO CT

Year	Uses	Source
1945	TRADEWAY HOUSEHOLD STORE EL CERRITO	The Pacific Telephone & Telegraph Co.
	CONWILL FRED F R	The Pacific Telephone & Telegraph Co.

1233 SAN PABLO CT

Year	Uses	Source
1945	DENNIS C F BERKELEY	The Pacific Telephone & Telegraph Co.
1943	Eaton Fredk W Martha clk h	R. L. Polk & Co.

1234 SAN PABLO CT

Year	Uses	Source
1950	MASTERSON MARTHA J R	The Pacific Telephone & Telegraph Co.
1945	MASTERSON MARTHA J R	The Pacific Telephone & Telegraph Co.

1235 SAN PABLO CT

Year	Uses	Source
1950	PULLMAN CLEANERS	The Pacific Telephone & Telegraph Co.

1270 SAN PABLO CT

Year	Uses	Source
1945	PIEDMONT MEMORIAL CO BERKELEY	The Pacific Telephone & Telegraph Co.

Year	Uses	Source
1938	PIEDMONT MEMORIAL CO	Pacific Telephone

1284 SAN PABLO CT

Year	Uses	Source
1945	VILLA S FIRESTONE STORES	The Pacific Telephone & Telegraph Co.

1291 SAN PABLO CT

Year	Uses	Source
1945	KLEIN MOTOR CO BERKELEY	The Pacific Telephone & Telegraph Co.

1296 SAN PABLO CT

Year	Uses	Source
1945	PETER PAN BAKING CO	The Pacific Telephone & Telegraph Co.
	DRUG CENTER OF SUPER MARKET	The Pacific Telephone & Telegraph Co.
	GILMAN FOOD CENTER BERKELEY	The Pacific Telephone & Telegraph Co.

1300 SAN PABLO CT

Year	Uses	Source
1945	STANDARD STATIONS INC	The Pacific Telephone & Telegraph Co.
1925	WESTLAND PACK & PROV CO	R. L. Polk & Co. of California
1920	WESTLAND PACK & PROV CO	R. L. Polk & Co. of California

SAN PABLO WAY

1111 SAN PABLO WAY

Year	Uses	Source
1938	JORDAN BERT R	Pacific Telephone

1122 SAN PABLO WAY

Year	Uses	Source
1938	KLIER BROS LUMBER CO	Pacific Telephone

1130 SAN PABLO WAY

Year	Uses	Source
1991	Arrendondol	PACIFIC BELL WHITE PAGES

1150 SAN PABLO WAY

Year	Uses	Source
1938	BLACKSTOCK E A R	Pacific Telephone
	STANDARD AUTO WRECKERS & USED CARS	Pacific Telephone

FINDINGS

1172 SAN PABLO WAY

Year	Uses	Source
1925	SWERER ALFRED R	R. L. Polk & Co. of California

1175 SAN PABLO WAY

Year	Uses	Source
1938	EPPERSON H T R	Pacific Telephone
1925	EPPERSON H T R	R. L. Polk & Co. of California
1920	EPPERSON H T R	R. L. Polk & Co. of California

1179 SAN PABLO WAY

Year	Uses	Source
1928	Langston Grace D Mrs elk PG&ECo R	R.L. Polk and Co of California
1925	BARNETT MRS J W R	R. L. Polk & Co. of California
1920	LIVINGSTON MRS I R	R. L. Polk & Co. of California

1182 SAN PABLO WAY

Year	Uses	Source
1925	COEY SEYMOUR R	R. L. Polk & Co. of California

1185 SAN PABLO WAY

Year	Uses	Source
1938	NEAL TOM R	Pacific Telephone
1925	ROGERS J R R	R. L. Polk & Co. of California

1187 SAN PABLO WAY

Year	Uses	Source
1938	ROGERS RALPH E R	Pacific Telephone

1201 SAN PABLO WAY

Year	Uses	Source
1938	VARNI J A R	Pacific Telephone
1925	GWIN C J GROCER	R. L. Polk & Co. of California
	VARNI J A R	R. L. Polk & Co. of California

1205 SAN PABLO WAY

Year	Uses	Source
1938	WINTRINGHAM H B DR	Pacific Telephone

1206 SAN PABLO WAY

Year	Uses	Source
1938	EL CERRITO LUMBER CO	Pacific Telephone

FINDINGS

1212 SAN PABLO WAY

Year	Uses	Source
1925	SAULSBURY A J R	R. L. Polk & Co. of California

1214 SAN PABLO WAY

Year	Uses	Source
1920	DAVIS J H R	R. L. Polk & Co. of California

1225 SAN PABLO WAY

Year	Uses	Source
1938	LARSON TRIG R	Pacific Telephone

1235 SAN PABLO WAY

Year	Uses	Source
1933	KLIER JOS I (FRANCES E) MILLER H BERKELEY	R. L. Polk & Co.
1928	& & Tuttle tt D aund Leli He hat canrs	R.L. Polk and Co of California

1296 SAN PABLO WAY

Year	Uses	Source
1938	LINCOLN H & SONS CO LUMBER & WRECKING	Pacific Telephone
1925	DOLAN BLDG MATERIAL WRECKING CO	R. L. Polk & Co. of California

1300 SAN PABLO WAY

Year	Uses	Source
1938	STANDARD STATIONS INC	Pacific Telephone

1301 SAN PABLO WAY

Year	Uses	Source
1986	Garden Restaurant	PACIFIC BELL WHITE PAGES
1938	CALLAS GRACE MRS R	Pacific Telephone

1311 SAN PABLO WAY

Year	Uses	Source
1938	CAMELIA BEAUTY SALON	Pacific Telephone

1313 SAN PABLO WAY

Year	Uses	Source
1933	DE FREITAS PHILIP J FORMN PAC COAST ENGINEERING CO R BERKELEY	R. L. Polk & Co.

FINDINGS

1315 SAN PABLO WAY

Year	Uses	Source
1928	Sortile Carvello Consello gro	R.L. Polk and Co of California
1925	BERKELEY WICKER WKS	R. L. Polk & Co. of California
1920	BERKELEY WICKER WKS	R. L. Polk & Co. of California

STANNAGE AVE

1132 STANNAGE AVE

Year	Uses	Source
2006	ALBINO John B	Haines Company, Inc.
2000	ALBINO JOHN B	Pacific Bell
1996	ALBINO JOHN B	PACIFIC BELL DIRECTORY
1992	ALBINO JOHN B	PACIFIC BELL DIRECTORY
1991	Albino John B	PACIFIC BELL WHITE PAGES
1986	Albino John B	PACIFIC BELL WHITE PAGES
1970	CHOYCE JAN BERKELEY	Pacific Telephone Directory
1962	Hadley Lois	Pacific Telephone
1955	HADLEY LOIS	The Pacific Telephone & Telegraph Co.
1950	MAGLIA CHAS R	The Pacific Telephone & Telegraph Co.
1945	MAGLIA CHARLES R BERKELEY	The Pacific Telephone & Telegraph Co.

1133 STANNAGE AVE

Year	Uses	Source
2000	HIP POCKET RECORDS	Pacific Bell
1996	HIP POCKET RECORDS	PACIFIC BELL DIRECTORY
1992	HIP POCKET RECORDS	PACIFIC BELL DIRECTORY
1991	Holland Jennifer Hip Pocket Records	PACIFIC BELL WHITE PAGES
	Hip Pocket Records	PACIFIC BELL WHITE PAGES
	Narell Andrew Hip Pocket Records	PACIFIC BELL WHITE PAGES
1986	Hip Pocket Records	PACIFIC BELL WHITE PAGES
	Holland Jennifer	PACIFIC BELL WHITE PAGES
	Narell Andrew	PACIFIC BELL WHITE PAGES
	Holland Jennifer Hip Pocket Records	PACIFIC BELL WHITE PAGES
	Nareli Andrew Hip Pocket Records	PACIFIC BELL WHITE PAGES
1980	Walsh Peter A	Pacific Telephone
1970	CRAIN FRANK	Pacific Telephone Directory
1962	Stewart Warren C	Pacific Telephone
1955	TITONI JACQUELINE P	The Pacific Telephone & Telegraph Co.
1950	STRASSER JOHN R	The Pacific Telephone & Telegraph Co.

FINDINGS

Year	Uses	Source
1945	LLOYD WM D R BERKELEY	The Pacific Telephone & Telegraph Co.
1920	HARDIE CHAS R	R. L. Polk & Co. of California

1134 STANNAGE AVE

Year	Uses	Source
2006	a OREGANDeirdre	Haines Company, Inc.
1992	LOWEN NEAL	PACIFIC BELL DIRECTORY
1991	Lowen Neal	PACIFIC BELL WHITE PAGES
1986	Lowen Neal	PACIFIC BELL WHITE PAGES
1970	PARSON ESTHER	Pacific Telephone Directory
1962	Atherton A O	Pacific Telephone
1955	PECORARO PETER R	The Pacific Telephone & Telegraph Co.
1950	PECORARO PETER R	The Pacific Telephone & Telegraph Co.
1945	PECORARO PETER R	The Pacific Telephone & Telegraph Co.
1938	VIARENGO JOHN J R	Pacific Telephone
1933	VIARANGO ISABEL SMSTRS R ALAMEDA	R. L. Polk & Co.

1135 STANNAGE AVE

Year	Uses	Source
1928	Bisagno Roy Eva electn H	R.L. Polk and Co of California

Stannage Ave

1137 Stannage Ave

Year	Uses	Source
2014	MEADOWS KEEYLA GARDENS & ART	EDR Digital Archive
	MEADOWS KEEYLA GARDENS & ART	EDR Digital Archive

STANNAGE AVE

1137 STANNAGE AVE

Year	Uses	Source
2006	RADLAUER David	Haines Company, Inc.
	MEADOWS Keeyla	Haines Company, Inc.
2000	KEEYLA MEADOWS GARDENS & ART	Pacific Bell
1996	KEEYLA MEADOWS GARDENS & ART	PACIFIC BELL DIRECTORY
1992	FLORABUNDA	PACIFIC BELL DIRECTORY
1991	Meadows K	PACIFIC BELL WHITE PAGES
	Florabunda	PACIFIC BELL WHITE PAGES

FINDINGS

Year	Uses	Source
1986	Florabunda	PACIFIC BELL WHITE PAGES
	Armstrong Robert R & Jean D	PACIFIC BELL WHITE PAGES
	Armstrong Robt J	PACIFIC BELL WHITE PAGES
1980	Armstrong Robt J	Pacific Telephone
1970	SEVERY FRANK M	Pacific Telephone Directory
1962	Severy Frank M	Pacific Telephone
1955	MILLMAN S R	The Pacific Telephone & Telegraph Co.
1950	MILLMAN S R	The Pacific Telephone & Telegraph Co.
1945	MILLMAN S R	The Pacific Telephone & Telegraph Co.
1938	MILLMAN S R	Pacific Telephone
1925	MILLMAN L B R	R. L. Polk & Co. of California

1138 STANNAGE AVE

Year	Uses	Source
1970	HENDRICK JAS	Pacific Telephone Directory
1962	Hendrick Jas	Pacific Telephone

1141 STANNAGE AVE

Year	Uses	Source
2006	CHURCHMAN JIII	Haines Company, Inc.
1980	Schildman Lon	Pacific Telephone
1970	SCHILDMAN LON	Pacific Telephone Directory
1962	Schildman Lon	Pacific Telephone
1955	IFLAND DONALD L	The Pacific Telephone & Telegraph Co.
1950	EHRMAN JOHN R	The Pacific Telephone & Telegraph Co.
1945	EHRMAN JOHN R	The Pacific Telephone & Telegraph Co.
1938	EHRMAN JOHN R	Pacific Telephone

1145 STANNAGE AVE

Year	Uses	Source
2006	CHEUNGSIktong	Haines Company, Inc.
	WIU Hong	Haines Company, Inc.
1986	Greene Bruce L	PACIFIC BELL WHITE PAGES
1970	ERTMAN ALEX	Pacific Telephone Directory
1962	Ertman Alex	Pacific Telephone
1955	ERTMAN ALEX R	The Pacific Telephone & Telegraph Co.
1950	ERTMAN ALEX R	The Pacific Telephone & Telegraph Co.

FINDINGS

1200 STANNAGE AVE

Year	Uses	Source
2006	QUICKBarbara	Haines Company, Inc.
2000	DAVIS M	Pacific Bell
1996	DAVIS M	PACIFIC BELL DIRECTORY
1992	DAVIS M	PACIFIC BELL DIRECTORY
1991	Davis M	PACIFIC BELL WHITE PAGES
	Davis MA	PACIFIC BELL WHITE PAGES
	Davis M A	PACIFIC BELL WHITE PAGES
1986	Davis M	PACIFIC BELL WHITE PAGES
	Davis M M	PACIFIC BELL WHITE PAGES
1980	Davis M	Pacific Telephone
1970	AHLGREN EMERSON R BERKELEY	Pacific Telephone Directory
1962	Ahlgren Emerson R	Pacific Telephone
1955	AHLGREN EMERSON R BERKELEY	The Pacific Telephone & Telegraph Co.
1950	ODEN GRACE R R	The Pacific Telephone & Telegraph Co.
1945	ODEN A S R BERKELEY	The Pacific Telephone & Telegraph Co.
1943	Slemmons Richd W Natalie mach opr h	R. L. Polk & Co.
1938	JOHNSTON J R R	Pacific Telephone
1928	Kilfoy Maurice F R	R.L. Polk and Co of California
	N Maurice K H	R.L. Polk and Co of California
	h Eva G artist R	R.L. Polk and Co of California
	C Chas E Rhoda L collr H	R.L. Polk and Co of California
1925	WESTERBERG A H R	R. L. Polk & Co. of California
1920	WESTERBERG A H R	R. L. Polk & Co. of California

Stannage Ave

1201 Stannage Ave

Year	Uses	Source
2010	NORFLEET DAY CARE CENTER	EDR Digital Archive
	NORFLEET DAY CARE CENTER	EDR Digital Archive

STANNAGE AVE

1201 STANNAGE AVE

Year	Uses	Source
2006	NORFLEETS DAY	Haines Company, Inc.
	a NORFLEET Duane	Haines Company, Inc.
	CARE CENTER	Haines Company, Inc.

FINDINGS

Year	Uses	Source
2000	NORFLEET D & F	Pacific Bell
	NORFLEET S DAY CARE CENTER	Pacific Bell
1996	NORFLEET S DAY CARE CENTER	PACIFIC BELL DIRECTORY
1992	NORFLEET S DAY CARE CENTER	PACIFIC BELL DIRECTORY
1991	Norfleets Day Care Center	PACIFIC BELL WHITE PAGES
1986	Norfleet Dwayne	PACIFIC BELL WHITE PAGES
	Norfleet Dwayne	PACIFIC BELL WHITE PAGES
	NORFLEETS DAY CARE CENTER	PACIFIC BELL WHITE PAGES
1980	Norfleets Day Care Center	Pacific Telephone
	Norfleet Dwayne	Pacific Telephone
1975	NOT-FLEET EMMA	Pacific Telephone
1970	NORFLEET ERMA BERKELEY	Pacific Telephone Directory
1962	Isabelle Leonard	Pacific Telephone
1955	MARIETTI W M R BERKELEY	The Pacific Telephone & Telegraph Co.
1950	MARIETTI W M R	The Pacific Telephone & Telegraph Co.
1945	MARIETTI WM R BERKELEY	The Pacific Telephone & Telegraph Co.
1943	Marietti Wm Kath h	R. L. Polk & Co.

Stannage Ave

1203 Stannage Ave

Year	Uses	Source
2010	GAVAZZA GILISEPPE	EDR Digital Archive
	GAVAZZA GILISEPPE	EDR Digital Archive

STANNAGE AVE

1203 STANNAGE AVE

Year	Uses	Source
2006	GAVAZZAPalminr	Haines Company, Inc.
2000	GAVAZZA PALMINA	Pacific Bell
1996	GAVAZZA PALMINA	PACIFIC BELL DIRECTORY
1992	GAVAZZA JOE	PACIFIC BELL DIRECTORY
1991	Gavazza Joe	PACIFIC BELL WHITE PAGES
	Gavelinpascal	PACIFIC BELL WHITE PAGES
	Gavello Harold	PACIFIC BELL WHITE PAGES
	Gavello Ricardo	PACIFIC BELL WHITE PAGES
	Gavello S	PACIFIC BELL WHITE PAGES
1986	Gavazza Joe	PACIFIC BELL WHITE PAGES

FINDINGS

Year	Uses	Source
1986	Gavazza Joe	PACIFIC BELL WHITE PAGES
	Gavazza Mario	PACIFIC BELL WHITE PAGES
1980	Gavazza Joe	Pacific Telephone
1975	GAVANZA JOE	Pacific Telephone
1970	GAVAZZA JOE BERKELEY	Pacific Telephone Directory
1962	Gavazza Joe	Pacific Telephone
1938	MARIETTI WM R	Pacific Telephone

Stannage Ave

1204 Stannage Ave

Year	Uses	Source
2014	DIANE OLHSON	EDR Digital Archive
	DIANE OLHSON	EDR Digital Archive
2010	DIANE OLHSON	EDR Digital Archive
	DIANE OLHSON	EDR Digital Archive

STANNAGE AVE

1204 STANNAGE AVE

Year	Uses	Source
2006	OHLSSON Diane	Haines Company, Inc.
1970	TAYLOR AUGUST J BERKELEY	Pacific Telephone Directory
1962	Taylor August J	Pacific Telephone
1955	LEONG DICK C W BERKELEY	The Pacific Telephone & Telegraph Co.
1950	SHREVE R J R	The Pacific Telephone & Telegraph Co.
1945	ORTLAND O J R BERKELEY	The Pacific Telephone & Telegraph Co.
1943	Ortland Otto J Macie G meat ctr L F Ortland h	R. L. Polk & Co.
1938	ORTLAND O J R	Pacific Telephone
1933	ORTLAND OTTO J (MAZIE) (ORTLAND BROS) H BERKELEY	R. L. Polk & Co.
1928	i Elvira R	R.L. Polk and Co of California

Stannage Ave

1205 Stannage Ave

Year	Uses	Source
2010	BERMAN LOUISE	EDR Digital Archive
	BERMAN LOUISE	EDR Digital Archive

FINDINGS

STANNAGE AVE

1205 STANNAGE AVE

Year	Uses	Source
2006	BERMAN Louise R	Haines Company, Inc.
2000	BERMAN LOUISE R	Pacific Bell
	STEFEN	Pacific Bell
1996	BERMAN LOUISE R	PACIFIC BELL DIRECTORY
	STEFEN A	PACIFIC BELL DIRECTORY
1992	BERMAN L R	PACIFIC BELL DIRECTORY
1991	Sango M	PACIFIC BELL WHITE PAGES
	Sango G	PACIFIC BELL WHITE PAGES
	Sangmaster R T	PACIFIC BELL WHITE PAGES
1986	Sangmaster R T	PACIFIC BELL WHITE PAGES
	Sangmaster R T	PACIFIC BELL WHITE PAGES
1980	Sangmaster R T	Pacific Telephone
1970	SANGMASTER R T BERKELEY	Pacific Telephone Directory
1962	Sangmaster R T	Pacific Telephone
1950	SANGMINASTER R T R	The Pacific Telephone & Telegraph Co.
1945	EVANS GEO Y R BERKELEY	The Pacific Telephone & Telegraph Co.
1943	EVANS Geo Y Nellie firemn BFD h	R. L. Polk & Co.
1938	KREIGER A J R	Pacific Telephone
1933	KREIGER ALBT J (BIRDIE) BAKER H BERKELEY	R. L. Polk & Co.
1928	Xriager Albt J Birdie baker H	R.L. Polk and Co of California

1206 STANNAGE AVE

Year	Uses	Source
2006	WYAND Mary	Haines Company, Inc.
2000	WYAND M	Pacific Bell
1996	GRAY SENIAH G	PACIFIC BELL DIRECTORY
1992	GRAY SENIAH G	PACIFIC BELL DIRECTORY
1991	Gray Seniah G	PACIFIC BELL WHITE PAGES
1986	Gray Seniah G	PACIFIC BELL WHITE PAGES
	Gray Seniah G	PACIFIC BELL WHITE PAGES
1980	Gray Seniah G	Pacific Telephone
1975	GRAY SEROIAH G	Pacific Telephone
1970	GRAY SENIAH G BERKELEY	Pacific Telephone Directory
1962	Brusasco M r	Pacific Telephone
1955	BRUSASCO M R BERKELEY	The Pacific Telephone & Telegraph Co.

FINDINGS

Year	Uses	Source
1950	BRUSASCO M R	The Pacific Telephone & Telegraph Co.
1945	BRUSASCO M R BERKELEY	The Pacific Telephone & Telegraph Co.
1943	Mc Courtney Jackson May eng BFD h	R. L. Polk & Co.
	Mc Courtney May Mrs slswn Hale Bros r	R. L. Polk & Co.
1938	MCCOURTNEY J R	Pacific Telephone
1933	NELSEN WALTER S (CATH) CLK H BERKELEY	R. L. Polk & Co.

1208 STANNAGE AVE

Year	Uses	Source
2006	AREVALO Shirey	Haines Company, Inc.
	HERTZ Adam	Haines Company, Inc.
1991	Latimer S	PACIFIC BELL WHITE PAGES
	Latimer Karen	PACIFIC BELL WHITE PAGES
1986	Latimer Karen	PACIFIC BELL WHITE PAGES
1980	Dina Peter C	Pacific Telephone
1975	DINA PETER C	Pacific Telephone
1970	DINA PETER C BERKELEY	Pacific Telephone Directory
1962	Dina Peter C	Pacific Telephone
1955	DINA PETER C R BERKELEY	The Pacific Telephone & Telegraph Co.
1945	DINA PETER C R BERKELEY	The Pacific Telephone & Telegraph Co.
1943	Dina Peter C Mary shipydwkr h	R. L. Polk & Co.
1938	DINA PETER C R	Pacific Telephone
1933	DINNA RICHD R BERKELEY	R. L. Polk & Co.
	DINNA PETER (MARY) LAB H BERKELEY	R. L. Polk & Co.

1209 STANNAGE AVE

Year	Uses	Source
2006	LAMMChades	Haines Company, Inc.
1980	Williams Jas A	Pacific Telephone
1975	MC KINNEY SALLY C	Pacific Telephone
1970	PERNICH BEVERLY BERKELEY	Pacific Telephone Directory
1962	Pollock Lester	Pacific Telephone
1955	POLLOCK LESTER R BERKELEY	The Pacific Telephone & Telegraph Co.
1950	POLLOCK LESTER R	The Pacific Telephone & Telegraph Co.
1943	Pollock Lester B Frances wtchmn h	R. L. Polk & Co.
1933	POLLOCK LESTER B MACH R	R. L. Polk & Co.
1928	Pollock Lester B Ethel mach H	R.L. Polk and Co of California

FINDINGS

1211 STANNAGE AVE

Year	Uses	Source
2006	CULLINANEMathew	Haines Company, Inc.
1980	Mason Robin	Pacific Telephone
1955	ROBERTS MILTON JR BERKELEY	The Pacific Telephone & Telegraph Co.
1950	BRUSASCO REALDO R	The Pacific Telephone & Telegraph Co.
1945	STAPLES HERBERT A R BERKELEY	The Pacific Telephone & Telegraph Co.
1943	Staples Herbt A Millie elec eng h	R. L. Polk & Co.
1938	STAPLES HERBERT A R	Pacific Telephone
1933	REILLY JOS A CLK R BERKELEY	R. L. Polk & Co.
1928	h Jos A Adelaide chf elk Palmolive Peet Co H	R.L. Polk and Co of California

Stannage Ave

1212 Stannage Ave

Year	Uses	Source
2010	DANYSH ALEXANDER	EDR Digital Archive
	DANYSH ALEXANDER	EDR Digital Archive

STANNAGE AVE

1212 STANNAGE AVE

Year	Uses	Source
2006	a DANYSH Eric	Haines Company, Inc.
1996	DANYSH ERIC	PACIFIC BELL DIRECTORY
1992	DANYSH ERIC	PACIFIC BELL DIRECTORY
1991	Danysh Eric	PACIFIC BELL WHITE PAGES
1986	Danysh Eric	PACIFIC BELL WHITE PAGES
1980	Dearman Walter W	Pacific Telephone
	Dearman Kermit W	Pacific Telephone
1970	DEARMAN WALTER W BERKELEY	Pacific Telephone Directory
1962	Dearman Walter W	Pacific Telephone
1955	COPELAND DIXIE BERKELEY	The Pacific Telephone & Telegraph Co.
1945	HENRICKSON REYNOLD O R BERKELEY	The Pacific Telephone & Telegraph Co.
1943	Henrickson Reynold O Thelmamae estimator Am Brass & Copper Co h	R. L. Polk & Co.
1938	HENRICKSON REYNOLD O R	Pacific Telephone
1933	MASON WALTER J DEPT MGR WHITTHORNE & SWAN R BERKELEY	R. L. Polk & Co.
1928	Bradley Albt agi Met Life Ins Co R	R.L. Polk and Co of California

FINDINGS

1214 STANNAGE AVE

Year	Uses	Source
2006	e COHENSusan	Haines Company, Inc.
1992	DASILVA MICHAEL	PACIFIC BELL DIRECTORY
	DASILVA MICHAEL	PACIFIC BELL DIRECTORY
1991	Da Silva Michael	PACIFIC BELL WHITE PAGES
	Da Silva Michael	PACIFIC BELL WHITE PAGES
	da Silva Mr R H & Mrs G	PACIFIC BELL WHITE PAGES
	Da Sllva Paul	PACIFIC BELL WHITE PAGES
	Da Silva P	PACIFIC BELL WHITE PAGES
1980	Shortridge Edw Jr	Pacific Telephone
1970	SHORTRIDGE DOROTHY BERKELEY	Pacific Telephone Directory
1962	Shortridge Dorothy	Pacific Telephone
1955	SHORTRIDGE EDW A BERKELEY	The Pacific Telephone & Telegraph Co.
1950	WELTER AUGUST E R	The Pacific Telephone & Telegraph Co.
	ABEAMN APPLIANCES & TRAYWAY SALES & SERVICE	The Pacific Telephone & Telegraph Co.
1943	STEWART Robt L Olga cbtmkr h	R. L. Polk & Co.

1215 STANNAGE AVE

Year	Uses	Source
2006	MCCARTHY Susan	Haines Company, Inc.
2000	PETTY IRMA	Pacific Bell
1996	PETTY IRMA	PACIFIC BELL DIRECTORY
1992	PETTY IRMA	PACIFIC BELL DIRECTORY
1991	Petty Irma	PACIFIC BELL WHITE PAGES
1986	Petty Irma	PACIFIC BELL WHITE PAGES
	Petty Irma	PACIFIC BELL WHITE PAGES
1980	Petty Irma	Pacific Telephone
1975	PETTY IRMA	Pacific Telephone
1970	NEISHI RODNEY M BERKELEY	Pacific Telephone Directory
1962	Forsberg Mary M	Pacific Telephone
1955	WHITE CLYDE G R BERKELEY	The Pacific Telephone & Telegraph Co.
1950	WHITE CLYDE G R	The Pacific Telephone & Telegraph Co.
1945	FRESHWATER JOE R BERKELEY	The Pacific Telephone & Telegraph Co.
1943	Freshwater Joe R Gladys eng h	R. L. Polk & Co.
1928	C Ohas Adella H	R.L. Polk and Co of California

FINDINGS

Stannage Ave

1216 Stannage Ave

Year	Uses	Source
2014	EVAN CROSSING	EDR Digital Archive
	EVAN CROSSING	EDR Digital Archive

STANNAGE AVE

1216 STANNAGE AVE

Year	Uses	Source
1991	Hunt Earl Edw	PACIFIC BELL WHITE PAGES
1986	Hunt Earl Edw	PACIFIC BELL WHITE PAGES
1980	Hunt Earl Edw	Pacific Telephone
1975	HUNT EARL EDW	Pacific Telephone
1970	HUNT EARL EDW BERKELEY	Pacific Telephone Directory
1962	Hunt Earl Edw	Pacific Telephone
1955	ETHRIDGE THOS BERKELEY	The Pacific Telephone & Telegraph Co.
1950	CONSTANTINE A F R	The Pacific Telephone & Telegraph Co.
1945	ERTMAN ALEX R BERKELEY	The Pacific Telephone & Telegraph Co.
1943	Liotta Albert Elma slsmn h	R. L. Polk & Co.
1938	HAYHURST F F R	Pacific Telephone
1933	DAVENPORT EMILY MRS R BERKELEY	R. L. Polk & Co.
	PENNY ANTON (CAROLYN) LAB H BERKELEY	R. L. Polk & Co.

1217 STANNAGE AVE

Year	Uses	Source
1992	NELIS MARTIN & NIKI	PACIFIC BELL DIRECTORY
1980	Bell Anna A	Pacific Telephone
1975	BELL ANNA A	Pacific Telephone
1962	Marchiando Jennie Mrs	Pacific Telephone
	Martinetti Jos	Pacific Telephone
1955	WATT MARY MRS BERKELEY	The Pacific Telephone & Telegraph Co.
	MARCHIANDO CHAS R BERKELEY	The Pacific Telephone & Telegraph Co.
1950	WATT MOARY MRS R	The Pacific Telephone & Telegraph Co.
	MARCHIANDO CHAS R	The Pacific Telephone & Telegraph Co.
1945	SHUMAKE BERT R BERKELEY	The Pacific Telephone & Telegraph Co.
1943	Crawford Chas M Borghild seamn h	R. L. Polk & Co.

FINDINGS

1220 STANNAGE AVE

Year	Uses	Source
2006	PEREZ Marin	Haines Company, Inc.
1986	Boni Paul	PACIFIC BELL WHITE PAGES
	Boni Paul	PACIFIC BELL WHITE PAGES
1980	Boni Paul	Pacific Telephone
1975	BONI PAUL	Pacific Telephone
1970	BONI PAUL BERKELEY	Pacific Telephone Directory
1962	Boni Paul	Pacific Telephone
1955	BONI PAUL BERKELEY	The Pacific Telephone & Telegraph Co.
1950	HITCHCOCK DAVID E R	The Pacific Telephone & Telegraph Co.
1945	HOLMES MERTHA L R BERKELEY	The Pacific Telephone & Telegraph Co.
1943	Vance Welden E Beulah field mgr Bkly Chamber of Commerce h	R. L. Polk & Co.
1938	VANCE WELDON E R	Pacific Telephone
1933	O LEARY JOHN A (ELOISE) CARRIER BKLY PO H BERKELEY	R. L. Polk & Co.

Stannage Ave

1223 Stannage Ave

Year	Uses	Source
2014	DILLON GARDEN & TREE SERVICE	EDR Digital Archive
	DILLON GARDEN & TREE SERVICE	EDR Digital Archive
2010	DILLON GARDEN & TREE SERVICE	EDR Digital Archive
	DILLON GARDEN & TREE SERVICE	EDR Digital Archive

STANNAGE AVE

1223 STANNAGE AVE

Year	Uses	Source
2000	DILLON GARDEN & TREE SERVICE	Pacific Bell
1996	DILLON GARDEN & TREE SERVICE	PACIFIC BELL DIRECTORY
1992	DILLON TREE SERVICE	PACIFIC BELL DIRECTORY
1980	Connor Robt	Pacific Telephone
	Gregory Jim	Pacific Telephone
1970	BRAMMER NELLIE BERKELEY	Pacific Telephone Directory
1962	Bissinger Horst D	Pacific Telephone
	Brammer A E Dr	Pacific Telephone
1955	MARR RUTH D R BERKELEY	The Pacific Telephone & Telegraph Co.
1950	MARR RUTH D R	The Pacific Telephone & Telegraph Co.

FINDINGS

Year	Uses	Source
1943	OLSEN Leon F Kath chemist h	R. L. Polk & Co.
1933	CEBULL FRANK (ELIZ) GRO BERKELEY	R. L. Polk & Co.
1928	B Jennie L gro	R.L. Polk and Co of California
	C Jacob F Jennie L barber H	R.L. Polk and Co of California
1925	RENNER MRS J L R	R. L. Polk & Co. of California

1224 STANNAGE AVE

Year	Uses	Source
2006	a SIKORA Kathleen	Haines Company, Inc.
1991	Estinor Lolito	PACIFIC BELL WHITE PAGES
	Estill John M	PACIFIC BELL WHITE PAGES
	Estilo B	PACIFIC BELL WHITE PAGES
1986	Estill John M	PACIFIC BELL WHITE PAGES
	Estilo Bert	PACIFIC BELL WHITE PAGES
1980	Estill John M	Pacific Telephone
1975	ESTILL JOHN	Pacific Telephone
1970	HARDY G L BERKELEY	Pacific Telephone Directory
1955	COLODNY M BERKELEY	The Pacific Telephone & Telegraph Co.
1950	MARTEL KENNETH S R	The Pacific Telephone & Telegraph Co.
1945	MARTEL KENNETH S R BERKELEY	The Pacific Telephone & Telegraph Co.
1943	Martel Kenneth S Helen slsmn h	R. L. Polk & Co.

1226 STANNAGE AVE

Year	Uses	Source
2006	Amity	Haines Company, Inc.
	BALBUTINBURNHA	Haines Company, Inc.
1991	Lane Scott & Wendy	PACIFIC BELL WHITE PAGES
1980	Fontano Ted	Pacific Telephone
	Boyer Melba	Pacific Telephone
1955	PIAGENTINI JOHN BERKELEY	The Pacific Telephone & Telegraph Co.

1227 STANNAGE AVE

Year	Uses	Source
2006	SCHIAVONMevin	Haines Company, Inc.
1970	REGINATO JOHN BERKELEY	Pacific Telephone Directory
1962	Reginato John	Pacific Telephone
1955	REGINATO JOHN BERKELEY	The Pacific Telephone & Telegraph Co.
1950	ANDREWS A P R	The Pacific Telephone & Telegraph Co.
1945	HAFFORD HAROLD R R BERKELEY	The Pacific Telephone & Telegraph Co.

FINDINGS

Year	Uses	Source
1943	Teel Roy C jr emp Cal Ink Co r	R. L. Polk & Co.
	Hills Clarence A Zella acct r	R. L. Polk & Co.
	Hafford Harold R Eunice eng h	R. L. Polk & Co.

1228 STANNAGE AVE

Year	Uses	Source
2006	a BESMAN Anatole	Haines Company, Inc.
1996	MARKOWITZ MICHAEL	PACIFIC BELL DIRECTORY
1992	BAUST JEFF	PACIFIC BELL DIRECTORY
	MILLER DAVID C	PACIFIC BELL DIRECTORY
1962	Kennedy Gloria	Pacific Telephone
1955	MODECKE LILLIAN F R BERKELEY	The Pacific Telephone & Telegraph Co.
1950	MODECKE LILLIAN F R	The Pacific Telephone & Telegraph Co.
1945	MODECKE LILLIAN F R BERKELEY	The Pacific Telephone & Telegraph Co.
1943	Modecke Lillian F h	R. L. Polk & Co.

1229 STANNAGE AVE

Year	Uses	Source
2006	KIMBALLJohn EAllen	Haines Company, Inc.
	ALLENJohn E	Haines Company, Inc.
	ALLEN John E	Haines Company, Inc.
2000	ALLEN JOHN E	Pacific Bell
	KIMBALL R R & JOHN E ALLEN	Pacific Bell
1996	ALLEN JOHN E	PACIFIC BELL DIRECTORY
	KIMBALL R R & JOHN E ALLEN	PACIFIC BELL DIRECTORY
1992	KIMBALL R R & JOHN E ALLEN	PACIFIC BELL DIRECTORY
1991	Kimball Seth	PACIFIC BELL WHITE PAGES
	Kimball S L	PACIFIC BELL WHITE PAGES
	Kimball S	PACIFIC BELL WHITE PAGES
	Kimball Robt C & Lorna	PACIFIC BELL WHITE PAGES
	Kimball R R & John E Allen	PACIFIC BELL WHITE PAGES
	Allen John & Frances	PACIFIC BELL WHITE PAGES
	Allen John E	PACIFIC BELL WHITE PAGES
1986	Kimball R R & John E Allen	PACIFIC BELL WHITE PAGES
1980	Daniels Willie	Pacific Telephone
1955	SHEA J T R BERKELEY	The Pacific Telephone & Telegraph Co.
1945	ARNOLD L F R BERKELEY	The Pacific Telephone & Telegraph Co.

FINDINGS

Stannage Ave

1231 Stannage Ave

Year	Uses	Source
2010	HABITAT LANDSCAPE	EDR Digital Archive
	HABITAT LANDSCAPE	EDR Digital Archive

STANNAGE AVE

1231 STANNAGE AVE

Year	Uses	Source
2006	GODFREY Aberta	Haines Company, Inc.
	FENSKE Bran	Haines Company, Inc.
1992	WALKER THAD	PACIFIC BELL DIRECTORY
1955	INGRAM ROBT MRS BERKELEY	The Pacific Telephone & Telegraph Co.
1950	INGRAM ROBT MRS R	The Pacific Telephone & Telegraph Co.
1945	INGRAM ROBT MRS R BERKELEY	The Pacific Telephone & Telegraph Co.
1943	Ingram Robt H Maude h	R. L. Polk & Co.
1938	INGRAM ROBT MRS R	Pacific Telephone
1933	INGRAM MAUDE H MRS SLSWN H BERKELEY	R. L. Polk & Co.
1928	H	R.L. Polk and Co of California
	Co Robt Maud H ins	R.L. Polk and Co of California
1925	INGRAM ROBERT R	R. L. Polk & Co. of California
1920	INGRAM ROBERT R	R. L. Polk & Co. of California

1232 STANNAGE AVE

Year	Uses	Source
2006	HOFFMAN Eric	Haines Company, Inc.
	BONNEY Norman	Haines Company, Inc.
1980	Swiniarski C	Pacific Telephone
1975	JAMES LYNN	Pacific Telephone
1970	HARRIS CHAS JOY BERKELEY	Pacific Telephone Directory
1962	Polk Phillip	Pacific Telephone
1955	POLK EDNA BERKELEY	The Pacific Telephone & Telegraph Co.
1945	RYDER N S R BERKELEY	The Pacific Telephone & Telegraph Co.
1943	Ryder N S h	R. L. Polk & Co.
1938	SEKINS FRANK A R	Pacific Telephone
1933	MASON MARGT B MRS R BERKELEY	R. L. Polk & Co.
	MASON ALFD H (MARGUERITE) CARP H BERKELEY	R. L. Polk & Co.

Year	Uses	Source
1933	MACCASLIN LAURA I MRS R BERKELEY	R. L. Polk & Co.
1928	Mason Alf H Margt H	R.L. Polk and Co of California
	Caslin Laura I wid I A R	R.L. Polk and Co of California

1234 STANNAGE AVE

Year	Uses	Source
2006	Kathryn	Haines Company, Inc.
	DRINKHOUSE	Haines Company, Inc.
1986	Lerup Nessim Suzanne & Lars	PACIFIC BELL WHITE PAGES
	Lerup Nessim Suzanne & Lars	PACIFIC BELL WHITE PAGES
1975	HARRIS ETHEL	Pacific Telephone
1970	HARRIS ETHEL BERKELEY	Pacific Telephone Directory
1962	Harris Ethel	Pacific Telephone
1955	HARRIS ETHEL R BERKELEY	The Pacific Telephone & Telegraph Co.
1950	HALL G M R	The Pacific Telephone & Telegraph Co.
1945	SHIRLEY THERESA R BERKELEY	The Pacific Telephone & Telegraph Co.
1943	SHIRLEY John W Theresa electn h	R. L. Polk & Co.
1938	ANDERSON DOROTHY R	Pacific Telephone
1928	Woodland K Kath R Mrs R	R.L. Polk and Co of California

1235 STANNAGE AVE

Year	Uses	Source
2006	DAVIS Prnce	Haines Company, Inc.
1970	DAVIS PRINCE A JR BERKELEY	Pacific Telephone Directory
1962	Davis Prince A Jr	Pacific Telephone
1943	Stenson Minnie wid Chas h	R. L. Polk & Co.
	Stenson Chas A shipydwkr r	R. L. Polk & Co.
1938	DE SOTO EARL R	Pacific Telephone
1933	DE SOTO EARL (MARY) ADV H BERKELEY	R. L. Polk & Co.
1928	Oneida Chas E H	R.L. Polk and Co of California

Stannage Ave

1238 Stannage Ave

Year	Uses	Source
2014	RED HOT OFFICE LLC	EDR Digital Archive
	RED HOT OFFICE LLC	EDR Digital Archive
2010	SHEILA MOON ATHLETIC APPAREL	EDR Digital Archive

FINDINGS

Year	Uses	Source
2010	SHEILA MOON ATHLETIC APPAREL	EDR Digital Archive

STANNAGE AVE

1238 STANNAGE AVE

Year	Uses	Source
2006	a STAW Jane	Haines Company, Inc.
	DALY Edward	Haines Company, Inc.
2000	DALY EDWARD	Pacific Bell
	ZATMAN DANA B	Pacific Bell
1962	Robertson Jas	Pacific Telephone
1955	JONES CLYDE L MRS R BERKELEY	The Pacific Telephone & Telegraph Co.
1950	PRUDEN W R	The Pacific Telephone & Telegraph Co.
1945	PRUDEN W R BERKELEY	The Pacific Telephone & Telegraph Co.
1943	Ott Thelma beauty opr r	R. L. Polk & Co.
	Hoolyar David Gorda firemn h	R. L. Polk & Co.
	Hoobyar David Eleanor shipydwkr h	R. L. Polk & Co.

Stannage Ave

1240 Stannage Ave

Year	Uses	Source
2010	SATI MEDIA PRODUCTIONS	EDR Digital Archive
	SATI MEDIA PRODUCTIONS	EDR Digital Archive

STANNAGE AVE

1240 STANNAGE AVE

Year	Uses	Source
2006	WANGWei	Haines Company, Inc.
	LUOJinghua	Haines Company, Inc.
1986	Orr Tim	PACIFIC BELL WHITE PAGES
1975	PEDREK WM	Pacific Telephone
	BROOKS CE IESTE	Pacific Telephone
1970	BROOKS CELESTE BERKELEY	Pacific Telephone Directory
	PEDREK WM BERKELEY	Pacific Telephone Directory
1962	Brooks Celeste	Pacific Telephone
1955	BROOKS CARL BERKELEY	The Pacific Telephone & Telegraph Co.
1950	SCRUGGS S P R	The Pacific Telephone & Telegraph Co.
1945	BJORSON G E R BERKELEY	The Pacific Telephone & Telegraph Co.

FINDINGS

Year	Uses	Source
1943	Bjorson Gus E Anna driver h	R. L. Polk & Co.
1933	CROCKER WM (EMMA P) H BERKELEY	R. L. Polk & Co.
	NICHOLS HULDA MRS CLK R BERKELEY	R. L. Polk & Co.
	TEARL MYRTLE MRS H BERKELEY	R. L. Polk & Co.
1928	Giovanni Anne pntr H	R.L. Polk and Co of California
1920	DINEILL JOE R	R. L. Polk & Co. of California

1246 STANNAGE AVE

Year	Uses	Source
1943	Sanchez Tony Emma welder r	R. L. Polk & Co.
	Torrez Juan Martha welder r	R. L. Polk & Co.
	Davison Henry W Grace electn h	R. L. Polk & Co.

1301 STANNAGE AVE

Year	Uses	Source
1970	EMBERTON DOUGLASS R BERKELEY	Pacific Telephone Directory
1955	LARSON L BYRON BERKELEY	The Pacific Telephone & Telegraph Co.
1950	HARLESS BRUCE R	The Pacific Telephone & Telegraph Co.
1938	ENGELKING CHARLEY R	Pacific Telephone
1928	h Geo J Kath firemn BFD H	R.L. Polk and Co of California

1303 STANNAGE AVE

Year	Uses	Source
1986	Seabrook K	PACIFIC BELL WHITE PAGES
1970	MARBURG S L BERKELEY	Pacific Telephone Directory
	JOHNSON E E BERKELEY	Pacific Telephone Directory

1301A STANNAGE AVE

Year	Uses	Source
1955	SCHROEDER FRANK R BERKELEY	The Pacific Telephone & Telegraph Co.
1945	SCHROEDER FRANK R BERKELEY	The Pacific Telephone & Telegraph Co.

1303A STANNAGE AVE

Year	Uses	Source
1955	TENNESON E B BERKELEY	The Pacific Telephone & Telegraph Co.
1945	GALLINETTI A J R BERKELEY	The Pacific Telephone & Telegraph Co.

1303B STANNAGE AVE

Year	Uses	Source
1955	SEEBACH JACK W R BERKELEY	The Pacific Telephone & Telegraph Co.

FINDINGS

Year	Uses	Source
1945	KLONTZ WM D R BERKELEY	The Pacific Telephone & Telegraph Co.

1223 1/2 STANNAGE AVE

Year	Uses	Source
1970	MARON PHIL FOLK SHOP	Pacific Telephone Directory
1955	HURT CLARA C R BERKELEY	The Pacific Telephone & Telegraph Co.

FINDINGS

TARGET PROPERTY: ADDRESS NOT IDENTIFIED IN RESEARCH SOURCE

The following Target Property addresses were researched for this report, and the addresses were not identified in the research source.

Address Researched	Address Not Identified in Research Source
1201 and 1205 San Pablo Avenue	2014, 2010, 2006, 2002, 2000, 1996, 1993, 1992, 1991, 1986, 1984, 1982, 1980, 1979, 1976, 1975, 1973, 1970, 1967, 1965, 1962, 1960, 1959, 1956, 1954, 1951, 1950, 1946, 1943, 1940, 1932, 1926, 1920

ADJOINING PROPERTY: ADDRESSES NOT IDENTIFIED IN RESEARCH SOURCE

The following Adjoining Property addresses were researched for this report, and the addresses were not identified in research source.

Address Researched	Address Not Identified in Research Source
1023 GILMAN RD	2014, 2010, 2006, 2002, 2000, 1996, 1993, 1992, 1991, 1986, 1984, 1982, 1980, 1979, 1976, 1975, 1973, 1970, 1967, 1965, 1962, 1960, 1959, 1956, 1954, 1951, 1950, 1946, 1945, 1943, 1940, 1938, 1933, 1932, 1928, 1926, 1925, 1920
1023 GILMAN ST	2014, 2010, 2006, 2002, 2000, 1996, 1993, 1992, 1991, 1986, 1984, 1982, 1980, 1979, 1976, 1975, 1973, 1970, 1967, 1965, 1962, 1960, 1959, 1956, 1954, 1951, 1946, 1945, 1943, 1940, 1938, 1933, 1932, 1928, 1926, 1925, 1920
1025 GILMAN ST	2014, 2010, 2002, 1993, 1992, 1991, 1986, 1984, 1982, 1980, 1979, 1976, 1975, 1973, 1970, 1967, 1965, 1962, 1960, 1959, 1956, 1955, 1954, 1951, 1946, 1945, 1943, 1940, 1938, 1933, 1932, 1928, 1926, 1925, 1920
1025 Gilman St	2006, 2002, 2000, 1996, 1993, 1992, 1991, 1986, 1984, 1982, 1980, 1979, 1976, 1975, 1973, 1970, 1967, 1965, 1962, 1960, 1959, 1956, 1955, 1954, 1951, 1950, 1946, 1945, 1943, 1940, 1938, 1933, 1932, 1928, 1926, 1925, 1920
1025 Gilman St	2006, 2002, 2000, 1996, 1993, 1992, 1991, 1986, 1984, 1982, 1980, 1979, 1976, 1975, 1973, 1970, 1967, 1965, 1962, 1960, 1959, 1956, 1955, 1954, 1951, 1950, 1946, 1945, 1943, 1940, 1938, 1933, 1932, 1928, 1926, 1925, 1920
1025 Harrison St	2006, 2002, 2000, 1996, 1993, 1992, 1991, 1986, 1984, 1982, 1980, 1979, 1976, 1975, 1973, 1970, 1967, 1965, 1962, 1960, 1959, 1956, 1955, 1954, 1951, 1950, 1946, 1945, 1943, 1940, 1938, 1933, 1932, 1928, 1926, 1925, 1920
1025 Harrison St	2006, 2002, 2000, 1996, 1993, 1992, 1991, 1986, 1984, 1982, 1980, 1979, 1976, 1975, 1973, 1970, 1967, 1965, 1962, 1960, 1959, 1956, 1955, 1954, 1951, 1950, 1946, 1945, 1943, 1940, 1938, 1933, 1932, 1928, 1926, 1925, 1920
1025 HARRISON ST	2014, 2010, 2002, 2000, 1996, 1993, 1992, 1991, 1986, 1984, 1982, 1980, 1979, 1976, 1975, 1973, 1970, 1967, 1965, 1962, 1960, 1959, 1956, 1955, 1954, 1951, 1950, 1946, 1945, 1943, 1940, 1938, 1933, 1932, 1928, 1926, 1925, 1920
1030 HARRISON	2014, 2010, 2006, 2002, 2000, 1996, 1993, 1992, 1991, 1984, 1982, 1980, 1979, 1976, 1975, 1973, 1970, 1967, 1965, 1962, 1960, 1959, 1956, 1955, 1954, 1951, 1950, 1946, 1945, 1943, 1940, 1938, 1933, 1932, 1928, 1926, 1925, 1920
1030 Harrison St	2010, 2006, 2002, 2000, 1996, 1993, 1992, 1991, 1986, 1984, 1982, 1980, 1979, 1976, 1975, 1973, 1970, 1967, 1965, 1962, 1960, 1959, 1956, 1955, 1954, 1951, 1950, 1946, 1945, 1943, 1940, 1938, 1933, 1932, 1928, 1926, 1925, 1920
1030 Harrison St	2010, 2006, 2002, 2000, 1996, 1993, 1992, 1991, 1986, 1984, 1982, 1980, 1979, 1976, 1975, 1973, 1970, 1967, 1965, 1962, 1960, 1959, 1956, 1955, 1954, 1951, 1950, 1946, 1945, 1943, 1940, 1938, 1933, 1932, 1928, 1926, 1925, 1920

FINDINGS

Address Researched	Address Not Identified in Research Source
1031 GILMAN RD	2014, 2010, 2006, 2002, 2000, 1996, 1993, 1992, 1991, 1986, 1984, 1982, 1980, 1979, 1976, 1975, 1973, 1970, 1967, 1965, 1962, 1960, 1959, 1956, 1954, 1951, 1950, 1946, 1945, 1943, 1940, 1938, 1933, 1932, 1928, 1926, 1925, 1920
1031 GILMAN ST	2014, 2010, 2006, 2002, 2000, 1996, 1993, 1992, 1991, 1986, 1984, 1982, 1980, 1979, 1976, 1975, 1973, 1970, 1967, 1965, 1962, 1960, 1959, 1956, 1955, 1954, 1951, 1946, 1945, 1943, 1940, 1938, 1933, 1932, 1928, 1926, 1925, 1920
1031C GILMAN RD	2014, 2010, 2006, 2002, 2000, 1996, 1993, 1992, 1991, 1986, 1984, 1982, 1980, 1979, 1976, 1975, 1973, 1970, 1967, 1965, 1962, 1960, 1959, 1956, 1954, 1951, 1950, 1946, 1945, 1943, 1940, 1938, 1933, 1932, 1928, 1926, 1925, 1920
1032F GILMAN RD	2014, 2010, 2006, 2002, 2000, 1996, 1993, 1992, 1991, 1986, 1984, 1982, 1980, 1979, 1976, 1975, 1973, 1970, 1967, 1965, 1962, 1960, 1959, 1956, 1954, 1951, 1950, 1946, 1945, 1943, 1940, 1938, 1933, 1932, 1928, 1926, 1925, 1920
1033 GILMAN RD	2014, 2010, 2006, 2002, 2000, 1996, 1993, 1992, 1991, 1986, 1984, 1982, 1980, 1979, 1976, 1975, 1973, 1970, 1967, 1965, 1962, 1960, 1959, 1956, 1954, 1951, 1950, 1946, 1945, 1943, 1940, 1938, 1933, 1932, 1928, 1926, 1925, 1920
1033 GILMAN ST	2014, 2010, 2006, 2002, 2000, 1996, 1993, 1992, 1991, 1986, 1984, 1982, 1980, 1979, 1976, 1975, 1973, 1970, 1967, 1965, 1962, 1960, 1959, 1956, 1955, 1954, 1951, 1946, 1945, 1943, 1940, 1938, 1933, 1932, 1928, 1926, 1925, 1920
1033H GILMAN RD	2014, 2010, 2006, 2002, 2000, 1996, 1993, 1992, 1991, 1986, 1984, 1982, 1980, 1979, 1976, 1975, 1973, 1970, 1967, 1965, 1962, 1960, 1959, 1956, 1954, 1951, 1950, 1946, 1945, 1943, 1940, 1938, 1933, 1932, 1928, 1926, 1925, 1920
1036 GILMAN RD	2014, 2010, 2006, 2002, 2000, 1996, 1993, 1992, 1991, 1986, 1984, 1982, 1980, 1979, 1976, 1975, 1973, 1970, 1967, 1965, 1962, 1960, 1959, 1956, 1954, 1951, 1950, 1946, 1945, 1943, 1940, 1938, 1933, 1932, 1928, 1926, 1925, 1920
1036 GILMAN ST	2014, 2010, 2006, 2002, 2000, 1996, 1993, 1992, 1991, 1986, 1984, 1982, 1980, 1979, 1976, 1975, 1973, 1970, 1967, 1965, 1962, 1960, 1959, 1956, 1955, 1954, 1951, 1946, 1945, 1943, 1940, 1938, 1933, 1932, 1928, 1926, 1925, 1920
1038 GILMAN RD	2014, 2010, 2006, 2002, 2000, 1996, 1993, 1992, 1991, 1986, 1984, 1982, 1980, 1979, 1976, 1975, 1973, 1970, 1967, 1965, 1962, 1960, 1959, 1956, 1954, 1951, 1950, 1946, 1945, 1943, 1940, 1938, 1933, 1932, 1928, 1926, 1925, 1920
1038 GILMAN ST	2014, 2010, 2006, 2002, 2000, 1996, 1993, 1992, 1991, 1986, 1984, 1982, 1980, 1979, 1976, 1975, 1973, 1970, 1967, 1965, 1962, 1960, 1959, 1956, 1955, 1954, 1951, 1946, 1945, 1943, 1940, 1938, 1933, 1932, 1928, 1926, 1925, 1920
1041 GILMAN	2014, 2010, 2006, 2002, 2000, 1996, 1993, 1992, 1991, 1984, 1982, 1980, 1979, 1976, 1975, 1973, 1970, 1967, 1965, 1962, 1960, 1959, 1956, 1955, 1954, 1951, 1950, 1946, 1945, 1943, 1940, 1938, 1933, 1932, 1928, 1926, 1925, 1920
1041 GILMAN RD	2014, 2010, 2006, 2002, 2000, 1996, 1993, 1992, 1991, 1986, 1984, 1982, 1980, 1979, 1976, 1975, 1973, 1970, 1967, 1965, 1962, 1960, 1959, 1956, 1955, 1954, 1951, 1950, 1946, 1943, 1940, 1938, 1933, 1932, 1928, 1926, 1925, 1920
1041 GILMAN ST	2014, 2010, 2002, 1993, 1991, 1986, 1984, 1982, 1980, 1979, 1976, 1975, 1973, 1967, 1965, 1962, 1960, 1959, 1956, 1955, 1954, 1951, 1950, 1946, 1945, 1943, 1940, 1938, 1933, 1932, 1928, 1926, 1925, 1920
1041 Gilman St	2006, 2002, 2000, 1996, 1993, 1992, 1991, 1986, 1984, 1982, 1980, 1979, 1976, 1975, 1973, 1970, 1967, 1965, 1962, 1960, 1959, 1956, 1955, 1954, 1951, 1950, 1946, 1945, 1943, 1940, 1938, 1933, 1932, 1928, 1926, 1925, 1920
1041 Gilman St	2006, 2002, 2000, 1996, 1993, 1992, 1991, 1986, 1984, 1982, 1980, 1979, 1976, 1975, 1973, 1970, 1967, 1965, 1962, 1960, 1959, 1956, 1955, 1954, 1951, 1950, 1946, 1945, 1943, 1940, 1938, 1933, 1932, 1928, 1926, 1925, 1920
1049 GILMAN	2014, 2010, 2006, 2002, 2000, 1996, 1993, 1992, 1991, 1984, 1982, 1980, 1979, 1976, 1975, 1973, 1970, 1967, 1965, 1962, 1960, 1959, 1956, 1955, 1954, 1951, 1950, 1946, 1945, 1943, 1940, 1938, 1933, 1932, 1928, 1926, 1925, 1920

FINDINGS

Address Researched	Address Not Identified in Research Source
1049 GILMAN ST	2014, 2010, 2002, 1993, 1991, 1986, 1984, 1982, 1980, 1979, 1976, 1973, 1967, 1965, 1960, 1959, 1956, 1954, 1951, 1946, 1945, 1943, 1940, 1938, 1933, 1932, 1928, 1926, 1925, 1920
1049 Gilman St	2006, 2002, 2000, 1996, 1993, 1992, 1991, 1986, 1984, 1982, 1980, 1979, 1976, 1975, 1973, 1970, 1967, 1965, 1962, 1960, 1959, 1956, 1955, 1954, 1951, 1950, 1946, 1945, 1943, 1940, 1938, 1933, 1932, 1928, 1926, 1925, 1920
1049 Gilman St	2006, 2002, 2000, 1996, 1993, 1992, 1991, 1986, 1984, 1982, 1980, 1979, 1976, 1975, 1973, 1970, 1967, 1965, 1962, 1960, 1959, 1956, 1955, 1954, 1951, 1950, 1946, 1945, 1943, 1940, 1938, 1933, 1932, 1928, 1926, 1925, 1920
1050 GILMAN	2014, 2010, 2006, 2002, 2000, 1996, 1993, 1992, 1991, 1984, 1982, 1980, 1979, 1976, 1975, 1973, 1970, 1967, 1965, 1962, 1960, 1959, 1956, 1955, 1954, 1951, 1950, 1946, 1945, 1943, 1940, 1938, 1933, 1932, 1928, 1926, 1925, 1920
1050 GILMAN RD	2014, 2010, 2006, 2002, 2000, 1996, 1993, 1992, 1991, 1986, 1984, 1982, 1980, 1979, 1976, 1973, 1970, 1967, 1965, 1962, 1960, 1959, 1956, 1955, 1954, 1951, 1950, 1946, 1945, 1943, 1940, 1938, 1933, 1932, 1928, 1926, 1925, 1920
1050 GILMAN ST	2014, 2010, 2002, 1993, 1991, 1986, 1984, 1982, 1980, 1979, 1976, 1973, 1967, 1965, 1960, 1959, 1956, 1955, 1954, 1951, 1950, 1946, 1945, 1943, 1940, 1938, 1933, 1932, 1928, 1926, 1925, 1920
1050 Gilman St	2006, 2002, 2000, 1996, 1993, 1992, 1991, 1986, 1984, 1982, 1980, 1979, 1976, 1975, 1973, 1970, 1967, 1965, 1962, 1960, 1959, 1956, 1955, 1954, 1951, 1950, 1946, 1945, 1943, 1940, 1938, 1933, 1932, 1928, 1926, 1925, 1920
1050 Gilman St	2006, 2002, 2000, 1996, 1993, 1992, 1991, 1986, 1984, 1982, 1980, 1979, 1976, 1975, 1973, 1970, 1967, 1965, 1962, 1960, 1959, 1956, 1955, 1954, 1951, 1950, 1946, 1945, 1943, 1940, 1938, 1933, 1932, 1928, 1926, 1925, 1920
1055 HARRISON	2014, 2010, 2006, 2002, 2000, 1996, 1993, 1992, 1991, 1984, 1982, 1980, 1979, 1976, 1975, 1973, 1970, 1967, 1965, 1962, 1960, 1959, 1956, 1955, 1954, 1951, 1950, 1946, 1945, 1943, 1940, 1938, 1933, 1932, 1928, 1926, 1925, 1920
1055 HARRISON CT	2014, 2010, 2006, 2002, 2000, 1996, 1993, 1992, 1991, 1986, 1984, 1982, 1980, 1979, 1976, 1973, 1970, 1967, 1965, 1962, 1960, 1959, 1956, 1955, 1954, 1951, 1950, 1946, 1945, 1943, 1940, 1938, 1933, 1932, 1928, 1926, 1925, 1920
1055 HARRISON ST	2014, 2010, 2002, 1993, 1991, 1986, 1984, 1982, 1980, 1979, 1976, 1975, 1973, 1970, 1967, 1965, 1960, 1959, 1956, 1955, 1954, 1951, 1950, 1946, 1945, 1943, 1940, 1938, 1933, 1932, 1928, 1926, 1925, 1920
1055 Harrison St	2006, 2002, 2000, 1996, 1993, 1992, 1991, 1986, 1984, 1982, 1980, 1979, 1976, 1975, 1973, 1970, 1967, 1965, 1962, 1960, 1959, 1956, 1955, 1954, 1951, 1950, 1946, 1945, 1943, 1940, 1938, 1933, 1932, 1928, 1926, 1925, 1920
1055 Harrison St	2006, 2002, 2000, 1996, 1993, 1992, 1991, 1986, 1984, 1982, 1980, 1979, 1976, 1975, 1973, 1970, 1967, 1965, 1962, 1960, 1959, 1956, 1955, 1954, 1951, 1950, 1946, 1945, 1943, 1940, 1938, 1933, 1932, 1928, 1926, 1925, 1920
1060 HARRISON	2014, 2010, 2006, 2002, 2000, 1996, 1993, 1992, 1991, 1984, 1982, 1980, 1979, 1976, 1975, 1973, 1970, 1967, 1965, 1962, 1960, 1959, 1956, 1955, 1954, 1951, 1950, 1946, 1945, 1943, 1940, 1938, 1933, 1932, 1928, 1926, 1925, 1920
1060 HARRISON ST	2014, 2010, 2002, 1993, 1991, 1986, 1984, 1982, 1980, 1979, 1976, 1975, 1973, 1970, 1967, 1965, 1962, 1960, 1959, 1956, 1955, 1954, 1951, 1950, 1946, 1945, 1943, 1940, 1938, 1933, 1932, 1928, 1926, 1925, 1920
1060 Harrison St	2006, 2002, 2000, 1996, 1993, 1992, 1991, 1986, 1984, 1982, 1980, 1979, 1976, 1975, 1973, 1970, 1967, 1965, 1962, 1960, 1959, 1956, 1955, 1954, 1951, 1950, 1946, 1945, 1943, 1940, 1938, 1933, 1932, 1928, 1926, 1925, 1920
1060 Harrison St	2006, 2002, 2000, 1996, 1993, 1992, 1991, 1986, 1984, 1982, 1980, 1979, 1976, 1975, 1973, 1970, 1967, 1965, 1962, 1960, 1959, 1956, 1955, 1954, 1951, 1950, 1946, 1945, 1943, 1940, 1938, 1933, 1932, 1928, 1926, 1925, 1920

FINDINGS

Address Researched	Address Not Identified in Research Source
1098 HARRISON ST	2014, 2010, 2006, 2002, 2000, 1996, 1993, 1992, 1991, 1986, 1984, 1980, 1976, 1975, 1973, 1970, 1967, 1965, 1962, 1960, 1959, 1956, 1955, 1954, 1951, 1950, 1946, 1945, 1943, 1940, 1938, 1933, 1932, 1928, 1926, 1925, 1920
1100 10TH ST	2014, 2010, 2006, 2002, 1993, 1992, 1991, 1986, 1984, 1982, 1980, 1979, 1976, 1975, 1973, 1970, 1967, 1965, 1962, 1960, 1959, 1956, 1955, 1954, 1951, 1950, 1946, 1945, 1943, 1940, 1938, 1933, 1932, 1928, 1926, 1925, 1920
1101 10TH	2014, 2010, 2006, 2002, 2000, 1996, 1993, 1992, 1991, 1984, 1982, 1980, 1979, 1976, 1975, 1973, 1970, 1967, 1965, 1962, 1960, 1959, 1956, 1955, 1954, 1951, 1950, 1946, 1945, 1943, 1940, 1938, 1933, 1932, 1928, 1926, 1925, 1920
1101 10TH ST	2014, 2010, 2002, 1993, 1986, 1984, 1982, 1980, 1979, 1976, 1973, 1970, 1967, 1965, 1960, 1959, 1956, 1955, 1954, 1951, 1950, 1946, 1945, 1943, 1940, 1938, 1933, 1932, 1928, 1926, 1925, 1920
1101 10th St	2006, 2002, 2000, 1996, 1993, 1992, 1991, 1986, 1984, 1982, 1980, 1979, 1976, 1975, 1973, 1970, 1967, 1965, 1962, 1960, 1959, 1956, 1955, 1954, 1951, 1950, 1946, 1945, 1943, 1940, 1938, 1933, 1932, 1928, 1926, 1925, 1920
1101 10th St	2006, 2002, 2000, 1996, 1993, 1992, 1991, 1986, 1984, 1982, 1980, 1979, 1976, 1975, 1973, 1970, 1967, 1965, 1962, 1960, 1959, 1956, 1955, 1954, 1951, 1950, 1946, 1945, 1943, 1940, 1938, 1933, 1932, 1928, 1926, 1925, 1920
1102 10TH	2014, 2010, 2006, 2002, 2000, 1996, 1993, 1992, 1991, 1984, 1982, 1980, 1979, 1976, 1973, 1970, 1967, 1965, 1960, 1959, 1956, 1955, 1954, 1951, 1950, 1946, 1945, 1943, 1940, 1938, 1933, 1932, 1928, 1926, 1925, 1920
1102 10TH ST	2014, 2010, 2002, 1993, 1991, 1986, 1984, 1982, 1980, 1979, 1976, 1973, 1970, 1967, 1965, 1962, 1960, 1959, 1956, 1955, 1954, 1951, 1950, 1946, 1945, 1943, 1940, 1938, 1933, 1932, 1928, 1926, 1925, 1920
1102 E 10TH ST	2014, 2010, 2006, 2002, 2000, 1996, 1993, 1992, 1991, 1986, 1984, 1982, 1980, 1979, 1976, 1973, 1970, 1967, 1965, 1962, 1960, 1959, 1956, 1955, 1954, 1951, 1950, 1946, 1945, 1943, 1940, 1938, 1933, 1932, 1928, 1926, 1925, 1920
1102 GILMAN RD	2014, 2010, 2006, 2002, 2000, 1996, 1993, 1992, 1991, 1986, 1984, 1982, 1980, 1979, 1976, 1975, 1973, 1970, 1967, 1965, 1962, 1960, 1959, 1956, 1954, 1951, 1950, 1946, 1945, 1943, 1940, 1938, 1933, 1932, 1928, 1926, 1925, 1920
1102 GILMAN ST	2014, 2010, 2002, 2000, 1993, 1992, 1991, 1986, 1984, 1982, 1980, 1979, 1976, 1975, 1973, 1970, 1967, 1965, 1960, 1959, 1956, 1955, 1954, 1951, 1950, 1946, 1945, 1940, 1938, 1933, 1932, 1928, 1926, 1925, 1920
1103 10TH ST	2014, 2010, 2002, 1993, 1986, 1984, 1982, 1980, 1979, 1976, 1975, 1973, 1970, 1967, 1965, 1962, 1960, 1959, 1956, 1955, 1954, 1951, 1950, 1946, 1945, 1943, 1940, 1938, 1933, 1932, 1928, 1926, 1925, 1920
1103 10th St	2006, 2002, 2000, 1996, 1993, 1992, 1991, 1986, 1984, 1982, 1980, 1979, 1976, 1975, 1973, 1970, 1967, 1965, 1962, 1960, 1959, 1956, 1955, 1954, 1951, 1950, 1946, 1945, 1943, 1940, 1938, 1933, 1932, 1928, 1926, 1925, 1920
1103 10th St	2006, 2002, 2000, 1996, 1993, 1992, 1991, 1986, 1984, 1982, 1980, 1979, 1976, 1975, 1973, 1970, 1967, 1965, 1962, 1960, 1959, 1956, 1955, 1954, 1951, 1950, 1946, 1945, 1943, 1940, 1938, 1933, 1932, 1928, 1926, 1925, 1920
1104 10TH	2014, 2010, 2006, 2002, 2000, 1996, 1993, 1992, 1991, 1986, 1984, 1982, 1980, 1979, 1976, 1975, 1973, 1970, 1967, 1965, 1962, 1960, 1959, 1956, 1955, 1954, 1951, 1946, 1945, 1943, 1940, 1938, 1933, 1932, 1928, 1926, 1925, 1920
1104 10TH ST	2014, 2010, 2002, 1993, 1991, 1986, 1984, 1982, 1980, 1979, 1976, 1975, 1973, 1970, 1967, 1965, 1960, 1959, 1956, 1955, 1954, 1951, 1950, 1946, 1945, 1943, 1940, 1938, 1933, 1932, 1928, 1926, 1925, 1920
1106 10TH	2014, 2010, 2006, 2002, 2000, 1996, 1993, 1992, 1991, 1984, 1982, 1980, 1979, 1976, 1975, 1973, 1970, 1967, 1965, 1962, 1960, 1959, 1956, 1955, 1954, 1951, 1950, 1946, 1945, 1943, 1940, 1938, 1933, 1932, 1928, 1926, 1925, 1920

FINDINGS

Address Researched	Address Not Identified in Research Source
1106 10TH ST	2014, 2010, 2006, 2002, 2000, 1996, 1993, 1992, 1991, 1986, 1984, 1982, 1980, 1979, 1976, 1975, 1973, 1970, 1967, 1965, 1960, 1959, 1956, 1955, 1954, 1951, 1950, 1946, 1945, 1943, 1940, 1938, 1933, 1932, 1928, 1926, 1925, 1920
1107 10TH	2014, 2010, 2006, 2002, 2000, 1996, 1993, 1992, 1991, 1984, 1982, 1980, 1979, 1976, 1975, 1973, 1970, 1967, 1965, 1962, 1960, 1959, 1956, 1955, 1954, 1951, 1950, 1946, 1945, 1943, 1940, 1938, 1933, 1932, 1928, 1926, 1925, 1920
1107 10TH ST	2014, 2010, 2002, 1993, 1991, 1986, 1984, 1982, 1980, 1979, 1976, 1973, 1970, 1967, 1965, 1960, 1959, 1956, 1955, 1954, 1951, 1950, 1946, 1945, 1943, 1940, 1938, 1933, 1932, 1928, 1926, 1925, 1920
1107 10th St	2006, 2002, 2000, 1996, 1993, 1992, 1991, 1986, 1984, 1982, 1980, 1979, 1976, 1975, 1973, 1970, 1967, 1965, 1962, 1960, 1959, 1956, 1955, 1954, 1951, 1950, 1946, 1945, 1943, 1940, 1938, 1933, 1932, 1928, 1926, 1925, 1920
1107 10th St	2006, 2002, 2000, 1996, 1993, 1992, 1991, 1986, 1984, 1982, 1980, 1979, 1976, 1975, 1973, 1970, 1967, 1965, 1962, 1960, 1959, 1956, 1955, 1954, 1951, 1950, 1946, 1945, 1943, 1940, 1938, 1933, 1932, 1928, 1926, 1925, 1920
1108 10TH ST	2014, 2010, 2006, 2002, 2000, 1996, 1993, 1992, 1991, 1986, 1984, 1982, 1980, 1979, 1976, 1973, 1970, 1967, 1965, 1960, 1959, 1956, 1955, 1954, 1951, 1950, 1946, 1945, 1943, 1940, 1938, 1933, 1932, 1928, 1926, 1925, 1920
1109 KAINS AVE	2014, 2010, 2002, 1996, 1993, 1992, 1984, 1982, 1980, 1979, 1976, 1975, 1973, 1967, 1965, 1960, 1959, 1956, 1954, 1951, 1950, 1946, 1943, 1940, 1938, 1932, 1928, 1926, 1925, 1920
1110 10TH	2014, 2010, 2006, 2002, 2000, 1996, 1993, 1992, 1991, 1986, 1984, 1982, 1980, 1979, 1976, 1975, 1973, 1970, 1967, 1965, 1962, 1960, 1959, 1956, 1955, 1954, 1951, 1946, 1945, 1943, 1940, 1938, 1933, 1932, 1928, 1926, 1925, 1920
1110 10TH ST	2014, 2010, 2002, 1996, 1993, 1992, 1991, 1986, 1984, 1982, 1980, 1979, 1976, 1975, 1973, 1970, 1967, 1965, 1960, 1959, 1956, 1955, 1954, 1951, 1950, 1946, 1945, 1943, 1940, 1938, 1933, 1932, 1928, 1926, 1925, 1920
1110 HARRISON ST	2014, 2010, 2002, 2000, 1996, 1993, 1992, 1991, 1986, 1984, 1982, 1980, 1979, 1976, 1975, 1973, 1970, 1967, 1965, 1962, 1960, 1959, 1956, 1955, 1954, 1951, 1950, 1946, 1945, 1940, 1938, 1933, 1932, 1928, 1926, 1925, 1920
1111 KAINS AVE	2014, 2010, 2002, 2000, 1996, 1993, 1984, 1982, 1979, 1976, 1975, 1973, 1967, 1965, 1960, 1959, 1956, 1954, 1951, 1946, 1943, 1940, 1938, 1933, 1932, 1928, 1926, 1925, 1920
1111 Kains Ave	2006, 2002, 2000, 1996, 1993, 1992, 1991, 1986, 1984, 1982, 1980, 1979, 1976, 1975, 1973, 1970, 1967, 1965, 1962, 1960, 1959, 1956, 1955, 1954, 1951, 1950, 1946, 1945, 1943, 1940, 1938, 1933, 1932, 1928, 1926, 1925, 1920
1111 Kains Ave	2006, 2002, 2000, 1996, 1993, 1992, 1991, 1986, 1984, 1982, 1980, 1979, 1976, 1975, 1973, 1970, 1967, 1965, 1962, 1960, 1959, 1956, 1955, 1954, 1951, 1950, 1946, 1945, 1943, 1940, 1938, 1933, 1932, 1928, 1926, 1925, 1920
1111 San Pablo Ave	2006, 2002, 2000, 1996, 1993, 1992, 1991, 1986, 1984, 1982, 1980, 1979, 1976, 1975, 1973, 1970, 1967, 1965, 1962, 1960, 1959, 1956, 1955, 1954, 1951, 1950, 1946, 1945, 1943, 1940, 1938, 1933, 1932, 1928, 1926, 1925, 1920
1111 San Pablo Ave	2006, 2002, 2000, 1996, 1993, 1992, 1991, 1986, 1984, 1982, 1980, 1979, 1976, 1975, 1973, 1970, 1967, 1965, 1962, 1960, 1959, 1956, 1955, 1954, 1951, 1950, 1946, 1945, 1943, 1940, 1938, 1933, 1932, 1928, 1926, 1925, 1920
1111 SAN PABLO AVE	2014, 2010, 2002, 1993, 1984, 1982, 1979, 1976, 1973, 1967, 1965, 1960, 1959, 1956, 1954, 1951, 1946, 1945, 1940, 1938, 1933, 1932, 1928, 1926, 1925, 1920
1111 SAN PABLO CT	2014, 2010, 2006, 2002, 2000, 1996, 1993, 1992, 1991, 1986, 1984, 1982, 1980, 1979, 1976, 1975, 1973, 1970, 1967, 1965, 1962, 1960, 1959, 1956, 1955, 1954, 1951, 1950, 1946, 1943, 1940, 1933, 1932, 1928, 1926, 1925, 1920

FINDINGS

Address Researched	Address Not Identified in Research Source
1111 SAN PABLO WAY	2014, 2010, 2006, 2002, 2000, 1996, 1993, 1992, 1991, 1986, 1984, 1982, 1980, 1979, 1976, 1975, 1973, 1970, 1967, 1965, 1962, 1960, 1959, 1956, 1955, 1954, 1951, 1950, 1946, 1945, 1943, 1940, 1933, 1932, 1928, 1926, 1925, 1920
1112 HARRISON ST	2014, 2010, 2002, 2000, 1993, 1991, 1986, 1984, 1982, 1980, 1979, 1976, 1975, 1973, 1970, 1967, 1965, 1960, 1959, 1956, 1955, 1954, 1951, 1946, 1945, 1940, 1938, 1933, 1932, 1928, 1926, 1925, 1920
1112 Kains Ave	2014, 2006, 2002, 2000, 1996, 1993, 1992, 1991, 1986, 1984, 1982, 1980, 1979, 1976, 1975, 1973, 1970, 1967, 1965, 1962, 1960, 1959, 1956, 1955, 1954, 1951, 1950, 1946, 1945, 1943, 1940, 1938, 1933, 1932, 1928, 1926, 1925, 1920
1112 Kains Ave	2014, 2006, 2002, 2000, 1996, 1993, 1992, 1991, 1986, 1984, 1982, 1980, 1979, 1976, 1975, 1973, 1970, 1967, 1965, 1962, 1960, 1959, 1956, 1955, 1954, 1951, 1950, 1946, 1945, 1943, 1940, 1938, 1933, 1932, 1928, 1926, 1925, 1920
1112 SAN PABLO AVE	2014, 2010, 2002, 1993, 1984, 1982, 1979, 1976, 1975, 1973, 1967, 1965, 1960, 1959, 1956, 1954, 1951, 1950, 1946, 1945, 1943, 1940, 1938, 1933, 1932, 1928, 1926, 1925, 1920
1113 10TH	2014, 2010, 2006, 2002, 2000, 1996, 1993, 1992, 1991, 1986, 1984, 1982, 1980, 1979, 1976, 1975, 1973, 1970, 1967, 1965, 1960, 1959, 1956, 1955, 1954, 1951, 1946, 1945, 1943, 1940, 1938, 1933, 1932, 1928, 1926, 1925, 1920
1113 10TH ST	2014, 2010, 2002, 1993, 1991, 1986, 1984, 1982, 1980, 1979, 1976, 1973, 1970, 1967, 1965, 1962, 1960, 1959, 1956, 1955, 1954, 1951, 1950, 1946, 1945, 1943, 1940, 1938, 1933, 1932, 1928, 1926, 1925, 1920
1113 E 10TH ST	2014, 2010, 2006, 2002, 2000, 1996, 1993, 1992, 1991, 1986, 1984, 1982, 1980, 1979, 1976, 1975, 1973, 1970, 1967, 1965, 1960, 1959, 1956, 1955, 1954, 1951, 1950, 1946, 1945, 1943, 1940, 1938, 1933, 1932, 1928, 1926, 1925, 1920
1113 KAINS AVE	2014, 2010, 2002, 2000, 1996, 1993, 1992, 1991, 1986, 1984, 1982, 1979, 1976, 1975, 1973, 1967, 1965, 1962, 1960, 1959, 1956, 1955, 1954, 1951, 1946, 1945, 1943, 1940, 1933, 1932, 1928, 1926, 1925, 1920
1113 Kains Ave	2010, 2006, 2002, 2000, 1996, 1993, 1992, 1991, 1986, 1984, 1982, 1980, 1979, 1976, 1975, 1973, 1970, 1967, 1965, 1962, 1960, 1959, 1956, 1955, 1954, 1951, 1950, 1946, 1945, 1943, 1940, 1938, 1933, 1932, 1928, 1926, 1925, 1920
1113 Kains Ave	2010, 2006, 2002, 2000, 1996, 1993, 1992, 1991, 1986, 1984, 1982, 1980, 1979, 1976, 1975, 1973, 1970, 1967, 1965, 1962, 1960, 1959, 1956, 1955, 1954, 1951, 1950, 1946, 1945, 1943, 1940, 1938, 1933, 1932, 1928, 1926, 1925, 1920
1113 SAN PABLO AVE	2014, 2010, 2006, 2002, 2000, 1996, 1993, 1992, 1991, 1986, 1984, 1982, 1980, 1979, 1976, 1975, 1973, 1970, 1967, 1965, 1962, 1960, 1959, 1956, 1955, 1954, 1951, 1950, 1946, 1945, 1943, 1940, 1938, 1933, 1932, 1926, 1925, 1920
1114 HARRISON	2014, 2010, 2006, 2002, 2000, 1996, 1993, 1992, 1991, 1984, 1982, 1980, 1979, 1976, 1975, 1973, 1970, 1967, 1965, 1962, 1960, 1959, 1956, 1955, 1954, 1951, 1950, 1946, 1945, 1943, 1940, 1938, 1933, 1932, 1928, 1926, 1925, 1920
1114 HARRISON ST	2014, 2010, 2002, 1993, 1986, 1984, 1982, 1980, 1979, 1976, 1975, 1973, 1970, 1967, 1965, 1960, 1959, 1956, 1955, 1954, 1951, 1946, 1945, 1940, 1938, 1933, 1932, 1928, 1926, 1925, 1920
1114 KAINS AVE	2014, 2010, 2002, 1996, 1993, 1986, 1984, 1982, 1980, 1979, 1976, 1975, 1973, 1970, 1967, 1965, 1960, 1959, 1956, 1955, 1954, 1951, 1950, 1946, 1945, 1940, 1938, 1933, 1932, 1928, 1926, 1925, 1920
1114 SAN PABLO AVE	2014, 2010, 2002, 1993, 1984, 1982, 1979, 1976, 1973, 1967, 1965, 1962, 1960, 1959, 1956, 1955, 1954, 1951, 1946, 1945, 1943, 1940, 1938, 1933, 1932, 1928, 1926, 1925, 1920
1115 10TH	2014, 2010, 2006, 2002, 2000, 1996, 1993, 1992, 1991, 1984, 1982, 1980, 1979, 1976, 1975, 1973, 1970, 1967, 1965, 1960, 1959, 1956, 1955, 1954, 1951, 1946, 1945, 1943, 1940, 1938, 1933, 1932, 1928, 1926, 1925, 1920

FINDINGS

Address Researched	Address Not Identified in Research Source
1115 10TH ST	2014, 2010, 2002, 2000, 1996, 1993, 1991, 1986, 1984, 1982, 1980, 1979, 1976, 1973, 1970, 1967, 1965, 1962, 1960, 1959, 1956, 1955, 1954, 1951, 1950, 1946, 1945, 1943, 1940, 1938, 1933, 1932, 1928, 1926, 1925, 1920
1115 E 10TH ST	2014, 2010, 2006, 2002, 2000, 1996, 1993, 1992, 1991, 1986, 1984, 1982, 1980, 1979, 1976, 1973, 1970, 1967, 1965, 1960, 1959, 1956, 1955, 1954, 1951, 1950, 1946, 1945, 1943, 1940, 1938, 1933, 1932, 1928, 1926, 1925, 1920
1115 HARRISON ST	2014, 2010, 2002, 1996, 1993, 1992, 1991, 1986, 1984, 1982, 1980, 1979, 1976, 1975, 1973, 1970, 1967, 1965, 1960, 1959, 1956, 1955, 1954, 1951, 1946, 1945, 1943, 1940, 1938, 1933, 1932, 1928, 1926, 1925, 1920
1115 SAN PABLO AVE	2014, 2010, 2006, 2002, 2000, 1996, 1993, 1992, 1991, 1986, 1984, 1982, 1980, 1979, 1976, 1975, 1973, 1970, 1967, 1965, 1962, 1960, 1959, 1956, 1954, 1951, 1946, 1940, 1938, 1933, 1932, 1928, 1926, 1925, 1920
1116 E SAN PABLO AVE	2014, 2010, 2006, 2002, 2000, 1996, 1993, 1992, 1991, 1986, 1984, 1982, 1980, 1979, 1976, 1975, 1973, 1970, 1967, 1965, 1960, 1959, 1956, 1955, 1954, 1951, 1950, 1946, 1945, 1943, 1940, 1938, 1933, 1932, 1928, 1926, 1925, 1920
1116 HARRISON	2014, 2010, 2006, 2002, 2000, 1996, 1993, 1992, 1991, 1984, 1982, 1980, 1979, 1976, 1975, 1973, 1970, 1967, 1965, 1962, 1960, 1959, 1956, 1955, 1954, 1951, 1950, 1946, 1945, 1943, 1940, 1938, 1933, 1932, 1928, 1926, 1925, 1920
1116 HARRISON ST	2014, 2010, 2002, 2000, 1993, 1992, 1991, 1986, 1984, 1982, 1980, 1979, 1976, 1975, 1973, 1970, 1967, 1965, 1960, 1959, 1956, 1955, 1954, 1951, 1950, 1946, 1945, 1940, 1938, 1933, 1932, 1928, 1926, 1925, 1920
1116 KAINS AVE	2014, 2010, 2002, 2000, 1996, 1993, 1992, 1991, 1984, 1982, 1979, 1976, 1975, 1973, 1970, 1967, 1965, 1960, 1959, 1956, 1954, 1951, 1946, 1943, 1940, 1938, 1933, 1932, 1928, 1926, 1925, 1920
1116 SAN PABLO AVE	2014, 2010, 2002, 1993, 1991, 1984, 1982, 1979, 1976, 1973, 1970, 1967, 1965, 1962, 1960, 1959, 1956, 1954, 1951, 1946, 1945, 1943, 1940, 1938, 1933, 1932, 1928, 1926, 1925, 1920
1117 10TH	2014, 2010, 2006, 2002, 2000, 1996, 1993, 1992, 1991, 1986, 1984, 1982, 1980, 1979, 1976, 1975, 1973, 1970, 1967, 1965, 1960, 1959, 1956, 1955, 1954, 1951, 1950, 1946, 1945, 1943, 1940, 1938, 1933, 1932, 1928, 1926, 1925, 1920
1117 10TH ST	2014, 2010, 2002, 1993, 1991, 1986, 1984, 1982, 1980, 1979, 1976, 1973, 1970, 1967, 1965, 1962, 1960, 1959, 1956, 1955, 1954, 1951, 1950, 1946, 1945, 1943, 1940, 1938, 1933, 1932, 1928, 1926, 1925, 1920
1117 E 10TH ST	2014, 2010, 2006, 2002, 2000, 1996, 1993, 1992, 1991, 1986, 1984, 1982, 1980, 1979, 1976, 1975, 1973, 1970, 1967, 1965, 1960, 1959, 1956, 1955, 1954, 1951, 1950, 1946, 1945, 1943, 1940, 1938, 1933, 1932, 1928, 1926, 1925, 1920
1117 HARRISON ST	2014, 2010, 2002, 2000, 1996, 1993, 1992, 1991, 1986, 1984, 1982, 1980, 1979, 1976, 1975, 1973, 1970, 1967, 1965, 1960, 1959, 1956, 1955, 1954, 1951, 1950, 1946, 1945, 1943, 1940, 1938, 1933, 1932, 1928, 1926, 1925, 1920
1117 KAINS AVE	2014, 2010, 2002, 1993, 1984, 1982, 1979, 1976, 1973, 1967, 1965, 1960, 1959, 1956, 1954, 1951, 1950, 1946, 1945, 1943, 1940, 1938, 1933, 1932, 1928, 1926, 1925, 1920
1118 KAINS AVE	2014, 2010, 2006, 2002, 2000, 1996, 1993, 1992, 1991, 1986, 1984, 1982, 1980, 1979, 1976, 1975, 1973, 1970, 1967, 1965, 1962, 1960, 1959, 1956, 1955, 1954, 1951, 1950, 1946, 1945, 1943, 1940, 1938, 1933, 1932, 1926, 1925, 1920
1118 SAN PABLO AVE	2014, 2010, 2002, 1993, 1984, 1982, 1979, 1976, 1975, 1973, 1970, 1967, 1965, 1960, 1959, 1956, 1954, 1951, 1946, 1945, 1943, 1940, 1938, 1933, 1932, 1928, 1926, 1925, 1920
1119 10TH	2014, 2010, 2006, 2002, 2000, 1996, 1993, 1992, 1991, 1986, 1984, 1982, 1980, 1979, 1976, 1975, 1973, 1970, 1967, 1965, 1960, 1959, 1956, 1955, 1954, 1951, 1950, 1946, 1945, 1943, 1940, 1938, 1933, 1932, 1928, 1926, 1925, 1920

FINDINGS

Address Researched	Address Not Identified in Research Source
1119 10TH ST	2014, 2010, 2002, 1993, 1991, 1986, 1984, 1982, 1980, 1979, 1976, 1973, 1970, 1967, 1965, 1960, 1959, 1956, 1955, 1954, 1951, 1950, 1946, 1945, 1943, 1940, 1938, 1933, 1932, 1928, 1926, 1925, 1920
1119 E 10TH ST	2014, 2010, 2006, 2002, 2000, 1996, 1993, 1992, 1991, 1986, 1984, 1982, 1980, 1979, 1976, 1975, 1973, 1970, 1967, 1965, 1960, 1959, 1956, 1955, 1954, 1951, 1950, 1946, 1945, 1943, 1940, 1938, 1933, 1932, 1928, 1926, 1925, 1920
1119 HARRISON	2014, 2010, 2006, 2002, 2000, 1996, 1993, 1992, 1991, 1984, 1982, 1980, 1979, 1976, 1975, 1973, 1970, 1967, 1965, 1962, 1960, 1959, 1956, 1955, 1954, 1951, 1950, 1946, 1945, 1943, 1940, 1938, 1933, 1932, 1928, 1926, 1925, 1920
1119 HARRISON ST	2014, 2010, 2006, 2002, 2000, 1996, 1993, 1992, 1991, 1986, 1984, 1982, 1980, 1979, 1976, 1975, 1973, 1970, 1967, 1965, 1960, 1959, 1956, 1955, 1954, 1951, 1946, 1945, 1943, 1940, 1938, 1933, 1932, 1928, 1926, 1925, 1920
1119 KAINS AVE	2014, 2010, 2002, 2000, 1996, 1993, 1992, 1991, 1986, 1984, 1982, 1979, 1976, 1975, 1973, 1970, 1967, 1965, 1960, 1959, 1956, 1954, 1951, 1950, 1946, 1943, 1940, 1938, 1933, 1932, 1928, 1926, 1920
1120 KAINS AVE	2014, 2010, 2006, 2002, 2000, 1996, 1993, 1992, 1991, 1986, 1984, 1982, 1980, 1979, 1976, 1975, 1973, 1970, 1967, 1965, 1962, 1960, 1959, 1956, 1955, 1954, 1951, 1950, 1946, 1940, 1938, 1933, 1932, 1928, 1926, 1925, 1920
1120 SAN PABLO AVE	2014, 2010, 2002, 1993, 1984, 1982, 1979, 1976, 1973, 1967, 1965, 1960, 1959, 1956, 1954, 1951, 1946, 1945, 1943, 1940, 1938, 1933, 1932, 1928, 1926, 1925, 1920
1121 10TH	2014, 2010, 2006, 2002, 2000, 1996, 1993, 1992, 1991, 1986, 1984, 1982, 1980, 1979, 1976, 1975, 1973, 1970, 1967, 1965, 1960, 1959, 1956, 1955, 1954, 1951, 1950, 1946, 1945, 1943, 1940, 1938, 1933, 1932, 1928, 1926, 1925, 1920
1121 10TH ST	2014, 2010, 2002, 1993, 1991, 1986, 1984, 1982, 1980, 1979, 1976, 1975, 1973, 1970, 1967, 1965, 1962, 1960, 1959, 1956, 1955, 1954, 1951, 1950, 1946, 1945, 1943, 1940, 1938, 1933, 1932, 1928, 1926, 1925, 1920
1121 E 10TH ST	2014, 2010, 2006, 2002, 2000, 1996, 1993, 1992, 1991, 1986, 1984, 1982, 1980, 1979, 1976, 1975, 1973, 1970, 1967, 1965, 1960, 1959, 1956, 1955, 1954, 1951, 1950, 1946, 1945, 1943, 1940, 1938, 1933, 1932, 1928, 1926, 1925, 1920
1121 GILMAN RD	2014, 2010, 2006, 2002, 2000, 1996, 1993, 1992, 1991, 1986, 1984, 1982, 1980, 1979, 1976, 1975, 1973, 1970, 1967, 1965, 1962, 1960, 1959, 1956, 1954, 1951, 1950, 1946, 1945, 1943, 1940, 1938, 1933, 1932, 1926, 1925, 1920
1121 GILMAN ST	2014, 2010, 2002, 2000, 1993, 1992, 1991, 1986, 1984, 1982, 1980, 1979, 1976, 1975, 1973, 1970, 1967, 1965, 1962, 1960, 1959, 1956, 1955, 1954, 1951, 1946, 1945, 1943, 1940, 1932, 1928, 1926, 1920
1121 HARRISON ST	2014, 2010, 2002, 2000, 1996, 1993, 1992, 1991, 1986, 1984, 1982, 1980, 1979, 1976, 1975, 1973, 1970, 1967, 1965, 1960, 1959, 1956, 1955, 1954, 1951, 1950, 1946, 1945, 1943, 1940, 1938, 1933, 1932, 1928, 1926, 1925, 1920
1121 KAINS AVE	2014, 2010, 2006, 2002, 2000, 1996, 1993, 1992, 1991, 1986, 1984, 1982, 1980, 1979, 1976, 1975, 1973, 1967, 1965, 1960, 1959, 1956, 1955, 1954, 1951, 1950, 1946, 1945, 1943, 1940, 1938, 1933, 1932, 1928, 1926, 1925, 1920
1121 Kains Ave	2006, 2002, 2000, 1996, 1993, 1992, 1991, 1986, 1984, 1982, 1980, 1979, 1976, 1975, 1973, 1970, 1967, 1965, 1962, 1960, 1959, 1956, 1955, 1954, 1951, 1950, 1946, 1945, 1943, 1940, 1938, 1933, 1932, 1928, 1926, 1925, 1920
1121 Kains Ave	2006, 2002, 2000, 1996, 1993, 1992, 1991, 1986, 1984, 1982, 1980, 1979, 1976, 1975, 1973, 1970, 1967, 1965, 1962, 1960, 1959, 1956, 1955, 1954, 1951, 1950, 1946, 1945, 1943, 1940, 1938, 1933, 1932, 1928, 1926, 1925, 1920
1122 HARRISON CT	2014, 2010, 2006, 2002, 2000, 1996, 1993, 1992, 1991, 1986, 1984, 1982, 1980, 1979, 1976, 1973, 1970, 1967, 1965, 1962, 1960, 1959, 1956, 1955, 1954, 1951, 1950, 1946, 1945, 1943, 1940, 1938, 1933, 1932, 1928, 1926, 1925, 1920

FINDINGS

Address Researched	Address Not Identified in Research Source
1122 KAINS AVE	2014, 2010, 2002, 2000, 1996, 1993, 1992, 1991, 1986, 1984, 1982, 1980, 1979, 1976, 1975, 1973, 1970, 1967, 1965, 1962, 1960, 1959, 1956, 1955, 1954, 1951, 1950, 1946, 1945, 1943, 1940, 1938, 1933, 1932, 1928, 1926, 1925, 1920
1122 SAN PABLO AVE	2014, 2010, 2002, 1993, 1984, 1982, 1979, 1976, 1973, 1970, 1967, 1965, 1962, 1960, 1959, 1956, 1954, 1951, 1946, 1945, 1943, 1940, 1938, 1933, 1932, 1928, 1926, 1925, 1920
1122 SAN PABLO WAY	2014, 2010, 2006, 2002, 2000, 1996, 1993, 1992, 1991, 1986, 1984, 1982, 1980, 1979, 1976, 1975, 1973, 1970, 1967, 1965, 1962, 1960, 1959, 1956, 1955, 1954, 1951, 1950, 1946, 1945, 1943, 1940, 1933, 1932, 1928, 1926, 1925, 1920
1123 10TH	2014, 2010, 2006, 2002, 2000, 1996, 1993, 1992, 1991, 1986, 1984, 1982, 1980, 1979, 1976, 1975, 1973, 1970, 1967, 1965, 1960, 1959, 1956, 1955, 1954, 1951, 1950, 1946, 1945, 1943, 1940, 1938, 1933, 1932, 1928, 1926, 1925, 1920
1123 10TH ST	2014, 2010, 2006, 2002, 1993, 1991, 1986, 1984, 1982, 1980, 1979, 1976, 1973, 1970, 1967, 1965, 1962, 1960, 1959, 1956, 1955, 1954, 1951, 1950, 1946, 1945, 1943, 1940, 1938, 1933, 1932, 1928, 1926, 1925, 1920
1123 E 10TH ST	2014, 2010, 2006, 2002, 2000, 1996, 1993, 1992, 1991, 1986, 1984, 1982, 1980, 1979, 1976, 1973, 1970, 1967, 1965, 1960, 1959, 1956, 1955, 1954, 1951, 1950, 1946, 1945, 1943, 1940, 1938, 1933, 1932, 1928, 1926, 1925, 1920
1123 HARRISON ST	2014, 2010, 2002, 2000, 1996, 1993, 1992, 1991, 1986, 1984, 1982, 1980, 1979, 1976, 1975, 1973, 1970, 1967, 1965, 1960, 1959, 1956, 1955, 1954, 1951, 1946, 1945, 1943, 1940, 1938, 1933, 1932, 1928, 1926, 1925, 1920
1123 KAINS AVE	2014, 2010, 2002, 1996, 1993, 1984, 1982, 1979, 1976, 1975, 1973, 1970, 1967, 1965, 1962, 1960, 1959, 1956, 1955, 1954, 1951, 1950, 1946, 1945, 1943, 1940, 1938, 1933, 1932, 1928, 1926, 1925, 1920
1124 SAN PABLO AVE	2014, 2010, 2002, 1996, 1993, 1992, 1991, 1984, 1982, 1979, 1976, 1973, 1970, 1967, 1965, 1962, 1960, 1959, 1956, 1954, 1951, 1946, 1945, 1943, 1940, 1938, 1933, 1932, 1928, 1926, 1925, 1920
1125 10TH	2014, 2010, 2006, 2002, 2000, 1996, 1993, 1992, 1991, 1986, 1984, 1982, 1980, 1979, 1976, 1975, 1973, 1970, 1967, 1965, 1960, 1959, 1956, 1955, 1954, 1951, 1950, 1946, 1945, 1943, 1940, 1938, 1933, 1932, 1928, 1926, 1925, 1920
1125 10TH ST	2014, 2010, 2002, 1993, 1986, 1984, 1982, 1980, 1979, 1976, 1973, 1970, 1967, 1965, 1962, 1960, 1959, 1956, 1955, 1954, 1951, 1950, 1946, 1945, 1943, 1940, 1938, 1933, 1932, 1928, 1926, 1925, 1920
1125 E 10TH ST	2014, 2010, 2006, 2002, 2000, 1996, 1993, 1992, 1991, 1986, 1984, 1982, 1980, 1979, 1976, 1975, 1973, 1970, 1967, 1965, 1960, 1959, 1956, 1955, 1954, 1951, 1950, 1946, 1945, 1943, 1940, 1938, 1933, 1932, 1928, 1926, 1925, 1920
1125 GILMAN ST	2014, 2010, 2002, 1996, 1993, 1992, 1991, 1986, 1984, 1982, 1980, 1979, 1976, 1975, 1973, 1967, 1965, 1960, 1959, 1956, 1954, 1951, 1946, 1940, 1938, 1933, 1932, 1926, 1925, 1920
1125 HARRISON ST	2014, 2010, 2002, 2000, 1996, 1993, 1992, 1991, 1986, 1984, 1982, 1980, 1979, 1976, 1975, 1973, 1970, 1967, 1965, 1960, 1959, 1956, 1955, 1954, 1951, 1950, 1946, 1945, 1943, 1940, 1938, 1933, 1932, 1928, 1926, 1925, 1920
1125 KAINS AVE	2014, 2010, 2002, 1993, 1984, 1982, 1979, 1976, 1975, 1973, 1967, 1965, 1962, 1960, 1959, 1956, 1954, 1951, 1950, 1946, 1945, 1943, 1940, 1938, 1933, 1932, 1928, 1926, 1925, 1920
1126 SAN PABLO AVE	2014, 2010, 2002, 1993, 1984, 1982, 1979, 1976, 1975, 1973, 1970, 1967, 1965, 1962, 1960, 1959, 1956, 1954, 1951, 1946, 1945, 1943, 1940, 1938, 1933, 1932, 1928, 1926, 1925, 1920
1127 10TH	2014, 2010, 2006, 2002, 2000, 1996, 1993, 1992, 1991, 1986, 1984, 1982, 1980, 1979, 1976, 1975, 1973, 1970, 1967, 1965, 1960, 1959, 1956, 1955, 1954, 1951, 1946, 1945, 1943, 1940, 1938, 1933, 1932, 1928, 1926, 1925, 1920

FINDINGS

Address Researched	Address Not Identified in Research Source
1127 10TH ST	2014, 2010, 2002, 1996, 1993, 1992, 1991, 1986, 1984, 1982, 1980, 1979, 1976, 1973, 1970, 1967, 1965, 1962, 1960, 1959, 1956, 1955, 1954, 1951, 1950, 1946, 1945, 1943, 1940, 1938, 1933, 1932, 1928, 1926, 1925, 1920
1127 E 10TH ST	2014, 2010, 2006, 2002, 2000, 1996, 1993, 1992, 1991, 1986, 1984, 1982, 1980, 1979, 1976, 1973, 1970, 1967, 1965, 1960, 1959, 1956, 1955, 1954, 1951, 1950, 1946, 1945, 1943, 1940, 1938, 1933, 1932, 1928, 1926, 1925, 1920
1127 KAINS AVE	2014, 2010, 2006, 2002, 2000, 1996, 1993, 1992, 1991, 1986, 1984, 1982, 1980, 1979, 1976, 1975, 1973, 1970, 1967, 1965, 1962, 1960, 1959, 1956, 1955, 1954, 1951, 1946, 1945, 1943, 1940, 1938, 1933, 1932, 1928, 1926, 1925, 1920
1128 SAN PABLO AVE	2014, 2010, 2002, 1993, 1984, 1982, 1979, 1976, 1973, 1970, 1967, 1965, 1962, 1960, 1959, 1956, 1954, 1951, 1950, 1946, 1945, 1943, 1940, 1938, 1933, 1932, 1928, 1926, 1925, 1920
1129 10TH	2014, 2010, 2006, 2002, 2000, 1996, 1993, 1992, 1991, 1986, 1984, 1982, 1980, 1979, 1976, 1975, 1973, 1970, 1967, 1965, 1960, 1959, 1956, 1955, 1954, 1951, 1946, 1945, 1943, 1940, 1938, 1933, 1932, 1928, 1926, 1925, 1920
1129 10TH ST	2014, 2010, 2002, 1993, 1991, 1986, 1984, 1982, 1980, 1979, 1976, 1973, 1970, 1967, 1965, 1960, 1959, 1956, 1955, 1954, 1951, 1950, 1946, 1945, 1943, 1940, 1938, 1933, 1932, 1928, 1926, 1925, 1920
1129 E 10TH ST	2014, 2010, 2006, 2002, 2000, 1996, 1993, 1992, 1991, 1986, 1984, 1982, 1980, 1979, 1976, 1975, 1973, 1970, 1967, 1965, 1960, 1959, 1956, 1955, 1954, 1951, 1950, 1946, 1945, 1943, 1940, 1938, 1933, 1932, 1928, 1926, 1925, 1920
1130 SAN PABLO AVE	2014, 2010, 2002, 1993, 1984, 1982, 1979, 1976, 1973, 1967, 1965, 1960, 1959, 1956, 1954, 1951, 1946, 1945, 1943, 1940, 1938, 1933, 1932, 1928, 1926, 1925, 1920
1130 SAN PABLO WAY	2014, 2010, 2006, 2002, 2000, 1996, 1993, 1992, 1986, 1984, 1982, 1980, 1979, 1976, 1975, 1973, 1970, 1967, 1965, 1962, 1960, 1959, 1956, 1955, 1954, 1951, 1950, 1946, 1945, 1943, 1940, 1938, 1933, 1932, 1928, 1926, 1925, 1920
1131 10TH	2014, 2010, 2006, 2002, 2000, 1996, 1993, 1992, 1991, 1984, 1982, 1980, 1979, 1976, 1975, 1973, 1970, 1967, 1965, 1962, 1960, 1959, 1956, 1955, 1954, 1951, 1950, 1946, 1945, 1943, 1940, 1938, 1933, 1932, 1928, 1926, 1925, 1920
1131 10TH ST	2014, 2010, 2002, 1993, 1992, 1991, 1986, 1984, 1982, 1980, 1979, 1976, 1973, 1970, 1967, 1965, 1960, 1959, 1956, 1955, 1954, 1951, 1950, 1946, 1945, 1943, 1940, 1938, 1933, 1932, 1928, 1926, 1925, 1920
1131 E 10TH ST	2014, 2010, 2006, 2002, 2000, 1996, 1993, 1992, 1991, 1986, 1984, 1982, 1980, 1979, 1976, 1975, 1973, 1970, 1967, 1965, 1960, 1959, 1956, 1955, 1954, 1951, 1950, 1946, 1945, 1943, 1940, 1938, 1933, 1932, 1928, 1926, 1925, 1920
1131 KAINS AVE	2014, 2010, 2002, 2000, 1993, 1984, 1982, 1979, 1976, 1973, 1970, 1967, 1965, 1962, 1960, 1959, 1956, 1954, 1951, 1950, 1946, 1943, 1940, 1938, 1933, 1932, 1926, 1925, 1920
1132 STANNAGE AVE	2014, 2010, 2002, 1993, 1984, 1982, 1980, 1979, 1976, 1975, 1973, 1967, 1965, 1960, 1959, 1956, 1954, 1951, 1946, 1943, 1940, 1938, 1933, 1932, 1928, 1926, 1925, 1920
1133 STANNAGE AVE	2014, 2010, 2006, 2002, 1993, 1984, 1982, 1979, 1976, 1975, 1973, 1967, 1965, 1960, 1959, 1956, 1954, 1951, 1946, 1943, 1940, 1938, 1933, 1932, 1928, 1926, 1925
1134 STANNAGE AVE	2014, 2010, 2002, 2000, 1996, 1993, 1984, 1982, 1980, 1979, 1976, 1975, 1973, 1967, 1965, 1960, 1959, 1956, 1954, 1951, 1946, 1943, 1940, 1932, 1928, 1926, 1925, 1920
1135 10TH	2014, 2010, 2006, 2002, 2000, 1996, 1993, 1992, 1991, 1986, 1984, 1982, 1980, 1979, 1976, 1975, 1973, 1970, 1967, 1965, 1962, 1960, 1959, 1956, 1955, 1954, 1951, 1946, 1945, 1943, 1940, 1938, 1933, 1932, 1928, 1926, 1925, 1920

FINDINGS

Address Researched	Address Not Identified in Research Source
1135 STANNAGE AVE	2014, 2010, 2006, 2002, 2000, 1996, 1993, 1992, 1991, 1986, 1984, 1982, 1980, 1979, 1976, 1975, 1973, 1970, 1967, 1965, 1962, 1960, 1959, 1956, 1955, 1954, 1951, 1950, 1946, 1945, 1943, 1940, 1938, 1933, 1932, 1926, 1925, 1920
1136 GILMAN	2014, 2010, 2006, 2002, 2000, 1996, 1993, 1992, 1991, 1984, 1982, 1980, 1979, 1976, 1975, 1973, 1970, 1967, 1965, 1962, 1960, 1959, 1956, 1955, 1954, 1951, 1950, 1946, 1945, 1943, 1940, 1938, 1933, 1932, 1928, 1926, 1925, 1920
1136 GILMAN RD	2014, 2010, 2006, 2002, 2000, 1996, 1993, 1992, 1991, 1986, 1984, 1982, 1980, 1979, 1976, 1975, 1973, 1970, 1967, 1965, 1962, 1960, 1959, 1956, 1954, 1951, 1950, 1946, 1945, 1943, 1940, 1938, 1933, 1932, 1928, 1926, 1925, 1920
1136 GILMAN ST	2014, 2010, 2002, 2000, 1993, 1992, 1991, 1986, 1984, 1982, 1980, 1979, 1976, 1975, 1973, 1967, 1965, 1960, 1959, 1956, 1955, 1954, 1951, 1946, 1943, 1940, 1938, 1933, 1932, 1928, 1926, 1925, 1920
1137 10TH	2014, 2010, 2006, 2002, 2000, 1996, 1993, 1992, 1991, 1986, 1984, 1982, 1980, 1979, 1976, 1975, 1973, 1970, 1967, 1965, 1962, 1960, 1959, 1956, 1955, 1954, 1951, 1946, 1945, 1943, 1940, 1938, 1933, 1932, 1928, 1926, 1925, 1920
1137 STANNAGE AVE	2014, 2010, 2002, 1993, 1984, 1982, 1979, 1976, 1975, 1973, 1967, 1965, 1960, 1959, 1956, 1954, 1951, 1946, 1943, 1940, 1933, 1932, 1928, 1926, 1920
1137 Stannage Ave	2010, 2006, 2002, 2000, 1996, 1993, 1992, 1991, 1986, 1984, 1982, 1980, 1979, 1976, 1975, 1973, 1970, 1967, 1965, 1962, 1960, 1959, 1956, 1955, 1954, 1951, 1950, 1946, 1945, 1943, 1940, 1938, 1933, 1932, 1928, 1926, 1925, 1920
1137 Stannage Ave	2010, 2006, 2002, 2000, 1996, 1993, 1992, 1991, 1986, 1984, 1982, 1980, 1979, 1976, 1975, 1973, 1970, 1967, 1965, 1962, 1960, 1959, 1956, 1955, 1954, 1951, 1950, 1946, 1945, 1943, 1940, 1938, 1933, 1932, 1928, 1926, 1925, 1920
1138 GILMAN RD	2014, 2010, 2006, 2002, 2000, 1996, 1993, 1992, 1991, 1986, 1984, 1982, 1980, 1979, 1976, 1975, 1973, 1970, 1967, 1965, 1962, 1960, 1959, 1956, 1954, 1951, 1950, 1946, 1945, 1943, 1940, 1938, 1933, 1932, 1928, 1926, 1925, 1920
1138 GILMAN ST	2014, 2010, 2002, 1996, 1993, 1992, 1991, 1986, 1984, 1982, 1980, 1979, 1976, 1975, 1973, 1970, 1967, 1965, 1960, 1959, 1956, 1955, 1954, 1951, 1946, 1943, 1940, 1938, 1933, 1932, 1928, 1926, 1925, 1920
1138 SAN PABLO AVE	2014, 2010, 2006, 2002, 2000, 1996, 1993, 1992, 1991, 1986, 1984, 1982, 1980, 1979, 1976, 1975, 1973, 1970, 1967, 1965, 1962, 1960, 1959, 1956, 1954, 1951, 1946, 1945, 1943, 1940, 1938, 1933, 1932, 1928, 1926, 1925, 1920
1138 SAN PABLO CT	2014, 2010, 2006, 2002, 2000, 1996, 1993, 1992, 1991, 1986, 1984, 1982, 1980, 1979, 1976, 1975, 1973, 1970, 1967, 1965, 1962, 1960, 1959, 1956, 1955, 1954, 1951, 1946, 1943, 1940, 1938, 1933, 1932, 1928, 1926, 1925, 1920
1138 STANNAGE AVE	2014, 2010, 2006, 2002, 2000, 1996, 1993, 1992, 1991, 1986, 1984, 1982, 1980, 1979, 1976, 1975, 1973, 1967, 1965, 1960, 1959, 1956, 1955, 1954, 1951, 1950, 1946, 1945, 1943, 1940, 1938, 1933, 1932, 1928, 1926, 1925, 1920
1139 GILMAN	2014, 2010, 2006, 2002, 2000, 1996, 1993, 1992, 1991, 1984, 1982, 1980, 1979, 1976, 1975, 1973, 1970, 1967, 1965, 1962, 1960, 1959, 1956, 1955, 1954, 1951, 1950, 1946, 1945, 1943, 1940, 1938, 1933, 1932, 1928, 1926, 1925, 1920
1139 GILMAN RD	2014, 2010, 2006, 2002, 2000, 1996, 1993, 1992, 1991, 1986, 1984, 1982, 1980, 1979, 1976, 1975, 1973, 1970, 1967, 1965, 1962, 1960, 1959, 1956, 1954, 1951, 1950, 1946, 1945, 1943, 1940, 1938, 1933, 1932, 1926, 1925, 1920
1139 GILMAN ST	2014, 2010, 2002, 2000, 1996, 1993, 1986, 1984, 1982, 1980, 1979, 1976, 1975, 1973, 1967, 1965, 1960, 1959, 1956, 1955, 1954, 1951, 1946, 1945, 1943, 1940, 1938, 1932, 1928, 1926, 1925, 1920
1140 10TH	2014, 2010, 2006, 2002, 2000, 1996, 1993, 1992, 1991, 1986, 1984, 1982, 1980, 1979, 1976, 1975, 1973, 1970, 1967, 1965, 1962, 1960, 1959, 1956, 1955, 1954, 1951, 1946, 1945, 1943, 1940, 1938, 1933, 1932, 1928, 1926, 1925, 1920

FINDINGS

Address Researched	Address Not Identified in Research Source
1140 E SAN PABLO AVE	2014, 2010, 2006, 2002, 2000, 1996, 1993, 1992, 1991, 1986, 1984, 1982, 1980, 1979, 1976, 1975, 1973, 1970, 1967, 1965, 1962, 1960, 1959, 1956, 1954, 1951, 1950, 1946, 1945, 1943, 1940, 1938, 1933, 1932, 1928, 1926, 1925, 1920
1140 SAN PABLO AVE	2014, 2010, 2006, 2002, 2000, 1996, 1993, 1992, 1991, 1984, 1982, 1980, 1979, 1976, 1975, 1973, 1970, 1967, 1965, 1962, 1960, 1959, 1956, 1954, 1951, 1946, 1945, 1943, 1940, 1938, 1933, 1932, 1928, 1926, 1925, 1920
1141 SAN PABLO AVE	2014, 2010, 2006, 2002, 2000, 1996, 1993, 1992, 1991, 1986, 1984, 1982, 1980, 1979, 1976, 1975, 1973, 1970, 1967, 1965, 1962, 1960, 1959, 1956, 1955, 1954, 1951, 1946, 1945, 1943, 1940, 1938, 1933, 1932, 1928, 1926, 1925, 1920
1141 STANNAGE AVE	2014, 2010, 2002, 2000, 1996, 1993, 1992, 1991, 1986, 1984, 1982, 1979, 1976, 1975, 1973, 1967, 1965, 1960, 1959, 1956, 1954, 1951, 1946, 1943, 1940, 1933, 1932, 1928, 1926, 1925, 1920
1142 SAN PABLO AVE	2014, 2010, 2006, 2002, 2000, 1996, 1993, 1992, 1991, 1986, 1984, 1982, 1980, 1979, 1976, 1975, 1973, 1970, 1967, 1965, 1962, 1960, 1959, 1956, 1954, 1951, 1946, 1945, 1943, 1940, 1938, 1933, 1932, 1928, 1926, 1925, 1920
1143 10TH	2014, 2010, 2006, 2002, 2000, 1996, 1993, 1992, 1991, 1986, 1984, 1982, 1980, 1979, 1976, 1975, 1973, 1970, 1967, 1965, 1962, 1960, 1959, 1956, 1955, 1954, 1951, 1946, 1945, 1943, 1940, 1938, 1933, 1932, 1928, 1926, 1925, 1920
1143 GILMAN ST	2014, 2010, 2006, 2002, 2000, 1996, 1993, 1992, 1991, 1986, 1984, 1982, 1980, 1979, 1976, 1975, 1973, 1970, 1967, 1965, 1962, 1960, 1959, 1956, 1955, 1954, 1951, 1950, 1946, 1945, 1943, 1940, 1938, 1932, 1928, 1926, 1925, 1920
1143 SAN PABLO AVE	2014, 2010, 2006, 2002, 2000, 1996, 1993, 1992, 1991, 1986, 1984, 1982, 1980, 1979, 1976, 1975, 1973, 1970, 1967, 1965, 1962, 1960, 1959, 1956, 1955, 1954, 1951, 1946, 1945, 1943, 1940, 1938, 1933, 1932, 1928, 1926, 1925, 1920
1144 SAN PABLO AVE	2014, 2010, 2006, 2002, 2000, 1996, 1993, 1992, 1991, 1986, 1984, 1982, 1980, 1979, 1976, 1975, 1973, 1970, 1967, 1965, 1962, 1960, 1959, 1956, 1954, 1951, 1946, 1945, 1943, 1940, 1938, 1933, 1932, 1928, 1926, 1925, 1920
1145 10TH	2014, 2010, 2006, 2002, 2000, 1996, 1993, 1992, 1991, 1986, 1984, 1982, 1980, 1979, 1976, 1975, 1973, 1970, 1967, 1965, 1962, 1960, 1959, 1956, 1955, 1954, 1951, 1946, 1945, 1943, 1940, 1938, 1933, 1932, 1928, 1926, 1925, 1920
1145 GILMAN	2014, 2010, 2006, 2002, 2000, 1996, 1993, 1992, 1991, 1984, 1982, 1980, 1979, 1976, 1975, 1973, 1970, 1967, 1965, 1962, 1960, 1959, 1956, 1955, 1954, 1951, 1950, 1946, 1945, 1943, 1940, 1938, 1933, 1932, 1928, 1926, 1925, 1920
1145 GILMAN RD	2014, 2010, 2006, 2002, 2000, 1996, 1993, 1992, 1991, 1986, 1984, 1982, 1980, 1979, 1976, 1975, 1973, 1970, 1967, 1965, 1962, 1960, 1959, 1956, 1954, 1951, 1950, 1946, 1945, 1943, 1940, 1938, 1933, 1932, 1926, 1925, 1920
1145 GILMAN ST	2014, 2010, 2006, 2002, 2000, 1996, 1993, 1992, 1991, 1986, 1984, 1982, 1980, 1979, 1976, 1975, 1973, 1967, 1965, 1962, 1960, 1959, 1956, 1955, 1954, 1951, 1946, 1943, 1940, 1932, 1928, 1926
1145 STANNAGE AVE	2014, 2010, 2002, 2000, 1996, 1993, 1992, 1991, 1984, 1982, 1980, 1979, 1976, 1975, 1973, 1967, 1965, 1960, 1959, 1956, 1954, 1951, 1946, 1945, 1943, 1940, 1938, 1933, 1932, 1928, 1926, 1925, 1920
1146 10TH	2014, 2010, 2006, 2002, 2000, 1996, 1993, 1992, 1991, 1986, 1984, 1982, 1980, 1979, 1976, 1975, 1973, 1970, 1967, 1965, 1962, 1960, 1959, 1956, 1955, 1954, 1951, 1946, 1945, 1943, 1940, 1938, 1933, 1932, 1928, 1926, 1925, 1920
1146 SAN PABLO AVE	2014, 2010, 2006, 2002, 2000, 1996, 1993, 1992, 1991, 1986, 1984, 1982, 1980, 1979, 1976, 1975, 1973, 1970, 1967, 1965, 1962, 1960, 1959, 1956, 1954, 1951, 1946, 1945, 1943, 1940, 1938, 1933, 1932, 1928, 1926, 1925, 1920
1147 10TH	2014, 2010, 2006, 2002, 2000, 1996, 1993, 1992, 1991, 1986, 1984, 1982, 1980, 1979, 1976, 1975, 1973, 1970, 1967, 1965, 1962, 1960, 1959, 1956, 1955, 1954, 1951, 1946, 1945, 1943, 1940, 1938, 1933, 1932, 1928, 1926, 1925, 1920

FINDINGS

Address Researched	Address Not Identified in Research Source
1147 SAN PABLO AVE	2014, 2010, 2006, 2002, 2000, 1996, 1993, 1992, 1991, 1986, 1984, 1982, 1980, 1979, 1976, 1975, 1973, 1970, 1967, 1965, 1962, 1960, 1959, 1956, 1955, 1954, 1951, 1946, 1945, 1943, 1940, 1938, 1933, 1932, 1928, 1926, 1925, 1920
1148 SAN PABLO AVE	2014, 2010, 2006, 2002, 2000, 1996, 1993, 1992, 1991, 1986, 1984, 1982, 1980, 1979, 1976, 1975, 1973, 1970, 1967, 1965, 1962, 1960, 1959, 1956, 1955, 1954, 1951, 1946, 1945, 1943, 1940, 1938, 1933, 1932, 1928, 1926, 1925, 1920
1149 10TH	2014, 2010, 2006, 2002, 2000, 1996, 1993, 1992, 1991, 1986, 1984, 1982, 1980, 1979, 1976, 1975, 1973, 1970, 1967, 1965, 1962, 1960, 1959, 1956, 1955, 1954, 1951, 1946, 1945, 1943, 1940, 1938, 1933, 1932, 1928, 1926, 1925, 1920
1150 SAN PABLO WAY	2014, 2010, 2006, 2002, 2000, 1996, 1993, 1992, 1991, 1986, 1984, 1982, 1980, 1979, 1976, 1975, 1973, 1970, 1967, 1965, 1962, 1960, 1959, 1956, 1955, 1954, 1951, 1950, 1946, 1945, 1943, 1940, 1933, 1932, 1928, 1926, 1925, 1920
1155 SAN PABLO AVE	2014, 2010, 2002, 2000, 1993, 1984, 1982, 1979, 1976, 1975, 1973, 1967, 1965, 1960, 1959, 1956, 1954, 1951, 1950, 1946, 1945, 1943, 1940, 1938, 1933, 1932, 1928, 1926, 1925, 1920
1155 San Pablo Ave	2006, 2002, 2000, 1996, 1993, 1992, 1991, 1986, 1984, 1982, 1980, 1979, 1976, 1975, 1973, 1970, 1967, 1965, 1962, 1960, 1959, 1956, 1955, 1954, 1951, 1950, 1946, 1945, 1943, 1940, 1938, 1933, 1932, 1928, 1926, 1925, 1920
1155 San Pablo Ave	2006, 2002, 2000, 1996, 1993, 1992, 1991, 1986, 1984, 1982, 1980, 1979, 1976, 1975, 1973, 1970, 1967, 1965, 1962, 1960, 1959, 1956, 1955, 1954, 1951, 1950, 1946, 1945, 1943, 1940, 1938, 1933, 1932, 1928, 1926, 1925, 1920
1170 SAN PABLO AVE	2014, 2010, 2006, 2002, 2000, 1996, 1993, 1992, 1991, 1984, 1982, 1980, 1979, 1976, 1975, 1973, 1970, 1967, 1965, 1962, 1960, 1959, 1956, 1955, 1954, 1951, 1950, 1946, 1945, 1943, 1940, 1938, 1933, 1932, 1928, 1926, 1925, 1920
1172 SAN PABLO AVE	2014, 2010, 2002, 1993, 1984, 1982, 1979, 1976, 1975, 1973, 1967, 1965, 1960, 1959, 1956, 1954, 1951, 1946, 1940, 1932, 1928, 1926, 1925, 1920
1172 San Pablo Ave	2006, 2002, 2000, 1996, 1993, 1992, 1991, 1986, 1984, 1982, 1980, 1979, 1976, 1975, 1973, 1970, 1967, 1965, 1962, 1960, 1959, 1956, 1955, 1954, 1951, 1950, 1946, 1945, 1943, 1940, 1938, 1933, 1932, 1928, 1926, 1925, 1920
1172 San Pablo Ave	2006, 2002, 2000, 1996, 1993, 1992, 1991, 1986, 1984, 1982, 1980, 1979, 1976, 1975, 1973, 1970, 1967, 1965, 1962, 1960, 1959, 1956, 1955, 1954, 1951, 1950, 1946, 1945, 1943, 1940, 1938, 1933, 1932, 1928, 1926, 1925, 1920
1172 SAN PABLO WAY	2014, 2010, 2006, 2002, 2000, 1996, 1993, 1992, 1991, 1986, 1984, 1982, 1980, 1979, 1976, 1975, 1973, 1970, 1967, 1965, 1962, 1960, 1959, 1956, 1955, 1954, 1951, 1950, 1946, 1945, 1943, 1940, 1938, 1933, 1932, 1928, 1926, 1920
1173 SAN PABLO CT	2014, 2010, 2006, 2002, 2000, 1996, 1993, 1992, 1991, 1986, 1984, 1982, 1980, 1979, 1976, 1975, 1973, 1970, 1967, 1965, 1962, 1960, 1959, 1956, 1955, 1954, 1951, 1950, 1946, 1943, 1940, 1938, 1933, 1932, 1928, 1926, 1925, 1920
1175 KAINS AVE	2014, 2010, 2002, 2000, 1993, 1991, 1984, 1982, 1979, 1976, 1975, 1973, 1967, 1965, 1962, 1960, 1959, 1956, 1954, 1951, 1946, 1945, 1940, 1938, 1933, 1932, 1928, 1926, 1925, 1920
1175 SAN PABLO AVE	2014, 2010, 2006, 2002, 2000, 1996, 1993, 1992, 1991, 1986, 1984, 1982, 1980, 1979, 1976, 1975, 1973, 1970, 1967, 1965, 1962, 1960, 1959, 1956, 1955, 1954, 1951, 1950, 1946, 1945, 1943, 1940, 1938, 1932, 1926, 1925, 1920
1175 SAN PABLO CT	2014, 2010, 2006, 2002, 2000, 1996, 1993, 1992, 1991, 1986, 1984, 1982, 1980, 1979, 1976, 1975, 1973, 1970, 1967, 1965, 1962, 1960, 1959, 1956, 1955, 1954, 1951, 1950, 1946, 1945, 1940, 1938, 1933, 1932, 1928, 1926, 1925, 1920
1175 SAN PABLO WAY	2014, 2010, 2006, 2002, 2000, 1996, 1993, 1992, 1991, 1986, 1984, 1982, 1980, 1979, 1976, 1975, 1973, 1970, 1967, 1965, 1962, 1960, 1959, 1956, 1955, 1954, 1951, 1950, 1946, 1945, 1943, 1940, 1933, 1932, 1928, 1926

FINDINGS

Address Researched	Address Not Identified in Research Source
1177 10TH	2014, 2010, 2006, 2002, 2000, 1996, 1993, 1992, 1991, 1984, 1982, 1980, 1979, 1976, 1975, 1973, 1970, 1967, 1965, 1962, 1960, 1959, 1956, 1955, 1954, 1951, 1950, 1946, 1945, 1943, 1940, 1938, 1933, 1932, 1928, 1926, 1925, 1920
1177 10TH ST	2014, 2010, 2006, 2002, 1993, 1991, 1986, 1984, 1982, 1980, 1979, 1976, 1975, 1973, 1970, 1967, 1965, 1960, 1959, 1956, 1955, 1954, 1951, 1950, 1946, 1945, 1943, 1940, 1938, 1933, 1932, 1928, 1926, 1925, 1920
1177 SAN PABLO AVE	2014, 2010, 2002, 1993, 1984, 1982, 1979, 1976, 1973, 1967, 1965, 1960, 1959, 1956, 1954, 1951, 1946, 1945, 1943, 1940, 1938, 1933, 1932, 1928, 1926, 1925, 1920
1177 San Pablo Ave	2006, 2002, 2000, 1996, 1993, 1992, 1991, 1986, 1984, 1982, 1980, 1979, 1976, 1975, 1973, 1970, 1967, 1965, 1962, 1960, 1959, 1956, 1955, 1954, 1951, 1950, 1946, 1945, 1943, 1940, 1938, 1933, 1932, 1928, 1926, 1925, 1920
1177 San Pablo Ave	2006, 2002, 2000, 1996, 1993, 1992, 1991, 1986, 1984, 1982, 1980, 1979, 1976, 1975, 1973, 1970, 1967, 1965, 1962, 1960, 1959, 1956, 1955, 1954, 1951, 1950, 1946, 1945, 1943, 1940, 1938, 1933, 1932, 1928, 1926, 1925, 1920
1178 San Pablo Ave	2006, 2002, 2000, 1996, 1993, 1992, 1991, 1986, 1984, 1982, 1980, 1979, 1976, 1975, 1973, 1970, 1967, 1965, 1962, 1960, 1959, 1956, 1955, 1954, 1951, 1950, 1946, 1945, 1943, 1940, 1938, 1933, 1932, 1928, 1926, 1925, 1920
1178 San Pablo Ave	2006, 2002, 2000, 1996, 1993, 1992, 1991, 1986, 1984, 1982, 1980, 1979, 1976, 1975, 1973, 1970, 1967, 1965, 1962, 1960, 1959, 1956, 1955, 1954, 1951, 1950, 1946, 1945, 1943, 1940, 1938, 1933, 1932, 1928, 1926, 1925, 1920
1178 SAN PABLO AVE	2014, 2010, 2002, 1993, 1984, 1982, 1979, 1976, 1973, 1967, 1965, 1960, 1959, 1956, 1955, 1954, 1951, 1950, 1946, 1945, 1940, 1938, 1932, 1926, 1925, 1920
1179 SAN PABLO AVE	2014, 2010, 2006, 2002, 2000, 1996, 1993, 1992, 1991, 1986, 1984, 1982, 1980, 1979, 1976, 1975, 1973, 1970, 1967, 1965, 1962, 1960, 1959, 1956, 1955, 1954, 1951, 1950, 1946, 1943, 1940, 1938, 1933, 1932, 1926, 1925, 1920
1179 SAN PABLO CT	2014, 2010, 2006, 2002, 2000, 1996, 1993, 1992, 1991, 1986, 1984, 1982, 1980, 1979, 1976, 1975, 1973, 1970, 1967, 1965, 1962, 1960, 1959, 1956, 1955, 1954, 1951, 1950, 1946, 1943, 1940, 1938, 1933, 1932, 1928, 1926, 1925, 1920
1179 SAN PABLO WAY	2014, 2010, 2006, 2002, 2000, 1996, 1993, 1992, 1991, 1986, 1984, 1982, 1980, 1979, 1976, 1975, 1973, 1970, 1967, 1965, 1962, 1960, 1959, 1956, 1955, 1954, 1951, 1950, 1946, 1945, 1943, 1940, 1938, 1933, 1932, 1926
1182 SAN PABLO AVE	2014, 2010, 2006, 2002, 2000, 1996, 1993, 1992, 1991, 1986, 1984, 1982, 1980, 1979, 1976, 1975, 1973, 1970, 1967, 1965, 1960, 1959, 1956, 1954, 1951, 1946, 1945, 1943, 1940, 1938, 1932, 1926, 1925, 1920
1182 SAN PABLO WAY	2014, 2010, 2006, 2002, 2000, 1996, 1993, 1992, 1991, 1986, 1984, 1982, 1980, 1979, 1976, 1975, 1973, 1970, 1967, 1965, 1962, 1960, 1959, 1956, 1955, 1954, 1951, 1950, 1946, 1945, 1943, 1940, 1938, 1933, 1932, 1928, 1926, 1920
1183 SAN PABLO AVE	2014, 2010, 2006, 2002, 2000, 1996, 1993, 1992, 1991, 1986, 1984, 1982, 1980, 1979, 1976, 1975, 1973, 1970, 1967, 1965, 1962, 1960, 1959, 1956, 1955, 1954, 1951, 1946, 1945, 1943, 1940, 1938, 1933, 1932, 1928, 1926, 1925, 1920
1184 SAN PABLO AVE	2014, 2010, 2006, 2002, 2000, 1996, 1993, 1992, 1991, 1984, 1982, 1980, 1979, 1976, 1975, 1973, 1970, 1967, 1965, 1962, 1960, 1959, 1956, 1955, 1954, 1951, 1950, 1946, 1945, 1943, 1940, 1938, 1933, 1932, 1928, 1926, 1925, 1920
1185 SAN PABLO AVE	2014, 2010, 2006, 2002, 2000, 1996, 1993, 1992, 1991, 1986, 1984, 1982, 1980, 1979, 1976, 1975, 1973, 1970, 1967, 1965, 1962, 1960, 1959, 1956, 1955, 1954, 1951, 1946, 1943, 1940, 1938, 1932, 1926, 1925, 1920
1185 SAN PABLO WAY	2014, 2010, 2006, 2002, 2000, 1996, 1993, 1992, 1991, 1986, 1984, 1982, 1980, 1979, 1976, 1975, 1973, 1970, 1967, 1965, 1962, 1960, 1959, 1956, 1955, 1954, 1951, 1950, 1946, 1945, 1943, 1940, 1933, 1932, 1928, 1926, 1920

FINDINGS

Address Researched	Address Not Identified in Research Source
1187 SAN PABLO AVE	2014, 2010, 2002, 1993, 1984, 1982, 1980, 1979, 1976, 1975, 1973, 1967, 1965, 1962, 1960, 1959, 1956, 1954, 1951, 1946, 1943, 1940, 1938, 1933, 1932, 1926, 1925, 1920
1187 San Pablo Ave	2006, 2002, 2000, 1996, 1993, 1992, 1991, 1986, 1984, 1982, 1980, 1979, 1976, 1975, 1973, 1970, 1967, 1965, 1962, 1960, 1959, 1956, 1955, 1954, 1951, 1950, 1946, 1945, 1943, 1940, 1938, 1933, 1932, 1928, 1926, 1925, 1920
1187 San Pablo Ave	2006, 2002, 2000, 1996, 1993, 1992, 1991, 1986, 1984, 1982, 1980, 1979, 1976, 1975, 1973, 1970, 1967, 1965, 1962, 1960, 1959, 1956, 1955, 1954, 1951, 1950, 1946, 1945, 1943, 1940, 1938, 1933, 1932, 1928, 1926, 1925, 1920
1187 SAN PABLO WAY	2014, 2010, 2006, 2002, 2000, 1996, 1993, 1992, 1991, 1986, 1984, 1982, 1980, 1979, 1976, 1975, 1973, 1970, 1967, 1965, 1962, 1960, 1959, 1956, 1955, 1954, 1951, 1950, 1946, 1945, 1943, 1940, 1933, 1932, 1928, 1926, 1925, 1920
1190 10th St	2010, 2006, 2002, 2000, 1996, 1993, 1992, 1991, 1986, 1984, 1982, 1980, 1979, 1976, 1975, 1973, 1970, 1967, 1965, 1962, 1960, 1959, 1956, 1955, 1954, 1951, 1950, 1946, 1945, 1943, 1940, 1938, 1933, 1932, 1928, 1926, 1925, 1920
1190 10th St	2010, 2006, 2002, 2000, 1996, 1993, 1992, 1991, 1986, 1984, 1982, 1980, 1979, 1976, 1975, 1973, 1970, 1967, 1965, 1962, 1960, 1959, 1956, 1955, 1954, 1951, 1950, 1946, 1945, 1943, 1940, 1938, 1933, 1932, 1928, 1926, 1925, 1920
1192 Kains Ave	2014, 2006, 2002, 2000, 1996, 1993, 1992, 1991, 1986, 1984, 1982, 1980, 1979, 1976, 1975, 1973, 1970, 1967, 1965, 1962, 1960, 1959, 1956, 1955, 1954, 1951, 1950, 1946, 1945, 1943, 1940, 1938, 1933, 1932, 1928, 1926, 1925, 1920
1192 Kains Ave	2014, 2006, 2002, 2000, 1996, 1993, 1992, 1991, 1986, 1984, 1982, 1980, 1979, 1976, 1975, 1973, 1970, 1967, 1965, 1962, 1960, 1959, 1956, 1955, 1954, 1951, 1950, 1946, 1945, 1943, 1940, 1938, 1933, 1932, 1928, 1926, 1925, 1920
1192 KAINS AVE	2014, 2010, 2002, 1993, 1984, 1982, 1979, 1976, 1975, 1973, 1967, 1965, 1962, 1960, 1959, 1956, 1954, 1951, 1946, 1940, 1938, 1932, 1928, 1926, 1925, 1920
1193 SAN PABLO AVE	2014, 2010, 2006, 2002, 2000, 1993, 1984, 1982, 1980, 1979, 1976, 1975, 1973, 1970, 1967, 1965, 1962, 1960, 1959, 1956, 1955, 1954, 1951, 1950, 1946, 1945, 1943, 1940, 1938, 1933, 1932, 1928, 1926, 1925, 1920
1193 San Pablo Ave	2006, 2002, 2000, 1996, 1993, 1992, 1991, 1986, 1984, 1982, 1980, 1979, 1976, 1975, 1973, 1970, 1967, 1965, 1962, 1960, 1959, 1956, 1955, 1954, 1951, 1950, 1946, 1945, 1943, 1940, 1938, 1933, 1932, 1928, 1926, 1925, 1920
1193 San Pablo Ave	2006, 2002, 2000, 1996, 1993, 1992, 1991, 1986, 1984, 1982, 1980, 1979, 1976, 1975, 1973, 1970, 1967, 1965, 1962, 1960, 1959, 1956, 1955, 1954, 1951, 1950, 1946, 1945, 1943, 1940, 1938, 1933, 1932, 1928, 1926, 1925, 1920
1196 KAINS AVE	2014, 2010, 2002, 1993, 1984, 1982, 1979, 1976, 1975, 1973, 1967, 1965, 1960, 1959, 1956, 1954, 1951, 1946, 1945, 1943, 1940, 1938, 1933, 1932, 1926, 1925, 1920
1197 SAN PABLO AVE	2014, 2010, 2002, 1993, 1984, 1982, 1979, 1976, 1973, 1967, 1965, 1960, 1959, 1956, 1954, 1951, 1946, 1945, 1943, 1940, 1938, 1933, 1932, 1928, 1926, 1925, 1920
1197 San Pablo Ave	2006, 2002, 2000, 1996, 1993, 1992, 1991, 1986, 1984, 1982, 1980, 1979, 1976, 1975, 1973, 1970, 1967, 1965, 1962, 1960, 1959, 1956, 1955, 1954, 1951, 1950, 1946, 1945, 1943, 1940, 1938, 1933, 1932, 1928, 1926, 1925, 1920
1197 San Pablo Ave	2006, 2002, 2000, 1996, 1993, 1992, 1991, 1986, 1984, 1982, 1980, 1979, 1976, 1975, 1973, 1970, 1967, 1965, 1962, 1960, 1959, 1956, 1955, 1954, 1951, 1950, 1946, 1945, 1943, 1940, 1938, 1933, 1932, 1928, 1926, 1925, 1920
1198 10TH	2014, 2010, 2006, 2002, 2000, 1996, 1993, 1992, 1991, 1984, 1982, 1980, 1979, 1976, 1975, 1973, 1970, 1967, 1965, 1962, 1960, 1959, 1956, 1955, 1954, 1951, 1950, 1946, 1945, 1943, 1940, 1938, 1933, 1932, 1928, 1926, 1925, 1920

FINDINGS

Address Researched	Address Not Identified in Research Source
1198 10TH ST	2014, 2010, 2002, 2000, 1996, 1993, 1991, 1986, 1984, 1982, 1980, 1979, 1976, 1973, 1970, 1967, 1965, 1960, 1959, 1956, 1955, 1954, 1951, 1950, 1946, 1945, 1943, 1940, 1938, 1933, 1932, 1928, 1926, 1925, 1920
1198 10th St	2014, 2006, 2002, 2000, 1996, 1993, 1992, 1991, 1986, 1984, 1982, 1980, 1979, 1976, 1975, 1973, 1970, 1967, 1965, 1962, 1960, 1959, 1956, 1955, 1954, 1951, 1950, 1946, 1945, 1943, 1940, 1938, 1933, 1932, 1928, 1926, 1925, 1920
1198 10th St	2014, 2006, 2002, 2000, 1996, 1993, 1992, 1991, 1986, 1984, 1982, 1980, 1979, 1976, 1975, 1973, 1970, 1967, 1965, 1962, 1960, 1959, 1956, 1955, 1954, 1951, 1950, 1946, 1945, 1943, 1940, 1938, 1933, 1932, 1928, 1926, 1925, 1920
1198 San Pablo Ave	2006, 2002, 2000, 1996, 1993, 1992, 1991, 1986, 1984, 1982, 1980, 1979, 1976, 1975, 1973, 1970, 1967, 1965, 1962, 1960, 1959, 1956, 1955, 1954, 1951, 1950, 1946, 1945, 1943, 1940, 1938, 1933, 1932, 1928, 1926, 1925, 1920
1198 San Pablo Ave	2006, 2002, 2000, 1996, 1993, 1992, 1991, 1986, 1984, 1982, 1980, 1979, 1976, 1975, 1973, 1970, 1967, 1965, 1962, 1960, 1959, 1956, 1955, 1954, 1951, 1950, 1946, 1945, 1943, 1940, 1938, 1933, 1932, 1928, 1926, 1925, 1920
1198 SAN PABLO AVE	2014, 2010, 2006, 2002, 1993, 1984, 1982, 1979, 1976, 1973, 1967, 1965, 1962, 1960, 1959, 1956, 1955, 1954, 1951, 1950, 1946, 1945, 1943, 1940, 1938, 1933, 1932, 1928, 1926, 1925, 1920
1199 SAN PABLO AVE	2014, 2010, 2006, 2002, 2000, 1996, 1993, 1986, 1984, 1982, 1980, 1979, 1976, 1973, 1967, 1965, 1960, 1959, 1956, 1955, 1954, 1951, 1950, 1946, 1945, 1943, 1940, 1938, 1933, 1932, 1928, 1926, 1925, 1920
1199 San Pablo Ave	2006, 2002, 2000, 1996, 1993, 1992, 1991, 1986, 1984, 1982, 1980, 1979, 1976, 1975, 1973, 1970, 1967, 1965, 1962, 1960, 1959, 1956, 1955, 1954, 1951, 1950, 1946, 1945, 1943, 1940, 1938, 1933, 1932, 1928, 1926, 1925, 1920
1199 San Pablo Ave	2006, 2002, 2000, 1996, 1993, 1992, 1991, 1986, 1984, 1982, 1980, 1979, 1976, 1975, 1973, 1970, 1967, 1965, 1962, 1960, 1959, 1956, 1955, 1954, 1951, 1950, 1946, 1945, 1943, 1940, 1938, 1933, 1932, 1928, 1926, 1925, 1920
1200 10th St	2006, 2002, 2000, 1996, 1993, 1992, 1991, 1986, 1984, 1982, 1980, 1979, 1976, 1975, 1973, 1970, 1967, 1965, 1962, 1960, 1959, 1956, 1955, 1954, 1951, 1950, 1946, 1945, 1943, 1940, 1938, 1933, 1932, 1928, 1926, 1925, 1920
1200 10th St	2006, 2002, 2000, 1996, 1993, 1992, 1991, 1986, 1984, 1982, 1980, 1979, 1976, 1975, 1973, 1970, 1967, 1965, 1962, 1960, 1959, 1956, 1955, 1954, 1951, 1950, 1946, 1945, 1943, 1940, 1938, 1933, 1932, 1928, 1926, 1925, 1920
1200 10TH ST	2014, 2010, 2002, 1993, 1991, 1986, 1984, 1982, 1980, 1979, 1976, 1975, 1973, 1970, 1967, 1965, 1962, 1960, 1959, 1956, 1955, 1954, 1951, 1950, 1946, 1945, 1943, 1940, 1938, 1933, 1932, 1928, 1926, 1925, 1920
1200 KAINS AVE	2014, 2010, 2006, 2002, 2000, 1996, 1993, 1992, 1991, 1986, 1984, 1982, 1980, 1979, 1976, 1973, 1970, 1967, 1965, 1962, 1960, 1959, 1956, 1955, 1954, 1951, 1950, 1946, 1945, 1943, 1940, 1938, 1933, 1932, 1928, 1926, 1925, 1920
1200 SAN PABLO AVE	2014, 2010, 2002, 1993, 1992, 1991, 1986, 1984, 1982, 1980, 1979, 1976, 1975, 1973, 1967, 1965, 1962, 1960, 1959, 1956, 1955, 1954, 1951, 1950, 1946, 1945, 1943, 1940, 1938, 1933, 1932, 1928, 1926, 1925, 1920
1200 San Pablo Ave	2006, 2002, 2000, 1996, 1993, 1992, 1991, 1986, 1984, 1982, 1980, 1979, 1976, 1975, 1973, 1970, 1967, 1965, 1962, 1960, 1959, 1956, 1955, 1954, 1951, 1950, 1946, 1945, 1943, 1940, 1938, 1933, 1932, 1928, 1926, 1925, 1920
1200 San Pablo Ave	2006, 2002, 2000, 1996, 1993, 1992, 1991, 1986, 1984, 1982, 1980, 1979, 1976, 1975, 1973, 1970, 1967, 1965, 1962, 1960, 1959, 1956, 1955, 1954, 1951, 1950, 1946, 1945, 1943, 1940, 1938, 1933, 1932, 1928, 1926, 1925, 1920
1200 STANNAGE AVE	2014, 2010, 2002, 1993, 1984, 1982, 1979, 1976, 1975, 1973, 1967, 1965, 1960, 1959, 1956, 1954, 1951, 1946, 1940, 1933, 1932, 1926

FINDINGS

Address Researched	Address Not Identified in Research Source
1201 10TH	2014, 2010, 2006, 2002, 2000, 1996, 1993, 1992, 1991, 1984, 1982, 1980, 1979, 1976, 1975, 1973, 1970, 1967, 1965, 1962, 1960, 1959, 1956, 1955, 1954, 1951, 1950, 1946, 1945, 1943, 1940, 1938, 1933, 1932, 1928, 1926, 1925, 1920
1201 10TH ST	2014, 2010, 2002, 1993, 1991, 1984, 1982, 1980, 1979, 1976, 1975, 1973, 1970, 1967, 1965, 1960, 1959, 1956, 1955, 1954, 1951, 1950, 1946, 1945, 1943, 1940, 1938, 1933, 1932, 1928, 1926, 1925, 1920
1201 10th St	2006, 2002, 2000, 1996, 1993, 1992, 1991, 1986, 1984, 1982, 1980, 1979, 1976, 1975, 1973, 1970, 1967, 1965, 1962, 1960, 1959, 1956, 1955, 1954, 1951, 1950, 1946, 1945, 1943, 1940, 1938, 1933, 1932, 1928, 1926, 1925, 1920
1201 10th St	2006, 2002, 2000, 1996, 1993, 1992, 1991, 1986, 1984, 1982, 1980, 1979, 1976, 1975, 1973, 1970, 1967, 1965, 1962, 1960, 1959, 1956, 1955, 1954, 1951, 1950, 1946, 1945, 1943, 1940, 1938, 1933, 1932, 1928, 1926, 1925, 1920
1201 SAN PABLO CT	2014, 2010, 2006, 2002, 2000, 1996, 1993, 1992, 1991, 1986, 1984, 1982, 1980, 1979, 1976, 1975, 1973, 1970, 1967, 1965, 1962, 1960, 1959, 1956, 1955, 1954, 1951, 1950, 1946, 1943, 1940, 1938, 1933, 1932, 1928, 1926, 1925, 1920
1201 SAN PABLO WAY	2014, 2010, 2006, 2002, 2000, 1996, 1993, 1992, 1991, 1986, 1984, 1982, 1980, 1979, 1976, 1975, 1973, 1970, 1967, 1965, 1962, 1960, 1959, 1956, 1955, 1954, 1951, 1950, 1946, 1945, 1943, 1940, 1933, 1932, 1928, 1926, 1920
1201 STANNAGE AVE	2014, 2010, 2002, 1993, 1984, 1982, 1979, 1976, 1973, 1967, 1965, 1960, 1959, 1956, 1954, 1951, 1946, 1940, 1938, 1933, 1932, 1928, 1926, 1925, 1920
1201 Stannage Ave	2014, 2006, 2002, 2000, 1996, 1993, 1992, 1991, 1986, 1984, 1982, 1980, 1979, 1976, 1975, 1973, 1970, 1967, 1965, 1962, 1960, 1959, 1956, 1955, 1954, 1951, 1950, 1946, 1945, 1943, 1940, 1938, 1933, 1932, 1928, 1926, 1925, 1920
1201 Stannage Ave	2014, 2006, 2002, 2000, 1996, 1993, 1992, 1991, 1986, 1984, 1982, 1980, 1979, 1976, 1975, 1973, 1970, 1967, 1965, 1962, 1960, 1959, 1956, 1955, 1954, 1951, 1950, 1946, 1945, 1943, 1940, 1938, 1933, 1932, 1928, 1926, 1925, 1920
1203 10TH	2014, 2010, 2006, 2002, 2000, 1996, 1993, 1992, 1991, 1986, 1984, 1982, 1980, 1979, 1976, 1975, 1973, 1970, 1967, 1965, 1962, 1960, 1959, 1956, 1955, 1954, 1951, 1946, 1945, 1943, 1940, 1938, 1933, 1932, 1928, 1926, 1925, 1920
1203 STANNAGE AVE	2014, 2010, 2002, 1993, 1984, 1982, 1979, 1976, 1973, 1967, 1965, 1960, 1959, 1956, 1955, 1954, 1951, 1950, 1946, 1945, 1943, 1940, 1933, 1932, 1928, 1926, 1925, 1920
1203 Stannage Ave	2014, 2006, 2002, 2000, 1996, 1993, 1992, 1991, 1986, 1984, 1982, 1980, 1979, 1976, 1975, 1973, 1970, 1967, 1965, 1962, 1960, 1959, 1956, 1955, 1954, 1951, 1950, 1946, 1945, 1943, 1940, 1938, 1933, 1932, 1928, 1926, 1925, 1920
1203 Stannage Ave	2014, 2006, 2002, 2000, 1996, 1993, 1992, 1991, 1986, 1984, 1982, 1980, 1979, 1976, 1975, 1973, 1970, 1967, 1965, 1962, 1960, 1959, 1956, 1955, 1954, 1951, 1950, 1946, 1945, 1943, 1940, 1938, 1933, 1932, 1928, 1926, 1925, 1920
1204 10th St	2006, 2002, 2000, 1996, 1993, 1992, 1991, 1986, 1984, 1982, 1980, 1979, 1976, 1975, 1973, 1970, 1967, 1965, 1962, 1960, 1959, 1956, 1955, 1954, 1951, 1950, 1946, 1945, 1943, 1940, 1938, 1933, 1932, 1928, 1926, 1925, 1920
1204 10th St	2006, 2002, 2000, 1996, 1993, 1992, 1991, 1986, 1984, 1982, 1980, 1979, 1976, 1975, 1973, 1970, 1967, 1965, 1962, 1960, 1959, 1956, 1955, 1954, 1951, 1950, 1946, 1945, 1943, 1940, 1938, 1933, 1932, 1928, 1926, 1925, 1920
1204 10TH ST	2014, 2010, 2002, 1993, 1991, 1986, 1984, 1982, 1980, 1979, 1976, 1975, 1973, 1970, 1967, 1965, 1962, 1960, 1959, 1956, 1955, 1954, 1951, 1950, 1946, 1945, 1943, 1940, 1938, 1933, 1932, 1928, 1926, 1925, 1920
1204 E SAN PABLO AVE	2014, 2010, 2006, 2002, 2000, 1996, 1993, 1992, 1991, 1986, 1984, 1982, 1980, 1979, 1976, 1975, 1973, 1970, 1967, 1965, 1962, 1960, 1959, 1956, 1955, 1954, 1951, 1946, 1945, 1943, 1940, 1938, 1933, 1932, 1928, 1926, 1925, 1920

FINDINGS

Address Researched	Address Not Identified in Research Source
1204 KAINS AVE	2014, 2010, 2006, 2002, 2000, 1996, 1993, 1992, 1991, 1986, 1984, 1982, 1980, 1979, 1976, 1975, 1973, 1970, 1967, 1965, 1962, 1960, 1959, 1956, 1955, 1954, 1951, 1950, 1946, 1940, 1938, 1932, 1928, 1926, 1925, 1920
1204 STANNAGE AVE	2014, 2010, 2002, 2000, 1996, 1993, 1992, 1991, 1986, 1984, 1982, 1980, 1979, 1976, 1975, 1973, 1967, 1965, 1960, 1959, 1956, 1954, 1951, 1946, 1940, 1932, 1926, 1925, 1920
1204 Stannage Ave	2006, 2002, 2000, 1996, 1993, 1992, 1991, 1986, 1984, 1982, 1980, 1979, 1976, 1975, 1973, 1970, 1967, 1965, 1962, 1960, 1959, 1956, 1955, 1954, 1951, 1950, 1946, 1945, 1943, 1940, 1938, 1933, 1932, 1928, 1926, 1925, 1920
1204 Stannage Ave	2006, 2002, 2000, 1996, 1993, 1992, 1991, 1986, 1984, 1982, 1980, 1979, 1976, 1975, 1973, 1970, 1967, 1965, 1962, 1960, 1959, 1956, 1955, 1954, 1951, 1950, 1946, 1945, 1943, 1940, 1938, 1933, 1932, 1928, 1926, 1925, 1920
1204G SAN PABLO AVE	2014, 2010, 2006, 2002, 2000, 1996, 1993, 1992, 1991, 1986, 1984, 1982, 1980, 1979, 1976, 1975, 1973, 1970, 1967, 1965, 1962, 1960, 1959, 1956, 1954, 1951, 1950, 1946, 1945, 1943, 1940, 1938, 1933, 1932, 1928, 1926, 1925, 1920
1205 10TH ST	2014, 2010, 2006, 2002, 2000, 1996, 1993, 1992, 1991, 1986, 1984, 1982, 1980, 1979, 1976, 1975, 1973, 1970, 1967, 1965, 1960, 1959, 1956, 1955, 1954, 1951, 1950, 1946, 1945, 1943, 1940, 1938, 1933, 1932, 1928, 1926, 1925, 1920
1205 KAINS AVE	2014, 2010, 2006, 2002, 1993, 1992, 1991, 1986, 1984, 1982, 1979, 1976, 1975, 1973, 1967, 1965, 1960, 1959, 1956, 1955, 1954, 1951, 1946, 1940, 1938, 1932, 1926, 1925, 1920
1205 SAN PABLO CT	2014, 2010, 2006, 2002, 2000, 1996, 1993, 1992, 1991, 1986, 1984, 1982, 1980, 1979, 1976, 1975, 1973, 1970, 1967, 1965, 1962, 1960, 1959, 1956, 1955, 1954, 1951, 1950, 1946, 1943, 1940, 1933, 1932, 1928, 1926, 1925, 1920
1205 SAN PABLO WAY	2014, 2010, 2006, 2002, 2000, 1996, 1993, 1992, 1991, 1986, 1984, 1982, 1980, 1979, 1976, 1975, 1973, 1970, 1967, 1965, 1962, 1960, 1959, 1956, 1955, 1954, 1951, 1950, 1946, 1945, 1943, 1940, 1933, 1932, 1928, 1926, 1925, 1920
1205 STANNAGE AVE	2014, 2010, 2002, 1993, 1984, 1982, 1979, 1976, 1975, 1973, 1967, 1965, 1960, 1959, 1956, 1955, 1954, 1951, 1946, 1940, 1932, 1926, 1925, 1920
1205 Stannage Ave	2014, 2006, 2002, 2000, 1996, 1993, 1992, 1991, 1986, 1984, 1982, 1980, 1979, 1976, 1975, 1973, 1970, 1967, 1965, 1962, 1960, 1959, 1956, 1955, 1954, 1951, 1950, 1946, 1945, 1943, 1940, 1938, 1933, 1932, 1928, 1926, 1925, 1920
1205 Stannage Ave	2014, 2006, 2002, 2000, 1996, 1993, 1992, 1991, 1986, 1984, 1982, 1980, 1979, 1976, 1975, 1973, 1970, 1967, 1965, 1962, 1960, 1959, 1956, 1955, 1954, 1951, 1950, 1946, 1945, 1943, 1940, 1938, 1933, 1932, 1928, 1926, 1925, 1920
1206 10TH	2014, 2010, 2006, 2002, 2000, 1996, 1993, 1992, 1991, 1986, 1984, 1982, 1980, 1979, 1976, 1975, 1973, 1970, 1967, 1965, 1962, 1960, 1959, 1956, 1955, 1954, 1951, 1946, 1945, 1943, 1940, 1938, 1933, 1932, 1928, 1926, 1925, 1920
1206 KAINS AVE	2014, 2010, 2002, 1993, 1984, 1982, 1979, 1976, 1975, 1973, 1967, 1965, 1960, 1959, 1956, 1954, 1951, 1946, 1940, 1932, 1926, 1925, 1920
1206 SAN PABLO AVE	2014, 2010, 2006, 2002, 2000, 1996, 1993, 1992, 1991, 1986, 1984, 1982, 1980, 1979, 1976, 1975, 1973, 1970, 1967, 1965, 1962, 1960, 1959, 1956, 1954, 1951, 1946, 1945, 1943, 1940, 1938, 1933, 1932, 1928, 1926, 1925, 1920
1206 SAN PABLO CT	2014, 2010, 2006, 2002, 2000, 1996, 1993, 1992, 1991, 1986, 1984, 1982, 1980, 1979, 1976, 1975, 1973, 1970, 1967, 1965, 1962, 1960, 1959, 1956, 1955, 1954, 1951, 1946, 1943, 1940, 1938, 1933, 1932, 1928, 1926, 1925, 1920
1206 SAN PABLO WAY	2014, 2010, 2006, 2002, 2000, 1996, 1993, 1992, 1991, 1986, 1984, 1982, 1980, 1979, 1976, 1975, 1973, 1970, 1967, 1965, 1962, 1960, 1959, 1956, 1955, 1954, 1951, 1950, 1946, 1945, 1943, 1940, 1933, 1932, 1928, 1926, 1925, 1920
1206 STANNAGE AVE	2014, 2010, 2002, 1993, 1984, 1982, 1979, 1976, 1973, 1967, 1965, 1960, 1959, 1956, 1954, 1951, 1946, 1940, 1932, 1928, 1926, 1925, 1920

FINDINGS

Address Researched	Address Not Identified in Research Source
1206B SAN PABLO AVE	2014, 2010, 2006, 2002, 2000, 1996, 1993, 1992, 1991, 1986, 1984, 1982, 1980, 1979, 1976, 1975, 1973, 1970, 1967, 1965, 1962, 1960, 1959, 1956, 1954, 1951, 1950, 1946, 1945, 1943, 1940, 1938, 1933, 1932, 1928, 1926, 1925, 1920
1206D SAN PABLO AVE	2014, 2010, 2006, 2002, 2000, 1996, 1993, 1992, 1991, 1986, 1984, 1982, 1980, 1979, 1976, 1975, 1973, 1970, 1967, 1965, 1962, 1960, 1959, 1956, 1954, 1951, 1950, 1946, 1945, 1943, 1940, 1938, 1933, 1932, 1928, 1926, 1925, 1920
1207 10TH	2014, 2010, 2006, 2002, 2000, 1996, 1993, 1992, 1991, 1984, 1982, 1980, 1979, 1976, 1975, 1973, 1970, 1967, 1965, 1962, 1960, 1959, 1956, 1955, 1954, 1951, 1950, 1946, 1945, 1943, 1940, 1938, 1933, 1932, 1928, 1926, 1925, 1920
1207 10TH ST	2014, 2010, 2006, 2002, 1993, 1986, 1984, 1982, 1980, 1979, 1976, 1973, 1970, 1967, 1965, 1960, 1959, 1956, 1955, 1954, 1951, 1950, 1946, 1945, 1943, 1940, 1938, 1933, 1932, 1928, 1926, 1925, 1920
1207 10th St	2006, 2002, 2000, 1996, 1993, 1992, 1991, 1986, 1984, 1982, 1980, 1979, 1976, 1975, 1973, 1970, 1967, 1965, 1962, 1960, 1959, 1956, 1955, 1954, 1951, 1950, 1946, 1945, 1943, 1940, 1938, 1933, 1932, 1928, 1926, 1925, 1920
1207 10th St	2006, 2002, 2000, 1996, 1993, 1992, 1991, 1986, 1984, 1982, 1980, 1979, 1976, 1975, 1973, 1970, 1967, 1965, 1962, 1960, 1959, 1956, 1955, 1954, 1951, 1950, 1946, 1945, 1943, 1940, 1938, 1933, 1932, 1928, 1926, 1925, 1920
1208 KAINS AVE	2014, 2010, 2002, 2000, 1993, 1984, 1982, 1979, 1976, 1975, 1973, 1967, 1965, 1960, 1959, 1956, 1954, 1951, 1950, 1946, 1940, 1938, 1933, 1932, 1928, 1926, 1925, 1920
1208 STANNAGE AVE	2014, 2010, 2002, 2000, 1996, 1993, 1992, 1984, 1982, 1979, 1976, 1973, 1967, 1965, 1960, 1959, 1956, 1954, 1951, 1950, 1946, 1940, 1932, 1928, 1926, 1925, 1920
1209 KAINS AVE	2014, 2010, 2002, 1996, 1993, 1992, 1991, 1984, 1982, 1979, 1976, 1973, 1967, 1965, 1960, 1959, 1956, 1954, 1951, 1946, 1943, 1940, 1938, 1933, 1932, 1928, 1926, 1925, 1920
1209 Kains Ave	2010, 2006, 2002, 2000, 1996, 1993, 1992, 1991, 1986, 1984, 1982, 1980, 1979, 1976, 1975, 1973, 1970, 1967, 1965, 1962, 1960, 1959, 1956, 1955, 1954, 1951, 1950, 1946, 1945, 1943, 1940, 1938, 1933, 1932, 1928, 1926, 1925, 1920
1209 Kains Ave	2010, 2006, 2002, 2000, 1996, 1993, 1992, 1991, 1986, 1984, 1982, 1980, 1979, 1976, 1975, 1973, 1970, 1967, 1965, 1962, 1960, 1959, 1956, 1955, 1954, 1951, 1950, 1946, 1945, 1943, 1940, 1938, 1933, 1932, 1928, 1926, 1925, 1920
1209 STANNAGE AVE	2014, 2010, 2002, 2000, 1996, 1993, 1992, 1991, 1986, 1984, 1982, 1979, 1976, 1973, 1967, 1965, 1960, 1959, 1956, 1954, 1951, 1946, 1945, 1940, 1938, 1932, 1926, 1925, 1920
1210 10TH	2014, 2010, 2006, 2002, 2000, 1996, 1993, 1992, 1991, 1984, 1982, 1980, 1979, 1976, 1975, 1973, 1970, 1967, 1965, 1962, 1960, 1959, 1956, 1955, 1954, 1951, 1950, 1946, 1945, 1943, 1940, 1938, 1933, 1932, 1928, 1926, 1925, 1920
1210 10TH ST	2014, 2010, 2006, 2002, 2000, 1993, 1991, 1984, 1982, 1980, 1979, 1976, 1975, 1973, 1970, 1967, 1965, 1962, 1960, 1959, 1956, 1955, 1954, 1951, 1950, 1946, 1945, 1943, 1940, 1938, 1933, 1932, 1928, 1926, 1925, 1920
1210 10th St	2006, 2002, 2000, 1996, 1993, 1992, 1991, 1986, 1984, 1982, 1980, 1979, 1976, 1975, 1973, 1970, 1967, 1965, 1962, 1960, 1959, 1956, 1955, 1954, 1951, 1950, 1946, 1945, 1943, 1940, 1938, 1933, 1932, 1928, 1926, 1925, 1920
1210 10th St	2006, 2002, 2000, 1996, 1993, 1992, 1991, 1986, 1984, 1982, 1980, 1979, 1976, 1975, 1973, 1970, 1967, 1965, 1962, 1960, 1959, 1956, 1955, 1954, 1951, 1950, 1946, 1945, 1943, 1940, 1938, 1933, 1932, 1928, 1926, 1925, 1920
1210 KAINS AVE	2014, 2010, 2002, 2000, 1996, 1993, 1992, 1991, 1986, 1984, 1982, 1980, 1979, 1976, 1975, 1973, 1970, 1967, 1965, 1960, 1959, 1956, 1954, 1951, 1950, 1946, 1945, 1940, 1938, 1933, 1932, 1928, 1926, 1925, 1920

FINDINGS

Address Researched	Address Not Identified in Research Source
1211 10TH	2014, 2010, 2006, 2002, 2000, 1996, 1993, 1992, 1991, 1986, 1984, 1982, 1980, 1979, 1976, 1975, 1973, 1970, 1967, 1965, 1962, 1960, 1959, 1956, 1955, 1954, 1951, 1946, 1945, 1943, 1940, 1938, 1933, 1932, 1928, 1926, 1925, 1920
1211 SAN PABLO AVE	2014, 2010, 2006, 2002, 2000, 1996, 1993, 1992, 1991, 1986, 1984, 1982, 1980, 1979, 1976, 1975, 1973, 1970, 1967, 1965, 1962, 1960, 1959, 1956, 1955, 1954, 1951, 1946, 1945, 1943, 1940, 1938, 1933, 1932, 1928, 1926, 1925, 1920
1211 STANNAGE AVE	2014, 2010, 2002, 2000, 1996, 1993, 1992, 1991, 1986, 1984, 1982, 1979, 1976, 1975, 1973, 1970, 1967, 1965, 1962, 1960, 1959, 1956, 1954, 1951, 1946, 1940, 1932, 1926, 1925, 1920
1212 10TH	2014, 2010, 2006, 2002, 2000, 1996, 1993, 1992, 1991, 1984, 1982, 1980, 1979, 1976, 1975, 1973, 1970, 1967, 1965, 1962, 1960, 1959, 1956, 1955, 1954, 1951, 1950, 1946, 1945, 1943, 1940, 1938, 1933, 1932, 1928, 1926, 1925, 1920
1212 10TH ST	2014, 2010, 2006, 2002, 2000, 1996, 1993, 1991, 1986, 1984, 1982, 1980, 1979, 1976, 1975, 1973, 1970, 1967, 1965, 1962, 1960, 1959, 1956, 1955, 1954, 1951, 1950, 1946, 1945, 1943, 1940, 1938, 1933, 1932, 1928, 1926, 1925, 1920
1212 KAINS AVE	2014, 2010, 2002, 1993, 1984, 1982, 1980, 1979, 1976, 1975, 1973, 1967, 1965, 1960, 1959, 1956, 1954, 1951, 1946, 1945, 1943, 1940, 1932, 1926, 1925
1212 Kains Ave	2006, 2002, 2000, 1996, 1993, 1992, 1991, 1986, 1984, 1982, 1980, 1979, 1976, 1975, 1973, 1970, 1967, 1965, 1962, 1960, 1959, 1956, 1955, 1954, 1951, 1950, 1946, 1945, 1943, 1940, 1938, 1933, 1932, 1928, 1926, 1925, 1920
1212 Kains Ave	2006, 2002, 2000, 1996, 1993, 1992, 1991, 1986, 1984, 1982, 1980, 1979, 1976, 1975, 1973, 1970, 1967, 1965, 1962, 1960, 1959, 1956, 1955, 1954, 1951, 1950, 1946, 1945, 1943, 1940, 1938, 1933, 1932, 1928, 1926, 1925, 1920
1212 San Pablo Ave	2006, 2002, 2000, 1996, 1993, 1992, 1991, 1986, 1984, 1982, 1980, 1979, 1976, 1975, 1973, 1970, 1967, 1965, 1962, 1960, 1959, 1956, 1955, 1954, 1951, 1950, 1946, 1945, 1943, 1940, 1938, 1933, 1932, 1928, 1926, 1925, 1920
1212 San Pablo Ave	2006, 2002, 2000, 1996, 1993, 1992, 1991, 1986, 1984, 1982, 1980, 1979, 1976, 1975, 1973, 1970, 1967, 1965, 1962, 1960, 1959, 1956, 1955, 1954, 1951, 1950, 1946, 1945, 1943, 1940, 1938, 1933, 1932, 1928, 1926, 1925, 1920
1212 SAN PABLO AVE	2014, 2010, 2002, 1993, 1992, 1991, 1984, 1982, 1980, 1979, 1976, 1975, 1973, 1967, 1965, 1962, 1960, 1959, 1956, 1954, 1951, 1946, 1945, 1943, 1940, 1938, 1932, 1926, 1925, 1920
1212 SAN PABLO WAY	2014, 2010, 2006, 2002, 2000, 1996, 1993, 1992, 1991, 1986, 1984, 1982, 1980, 1979, 1976, 1975, 1973, 1970, 1967, 1965, 1962, 1960, 1959, 1956, 1955, 1954, 1951, 1950, 1946, 1945, 1943, 1940, 1938, 1933, 1932, 1928, 1926, 1920
1212 STANNAGE AVE	2014, 2010, 2002, 2000, 1993, 1984, 1982, 1979, 1976, 1975, 1973, 1967, 1965, 1960, 1959, 1956, 1954, 1951, 1950, 1946, 1940, 1932, 1926, 1925, 1920
1212 Stannage Ave	2014, 2006, 2002, 2000, 1996, 1993, 1992, 1991, 1986, 1984, 1982, 1980, 1979, 1976, 1975, 1973, 1970, 1967, 1965, 1962, 1960, 1959, 1956, 1955, 1954, 1951, 1950, 1946, 1945, 1943, 1940, 1938, 1933, 1932, 1928, 1926, 1925, 1920
1212 Stannage Ave	2014, 2006, 2002, 2000, 1996, 1993, 1992, 1991, 1986, 1984, 1982, 1980, 1979, 1976, 1975, 1973, 1970, 1967, 1965, 1962, 1960, 1959, 1956, 1955, 1954, 1951, 1950, 1946, 1945, 1943, 1940, 1938, 1933, 1932, 1928, 1926, 1925, 1920
1213 KAINS AVE	2014, 2010, 2002, 1993, 1984, 1982, 1979, 1976, 1973, 1967, 1965, 1960, 1959, 1956, 1955, 1954, 1951, 1946, 1943, 1940, 1938, 1933, 1932, 1928, 1926, 1925, 1920
1213 SAN PABLO AVE	2014, 2010, 2002, 1993, 1992, 1984, 1982, 1980, 1979, 1976, 1973, 1967, 1965, 1962, 1960, 1959, 1956, 1955, 1954, 1951, 1950, 1946, 1945, 1943, 1940, 1938, 1933, 1932, 1928, 1926, 1925, 1920
1214 10TH ST	2014, 2010, 2002, 1993, 1991, 1986, 1984, 1982, 1980, 1979, 1976, 1975, 1973, 1970, 1967, 1965, 1962, 1960, 1959, 1956, 1955, 1954, 1951, 1950, 1946, 1945, 1943, 1940, 1938, 1933, 1932, 1928, 1926, 1925, 1920

FINDINGS

Address Researched	Address Not Identified in Research Source
1214 10th St	2006, 2002, 2000, 1996, 1993, 1992, 1991, 1986, 1984, 1982, 1980, 1979, 1976, 1975, 1973, 1970, 1967, 1965, 1962, 1960, 1959, 1956, 1955, 1954, 1951, 1950, 1946, 1945, 1943, 1940, 1938, 1933, 1932, 1928, 1926, 1925, 1920
1214 10th St	2006, 2002, 2000, 1996, 1993, 1992, 1991, 1986, 1984, 1982, 1980, 1979, 1976, 1975, 1973, 1970, 1967, 1965, 1962, 1960, 1959, 1956, 1955, 1954, 1951, 1950, 1946, 1945, 1943, 1940, 1938, 1933, 1932, 1928, 1926, 1925, 1920
1214 Kains Ave	2010, 2006, 2002, 2000, 1996, 1993, 1992, 1991, 1986, 1984, 1982, 1980, 1979, 1976, 1975, 1973, 1970, 1967, 1965, 1962, 1960, 1959, 1956, 1955, 1954, 1951, 1950, 1946, 1945, 1943, 1940, 1938, 1933, 1932, 1928, 1926, 1925, 1920
1214 KAINS AVE	2014, 2010, 2002, 2000, 1996, 1993, 1992, 1991, 1986, 1984, 1982, 1979, 1976, 1973, 1967, 1965, 1960, 1959, 1956, 1954, 1951, 1946, 1940, 1932, 1926, 1925, 1920
1214 Kains Ave	2010, 2006, 2002, 2000, 1996, 1993, 1992, 1991, 1986, 1984, 1982, 1980, 1979, 1976, 1975, 1973, 1970, 1967, 1965, 1962, 1960, 1959, 1956, 1955, 1954, 1951, 1950, 1946, 1945, 1943, 1940, 1938, 1933, 1932, 1928, 1926, 1925, 1920
1214 SAN PABLO AVE	2014, 2010, 2006, 2002, 2000, 1996, 1993, 1992, 1991, 1986, 1984, 1982, 1980, 1979, 1976, 1975, 1973, 1970, 1967, 1965, 1962, 1960, 1959, 1956, 1955, 1954, 1951, 1946, 1945, 1943, 1940, 1932, 1926, 1925, 1920
1214 SAN PABLO CT	2014, 2010, 2006, 2002, 2000, 1996, 1993, 1992, 1991, 1986, 1984, 1982, 1980, 1979, 1976, 1975, 1973, 1970, 1967, 1965, 1962, 1960, 1959, 1956, 1955, 1954, 1951, 1950, 1946, 1943, 1940, 1938, 1933, 1932, 1928, 1926, 1925, 1920
1214 SAN PABLO WAY	2014, 2010, 2006, 2002, 2000, 1996, 1993, 1992, 1991, 1986, 1984, 1982, 1980, 1979, 1976, 1975, 1973, 1970, 1967, 1965, 1962, 1960, 1959, 1956, 1955, 1954, 1951, 1950, 1946, 1945, 1943, 1940, 1938, 1933, 1932, 1928, 1926, 1925
1214 STANNAGE AVE	2014, 2010, 2002, 2000, 1996, 1993, 1986, 1984, 1982, 1979, 1976, 1975, 1973, 1967, 1965, 1960, 1959, 1956, 1954, 1951, 1946, 1945, 1940, 1938, 1933, 1932, 1928, 1926, 1925, 1920
1215 10TH	2014, 2010, 2006, 2002, 2000, 1996, 1993, 1992, 1991, 1984, 1982, 1980, 1979, 1976, 1975, 1973, 1970, 1967, 1965, 1962, 1960, 1959, 1956, 1955, 1954, 1951, 1946, 1945, 1943, 1940, 1938, 1933, 1932, 1928, 1926, 1925, 1920
1215 10TH ST	2014, 2010, 2002, 1993, 1991, 1986, 1984, 1982, 1980, 1979, 1976, 1973, 1970, 1967, 1965, 1960, 1959, 1956, 1955, 1954, 1951, 1950, 1946, 1945, 1943, 1940, 1938, 1933, 1932, 1928, 1926, 1925, 1920
1215 10th St	2006, 2002, 2000, 1996, 1993, 1992, 1991, 1986, 1984, 1982, 1980, 1979, 1976, 1975, 1973, 1970, 1967, 1965, 1962, 1960, 1959, 1956, 1955, 1954, 1951, 1950, 1946, 1945, 1943, 1940, 1938, 1933, 1932, 1928, 1926, 1925, 1920
1215 10th St	2006, 2002, 2000, 1996, 1993, 1992, 1991, 1986, 1984, 1982, 1980, 1979, 1976, 1975, 1973, 1970, 1967, 1965, 1962, 1960, 1959, 1956, 1955, 1954, 1951, 1950, 1946, 1945, 1943, 1940, 1938, 1933, 1932, 1928, 1926, 1925, 1920
1215 KAINS AVE	2014, 2010, 2002, 2000, 1996, 1993, 1992, 1991, 1986, 1984, 1982, 1980, 1979, 1976, 1975, 1973, 1967, 1965, 1960, 1959, 1956, 1954, 1951, 1946, 1943, 1940, 1938, 1933, 1932, 1928, 1926, 1925, 1920
1215 SAN PABLO AVE	2014, 2010, 2002, 2000, 1996, 1993, 1992, 1991, 1986, 1984, 1982, 1980, 1979, 1976, 1975, 1973, 1967, 1965, 1962, 1960, 1959, 1956, 1954, 1951, 1950, 1946, 1945, 1943, 1940, 1938, 1933, 1932, 1928, 1926, 1925, 1920
1215 STANNAGE AVE	2014, 2010, 2002, 1993, 1984, 1982, 1979, 1976, 1973, 1967, 1965, 1960, 1959, 1956, 1954, 1951, 1946, 1940, 1938, 1933, 1932, 1926, 1925, 1920
1216 10TH	2014, 2010, 2006, 2002, 2000, 1996, 1993, 1992, 1991, 1986, 1984, 1982, 1980, 1979, 1976, 1975, 1973, 1970, 1967, 1965, 1962, 1960, 1959, 1956, 1955, 1954, 1951, 1946, 1945, 1943, 1940, 1938, 1933, 1932, 1928, 1926, 1925, 1920

FINDINGS

Address Researched	Address Not Identified in Research Source
1216 STANNAGE AVE	2014, 2010, 2006, 2002, 2000, 1996, 1993, 1992, 1984, 1982, 1979, 1976, 1973, 1967, 1965, 1960, 1959, 1956, 1954, 1951, 1946, 1940, 1932, 1928, 1926, 1925, 1920
1216 Stannage Ave	2010, 2006, 2002, 2000, 1996, 1993, 1992, 1991, 1986, 1984, 1982, 1980, 1979, 1976, 1975, 1973, 1970, 1967, 1965, 1962, 1960, 1959, 1956, 1955, 1954, 1951, 1950, 1946, 1945, 1943, 1940, 1938, 1933, 1932, 1928, 1926, 1925, 1920
1216 Stannage Ave	2010, 2006, 2002, 2000, 1996, 1993, 1992, 1991, 1986, 1984, 1982, 1980, 1979, 1976, 1975, 1973, 1970, 1967, 1965, 1962, 1960, 1959, 1956, 1955, 1954, 1951, 1950, 1946, 1945, 1943, 1940, 1938, 1933, 1932, 1928, 1926, 1925, 1920
1217 10TH	2014, 2010, 2006, 2002, 2000, 1996, 1993, 1992, 1991, 1986, 1984, 1982, 1980, 1979, 1976, 1975, 1973, 1970, 1967, 1965, 1962, 1960, 1959, 1956, 1955, 1954, 1951, 1946, 1945, 1943, 1940, 1938, 1933, 1932, 1928, 1926, 1925, 1920
1217 KAINS AVE	2014, 2010, 2002, 2000, 1996, 1993, 1992, 1991, 1986, 1984, 1982, 1980, 1979, 1976, 1975, 1973, 1967, 1965, 1960, 1959, 1956, 1954, 1951, 1946, 1940, 1938, 1932, 1926, 1925, 1920
1217 STANNAGE AVE	2014, 2010, 2006, 2002, 2000, 1996, 1993, 1991, 1986, 1984, 1982, 1979, 1976, 1973, 1970, 1967, 1965, 1960, 1959, 1956, 1954, 1951, 1946, 1940, 1938, 1933, 1932, 1928, 1926, 1925, 1920
1218 10TH	2014, 2010, 2006, 2002, 2000, 1996, 1993, 1992, 1991, 1986, 1984, 1982, 1980, 1979, 1976, 1975, 1973, 1970, 1967, 1965, 1962, 1960, 1959, 1956, 1955, 1954, 1951, 1946, 1945, 1943, 1940, 1938, 1933, 1932, 1928, 1926, 1925, 1920
1218 KAINS AVE	2014, 2010, 2002, 1993, 1984, 1982, 1979, 1976, 1975, 1973, 1967, 1965, 1960, 1959, 1956, 1954, 1951, 1946, 1945, 1943, 1940, 1938, 1933, 1932, 1928, 1926, 1925, 1920
1218 SAN PABLO AVE	2014, 2010, 2006, 2002, 2000, 1996, 1993, 1992, 1991, 1986, 1984, 1982, 1980, 1979, 1976, 1975, 1973, 1970, 1967, 1965, 1962, 1960, 1959, 1956, 1955, 1954, 1951, 1950, 1946, 1945, 1943, 1940, 1938, 1932, 1928, 1926, 1925, 1920
1219 KAINS AVE	2014, 2010, 2002, 2000, 1996, 1993, 1984, 1982, 1979, 1976, 1973, 1967, 1965, 1960, 1959, 1956, 1954, 1951, 1946, 1945, 1940, 1938, 1933, 1932, 1926, 1925, 1920
1219 Kains Ave	2014, 2006, 2002, 2000, 1996, 1993, 1992, 1991, 1986, 1984, 1982, 1980, 1979, 1976, 1975, 1973, 1970, 1967, 1965, 1962, 1960, 1959, 1956, 1955, 1954, 1951, 1950, 1946, 1945, 1943, 1940, 1938, 1933, 1932, 1928, 1926, 1925, 1920
1219 Kains Ave	2014, 2006, 2002, 2000, 1996, 1993, 1992, 1991, 1986, 1984, 1982, 1980, 1979, 1976, 1975, 1973, 1970, 1967, 1965, 1962, 1960, 1959, 1956, 1955, 1954, 1951, 1950, 1946, 1945, 1943, 1940, 1938, 1933, 1932, 1928, 1926, 1925, 1920
1220 1/2 SAN PABLO AVE	2014, 2010, 2006, 2002, 1993, 1991, 1986, 1984, 1982, 1980, 1979, 1976, 1975, 1973, 1970, 1967, 1965, 1962, 1960, 1959, 1956, 1955, 1954, 1951, 1950, 1946, 1945, 1943, 1940, 1938, 1933, 1932, 1928, 1926, 1925, 1920
1220 10th St	2006, 2002, 2000, 1996, 1993, 1992, 1991, 1986, 1984, 1982, 1980, 1979, 1976, 1975, 1973, 1970, 1967, 1965, 1962, 1960, 1959, 1956, 1955, 1954, 1951, 1950, 1946, 1945, 1943, 1940, 1938, 1933, 1932, 1928, 1926, 1925, 1920
1220 10th St	2006, 2002, 2000, 1996, 1993, 1992, 1991, 1986, 1984, 1982, 1980, 1979, 1976, 1975, 1973, 1970, 1967, 1965, 1962, 1960, 1959, 1956, 1955, 1954, 1951, 1950, 1946, 1945, 1943, 1940, 1938, 1933, 1932, 1928, 1926, 1925, 1920
1220 10TH ST	2014, 2010, 2002, 1993, 1992, 1991, 1986, 1984, 1982, 1980, 1979, 1976, 1975, 1973, 1970, 1967, 1965, 1962, 1960, 1959, 1956, 1955, 1954, 1951, 1950, 1946, 1945, 1943, 1940, 1938, 1933, 1932, 1928, 1926, 1925, 1920
1220 KAINS AVE	2014, 2010, 2002, 2000, 1996, 1993, 1992, 1991, 1986, 1984, 1982, 1980, 1979, 1976, 1975, 1973, 1970, 1967, 1965, 1960, 1959, 1956, 1954, 1951, 1946, 1945, 1943, 1940, 1938, 1933, 1932, 1928, 1926, 1925, 1920

FINDINGS

Address Researched	Address Not Identified in Research Source
1220 SAN PABLO AVE	2014, 2010, 2002, 1993, 1992, 1991, 1986, 1984, 1982, 1980, 1979, 1976, 1975, 1973, 1967, 1965, 1962, 1960, 1959, 1956, 1954, 1951, 1950, 1946, 1945, 1943, 1940, 1938, 1932, 1926, 1925, 1920
1220 San Pablo Ave	2006, 2002, 2000, 1996, 1993, 1992, 1991, 1986, 1984, 1982, 1980, 1979, 1976, 1975, 1973, 1970, 1967, 1965, 1962, 1960, 1959, 1956, 1955, 1954, 1951, 1950, 1946, 1945, 1943, 1940, 1938, 1933, 1932, 1928, 1926, 1925, 1920
1220 San Pablo Ave	2006, 2002, 2000, 1996, 1993, 1992, 1991, 1986, 1984, 1982, 1980, 1979, 1976, 1975, 1973, 1970, 1967, 1965, 1962, 1960, 1959, 1956, 1955, 1954, 1951, 1950, 1946, 1945, 1943, 1940, 1938, 1933, 1932, 1928, 1926, 1925, 1920
1220 STANNAGE AVE	2014, 2010, 2002, 2000, 1996, 1993, 1992, 1991, 1984, 1982, 1979, 1976, 1973, 1967, 1965, 1960, 1959, 1956, 1954, 1951, 1946, 1940, 1932, 1928, 1926, 1925, 1920
1221 10TH	2014, 2010, 2006, 2002, 2000, 1996, 1993, 1992, 1991, 1986, 1984, 1982, 1980, 1979, 1976, 1975, 1973, 1970, 1967, 1965, 1962, 1960, 1959, 1956, 1955, 1954, 1951, 1946, 1945, 1943, 1940, 1938, 1933, 1932, 1928, 1926, 1925, 1920
1222 KAINS AVE	2014, 2010, 2002, 1993, 1992, 1991, 1986, 1984, 1982, 1980, 1979, 1976, 1975, 1973, 1967, 1965, 1960, 1959, 1956, 1954, 1951, 1946, 1940, 1932, 1926, 1925, 1920
1222 SAN PABLO AVE	2014, 2010, 2006, 2002, 2000, 1996, 1993, 1992, 1991, 1986, 1984, 1982, 1980, 1979, 1976, 1975, 1973, 1970, 1967, 1965, 1962, 1960, 1959, 1956, 1954, 1951, 1946, 1945, 1943, 1940, 1938, 1933, 1932, 1928, 1926, 1925, 1920
1223 1/2 STANNAGE AVE	2014, 2010, 2006, 2002, 2000, 1996, 1993, 1992, 1991, 1986, 1984, 1982, 1980, 1979, 1976, 1975, 1973, 1967, 1965, 1962, 1960, 1959, 1956, 1954, 1951, 1950, 1946, 1945, 1943, 1940, 1938, 1933, 1932, 1928, 1926, 1925, 1920
1223 10TH	2014, 2010, 2006, 2002, 2000, 1996, 1993, 1992, 1991, 1986, 1984, 1982, 1980, 1979, 1976, 1975, 1973, 1970, 1967, 1965, 1962, 1960, 1959, 1956, 1955, 1954, 1951, 1946, 1945, 1943, 1940, 1938, 1933, 1932, 1928, 1926, 1925, 1920
1223 KAINS AVE	2014, 2010, 2002, 2000, 1996, 1993, 1992, 1991, 1984, 1982, 1979, 1976, 1973, 1970, 1967, 1965, 1960, 1959, 1956, 1954, 1951, 1950, 1946, 1940, 1933, 1932, 1928, 1926, 1925, 1920
1223 SAN PABLO AVE	2014, 2010, 2002, 1993, 1992, 1991, 1986, 1984, 1982, 1980, 1979, 1976, 1975, 1973, 1967, 1965, 1962, 1960, 1959, 1956, 1954, 1951, 1950, 1946, 1945, 1943, 1940, 1938, 1933, 1932, 1928, 1926, 1925, 1920
1223 San Pablo Ave	2006, 2002, 2000, 1996, 1993, 1992, 1991, 1986, 1984, 1982, 1980, 1979, 1976, 1975, 1973, 1970, 1967, 1965, 1962, 1960, 1959, 1956, 1955, 1954, 1951, 1950, 1946, 1945, 1943, 1940, 1938, 1933, 1932, 1928, 1926, 1925, 1920
1223 San Pablo Ave	2006, 2002, 2000, 1996, 1993, 1992, 1991, 1986, 1984, 1982, 1980, 1979, 1976, 1975, 1973, 1970, 1967, 1965, 1962, 1960, 1959, 1956, 1955, 1954, 1951, 1950, 1946, 1945, 1943, 1940, 1938, 1933, 1932, 1928, 1926, 1925, 1920
1223 Stannage Ave	2006, 2002, 2000, 1996, 1993, 1992, 1991, 1986, 1984, 1982, 1980, 1979, 1976, 1975, 1973, 1970, 1967, 1965, 1962, 1960, 1959, 1956, 1955, 1954, 1951, 1950, 1946, 1945, 1943, 1940, 1938, 1933, 1932, 1928, 1926, 1925, 1920
1223 Stannage Ave	2006, 2002, 2000, 1996, 1993, 1992, 1991, 1986, 1984, 1982, 1980, 1979, 1976, 1975, 1973, 1970, 1967, 1965, 1962, 1960, 1959, 1956, 1955, 1954, 1951, 1950, 1946, 1945, 1943, 1940, 1938, 1933, 1932, 1928, 1926, 1925, 1920
1223 STANNAGE AVE	2014, 2010, 2006, 2002, 1993, 1991, 1986, 1984, 1982, 1979, 1976, 1975, 1973, 1967, 1965, 1960, 1959, 1956, 1954, 1951, 1946, 1945, 1940, 1938, 1932, 1926, 1920
1224 10TH	2014, 2010, 2006, 2002, 2000, 1996, 1993, 1992, 1991, 1984, 1982, 1980, 1979, 1976, 1975, 1973, 1970, 1967, 1965, 1962, 1960, 1959, 1956, 1955, 1954, 1951, 1946, 1945, 1943, 1940, 1938, 1933, 1932, 1928, 1926, 1925, 1920

FINDINGS

Address Researched	Address Not Identified in Research Source
1224 10TH ST	2014, 2010, 2006, 2002, 2000, 1996, 1993, 1991, 1986, 1984, 1982, 1980, 1979, 1976, 1975, 1973, 1970, 1967, 1965, 1962, 1960, 1959, 1956, 1955, 1954, 1951, 1950, 1946, 1945, 1943, 1940, 1938, 1933, 1932, 1928, 1926, 1925, 1920
1224 10th St	2014, 2006, 2002, 2000, 1996, 1993, 1992, 1991, 1986, 1984, 1982, 1980, 1979, 1976, 1975, 1973, 1970, 1967, 1965, 1962, 1960, 1959, 1956, 1955, 1954, 1951, 1950, 1946, 1945, 1943, 1940, 1938, 1933, 1932, 1928, 1926, 1925, 1920
1224 10th St	2014, 2006, 2002, 2000, 1996, 1993, 1992, 1991, 1986, 1984, 1982, 1980, 1979, 1976, 1975, 1973, 1970, 1967, 1965, 1962, 1960, 1959, 1956, 1955, 1954, 1951, 1950, 1946, 1945, 1943, 1940, 1938, 1933, 1932, 1928, 1926, 1925, 1920
1224 10TL	2014, 2010, 2006, 2002, 2000, 1996, 1993, 1992, 1991, 1986, 1984, 1982, 1980, 1979, 1976, 1975, 1973, 1970, 1967, 1965, 1962, 1960, 1959, 1956, 1955, 1954, 1951, 1946, 1945, 1943, 1940, 1938, 1933, 1932, 1928, 1926, 1925, 1920
1224 KAINS AVE	2014, 2010, 2002, 1996, 1993, 1984, 1982, 1979, 1976, 1973, 1967, 1965, 1960, 1959, 1956, 1955, 1954, 1951, 1946, 1943, 1940, 1938, 1932, 1926, 1925, 1920
1224 SAN PABLO AVE	2014, 2010, 2006, 2002, 2000, 1996, 1993, 1992, 1991, 1986, 1984, 1982, 1980, 1979, 1976, 1973, 1970, 1967, 1965, 1962, 1960, 1959, 1956, 1955, 1954, 1951, 1950, 1946, 1945, 1940, 1938, 1933, 1932, 1928, 1926, 1925, 1920
1224 STANNAGE AVE	2014, 2010, 2002, 2000, 1996, 1993, 1992, 1984, 1982, 1979, 1976, 1973, 1967, 1965, 1962, 1960, 1959, 1956, 1954, 1951, 1946, 1940, 1938, 1933, 1932, 1928, 1926, 1925, 1920
1225 KAINS AVE	2014, 2010, 2002, 2000, 1996, 1993, 1992, 1991, 1986, 1984, 1982, 1979, 1976, 1973, 1967, 1965, 1962, 1960, 1959, 1956, 1954, 1951, 1946, 1940, 1933, 1932, 1928, 1926, 1925, 1920
1225 SAN PABLO AVE	2014, 2010, 2002, 1996, 1993, 1992, 1991, 1986, 1984, 1982, 1980, 1979, 1976, 1975, 1973, 1967, 1965, 1962, 1960, 1959, 1956, 1954, 1951, 1950, 1946, 1945, 1943, 1940, 1938, 1932, 1926, 1925, 1920
1225 San Pablo Ave	2010, 2006, 2002, 2000, 1996, 1993, 1992, 1991, 1986, 1984, 1982, 1980, 1979, 1976, 1975, 1973, 1970, 1967, 1965, 1962, 1960, 1959, 1956, 1955, 1954, 1951, 1950, 1946, 1945, 1943, 1940, 1938, 1933, 1932, 1928, 1926, 1925, 1920
1225 San Pablo Ave	2010, 2006, 2002, 2000, 1996, 1993, 1992, 1991, 1986, 1984, 1982, 1980, 1979, 1976, 1975, 1973, 1970, 1967, 1965, 1962, 1960, 1959, 1956, 1955, 1954, 1951, 1950, 1946, 1945, 1943, 1940, 1938, 1933, 1932, 1928, 1926, 1925, 1920
1225 SAN PABLO CT	2014, 2010, 2006, 2002, 2000, 1996, 1993, 1992, 1991, 1986, 1984, 1982, 1980, 1979, 1976, 1975, 1973, 1970, 1967, 1965, 1962, 1960, 1959, 1956, 1955, 1954, 1951, 1950, 1946, 1943, 1940, 1938, 1933, 1932, 1928, 1926, 1920
1225 SAN PABLO WAY	2014, 2010, 2006, 2002, 2000, 1996, 1993, 1992, 1991, 1986, 1984, 1982, 1980, 1979, 1976, 1975, 1973, 1970, 1967, 1965, 1962, 1960, 1959, 1956, 1955, 1954, 1951, 1950, 1946, 1945, 1943, 1940, 1933, 1932, 1928, 1926, 1925, 1920
1226 KAINS AVE	2014, 2010, 2002, 2000, 1996, 1993, 1992, 1991, 1986, 1984, 1982, 1979, 1976, 1975, 1973, 1967, 1965, 1960, 1959, 1956, 1954, 1951, 1946, 1945, 1940, 1932, 1926, 1925, 1920
1226 STANNAGE AVE	2014, 2010, 2002, 2000, 1996, 1993, 1992, 1986, 1984, 1982, 1979, 1976, 1975, 1973, 1970, 1967, 1965, 1962, 1960, 1959, 1956, 1954, 1951, 1950, 1946, 1945, 1943, 1940, 1938, 1933, 1932, 1928, 1926, 1925, 1920
1227 SAN PABLO AVE	2014, 2010, 2002, 1993, 1992, 1986, 1984, 1982, 1980, 1979, 1976, 1973, 1967, 1965, 1962, 1960, 1959, 1956, 1954, 1951, 1950, 1946, 1945, 1943, 1940, 1938, 1933, 1932, 1928, 1926, 1925, 1920
1227 San Pablo Ave	2006, 2002, 2000, 1996, 1993, 1992, 1991, 1986, 1984, 1982, 1980, 1979, 1976, 1975, 1973, 1970, 1967, 1965, 1962, 1960, 1959, 1956, 1955, 1954, 1951, 1950, 1946, 1945, 1943, 1940, 1938, 1933, 1932, 1928, 1926, 1925, 1920

FINDINGS

Address Researched	Address Not Identified in Research Source
1227 San Pablo Ave	2006, 2002, 2000, 1996, 1993, 1992, 1991, 1986, 1984, 1982, 1980, 1979, 1976, 1975, 1973, 1970, 1967, 1965, 1962, 1960, 1959, 1956, 1955, 1954, 1951, 1950, 1946, 1945, 1943, 1940, 1938, 1933, 1932, 1928, 1926, 1925, 1920
1227 STANNAGE AVE	2014, 2010, 2002, 2000, 1996, 1993, 1992, 1991, 1986, 1984, 1982, 1980, 1979, 1976, 1975, 1973, 1967, 1965, 1960, 1959, 1956, 1954, 1951, 1946, 1940, 1938, 1933, 1932, 1928, 1926, 1925, 1920
1228 10TH	2014, 2010, 2006, 2002, 2000, 1996, 1993, 1992, 1991, 1986, 1984, 1982, 1980, 1979, 1976, 1975, 1973, 1970, 1967, 1965, 1962, 1960, 1959, 1956, 1955, 1954, 1951, 1946, 1945, 1943, 1940, 1938, 1933, 1932, 1928, 1926, 1925, 1920
1228 KAINS AVE	2014, 2010, 2002, 2000, 1996, 1993, 1992, 1991, 1986, 1984, 1982, 1979, 1976, 1975, 1973, 1970, 1967, 1965, 1962, 1960, 1959, 1956, 1954, 1951, 1946, 1940, 1932, 1926, 1925
1228 STANNAGE AVE	2014, 2010, 2002, 2000, 1993, 1991, 1986, 1984, 1982, 1980, 1979, 1976, 1975, 1973, 1970, 1967, 1965, 1960, 1959, 1956, 1954, 1951, 1946, 1940, 1938, 1933, 1932, 1928, 1926, 1925, 1920
1229 KAINS AVE	2014, 2010, 2002, 2000, 1996, 1993, 1992, 1991, 1986, 1984, 1982, 1980, 1979, 1976, 1973, 1967, 1965, 1962, 1960, 1959, 1956, 1955, 1954, 1951, 1950, 1946, 1945, 1940, 1938, 1932, 1928, 1926, 1925, 1920
1229 SAN PABLO AVE	2014, 2010, 2002, 1993, 1992, 1991, 1984, 1982, 1980, 1979, 1976, 1975, 1973, 1967, 1965, 1962, 1960, 1959, 1956, 1954, 1951, 1950, 1946, 1945, 1943, 1940, 1938, 1933, 1932, 1928, 1926, 1925, 1920
1229 San Pablo Ave	2006, 2002, 2000, 1996, 1993, 1992, 1991, 1986, 1984, 1982, 1980, 1979, 1976, 1975, 1973, 1970, 1967, 1965, 1962, 1960, 1959, 1956, 1955, 1954, 1951, 1950, 1946, 1945, 1943, 1940, 1938, 1933, 1932, 1928, 1926, 1925, 1920
1229 San Pablo Ave	2006, 2002, 2000, 1996, 1993, 1992, 1991, 1986, 1984, 1982, 1980, 1979, 1976, 1975, 1973, 1970, 1967, 1965, 1962, 1960, 1959, 1956, 1955, 1954, 1951, 1950, 1946, 1945, 1943, 1940, 1938, 1933, 1932, 1928, 1926, 1925, 1920
1229 STANNAGE AVE	2014, 2010, 2002, 1993, 1984, 1982, 1979, 1976, 1975, 1973, 1970, 1967, 1965, 1962, 1960, 1959, 1956, 1954, 1951, 1950, 1946, 1943, 1940, 1938, 1933, 1932, 1928, 1926, 1925, 1920
1230 10TH ST	2014, 2010, 2006, 2002, 2000, 1996, 1993, 1992, 1991, 1986, 1984, 1982, 1980, 1979, 1976, 1973, 1970, 1967, 1965, 1962, 1960, 1959, 1956, 1955, 1954, 1951, 1950, 1946, 1945, 1943, 1940, 1938, 1933, 1932, 1928, 1926, 1925, 1920
1230 KAINS AVE	2014, 2010, 2002, 2000, 1996, 1993, 1992, 1991, 1986, 1984, 1982, 1980, 1979, 1976, 1973, 1970, 1967, 1965, 1962, 1960, 1959, 1956, 1954, 1951, 1946, 1945, 1943, 1940, 1938, 1933, 1932, 1928, 1926, 1925, 1920
1230 SAN PABLO AVE	2014, 2010, 2006, 2002, 2000, 1996, 1993, 1992, 1991, 1986, 1984, 1982, 1980, 1979, 1976, 1975, 1973, 1970, 1967, 1965, 1962, 1960, 1959, 1956, 1955, 1954, 1951, 1946, 1945, 1943, 1940, 1938, 1933, 1932, 1928, 1926, 1925, 1920
1230 SAN PABLO CT	2014, 2010, 2006, 2002, 2000, 1996, 1993, 1992, 1991, 1986, 1984, 1982, 1980, 1979, 1976, 1975, 1973, 1970, 1967, 1965, 1962, 1960, 1959, 1956, 1955, 1954, 1951, 1950, 1946, 1943, 1940, 1938, 1933, 1932, 1928, 1926, 1925, 1920
1231 KAINS AVE	2014, 2010, 2002, 2000, 1996, 1993, 1992, 1986, 1984, 1982, 1979, 1976, 1975, 1973, 1967, 1965, 1962, 1960, 1959, 1956, 1954, 1951, 1946, 1940, 1932, 1926
1231 Kains Ave	2014, 2006, 2002, 2000, 1996, 1993, 1992, 1991, 1986, 1984, 1982, 1980, 1979, 1976, 1975, 1973, 1970, 1967, 1965, 1962, 1960, 1959, 1956, 1955, 1954, 1951, 1950, 1946, 1945, 1943, 1940, 1938, 1933, 1932, 1928, 1926, 1925, 1920
1231 Kains Ave	2014, 2006, 2002, 2000, 1996, 1993, 1992, 1991, 1986, 1984, 1982, 1980, 1979, 1976, 1975, 1973, 1970, 1967, 1965, 1962, 1960, 1959, 1956, 1955, 1954, 1951, 1950, 1946, 1945, 1943, 1940, 1938, 1933, 1932, 1928, 1926, 1925, 1920

FINDINGS

Address Researched	Address Not Identified in Research Source
1231 Stannage Ave	2014, 2006, 2002, 2000, 1996, 1993, 1992, 1991, 1986, 1984, 1982, 1980, 1979, 1976, 1975, 1973, 1970, 1967, 1965, 1962, 1960, 1959, 1956, 1955, 1954, 1951, 1950, 1946, 1945, 1943, 1940, 1938, 1933, 1932, 1928, 1926, 1925, 1920
1231 Stannage Ave	2014, 2006, 2002, 2000, 1996, 1993, 1992, 1991, 1986, 1984, 1982, 1980, 1979, 1976, 1975, 1973, 1970, 1967, 1965, 1962, 1960, 1959, 1956, 1955, 1954, 1951, 1950, 1946, 1945, 1943, 1940, 1938, 1933, 1932, 1928, 1926, 1925, 1920
1231 STANNAGE AVE	2014, 2010, 2002, 2000, 1996, 1993, 1991, 1986, 1984, 1982, 1980, 1979, 1976, 1975, 1973, 1970, 1967, 1965, 1962, 1960, 1959, 1956, 1954, 1951, 1946, 1940, 1932, 1926
1232 KAINS AVE	2014, 2010, 2002, 1993, 1986, 1984, 1982, 1980, 1979, 1976, 1975, 1973, 1970, 1967, 1965, 1962, 1960, 1959, 1956, 1954, 1951, 1950, 1946, 1945, 1943, 1940, 1938, 1933, 1932, 1928, 1926, 1925, 1920
1232 STANNAGE AVE	2014, 2010, 2002, 2000, 1996, 1993, 1992, 1991, 1986, 1984, 1982, 1979, 1976, 1973, 1967, 1965, 1960, 1959, 1956, 1954, 1951, 1950, 1946, 1940, 1932, 1926, 1925, 1920
1233 SAN PABLO AVE	2014, 2010, 2002, 1993, 1992, 1991, 1986, 1984, 1982, 1980, 1979, 1976, 1973, 1967, 1965, 1962, 1960, 1959, 1956, 1954, 1951, 1950, 1946, 1945, 1943, 1940, 1938, 1932, 1928, 1926, 1925, 1920
1233 San Pablo Ave	2006, 2002, 2000, 1996, 1993, 1992, 1991, 1986, 1984, 1982, 1980, 1979, 1976, 1975, 1973, 1970, 1967, 1965, 1962, 1960, 1959, 1956, 1955, 1954, 1951, 1950, 1946, 1945, 1943, 1940, 1938, 1933, 1932, 1928, 1926, 1925, 1920
1233 San Pablo Ave	2006, 2002, 2000, 1996, 1993, 1992, 1991, 1986, 1984, 1982, 1980, 1979, 1976, 1975, 1973, 1970, 1967, 1965, 1962, 1960, 1959, 1956, 1955, 1954, 1951, 1950, 1946, 1945, 1943, 1940, 1938, 1933, 1932, 1928, 1926, 1925, 1920
1233 SAN PABLO CT	2014, 2010, 2006, 2002, 2000, 1996, 1993, 1992, 1991, 1986, 1984, 1982, 1980, 1979, 1976, 1975, 1973, 1970, 1967, 1965, 1962, 1960, 1959, 1956, 1955, 1954, 1951, 1950, 1946, 1940, 1938, 1933, 1932, 1928, 1926, 1925, 1920
1234 10TH	2014, 2010, 2006, 2002, 2000, 1996, 1993, 1992, 1991, 1986, 1984, 1982, 1980, 1979, 1976, 1975, 1973, 1970, 1967, 1965, 1962, 1960, 1959, 1956, 1955, 1954, 1951, 1946, 1945, 1943, 1940, 1938, 1933, 1932, 1928, 1926, 1925, 1920
1234 KAINS AVE	2014, 2010, 2002, 2000, 1993, 1984, 1982, 1980, 1979, 1976, 1975, 1973, 1970, 1967, 1965, 1960, 1959, 1956, 1954, 1951, 1950, 1946, 1940, 1938, 1932, 1926, 1925, 1920
1234 Kains Ave	2010, 2006, 2002, 2000, 1996, 1993, 1992, 1991, 1986, 1984, 1982, 1980, 1979, 1976, 1975, 1973, 1970, 1967, 1965, 1962, 1960, 1959, 1956, 1955, 1954, 1951, 1950, 1946, 1945, 1943, 1940, 1938, 1933, 1932, 1928, 1926, 1925, 1920
1234 Kains Ave	2010, 2006, 2002, 2000, 1996, 1993, 1992, 1991, 1986, 1984, 1982, 1980, 1979, 1976, 1975, 1973, 1970, 1967, 1965, 1962, 1960, 1959, 1956, 1955, 1954, 1951, 1950, 1946, 1945, 1943, 1940, 1938, 1933, 1932, 1928, 1926, 1925, 1920
1234 SAN PABLO CT	2014, 2010, 2006, 2002, 2000, 1996, 1993, 1992, 1991, 1986, 1984, 1982, 1980, 1979, 1976, 1975, 1973, 1970, 1967, 1965, 1962, 1960, 1959, 1956, 1955, 1954, 1951, 1946, 1943, 1940, 1938, 1933, 1932, 1928, 1926, 1925, 1920
1234 STANNAGE AVE	2014, 2010, 2002, 2000, 1996, 1993, 1992, 1991, 1984, 1982, 1980, 1979, 1976, 1973, 1967, 1965, 1960, 1959, 1956, 1954, 1951, 1946, 1940, 1933, 1932, 1926, 1925, 1920
1235 10TH	2014, 2010, 2006, 2002, 2000, 1996, 1993, 1992, 1991, 1984, 1982, 1980, 1979, 1976, 1975, 1973, 1970, 1967, 1965, 1962, 1960, 1959, 1956, 1955, 1954, 1951, 1946, 1945, 1943, 1940, 1938, 1933, 1932, 1928, 1926, 1925, 1920
1235 10th St	2006, 2002, 2000, 1996, 1993, 1992, 1991, 1986, 1984, 1982, 1980, 1979, 1976, 1975, 1973, 1970, 1967, 1965, 1962, 1960, 1959, 1956, 1955, 1954, 1951, 1950, 1946, 1945, 1943, 1940, 1938, 1933, 1932, 1928, 1926, 1925, 1920

FINDINGS

Address Researched	Address Not Identified in Research Source
1235 10th St	2006, 2002, 2000, 1996, 1993, 1992, 1991, 1986, 1984, 1982, 1980, 1979, 1976, 1975, 1973, 1970, 1967, 1965, 1962, 1960, 1959, 1956, 1955, 1954, 1951, 1950, 1946, 1945, 1943, 1940, 1938, 1933, 1932, 1928, 1926, 1925, 1920
1235 10TH ST	2014, 2010, 2006, 2002, 2000, 1996, 1993, 1992, 1991, 1986, 1984, 1982, 1980, 1979, 1976, 1973, 1970, 1967, 1965, 1960, 1959, 1956, 1955, 1954, 1951, 1950, 1946, 1945, 1943, 1940, 1938, 1933, 1932, 1928, 1926, 1925, 1920
1235 10TL	2014, 2010, 2006, 2002, 2000, 1996, 1993, 1992, 1991, 1986, 1984, 1982, 1980, 1979, 1976, 1975, 1973, 1970, 1967, 1965, 1962, 1960, 1959, 1956, 1955, 1954, 1951, 1946, 1945, 1943, 1940, 1938, 1933, 1932, 1928, 1926, 1925, 1920
1235 KAINS AVE	2014, 2010, 2002, 1993, 1986, 1984, 1982, 1980, 1979, 1976, 1975, 1973, 1967, 1965, 1960, 1959, 1956, 1954, 1951, 1946, 1940, 1938, 1933, 1932, 1928, 1926, 1925, 1920
1235 SAN PABLO AVE	2014, 2010, 2002, 1993, 1992, 1991, 1984, 1982, 1980, 1979, 1976, 1975, 1973, 1967, 1965, 1962, 1960, 1959, 1956, 1954, 1951, 1950, 1946, 1943, 1940, 1933, 1932, 1928, 1926, 1925, 1920
1235 San Pablo Ave	2006, 2002, 2000, 1996, 1993, 1992, 1991, 1986, 1984, 1982, 1980, 1979, 1976, 1975, 1973, 1970, 1967, 1965, 1962, 1960, 1959, 1956, 1955, 1954, 1951, 1950, 1946, 1945, 1943, 1940, 1938, 1933, 1932, 1928, 1926, 1925, 1920
1235 San Pablo Ave	2006, 2002, 2000, 1996, 1993, 1992, 1991, 1986, 1984, 1982, 1980, 1979, 1976, 1975, 1973, 1970, 1967, 1965, 1962, 1960, 1959, 1956, 1955, 1954, 1951, 1950, 1946, 1945, 1943, 1940, 1938, 1933, 1932, 1928, 1926, 1925, 1920
1235 SAN PABLO CT	2014, 2010, 2006, 2002, 2000, 1996, 1993, 1992, 1991, 1986, 1984, 1982, 1980, 1979, 1976, 1975, 1973, 1970, 1967, 1965, 1962, 1960, 1959, 1956, 1955, 1954, 1951, 1946, 1945, 1943, 1940, 1938, 1933, 1932, 1928, 1926, 1925, 1920
1235 SAN PABLO WAY	2014, 2010, 2006, 2002, 2000, 1996, 1993, 1992, 1991, 1986, 1984, 1982, 1980, 1979, 1976, 1975, 1973, 1970, 1967, 1965, 1962, 1960, 1959, 1956, 1955, 1954, 1951, 1950, 1946, 1945, 1943, 1940, 1938, 1932, 1926, 1925, 1920
1235 STANNAGE AVE	2014, 2010, 2002, 2000, 1996, 1993, 1992, 1991, 1986, 1984, 1982, 1980, 1979, 1976, 1975, 1973, 1967, 1965, 1960, 1959, 1956, 1955, 1954, 1951, 1950, 1946, 1945, 1940, 1932, 1926, 1925, 1920
1235A SAN PABLO AVE	2014, 2010, 2006, 2002, 2000, 1996, 1993, 1992, 1991, 1986, 1984, 1982, 1980, 1979, 1976, 1975, 1973, 1970, 1967, 1965, 1962, 1960, 1959, 1956, 1954, 1951, 1950, 1946, 1945, 1943, 1940, 1938, 1932, 1928, 1926, 1925, 1920
1236 KAINS AVE	2014, 2010, 2002, 1996, 1993, 1992, 1984, 1982, 1979, 1976, 1975, 1973, 1967, 1965, 1962, 1960, 1959, 1956, 1954, 1951, 1946, 1940, 1932, 1926, 1920
1236 SAN PABLO AVE	2014, 2010, 2006, 2002, 2000, 1996, 1993, 1992, 1991, 1986, 1984, 1982, 1980, 1979, 1976, 1975, 1973, 1970, 1967, 1965, 1962, 1960, 1959, 1956, 1955, 1954, 1951, 1950, 1946, 1945, 1943, 1940, 1932, 1926, 1925, 1920
1237 1/2 KAINS AVE	2014, 2010, 2006, 2002, 2000, 1996, 1993, 1992, 1991, 1986, 1984, 1982, 1980, 1979, 1976, 1975, 1973, 1967, 1965, 1962, 1960, 1959, 1956, 1955, 1954, 1951, 1950, 1946, 1945, 1943, 1940, 1938, 1933, 1932, 1928, 1926, 1925, 1920
1237 KAINS AVE	2014, 2010, 2002, 2000, 1993, 1992, 1984, 1982, 1979, 1976, 1973, 1967, 1965, 1960, 1959, 1956, 1954, 1951, 1946, 1940, 1932, 1926, 1920
1237 Kains Ave	2006, 2002, 2000, 1996, 1993, 1992, 1991, 1986, 1984, 1982, 1980, 1979, 1976, 1975, 1973, 1970, 1967, 1965, 1962, 1960, 1959, 1956, 1955, 1954, 1951, 1950, 1946, 1945, 1943, 1940, 1938, 1933, 1932, 1928, 1926, 1925, 1920
1237 Kains Ave	2006, 2002, 2000, 1996, 1993, 1992, 1991, 1986, 1984, 1982, 1980, 1979, 1976, 1975, 1973, 1970, 1967, 1965, 1962, 1960, 1959, 1956, 1955, 1954, 1951, 1950, 1946, 1945, 1943, 1940, 1938, 1933, 1932, 1928, 1926, 1925, 1920
1238 Stannage Ave	2006, 2002, 2000, 1996, 1993, 1992, 1991, 1986, 1984, 1982, 1980, 1979, 1976, 1975, 1973, 1970, 1967, 1965, 1962, 1960, 1959, 1956, 1955, 1954, 1951, 1950, 1946, 1945, 1943, 1940, 1938, 1933, 1932, 1928, 1926, 1925, 1920

FINDINGS

Address Researched	Address Not Identified in Research Source
1238 Stannage Ave	2006, 2002, 2000, 1996, 1993, 1992, 1991, 1986, 1984, 1982, 1980, 1979, 1976, 1975, 1973, 1970, 1967, 1965, 1962, 1960, 1959, 1956, 1955, 1954, 1951, 1950, 1946, 1945, 1943, 1940, 1938, 1933, 1932, 1928, 1926, 1925, 1920
1238 STANNAGE AVE	2014, 2010, 2002, 1996, 1993, 1992, 1991, 1986, 1984, 1982, 1980, 1979, 1976, 1975, 1973, 1970, 1967, 1965, 1960, 1959, 1956, 1954, 1951, 1946, 1940, 1938, 1933, 1932, 1928, 1926, 1925, 1920
1240 KAINS AVE	2014, 2010, 2006, 2002, 2000, 1996, 1993, 1992, 1991, 1986, 1984, 1982, 1980, 1979, 1976, 1975, 1973, 1970, 1967, 1965, 1962, 1960, 1959, 1956, 1955, 1954, 1951, 1950, 1946, 1945, 1943, 1940, 1938, 1933, 1932, 1926
1240 STANNAGE AVE	2014, 2010, 2002, 2000, 1996, 1993, 1992, 1991, 1984, 1982, 1980, 1979, 1976, 1973, 1967, 1965, 1960, 1959, 1956, 1954, 1951, 1946, 1940, 1938, 1932, 1926, 1925
1240 Stannage Ave	2014, 2006, 2002, 2000, 1996, 1993, 1992, 1991, 1986, 1984, 1982, 1980, 1979, 1976, 1975, 1973, 1970, 1967, 1965, 1962, 1960, 1959, 1956, 1955, 1954, 1951, 1950, 1946, 1945, 1943, 1940, 1938, 1933, 1932, 1928, 1926, 1925, 1920
1240 Stannage Ave	2014, 2006, 2002, 2000, 1996, 1993, 1992, 1991, 1986, 1984, 1982, 1980, 1979, 1976, 1975, 1973, 1970, 1967, 1965, 1962, 1960, 1959, 1956, 1955, 1954, 1951, 1950, 1946, 1945, 1943, 1940, 1938, 1933, 1932, 1928, 1926, 1925, 1920
1242 KAINS AVE	2014, 2010, 2002, 2000, 1996, 1993, 1992, 1991, 1986, 1984, 1982, 1980, 1979, 1976, 1975, 1973, 1970, 1967, 1965, 1960, 1959, 1956, 1954, 1951, 1946, 1940, 1932, 1928, 1926, 1925, 1920
1243 KAINS AVE	2014, 2010, 2002, 2000, 1996, 1993, 1984, 1982, 1979, 1976, 1975, 1973, 1967, 1965, 1960, 1959, 1956, 1954, 1951, 1946, 1940, 1933, 1932, 1926, 1925, 1920
1246 KAINS AVE	2014, 2010, 2002, 2000, 1996, 1993, 1992, 1991, 1986, 1984, 1982, 1980, 1979, 1976, 1973, 1967, 1965, 1960, 1959, 1956, 1954, 1951, 1946, 1940, 1938, 1932, 1926, 1925, 1920
1246 Kains Ave	2006, 2002, 2000, 1996, 1993, 1992, 1991, 1986, 1984, 1982, 1980, 1979, 1976, 1975, 1973, 1970, 1967, 1965, 1962, 1960, 1959, 1956, 1955, 1954, 1951, 1950, 1946, 1945, 1943, 1940, 1938, 1933, 1932, 1928, 1926, 1925, 1920
1246 Kains Ave	2006, 2002, 2000, 1996, 1993, 1992, 1991, 1986, 1984, 1982, 1980, 1979, 1976, 1975, 1973, 1970, 1967, 1965, 1962, 1960, 1959, 1956, 1955, 1954, 1951, 1950, 1946, 1945, 1943, 1940, 1938, 1933, 1932, 1928, 1926, 1925, 1920
1246 STANNAGE AVE	2014, 2010, 2006, 2002, 2000, 1996, 1993, 1992, 1991, 1986, 1984, 1982, 1980, 1979, 1976, 1975, 1973, 1970, 1967, 1965, 1962, 1960, 1959, 1956, 1955, 1954, 1951, 1950, 1946, 1945, 1940, 1938, 1933, 1932, 1928, 1926, 1925, 1920
1250 SAN PABFO AVE	2014, 2010, 2006, 2002, 2000, 1996, 1993, 1992, 1991, 1986, 1984, 1982, 1980, 1979, 1976, 1975, 1973, 1970, 1967, 1965, 1962, 1960, 1959, 1956, 1955, 1954, 1951, 1946, 1945, 1943, 1940, 1938, 1933, 1932, 1928, 1926, 1925, 1920
1250 SAN PABLO AVE	2014, 2010, 2006, 2002, 2000, 1996, 1993, 1992, 1991, 1986, 1984, 1982, 1980, 1979, 1976, 1975, 1973, 1970, 1967, 1965, 1962, 1960, 1959, 1956, 1955, 1954, 1951, 1946, 1945, 1943, 1940, 1938, 1933, 1932, 1928, 1926, 1925, 1920
1254 SAN PABLO AVE	2014, 2010, 2002, 2000, 1996, 1993, 1992, 1991, 1986, 1984, 1982, 1980, 1979, 1976, 1975, 1973, 1970, 1967, 1965, 1962, 1960, 1959, 1956, 1955, 1954, 1951, 1950, 1946, 1945, 1943, 1940, 1938, 1933, 1932, 1928, 1926, 1925, 1920
1255 KAINS AVE	2014, 2010, 2002, 2000, 1996, 1993, 1992, 1991, 1986, 1984, 1982, 1980, 1979, 1976, 1975, 1973, 1970, 1967, 1965, 1962, 1960, 1959, 1956, 1955, 1954, 1951, 1950, 1946, 1945, 1943, 1940, 1938, 1933, 1932, 1928, 1926, 1925, 1920
1257 S SAN PABLO AVE	2014, 2010, 2006, 2002, 2000, 1996, 1993, 1992, 1991, 1986, 1984, 1982, 1980, 1979, 1976, 1975, 1973, 1970, 1967, 1965, 1962, 1960, 1959, 1956, 1955, 1954, 1951, 1946, 1945, 1943, 1940, 1938, 1933, 1932, 1928, 1926, 1925, 1920

FINDINGS

Address Researched	Address Not Identified in Research Source
1270 SAN PABLO AVE	2014, 2010, 2002, 1993, 1992, 1991, 1986, 1984, 1982, 1980, 1979, 1976, 1973, 1967, 1965, 1962, 1960, 1959, 1956, 1954, 1951, 1946, 1945, 1943, 1940, 1938, 1933, 1932, 1928, 1926, 1925, 1920
1270 San Pablo Ave	2006, 2002, 2000, 1996, 1993, 1992, 1991, 1986, 1984, 1982, 1980, 1979, 1976, 1975, 1973, 1970, 1967, 1965, 1962, 1960, 1959, 1956, 1955, 1954, 1951, 1950, 1946, 1945, 1943, 1940, 1938, 1933, 1932, 1928, 1926, 1925, 1920
1270 San Pablo Ave	2006, 2002, 2000, 1996, 1993, 1992, 1991, 1986, 1984, 1982, 1980, 1979, 1976, 1975, 1973, 1970, 1967, 1965, 1962, 1960, 1959, 1956, 1955, 1954, 1951, 1950, 1946, 1945, 1943, 1940, 1938, 1933, 1932, 1928, 1926, 1925, 1920
1270 SAN PABLO CT	2014, 2010, 2006, 2002, 2000, 1996, 1993, 1992, 1991, 1986, 1984, 1982, 1980, 1979, 1976, 1975, 1973, 1970, 1967, 1965, 1962, 1960, 1959, 1956, 1955, 1954, 1951, 1950, 1946, 1943, 1940, 1933, 1932, 1928, 1926, 1925, 1920
1275 SAN PABLO AVE	2014, 2010, 2002, 1993, 1992, 1991, 1986, 1984, 1982, 1980, 1979, 1976, 1975, 1973, 1967, 1965, 1962, 1960, 1959, 1956, 1955, 1954, 1951, 1950, 1946, 1945, 1943, 1940, 1938, 1933, 1932, 1928, 1926, 1925, 1920
1275 San Pablo Ave	2006, 2002, 2000, 1996, 1993, 1992, 1991, 1986, 1984, 1982, 1980, 1979, 1976, 1975, 1973, 1970, 1967, 1965, 1962, 1960, 1959, 1956, 1955, 1954, 1951, 1950, 1946, 1945, 1943, 1940, 1938, 1933, 1932, 1928, 1926, 1925, 1920
1275 San Pablo Ave	2006, 2002, 2000, 1996, 1993, 1992, 1991, 1986, 1984, 1982, 1980, 1979, 1976, 1975, 1973, 1970, 1967, 1965, 1962, 1960, 1959, 1956, 1955, 1954, 1951, 1950, 1946, 1945, 1943, 1940, 1938, 1933, 1932, 1928, 1926, 1925, 1920
1284 San Pablo Ave	2006, 2002, 2000, 1996, 1993, 1992, 1991, 1986, 1984, 1982, 1980, 1979, 1976, 1975, 1973, 1970, 1967, 1965, 1962, 1960, 1959, 1956, 1955, 1954, 1951, 1950, 1946, 1945, 1943, 1940, 1938, 1933, 1932, 1928, 1926, 1925, 1920
1284 San Pablo Ave	2006, 2002, 2000, 1996, 1993, 1992, 1991, 1986, 1984, 1982, 1980, 1979, 1976, 1975, 1973, 1970, 1967, 1965, 1962, 1960, 1959, 1956, 1955, 1954, 1951, 1950, 1946, 1945, 1943, 1940, 1938, 1933, 1932, 1928, 1926, 1925, 1920
1284 SAN PABLO AVE	2014, 2010, 2002, 1993, 1992, 1991, 1986, 1984, 1982, 1980, 1979, 1976, 1975, 1973, 1967, 1965, 1962, 1960, 1959, 1956, 1954, 1951, 1946, 1945, 1943, 1940, 1938, 1933, 1932, 1928, 1926, 1925, 1920
1284 SAN PABLO CT	2014, 2010, 2006, 2002, 2000, 1996, 1993, 1992, 1991, 1986, 1984, 1982, 1980, 1979, 1976, 1975, 1973, 1970, 1967, 1965, 1962, 1960, 1959, 1956, 1955, 1954, 1951, 1950, 1946, 1943, 1940, 1938, 1933, 1932, 1928, 1926, 1925, 1920
1286 SAN PABLO AVE	2014, 2010, 2006, 2002, 1996, 1993, 1992, 1991, 1986, 1984, 1982, 1980, 1979, 1976, 1975, 1973, 1970, 1967, 1965, 1962, 1960, 1959, 1956, 1955, 1954, 1951, 1950, 1946, 1945, 1943, 1940, 1938, 1933, 1932, 1928, 1926, 1925, 1920
1291 SAN PABLO AVE	2014, 2010, 2006, 2002, 2000, 1996, 1993, 1992, 1991, 1986, 1984, 1982, 1980, 1979, 1976, 1975, 1973, 1970, 1967, 1965, 1962, 1960, 1959, 1956, 1955, 1954, 1951, 1946, 1945, 1943, 1940, 1938, 1933, 1932, 1928, 1926, 1925, 1920
1291 SAN PABLO CT	2014, 2010, 2006, 2002, 2000, 1996, 1993, 1992, 1991, 1986, 1984, 1982, 1980, 1979, 1976, 1975, 1973, 1970, 1967, 1965, 1962, 1960, 1959, 1956, 1955, 1954, 1951, 1950, 1946, 1943, 1940, 1938, 1933, 1932, 1928, 1926, 1925, 1920
1294 KAINS AVE	2014, 2010, 2002, 2000, 1996, 1993, 1992, 1991, 1986, 1984, 1982, 1980, 1979, 1976, 1975, 1973, 1970, 1967, 1965, 1962, 1960, 1959, 1956, 1955, 1954, 1951, 1950, 1946, 1945, 1943, 1940, 1938, 1933, 1932, 1928, 1926, 1925, 1920
1294 SAN PABLO AVE	2014, 2010, 2002, 1993, 1992, 1984, 1982, 1980, 1979, 1976, 1975, 1973, 1967, 1965, 1962, 1960, 1959, 1956, 1955, 1954, 1951, 1950, 1946, 1945, 1943, 1940, 1938, 1933, 1932, 1928, 1926, 1925, 1920
1296 SAN PABLO AVE	2014, 2010, 2006, 2002, 2000, 1996, 1993, 1992, 1991, 1986, 1984, 1982, 1980, 1979, 1976, 1975, 1973, 1967, 1965, 1962, 1960, 1959, 1956, 1954, 1951, 1946, 1945, 1943, 1940, 1938, 1932, 1928, 1926, 1925, 1920

FINDINGS

Address Researched	Address Not Identified in Research Source
1296 San Pablo Ave	2006, 2002, 2000, 1996, 1993, 1992, 1991, 1986, 1984, 1982, 1980, 1979, 1976, 1975, 1973, 1970, 1967, 1965, 1962, 1960, 1959, 1956, 1955, 1954, 1951, 1950, 1946, 1945, 1943, 1940, 1938, 1933, 1932, 1928, 1926, 1925, 1920
1296 San Pablo Ave	2006, 2002, 2000, 1996, 1993, 1992, 1991, 1986, 1984, 1982, 1980, 1979, 1976, 1975, 1973, 1970, 1967, 1965, 1962, 1960, 1959, 1956, 1955, 1954, 1951, 1950, 1946, 1945, 1943, 1940, 1938, 1933, 1932, 1928, 1926, 1925, 1920
1296 SAN PABLO CT	2014, 2010, 2006, 2002, 2000, 1996, 1993, 1992, 1991, 1986, 1984, 1982, 1980, 1979, 1976, 1975, 1973, 1970, 1967, 1965, 1962, 1960, 1959, 1956, 1955, 1954, 1951, 1950, 1946, 1943, 1940, 1938, 1933, 1932, 1928, 1926, 1925, 1920
1296 SAN PABLO WAY	2014, 2010, 2006, 2002, 2000, 1996, 1993, 1992, 1991, 1986, 1984, 1982, 1980, 1979, 1976, 1975, 1973, 1970, 1967, 1965, 1962, 1960, 1959, 1956, 1955, 1954, 1951, 1950, 1946, 1945, 1943, 1940, 1933, 1932, 1928, 1926, 1920
1299 SAN PABLO AVE	2014, 2010, 2002, 1993, 1992, 1991, 1986, 1984, 1982, 1980, 1979, 1976, 1975, 1973, 1967, 1965, 1962, 1960, 1959, 1956, 1954, 1951, 1950, 1946, 1943, 1940, 1938, 1933, 1932, 1928, 1926, 1925, 1920
1299 San Pablo Ave	2006, 2002, 2000, 1996, 1993, 1992, 1991, 1986, 1984, 1982, 1980, 1979, 1976, 1975, 1973, 1970, 1967, 1965, 1962, 1960, 1959, 1956, 1955, 1954, 1951, 1950, 1946, 1945, 1943, 1940, 1938, 1933, 1932, 1928, 1926, 1925, 1920
1299 San Pablo Ave	2006, 2002, 2000, 1996, 1993, 1992, 1991, 1986, 1984, 1982, 1980, 1979, 1976, 1975, 1973, 1970, 1967, 1965, 1962, 1960, 1959, 1956, 1955, 1954, 1951, 1950, 1946, 1945, 1943, 1940, 1938, 1933, 1932, 1928, 1926, 1925, 1920
1300 10TH ST	2014, 2010, 2002, 1996, 1993, 1992, 1991, 1986, 1984, 1982, 1980, 1979, 1976, 1975, 1973, 1970, 1967, 1965, 1962, 1960, 1959, 1956, 1955, 1954, 1951, 1950, 1946, 1945, 1943, 1940, 1938, 1933, 1932, 1928, 1926, 1925, 1920
1300 KAINS AVE	2014, 2010, 2002, 2000, 1996, 1993, 1992, 1991, 1986, 1984, 1982, 1980, 1979, 1976, 1975, 1973, 1970, 1967, 1965, 1960, 1959, 1956, 1954, 1951, 1946, 1940, 1932, 1926, 1925, 1920
1300 Kains Ave	2010, 2006, 2002, 2000, 1996, 1993, 1992, 1991, 1986, 1984, 1982, 1980, 1979, 1976, 1975, 1973, 1970, 1967, 1965, 1962, 1960, 1959, 1956, 1955, 1954, 1951, 1950, 1946, 1945, 1943, 1940, 1938, 1933, 1932, 1928, 1926, 1925, 1920
1300 Kains Ave	2010, 2006, 2002, 2000, 1996, 1993, 1992, 1991, 1986, 1984, 1982, 1980, 1979, 1976, 1975, 1973, 1970, 1967, 1965, 1962, 1960, 1959, 1956, 1955, 1954, 1951, 1950, 1946, 1945, 1943, 1940, 1938, 1933, 1932, 1928, 1926, 1925, 1920
1300 San Pablo Ave	2006, 2002, 2000, 1996, 1993, 1992, 1991, 1986, 1984, 1982, 1980, 1979, 1976, 1975, 1973, 1970, 1967, 1965, 1962, 1960, 1959, 1956, 1955, 1954, 1951, 1950, 1946, 1945, 1943, 1940, 1938, 1933, 1932, 1928, 1926, 1925, 1920
1300 San Pablo Ave	2006, 2002, 2000, 1996, 1993, 1992, 1991, 1986, 1984, 1982, 1980, 1979, 1976, 1975, 1973, 1970, 1967, 1965, 1962, 1960, 1959, 1956, 1955, 1954, 1951, 1950, 1946, 1945, 1943, 1940, 1938, 1933, 1932, 1928, 1926, 1925, 1920
1300 SAN PABLO AVE	2014, 2010, 2002, 1993, 1984, 1982, 1979, 1976, 1975, 1973, 1970, 1967, 1965, 1962, 1960, 1959, 1956, 1954, 1951, 1946, 1945, 1940, 1938, 1933, 1932, 1926, 1925, 1920
1300 SAN PABLO CT	2014, 2010, 2006, 2002, 2000, 1996, 1993, 1992, 1991, 1986, 1984, 1982, 1980, 1979, 1976, 1975, 1973, 1970, 1967, 1965, 1962, 1960, 1959, 1956, 1955, 1954, 1951, 1950, 1946, 1943, 1940, 1938, 1933, 1932, 1928, 1926
1300 SAN PABLO WAY	2014, 2010, 2006, 2002, 2000, 1996, 1993, 1992, 1991, 1986, 1984, 1982, 1980, 1979, 1976, 1975, 1973, 1970, 1967, 1965, 1962, 1960, 1959, 1956, 1955, 1954, 1951, 1950, 1946, 1945, 1943, 1940, 1933, 1932, 1928, 1926, 1925, 1920
1301 1/2 SAN PABLO AVE	2014, 2010, 2006, 2002, 2000, 1996, 1993, 1992, 1991, 1986, 1984, 1982, 1980, 1979, 1976, 1975, 1973, 1970, 1967, 1965, 1962, 1960, 1959, 1956, 1954, 1951, 1950, 1946, 1945, 1943, 1940, 1938, 1933, 1932, 1928, 1926, 1925, 1920

FINDINGS

Address Researched	Address Not Identified in Research Source
1301 KAINS AVE	2014, 2010, 2002, 1996, 1993, 1992, 1991, 1984, 1982, 1979, 1976, 1973, 1967, 1965, 1962, 1960, 1959, 1956, 1954, 1951, 1946, 1940, 1933, 1932, 1926, 1925, 1920
1301 SAN PABLO AVE	2014, 2010, 2002, 1993, 1984, 1982, 1979, 1976, 1975, 1973, 1967, 1965, 1960, 1959, 1956, 1954, 1951, 1950, 1946, 1940, 1938, 1932, 1926, 1925, 1920
1301 San Pablo Ave	2006, 2002, 2000, 1996, 1993, 1992, 1991, 1986, 1984, 1982, 1980, 1979, 1976, 1975, 1973, 1970, 1967, 1965, 1962, 1960, 1959, 1956, 1955, 1954, 1951, 1950, 1946, 1945, 1943, 1940, 1938, 1933, 1932, 1928, 1926, 1925, 1920
1301 San Pablo Ave	2006, 2002, 2000, 1996, 1993, 1992, 1991, 1986, 1984, 1982, 1980, 1979, 1976, 1975, 1973, 1970, 1967, 1965, 1962, 1960, 1959, 1956, 1955, 1954, 1951, 1950, 1946, 1945, 1943, 1940, 1938, 1933, 1932, 1928, 1926, 1925, 1920
1301 SAN PABLO WAY	2014, 2010, 2006, 2002, 2000, 1996, 1993, 1992, 1991, 1984, 1982, 1980, 1979, 1976, 1975, 1973, 1970, 1967, 1965, 1962, 1960, 1959, 1956, 1955, 1954, 1951, 1950, 1946, 1945, 1943, 1940, 1933, 1932, 1928, 1926, 1925, 1920
1301 STANNAGE AVE	2014, 2010, 2006, 2002, 2000, 1996, 1993, 1992, 1991, 1986, 1984, 1982, 1980, 1979, 1976, 1975, 1973, 1967, 1965, 1962, 1960, 1959, 1956, 1954, 1951, 1946, 1945, 1943, 1940, 1933, 1932, 1926, 1925, 1920
1301A STANNAGE AVE	2014, 2010, 2006, 2002, 2000, 1996, 1993, 1992, 1991, 1986, 1984, 1982, 1980, 1979, 1976, 1975, 1973, 1970, 1967, 1965, 1962, 1960, 1959, 1956, 1954, 1951, 1950, 1946, 1943, 1940, 1938, 1933, 1932, 1928, 1926, 1925, 1920
1303 SAN PABLO AVE	2014, 2010, 2002, 1996, 1993, 1984, 1982, 1979, 1976, 1973, 1967, 1965, 1962, 1960, 1959, 1956, 1954, 1951, 1950, 1946, 1945, 1943, 1940, 1938, 1933, 1932, 1928, 1926, 1925, 1920
1303 San Pablo Ave	2006, 2002, 2000, 1996, 1993, 1992, 1991, 1986, 1984, 1982, 1980, 1979, 1976, 1975, 1973, 1970, 1967, 1965, 1962, 1960, 1959, 1956, 1955, 1954, 1951, 1950, 1946, 1945, 1943, 1940, 1938, 1933, 1932, 1928, 1926, 1925, 1920
1303 San Pablo Ave	2006, 2002, 2000, 1996, 1993, 1992, 1991, 1986, 1984, 1982, 1980, 1979, 1976, 1975, 1973, 1970, 1967, 1965, 1962, 1960, 1959, 1956, 1955, 1954, 1951, 1950, 1946, 1945, 1943, 1940, 1938, 1933, 1932, 1928, 1926, 1925, 1920
1303 STANNAGE AVE	2014, 2010, 2006, 2002, 2000, 1996, 1993, 1992, 1991, 1984, 1982, 1980, 1979, 1976, 1975, 1973, 1967, 1965, 1962, 1960, 1959, 1956, 1955, 1954, 1951, 1950, 1946, 1945, 1943, 1940, 1938, 1933, 1932, 1928, 1926, 1925, 1920
1303A STANNAGE AVE	2014, 2010, 2006, 2002, 2000, 1996, 1993, 1992, 1991, 1986, 1984, 1982, 1980, 1979, 1976, 1975, 1973, 1970, 1967, 1965, 1962, 1960, 1959, 1956, 1954, 1951, 1950, 1946, 1943, 1940, 1938, 1933, 1932, 1928, 1926, 1925, 1920
1303B STANNAGE AVE	2014, 2010, 2006, 2002, 2000, 1996, 1993, 1992, 1991, 1986, 1984, 1982, 1980, 1979, 1976, 1975, 1973, 1970, 1967, 1965, 1962, 1960, 1959, 1956, 1954, 1951, 1950, 1946, 1943, 1940, 1938, 1933, 1932, 1928, 1926, 1925, 1920
1304 KAINS AVE	2014, 2010, 2002, 1993, 1984, 1982, 1979, 1976, 1973, 1967, 1965, 1960, 1959, 1956, 1954, 1951, 1946, 1945, 1943, 1940, 1938, 1933, 1932, 1928, 1926, 1925, 1920
1304 SAN PABLO AVE	2014, 2010, 2006, 2002, 2000, 1996, 1993, 1992, 1991, 1984, 1982, 1980, 1979, 1976, 1975, 1973, 1970, 1967, 1965, 1962, 1960, 1959, 1956, 1955, 1954, 1951, 1950, 1946, 1945, 1943, 1940, 1938, 1933, 1932, 1928, 1926, 1925, 1920
1305 KAINS AVE	2014, 2010, 2002, 2000, 1996, 1993, 1991, 1984, 1982, 1979, 1976, 1973, 1967, 1965, 1960, 1959, 1956, 1954, 1951, 1946, 1940, 1938, 1932, 1926, 1925, 1920
1305 SAN PABLO AVE	2014, 2010, 2002, 1996, 1993, 1992, 1991, 1984, 1982, 1980, 1979, 1976, 1975, 1973, 1970, 1967, 1965, 1962, 1960, 1959, 1956, 1955, 1954, 1951, 1950, 1946, 1945, 1943, 1940, 1938, 1933, 1932, 1928, 1926, 1925, 1920
1308 KAINS AVE	2014, 2010, 2002, 1996, 1993, 1992, 1991, 1984, 1982, 1979, 1976, 1975, 1973, 1967, 1965, 1960, 1959, 1956, 1954, 1951, 1946, 1945, 1943, 1940, 1938, 1933, 1932, 1928, 1926, 1925, 1920

FINDINGS

Address Researched	Address Not Identified in Research Source
1309 KAINS AVE	2014, 2010, 2002, 1996, 1993, 1992, 1984, 1982, 1979, 1976, 1973, 1967, 1965, 1960, 1959, 1956, 1954, 1951, 1946, 1940, 1938, 1932, 1928, 1926, 1925, 1920
1309 SAN PABLO AVE	2014, 2010, 2006, 2002, 2000, 1996, 1993, 1992, 1991, 1986, 1984, 1982, 1980, 1979, 1976, 1975, 1973, 1970, 1967, 1965, 1962, 1960, 1959, 1956, 1955, 1954, 1951, 1950, 1946, 1945, 1943, 1940, 1938, 1933, 1932, 1926, 1925, 1920
1310 KAINS AVE	2014, 2010, 2002, 2000, 1996, 1993, 1992, 1984, 1982, 1979, 1976, 1975, 1973, 1967, 1965, 1960, 1959, 1956, 1954, 1951, 1946, 1945, 1943, 1940, 1938, 1933, 1932, 1928, 1926, 1925, 1920
1310 SAN PABLO AVE	2014, 2010, 2006, 2002, 2000, 1996, 1993, 1992, 1991, 1984, 1982, 1979, 1976, 1975, 1973, 1970, 1967, 1965, 1962, 1960, 1959, 1956, 1955, 1954, 1951, 1950, 1946, 1945, 1943, 1940, 1938, 1933, 1932, 1928, 1926, 1925, 1920
1311 KAINS AVE	2014, 2010, 2002, 1996, 1993, 1992, 1984, 1982, 1979, 1976, 1975, 1973, 1970, 1967, 1965, 1962, 1960, 1959, 1956, 1955, 1954, 1951, 1950, 1946, 1945, 1940, 1932, 1928, 1926, 1925, 1920
1311 SAN PABLO AVE	2014, 2010, 2006, 2002, 2000, 1996, 1993, 1992, 1991, 1984, 1982, 1979, 1976, 1973, 1967, 1965, 1960, 1959, 1956, 1954, 1951, 1950, 1946, 1945, 1940, 1938, 1932, 1928, 1926, 1925, 1920
1311 SAN PABLO WAY	2014, 2010, 2006, 2002, 2000, 1996, 1993, 1992, 1991, 1986, 1984, 1982, 1980, 1979, 1976, 1975, 1973, 1970, 1967, 1965, 1962, 1960, 1959, 1956, 1955, 1954, 1951, 1950, 1946, 1945, 1943, 1940, 1933, 1932, 1928, 1926, 1925, 1920
1313 SAN PABLO AVE	2014, 2010, 2002, 1996, 1993, 1992, 1984, 1982, 1979, 1976, 1975, 1973, 1967, 1965, 1960, 1959, 1956, 1954, 1951, 1946, 1940, 1938, 1933, 1932, 1928, 1926, 1925, 1920
1313 SAN PABLO WAY	2014, 2010, 2006, 2002, 2000, 1996, 1993, 1992, 1991, 1986, 1984, 1982, 1980, 1979, 1976, 1975, 1973, 1970, 1967, 1965, 1962, 1960, 1959, 1956, 1955, 1954, 1951, 1950, 1946, 1945, 1943, 1940, 1938, 1932, 1928, 1926, 1925, 1920
1314 KAINS AVE	2014, 2010, 2002, 2000, 1996, 1993, 1992, 1991, 1986, 1984, 1982, 1979, 1976, 1975, 1973, 1967, 1965, 1960, 1959, 1956, 1955, 1954, 1951, 1950, 1946, 1945, 1943, 1940, 1938, 1932, 1926, 1920
1314G SAN PABLO AVE	2014, 2010, 2006, 2002, 2000, 1996, 1993, 1992, 1991, 1986, 1984, 1982, 1980, 1979, 1976, 1975, 1973, 1970, 1967, 1965, 1962, 1960, 1959, 1956, 1954, 1951, 1950, 1946, 1945, 1943, 1940, 1938, 1933, 1932, 1928, 1926, 1925, 1920
1315 1/2 SAN PABLO AVE	2014, 2010, 2006, 2002, 2000, 1996, 1993, 1992, 1991, 1986, 1984, 1982, 1980, 1979, 1976, 1975, 1973, 1967, 1965, 1962, 1960, 1959, 1956, 1954, 1951, 1950, 1946, 1945, 1943, 1940, 1938, 1933, 1932, 1928, 1926, 1925, 1920
1315 KAINS AVE	2014, 2010, 2006, 2002, 2000, 1996, 1993, 1992, 1991, 1986, 1984, 1982, 1980, 1979, 1976, 1975, 1973, 1970, 1967, 1965, 1962, 1960, 1959, 1956, 1955, 1954, 1951, 1950, 1946, 1943, 1940, 1938, 1933, 1932, 1928, 1926, 1925, 1920
1315 SAN PABLO AVE	2014, 2010, 2002, 1993, 1984, 1982, 1979, 1976, 1975, 1973, 1970, 1967, 1965, 1960, 1959, 1956, 1954, 1951, 1946, 1940, 1938, 1932, 1928, 1926, 1925, 1920
1315 SAN PABLO WAY	2014, 2010, 2006, 2002, 2000, 1996, 1993, 1992, 1991, 1986, 1984, 1982, 1980, 1979, 1976, 1975, 1973, 1970, 1967, 1965, 1962, 1960, 1959, 1956, 1955, 1954, 1951, 1950, 1946, 1945, 1943, 1940, 1938, 1933, 1932, 1926
1317 KAINS AVE	2014, 2010, 2002, 2000, 1996, 1993, 1992, 1991, 1986, 1984, 1982, 1980, 1979, 1976, 1975, 1973, 1967, 1965, 1960, 1959, 1956, 1954, 1951, 1946, 1945, 1940, 1932, 1926, 1925, 1920
1318 KAINS AVE	2014, 2010, 2002, 2000, 1996, 1993, 1992, 1991, 1986, 1984, 1982, 1980, 1979, 1976, 1975, 1973, 1970, 1967, 1965, 1960, 1959, 1956, 1954, 1951, 1946, 1940, 1938, 1932, 1928, 1926, 1920
1318F SAN PABLO AVE	2014, 2010, 2006, 2002, 2000, 1996, 1993, 1992, 1991, 1986, 1984, 1982, 1980, 1979, 1976, 1975, 1973, 1970, 1967, 1965, 1962, 1960, 1959, 1956, 1954, 1951, 1950, 1946, 1945, 1943, 1940, 1938, 1933, 1932, 1928, 1926, 1925, 1920

FINDINGS

Address Researched	Address Not Identified in Research Source
1319 KAINS AVE	2014, 2010, 2002, 2000, 1996, 1993, 1992, 1991, 1986, 1984, 1982, 1980, 1979, 1976, 1973, 1967, 1965, 1960, 1959, 1956, 1954, 1951, 1946, 1940, 1932, 1926, 1925, 1920
1321 KAINS AVE	2014, 2010, 2002, 2000, 1996, 1993, 1991, 1984, 1982, 1979, 1976, 1975, 1973, 1967, 1965, 1960, 1959, 1956, 1954, 1951, 1950, 1946, 1945, 1940, 1932, 1928, 1926, 1925, 1920
1322 KAINS AVE	2014, 2010, 2006, 2002, 2000, 1996, 1993, 1992, 1986, 1984, 1982, 1980, 1979, 1976, 1975, 1973, 1967, 1965, 1962, 1960, 1959, 1956, 1954, 1951, 1950, 1946, 1943, 1940, 1938, 1933, 1932, 1926, 1925, 1920
1323 KAINS AVE	2014, 2010, 2006, 2002, 2000, 1996, 1993, 1992, 1991, 1984, 1982, 1980, 1979, 1976, 1975, 1973, 1967, 1965, 1962, 1960, 1959, 1956, 1954, 1951, 1950, 1946, 1943, 1940, 1938, 1932, 1926, 1925, 1920
4 SAN PABLO AVE	2014, 2010, 2002, 2000, 1996, 1993, 1992, 1991, 1986, 1984, 1982, 1980, 1979, 1976, 1975, 1973, 1970, 1967, 1965, 1962, 1960, 1959, 1956, 1955, 1954, 1951, 1950, 1946, 1945, 1943, 1940, 1938, 1933, 1932, 1928, 1926, 1925, 1920

Vacant Lot

1201 and 1205 San Pablo Avenue

Berkeley, CA 94706

Inquiry Number: 4920603.4

April 27, 2017

EDR Historical Topo Map Report

with QuadMatch™

6 Armstrong Road, 4th floor
Shelton, CT 06484
Toll Free: 800.352.0050
www.edrnet.com

EDR Historical Topo Map Report

04/27/17

Site Name:	Client Name:
Vacant Lot	Stellar Enviro Solutions
1201 and 1205 San Pablo Ave	2198 6th Street
Berkeley, CA 94706	Berkeley, CA 94710
EDR Inquiry # 4920603.4	Contact: Steve Bittman

EDR Topographic Map Library has been searched by EDR and maps covering the target property location as provided by Stellar Enviro Solutions were identified for the years listed below. EDR's Historical Topo Map Report is designed to assist professionals in evaluating potential liability on a target property resulting from past activities. EDRs Historical Topo Map Report includes a search of a collection of public and private color historical topographic maps, dating back to the late 1800s.

Search Results:

P.O.# NA

Project: NA

Coordinates:

Latitude:	37.882066 37° 52' 55" North
Longitude:	-122.295943 -122° 17' 45" West
UTM Zone:	Zone 10 North
UTM X Meters:	561913.57
UTM Y Meters:	4192963.72
Elevation:	50.00' above sea level

Maps Provided:

2012	1948
1996	1947
1995	1915
1980	1899
1973	1895
1968	
1959	
1949	

Disclaimer - Copyright and Trademark Notice

This Report contains certain information obtained from a variety of public and other sources reasonably available to Environmental Data Resources, Inc. It cannot be concluded from this Report that coverage information for the target and surrounding properties does not exist from other sources. NO WARRANTY EXPRESSED OR IMPLIED, IS MADE WHATSOEVER IN CONNECTION WITH THIS REPORT. ENVIRONMENTAL DATA RESOURCES, INC. SPECIFICALLY DISCLAIMS THE MAKING OF ANY SUCH WARRANTIES, INCLUDING WITHOUT LIMITATION, MERCHANTABILITY OR FITNESS FOR A PARTICULAR USE OR PURPOSE. ALL RISK IS ASSUMED BY THE USER. IN NO EVENT SHALL ENVIRONMENTAL DATA RESOURCES, INC. BE LIABLE TO ANYONE, WHETHER ARISING OUT OF ERRORS OR OMISSIONS, NEGLIGENCE, ACCIDENT OR ANY OTHER CAUSE, FOR ANY LOSS OF DAMAGE, INCLUDING, WITHOUT LIMITATION, SPECIAL, INCIDENTAL, CONSEQUENTIAL, OR EXEMPLARY DAMAGES. ANY LIABILITY ON THE PART OF ENVIRONMENTAL DATA RESOURCES, INC. IS STRICTLY LIMITED TO A REFUND OF THE AMOUNT PAID FOR THIS REPORT. Purchaser accepts this Report "AS IS". Any analyses, estimates, ratings, environmental risk levels or risk codes provided in this Report are provided for illustrative purposes only, and are not intended to provide, nor should they be interpreted as providing any facts regarding, or prediction or forecast of, any environmental risk for any property. Only a Phase I Environmental Site Assessment performed by an environmental professional can provide information regarding the environmental risk for any property. Additionally, the information provided in this Report is not to be construed as legal advice.

Copyright 2017 by Environmental Data Resources, Inc. All rights reserved. Reproduction in any media or format, in whole or in part, of any report or map of Environmental Data Resources, Inc., or its affiliates, is prohibited without prior written permission.

EDR and its logos (including Sanborn and Sanborn Map) are trademarks of Environmental Data Resources, Inc. or its affiliates. All other trademarks used herein are the property of their respective owners.

Topo Sheet Key

This EDR Topo Map Report is based upon the following USGS topographic map sheets.

2012 Source Sheets

Richmond
2012
7.5-minute, 24000

Oakland West
2012
7.5-minute, 24000

1996 Source Sheets

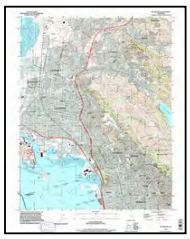

Richmond
1996
7.5-minute, 24000
Aerial Photo Revised 1993

Oakland West
1996
7.5-minute, 24000
Aerial Photo Revised 1993

1995 Source Sheets

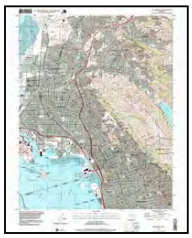

Richmond
1995
7.5-minute, 24000
Aerial Photo Revised 1993

1980 Source Sheets

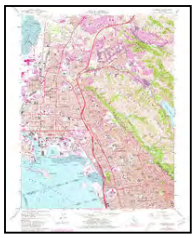

Richmond
1980
7.5-minute, 24000
Aerial Photo Revised 1979

Oakland West
1980
7.5-minute, 24000
Aerial Photo Revised 1979

Topo Sheet Key

This EDR Topo Map Report is based upon the following USGS topographic map sheets.

1973 Source Sheets

Oakland West
1973
7.5-minute, 24000
Aerial Photo Revised 1973

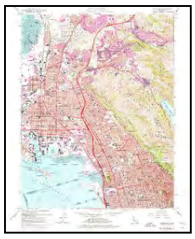

Richmond
1973
7.5-minute, 24000
Aerial Photo Revised 1973

1968 Source Sheets

Oakland West
1968
7.5-minute, 24000
Aerial Photo Revised 1947

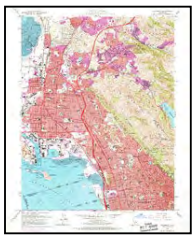

Richmond
1968
7.5-minute, 24000
Aerial Photo Revised 1968

1959 Source Sheets

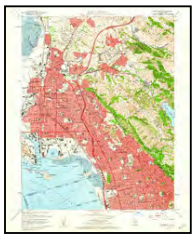

Richmond
1959
7.5-minute, 24000
Aerial Photo Revised 1958

Oakland West
1959
7.5-minute, 24000
Aerial Photo Revised 1958

1949 Source Sheets

Richmond
1949
7.5-minute, 24000
Aerial Photo Revised 1946

Oakland West
1949
7.5-minute, 24000
Aerial Photo Revised 1946

Topo Sheet Key

This EDR Topo Map Report is based upon the following USGS topographic map sheets.

1948 Source Sheets

SAN FRANCISCO
1948
15-minute, 50000

1947 Source Sheets

Richmond
1947
7.5-minute, 24000
Aerial Photo Revised 1946

1915 Source Sheets

San Francisco
1915
15-minute, 62500

1899 Source Sheets

San Francisco
1899
15-minute, 62500

Topo Sheet Key

This EDR Topo Map Report is based upon the following USGS topographic map sheets.

1895 Source Sheets

San Francisco
1895
15-minute, 62500

Historical Topo Map

1895

This report includes information from the following map sheet(s).

0 Miles 0.25 0.5 1 1.5

NW N NE
W E
SW S SE

TP, San Francisco, 1895, 15-minute

SITE NAME: Vacant Lot
ADDRESS: 1201 and 1205 San Pablo Avenue
Berkeley, CA 94706
CLIENT: Stellar Enviro Solutions

N

Historical Topo Map

1899

This report includes information from the following map sheet(s).

0 Miles 0.25 0.5 1 1.5

NW N NE
W E
SW S SE

TP, San Francisco, 1899, 15-minute

SITE NAME: Vacant Lot
ADDRESS: 1201 and 1205 San Pablo Avenue
Berkeley, CA 94706
CLIENT: Stellar Enviro Solutions

N

Historical Topo Map

1915

This report includes information from the following map sheet(s).

0 Miles 0.25 0.5 1 1.5

NW N NE
W E
SW S SE

TP, San Francisco, 1915, 15-minute

SITE NAME: Vacant Lot
ADDRESS: 1201 and 1205 San Pablo Avenue
Berkeley, CA 94706
CLIENT: Stellar Enviro Solutions

N

Historical Topo Map

1947

UNMAPPED

This report includes information from the following map sheet(s).

0 Miles 0.25 0.5 1 1.5

NW N NE
W E
SW S SE

TP, Richmond, 1947, 7.5-minute

SITE NAME: Vacant Lot
ADDRESS: 1201 and 1205 San Pablo Avenue
Berkeley, CA 94706
CLIENT: Stellar Enviro Solutions

N

Historical Topo Map

1948

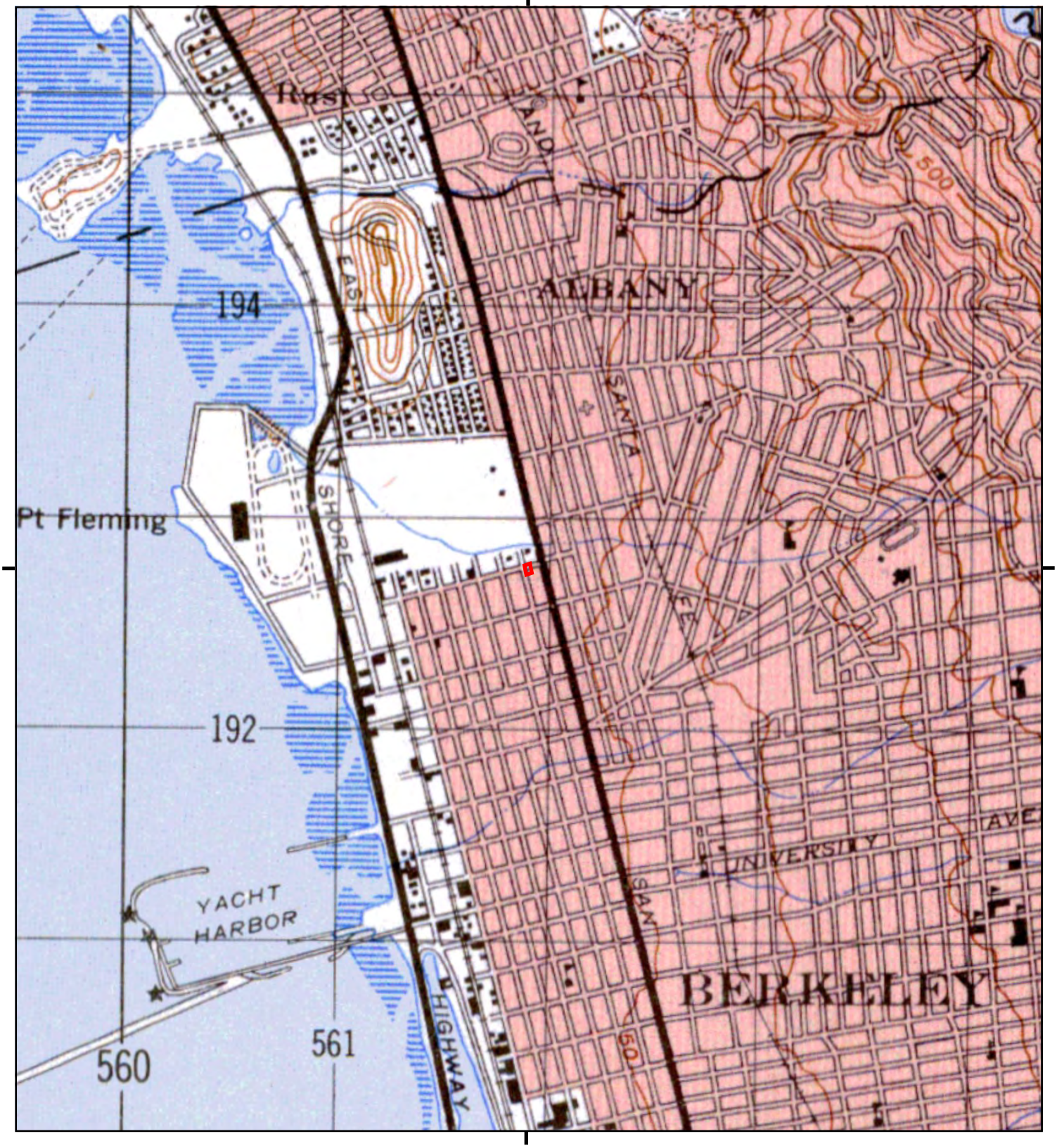

This report includes information from the following map sheet(s).

0 Miles 0.25 0.5 1 1.5

NW N NE
W E
SW S SE

TP, SAN FRANCISCO, 1948, 15-minute

SITE NAME: Vacant Lot
ADDRESS: 1201 and 1205 San Pablo Avenue
Berkeley, CA 94706
CLIENT: Stellar Enviro Solutions

N

Historical Topo Map

1949

This report includes information from the following map sheet(s).

0 Miles 0.25 0.5 1 1.5

NW N NE
W E
SW S SE

TP, Richmond, 1949, 7.5-minute
S, Oakland West, 1949, 7.5-minute

SITE NAME: Vacant Lot
ADDRESS: 1201 and 1205 San Pablo Avenue
Berkeley, CA 94706
CLIENT: Stellar Enviro Solutions

N

Historical Topo Map

1959

This report includes information from the following map sheet(s).

0 Miles 0.25 0.5 1 1.5

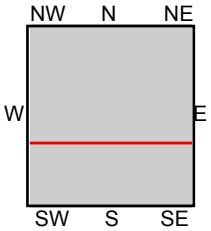

TP, Richmond, 1959, 7.5-minute
S, Oakland West, 1959, 7.5-minute

SITE NAME: Vacant Lot
ADDRESS: 1201 and 1205 San Pablo Avenue
Berkeley, CA 94706
CLIENT: Stellar Enviro Solutions

N

Historical Topo Map

1968

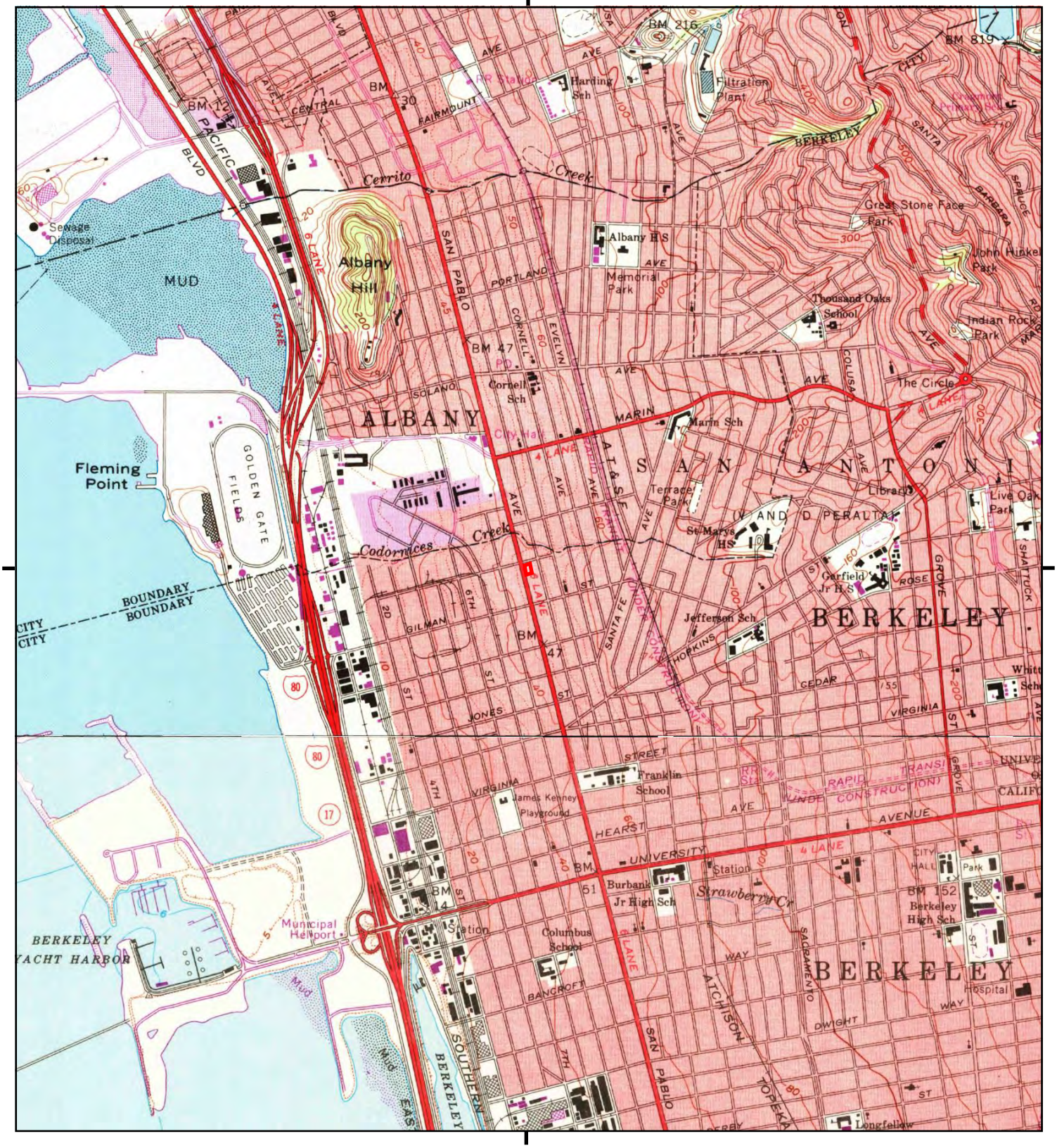

This report includes information from the following map sheet(s).

0 Miles 0.25 0.5 1 1.5

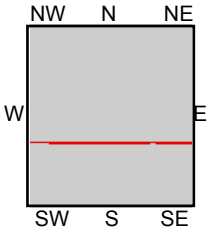

TP, Richmond, 1968, 7.5-minute
S, Oakland West, 1968, 7.5-minute

SITE NAME: Vacant Lot
ADDRESS: 1201 and 1205 San Pablo Avenue
Berkeley, CA 94706
CLIENT: Stellar Enviro Solutions

N

Historical Topo Map

1973

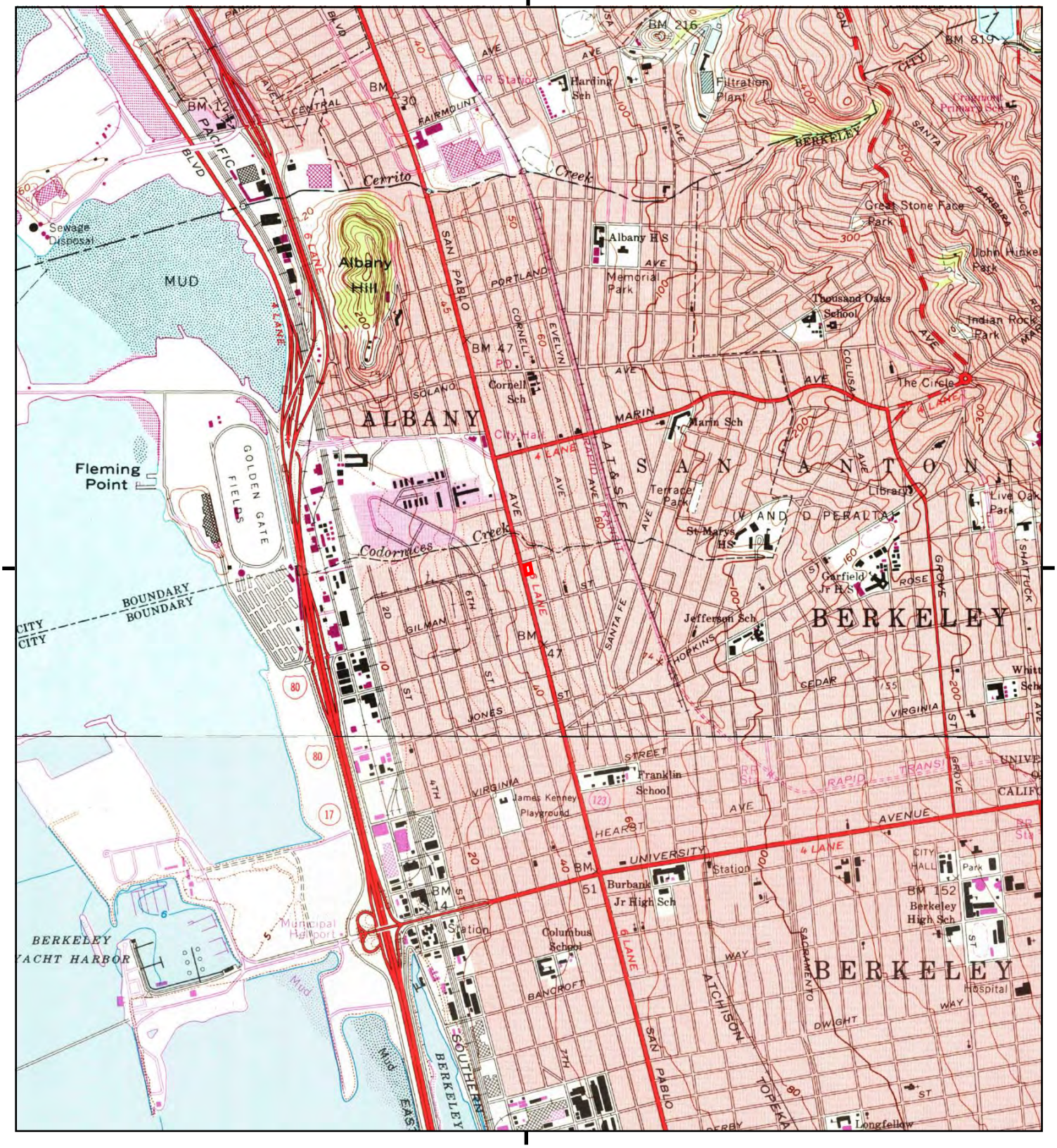

This report includes information from the following map sheet(s).

0 Miles 0.25 0.5 1 1.5

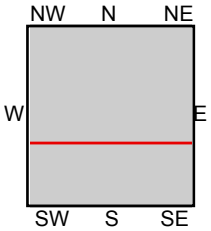

TP, Richmond, 1973, 7.5-minute
S, Oakland West, 1973, 7.5-minute

SITE NAME: Vacant Lot
ADDRESS: 1201 and 1205 San Pablo Avenue
Berkeley, CA 94706
CLIENT: Stellar Enviro Solutions

N

Historical Topo Map

1980

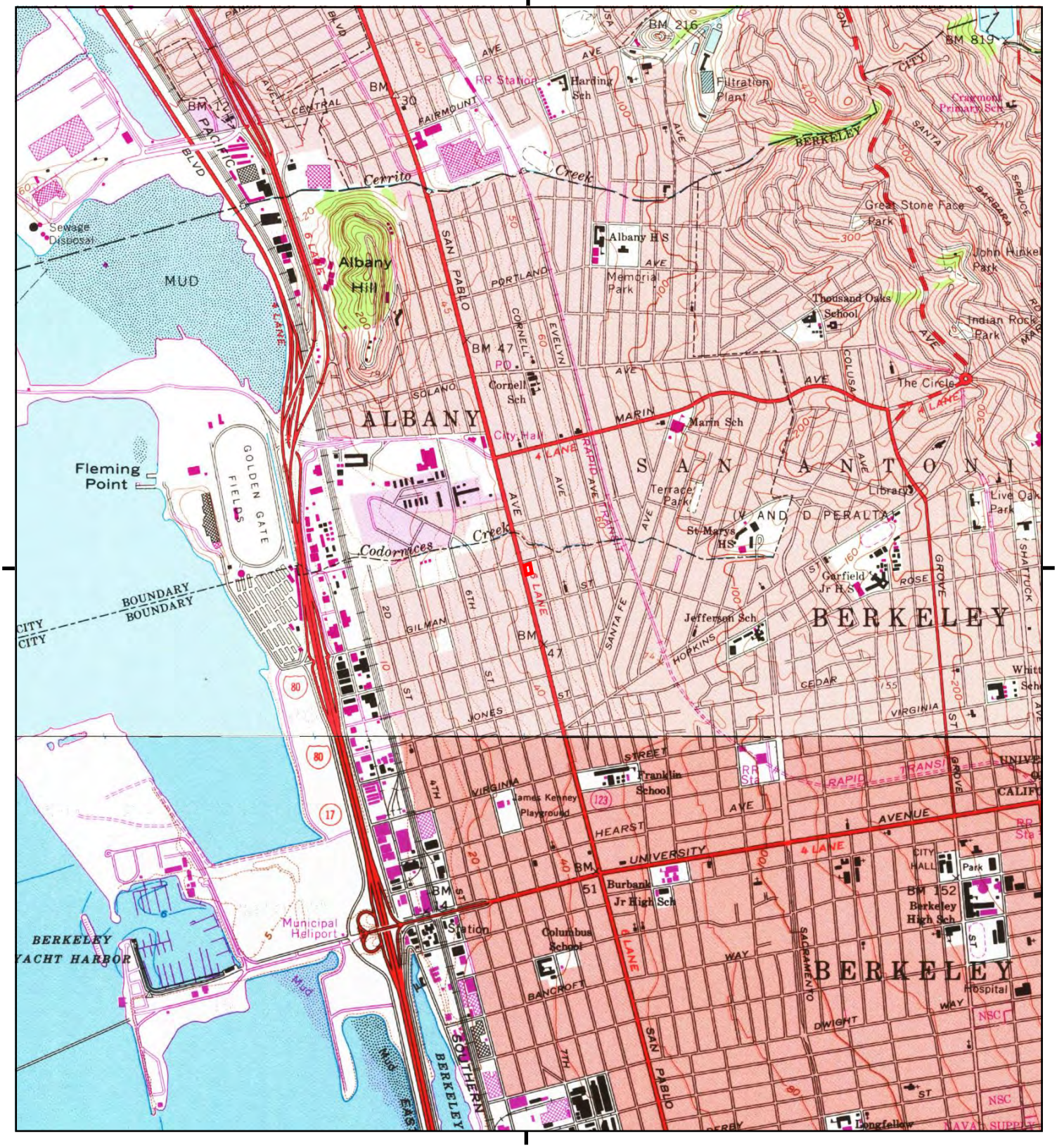

This report includes information from the following map sheet(s).

0 Miles 0.25 0.5 1 1.5

NW N NE
W E
SW S SE

TP, Richmond, 1980, 7.5-minute
S, Oakland West, 1980, 7.5-minute

SITE NAME: Vacant Lot
ADDRESS: 1201 and 1205 San Pablo Avenue
Berkeley, CA 94706
CLIENT: Stellar Enviro Solutions

N

Historical Topo Map

1995

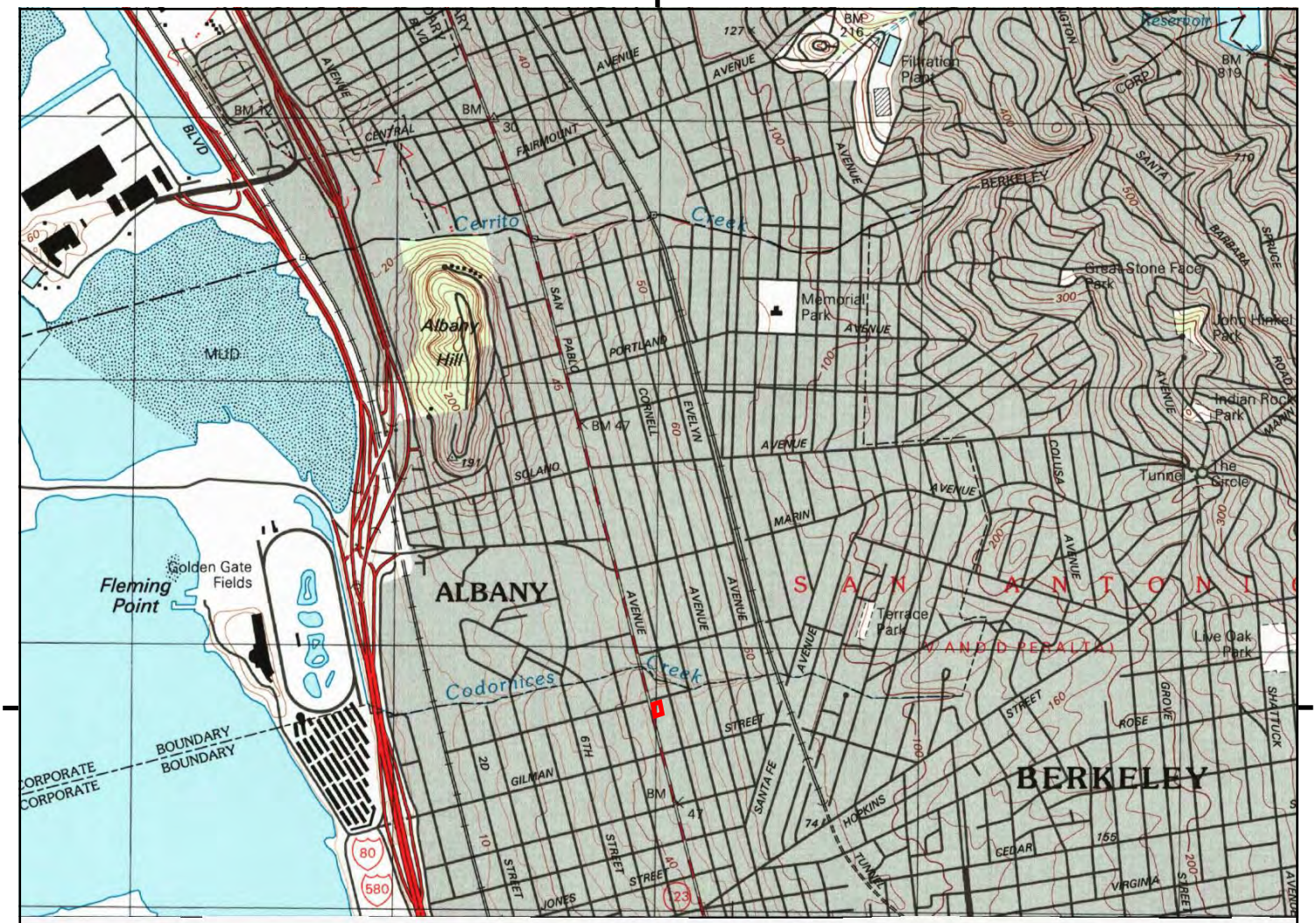

UNMAPPED

This report includes information from the following map sheet(s).

0 Miles 0.25 0.5 1 1.5

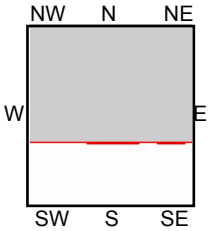

TP, Richmond, 1995, 7.5-minute

SITE NAME: Vacant Lot
ADDRESS: 1201 and 1205 San Pablo Avenue
Berkeley, CA 94706
CLIENT: Stellar Enviro Solutions

N

Historical Topo Map

1996

This report includes information from the following map sheet(s).

0 Miles 0.25 0.5 1 1.5

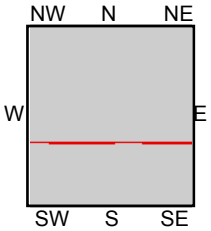

TP, Richmond, 1996, 7.5-minute
S, Oakland West, 1996, 7.5-minute

SITE NAME: Vacant Lot
ADDRESS: 1201 and 1205 San Pablo Avenue
Berkeley, CA 94706
CLIENT: Stellar Enviro Solutions

N

Historical Topo Map

2012

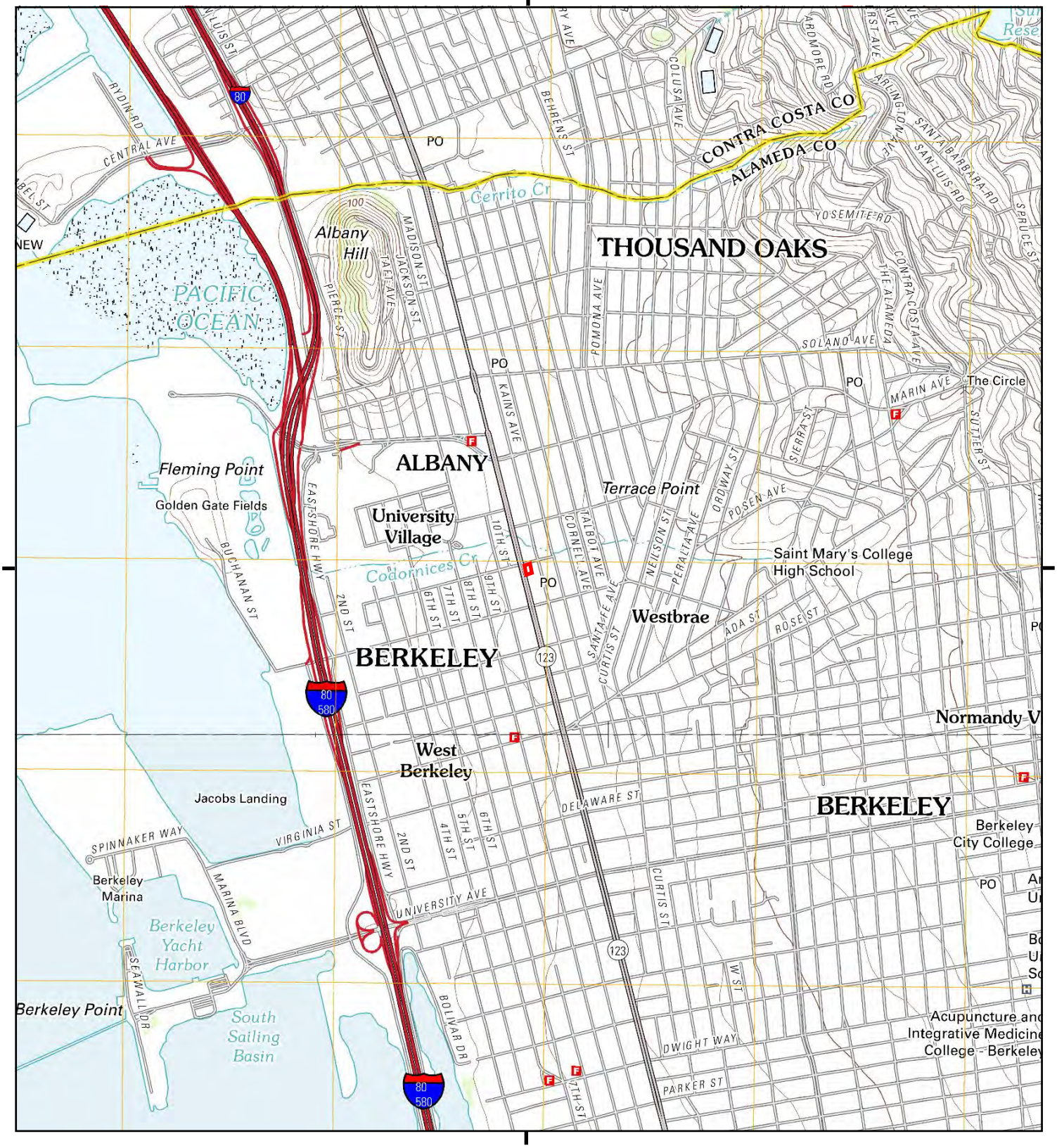

This report includes information from the following map sheet(s).

0 Miles 0.25 0.5 1 1.5

NW N NE
W E
SW S SE

TP, Richmond, 2012, 7.5-minute
S, Oakland West, 2012, 7.5-minute

SITE NAME: Vacant Lot
ADDRESS: 1201 and 1205 San Pablo Avenue
Berkeley, CA 94706
CLIENT: Stellar Enviro Solutions

N

APPENDIX C

Photographic Documentation

Subject: View of subject property as viewed from University Avenue looking southeast.	
Site: 1201 and 1205 San Pablo Avenue, Berkeley, California.	
Date Taken: May 8, 2017	Project No.: SES 2017-23
Photographer: S. Bittman	Photo No.: 01

Subject: View of subject property as viewed from University Avenue looking east.	
Site: 1201 and 1205 San Pablo Avenue, Berkeley, California.	
Date Taken: May 8, 2017	Project No.: SES 2017-23
Photographer: S. Bittman	Photo No.: 02

Subject : View of subject property as seen looking south from the gated entrance on Harrison Street.	
Site: 1201 and 1205 San Pablo Avenue, Berkeley, California.	
Date Taken: May 8, 2017	Project No.: SES 2017-23
Photographer: S. Bittman	Photo No.: 03

Subject: View of south side of the subject property as seen from the southwest corner.	
Site: 1201 and 1205 San Pablo Avenue, Berkeley, California.	
Date Taken: May 8, 2017	Project No.: SES 2017-23
Photographer: S. Bittman	Photo No.: 04

Subject: Subject property as viewed from the northwest corner.	
Site: 1201 and 1205 San Pablo Avenue, Berkeley, California.	
Date Taken: May 8, 2017	Project No.: SES 2017-23
Photographer: S. Bittman	Photo No.: 05

Subject: Christmas tree sales trailer. No access to the interior of the trailer was provided.	
Site: 1201 and 1205 San Pablo Avenue, Berkeley, California.	
Date Taken: May 8, 2017	Project No.: SES 2017-23
Photographer: S. Bittman	Photo No.: 06

APPENDIX D

Regulatory Database

Vacant Lot
1201 and 1205 San Pablo Avenue
Berkeley, CA 94706

Inquiry Number: 4920603.2s
April 27, 2017

The EDR Radius Map™ Report with GeoCheck®

6 Armstrong Road, 4th floor
Shelton, CT 06484
Toll Free: 800.352.0050
www.edrnet.com

TABLE OF CONTENTS

SECTION	PAGE
Executive Summary	ES1
Overview Map	2
Detail Map	3
Map Findings Summary	4
Map Findings	8
Orphan Summary	315
Government Records Searched/Data Currency Tracking	GR-1

GEOCHECK ADDENDUM

Physical Setting Source Addendum	A-1
Physical Setting Source Summary	A-2
Physical Setting SSURGO Soil Map	A-6
Physical Setting Source Map	A-10
Physical Setting Source Map Findings	A-12
Physical Setting Source Records Searched	PSGR-1

Thank you for your business.
Please contact EDR at 1-800-352-0050
with any questions or comments.

Disclaimer - Copyright and Trademark Notice

This Report contains certain information obtained from a variety of public and other sources reasonably available to Environmental Data Resources, Inc. It cannot be concluded from this Report that coverage information for the target and surrounding properties does not exist from other sources. **NO WARRANTY EXPRESSED OR IMPLIED, IS MADE WHATSOEVER IN CONNECTION WITH THIS REPORT. ENVIRONMENTAL DATA RESOURCES, INC. SPECIFICALLY DISCLAIMS THE MAKING OF ANY SUCH WARRANTIES, INCLUDING WITHOUT LIMITATION, MERCHANTABILITY OR FITNESS FOR A PARTICULAR USE OR PURPOSE. ALL RISK IS ASSUMED BY THE USER. IN NO EVENT SHALL ENVIRONMENTAL DATA RESOURCES, INC. BE LIABLE TO ANYONE, WHETHER ARISING OUT OF ERRORS OR OMISSIONS, NEGLIGENCE, ACCIDENT OR ANY OTHER CAUSE, FOR ANY LOSS OF DAMAGE, INCLUDING, WITHOUT LIMITATION, SPECIAL, INCIDENTAL, CONSEQUENTIAL, OR EXEMPLARY DAMAGES. ANY LIABILITY ON THE PART OF ENVIRONMENTAL DATA RESOURCES, INC. IS STRICTLY LIMITED TO A REFUND OF THE AMOUNT PAID FOR THIS REPORT.** Purchaser accepts this Report "AS IS". Any analyses, estimates, ratings, environmental risk levels or risk codes provided in this Report are provided for illustrative purposes only, and are not intended to provide, nor should they be interpreted as providing any facts regarding, or prediction or forecast of, any environmental risk for any property. Only a Phase I Environmental Site Assessment performed by an environmental professional can provide information regarding the environmental risk for any property. Additionally, the information provided in this Report is not to be construed as legal advice.

Copyright 2017 by Environmental Data Resources, Inc. All rights reserved. Reproduction in any media or format, in whole or in part, of any report or map of Environmental Data Resources, Inc., or its affiliates, is prohibited without prior written permission.

EDR and its logos (including Sanborn and Sanborn Map) are trademarks of Environmental Data Resources, Inc. or its affiliates. All other trademarks used herein are the property of their respective owners.

EXECUTIVE SUMMARY

A search of available environmental records was conducted by Environmental Data Resources, Inc (EDR). The report was designed to assist parties seeking to meet the search requirements of EPA's Standards and Practices for All Appropriate Inquiries (40 CFR Part 312), the ASTM Standard Practice for Environmental Site Assessments (E 1527-13) or custom requirements developed for the evaluation of environmental risk associated with a parcel of real estate.

TARGET PROPERTY INFORMATION

ADDRESS

1201 AND 1205 SAN PABLO AVENUE
BERKELEY, CA 94706

COORDINATES

Latitude (North):	37.8820660 - 37˚ 52' 55.43''
Longitude (West):	122.2959430 - 122˚ 17' 45.39''
Universal Tranverse Mercator:	Zone 10
UTM X (Meters):	561915.1
UTM Y (Meters):	4192758.2
Elevation:	50 ft. above sea level

USGS TOPOGRAPHIC MAP ASSOCIATED WITH TARGET PROPERTY

Target Property Map:	5640624 RICHMOND, CA
Version Date:	2012
South Map:	5641112 OAKLAND WEST, CA
Version Date:	2012

AERIAL PHOTOGRAPHY IN THIS REPORT

Portions of Photo from:	20140608
Source:	USDA

MAPPED SITES SUMMARY

Target Property Address:
1201 AND 1205 SAN PABLO AVENUE
BERKELEY, CA 94706

Click on Map ID to see full detail.

MAP ID	SITE NAME	ADDRESS	DATABASE ACRONYMS	RELATIVE ELEVATION	DIST (ft. & mi.) DIRECTION
A1	A + M AUTO BODY	1199 SAN PABLO AVE	RCRA-SQG, FINDS, ECHO	Lower	81, 0.015, NNW
A2		1199 SAN PABLO AVE	EDR Hist Auto	Lower	81, 0.015, NNW
A3		1197 SAN PABLO AVE	EDR Hist Auto	Lower	97, 0.018, NNW
A4	FOREIGN AUTO CENTER	1197 SAN PABLO AVE	CA LUST, CA HIST CORTESE	Lower	97, 0.018, NNW
B5		1223 SAN PABLO AVE	EDR Hist Auto	Higher	122, 0.023, South
A6	AAMCO TR	1177 SAN PABLO AVER	CA LUST, CA SWEEPS UST, CA FID UST, CA HIST...	Lower	145, 0.027, NW
B7	TORCHIO PETER	1236 KAINS AVE	EDR Hist Cleaner	Higher	148, 0.028, ESE
A8		1193 SAN PABLO AVE	EDR Hist Auto	Lower	158, 0.030, NNW
B9		1229 SAN PABLO AVE	EDR Hist Cleaner	Lower	217, 0.041, South
A10		1187 SAN PABLO AVE	EDR Hist Auto	Lower	220, 0.042, NNW
A11	GENERAL TRANSMISSION	1187 SAN PABLO AVE	CA LUST, CA SWEEPS UST, CA HIST CORTESE	Lower	220, 0.042, NNW
C12	WALSH BRO MACHINE WO	1060 HARRISON ST	RCRA-SQG, FINDS, ECHO, CA HAZNET	Lower	275, 0.052, West
A13		1177 SAN PABLO AVE	EDR Hist Auto	Lower	309, 0.059, NNW
C14	CHRIS'S PAYLESS PLUM	1207 TENTH STREET	CA LUST	Lower	336, 0.064, WSW
D15	AAMCO TR	1177 SAN PABLO AVER	CA HIST UST	Lower	353, 0.067, NW
E16	MOBIL SERVICE STATIO	1299 SAN PABLO AVE	CA HIST UST	Higher	417, 0.079, SSE
E17	YEN'S AUTO SERVICE	1299 SAN PABLO AVE	CA LUST, CA SWEEPS UST, CA HIST CORTESE	Higher	417, 0.079, SSE
E18		1299 SAN PABLO AVE	EDR Hist Auto	Higher	417, 0.079, SSE
C19	PATRICK OTTIS	1220 10TH ST	RCRA-SQG, FINDS, ECHO, CA HAZNET	Lower	462, 0.087, WSW
D20	NICKSON AUTO REPAIR	1111 SAN PABLO AVE	CA LUST, CA Alameda County CS, CA SWEEPS UST, CA...	Lower	486, 0.092, NNW
D21		1111 SAN PABLO AVE	EDR Hist Auto	Lower	486, 0.092, NNW
E22	THOME I A	1299 SAN PABLO AVE	EDR Hist Auto	Lower	514, 0.097, South
E23	CHEVRON	1300 SAN PABLO AVE	CA LUST, CA HIST CORTESE	Lower	623, 0.118, South
E24	CHEVRON STATION #174	1300 SAN PABLO AVE	CA UST	Lower	623, 0.118, South
E25	91745	1300 SAN PABLO AVE	CA HIST UST	Lower	623, 0.118, South
E26	CHEVRON STATION 9174	1300 SAN PABLO AVE	RCRA-SQG, FINDS, ECHO, CA HAZNET	Lower	623, 0.118, South
E27		1300 SAN PABLO AVE	EDR Hist Auto	Lower	623, 0.118, South
E28	CHEVRON STATION USA	1300 SAN PABLO AVE	CA LUST, CA SWEEPS UST	Lower	623, 0.118, South
E29	SALES BUILDING	1310 SAN PABLO AVE	CA LUST, CA HIST CORTESE	Lower	638, 0.121, South
F30	WALGREENS 2314	1050 GILMAN ST	RCRA-SQG, FINDS, ECHO	Lower	650, 0.123, SSW
F31	WALGREENS #2314	1050 GILMAN ST	RCRA-CESQG	Lower	650, 0.123, SSW
G32	EXPRESS ELECTRIC	1071 SAN PABLO AVE	CA SLIC, CA Alameda County CS, CA SWEEPS UST	Lower	768, 0.145, NNW
H33	ALLIED BODY AND FRAM	1345 SAN PABLO AVE	RCRA-SQG, CA EMI, CA HAZNET	Higher	916, 0.173, SSE
G34	UNIVERSITY OF CALIFO	1050 SAN PALO AVE	NY MANIFEST	Lower	974, 0.184, NNW
G35	UNIVERSITY OF CALIFO	1050 SAN PABLO AVENU	RCRA-LQG, CA LUST, CA Alameda County CS, FINDS,...	Lower	974, 0.184, NNW
I36	DINWIDDIE CONSTRUCTI	1201 8TH ST	CA HIST UST	Lower	1007, 0.191, WSW
I37	CHEMCO PHOTOPRODUCTS	1223 8TH ST	RCRA-SQG, FINDS, ECHO	Lower	1023, 0.194, WSW
I38	HATHAWAY DINWIDDIE C	1201 8TH STREET	CA EMI, CA Notify 65	Lower	1046, 0.198, West
I39	DINWIDDIE CONSTRUCTI	1201 EIGHTH STREET	CA SWEEPS UST, CA HIST UST	Lower	1046, 0.198, West

MAPPED SITES SUMMARY

Target Property Address:
1201 AND 1205 SAN PABLO AVENUE
BERKELEY, CA 94706

Click on Map ID to see full detail.

MAP ID	SITE NAME	ADDRESS	DATABASE ACRONYMS	RELATIVE ELEVATION	DIST (ft. & mi.) DIRECTION
I40	DINWIDDIE CONSTRUCTI	1201 8TH ST	CA LUST	Lower	1046, 0.198, West
I41	DINWIDDIE CONSTRUCTI	1201 8TH ST	CA LUST, CA FID UST, CA HIST CORTESE	Lower	1046, 0.198, West
H42	XTRA OIL COMPANY	1399 SAN PABLO AVE	CA LUST, CA UST, CA SWEEPS UST	Higher	1089, 0.206, SSE
H43	XTRA OIL COMPANY	1399 SAN PABLO AVE	CA LUST, CA FID UST, CA HIST CORTESE	Higher	1089, 0.206, SSE
J44	BURLINGTON ENVIRONME	950 GILMAN ST	RCRA NonGen / NLR, FINDS, ECHO	Lower	1096, 0.208, SW
J45	CYCLOTRON CORP INC T	950 GILMAN ST	RCRA-SQG	Lower	1096, 0.208, SW
46	PLAZA ELECTRIC SERVI	1041 SAN PABLO AVE	CA SWEEPS UST	Lower	1119, 0.212, NNW
K47	ED KIRWAN GRAPHIC AR	1330 NINTH STREET	RCRA-SQG	Lower	1217, 0.230, SSW
48	CAMELIA STREET PROPE	1001 CAMELIA STREET	CA SLIC	Lower	1233, 0.234, SSW
I49		901 GILMAN ST	CA AST	Lower	1251, 0.237, WSW
I50	PYRAMID BREWERIES IN	901 GILMAN ST	RCRA-SQG, CA HAZNET	Lower	1251, 0.237, WSW
I51	UTILITY BODY COMPANY	901 GILMAN ST	CA LUST, CA HIST CORTESE	Lower	1251, 0.237, WSW
L52	ALL STAR STEAKS	1411 SAN PABLO AVE	CA HIST UST	Lower	1302, 0.247, SSE
L53	ALL STAR STEAKS	1411 SAN PABLO AVE	CA LUST, CA SWEEPS UST, CA HIST UST, CA FID UST,...	Lower	1302, 0.247, SSE
L54	AAQA MEATS ALLSTAR S	1411 SAN PABLO AVE	CA LUST	Lower	1302, 0.247, SSE
K55	CLEAR COMM	945 CAMELIA	CA LUST, CA HIST CORTESE	Lower	1390, 0.263, SSW
56	AC PAPER	1321 7TH ST	CA LUST, CA HIST CORTESE	Lower	1402, 0.266, SW
M57	PODLESAK PROPERTY	1241 6TH ST	CA LUST, CA HIST CORTESE	Lower	1535, 0.291, WSW
N58	ARCO #02035	1001 SAN PABLO AVE	CA LUST, CA Alameda County CS, CA SWEEPS UST, CA...	Lower	1593, 0.302, NNW
M59	WESTERN ROTO ENGRAVE	1225 SIXTH STREET	RCRA-SQG, CA SLIC, CA FID UST, FTTS, HIST FTTS, CA...	Lower	1635, 0.310, WSW
N60	SHELL #13-5037	999 SAN PABLO	CA LUST, CA Alameda County CS, CA SWEEPS UST, CA...	Lower	1767, 0.335, NNW
M61	ATLAS WELDING SUPPLY	1224 6TH ST	CA LUST	Lower	1774, 0.336, WSW
M62	ATLAS WELDING SUPPLY	1224 6TH ST	CA LUST, CA HIST UST, CA HIST CORTESE	Lower	1774, 0.336, WSW
O63	FRANK'S TIRE SERVICE	820 GILMAN ST	CA ENVIROSTOR, CA LUST, CA HAULERS, CA SWEEPS UST	Lower	1823, 0.345, WSW
P64	RVEEKO	1335 6TH ST	CA SLIC	Lower	1890, 0.358, SW
P65	RVEECO INC	1335 6TH ST	CA LUST, CA HIST CORTESE	Lower	1890, 0.358, SW
Q66	CITY OF ALBANY FIRE	1000 SAN PABLO AVENU	CA LUST, CA HAZNET	Lower	1967, 0.373, NNW
67	HENRY BASURTO'S SERV	1321 GILMAN ST	CA LUST, CA SWEEPS UST, CA FID UST, CA HIST...	Higher	1968, 0.373, East
R68	JANCO CHEMICAL CORP	1235 FIFTH STREET	CA LUST	Lower	1988, 0.377, WSW
O69	GREEN CHEMICAL FORME	801 GILMAN ST	CA SLIC	Lower	2010, 0.381, WSW
O70	GREEN CHEMICAL PRODU	801 GILMAN ST	CA LUST, CA SWEEPS UST, CA FID UST, CA HIST...	Lower	2010, 0.381, WSW
O71	LONESTAR INDUSTRIES	808 GILMAN ST	CA LUST, CA SWEEPS UST, CA HIST CORTESE, CA NPDES,.	Lower	2029, 0.384, WSW
R72	AT&T CALIFORNIA - Q2	1206 5TH ST	RCRA-SQG, CA HIST UST, CA FID UST, FINDS, ECHO, CA...	Lower	2115, 0.401, WSW
R73	SBC FACILITY	1206 FIFTH STREET	CA LUST	Lower	2115, 0.401, WSW
74	FIRESTONE #3655	969 SAN PABLO AVE	CA LUST, CA Alameda County CS, CA HIST CORTESE	Lower	2153, 0.408, NNW
75	ALBANY CITY OF	1247 MARIN AVE	CA LUST, CA Alameda County CS, CA HIST CORTESE	Higher	2162, 0.409, NNE
S76	ZAITLIAN PROPERTY	1507 SAN PABLO	CA LUST, CA SLIC, CA DRYCLEANERS, CA HIST CORTESE	Lower	2201, 0.417, SSE
Q77	EXXON	990 SAN PABLO AVE.	CA LUST, CA Alameda County CS	Lower	2217, 0.420, NNW
78	NONE	1001 MARIN AVE	CA LUST, CA Alameda County CS, CA HIST UST, CA...	Lower	2226, 0.422, NNW

MAPPED SITES SUMMARY

Target Property Address:
1201 AND 1205 SAN PABLO AVENUE
BERKELEY, CA 94706

Click on Map ID to see full detail.

MAP ID	SITE NAME	ADDRESS	DATABASE ACRONYMS	RELATIVE ELEVATION	DIST (ft. & mi.) DIRECTION
T79	R STRONG HANDBLOWN A	1235 4TH ST	CA LUST, CA HIST CORTESE	Lower	2306, 0.437, WSW
T80	R STRONG HANDBLOWN A	1235 4TH ST	CA LUST	Lower	2306, 0.437, WSW
T81	BERKELEY YAMAHA	735 GILMAN ST	CA LUST, CA Alameda County CS, CA HIST CORTESE	Lower	2312, 0.438, WSW
U82	HARRISON STREET PLAY	FOURTH AND HARRISON	CA ENVIROSTOR, CA VCP	Lower	2358, 0.447, WSW
U83	UC BERKELEY	777 HARRISON STREET	CA LUST	Lower	2414, 0.457, WSW
S84	SAN PABLO MINI MART	1580 SAN PABLO AVE	CA LUST, CA SWEEPS UST, CA FID UST, CA HIST...	Lower	2414, 0.457, South
T85	THE LIGATURE	750 GILMAN ST	CA ENVIROSTOR, CA SLIC, CA DEED, CA CHMIRS, CA...	Lower	2452, 0.464, WSW
T86	TUTTLE GALVANIZING	725 GILMAN ST	CA SLIC	Lower	2471, 0.468, WSW
V87	FLINT INK CORPORATIO	1350 FOURTH STREET	CA LUST	Lower	2538, 0.481, SW
88	TROUT PLUMBING	812 PAGE ST	CA LUST, CA HIST CORTESE	Lower	2538, 0.481, SW
T89	TERMINAL MANUFACTURI	707 GILMAN ST	CA LUST, CA SLIC, CA BROWNFIELDS, CA HAZNET	Lower	2579, 0.488, WSW
90	DOVER SALES CO	707 PARK WAY	RCRA-SQG, CA RESPONSE, CA ENVIROSTOR, CA LUST, CA...	Lower	2594, 0.491, WSW
V91	MANASSE BLOCK TANNIN	1300 4TH ST	SEMS-ARCHIVE, RCRA-SQG, CA ENVIROSTOR, CA LUST, CA...	Lower	2602, 0.493, WSW
92	COSHELL LAUNDRY	1634 SAN PABLO AVE	CA LUST, CA HIST CORTESE, CA Notify 65	Lower	2837, 0.537, South
W93	ALCAN INGOT & POWDER	1069 SECOND STREET	CA ENVIROSTOR, CA HWP	Lower	3000, 0.568, West
W94	ALCAN INGOT & POWDER	1069 SECOND ST	CORRACTS, RCRA-TSDF, RCRA-SQG, 2020 COR ACTION	Lower	3000, 0.568, West
W95	ALCAN BERKELEY PLANT	1069 2ND ST	CA ENVIROSTOR, CA SLIC, CA HIST CORTESE	Lower	3029, 0.574, West
96	SOLID WASTE MANAGEME	2ND AND GILMAN STREE	CA ENVIROSTOR	Lower	3089, 0.585, WSW
97	WESTERN REGIONAL RES	800 BUCHANAN ST.	CA Notify 65	Lower	3436, 0.651, NW
98	BUEHRER INC	1061 EASTSHORE HWY	CA LUST, CA Alameda County CS, CA SWEEPS UST, CA...	Lower	3445, 0.652, WNW
X99	COURTAULDS AEROSPACE	1608 4TH ST	SEMS-ARCHIVE, CORRACTS, RCRA-TSDF, RCRA-SQG, CA...	Lower	3468, 0.657, SSW
X100	COURTAULDS AEROSPACE	1608 FOURTH ST	CA ENVIROSTOR, CA HWP	Lower	3468, 0.657, SSW
101	BERKELEY REDEVELOPME	1631 FIFTH STREET	CA ENVIROSTOR, CA VCP	Lower	3544, 0.671, SSW
102	K & S MANAGEMENT	1138 DELAWARE ST	CA RESPONSE, CA ENVIROSTOR, CA HIST Cal-Sites	Higher	3936, 0.745, SSE
103	SAFETY KLEEN CORP	1717 FOURTH ST	RCRA NonGen / NLR, CA HWP	Lower	4147, 0.785, SSW
104	KAISER FOUNDATION HO	1795 SECOND STREET	RCRA-LQG, US FIN ASSUR, CA Financial Assurance, CA...	Lower	4571, 0.866, SSW

EXECUTIVE SUMMARY

TARGET PROPERTY SEARCH RESULTS

The target property was not listed in any of the databases searched by EDR.

DATABASES WITH NO MAPPED SITES

No mapped sites were found in EDR's search of available ("reasonably ascertainable ") government records either on the target property or within the search radius around the target property for the following databases:

STANDARD ENVIRONMENTAL RECORDS

Federal NPL site list

NPL ..... National Priority List
Proposed NPL ..... Proposed National Priority List Sites
NPL LIENS ..... Federal Superfund Liens

Federal Delisted NPL site list

Delisted NPL ..... National Priority List Deletions

Federal CERCLIS list

FEDERAL FACILITY ..... Federal Facility Site Information listing
SEMS ..... Superfund Enterprise Management System

Federal institutional controls / engineering controls registries

LUCIS ..... Land Use Control Information System
US ENG CONTROLS ..... Engineering Controls Sites List
US INST CONTROL ..... Sites with Institutional Controls

Federal ERNS list

ERNS ..... Emergency Response Notification System

State and tribal landfill and/or solid waste disposal site lists

CA SWF/LF ..... Solid Waste Information System

State and tribal leaking storage tank lists

INDIAN LUST ..... Leaking Underground Storage Tanks on Indian Land

State and tribal registered storage tank lists

FEMA UST ..... Underground Storage Tank Listing
INDIAN UST ..... Underground Storage Tanks on Indian Land

EXECUTIVE SUMMARY

State and tribal voluntary cleanup sites

INDIAN VCP..... Voluntary Cleanup Priority Listing

ADDITIONAL ENVIRONMENTAL RECORDS

Local Brownfield lists

US BROWNFIELDS..... A Listing of Brownfields Sites

Local Lists of Landfill / Solid Waste Disposal Sites

CA WMUDS/SWAT..... Waste Management Unit Database
CA SWRCY..... Recycler Database
INDIAN ODI..... Report on the Status of Open Dumps on Indian Lands
DEBRIS REGION 9..... Torres Martinez Reservation Illegal Dump Site Locations
ODI..... Open Dump Inventory
IHS OPEN DUMPS..... Open Dumps on Indian Land

Local Lists of Hazardous waste / Contaminated Sites

US HIST CDL..... Delisted National Clandestine Laboratory Register
CA SCH..... School Property Evaluation Program
CA CDL..... Clandestine Drug Labs
CA Toxic Pits..... Toxic Pits Cleanup Act Sites
US CDL..... National Clandestine Laboratory Register

Local Land Records

CA LIENS..... Environmental Liens Listing
LIENS 2..... CERCLA Lien Information

Records of Emergency Release Reports

HMIRS..... Hazardous Materials Information Reporting System
CA LDS..... Land Disposal Sites Listing
CA MCS..... Military Cleanup Sites Listing
CA SPILLS 90..... SPILLS 90 data from FirstSearch

Other Ascertainable Records

FUDS..... Formerly Used Defense Sites
DOD..... Department of Defense Sites
SCRD DRYCLEANERS..... State Coalition for Remediation of Drycleaners Listing
EPA WATCH LIST..... EPA WATCH LIST
TSCA..... Toxic Substances Control Act
TRIS..... Toxic Chemical Release Inventory System
SSTS..... Section 7 Tracking Systems
ROD..... Records Of Decision
RMP..... Risk Management Plans
RAATS..... RCRA Administrative Action Tracking System
PRP..... Potentially Responsible Parties
PADS..... PCB Activity Database System

EXECUTIVE SUMMARY

ICIS ..... Integrated Compliance Information System
MLTS ..... Material Licensing Tracking System
COAL ASH DOE ..... Steam-Electric Plant Operation Data
COAL ASH EPA ..... Coal Combustion Residues Surface Impoundments List
PCB TRANSFORMER ..... PCB Transformer Registration Database
RADINFO ..... Radiation Information Database
DOT OPS ..... Incident and Accident Data
CONSENT ..... Superfund (CERCLA) Consent Decrees
INDIAN RESERV ..... Indian Reservations
FUSRAP ..... Formerly Utilized Sites Remedial Action Program
UMTRA ..... Uranium Mill Tailings Sites
LEAD SMELTERS ..... Lead Smelter Sites
US AIRS ..... Aerometric Information Retrieval System Facility Subsystem
US MINES ..... Mines Master Index File
ABANDONED MINES ..... Abandoned Mines
UXO ..... Unexploded Ordnance Sites
DOCKET HWC ..... Hazardous Waste Compliance Docket Listing
FUELS PROGRAM ..... EPA Fuels Program Registered Listing
CA BOND EXP. PLAN ..... Bond Expenditure Plan
CA Cortese ..... "Cortese" Hazardous Waste & Substances Sites List
CA CUPA Listings ..... CUPA Resources List
CA ENF ..... Enforcement Action Listing
CA ICE ..... ICE
CA HWT ..... Registered Hazardous Waste Transporter Database
CA MINES ..... Mines Site Location Listing
CA MWMP ..... Medical Waste Management Program Listing
CA PEST LIC ..... Pesticide Regulation Licenses Listing
CA PROC ..... Certified Processors Database
CA UIC ..... UIC Listing
CA WASTEWATER PITS ..... Oil Wastewater Pits Listing
CA WIP ..... Well Investigation Program Case List

EDR HIGH RISK HISTORICAL RECORDS

EDR Exclusive Records

EDR MGP ..... EDR Proprietary Manufactured Gas Plants

EDR RECOVERED GOVERNMENT ARCHIVES

Exclusive Recovered Govt. Archives

CA RGA LF ..... Recovered Government Archive Solid Waste Facilities List
CA RGA LUST ..... Recovered Government Archive Leaking Underground Storage Tank

SURROUNDING SITES: SEARCH RESULTS

Surrounding sites were identified in the following databases.

Elevations have been determined from the USGS Digital Elevation Model and should be evaluated on a relative (not an absolute) basis. Relative elevation information between sites of close proximity should be field verified. Sites with an elevation equal to or higher than the target property have been differentiated below from sites with an elevation lower than the target property.
Page numbers and map identification numbers refer to the EDR Radius Map report where detailed data on individual sites can be reviewed.

Sites listed in ***bold italics*** are in multiple databases.

Unmappable (orphan) sites are not considered in the foregoing analysis.

EXECUTIVE SUMMARY

STANDARD ENVIRONMENTAL RECORDS

Federal CERCLIS NFRAP site list

SEMS-ARCHIVE: SEMS-ARCHIVE (Superfund Enterprise Management System Archive) tracks sites that have no further interest under the Federal Superfund Program based on available information. The list was formerly known as the CERCLIS-NFRAP, renamed to SEMS ARCHIVE by the EPA in 2015. EPA may perform a minimal level of assessment work at a site while it is archived if site conditions change and/or new information becomes available. Archived sites have been removed and archived from the inventory of SEMS sites. Archived status indicates that, to the best of EPA's knowledge, assessment at a site has been completed and that EPA has determined no further steps will be taken to list the site on the National Priorities List (NPL), unless information indicates this decision was not appropriate or other considerations require a recommendation for listing at a later time. The decision does not necessarily mean that there is no hazard associated with a given site; it only means that. based upon available information, the location is not judged to be potential NPL site.

A review of the SEMS-ARCHIVE list, as provided by EDR, and dated 10/10/2016 has revealed that there is 1 SEMS-ARCHIVE site within approximately 0.5 miles of the target property.

Lower Elevation	Address	Direction / Distance	Map ID	Page
MANASSE BLOCK TANNIN	***1300 4TH ST***	***WSW 1/4 - 1/2 (0.493 mi.)***	***V91***	***238***

Federal RCRA CORRACTS facilities list

CORRACTS: CORRACTS is a list of handlers with RCRA Corrective Action Activity. This report shows which nationally-defined corrective action core events have occurred for every handler that has had corrective action activity.

A review of the CORRACTS list, as provided by EDR, and dated 12/12/2016 has revealed that there are 2 CORRACTS sites within approximately 1 mile of the target property.

Lower Elevation	Address	Direction / Distance	Map ID	Page
ALCAN INGOT & POWDER	***1069 SECOND ST***	***W 1/2 - 1 (0.568 mi.)***	***W94***	***247***
COURTAULDS AEROSPACE	***1608 4TH ST***	***SSW 1/2 - 1 (0.657 mi.)***	***X99***	***261***

Federal RCRA generators list

RCRA-LQG: RCRAInfo is EPA's comprehensive information system, providing access to data supporting the Resource Conservation and Recovery Act (RCRA) of 1976 and the Hazardous and Solid Waste Amendments (HSWA) of 1984. The database includes selective information on sites which generate, transport, store, treat and/or dispose of hazardous waste as defined by the Resource Conservation and Recovery Act (RCRA). Large quantity generators (LQGs) generate over 1,000 kilograms (kg) of hazardous waste, or over 1 kg of acutely hazardous waste per month.

A review of the RCRA-LQG list, as provided by EDR, and dated 12/12/2016 has revealed that there is 1 RCRA-LQG site within approximately 0.25 miles of the target property.

Lower Elevation	Address	Direction / Distance	Map ID	Page
UNIVERSITY OF CALIFO	***1050 SAN PABLO AVENU***	***NNW 1/8 - 1/4 (0.184 mi.)***	***G35***	***68***

EXECUTIVE SUMMARY

RCRA-SQG: RCRAInfo is EPA's comprehensive information system, providing access to data supporting the Resource Conservation and Recovery Act (RCRA) of 1976 and the Hazardous and Solid Waste Amendments (HSWA) of 1984. The database includes selective information on sites which generate, transport, store, treat and/or dispose of hazardous waste as defined by the Resource Conservation and Recovery Act (RCRA). Small quantity generators (SQGs) generate between 100 kg and 1,000 kg of hazardous waste per month.

A review of the RCRA-SQG list, as provided by EDR, and dated 12/12/2016 has revealed that there are 10 RCRA-SQG sites within approximately 0.25 miles of the target property.

Equal/Higher Elevation	Address	Direction / Distance	Map ID	Page
ALLIED BODY AND FRAM	***1345 SAN PABLO AVE***	***SSE 1/8 - 1/4 (0.173 mi.)***	***H33***	***60***

Lower Elevation	Address	Direction / Distance	Map ID	Page
A + M AUTO BODY	***1199 SAN PABLO AVE***	***NNW 0 - 1/8 (0.015 mi.)***	***A1***	***8***
WALSH BRO MACHINE WO	***1060 HARRISON ST***	***W 0 - 1/8 (0.052 mi.)***	***C12***	***20***
PATRICK OTTIS	***1220 10TH ST***	***WSW 0 - 1/8 (0.087 mi.)***	***C19***	***30***
CHEVRON STATION 9174	***1300 SAN PABLO AVE***	***S 0 - 1/8 (0.118 mi.)***	***E26***	***47***
WALGREENS 2314	***1050 GILMAN ST***	***SSW 0 - 1/8 (0.123 mi.)***	***F30***	***55***
CHEMCO PHOTOPRODUCTS	***1223 8TH ST***	***WSW 1/8 - 1/4 (0.194 mi.)***	***I37***	***73***
CYCLOTRON CORP INC T	950 GILMAN ST	SW 1/8 - 1/4 (0.208 mi.)	J45	97
ED KIRWAN GRAPHIC AR	1330 NINTH STREET	SSW 1/8 - 1/4 (0.230 mi.)	K47	100
PYRAMID BREWERIES IN	***901 GILMAN ST***	***WSW 1/8 - 1/4 (0.237 mi.)***	***I50***	***103***

RCRA-CESQG: RCRAInfo is EPA's comprehensive information system, providing access to data supporting the Resource Conservation and Recovery Act (RCRA) of 1976 and the Hazardous and Solid Waste Amendments (HSWA) of 1984. The database includes selective information on sites which generate, transport, store, treat and/or dispose of hazardous waste as defined by the Resource Conservation and Recovery Act (RCRA). Conditionally exempt small quantity generators (CESQGs) generate less than 100 kg of hazardous waste, or less than 1 kg of acutely hazardous waste per month.

A review of the RCRA-CESQG list, as provided by EDR, and dated 12/12/2016 has revealed that there is 1 RCRA-CESQG site within approximately 0.25 miles of the target property.

Lower Elevation	Address	Direction / Distance	Map ID	Page
WALGREENS #2314	1050 GILMAN ST	SSW 0 - 1/8 (0.123 mi.)	F31	57

State- and tribal - equivalent NPL

CA RESPONSE: Identifies confirmed release sites where DTSC is involved in remediation, either in a lead or oversight capacity. These confirmed release sites are generally high-priority and high potential risk.

A review of the CA RESPONSE list, as provided by EDR, has revealed that there are 2 CA RESPONSE sites within approximately 1 mile of the target property.

Equal/Higher Elevation	Address	Direction / Distance	Map ID	Page
K & S MANAGEMENT	***1138 DELAWARE ST***	***SSE 1/2 - 1 (0.745 mi.)***	***102***	***299***

Database: RESPONSE, Date of Government Version: 10/31/2016
Status: Certified
Facility Id: 1990018

Lower Elevation	Address	Direction / Distance	Map ID	Page
DOVER SALES CO	***707 PARK WAY***	***WSW 1/4 - 1/2 (0.491 mi.)***	***90***	***227***

Database: RESPONSE, Date of Government Version: 10/31/2016

Status: Certified
Facility Id: 1990017

State- and tribal - equivalent CERCLIS

CA ENVIROSTOR: The Department of Toxic Substances Control's (DTSC's) Site Mitigation and Brownfields Reuse Program's (SMBRP's) EnviroStor database identifes sites that have known contamination or sites for which there may be reasons to investigate further. The database includes the following site types: Federal Superfund sites (National Priorities List (NPL)); State Response, including Military Facilities and State Superfund; Voluntary Cleanup; and School sites. EnviroStor provides similar information to the information that was available in CalSites, and provides additional site information, including, but not limited to, identification of formerly-contaminated properties that have been released for reuse, properties where environmental deed restrictions have been recorded to prevent inappropriate land uses, and risk characterization information that is used to assess potential impacts to public health and the environment at contaminated sites.

A review of the CA ENVIROSTOR list, as provided by EDR, and dated 10/31/2016 has revealed that there are 12 CA ENVIROSTOR sites within approximately 1 mile of the target property.

Equal/Higher Elevation	Address	Direction / Distance	Map ID	Page
K & S MANAGEMENT Facility Id: 1990018 Status: Certified	***1138 DELAWARE ST***	***SSE 1/2 - 1 (0.745 mi.)***	***102***	***299***

Lower Elevation	Address	Direction / Distance	Map ID	Page
FRANK'S TIRE SERVICE Facility Id: 1750014 Status: Refer: Other Agency	***820 GILMAN ST***	***WSW 1/4 - 1/2 (0.345 mi.)***	***O63***	***146***
HARRISON STREET PLAY Facility Id: 1990022 Status: Refer: RWQCB	***FOURTH AND HARRISON***	***WSW 1/4 - 1/2 (0.447 mi.)***	***U82***	***200***
THE LIGATURE Facility Id: 71003194 Status: Inactive - Needs Evaluation	***750 GILMAN ST***	***WSW 1/4 - 1/2 (0.464 mi.)***	***T85***	***211***
DOVER SALES CO Facility Id: 1990017 Status: Certified	***707 PARK WAY***	***WSW 1/4 - 1/2 (0.491 mi.)***	***90***	***227***
MANASSE BLOCK TANNIN Facility Id: 1310004 Status: Refer: Other Agency	***1300 4TH ST***	***WSW 1/4 - 1/2 (0.493 mi.)***	***V91***	***238***
ALCAN INGOT & POWDER Facility Id: 80001353 Status: No Further Action	***1069 SECOND STREET***	***W 1/2 - 1 (0.568 mi.)***	***W93***	***244***
ALCAN BERKELEY PLANT Facility Id: 1320026 Status: Refer: RWQCB	***1069 2ND ST***	***W 1/2 - 1 (0.574 mi.)***	***W95***	***256***
SOLID WASTE MANAGEME Facility Id: 1490005	2ND AND GILMAN STREE	WSW 1/2 - 1 (0.585 mi.)	96	257

Status: Refer: Other Agency

COURTAULDS AEROSPACE	***1608 4TH ST***	***SSW 1/2 - 1 (0.657 mi.)***	***X99***	***261***
Facility Id: 1280084 Status: Refer: RWQCB				
COURTAULDS AEROSPACE	***1608 FOURTH ST***	***SSW 1/2 - 1 (0.657 mi.)***	***X100***	***293***
Facility Id: 80001589 Status: Refer: RWQCB				
BERKELEY REDEVELOPME	***1631 FIFTH STREET***	***SSW 1/2 - 1 (0.671 mi.)***	***101***	***297***
Facility Id: 1990025 Status: Certified				

State and tribal leaking storage tank lists

CA LUST: Leaking Underground Storage Tank (LUST) Sites included in GeoTracker. GeoTracker is the Water Boards data management system for sites that impact, or have the potential to impact, water quality in California, with emphasis on groundwater.

A review of the CA LUST list, as provided by EDR, has revealed that there are 47 CA LUST sites within approximately 0.5 miles of the target property.

Equal/Higher Elevation	Address	Direction / Distance	Map ID	Page
YEN'S AUTO SERVICE	***1299 SAN PABLO AVE***	***SSE 0 - 1/8 (0.079 mi.)***	***E17***	***27***
Database: LUST REG 2, Date of Government Version: 09/30/2004 Database: LUST, Date of Government Version: 12/12/2016 Status: Completed - Case Closed Facility Id: 01-2202 Facility Status: Case Closed Global Id: T0600102022 date9: 10/4/2002				
XTRA OIL COMPANY	***1399 SAN PABLO AVE***	***SSE 1/8 - 1/4 (0.206 mi.)***	***H42***	***81***
Database: LUST REG 2, Date of Government Version: 09/30/2004 Facility Id: 01-1685 Facility Status: Pollution Characterization				
XTRA OIL COMPANY	***1399 SAN PABLO AVE***	***SSE 1/8 - 1/4 (0.206 mi.)***	***H43***	***84***
Database: LUST, Date of Government Version: 12/12/2016 Status: Open - Site Assessment Global Id: T0600101557				
HENRY BASURTO'S SERV	***1321 GILMAN ST***	***E 1/4 - 1/2 (0.373 mi.)***	***67***	***160***
Database: LUST REG 2, Date of Government Version: 09/30/2004 Database: LUST, Date of Government Version: 12/12/2016 Status: Completed - Case Closed Facility Id: 01-1905 Facility Status: Case Closed Global Id: T0600101766 date9: 6/25/1999				
ALBANY CITY OF	***1247 MARIN AVE***	***NNE 1/4 - 1/2 (0.409 mi.)***	***75***	***185***
Database: LUST REG 2, Date of Government Version: 09/30/2004 Database: LUST, Date of Government Version: 12/12/2016 Status: Completed - Case Closed				

Facility Id: 01-2081
Facility Status: Case Closed
Global Id: T0600101913
date9: 6/27/1995

Lower Elevation	Address	Direction / Distance	Map ID	Page
FOREIGN AUTO CENTER	***1197 SAN PABLO AVE***	***NNW 0 - 1/8 (0.018 mi.)***	***A4***	***11***
Database: LUST REG 2, Date of Government Version: 09/30/2004 Database: LUST, Date of Government Version: 12/12/2016 Status: Completed - Case Closed Facility Id: 01-0653 Facility Status: Pollution Characterization Global Id: T0600100603				
AAMCO TR	***1177 SAN PABLO AVER***	***NW 0 - 1/8 (0.027 mi.)***	***A6***	***13***
Database: LUST REG 2, Date of Government Version: 09/30/2004 Database: LUST, Date of Government Version: 12/12/2016 Status: Completed - Case Closed Facility Id: 01-2176 Facility Status: Case Closed Global Id: T0600102000 date9: 6/29/1998				
GENERAL TRANSMISSION	***1187 SAN PABLO AVE***	***NNW 0 - 1/8 (0.042 mi.)***	***A11***	***18***
Database: LUST REG 2, Date of Government Version: 09/30/2004 Database: LUST, Date of Government Version: 12/12/2016 Status: Completed - Case Closed Facility Id: 01-2165 Facility Status: Case Closed Global Id: T0600101989 date9: 9/17/1996				
CHRIS'S PAYLESS PLUM	1207 TENTH STREET	WSW 0 - 1/8 (0.064 mi.)	C14	24
Database: LUST, Date of Government Version: 12/12/2016 Status: Completed - Case Closed Global Id: T0600131578				
NICKSON AUTO REPAIR	***1111 SAN PABLO AVE***	***NNW 0 - 1/8 (0.092 mi.)***	***D20***	***34***
Database: LUST, Date of Government Version: 12/12/2016 Status: Completed - Case Closed Global Id: T0600100965				
CHEVRON	***1300 SAN PABLO AVE***	***S 0 - 1/8 (0.118 mi.)***	***E23***	***37***
Database: LUST, Date of Government Version: 12/12/2016 Status: Open - Site Assessment Global Id: T0600100292				
CHEVRON STATION USA	***1300 SAN PABLO AVE***	***S 0 - 1/8 (0.118 mi.)***	***E28***	***52***
Database: LUST REG 2, Date of Government Version: 09/30/2004 Facility Id: 01-0319 Facility Status: Remedial action (cleanup) Underway				
SALES BUILDING	***1310 SAN PABLO AVE***	***S 0 - 1/8 (0.121 mi.)***	***E29***	***53***
Database: LUST REG 2, Date of Government Version: 09/30/2004 Database: LUST, Date of Government Version: 12/12/2016 Status: Completed - Case Closed Facility Id: 01-1286 Facility Status: Case Closed				

Global Id: T0600101183
date9: 1/1/1999

UNIVERSITY OF CALIFO ***1050 SAN PABLO AVENU*** ***NNW 1/8 - 1/4 (0.184 mi.)*** ***G35*** ***68***
Database: LUST REG 2, Date of Government Version: 09/30/2004
Database: LUST, Date of Government Version: 12/12/2016
Status: Completed - Case Closed
Facility Id: 01-2278
Facility Status: Leak being confirmed
Global Id: T0600102094

DINWIDDIE CONSTRUCTI 1201 8TH ST W 1/8 - 1/4 (0.198 mi.) I40 77
Database: LUST REG 2, Date of Government Version: 09/30/2004
Facility Id: 01-0493
Facility Status: Case Closed
date9: 7/8/1997

DINWIDDIE CONSTRUCTI ***1201 8TH ST*** ***W 1/8 - 1/4 (0.198 mi.)*** ***I41*** ***78***
Database: LUST, Date of Government Version: 12/12/2016
Status: Completed - Case Closed
Global Id: T0600100449

UTILITY BODY COMPANY ***901 GILMAN ST*** ***WSW 1/8 - 1/4 (0.237 mi.)*** ***I51*** ***106***
Database: LUST REG 2, Date of Government Version: 09/30/2004
Database: LUST, Date of Government Version: 12/12/2016
Status: Completed - Case Closed
Facility Id: 01-1628
Facility Status: Case Closed
Global Id: T0600101503
date9: 6/25/1999

ALL STAR STEAKS ***1411 SAN PABLO AVE*** ***SSE 1/8 - 1/4 (0.247 mi.)*** ***L53*** ***108***
Database: LUST, Date of Government Version: 12/12/2016
Status: Completed - Case Closed
Global Id: T0600100015

AAQA MEATS ALLSTAR S 1411 SAN PABLO AVE SSE 1/8 - 1/4 (0.247 mi.) L54 111
Database: LUST REG 2, Date of Government Version: 09/30/2004
Facility Id: 01-0019
Facility Status: Case Closed
date9: 9/18/1986

CLEAR COMM ***945 CAMELIA*** ***SSW 1/4 - 1/2 (0.263 mi.)*** ***K55*** ***111***
Database: LUST REG 2, Date of Government Version: 09/30/2004
Database: LUST, Date of Government Version: 12/12/2016
Status: Completed - Case Closed
Facility Id: 01-1550
Facility Status: Case Closed
Global Id: T0600101427
date9: 1/1/1999

AC PAPER ***1321 7TH ST*** ***SW 1/4 - 1/2 (0.266 mi.)*** ***56*** ***113***
Database: LUST REG 2, Date of Government Version: 09/30/2004
Database: LUST, Date of Government Version: 12/12/2016
Status: Completed - Case Closed
Facility Id: 01-0023
Facility Status: Case Closed
Global Id: T0600100019
date9: 10/17/1995

PODLESAK PROPERTY ***1241 6TH ST*** ***WSW 1/4 - 1/2 (0.291 mi.)*** ***M57*** ***115***
Database: LUST REG 2, Date of Government Version: 09/30/2004
Database: LUST, Date of Government Version: 12/12/2016

Status: Completed - Case Closed
Facility Id: 01-1188
Facility Status: Case Closed
Global Id: T0600101093
date9: 7/9/1997

ARCO #02035 ***1001 SAN PABLO AVE*** ***NNW 1/4 - 1/2 (0.302 mi.)*** ***N58*** ***116***
Database: LUST REG 2, Date of Government Version: 09/30/2004
Database: LUST, Date of Government Version: 12/12/2016
Status: Completed - Case Closed
Facility Id: 01-0088
Facility Status: Pollution Characterization
Global Id: T0600100081

SHELL #13-5037 ***999 SAN PABLO*** ***NNW 1/4 - 1/2 (0.335 mi.)*** ***N60*** ***137***
Database: LUST REG 2, Date of Government Version: 09/30/2004
Database: LUST, Date of Government Version: 12/12/2016
Status: Completed - Case Closed
Facility Id: 01-1383
Facility Status: Pollution Characterization
Global Id: T0600101277

ATLAS WELDING SUPPLY 1224 6TH ST WSW 1/4 - 1/2 (0.336 mi.) M61 144
Database: LUST REG 2, Date of Government Version: 09/30/2004
Facility Id: 01-0135
Facility Status: Case Closed
date9: 6/12/1995

ATLAS WELDING SUPPLY ***1224 6TH ST*** ***WSW 1/4 - 1/2 (0.336 mi.)*** ***M62*** ***144***
Database: LUST, Date of Government Version: 12/12/2016
Status: Completed - Case Closed
Global Id: T0600100126

FRANK'S TIRE SERVICE ***820 GILMAN ST*** ***WSW 1/4 - 1/2 (0.345 mi.)*** ***O63*** ***146***
Database: LUST REG 2, Date of Government Version: 09/30/2004
Database: LUST, Date of Government Version: 12/12/2016
Status: Completed - Case Closed
Facility Id: 01-0662
Facility Status: Post remedial action monitoring
Global Id: T0600100612

RVEECO INC ***1335 6TH ST*** ***SW 1/4 - 1/2 (0.358 mi.)*** ***P65*** ***154***
Database: LUST REG 2, Date of Government Version: 09/30/2004
Database: LUST, Date of Government Version: 12/12/2016
Status: Completed - Case Closed
Facility Id: 01-1270
Facility Status: Case Closed
Global Id: T0600101167
date9: 9/27/1996

CITY OF ALBANY FIRE ***1000 SAN PABLO AVENU*** ***NNW 1/4 - 1/2 (0.373 mi.)*** ***Q66*** ***156***
Database: LUST, Date of Government Version: 12/12/2016
Status: Completed - Case Closed
Global Id: T0600102152

JANCO CHEMICAL CORP 1235 FIFTH STREET WSW 1/4 - 1/2 (0.377 mi.) R68 164
Database: LUST, Date of Government Version: 12/12/2016
Status: Completed - Case Closed
Global Id: T0600116904

GREEN CHEMICAL PRODU ***801 GILMAN ST*** ***WSW 1/4 - 1/2 (0.381 mi.)*** ***O70*** ***166***
Database: LUST REG 2, Date of Government Version: 09/30/2004
Database: LUST, Date of Government Version: 12/12/2016

Status: Completed - Case Closed
Facility Id: 01-1941
Facility Status: Case Closed
Global Id: T0600101796
date9: 6/25/1999

LONESTAR INDUSTRIES ***808 GILMAN ST*** ***WSW 1/4 - 1/2 (0.384 mi.)*** ***O71*** ***169***
Database: LUST REG 2, Date of Government Version: 09/30/2004
Database: LUST, Date of Government Version: 12/12/2016
Status: Completed - Case Closed
Facility Id: 01-0922
Facility Status: Case Closed
Global Id: T0600100847
date9: 6/25/1999

SBC FACILITY 1206 FIFTH STREET WSW 1/4 - 1/2 (0.401 mi.) R73 178
Database: LUST, Date of Government Version: 12/12/2016
Status: Completed - Case Closed
Global Id: T0600167803

FIRESTONE #3655 ***969 SAN PABLO AVE*** ***NNW 1/4 - 1/2 (0.408 mi.)*** ***74*** ***180***
Database: LUST REG 2, Date of Government Version: 09/30/2004
Database: LUST, Date of Government Version: 12/12/2016
Status: Open - Verification Monitoring
Facility Id: 01-1806
Facility Status: Preliminary site assessment underway
Global Id: T0600101674

ZAITLIAN PROPERTY ***1507 SAN PABLO*** ***SSE 1/4 - 1/2 (0.417 mi.)*** ***S76*** ***187***
Database: LUST REG 2, Date of Government Version: 09/30/2004
Database: LUST, Date of Government Version: 12/12/2016
Status: Open - Remediation
Facility Id: 01-2248
Facility Status: Remediation Plan
Global Id: T0600102064

EXXON ***990 SAN PABLO AVE.*** ***NNW 1/4 - 1/2 (0.420 mi.)*** ***Q77*** ***190***
Database: LUST, Date of Government Version: 12/12/2016
Status: Open - Assessment & Interim Remedial Action
Global Id: T0619716673

NONE ***1001 MARIN AVE*** ***NNW 1/4 - 1/2 (0.422 mi.)*** ***78*** ***196***
Database: LUST REG 2, Date of Government Version: 09/30/2004
Facility Id: 01-2342
Facility Status: Leak being confirmed

R STRONG HANDBLOWN A ***1235 4TH ST*** ***WSW 1/4 - 1/2 (0.437 mi.)*** ***T79*** ***197***
Database: LUST, Date of Government Version: 12/12/2016
Status: Completed - Case Closed
Global Id: T0600102060

R STRONG HANDBLOWN A 1235 4TH ST WSW 1/4 - 1/2 (0.437 mi.) T80 198
Database: LUST REG 2, Date of Government Version: 09/30/2004
Facility Id: 01-2243
Facility Status: Case Closed
date9: 6/25/1999

BERKELEY YAMAHA ***735 GILMAN ST*** ***WSW 1/4 - 1/2 (0.438 mi.)*** ***T81*** ***199***
Database: LUST REG 2, Date of Government Version: 09/30/2004
Database: LUST, Date of Government Version: 12/12/2016
Status: Completed - Case Closed

Facility Id: 01-2388
Facility Status: Case Closed
Global Id: T0600102198
date9: 10/22/1998

UC BERKELEY	777 HARRISON STREET	WSW 1/4 - 1/2 (0.457 mi.)	U83	202

Database: LUST REG 2, Date of Government Version: 09/30/2004
Database: LUST, Date of Government Version: 12/12/2016
Status: Completed - Case Closed
Facility Id: 01-1512
Facility Status: Post remedial action monitoring
Global Id: T0600101396

SAN PABLO MINI MART	***1580 SAN PABLO AVE***	***S 1/4 - 1/2 (0.457 mi.)***	***S84***	***204***

Database: LUST REG 2, Date of Government Version: 09/30/2004
Database: LUST, Date of Government Version: 12/12/2016
Status: Completed - Case Closed
Facility Id: 01-1332
Facility Status: Remediation Plan
Global Id: T0600101227

FLINT INK CORPORATIO	1350 FOURTH STREET	SW 1/4 - 1/2 (0.481 mi.)	V87	216

Database: LUST, Date of Government Version: 12/12/2016
Status: Completed - Case Closed
Global Id: T0600176676

TROUT PLUMBING	***812 PAGE ST***	***SW 1/4 - 1/2 (0.481 mi.)***	***88***	***220***

Database: LUST REG 2, Date of Government Version: 09/30/2004
Database: LUST, Date of Government Version: 12/12/2016
Status: Completed - Case Closed
Facility Id: 01-1501
Facility Status: Case Closed
Global Id: T0600101386
date9: 4/29/1997

TERMINAL MANUFACTURI	***707 GILMAN ST***	***WSW 1/4 - 1/2 (0.488 mi.)***	***T89***	***222***

Database: LUST, Date of Government Version: 12/12/2016
Status: Completed - Case Closed
Global Id: T10000006388

DOVER SALES CO	***707 PARK WAY***	***WSW 1/4 - 1/2 (0.491 mi.)***	***90***	***227***

Database: LUST REG 2, Date of Government Version: 09/30/2004
Database: LUST, Date of Government Version: 12/12/2016
Status: Completed - Case Closed
Facility Id: 01-0827
Facility Status: Post remedial action monitoring
Global Id: T0600100762

MANASSE BLOCK TANNIN	***1300 4TH ST***	***WSW 1/4 - 1/2 (0.493 mi.)***	***V91***	***238***

Database: LUST REG 2, Date of Government Version: 09/30/2004
Database: LUST, Date of Government Version: 12/12/2016
Status: Completed - Case Closed
Facility Id: 01-2328
Facility Status: Case Closed
Global Id: T0600102141
date9: 3/27/1998

EXECUTIVE SUMMARY

CA SLIC: Cleanup Program Sites (CPS; also known as Site Cleanups [SC] and formerly known as Spills, Leaks, Investigations, and Cleanups [SLIC] sites) included in GeoTracker. GeoTracker is the Water Boards data management system for sites that impact, or have the potential to impact, water quality in California, with emphasis on groundwater.

A review of the CA SLIC list, as provided by EDR, has revealed that there are 9 CA SLIC sites within approximately 0.5 miles of the target property.

Lower Elevation	Address	Direction / Distance	Map ID	Page
EXPRESS ELECTRIC	***1071 SAN PABLO AVE***	***NNW 1/8 - 1/4 (0.145 mi.)***	***G32***	***59***
Database: SLIC, Date of Government Version: 12/12/2016 Facility Status: Completed - Case Closed Global Id: T06019775698				
CAMELIA STREET PROPE	1001 CAMELIA STREET	SSW 1/8 - 1/4 (0.234 mi.)	48	101
Database: SLIC, Date of Government Version: 12/12/2016 Facility Status: Open - Remediation Global Id: SL600192746				
WESTERN ROTO ENGRAVE	***1225 SIXTH STREET***	***WSW 1/4 - 1/2 (0.310 mi.)***	***M59***	***126***
Database: SLIC, Date of Government Version: 12/12/2016 Facility Status: Open - Verification Monitoring Global Id: SL20228846				
RVEEKO	1335 6TH ST	SW 1/4 - 1/2 (0.358 mi.)	P64	154
Database: SLIC REG 2, Date of Government Version: 09/30/2004 Facility Id: SLT2O021				
GREEN CHEMICAL FORME	801 GILMAN ST	WSW 1/4 - 1/2 (0.381 mi.)	O69	165
Database: SLIC REG 2, Date of Government Version: 09/30/2004 Facility Id: SLT2O03339				
ZAITLIAN PROPERTY	***1507 SAN PABLO***	***SSE 1/4 - 1/2 (0.417 mi.)***	***S76***	***187***
Database: SLIC, Date of Government Version: 12/12/2016 Facility Status: Open - Verification Monitoring Global Id: SL0600196284				
THE LIGATURE	***750 GILMAN ST***	***WSW 1/4 - 1/2 (0.464 mi.)***	***T85***	***211***
Database: SLIC, Date of Government Version: 12/12/2016 Facility Status: Open - Remediation Global Id: SL0600172262				
TUTTLE GALVANIZING	725 GILMAN ST	WSW 1/4 - 1/2 (0.468 mi.)	T86	216
Database: SLIC, Date of Government Version: 12/12/2016 Database: SLIC REG 2, Date of Government Version: 09/30/2004 Facility Status: Completed - Case Closed Facility Id: 01S0388 Global Id: T0600191536				
TERMINAL MANUFACTURI	***707 GILMAN ST***	***WSW 1/4 - 1/2 (0.488 mi.)***	***T89***	***222***
Database: SLIC, Date of Government Version: 12/12/2016 Facility Status: Open - Site Assessment Global Id: T10000009006				

EXECUTIVE SUMMARY

CA Alameda County CS: A listing of contaminated sites overseen by the Toxic Release Program (oil and groundwater contamination from chemical releases and spills) and the Leaking Underground Storage Tank Program (soil and ground water contamination from leaking petroleum USTs).

A review of the CA Alameda County CS list, as provided by EDR, and dated 10/12/2016 has revealed that there are 11 CA Alameda County CS sites within approximately 0.5 miles of the target property.

Equal/Higher Elevation	Address	Direction / Distance	Map ID	Page
ALBANY CITY OF Record Id: RO0000663 Status: Case Closed	***1247 MARIN AVE***	***NNE 1/4 - 1/2 (0.409 mi.)***	***75***	***185***

Lower Elevation	Address	Direction / Distance	Map ID	Page
NICKSON AUTO REPAIR Record Id: RO0003028 Status: Leak Confirmation Status: Case Closed	***1111 SAN PABLO AVE***	***NNW 0 - 1/8 (0.092 mi.)***	***D20***	***34***
EXPRESS ELECTRIC Record Id: RO0002646 Status: Case Closed	***1071 SAN PABLO AVE***	***NNW 1/8 - 1/4 (0.145 mi.)***	***G32***	***59***
UNIVERSITY OF CALIFO Record Id: RO0000784 Status: Case Closed	***1050 SAN PABLO AVENU***	***NNW 1/8 - 1/4 (0.184 mi.)***	***G35***	***68***
ARCO #02035 Record Id: RO0000100 Status: Preliminary Site Assessment Underway Status: Pollution Characterization Status: Remediation Plan Status: Remedial Action Underway Status: Case Closed	***1001 SAN PABLO AVE***	***NNW 1/4 - 1/2 (0.302 mi.)***	***N58***	***116***
SHELL #13-5037 Record Id: RO0000121 Status: Pollution Characterization Status: Case Closed	***999 SAN PABLO***	***NNW 1/4 - 1/2 (0.335 mi.)***	***N60***	***137***
FIRESTONE #3655 Record Id: RO0000119 Status: Pollution Characterization	***969 SAN PABLO AVE***	***NNW 1/4 - 1/2 (0.408 mi.)***	***74***	***180***
EXXON Record Id: RO0002974 Status: Leak Confirmation Status: Preliminary Site Assessment Underway	***990 SAN PABLO AVE.***	***NNW 1/4 - 1/2 (0.420 mi.)***	***Q77***	***190***
NONE Record Id: RO0000297 Status: Leak Confirmation Status: Pollution Characterization	***1001 MARIN AVE***	***NNW 1/4 - 1/2 (0.422 mi.)***	***78***	***196***
BERKELEY YAMAHA Record Id: RO0000766 Status: Leak Confirmation Status: Case Closed	***735 GILMAN ST***	***WSW 1/4 - 1/2 (0.438 mi.)***	***T81***	***199***
DOVER SALES CO Record Id: RO0001202	***707 PARK WAY***	***WSW 1/4 - 1/2 (0.491 mi.)***	***90***	***227***

Status: Case Closed

State and tribal registered storage tank lists

CA UST: The Underground Storage Tank database contains registered USTs. USTs are regulated under Subtitle I of the Resource Conservation and Recovery Act (RCRA). The data come from the State Water Resources Control Board's Hazardous Substance Storage Container Database.

A review of the CA UST list, as provided by EDR, has revealed that there are 2 CA UST sites within approximately 0.25 miles of the target property.

Equal/Higher Elevation	Address	Direction / Distance	Map ID	Page
XTRA OIL COMPANY	***1399 SAN PABLO AVE***	***SSE 1/8 - 1/4 (0.206 mi.)***	***H42***	***81***
Database: UST, Date of Government Version: 09/12/2016 Facility Id: 357				

Lower Elevation	Address	Direction / Distance	Map ID	Page
CHEVRON STATION #174	1300 SAN PABLO AVE	S 0 - 1/8 (0.118 mi.)	E24	46
Database: UST, Date of Government Version: 09/12/2016 Facility Id: 99				

CA AST: A listing of aboveground storage tank petroleum storage tank locations.

A review of the CA AST list, as provided by EDR, and dated 07/06/2016 has revealed that there is 1 CA AST site within approximately 0.25 miles of the target property.

Lower Elevation	Address	Direction / Distance	Map ID	Page
Not reported	901 GILMAN ST	WSW 1/8 - 1/4 (0.237 mi.)	I49	102

State and tribal voluntary cleanup sites

CA VCP: Contains low threat level properties with either confirmed or unconfirmed releases and the project proponents have request that DTSC oversee investigation and/or cleanup activities and have agreed to provide coverage for DTSC's costs.

A review of the CA VCP list, as provided by EDR, and dated 10/31/2016 has revealed that there is 1 CA VCP site within approximately 0.5 miles of the target property.

Lower Elevation	Address	Direction / Distance	Map ID	Page
HARRISON STREET PLAY	***FOURTH AND HARRISON***	***WSW 1/4 - 1/2 (0.447 mi.)***	***U82***	***200***
Status: Refer: RWQCB Facility Id: 1990022				

EXECUTIVE SUMMARY

State and tribal Brownfields sites

CA BROWNFIELDS: A listing of sites the SWRCB considers to be Brownfields since these are sites have come to them through the MOA Process.

A review of the CA BROWNFIELDS list, as provided by EDR, and dated 01/03/2017 has revealed that there is 1 CA BROWNFIELDS site within approximately 0.5 miles of the target property.

Lower Elevation	Address	Direction / Distance	Map ID	Page
TERMINAL MANUFACTURI	*707 GILMAN ST*	*WSW 1/4 - 1/2 (0.488 mi.)*	*T89*	*222*

ADDITIONAL ENVIRONMENTAL RECORDS

Local Lists of Hazardous waste / Contaminated Sites

CA HIST Cal-Sites: Formerly known as ASPIS, this database contains both known and potential hazardous substance sites. The source is the California Department of Toxic Substance Control. No longer updated by the state agency. It has been replaced by ENVIROSTOR.

A review of the CA HIST Cal-Sites list, as provided by EDR, and dated 08/08/2005 has revealed that there are 2 CA HIST Cal-Sites sites within approximately 1 mile of the target property.

Equal/Higher Elevation	Address	Direction / Distance	Map ID	Page
K & S MANAGEMENT	*1138 DELAWARE ST*	*SSE 1/2 - 1 (0.745 mi.)*	*102*	*299*

Lower Elevation	Address	Direction / Distance	Map ID	Page
DOVER SALES CO	*707 PARK WAY*	*WSW 1/4 - 1/2 (0.491 mi.)*	*90*	*227*

Local Lists of Registered Storage Tanks

CA SWEEPS UST: Statewide Environmental Evaluation and Planning System. This underground storage tank listing was updated and maintained by a company contacted by the SWRCB in the early 1990's. The listing is no longer updated or maintained. The local agency is the contact for more information on a site on the SWEEPS list.

A review of the CA SWEEPS UST list, as provided by EDR, and dated 06/01/1994 has revealed that there are 10 CA SWEEPS UST sites within approximately 0.25 miles of the target property.

Equal/Higher Elevation	Address	Direction / Distance	Map ID	Page
YEN'S AUTO SERVICE Status: A Tank Status: A Comp Number: 39633	*1299 SAN PABLO AVE*	*SSE 0 - 1/8 (0.079 mi.)*	*E17*	*27*
XTRA OIL COMPANY Status: A Tank Status: A Comp Number: 12	*1399 SAN PABLO AVE*	*SSE 1/8 - 1/4 (0.206 mi.)*	*H42*	*81*

Lower Elevation	Address	Direction / Distance	Map ID	Page
AAMCO TR	*1177 SAN PABLO AVER*	*NW 0 - 1/8 (0.027 mi.)*	*A6*	*13*

Comp Number: 52545				
GENERAL TRANSMISSION Status: A Comp Number: 68842	***1187 SAN PABLO AVE***	***NNW 0 - 1/8 (0.042 mi.)***	***A11***	***18***
NICKSON AUTO REPAIR Comp Number: 286	***1111 SAN PABLO AVE***	***NNW 0 - 1/8 (0.092 mi.)***	***D20***	***34***
CHEVRON STATION USA Status: A Tank Status: A Comp Number: 62123	***1300 SAN PABLO AVE***	***S 0 - 1/8 (0.118 mi.)***	***E28***	***52***
EXPRESS ELECTRIC Comp Number: 87565	***1071 SAN PABLO AVE***	***NNW 1/8 - 1/4 (0.145 mi.)***	***G32***	***59***
DINWIDDIE CONSTRUCTI Comp Number: 19801	***1201 EIGHTH STREET***	***W 1/8 - 1/4 (0.198 mi.)***	***I39***	***76***
PLAZA ELECTRIC SERVI Comp Number: 98393	1041 SAN PABLO AVE	NNW 1/8 - 1/4 (0.212 mi.)	46	99
ALL STAR STEAKS Comp Number: 67664	***1411 SAN PABLO AVE***	***SSE 1/8 - 1/4 (0.247 mi.)***	***L53***	***108***

CA HIST UST: Historical UST Registered Database.

A review of the CA HIST UST list, as provided by EDR, and dated 10/15/1990 has revealed that there are 7 CA HIST UST sites within approximately 0.25 miles of the target property.

Equal/Higher Elevation	Address	Direction / Distance	Map ID	Page
MOBIL SERVICE STATIO Facility Id: 00000039633	1299 SAN PABLO AVE	SSE 0 - 1/8 (0.079 mi.)	E16	26

Lower Elevation	Address	Direction / Distance	Map ID	Page
AAMCO TR Facility Id: 00000052545	1177 SAN PABLO AVER	NW 0 - 1/8 (0.067 mi.)	D15	25
91745 Facility Id: 00000062123	1300 SAN PABLO AVE	S 0 - 1/8 (0.118 mi.)	E25	47
DINWIDDIE CONSTRUCTI Facility Id: 00000019801	1201 8TH ST	WSW 1/8 - 1/4 (0.191 mi.)	I36	72
DINWIDDIE CONSTRUCTI	***1201 EIGHTH STREET***	***W 1/8 - 1/4 (0.198 mi.)***	***I39***	***76***
ALL STAR STEAKS Facility Id: 00000067664	1411 SAN PABLO AVE	SSE 1/8 - 1/4 (0.247 mi.)	L52	108
ALL STAR STEAKS	***1411 SAN PABLO AVE***	***SSE 1/8 - 1/4 (0.247 mi.)***	***L53***	***108***

CA FID UST: The Facility Inventory Database contains active and inactive underground storage tank locations. The source is the State Water Resource Control Board.

A review of the CA FID UST list, as provided by EDR, and dated 10/31/1994 has revealed that there are 4 CA FID UST sites within approximately 0.25 miles of the target property.

Equal/Higher Elevation	Address	Direction / Distance	Map ID	Page
XTRA OIL COMPANY	***1399 SAN PABLO AVE***	***SSE 1/8 - 1/4 (0.206 mi.)***	***H43***	***84***

Facility Id: 01001800
Status: A

Lower Elevation	Address	Direction / Distance	Map ID	Page
AAMCO TR Facility Id: 01003142 Status: A	***1177 SAN PABLO AVER***	***NW 0 - 1/8 (0.027 mi.)***	***A6***	***13***
DINWIDDIE CONSTRUCTI Facility Id: 01000624 Status: A	***1201 8TH ST***	***W 1/8 - 1/4 (0.198 mi.)***	***I41***	***78***
ALL STAR STEAKS Facility Id: 01000137 Status: A	***1411 SAN PABLO AVE***	***SSE 1/8 - 1/4 (0.247 mi.)***	***L53***	***108***

Local Land Records

CA DEED: The use of recorded land use restrictions is one of the methods the DTSC uses to protect the public from unsafe exposures to hazardous substances and wastes .

A review of the CA DEED list, as provided by EDR, and dated 12/06/2016 has revealed that there is 1 CA DEED site within approximately 0.5 miles of the target property.

Lower Elevation	Address	Direction / Distance	Map ID	Page
THE LIGATURE Status: OPEN - REMEDIATION Envirostor ID: SL0600172262	***750 GILMAN ST***	***WSW 1/4 - 1/2 (0.464 mi.)***	***T85***	***211***

Other Ascertainable Records

RCRA NonGen / NLR: RCRAInfo is EPA's comprehensive information system, providing access to data supporting the Resource Conservation and Recovery Act (RCRA) of 1976 and the Hazardous and Solid Waste Amendments (HSWA) of 1984. The database includes selective information on sites which generate, transport, store, treat and/or dispose of hazardous waste as defined by the Resource Conservation and Recovery Act (RCRA). Non-Generators do not presently generate hazardous waste.

A review of the RCRA NonGen / NLR list, as provided by EDR, and dated 12/12/2016 has revealed that there is 1 RCRA NonGen / NLR site within approximately 0.25 miles of the target property.

Lower Elevation	Address	Direction / Distance	Map ID	Page
BURLINGTON ENVIRONME	***950 GILMAN ST***	***SW 1/8 - 1/4 (0.208 mi.)***	***J44***	***96***

EXECUTIVE SUMMARY

CA HIST CORTESE: The sites for the list are designated by the State Water Resource Control Board [LUST], the Integrated Waste Board [SWF/LS], and the Department of Toxic Substances Control [CALSITES]. This listing is no longer updated by the state agency.

A review of the CA HIST CORTESE list, as provided by EDR, and dated 04/01/2001 has revealed that there are 34 CA HIST CORTESE sites within approximately 0.5 miles of the target property.

Equal/Higher Elevation	Address	Direction / Distance	Map ID	Page
YEN'S AUTO SERVICE Reg Id: 01-2202	***1299 SAN PABLO AVE***	***SSE 0 - 1/8 (0.079 mi.)***	***E17***	***27***
XTRA OIL COMPANY Reg Id: 01-1685	***1399 SAN PABLO AVE***	***SSE 1/8 - 1/4 (0.206 mi.)***	***H43***	***84***
HENRY BASURTO'S SERV Reg Id: 01-1905	***1321 GILMAN ST***	***E 1/4 - 1/2 (0.373 mi.)***	***67***	***160***
ALBANY CITY OF Reg Id: 01-2081	***1247 MARIN AVE***	***NNE 1/4 - 1/2 (0.409 mi.)***	***75***	***185***

Lower Elevation	Address	Direction / Distance	Map ID	Page
FOREIGN AUTO CENTER Reg Id: 01-0653	***1197 SAN PABLO AVE***	***NNW 0 - 1/8 (0.018 mi.)***	***A4***	***11***
AAMCO TR Reg Id: 01-2176	***1177 SAN PABLO AVER***	***NW 0 - 1/8 (0.027 mi.)***	***A6***	***13***
GENERAL TRANSMISSION Reg Id: 01-2165	***1187 SAN PABLO AVE***	***NNW 0 - 1/8 (0.042 mi.)***	***A11***	***18***
NICKSON AUTO REPAIR Reg Id: 01-1046	***1111 SAN PABLO AVE***	***NNW 0 - 1/8 (0.092 mi.)***	***D20***	***34***
CHEVRON Reg Id: 01-0319	***1300 SAN PABLO AVE***	***S 0 - 1/8 (0.118 mi.)***	***E23***	***37***
SALES BUILDING Reg Id: 01-1286	***1310 SAN PABLO AVE***	***S 0 - 1/8 (0.121 mi.)***	***E29***	***53***
UNIVERSITY OF CALIFO Reg Id: 01-2278	***1050 SAN PABLO AVENU***	***NNW 1/8 - 1/4 (0.184 mi.)***	***G35***	***68***
DINWIDDIE CONSTRUCTI Reg Id: 01-0493	***1201 8TH ST***	***W 1/8 - 1/4 (0.198 mi.)***	***I41***	***78***
UTILITY BODY COMPANY Reg Id: 01-1628	***901 GILMAN ST***	***WSW 1/8 - 1/4 (0.237 mi.)***	***I51***	***106***
ALL STAR STEAKS Reg Id: 01-0019	***1411 SAN PABLO AVE***	***SSE 1/8 - 1/4 (0.247 mi.)***	***L53***	***108***
CLEAR COMM Reg Id: 01-1550	***945 CAMELIA***	***SSW 1/4 - 1/2 (0.263 mi.)***	***K55***	***111***
AC PAPER Reg Id: 01-0023	***1321 7TH ST***	***SW 1/4 - 1/2 (0.266 mi.)***	***56***	***113***
PODLESAK PROPERTY Reg Id: 01-1188	***1241 6TH ST***	***WSW 1/4 - 1/2 (0.291 mi.)***	***M57***	***115***
ARCO #02035 Reg Id: 01-0088	***1001 SAN PABLO AVE***	***NNW 1/4 - 1/2 (0.302 mi.)***	***N58***	***116***
SHELL #13-5037 Reg Id: 01-1383	***999 SAN PABLO***	***NNW 1/4 - 1/2 (0.335 mi.)***	***N60***	***137***
ATLAS WELDING SUPPLY	***1224 6TH ST***	***WSW 1/4 - 1/2 (0.336 mi.)***	***M62***	***144***

Reg Id: 01-0135				
FRANK'S TIRE SERVICE	***820 GILMAN ST***	***WSW 1/4 - 1/2 (0.345 mi.)***	***O63***	***146***
Reg Id: 01-0662				
RVEECO INC	***1335 6TH ST***	***SW 1/4 - 1/2 (0.358 mi.)***	***P65***	***154***
Reg Id: 01-1270				
GREEN CHEMICAL PRODU	***801 GILMAN ST***	***WSW 1/4 - 1/2 (0.381 mi.)***	***O70***	***166***
Reg Id: 01-1941				
LONESTAR INDUSTRIES	***808 GILMAN ST***	***WSW 1/4 - 1/2 (0.384 mi.)***	***O71***	***169***
Reg Id: 01-0922				
AT&T CALIFORNIA - Q2	***1206 5TH ST***	***WSW 1/4 - 1/2 (0.401 mi.)***	***R72***	***175***
Reg Id: 2466				
FIRESTONE #3655	***969 SAN PABLO AVE***	***NNW 1/4 - 1/2 (0.408 mi.)***	***74***	***180***
Reg Id: 01-1806				
ZAITLIAN PROPERTY	***1507 SAN PABLO***	***SSE 1/4 - 1/2 (0.417 mi.)***	***S76***	***187***
Reg Id: 01-2248				
NONE	***1001 MARIN AVE***	***NNW 1/4 - 1/2 (0.422 mi.)***	***78***	***196***
Reg Id: 01-2342				
R STRONG HANDBLOWN A	***1235 4TH ST***	***WSW 1/4 - 1/2 (0.437 mi.)***	***T79***	***197***
Reg Id: 01-2243				
BERKELEY YAMAHA	***735 GILMAN ST***	***WSW 1/4 - 1/2 (0.438 mi.)***	***T81***	***199***
Reg Id: 01-2388				
SAN PABLO MINI MART	***1580 SAN PABLO AVE***	***S 1/4 - 1/2 (0.457 mi.)***	***S84***	***204***
Reg Id: 01-1332				
TROUT PLUMBING	***812 PAGE ST***	***SW 1/4 - 1/2 (0.481 mi.)***	***88***	***220***
Reg Id: 01-1501				
DOVER SALES CO	***707 PARK WAY***	***WSW 1/4 - 1/2 (0.491 mi.)***	***90***	***227***
Reg Id: 01-0827				
MANASSE BLOCK TANNIN	***1300 4TH ST***	***WSW 1/4 - 1/2 (0.493 mi.)***	***V91***	***238***
Reg Id: 01-2328				

CA HWP: Detailed information on permitted hazardous waste facilities and corrective action ("cleanups") tracked in EnviroStor.

A review of the CA HWP list, as provided by EDR, and dated 11/21/2016 has revealed that there are 4 CA HWP sites within approximately 1 mile of the target property.

Lower Elevation	Address	Direction / Distance	Map ID	Page
ALCAN INGOT & POWDER	***1069 SECOND STREET***	***W 1/2 - 1 (0.568 mi.)***	***W93***	***244***
EPA Id: CAD027909886				
Cleanup Status: PROTECTIVE FILER				
COURTAULDS AEROSPACE	***1608 FOURTH ST***	***SSW 1/2 - 1 (0.657 mi.)***	***X100***	***293***
EPA Id: CAD009110867				
Cleanup Status: CLOSED				
SAFETY KLEEN CORP	***1717 FOURTH ST***	***SSW 1/2 - 1 (0.785 mi.)***	***103***	***302***
EPA Id: CAD070148432				
Cleanup Status: NON-OPERATING				
KAISER FOUNDATION HO	***1795 SECOND STREET***	***SSW 1/2 - 1 (0.866 mi.)***	***104***	***311***

EPA Id: CAD983600339
Cleanup Status: CLOSED

NY MANIFEST: Manifest is a document that lists and tracks hazardous waste from the generator through transporters to a TSD facility.

A review of the NY MANIFEST list, as provided by EDR, and dated 01/30/2017 has revealed that there is 1 NY MANIFEST site within approximately 0.25 miles of the target property.

Lower Elevation	Address	Direction / Distance	Map ID	Page
UNIVERSITY OF CALIFO EPA ID: CAD000303966	1050 SAN PALO AVE	NNW 1/8 - 1/4 (0.184 mi.)	G34	67

CA Notify 65: Listings of all Proposition 65 incidents reported to counties by the State Water Resources Control Board and the Regional Water Quality Control Board. This database is no longer updated by the reporting agency.

A review of the CA Notify 65 list, as provided by EDR, and dated 12/16/2016 has revealed that there are 5 CA Notify 65 sites within approximately 1 mile of the target property.

Lower Elevation	Address	Direction / Distance	Map ID	Page
HATHAWAY DINWIDDIE C	***1201 8TH STREET***	***W 1/8 - 1/4 (0.198 mi.)***	***I38***	***75***
SHELL #13-5037	***999 SAN PABLO***	***NNW 1/4 - 1/2 (0.335 mi.)***	***N60***	***137***
COSHELL LAUNDRY	***1634 SAN PABLO AVE***	***S 1/2 - 1 (0.537 mi.)***	***92***	***244***
WESTERN REGIONAL RES	800 BUCHANAN ST.	NW 1/2 - 1 (0.651 mi.)	97	258
BUEHRER INC	***1061 EASTSHORE HWY***	***WNW 1/2 - 1 (0.652 mi.)***	***98***	***259***

EDR HIGH RISK HISTORICAL RECORDS

EDR Exclusive Records

EDR Hist Auto: EDR has searched selected national collections of business directories and has collected listings of potential gas station/filling station/service station sites that were available to EDR researchers. EDR's review was limited to those categories of sources that might, in EDR's opinion, include gas station/filling station/service station establishments. The categories reviewed included, but were not limited to gas, gas station, gasoline station, filling station, auto, automobile repair, auto service station, service station, etc. This database falls within a category of information EDR classifies as "High Risk Historical Records", or HRHR. EDR's HRHR effort presents unique and sometimes proprietary data about past sites and operations that typically create environmental concerns, but may not show up in current government records searches.

A review of the EDR Hist Auto list, as provided by EDR, has revealed that there are 10 EDR Hist Auto sites within approximately 0.125 miles of the target property.

Equal/Higher Elevation	Address	Direction / Distance	Map ID	Page
Not reported	1223 SAN PABLO AVE	S 0 - 1/8 (0.023 mi.)	B5	13
Not reported	1299 SAN PABLO AVE	SSE 0 - 1/8 (0.079 mi.)	E18	30

Lower Elevation	Address	Direction / Distance	Map ID	Page
Not reported	1199 SAN PABLO AVE	NNW 0 - 1/8 (0.015 mi.)	A2	9

EXECUTIVE SUMMARY

Lower Elevation	Address	Direction / Distance	Map ID	Page
Not reported	1197 SAN PABLO AVE	NNW 0 - 1/8 (0.018 mi.)	A3	9
Not reported	1193 SAN PABLO AVE	NNW 0 - 1/8 (0.030 mi.)	A8	16
Not reported	1187 SAN PABLO AVE	NNW 0 - 1/8 (0.042 mi.)	A10	17
Not reported	1177 SAN PABLO AVE	NNW 0 - 1/8 (0.059 mi.)	A13	23
Not reported	1111 SAN PABLO AVE	NNW 0 - 1/8 (0.092 mi.)	D21	35
THOME I A	1299 SAN PABLO AVE	S 0 - 1/8 (0.097 mi.)	E22	36
Database: EDR Hist Auto, Date of Government Version: 02/20/2007				
Not reported	1300 SAN PABLO AVE	S 0 - 1/8 (0.118 mi.)	E27	51

EDR Hist Cleaner: EDR has searched selected national collections of business directories and has collected listings of potential dry cleaner sites that were available to EDR researchers. EDR's review was limited to those categories of sources that might, in EDR's opinion, include dry cleaning establishments. The categories reviewed included, but were not limited to dry cleaners, cleaners, laundry, laundromat, cleaning/laundry, wash & dry etc. This database falls within a category of information EDR classifies as "High Risk Historical Records", or HRHR. EDR's HRHR effort presents unique and sometimes proprietary data about past sites and operations that typically create environmental concerns, but may not show up in current government records searches.

A review of the EDR Hist Cleaner list, as provided by EDR, has revealed that there are 2 EDR Hist Cleaner sites within approximately 0.125 miles of the target property.

Equal/Higher Elevation	Address	Direction / Distance	Map ID	Page
TORCHIO PETER	1236 KAINS AVE	ESE 0 - 1/8 (0.028 mi.)	B7	16
Database: EDR Hist Cleaner, Date of Government Version: 02/20/2007				

Lower Elevation	Address	Direction / Distance	Map ID	Page
Not reported	1229 SAN PABLO AVE	S 0 - 1/8 (0.041 mi.)	B9	17

EXECUTIVE SUMMARY

Due to poor or inadequate address information, the following sites were not mapped. Count: 4 records.

Site Name	Database(s)
ALBANY LDFL CO	SEMS-ARCHIVE
KRENZ INC	CA ENVIROSTOR
BERKELEY LANDFILL COMPANY	CA ENVIROSTOR
CALTRANS WEST FRONTAGE RD BERKELEY	CA ENVIROSTOR

OVERVIEW MAP - 4920603.2S

0 1/4 1/2 1 Miles

- Target Property
- Sites at elevations higher than or equal to the target property
- Sites at elevations lower than the target property
- Manufactured Gas Plants
- National Priority List Sites
- Dept. Defense Sites
- Indian Reservations BIA
- County Boundary
- Pipelines
- 100-year flood zone
- 500-year flood zone
- National Wetland Inventory
- State Wetlands
- Areas of Concern

This report includes Interactive Map Layers to display and/or hide map information. The legend includes only those icons for the default map view.

SITE NAME: Vacant Lot	CLIENT: Stellar Enviro Solutions
ADDRESS: 1201 and 1205 San Pablo Avenue Berkeley CA 94706	CONTACT: Steve Bittman INQUIRY #: 4920603.2s
LAT/LONG: 37.882066 / 122.295943	DATE: April 27, 2017 3:40 pm

Copyright © 2017 EDR, Inc. © 2015 TomTom Rel. 2015.

DETAIL MAP - 4920603.2S

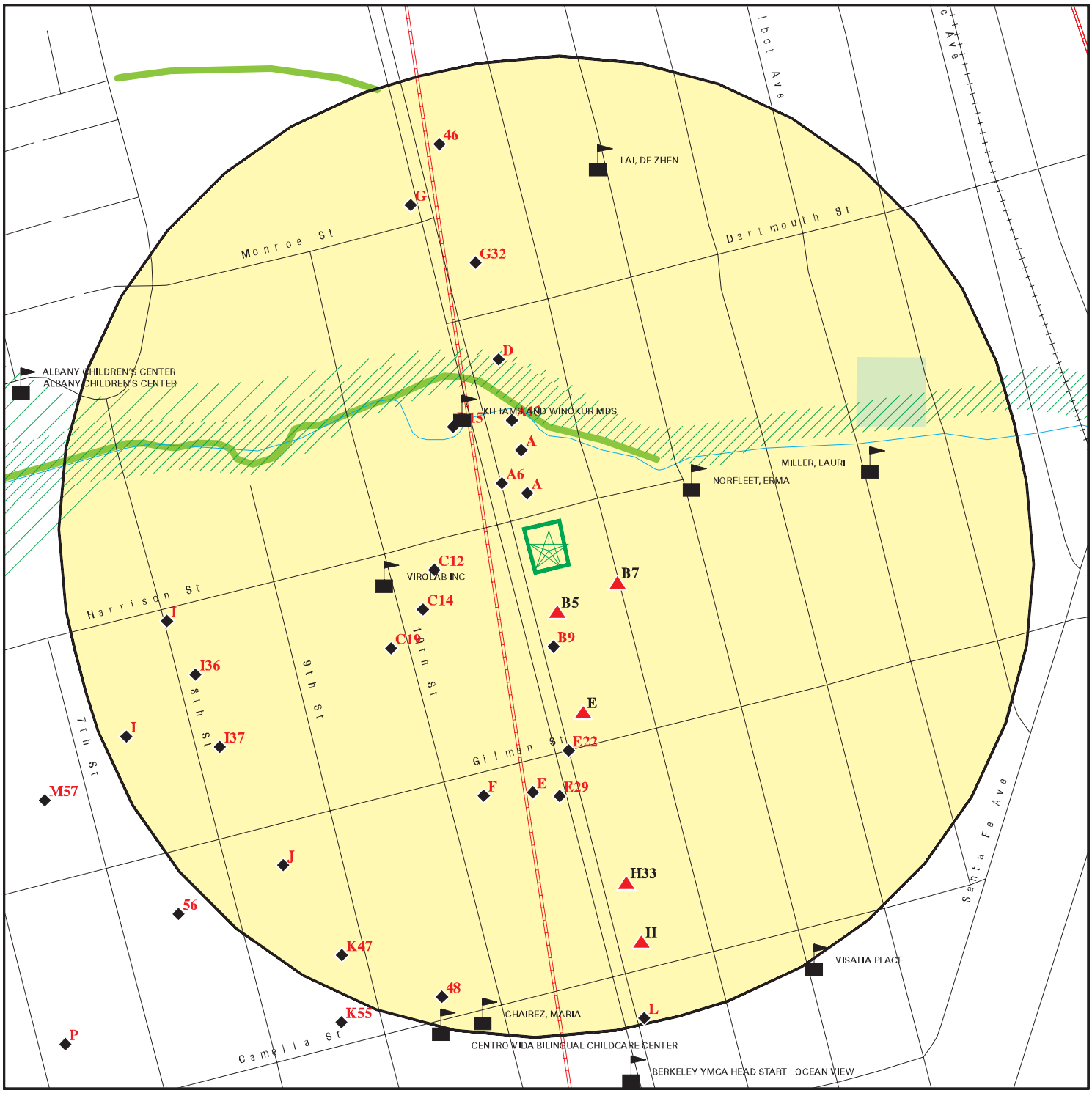

Target Property

Sites at elevations higher than or equal to the target property

Sites at elevations lower than the target property

Manufactured Gas Plants

Sensitive Receptors

National Priority List Sites

Dept. Defense Sites

0 1/16 1/8 1/4 Miles

Indian Reservations BIA

Pipelines

100-year flood zone

500-year flood zone

National Wetland Inventory

State Wetlands

Areas of Concern

This report includes Interactive Map Layers to display and/or hide map information. The legend includes only those icons for the default map view.

SITE NAME: Vacant Lot	CLIENT: Stellar Enviro Solutions
ADDRESS: 1201 and 1205 San Pablo Avenue Berkeley CA 94706	CONTACT: Steve Bittman INQUIRY #: 4920603.2s
LAT/LONG: 37.882066 / 122.295943	DATE: April 27, 2017 3:44 pm

Copyright © 2017 EDR, Inc. © 2015 TomTom Rel. 2015.

MAP FINDINGS SUMMARY

Database	Search Distance (Miles)	Target Property	< 1/8	1/8 - 1/4	1/4 - 1/2	1/2 - 1	> 1	Total Plotted
STANDARD ENVIRONMENTAL RECORDS								
Federal NPL site list								
NPL	1.000		0	0	0	0	NR	0
Proposed NPL	1.000		0	0	0	0	NR	0
NPL LIENS	0.001		0	NR	NR	NR	NR	0
Federal Delisted NPL site list								
Delisted NPL	1.000		0	0	0	0	NR	0
Federal CERCLIS list								
FEDERAL FACILITY	0.500		0	0	0	NR	NR	0
SEMS	0.500		0	0	0	NR	NR	0
Federal CERCLIS NFRAP site list								
SEMS-ARCHIVE	0.500		0	0	1	NR	NR	1
Federal RCRA CORRACTS facilities list								
CORRACTS	1.000		0	0	0	2	NR	2
Federal RCRA non-CORRACTS TSD facilities list								
RCRA-TSDF	0.500		0	0	0	NR	NR	0
Federal RCRA generators list								
RCRA-LQG	0.250		0	1	NR	NR	NR	1
RCRA-SQG	0.250		5	5	NR	NR	NR	10
RCRA-CESQG	0.250		1	0	NR	NR	NR	1
Federal institutional controls / engineering controls registries								
LUCIS	0.500		0	0	0	NR	NR	0
US ENG CONTROLS	0.500		0	0	0	NR	NR	0
US INST CONTROL	0.500		0	0	0	NR	NR	0
Federal ERNS list								
ERNS	0.001		0	NR	NR	NR	NR	0
State- and tribal - equivalent NPL								
CA RESPONSE	1.000		0	0	1	1	NR	2
State- and tribal - equivalent CERCLIS								
CA ENVIROSTOR	1.000		0	0	5	7	NR	12
State and tribal landfill and/or solid waste disposal site lists								
CA SWF/LF	0.500		0	0	0	NR	NR	0
State and tribal leaking storage tank lists								
CA LUST	0.500		9	8	30	NR	NR	47

MAP FINDINGS SUMMARY

Database	Search Distance (Miles)	Target Property	< 1/8	1/8 - 1/4	1/4 - 1/2	1/2 - 1	> 1	Total Plotted
INDIAN LUST	0.500		0	0	0	NR	NR	0
CA SLIC	0.500		0	2	7	NR	NR	9
CA Alameda County CS	0.500		1	2	8	NR	NR	11
State and tribal registered storage tank lists								
FEMA UST	0.250		0	0	NR	NR	NR	0
CA UST	0.250		1	1	NR	NR	NR	2
CA AST	0.250		0	1	NR	NR	NR	1
INDIAN UST	0.250		0	0	NR	NR	NR	0
State and tribal voluntary cleanup sites								
CA VCP	0.500		0	0	1	NR	NR	1
INDIAN VCP	0.500		0	0	0	NR	NR	0
State and tribal Brownfields sites								
CA BROWNFIELDS	0.500		0	0	1	NR	NR	1
ADDITIONAL ENVIRONMENTAL RECORDS								
Local Brownfield lists								
US BROWNFIELDS	0.500		0	0	0	NR	NR	0
Local Lists of Landfill / Solid Waste Disposal Sites								
CA WMUDS/SWAT	0.500		0	0	0	NR	NR	0
CA SWRCY	0.500		0	0	0	NR	NR	0
CA HAULERS	0.001		0	NR	NR	NR	NR	0
INDIAN ODI	0.500		0	0	0	NR	NR	0
DEBRIS REGION 9	0.500		0	0	0	NR	NR	0
ODI	0.500		0	0	0	NR	NR	0
IHS OPEN DUMPS	0.500		0	0	0	NR	NR	0
Local Lists of Hazardous waste / Contaminated Sites								
US HIST CDL	0.001		0	NR	NR	NR	NR	0
CA HIST Cal-Sites	1.000		0	0	1	1	NR	2
CA SCH	0.250		0	0	NR	NR	NR	0
CA CDL	0.001		0	NR	NR	NR	NR	0
CA Toxic Pits	1.000		0	0	0	0	NR	0
US CDL	0.001		0	NR	NR	NR	NR	0
Local Lists of Registered Storage Tanks								
CA SWEEPS UST	0.250		5	5	NR	NR	NR	10
CA HIST UST	0.250		3	4	NR	NR	NR	7
CA FID UST	0.250		1	3	NR	NR	NR	4
Local Land Records								
CA LIENS	0.001		0	NR	NR	NR	NR	0
LIENS 2	0.001		0	NR	NR	NR	NR	0
CA DEED	0.500		0	0	1	NR	NR	1

MAP FINDINGS SUMMARY

Database	Search Distance (Miles)	Target Property	< 1/8	1/8 - 1/4	1/4 - 1/2	1/2 - 1	> 1	Total Plotted
Records of Emergency Release Reports								
HMIRS	0.001		0	NR	NR	NR	NR	0
CA CHMIRS	0.001		0	NR	NR	NR	NR	0
CA LDS	0.001		0	NR	NR	NR	NR	0
CA MCS	0.001		0	NR	NR	NR	NR	0
CA SPILLS 90	0.001		0	NR	NR	NR	NR	0
Other Ascertainable Records								
RCRA NonGen / NLR	0.250		0	1	NR	NR	NR	1
FUDS	1.000		0	0	0	0	NR	0
DOD	1.000		0	0	0	0	NR	0
SCRD DRYCLEANERS	0.500		0	0	0	NR	NR	0
US FIN ASSUR	0.001		0	NR	NR	NR	NR	0
EPA WATCH LIST	0.001		0	NR	NR	NR	NR	0
2020 COR ACTION	0.250		0	0	NR	NR	NR	0
TSCA	0.001		0	NR	NR	NR	NR	0
TRIS	0.001		0	NR	NR	NR	NR	0
SSTS	0.001		0	NR	NR	NR	NR	0
ROD	1.000		0	0	0	0	NR	0
RMP	0.001		0	NR	NR	NR	NR	0
RAATS	0.001		0	NR	NR	NR	NR	0
PRP	0.001		0	NR	NR	NR	NR	0
PADS	0.001		0	NR	NR	NR	NR	0
ICIS	0.001		0	NR	NR	NR	NR	0
FTTS	0.001		0	NR	NR	NR	NR	0
MLTS	0.001		0	NR	NR	NR	NR	0
COAL ASH DOE	0.001		0	NR	NR	NR	NR	0
COAL ASH EPA	0.500		0	0	0	NR	NR	0
PCB TRANSFORMER	0.001		0	NR	NR	NR	NR	0
RADINFO	0.001		0	NR	NR	NR	NR	0
HIST FTTS	0.001		0	NR	NR	NR	NR	0
DOT OPS	0.001		0	NR	NR	NR	NR	0
CONSENT	1.000		0	0	0	0	NR	0
INDIAN RESERV	0.001		0	NR	NR	NR	NR	0
FUSRAP	1.000		0	0	0	0	NR	0
UMTRA	0.500		0	0	0	NR	NR	0
LEAD SMELTERS	0.001		0	NR	NR	NR	NR	0
US AIRS	0.001		0	NR	NR	NR	NR	0
US MINES	0.250		0	0	NR	NR	NR	0
ABANDONED MINES	0.001		0	NR	NR	NR	NR	0
FINDS	0.001		0	NR	NR	NR	NR	0
UXO	1.000		0	0	0	0	NR	0
DOCKET HWC	0.001		0	NR	NR	NR	NR	0
ECHO	0.001		0	NR	NR	NR	NR	0
FUELS PROGRAM	0.250		0	0	NR	NR	NR	0
CA BOND EXP. PLAN	1.000		0	0	0	0	NR	0
CA Cortese	0.500		0	0	0	NR	NR	0
CA CUPA Listings	0.250		0	0	NR	NR	NR	0
CA DRYCLEANERS	0.250		0	0	NR	NR	NR	0
CA EMI	0.001		0	NR	NR	NR	NR	0

MAP FINDINGS SUMMARY

Database	Search Distance (Miles)	Target Property	< 1/8	1/8 - 1/4	1/4 - 1/2	1/2 - 1	> 1	Total Plotted
CA ENF	0.001		0	NR	NR	NR	NR	0
CA Financial Assurance	0.001		0	NR	NR	NR	NR	0
CA HAZNET	0.001		0	NR	NR	NR	NR	0
CA ICE	0.001		0	NR	NR	NR	NR	0
CA HIST CORTESE	0.500		7	5	22	NR	NR	34
CA HWP	1.000		0	0	0	4	NR	4
CA HWT	0.250		0	0	NR	NR	NR	0
NY MANIFEST	0.250		0	1	NR	NR	NR	1
CA MINES	0.001		0	NR	NR	NR	NR	0
CA MWMP	0.250		0	0	NR	NR	NR	0
CA NPDES	0.001		0	NR	NR	NR	NR	0
CA PEST LIC	0.001		0	NR	NR	NR	NR	0
CA PROC	0.500		0	0	0	NR	NR	0
CA Notify 65	1.000		0	1	1	3	NR	5
CA UIC	0.001		0	NR	NR	NR	NR	0
CA WASTEWATER PITS	0.500		0	0	0	NR	NR	0
CA WDS	0.001		0	NR	NR	NR	NR	0
CA WIP	0.250		0	0	NR	NR	NR	0
EDR HIGH RISK HISTORICAL RECORDS								
EDR Exclusive Records								
EDR MGP	1.000		0	0	0	0	NR	0
EDR Hist Auto	0.125		10	NR	NR	NR	NR	10
EDR Hist Cleaner	0.125		2	NR	NR	NR	NR	2
EDR RECOVERED GOVERNMENT ARCHIVES								
Exclusive Recovered Govt. Archives								
CA RGA LF	0.001		0	NR	NR	NR	NR	0
CA RGA LUST	0.001		0	NR	NR	NR	NR	0
- Totals --		0	45	40	79	18	0	182

NOTES:

TP = Target Property

NR = Not Requested at this Search Distance

Sites may be listed in more than one database

A1 **NNW** **< 1/8** **0.015 mi.** **81 ft.**	**A + M AUTO BODY** **1199 SAN PABLO AVE** **BERKELEY, CA 94706** **Site 1 of 9 in cluster A**	**RCRA-SQG** **FINDS** **ECHO**	**1000122671** **CAD982479396**

Relative:
Lower

Actual:
49 ft.

RCRA-SQG:

Date form received by agency:	09/01/1996
Facility name:	A + M AUTO BODY
Facility address:	1199 SAN PABLO AVE BERKELEY, CA 94706
EPA ID:	CAD982479396
Mailing address:	SAN PABLO AVE BERKELEY, CA 94706
Contact:	Not reported
Contact address:	Not reported Not reported
Contact country:	US
Contact telephone:	Not reported
Contact email:	Not reported
EPA Region:	09
Classification:	Small Small Quantity Generator
Description:	Handler: generates more than 100 and less than 1000 kg of hazardous waste during any calendar month and accumulates less than 6000 kg of hazardous waste at any time; or generates 100 kg or less of hazardous waste during any calendar month, and accumulates more than 1000 kg of hazardous waste at any time

Owner/Operator Summary:

Owner/operator name:	RAHMAT SAMY
Owner/operator address:	NOT REQUIRED NOT REQUIRED, ME 99999
Owner/operator country:	Not reported
Owner/operator telephone:	(415) 555-1212
Legal status:	Private
Owner/Operator Type:	Owner
Owner/Op start date:	Not reported
Owner/Op end date:	Not reported
Owner/operator name:	NOT REQUIRED
Owner/operator address:	NOT REQUIRED NOT REQUIRED, ME 99999
Owner/operator country:	Not reported
Owner/operator telephone:	(415) 555-1212
Legal status:	Private
Owner/Operator Type:	Operator
Owner/Op start date:	Not reported
Owner/Op end date:	Not reported

Handler Activities Summary:

U.S. importer of hazardous waste:	No
Mixed waste (haz. and radioactive):	No
Recycler of hazardous waste:	No
Transporter of hazardous waste:	No
Treater, storer or disposer of HW:	No
Underground injection activity:	No
On-site burner exemption:	No
Furnace exemption:	No

A + M AUTO BODY (Continued) **1000122671**

Used oil fuel burner: No
Used oil processor: No
User oil refiner: No
Used oil fuel marketer to burner: No
Used oil Specification marketer: No
Used oil transfer facility: No
Used oil transporter: No

Violation Status: No violations found

FINDS:

Registry ID: 110002824169

Environmental Interest/Information System
RCRAInfo is a national information system that supports the Resource Conservation and Recovery Act (RCRA) program through the tracking of events and activities related to facilities that generate, transport, and treat, store, or dispose of hazardous waste. RCRAInfo allows RCRA program staff to track the notification, permit, compliance, and corrective action activities required under RCRA.

ECHO:
Envid: 1000122671
Registry ID: 110002824169
DFR URL: http://echo.epa.gov/detailed_facility_report?fid=110002824169

A2 **EDR Hist Auto** **1015177094**
NNW **1199 SAN PABLO AVE** **N/A**
< 1/8 **ALBANY, CA 94706**
0.015 mi.
81 ft. **Site 2 of 9 in cluster A**

Relative:
Lower

Actual:
49 ft.

EDR Historical Auto Stations:
Name: REPAIR & SMOG SPECIALIST
Year: 2002
Address: 1199 SAN PABLO AVE

Name: REPAIR & SMOG SPECIALIST
Year: 2003
Address: 1199 SAN PABLO AVE

A3 **EDR Hist Auto** **1015176913**
NNW **1197 SAN PABLO AVE** **N/A**
< 1/8 **ALBANY, CA 94706**
0.018 mi.
97 ft. **Site 3 of 9 in cluster A**

Relative:
Lower

Actual:
49 ft.

EDR Historical Auto Stations:
Name: FOREIGN AUTO CENTER SMOG
Year: 1999
Address: 1197 SAN PABLO AVE

Name: FOREIGN AUTO CENTER CUSTOMER SERVICE
Year: 2000

(Continued) **1015176913**

Address: 1197 SAN PABLO AVE

Name: FOREIGN AUTO CTR
Year: 2001
Address: 1197 SAN PABLO AVE

Name: GILMAN AUTO
Year: 2002
Address: 1197 SAN PABLO AVE

Name: GILMAN AUTO
Year: 2003
Address: 1197 SAN PABLO AVE

Name: GILMAN AUTO ELECTRICAL
Year: 2004
Address: 1197 SAN PABLO AVE

Name: GILMAN AUTO CENTER
Year: 2005
Address: 1197 SAN PABLO AVE

Name: GILMAN AUTO CENTER
Year: 2006
Address: 1197 SAN PABLO AVE

Name: GILMAN AUTO
Year: 2007
Address: 1197 SAN PABLO AVE

Name: GILMAN AUTO
Year: 2008
Address: 1197 SAN PABLO AVE

Name: GILMAN AUTO
Year: 2009
Address: 1197 SAN PABLO AVE

Name: GILMAN AUTO
Year: 2010
Address: 1197 SAN PABLO AVE

Name: GILMAN AUTO
Year: 2011
Address: 1197 SAN PABLO AVE

Name: GILMAN AUTO
Year: 2012
Address: 1197 SAN PABLO AVE

A4 NNW < 1/8 0.018 mi. 97 ft. | **FOREIGN AUTO CENTER**
1197 SAN PABLO AVE
BERKELEY, CA 94702

CA LUST **S101293413**
CA HIST CORTESE **N/A**

Site 4 of 9 in cluster A

Relative: Lower

Actual: 49 ft.

LUST:

Region:	STATE
Global Id:	T0600100603
Latitude:	37.8825069
Longitude:	-122.296107
Case Type:	LUST Cleanup Site
Status:	Completed - Case Closed
Status Date:	06/12/2003
Lead Agency:	BERKELEY, CITY OF
Case Worker:	GAF
Local Agency:	BERKELEY, CITY OF
RB Case Number:	01-0653
LOC Case Number:	01-0653
File Location:	Local Agency
Potential Media Affect:	Other Groundwater (uses other than drinking water)
Potential Contaminants of Concern:	Gasoline
Site History:	Not reported

Click here to access the California GeoTracker records for this facility:

Contact:

Global Id:	T0600100603
Contact Type:	Local Agency Caseworker
Contact Name:	GEOFFERY FIEDLER
Organization Name:	BERKELEY, CITY OF
Address:	2118 MILVIA STREET 3RD FLOOR
City:	BERKELEY
Email:	gfiedler@ci.berkeley.ca.us
Phone Number:	Not reported

Global Id:	T0600100603
Contact Type:	Regional Board Caseworker
Contact Name:	Regional Water Board
Organization Name:	SAN FRANCISCO BAY RWQCB (REGION 2)
Address:	1515 CLAY ST SUITE 1400
City:	OAKLAND
Email:	Not reported
Phone Number:	Not reported

Status History:

Global Id:	T0600100603
Status:	Open - Case Begin Date
Status Date:	02/10/1989

Global Id:	T0600100603
Status:	Open - Site Assessment
Status Date:	04/19/1989

Global Id:	T0600100603
Status:	Open - Verification Monitoring
Status Date:	02/09/1990

Global Id:	T0600100603

FOREIGN AUTO CENTER (Continued) **S101293413**

Status: Open - Site Assessment
Status Date: 02/26/1993

Global Id: T0600100603
Status: Completed - Case Closed
Status Date: 06/12/2003

Regulatory Activities:
Global Id: T0600100603
Action Type: Other
Date: 02/10/1989
Action: Leak Stopped

Global Id: T0600100603
Action Type: Other
Date: 02/10/1989
Action: Leak Reported

Global Id: T0600100603
Action Type: REMEDIATION
Date: 04/05/2000
Action: Excavation

Global Id: T0600100603
Action Type: Other
Date: 02/10/1989
Action: Leak Discovery

LUST REG 2:
Region: 2
Facility Id: 01-0653
Facility Status: Pollution Characterization
Case Number: 01-0653
How Discovered: Tank Closure
Leak Cause: Structure Failure
Leak Source: Tank
Date Leak Confirmed: 4/19/1989
Oversight Program: LUST
Prelim. Site Assesment Wokplan Submitted: Not reported
Preliminary Site Assesment Began: 2/26/1993
Pollution Characterization Began: 2/26/1993
Pollution Remediation Plan Submitted: Not reported
Date Remediation Action Underway: Not reported
Date Post Remedial Action Monitoring Began: 2/9/1990

HIST CORTESE:
Region: CORTESE
Facility County Code: 1
Reg By: LTNKA
Reg Id: 01-0653

B5 **EDR Hist Auto** **1015187071**
South **1223 SAN PABLO AVE** **N/A**
< 1/8 **ALBANY, CA 94706**
0.023 mi.
122 ft. **Site 1 of 3 in cluster B**

Relative:
Higher

Actual:
50 ft.

EDR Historical Auto Stations:

Name: 101 AUTO BODY
Year: 1999
Address: 1223 SAN PABLO AVE

Name: 101 AUTO BODY
Year: 2000
Address: 1223 SAN PABLO AVE

Name: 101 AUTO BODY
Year: 2005
Address: 1223 SAN PABLO AVE

Name: 101 AUTO BODY
Year: 2006
Address: 1223 SAN PABLO AVE

Name: 101 AUTO BODY
Year: 2007
Address: 1223 SAN PABLO AVE

Name: 101 AUTO BODY
Year: 2008
Address: 1223 SAN PABLO AVE

Name: 101 AUTO BODY
Year: 2010
Address: 1223 SAN PABLO AVE

Name: 101 AUTO BODY
Year: 2011
Address: 1223 SAN PABLO AVE

Name: 101 AUTO BODY SHOP
Year: 2012
Address: 1223 SAN PABLO AVE

A6 **AAMCO TR** **CA LUST** **S101580551**
NW **1177 SAN PABLO AVER** **CA SWEEPS UST** **N/A**
< 1/8 **BERKELEY, CA 94704** **CA FID UST**
0.027 mi. **CA HIST CORTESE**
145 ft. **Site 5 of 9 in cluster A**

Relative:
Lower

Actual:
48 ft.

LUST:

Region:	STATE
Global Id:	T0600102000
Latitude:	37.883073
Longitude:	-122.296291
Case Type:	LUST Cleanup Site
Status:	Completed - Case Closed
Status Date:	06/29/1998
Lead Agency:	BERKELEY, CITY OF
Case Worker:	GAF
Local Agency:	BERKELEY, CITY OF

AAMCO TR (Continued) **S101580551**

RB Case Number: 01-2176
LOC Case Number: 01-2176
File Location: Not reported
Potential Media Affect: Other Groundwater (uses other than drinking water)
Potential Contaminants of Concern: Waste Oil / Motor / Hydraulic / Lubricating
Site History: Not reported

Click here to access the California GeoTracker records for this facility:

Contact:
Global Id: T0600102000
Contact Type: Local Agency Caseworker
Contact Name: GEOFFERY FIEDLER
Organization Name: BERKELEY, CITY OF
Address: 2118 MILVIA STREET 3RD FLOOR
City: BERKELEY
Email: gfiedler@ci.berkeley.ca.us
Phone Number: Not reported

Global Id: T0600102000
Contact Type: Regional Board Caseworker
Contact Name: Regional Water Board
Organization Name: SAN FRANCISCO BAY RWQCB (REGION 2)
Address: 1515 CLAY ST SUITE 1400
City: OAKLAND
Email: Not reported
Phone Number: Not reported

Status History:
Global Id: T0600102000
Status: Open - Case Begin Date
Status Date: 04/16/1992

Global Id: T0600102000
Status: Open - Verification Monitoring
Status Date: 11/06/1997

Global Id: T0600102000
Status: Completed - Case Closed
Status Date: 06/29/1998

Regulatory Activities:
Global Id: T0600102000
Action Type: Other
Date: 04/16/1992
Action: Leak Stopped

Global Id: T0600102000
Action Type: Other
Date: 04/16/1992
Action: Leak Reported

Global Id: T0600102000
Action Type: ENFORCEMENT
Date: 06/29/1998
Action: Closure/No Further Action Letter

AAMCO TR (Continued) **S101580551**

Global Id: T0600102000
Action Type: Other
Date: 04/16/1992
Action: Leak Discovery

LUST REG 2:
Region: 2
Facility Id: 01-2176
Facility Status: Case Closed
Case Number: 01-2176
How Discovered: Tank Closure
Leak Cause: Structure Failure
Leak Source: Tank
Date Leak Confirmed: Not reported
Oversight Program: LUST
Prelim. Site Assesment Wokplan Submitted: Not reported
Preliminary Site Assesment Began: Not reported
Pollution Characterization Began: Not reported
Pollution Remediation Plan Submitted: Not reported
Date Remediation Action Underway: Not reported
Date Post Remedial Action Monitoring Began: 11/6/1997

SWEEPS UST:
Status: Not reported
Comp Number: 52545
Number: Not reported
Board Of Equalization: 44-001517
Referral Date: Not reported
Action Date: Not reported
Created Date: Not reported
Owner Tank Id: Not reported
SWRCB Tank Id: 01-020-052545-000001
Tank Status: Not reported
Capacity: 500
Active Date: Not reported
Tank Use: M.V. FUEL
STG: WASTE
Content: Not reported
Number Of Tanks: 2

Status: Not reported
Comp Number: 52545
Number: Not reported
Board Of Equalization: 44-001517
Referral Date: Not reported
Action Date: Not reported
Created Date: Not reported
Owner Tank Id: Not reported
SWRCB Tank Id: 01-020-052545-000002
Tank Status: Not reported
Capacity: Not reported
Active Date: Not reported
Tank Use: UNKNOWN
STG: PRODUCT
Content: Not reported

AAMCO TR (Continued) **S101580551**

Number Of Tanks: Not reported

CA FID UST:

Facility ID:	01003142
Regulated By:	UTNKA
Regulated ID:	00052545
Cortese Code:	Not reported
SIC Code:	Not reported
Facility Phone:	4155273713
Mail To:	Not reported
Mailing Address:	1177 SAN PABLO AVER
Mailing Address 2:	Not reported
Mailing City,St,Zip:	BERKELEY 94704
Contact:	Not reported
Contact Phone:	Not reported
DUNs Number:	Not reported
NPDES Number:	Not reported
EPA ID:	Not reported
Comments:	Not reported
Status:	Active

HIST CORTESE:

Region:	CORTESE
Facility County Code:	1
Reg By:	LTNKA
Reg Id:	01-2176

B7 **TORCHIO PETER** **EDR Hist Cleaner** **1009139838**
ESE **1236 KAINS AVE** **N/A**
< 1/8 **OAKLAND, CA**
0.028 mi.
148 ft. **Site 2 of 3 in cluster B**

Relative:
Higher

Actual:
52 ft.

EDR Historical Cleaners:

Name:	TORCHIO PETER
Year:	1925
Type:	CLEANERS DYERS AND PRESSERS

A8 **EDR Hist Auto** **1015176493**
NNW **1193 SAN PABLO AVE** **N/A**
< 1/8 **ALBANY, CA 94706**
0.030 mi.
158 ft. **Site 6 of 9 in cluster A**

Relative:
Lower

Actual:
48 ft.

EDR Historical Auto Stations:

Name:	GILMAN AUTO
Year:	2007
Address:	1193 SAN PABLO AVE

B9
South
< 1/8
0.041 mi.
217 ft.

EDR Hist Cleaner **1014983509**
N/A

1229 SAN PABLO AVE
ALBANY, CA 94706

Site 3 of 3 in cluster B

Relative:
Lower

Actual:
49 ft.

EDR Historical Cleaners:

Name: TURKO PERSIAN RUG CLEANING CO
Year: 2001
Address: 1229 SAN PABLO AVE

Name: TURKO PERSIAN RUG CLEANING CO
Year: 2002
Address: 1229 SAN PABLO AVE

Name: TURKO PERSIAN RUG CLEANING CO
Year: 2003
Address: 1229 SAN PABLO AVE

Name: TURKO PERSIAN RUG CLEANING CO
Year: 2004
Address: 1229 SAN PABLO AVE

Name: TURKO PERSIAN RUGCLEANING CO
Year: 2010
Address: 1229 SAN PABLO AVE

Name: TURKO PERSIAN RUG CLEANING CO
Year: 2011
Address: 1229 SAN PABLO AVE

Name: TURKO PERSIAN RUG CLEANING CO
Year: 2012
Address: 1229 SAN PABLO AVE

A10
NNW
< 1/8
0.042 mi.
220 ft.

EDR Hist Auto **1015175198**
N/A

1187 SAN PABLO AVE
ALBANY, CA 94706

Site 7 of 9 in cluster A

Relative:
Lower

Actual:
47 ft.

EDR Historical Auto Stations:

Name: GENERAL TRANSMISSIONS
Year: 1999
Address: 1187 SAN PABLO AVE

Name: GENERAL TRANSMISSIONS
Year: 2000
Address: 1187 SAN PABLO AVE

Name: GENERAL TRANSMISSIONS
Year: 2010
Address: 1187 SAN PABLO AVE

Name: GENERAL TRANSMISSIONS
Year: 2011
Address: 1187 SAN PABLO AVE

Name: GENERAL TRANSMISSIONS
Year: 2012

(Continued) **1015175198**

Address: 1187 SAN PABLO AVE

A11 NNW < 1/8 0.042 mi. 220 ft. | **GENERAL TRANSMISSIONS** | **CA LUST** | **S102430704**
1187 SAN PABLO AVE | **CA SWEEPS UST** | **N/A**
BERKELEY, CA 94704 | **CA HIST CORTESE**

Site 8 of 9 in cluster A

Relative: Lower

Actual: 47 ft.

LUST:

Region:	STATE
Global Id:	T0600101989
Latitude:	37.882834
Longitude:	-122.296214
Case Type:	LUST Cleanup Site
Status:	Completed - Case Closed
Status Date:	09/17/1996
Lead Agency:	BERKELEY, CITY OF
Case Worker:	GAF
Local Agency:	BERKELEY, CITY OF
RB Case Number:	01-2165
LOC Case Number:	01-2165
File Location:	Not reported
Potential Media Affect:	Other Groundwater (uses other than drinking water)
Potential Contaminants of Concern:	Waste Oil / Motor / Hydraulic / Lubricating
Site History:	Not reported

Click here to access the California GeoTracker records for this facility:

Contact:

Global Id:	T0600101989
Contact Type:	Local Agency Caseworker
Contact Name:	GEOFFERY FIEDLER
Organization Name:	BERKELEY, CITY OF
Address:	2118 MILVIA STREET 3RD FLOOR
City:	BERKELEY
Email:	gfiedler@ci.berkeley.ca.us
Phone Number:	Not reported

Global Id:	T0600101989
Contact Type:	Regional Board Caseworker
Contact Name:	Regional Water Board
Organization Name:	SAN FRANCISCO BAY RWQCB (REGION 2)
Address:	1515 CLAY ST SUITE 1400
City:	OAKLAND
Email:	Not reported
Phone Number:	Not reported

Status History:

Global Id:	T0600101989
Status:	Open - Case Begin Date
Status Date:	09/29/1995

Global Id:	T0600101989
Status:	Open - Site Assessment
Status Date:	08/10/1996

Global Id:	T0600101989
Status:	Completed - Case Closed

GENERAL TRANSMISSIONS (Continued) **S102430704**

Status Date: 09/17/1996

Regulatory Activities:

Global Id: T0600101989
Action Type: Other
Date: 09/29/1995
Action: Leak Stopped

Global Id: T0600101989
Action Type: Other
Date: 09/29/1995
Action: Leak Reported

Global Id: T0600101989
Action Type: Other
Date: 09/29/1995
Action: Leak Discovery

LUST REG 2:

Region: 2
Facility Id: 01-2165
Facility Status: Case Closed
Case Number: 01-2165
How Discovered: Tank Closure
Leak Cause: Corrosion
Leak Source: Tank
Date Leak Confirmed: 8/10/1996
Oversight Program: LUST
Prelim. Site Assesment Wokplan Submitted: Not reported
Preliminary Site Assesment Began: Not reported
Pollution Characterization Began: Not reported
Pollution Remediation Plan Submitted: Not reported
Date Remediation Action Underway: Not reported
Date Post Remedial Action Monitoring Began: Not reported

SWEEPS UST:

Status: Not reported
Comp Number: 68842
Number: Not reported
Board Of Equalization: Not reported
Referral Date: Not reported
Action Date: Not reported
Created Date: Not reported
Owner Tank Id: Not reported
SWRCB Tank Id: 01-020-068842-000001
Tank Status: Not reported
Capacity: 550
Active Date: Not reported
Tank Use: EMPTY
STG: WASTE
Content: WASTE OIL
Number Of Tanks: 1

Status: Active
Comp Number: 68842

GENERAL TRANSMISSIONS (Continued) **S102430704**

Number:	1
Board Of Equalization:	Not reported
Referral Date:	04-08-94
Action Date:	04-14-94
Created Date:	12-13-89
Owner Tank Id:	Not reported
SWRCB Tank Id:	Not reported
Tank Status:	Not reported
Capacity:	Not reported
Active Date:	Not reported
Tank Use:	Not reported
STG:	Not reported
Content:	Not reported
Number Of Tanks:	Not reported

HIST CORTESE:

Region:	CORTESE
Facility County Code:	1
Reg By:	LTNKA
Reg Id:	01-2165

C12
West
< 1/8
0.052 mi.
275 ft.

WALSH BRO MACHINE WORKS INC **RCRA-SQG** **1000381123**
1060 HARRISON ST **FINDS** **CAD981573082**
BERKELEY, CA 94710 **ECHO**
CA HAZNET

Site 1 of 3 in cluster C

Relative:
Lower

Actual:
45 ft.

RCRA-SQG:

Date form received by agency:	09/30/1986
Facility name:	WALSH BRO MACHINE WORKS INC
Facility address:	1060 HARRISON ST BERKELEY, CA 94710
EPA ID:	CAD981573082
Contact:	ENVIRONMENTAL MANAGER
Contact address:	1060 HARRISON ST BERKELEY, CA 94710
Contact country:	US
Contact telephone:	(415) 525-3300
Contact email:	Not reported
EPA Region:	09
Classification:	Small Small Quantity Generator
Description:	Handler: generates more than 100 and less than 1000 kg of hazardous waste during any calendar month and accumulates less than 6000 kg of hazardous waste at any time; or generates 100 kg or less of hazardous waste during any calendar month, and accumulates more than 1000 kg of hazardous waste at any time

Owner/Operator Summary:

Owner/operator name:	DAVID WALSH
Owner/operator address:	NOT REQUIRED NOT REQUIRED, ME 99999
Owner/operator country:	Not reported
Owner/operator telephone:	(415) 555-1212
Legal status:	Private
Owner/Operator Type:	Owner
Owner/Op start date:	Not reported
Owner/Op end date:	Not reported

WALSH BRO MACHINE WORKS INC (Continued) **1000381123**

Owner/operator name: NOT REQUIRED
Owner/operator address: NOT REQUIRED
NOT REQUIRED, ME 99999
Owner/operator country: Not reported
Owner/operator telephone: (415) 555-1212
Legal status: Private
Owner/Operator Type: Operator
Owner/Op start date: Not reported
Owner/Op end date: Not reported

Handler Activities Summary:
U.S. importer of hazardous waste: No
Mixed waste (haz. and radioactive): No
Recycler of hazardous waste: No
Transporter of hazardous waste: No
Treater, storer or disposer of HW: No
Underground injection activity: No
On-site burner exemption: No
Furnace exemption: No
Used oil fuel burner: No
Used oil processor: No
User oil refiner: No
Used oil fuel marketer to burner: No
Used oil Specification marketer: No
Used oil transfer facility: No
Used oil transporter: No

Violation Status: No violations found

FINDS:

Registry ID: 110002719014

Environmental Interest/Information System
California Hazardous Waste Tracking System - Datamart (HWTS-DATAMART) provides California with information on hazardous waste shipments for generators, transporters, and treatment, storage, and disposal facilities.

RCRAInfo is a national information system that supports the Resource Conservation and Recovery Act (RCRA) program through the tracking of events and activities related to facilities that generate, transport, and treat, store, or dispose of hazardous waste. RCRAInfo allows RCRA program staff to track the notification, permit, compliance, and corrective action activities required under RCRA.

ECHO:
Envid: 1000381123
Registry ID: 110002719014
DFR URL: http://echo.epa.gov/detailed_facility_report?fid=110002719014

HAZNET:
envid: 1000381123
Year: 2011
GEPAID: CAD981573082

WALSH BRO MACHINE WORKS INC (Continued) **1000381123**

Contact:	JON PSZENITZKI
Telephone:	5105253300
Mailing Name:	Not reported
Mailing Address:	1060 HARRISON ST
Mailing City,St,Zip:	BERKELEY, CA 947101534
Gen County:	Not reported
TSD EPA ID:	CAD980887418
TSD County:	Not reported
Waste Category:	Hydrocarbon solvents (benzene, hexane, Stoddard, Etc.)
Disposal Method:	Storage, Bulking, And/Or Transfer Off Site--No Treatment/Reovery (H010-H129) Or (H131-H135)
Tons:	0.22935
Cat Decode:	Not reported
Method Decode:	Not reported
Facility County:	Alameda

envid:	1000381123
Year:	2001
GEPAID:	CAD981573082
Contact:	JON PSZENITZKI
Telephone:	5105253300
Mailing Name:	Not reported
Mailing Address:	1060 HARRISON ST
Mailing City,St,Zip:	BERKELEY, CA 947101534
Gen County:	Not reported
TSD EPA ID:	CAD009452657
TSD County:	Not reported
Waste Category:	Unspecified organic liquid mixture
Disposal Method:	Recycler
Tons:	0.08
Cat Decode:	Not reported
Method Decode:	Not reported
Facility County:	Alameda

envid:	1000381123
Year:	2001
GEPAID:	CAD981573082
Contact:	JON PSZENITZKI
Telephone:	5105253300
Mailing Name:	Not reported
Mailing Address:	1060 HARRISON ST
Mailing City,St,Zip:	BERKELEY, CA 947101534
Gen County:	Not reported
TSD EPA ID:	CA0000084517
TSD County:	Not reported
Waste Category:	Aqueous solution with total organic residues less than 10 percent
Disposal Method:	Transfer Station
Tons:	1.08
Cat Decode:	Not reported
Method Decode:	Not reported
Facility County:	Alameda

envid:	1000381123
Year:	2001
GEPAID:	CAD981573082
Contact:	JON PSZENITZKI
Telephone:	5105253300

WALSH BRO MACHINE WORKS INC (Continued) **1000381123**

Mailing Name:	Not reported
Mailing Address:	1060 HARRISON ST
Mailing City,St,Zip:	BERKELEY, CA 947101534
Gen County:	Not reported
TSD EPA ID:	CA0000084517
TSD County:	Not reported
Waste Category:	Aqueous solution with total organic residues less than 10 percent
Disposal Method:	Transfer Station
Tons:	0.25
Cat Decode:	Not reported
Method Decode:	Not reported
Facility County:	Alameda

envid:	1000381123
Year:	2000
GEPAID:	CAD981573082
Contact:	JON PSZENITZKI
Telephone:	5105253300
Mailing Name:	Not reported
Mailing Address:	1060 HARRISON ST
Mailing City,St,Zip:	BERKELEY, CA 947101534
Gen County:	Not reported
TSD EPA ID:	CAD009452657
TSD County:	Not reported
Waste Category:	Unspecified organic liquid mixture
Disposal Method:	Recycler
Tons:	0.83
Cat Decode:	Not reported
Method Decode:	Not reported
Facility County:	Alameda

Click this hyperlink while viewing on your computer to access
11 additional CA_HAZNET: record(s) in the EDR Site Report.

A13 **EDR Hist Auto** **1015173443**
NNW **1177 SAN PABLO AVE** **N/A**
< 1/8 **ALBANY, CA 94706**
0.059 mi.
309 ft. **Site 9 of 9 in cluster A**

Relative:
Lower

Actual:
42 ft.

EDR Historical Auto Stations:

Name:	AAMCO TRANSMISSIONS
Year:	1999
Address:	1177 SAN PABLO AVE

Name:	AAMCO TRANSMISSIONS
Year:	2000
Address:	1177 SAN PABLO AVE

Name:	AAAMRON TRANSMISSIONS
Year:	2003
Address:	1177 SAN PABLO AVE

C14 WSW < 1/8 0.064 mi. 336 ft. | **CHRIS'S PAYLESS PLUMBING**
1207 TENTH STREET
BERKELEY, CA 94710 | **CA LUST** | **S106447934**
N/A

Site 2 of 3 in cluster C

Relative: Lower

Actual: 45 ft.

LUST:

Region:	STATE
Global Id:	T0600131578
Latitude:	37.881597
Longitude:	-122.297042
Case Type:	LUST Cleanup Site
Status:	Completed - Case Closed
Status Date:	04/05/2004
Lead Agency:	BERKELEY, CITY OF
Case Worker:	GAF
Local Agency:	BERKELEY, CITY OF
RB Case Number:	Not reported
LOC Case Number:	Tenth1207
File Location:	Local Agency
Potential Media Affect:	Other Groundwater (uses other than drinking water)
Potential Contaminants of Concern:	Gasoline, Diesel
Site History:	Not reported

Click here to access the California GeoTracker records for this facility:

Contact:

Global Id:	T0600131578
Contact Type:	Local Agency Caseworker
Contact Name:	GEOFFERY FIEDLER
Organization Name:	BERKELEY, CITY OF
Address:	2118 MILVIA STREET 3RD FLOOR
City:	BERKELEY
Email:	gfiedler@ci.berkeley.ca.us
Phone Number:	Not reported

Global Id:	T0600131578
Contact Type:	Regional Board Caseworker
Contact Name:	Regional Water Board
Organization Name:	SAN FRANCISCO BAY RWQCB (REGION 2)
Address:	1515 CLAY ST SUITE 1400
City:	OAKLAND
Email:	Not reported
Phone Number:	Not reported

Status History:

Global Id:	T0600131578
Status:	Open - Case Begin Date
Status Date:	12/01/1991

Global Id:	T0600131578
Status:	Open - Site Assessment
Status Date:	04/04/2004

Global Id:	T0600131578
Status:	Completed - Case Closed
Status Date:	04/05/2004

CHRIS'S PAYLESS PLUMBING (Continued) **S106447934**

Regulatory Activities:

Global Id:	T0600131578
Action Type:	Other
Date:	12/01/1991
Action:	Leak Stopped
Global Id:	T0600131578
Action Type:	Other
Date:	01/01/1993
Action:	Leak Reported
Global Id:	T0600131578
Action Type:	ENFORCEMENT
Date:	04/07/2004
Action:	Closure/No Further Action Letter
Global Id:	T0600131578
Action Type:	REMEDIATION
Date:	12/01/1991
Action:	Not reported
Global Id:	T0600131578
Action Type:	Other
Date:	01/01/1993
Action:	Leak Discovery

D15 **AAMCO TR** **CA HIST UST** **U001599599**
NW **1177 SAN PABLO AVER** **N/A**
< 1/8 **BERKELEY, CA 94704**
0.067 mi.
353 ft. **Site 1 of 3 in cluster D**

Relative:
Lower

Actual:
45 ft.

HIST UST:

File Number:	000362B8
URL:	http://geotracker.waterboards.ca.gov/ustpdfs/pdf/000362B8.pdf
Region:	STATE
Facility ID:	00000052545
Facility Type:	Not reported
Other Type:	TRANS REPAIR
Contact Name:	Not reported
Telephone:	4155273713
Owner Name:	RICHARD R. BRADFORD DBA AAMCO
Owner Address:	1177 SAN PABLO AVE
Owner City,St,Zip:	BERKELEY, CA 94706
Total Tanks:	0002
Tank Num:	001
Container Num:	1
Year Installed:	1979
Tank Capacity:	00000500
Tank Used for:	WASTE
Type of Fuel:	Not reported
Container Construction Thickness:	Not reported
Leak Detection:	Stock Inventor
Tank Num:	002

AAMCO TR (Continued) **U001599599**

Container Num:	2
Year Installed:	1979
Tank Capacity:	00000000
Tank Used for:	PRODUCT
Type of Fuel:	Not reported
Container Construction Thickness:	Not reported
Leak Detection:	Stock Inventor

Click here for Geo Tracker PDF:

E16 **MOBIL SERVICE STATION** **CA HIST UST** **U001599620**
SSE **1299 SAN PABLO AVE** **N/A**
< 1/8 **BERKELEY, CA 94706**
0.079 mi.
417 ft. **Site 1 of 11 in cluster E**

Relative:
Higher

Actual:
50 ft.

HIST UST:

File Number:	00036170
URL:	http://geotracker.waterboards.ca.gov/ustpdfs/pdf/00036170.pdf
Region:	STATE
Facility ID:	00000039633
Facility Type:	Gas Station
Other Type:	Not reported
Contact Name:	GURMUKH S. PAL
Telephone:	4155261601
Owner Name:	MOBIL OIL CORPORATION
Owner Address:	612 SO. FLOWER STREET
Owner City,St,Zip:	LOS ANGELES, CA 90017
Total Tanks:	0004
Tank Num:	001
Container Num:	1
Year Installed:	1982
Tank Capacity:	00010000
Tank Used for:	PRODUCT
Type of Fuel:	UNLEADED
Container Construction Thickness:	Not reported
Leak Detection:	Visual, Stock Inventor, Pressure Test
Tank Num:	002
Container Num:	2
Year Installed:	1982
Tank Capacity:	00008000
Tank Used for:	PRODUCT
Type of Fuel:	REGULAR
Container Construction Thickness:	Not reported
Leak Detection:	Visual, Stock Inventor, Pressure Test
Tank Num:	003
Container Num:	3
Year Installed:	1982
Tank Capacity:	00006000
Tank Used for:	PRODUCT
Type of Fuel:	06
Container Construction Thickness:	Not reported
Leak Detection:	Visual, Stock Inventor, Pressure Test
Tank Num:	004

MOBIL SERVICE STATION (Continued) **U001599620**

Container Num:	4
Year Installed:	1942
Tank Capacity:	00000120
Tank Used for:	WASTE
Type of Fuel:	WASTE OIL
Container Construction Thickness:	Not reported
Leak Detection:	Visual, Stock Inventor, Pressure Test

Click here for Geo Tracker PDF:

E17
SSE
< 1/8
0.079 mi.
417 ft.

YEN'S AUTO SERVICE **CA LUST** **S104164409**
1299 SAN PABLO AVE **CA SWEEPS UST** **N/A**
BERKELEY, CA 94706 **CA HIST CORTESE**

Site 2 of 11 in cluster E

Relative:
Higher

Actual:
50 ft.

LUST:

Region:	STATE
Global Id:	T0600102022
Latitude:	37.880801
Longitude:	-122.295553
Case Type:	LUST Cleanup Site
Status:	Completed - Case Closed
Status Date:	10/04/2002
Lead Agency:	BERKELEY, CITY OF
Case Worker:	GAF
Local Agency:	BERKELEY, CITY OF
RB Case Number:	01-2202
LOC Case Number:	01-2202
File Location:	Local Agency
Potential Media Affect:	Other Groundwater (uses other than drinking water)
Potential Contaminants of Concern:	Gasoline
Site History:	Not reported

Click here to access the California GeoTracker records for this facility:

Contact:

Global Id:	T0600102022
Contact Type:	Local Agency Caseworker
Contact Name:	GEOFFERY FIEDLER
Organization Name:	BERKELEY, CITY OF
Address:	2118 MILVIA STREET 3RD FLOOR
City:	BERKELEY
Email:	gfiedler@ci.berkeley.ca.us
Phone Number:	Not reported

Global Id:	T0600102022
Contact Type:	Regional Board Caseworker
Contact Name:	Regional Water Board
Organization Name:	SAN FRANCISCO BAY RWQCB (REGION 2)
Address:	1515 CLAY ST SUITE 1400
City:	OAKLAND
Email:	Not reported
Phone Number:	Not reported

Status History:

Global Id:	T0600102022
Status:	Open - Case Begin Date

YEN'S AUTO SERVICE (Continued) **S104164409**

Status Date: 11/08/1985

Global Id: T0600102022
Status: Open - Site Assessment
Status Date: 06/12/1990

Global Id: T0600102022
Status: Completed - Case Closed
Status Date: 10/04/2002

Regulatory Activities:
Global Id: T0600102022
Action Type: Other
Date: 11/15/1985
Action: Leak Stopped

Global Id: T0600102022
Action Type: Other
Date: 11/15/1985
Action: Leak Reported

Global Id: T0600102022
Action Type: Other
Date: 11/08/1985
Action: Leak Discovery

LUST REG 2:
Region: 2
Facility Id: 01-2202
Facility Status: Case Closed
Case Number: 01-2202
How Discovered: Tank Closure
Leak Cause: Structure Failure
Leak Source: Tank
Date Leak Confirmed: Not reported
Oversight Program: LUST
Prelim. Site Assesment Wokplan Submitted: Not reported
Preliminary Site Assesment Began: Not reported
Pollution Characterization Began: 6/12/1990
Pollution Remediation Plan Submitted: Not reported
Date Remediation Action Underway: Not reported
Date Post Remedial Action Monitoring Began: Not reported

SWEEPS UST:
Status: Active
Comp Number: 39633
Number: 1
Board Of Equalization: 44-001504
Referral Date: 08-25-93
Action Date: 08-25-93
Created Date: 02-29-88
Owner Tank Id: 1
SWRCB Tank Id: 01-020-039633-000001
Tank Status: A
Capacity: 10000

YEN'S AUTO SERVICE (Continued) **S104164409**

Active Date:	08-25-93
Tank Use:	M.V. FUEL
STG:	P
Content:	REG UNLEADED
Number Of Tanks:	4

Status:	Active
Comp Number:	39633
Number:	1
Board Of Equalization:	44-001504
Referral Date:	08-25-93
Action Date:	08-25-93
Created Date:	02-29-88
Owner Tank Id:	2
SWRCB Tank Id:	01-020-039633-000002
Tank Status:	A
Capacity:	8000
Active Date:	08-25-93
Tank Use:	M.V. FUEL
STG:	P
Content:	LEADED
Number Of Tanks:	Not reported

Status:	Active
Comp Number:	39633
Number:	1
Board Of Equalization:	44-001504
Referral Date:	08-25-93
Action Date:	08-25-93
Created Date:	02-29-88
Owner Tank Id:	3
SWRCB Tank Id:	01-020-039633-000003
Tank Status:	A
Capacity:	6000
Active Date:	08-25-93
Tank Use:	M.V. FUEL
STG:	P
Content:	REG UNLEADED
Number Of Tanks:	Not reported

Status:	Active
Comp Number:	39633
Number:	1
Board Of Equalization:	44-001504
Referral Date:	08-25-93
Action Date:	08-25-93
Created Date:	02-29-88
Owner Tank Id:	4
SWRCB Tank Id:	01-020-039633-000004
Tank Status:	A
Capacity:	120
Active Date:	08-25-93
Tank Use:	OIL
STG:	W
Content:	WASTE OIL
Number Of Tanks:	Not reported

YEN'S AUTO SERVICE (Continued) **S104164409**

HIST CORTESE:
Region: CORTESE
Facility County Code: 1
Reg By: LTNKA
Reg Id: 01-2202

E18
SSE
< 1/8
0.079 mi.
417 ft.

1299 SAN PABLO AVE
ALBANY, CA 94706

Site 3 of 11 in cluster E

EDR Hist Auto **1015199976**
N/A

Relative:
Higher

Actual:
50 ft.

EDR Historical Auto Stations:
Name: YENS ARCO SERVICE
Year: 1999
Address: 1299 SAN PABLO AVE

Name: YENS ARCO SERVICE
Year: 2000
Address: 1299 SAN PABLO AVE

Name: YENS AUTO SERVICE
Year: 2004
Address: 1299 SAN PABLO AVE

Name: YENS AUTO SERVICE
Year: 2008
Address: 1299 SAN PABLO AVE

Name: YENS AUTO SERVICE
Year: 2009
Address: 1299 SAN PABLO AVE

Name: YENS AUTO SVC
Year: 2010
Address: 1299 SAN PABLO AVE

Name: YENS AUTO SERVICE
Year: 2011
Address: 1299 SAN PABLO AVE

Name: YENS AUTO SERVICE
Year: 2012
Address: 1299 SAN PABLO AVE

C19
WSW
< 1/8
0.087 mi.
462 ft.

PATRICK OTTIS
1220 10TH ST
BERKELEY, CA 94710

Site 3 of 3 in cluster C

RCRA-SQG **1004678059**
FINDS **CAR000104620**
ECHO
CA HAZNET

Relative:
Lower

Actual:
43 ft.

RCRA-SQG:
Date form received by agency: 09/05/2001
Facility name: PATRICK OTTIS
Facility address: 1220 10TH ST
BERKELEY, CA 94710

PATRICK OTTIS (Continued) **1004678059**

EPA ID: CAR000104620
Contact: PATRICK OTTIS
Contact address: 1220 10TH ST
BERKELEY, CA 94710
Contact country: US
Contact telephone: (510) 849-3553
Contact email: Not reported
EPA Region: 09
Classification: Small Small Quantity Generator
Description: Handler: generates more than 100 and less than 1000 kg of hazardous waste during any calendar month and accumulates less than 6000 kg of hazardous waste at any time; or generates 100 kg or less of hazardous waste during any calendar month, and accumulates more than 1000 kg of hazardous waste at any time

Owner/Operator Summary:
Owner/operator name: PATRICK OTTIS
Owner/operator address: 1220 10TH ST
BERKELEY, CA 94710
Owner/operator country: Not reported
Owner/operator telephone: (510) 849-3553
Legal status: Private
Owner/Operator Type: Owner
Owner/Op start date: Not reported
Owner/Op end date: Not reported

Handler Activities Summary:
U.S. importer of hazardous waste: No
Mixed waste (haz. and radioactive): No
Recycler of hazardous waste: No
Transporter of hazardous waste: No
Treater, storer or disposer of HW: No
Underground injection activity: No
On-site burner exemption: No
Furnace exemption: No
Used oil fuel burner: No
Used oil processor: No
User oil refiner: No
Used oil fuel marketer to burner: No
Used oil Specification marketer: No
Used oil transfer facility: No
Used oil transporter: No

. Waste code: D001
. Waste name: IGNITABLE WASTE

. Waste code: D018
. Waste name: BENZENE

. Waste code: D039
. Waste name: TETRACHLOROETHYLENE

. Waste code: D040
. Waste name: TRICHLORETHYLENE

Violation Status: No violations found

PATRICK OTTIS (Continued) **1004678059**

FINDS:

Registry ID: 110012251892

Environmental Interest/Information System
RCRAInfo is a national information system that supports the Resource Conservation and Recovery Act (RCRA) program through the tracking of events and activities related to facilities that generate, transport, and treat, store, or dispose of hazardous waste. RCRAInfo allows RCRA program staff to track the notification, permit, compliance, and corrective action activities required under RCRA.

STATE MASTER

ECHO:
Envid: 1004678059
Registry ID: 110012251892
DFR URL: http://echo.epa.gov/detailed_facility_report?fid=110012251892

HAZNET:
envid: 1004678059
Year: 2009
GEPAID: CAR000104620
Contact: Patrick Ottis
Telephone: 5108493553
Mailing Name: Not reported
Mailing Address: 1220 10th St
Mailing City,St,Zip: Berkeley, CA 94710
Gen County: Not reported
TSD EPA ID: CA0000084517
TSD County: Not reported
Waste Category: Hydrocarbon solvents (benzene, hexane, Stoddard, Etc.)
Disposal Method: Storage, Bulking, And/Or Transfer Off Site--No Treatment/Reovery (H010-H129) Or (H131-H135)
Tons: 0.11676
Cat Decode: Not reported
Method Decode: Not reported
Facility County: Alameda

envid: 1004678059
Year: 2008
GEPAID: CAR000104620
Contact: Patrick Ottis
Telephone: 5108493553
Mailing Name: Not reported
Mailing Address: 1220 10th St
Mailing City,St,Zip: Berkeley, CA 94710
Gen County: Not reported
TSD EPA ID: CA0000084517
TSD County: Not reported
Waste Category: Hydrocarbon solvents (benzene, hexane, Stoddard, Etc.)
Disposal Method: Storage, Bulking, And/Or Transfer Off Site--No Treatment/Reovery (H010-H129) Or (H131-H135)
Tons: 0.17931
Cat Decode: Not reported

PATRICK OTTIS (Continued) **1004678059**

Method Decode: Not reported
Facility County: Alameda

envid: 1004678059
Year: 2007
GEPAID: CAR000104620
Contact: Patrick Ottis
Telephone: 5108493553
Mailing Name: Not reported
Mailing Address: 1220 10th St
Mailing City,St,Zip: Berkeley, CA 94710
Gen County: Not reported
TSD EPA ID: CA0000084517
TSD County: Not reported
Waste Category: Hydrocarbon solvents (benzene, hexane, Stoddard, Etc.)
Disposal Method: Storage, Bulking, And/Or Transfer Off Site--No Treatment/Reovery (H010-H129) Or (H131-H135)
Tons: 0.24
Cat Decode: Not reported
Method Decode: Not reported
Facility County: Alameda

envid: 1004678059
Year: 2006
GEPAID: CAR000104620
Contact: Patrick Ottis
Telephone: 5108493553
Mailing Name: Not reported
Mailing Address: 1220 10th St
Mailing City,St,Zip: Berkeley, CA 94710
Gen County: Not reported
TSD EPA ID: CA0000084517
TSD County: Not reported
Waste Category: Liquids with halogenated organic compounds >= 1,000 Mg./L
Disposal Method: Transfer Station
Tons: 0.06
Cat Decode: Not reported
Method Decode: Not reported
Facility County: Alameda

envid: 1004678059
Year: 2005
GEPAID: CAR000104620
Contact: Patrick Ottis
Telephone: 5108493553
Mailing Name: Not reported
Mailing Address: 1220 10th St
Mailing City,St,Zip: Berkeley, CA 94710
Gen County: Not reported
TSD EPA ID: CA0000084517
TSD County: Not reported
Waste Category: Liquids with halogenated organic compounds >= 1,000 Mg./L
Disposal Method: Not reported
Tons: 0.04
Cat Decode: Not reported
Method Decode: Not reported
Facility County: Alameda

PATRICK OTTIS (Continued) **1004678059**

Click this hyperlink while viewing on your computer to access
5 additional CA_HAZNET: record(s) in the EDR Site Report.

D20
NNW
< 1/8
0.092 mi.
486 ft.

NICKSON AUTO REPAIR
1111 SAN PABLO AVE
ALBANY, CA 94706

Site 2 of 3 in cluster D

CA LUST **S101293382**
CA Alameda County CS **N/A**
CA SWEEPS UST
CA HIST CORTESE

Relative:
Lower

Actual:
41 ft.

LUST:

Region:	STATE
Global Id:	T0600100965
Latitude:	37.8835249808713
Longitude:	-122.296473383904
Case Type:	LUST Cleanup Site
Status:	Completed - Case Closed
Status Date:	12/31/1990
Lead Agency:	ALAMEDA COUNTY LOP
Case Worker:	Not reported
Local Agency:	Not reported
RB Case Number:	01-1046
LOC Case Number:	RO0003028
File Location:	All Files are on GeoTracker or in the Local Agency Database
Potential Media Affect:	Soil
Potential Contaminants of Concern:	Waste Oil / Motor / Hydraulic / Lubricating
Site History:	Not reported

Click here to access the California GeoTracker records for this facility:

Status History:

Global Id:	T0600100965
Status:	Completed - Case Closed
Status Date:	03/26/1990
Global Id:	T0600100965
Status:	Open - Case Begin Date
Status Date:	11/16/1990
Global Id:	T0600100965
Status:	Open - Site Assessment
Status Date:	11/16/1990
Global Id:	T0600100965
Status:	Completed - Case Closed
Status Date:	12/31/1990

Regulatory Activities:

Global Id:	T0600100965
Action Type:	Other
Date:	02/27/1990
Action:	Leak Stopped
Global Id:	T0600100965
Action Type:	Other
Date:	03/26/1990
Action:	Leak Reported
Global Id:	T0600100965

NICKSON AUTO REPAIR (Continued) **S101293382**

Action Type: Other
Date: 03/26/1990
Action: Leak Discovery

Alameda County CS:
Status: Leak Confirmation
Record Id: RO0003028
PE: 5602
Facility Status: Leak Confirmation

Status: Case Closed
Record Id: RO0003028
PE: 5602
Facility Status: Case Closed

SWEEPS UST:
Status: Not reported
Comp Number: 286
Number: Not reported
Board Of Equalization: Not reported
Referral Date: Not reported
Action Date: Not reported
Created Date: Not reported
Owner Tank Id: Not reported
SWRCB Tank Id: 01-000-000286-000001
Tank Status: Not reported
Capacity: 500
Active Date: Not reported
Tank Use: OIL
STG: PRODUCT
Content: UNKNOWN
Number Of Tanks: 1

HIST CORTESE:
Region: CORTESE
Facility County Code: 1
Reg By: LTNKA
Reg Id: 01-1046

D21 **EDR Hist Auto** **1015157935**
NNW **1111 SAN PABLO AVE** **N/A**
< 1/8 **ALBANY, CA 94706**
0.092 mi.
486 ft. **Site 3 of 3 in cluster D**

Relative:
Lower

Actual:
41 ft.

EDR Historical Auto Stations:
Name: ALBANY TRANSMISSION CENTER
Year: 1999
Address: 1111 SAN PABLO AVE

Name: LEE MYLES TRANSMISSIONS
Year: 2000
Address: 1111 SAN PABLO AVE

Name: NICKSONS BRAKE SERVICE

(Continued) **1015157935**

Year: 2001
Address: 1111 SAN PABLO AVE

Name: NICKSONS BRAKE SERVICE
Year: 2002
Address: 1111 SAN PABLO AVE

Name: NICKSONS BRAKE SERVICE
Year: 2003
Address: 1111 SAN PABLO AVE

Name: NICKSONS BRAKE SERVICE
Year: 2004
Address: 1111 SAN PABLO AVE

Name: NICKSONS BRAKE SERVICE
Year: 2006
Address: 1111 SAN PABLO AVE

Name: ALBANY TRANSMISSION CENTER
Year: 2007
Address: 1111 SAN PABLO AVE

Name: ALBANY TRANSMISSION CENTER
Year: 2008
Address: 1111 SAN PABLO AVE

Name: MAX AUTO SERVICE
Year: 2009
Address: 1111 SAN PABLO AVE

Name: MAX AUTO SVC
Year: 2010
Address: 1111 SAN PABLO AVE

Name: MAX AUTO SERVICE
Year: 2011
Address: 1111 SAN PABLO AVE

Name: MAX AUTO SERVICE
Year: 2012
Address: 1111 SAN PABLO AVE

E22 **THOME I A** **EDR Hist Auto** **1009014596**
South **1299 SAN PABLO AVE** **N/A**
< 1/8 **OAKLAND, CA**
0.097 mi.
514 ft. **Site 4 of 11 in cluster E**

Relative:
Lower

Actual:
49 ft.

EDR Historical Auto Stations:
Name: THOME I A
Year: 1943
Type: GASOLINE AND OIL SERVICE STATIONS

E23 South < 1/8 0.118 mi. 623 ft. | **CHEVRON**
1300 SAN PABLO AVE
BERKELEY, CA 94704

CA LUST | **S110060445**
CA HIST CORTESE | **N/A**

Site 5 of 11 in cluster E

Relative: Lower

Actual: 47 ft.

LUST:

Region:	STATE
Global Id:	T0600100292
Latitude:	37.8801256989698
Longitude:	-122.296133968262
Case Type:	LUST Cleanup Site
Status:	Open - Site Assessment
Status Date:	04/03/2014
Lead Agency:	SAN FRANCISCO BAY RWQCB (REGION 2)
Case Worker:	REL
Local Agency:	Not reported
RB Case Number:	01-0319
LOC Case Number:	TT01-0319
File Location:	Local Agency
Potential Media Affect:	Other Groundwater (uses other than drinking water)
Potential Contaminants of Concern:	Gasoline
Site History:	The site is an active Chevron-branded service station located on the southwest corner of Gilman Street and San Pablo Avenue in Berkeley, California. Current site facilities include three 12,000-gallon gasoline underground storage tanks (USTs). A new station building is currently under construction along the western property boundary in the southwest corner of the site. The site is approximately 50 feet above mean sea level (MSL) with relatively flat topography sloping gently to the west. The surrounding land use is primarily commercial. To determine current conditions at the site and evaluate site conditions against the LTCP criteria, CRA advanced soil borings B-12 through B-16 to assess shallow soil and attempted to collect grab-groundwater samples. CRA also rehabilitated monitoring well C-5, which had been damaged and paved over during construction activities at the site.

Click here to access the California GeoTracker records for this facility:

Contact:

Global Id:	T0600100292
Contact Type:	Regional Board Caseworker
Contact Name:	RALPH LAMBERT
Organization Name:	SAN FRANCISCO BAY RWQCB (REGION 2)
Address:	1515 CLAY ST. SUITE 1500
City:	OAKLAND
Email:	ralambert@waterboards.ca.gov
Phone Number:	Not reported

Status History:

Global Id:	T0600100292
Status:	Open - Remediation
Status Date:	01/02/1965
Global Id:	T0600100292
Status:	Open - Case Begin Date
Status Date:	12/12/1986
Global Id:	T0600100292

CHEVRON (Continued) **S110060445**

Status: Open - Site Assessment
Status Date: 12/12/1986

Global Id: T0600100292
Status: Open - Site Assessment
Status Date: 03/03/1987

Global Id: T0600100292
Status: Open - Eligible for Closure
Status Date: 12/20/2013

Global Id: T0600100292
Status: Open - Site Assessment
Status Date: 04/03/2014

Regulatory Activities:
Global Id: T0600100292
Action Type: ENFORCEMENT
Date: 03/26/1999
Action: Clean Up Fund - Letter to RP

Global Id: T0600100292
Action Type: ENFORCEMENT
Date: 12/01/2004
Action: Staff Letter

Global Id: T0600100292
Action Type: Other
Date: 12/16/1986
Action: Leak Stopped

Global Id: T0600100292
Action Type: ENFORCEMENT
Date: 01/02/2009
Action: Technical Correspondence / Assistance / Other

Global Id: T0600100292
Action Type: Other
Date: 12/16/1986
Action: Leak Reported

Global Id: T0600100292
Action Type: ENFORCEMENT
Date: 06/25/2009
Action: Technical Correspondence / Assistance / Other

Global Id: T0600100292
Action Type: RESPONSE
Date: 06/26/2013
Action: Request for Closure - Regulator Responded

Global Id: T0600100292
Action Type: RESPONSE
Date: 08/29/2014
Action: Soil and Water Investigation Workplan - Regulator Responded

Global Id: T0600100292

CHEVRON (Continued) **S110060445**

Action Type: ENFORCEMENT
Date: 07/11/2014
Action: Clean Up Fund - Case Closure Review Summary Report (RSR)

Global Id: T0600100292
Action Type: ENFORCEMENT
Date: 02/26/2015
Action: Staff Letter

Global Id: T0600100292
Action Type: ENFORCEMENT
Date: 07/01/2014
Action: 13267 Requirement

Global Id: T0600100292
Action Type: RESPONSE
Date: 03/20/1987
Action: Well Installation Report

Global Id: T0600100292
Action Type: RESPONSE
Date: 10/06/1997
Action: Monitoring Report - Quarterly

Global Id: T0600100292
Action Type: RESPONSE
Date: 06/12/1997
Action: Tank Removal Report / UST Sampling Report

Global Id: T0600100292
Action Type: RESPONSE
Date: 06/12/1997
Action: Tank Removal Report / UST Sampling Report

Global Id: T0600100292
Action Type: RESPONSE
Date: 02/17/1994
Action: Unauthorized Release Form

Global Id: T0600100292
Action Type: RESPONSE
Date: 04/11/1989
Action: Site Assessment Report

Global Id: T0600100292
Action Type: RESPONSE
Date: 01/11/1993
Action: Monitoring Report - Quarterly

Global Id: T0600100292
Action Type: RESPONSE
Date: 06/21/1991
Action: Monitoring Report - Quarterly

Global Id: T0600100292
Action Type: RESPONSE
Date: 02/09/1993

CHEVRON (Continued) **S110060445**

Action: Correspondence

Global Id: T0600100292
Action Type: RESPONSE
Date: 03/18/1994
Action: Correspondence

Global Id: T0600100292
Action Type: RESPONSE
Date: 06/30/1996
Action: Correspondence

Global Id: T0600100292
Action Type: RESPONSE
Date: 07/17/1996
Action: Monitoring Report - Quarterly

Global Id: T0600100292
Action Type: RESPONSE
Date: 07/15/1992
Action: Monitoring Report - Quarterly

Global Id: T0600100292
Action Type: RESPONSE
Date: 10/24/1995
Action: Monitoring Report - Quarterly

Global Id: T0600100292
Action Type: RESPONSE
Date: 10/17/1994
Action: Monitoring Report - Quarterly

Global Id: T0600100292
Action Type: RESPONSE
Date: 10/06/1998
Action: Monitoring Report - Quarterly

Global Id: T0600100292
Action Type: RESPONSE
Date: 11/27/2000
Action: Monitoring Report - Quarterly

Global Id: T0600100292
Action Type: RESPONSE
Date: 01/23/1995
Action: Monitoring Report - Quarterly

Global Id: T0600100292
Action Type: RESPONSE
Date: 02/09/1999
Action: Monitoring Report - Quarterly

Global Id: T0600100292
Action Type: RESPONSE
Date: 03/31/1994
Action: Well Installation Workplan

CHEVRON (Continued) **S110060445**

Global Id: T0600100292
Action Type: RESPONSE
Date: 05/01/2001
Action: Monitoring Report - Quarterly

Global Id: T0600100292
Action Type: RESPONSE
Date: 05/07/1997
Action: Monitoring Report - Quarterly

Global Id: T0600100292
Action Type: RESPONSE
Date: 01/06/1999
Action: Monitoring Report - Quarterly

Global Id: T0600100292
Action Type: RESPONSE
Date: 12/27/2004
Action: Monitoring Report - Semi-Annually

Global Id: T0600100292
Action Type: RESPONSE
Date: 02/07/2005
Action: Well Installation Workplan

Global Id: T0600100292
Action Type: RESPONSE
Date: 06/27/2005
Action: Monitoring Report - Semi-Annually

Global Id: T0600100292
Action Type: RESPONSE
Date: 06/02/1995
Action: Monitoring Report - Quarterly

Global Id: T0600100292
Action Type: RESPONSE
Date: 06/06/2003
Action: Monitoring Report - Semi-Annually

Global Id: T0600100292
Action Type: RESPONSE
Date: 07/28/1987
Action: Well Installation Report

Global Id: T0600100292
Action Type: RESPONSE
Date: 10/01/1987
Action: Risk Assessment Report

Global Id: T0600100292
Action Type: RESPONSE
Date: 01/04/2000
Action: Monitoring Report - Quarterly

Global Id: T0600100292
Action Type: RESPONSE

CHEVRON (Continued) **S110060445**

Date: 09/22/1994
Action: Correspondence

Global Id: T0600100292
Action Type: RESPONSE
Date: 04/15/1994
Action: Monitoring Report - Quarterly

Global Id: T0600100292
Action Type: RESPONSE
Date: 05/04/1994
Action: Other Report / Document

Global Id: T0600100292
Action Type: RESPONSE
Date: 03/27/1995
Action: Site Assessment Report

Global Id: T0600100292
Action Type: RESPONSE
Date: 10/21/1996
Action: Soil and Water Investigation Workplan

Global Id: T0600100292
Action Type: RESPONSE
Date: 01/06/2003
Action: Monitoring Report - Semi-Annually

Global Id: T0600100292
Action Type: RESPONSE
Date: 04/14/1998
Action: Monitoring Report - Quarterly

Global Id: T0600100292
Action Type: RESPONSE
Date: 07/29/1998
Action: Monitoring Report - Quarterly

Global Id: T0600100292
Action Type: RESPONSE
Date: 08/20/1989
Action: Soil and Water Investigation Workplan

Global Id: T0600100292
Action Type: RESPONSE
Date: 03/28/1990
Action: Monitoring Report - Quarterly

Global Id: T0600100292
Action Type: RESPONSE
Date: 07/25/1990
Action: Monitoring Report - Quarterly

Global Id: T0600100292
Action Type: RESPONSE
Date: 03/30/1993
Action: CAP/RAP - Feasibility Study Report

CHEVRON (Continued) **S110060445**

Global Id: T0600100292
Action Type: RESPONSE
Date: 07/30/1993
Action: Monitoring Report - Quarterly

Global Id: T0600100292
Action Type: RESPONSE
Date: 08/16/1999
Action: Monitoring Report - Quarterly

Global Id: T0600100292
Action Type: RESPONSE
Date: 05/01/2000
Action: Monitoring Report - Quarterly

Global Id: T0600100292
Action Type: RESPONSE
Date: 10/25/1993
Action: Monitoring Report - Quarterly

Global Id: T0600100292
Action Type: RESPONSE
Date: 04/17/1991
Action: Monitoring Report - Quarterly

Global Id: T0600100292
Action Type: RESPONSE
Date: 05/29/1987
Action: Other Report / Document

Global Id: T0600100292
Action Type: RESPONSE
Date: 09/30/1992
Action: Monitoring Report - Quarterly

Global Id: T0600100292
Action Type: RESPONSE
Date: 10/02/1990
Action: Monitoring Report - Quarterly

Global Id: T0600100292
Action Type: RESPONSE
Date: 07/29/1994
Action: Monitoring Report - Quarterly

Global Id: T0600100292
Action Type: RESPONSE
Date: 10/25/1993
Action: Monitoring Report - Quarterly

Global Id: T0600100292
Action Type: RESPONSE
Date: 01/12/1998
Action: Monitoring Report - Quarterly

Global Id: T0600100292
Action Type: RESPONSE

CHEVRON (Continued) **S110060445**

Date: 03/27/1992
Action: Monitoring Report - Quarterly

Global Id: T0600100292
Action Type: RESPONSE
Date: 03/12/1997
Action: Tank Removal Workplan

Global Id: T0600100292
Action Type: RESPONSE
Date: 11/08/1989
Action: Monitoring Report - Quarterly

Global Id: T0600100292
Action Type: RESPONSE
Date: 03/28/1990
Action: Monitoring Report - Quarterly

Global Id: T0600100292
Action Type: RESPONSE
Date: 01/10/1991
Action: Monitoring Report - Quarterly

Global Id: T0600100292
Action Type: RESPONSE
Date: 04/28/1993
Action: Monitoring Report - Quarterly

Global Id: T0600100292
Action Type: RESPONSE
Date: 01/10/1994
Action: Monitoring Report - Quarterly

Global Id: T0600100292
Action Type: RESPONSE
Date: 08/09/1995
Action: Monitoring Report - Quarterly

Global Id: T0600100292
Action Type: RESPONSE
Date: 10/28/1996
Action: Monitoring Report - Quarterly

Global Id: T0600100292
Action Type: RESPONSE
Date: 09/05/1997
Action: CAP/RAP - Other Report

Global Id: T0600100292
Action Type: RESPONSE
Date: 06/13/2002
Action: Monitoring Report - Quarterly

Global Id: T0600100292
Action Type: RESPONSE
Date: 12/19/2003
Action: Monitoring Report - Semi-Annually

CHEVRON (Continued) **S110060445**

Global Id: T0600100292
Action Type: RESPONSE
Date: 04/01/1996
Action: Monitoring Report - Quarterly

Global Id: T0600100292
Action Type: RESPONSE
Date: 10/16/2000
Action: Monitoring Report - Quarterly

Global Id: T0600100292
Action Type: RESPONSE
Date: 02/20/2001
Action: Monitoring Report - Quarterly

Global Id: T0600100292
Action Type: RESPONSE
Date: 11/08/2004
Action: Site Assessment Report

Global Id: T0600100292
Action Type: RESPONSE
Date: 10/10/1994
Action: Correspondence

Global Id: T0600100292
Action Type: RESPONSE
Date: 08/16/1998
Action: Monitoring Report - Quarterly

Global Id: T0600100292
Action Type: RESPONSE
Date: 08/18/1994
Action: Other Workplan

Global Id: T0600100292
Action Type: RESPONSE
Date: 09/27/1991
Action: Monitoring Report - Quarterly

Global Id: T0600100292
Action Type: RESPONSE
Date: 07/29/1997
Action: Monitoring Report - Quarterly

Global Id: T0600100292
Action Type: RESPONSE
Date: 03/10/2000
Action: Monitoring Report - Quarterly

Global Id: T0600100292
Action Type: RESPONSE
Date: 04/19/1996
Action: Monitoring Report - Quarterly

Global Id: T0600100292
Action Type: ENFORCEMENT

CHEVRON (Continued) **S110060445**

Date: 04/20/2016
Action: Staff Letter

Global Id: T0600100292
Action Type: ENFORCEMENT
Date: 03/17/2014
Action: Email Correspondence

Global Id: T0600100292
Action Type: ENFORCEMENT
Date: 03/28/2014
Action: Email Correspondence

Global Id: T0600100292
Action Type: RESPONSE
Date: 02/23/2015
Action: Site Assessment Report

Global Id: T0600100292
Action Type: Other
Date: 12/16/1986
Action: Leak Discovery

Global Id: T0600100292
Action Type: ENFORCEMENT
Date: 08/08/2003
Action: Staff Letter

Global Id: T0600100292
Action Type: ENFORCEMENT
Date: 06/12/2013
Action: Letter - Notice

HIST CORTESE:
Region: CORTESE
Facility County Code: 1
Reg By: LTNKA
Reg Id: 01-0319

E24 **CHEVRON STATION #1745** **CA UST** **U003948824**
South **1300 SAN PABLO AVE** **N/A**
< 1/8 **BERKELEY, CA 94702**
0.118 mi.
623 ft. **Site 6 of 11 in cluster E**

Relative:
Lower

Actual:
47 ft.

UST:
Facility ID: 99
Permitting Agency: BERKELEY, CITY OF
Latitude: 37.8815737
Longitude: -122.2949665

E25 South < 1/8 0.118 mi. 623 ft. | **91745**
1300 SAN PABLO AVE
BERKELEY, CA 94702
Site 7 of 11 in cluster E | **CA HIST UST** | **U001599569**
N/A

Relative: Lower

Actual: 47 ft.

HIST UST:

File Number:	00035E1E
URL:	http://geotracker.waterboards.ca.gov/ustpdfs/pdf/00035E1E.pdf
Region:	STATE
Facility ID:	00000062123
Facility Type:	Gas Station
Other Type:	Not reported
Contact Name:	SERRANO, RENE ANTONIO P
Telephone:	4155240917
Owner Name:	CHEVRON U.S.A. INC.
Owner Address:	575 MARKET
Owner City,St,Zip:	SAN FRANCISCO, CA 94105
Total Tanks:	0003
Tank Num:	001
Container Num:	1
Year Installed:	1978
Tank Capacity:	00010000
Tank Used for:	PRODUCT
Type of Fuel:	Not reported
Container Construction Thickness:	0000250
Leak Detection:	Stock Inventor
Tank Num:	002
Container Num:	2
Year Installed:	1978
Tank Capacity:	00010000
Tank Used for:	PRODUCT
Type of Fuel:	Not reported
Container Construction Thickness:	0000250
Leak Detection:	Stock Inventor
Tank Num:	003
Container Num:	3
Year Installed:	1978
Tank Capacity:	00010000
Tank Used for:	PRODUCT
Type of Fuel:	Not reported
Container Construction Thickness:	0000250
Leak Detection:	Stock Inventor

Click here for Geo Tracker PDF:

E26 South < 1/8 0.118 mi. 623 ft. | **CHEVRON STATION 91745**
1300 SAN PABLO AVE
BERKELEY, CA 94702
Site 8 of 11 in cluster E | **RCRA-SQG**
FINDS
ECHO
CA HAZNET | **1005441275**
CAR000117390

Relative: Lower

Actual: 47 ft.

RCRA-SQG:

Date form received by agency:	05/16/2002
Facility name:	CHEVRON STATION 91745
Facility address:	1300 SAN PABLO AVE BERKELEY, CA 947021022

CHEVRON STATION 91745 (Continued) **1005441275**

EPA ID:	CAR000117390
Mailing address:	P O BOX 6004 SAN RAMON, CA 94583
Contact:	KATHY NORRIS
Contact address:	P O BOX 6004 SAN RAMON, CA 94583
Contact country:	US
Contact telephone:	(925) 842-5931
Contact email:	Not reported
EPA Region:	09
Classification:	Small Small Quantity Generator
Description:	Handler: generates more than 100 and less than 1000 kg of hazardous waste during any calendar month and accumulates less than 6000 kg of hazardous waste at any time; or generates 100 kg or less of hazardous waste during any calendar month, and accumulates more than 1000 kg of hazardous waste at any time

Owner/Operator Summary:

Owner/operator name:	CHEVRON PRODUCTS COMPANY
Owner/operator address:	P O BOX 6004 SAN RAMON, CA 94583
Owner/operator country:	Not reported
Owner/operator telephone:	(925) 842-5931
Legal status:	Private
Owner/Operator Type:	Owner
Owner/Op start date:	Not reported
Owner/Op end date:	Not reported

Handler Activities Summary:

U.S. importer of hazardous waste:	No
Mixed waste (haz. and radioactive):	No
Recycler of hazardous waste:	No
Transporter of hazardous waste:	No
Treater, storer or disposer of HW:	No
Underground injection activity:	No
On-site burner exemption:	No
Furnace exemption:	No
Used oil fuel burner:	No
Used oil processor:	No
User oil refiner:	No
Used oil fuel marketer to burner:	No
Used oil Specification marketer:	No
Used oil transfer facility:	No
Used oil transporter:	No

. Waste code: D001
. Waste name: IGNITABLE WASTE

. Waste code: D018
. Waste name: BENZENE

Violation Status: No violations found

FINDS:

Registry ID: 110012545031

CHEVRON STATION 91745 (Continued) **1005441275**

Environmental Interest/Information System

California Hazardous Waste Tracking System - Datamart (HWTS-DATAMART) provides California with information on hazardous waste shipments for generators, transporters, and treatment, storage, and disposal facilities.

RCRAInfo is a national information system that supports the Resource Conservation and Recovery Act (RCRA) program through the tracking of events and activities related to facilities that generate, transport, and treat, store, or dispose of hazardous waste. RCRAInfo allows RCRA program staff to track the notification, permit, compliance, and corrective action activities required under RCRA.

ECHO:

Envid:	1005441275
Registry ID:	110012545031
DFR URL:	http://echo.epa.gov/detailed_facility_report?fid=110012545031

HAZNET:

envid:	1005441275
Year:	2012
GEPAID:	CAR000117390
Contact:	KATHY NORRIS-SLUSHER
Telephone:	8773866044
Mailing Name:	Not reported
Mailing Address:	PO BOX 6004
Mailing City,St,Zip:	SAN RAMON, CA 945830000
Gen County:	Alameda
TSD EPA ID:	UTD981552177
TSD County:	99
Waste Category:	Not reported
Disposal Method:	Incineration--Thermal Destruction Other Than Use As A Fuel
Tons:	0.0135
Cat Decode:	Not reported
Method Decode:	Not reported
Facility County:	Alameda

envid:	1005441275
Year:	2008
GEPAID:	CAR000117390
Contact:	Kathy Norris
Telephone:	9258425931
Mailing Name:	Not reported
Mailing Address:	PO BOX 6004
Mailing City,St,Zip:	San Ramon, CA 945830000
Gen County:	Not reported
TSD EPA ID:	CAD44429835
TSD County:	Not reported
Waste Category:	Unspecified organic liquid mixture
Disposal Method:	Storage, Bulking, And/Or Transfer Off Site--No Treatment/Reovery (H010-H129) Or (H131-H135)
Tons:	0.051
Cat Decode:	Not reported
Method Decode:	Not reported
Facility County:	Alameda

CHEVRON STATION 91745 (Continued) **1005441275**

envid: 1005441275
Year: 2008
GEPAID: CAR000117390
Contact: Kathy Norris
Telephone: 9258425931
Mailing Name: Not reported
Mailing Address: PO BOX 6004
Mailing City,St,Zip: San Ramon, CA 945830000
Gen County: Not reported
TSD EPA ID: CAD44429835
TSD County: Not reported
Waste Category: Unspecified oil-containing waste
Disposal Method: Storage, Bulking, And/Or Transfer Off Site--No Treatment/Reovery (H010-H129) Or (H131-H135)
Tons: 0.02
Cat Decode: Not reported
Method Decode: Not reported
Facility County: Alameda

envid: 1005441275
Year: 2005
GEPAID: CAR000117390
Contact: Kathy Norris
Telephone: 9258425931
Mailing Name: Not reported
Mailing Address: PO BOX 6004
Mailing City,St,Zip: San Ramon, CA 94583
Gen County: Not reported
TSD EPA ID: CAD009452657
TSD County: Not reported
Waste Category: Aqueous solution with total organic residues less than 10 percent
Disposal Method: Recycler
Tons: 0.1
Cat Decode: Not reported
Method Decode: Not reported
Facility County: Alameda

envid: 1005441275
Year: 2004
GEPAID: CAR000117390
Contact: Kathy Norris
Telephone: 9258425931
Mailing Name: Not reported
Mailing Address: PO BOX 6004
Mailing City,St,Zip: San Ramon, CA 94583
Gen County: Not reported
TSD EPA ID: CAD009452657
TSD County: Not reported
Waste Category: Aqueous solution with total organic residues 10 percent or more
Disposal Method: Recycler
Tons: 0.13
Cat Decode: Not reported
Method Decode: Not reported
Facility County: Alameda

CHEVRON STATION 91745 (Continued) **1005441275**

Click this hyperlink while viewing on your computer to access
3 additional CA_HAZNET: record(s) in the EDR Site Report.

E27
South
< 1/8
0.118 mi.
623 ft.

1300 SAN PABLO AVE
BERKELEY, CA 94702

Site 9 of 11 in cluster E

EDR Hist Auto **1015201312**
N/A

Relative:
Lower

Actual:
47 ft.

EDR Historical Auto Stations:

Name: LUCKY CHEVRON
Year: 1999
Address: 1300 SAN PABLO AVE

Name: LUCKY CHEVRON
Year: 2000
Address: 1300 SAN PABLO AVE

Name: LUCKY CHEVRON
Year: 2001
Address: 1300 SAN PABLO AVE

Name: LUCKY CHEVRON
Year: 2002
Address: 1300 SAN PABLO AVE

Name: LUCKY CHEVRON
Year: 2003
Address: 1300 SAN PABLO AVE

Name: LUCKY CHEVRON
Year: 2004
Address: 1300 SAN PABLO AVE

Name: LUCKY CHEVRON
Year: 2005
Address: 1300 SAN PABLO AVE

Name: LUCKY CHEVRON
Year: 2006
Address: 1300 SAN PABLO AVE

Name: LUCKY CHEVRON
Year: 2007
Address: 1300 SAN PABLO AVE

Name: LUCKY CHEVRON
Year: 2008
Address: 1300 SAN PABLO AVE

Name: LUCKY CHEVRON
Year: 2010
Address: 1300 SAN PABLO AVE

Name: LUCKY CHEVRON
Year: 2011
Address: 1300 SAN PABLO AVE

(Continued) **1015201312**

Name: LUCKY CHEVRON
Year: 2012
Address: 1300 SAN PABLO AVE

E28 South < 1/8 0.118 mi. 623 ft. | **CHEVRON STATION USA #91745/RICARDO TANK** | **CA LUST** | **S105030278**
1300 SAN PABLO AVE | **CA SWEEPS UST** | **N/A**
BERKELEY, CA 94702

Site 10 of 11 in cluster E

Relative: Lower

Actual: 47 ft.

LUST REG 2:
Region: 2
Facility Id: 01-0319
Facility Status: Remedial action (cleanup) Underway
Case Number: 01-0319
How Discovered: Tank Closure
Leak Cause: Structure Failure
Leak Source: Tank
Date Leak Confirmed: Not reported
Oversight Program: LUST
Prelim. Site Assesment Wokplan Submitted: Not reported
Preliminary Site Assesment Began: 12/12/1986
Pollution Characterization Began: 3/3/1987
Pollution Remediation Plan Submitted: Not reported
Date Remediation Action Underway: 1/2/1965
Date Post Remedial Action Monitoring Began: Not reported

SWEEPS UST:
Status: Active
Comp Number: 62123
Number: 2
Board Of Equalization: 44-031913
Referral Date: 03-16-94
Action Date: 03-25-94
Created Date: 02-29-88
Owner Tank Id: 2
SWRCB Tank Id: 01-020-062123-000001
Tank Status: A
Capacity: 10000
Active Date: 03-16-94
Tank Use: M.V. FUEL
STG: P
Content: PRM UNLEADED
Number Of Tanks: 4

Status: Active
Comp Number: 62123
Number: 2
Board Of Equalization: 44-031913
Referral Date: 03-16-94
Action Date: 03-25-94
Created Date: 02-29-88
Owner Tank Id: 1
SWRCB Tank Id: 01-020-062123-000002
Tank Status: A
Capacity: 10000
Active Date: 03-16-94

CHEVRON STATION USA #91745/RICARDO TANK (Continued) **S105030278**

Tank Use:	M.V. FUEL
STG:	P
Content:	REG UNLEADED
Number Of Tanks:	Not reported

Status:	Active
Comp Number:	62123
Number:	2
Board Of Equalization:	44-031913
Referral Date:	03-16-94
Action Date:	03-25-94
Created Date:	02-29-88
Owner Tank Id:	3
SWRCB Tank Id:	01-020-062123-000003
Tank Status:	A
Capacity:	10000
Active Date:	03-16-94
Tank Use:	M.V. FUEL
STG:	P
Content:	PLUS UNLEADE
Number Of Tanks:	Not reported

Status:	Active
Comp Number:	62123
Number:	2
Board Of Equalization:	44-031913
Referral Date:	03-16-94
Action Date:	03-25-94
Created Date:	02-29-88
Owner Tank Id:	4
SWRCB Tank Id:	01-020-062123-000004
Tank Status:	A
Capacity:	550
Active Date:	03-16-94
Tank Use:	OIL
STG:	W
Content:	WASTE OIL
Number Of Tanks:	Not reported

E29 **SALES BUILDING** **CA LUST** **S101306327**
South **1310 SAN PABLO AVE** **CA HIST CORTESE** **N/A**
< 1/8 **BERKELEY, CA 94704**
0.121 mi.
638 ft. **Site 11 of 11 in cluster E**

Relative:
Lower

Actual:
48 ft.

LUST:

Region:	STATE
Global Id:	T0600101183
Latitude:	37.8801212
Longitude:	-122.2957817
Case Type:	LUST Cleanup Site
Status:	Completed - Case Closed
Status Date:	01/01/1999
Lead Agency:	SAN FRANCISCO BAY RWQCB (REGION 2)
Case Worker:	UUU
Local Agency:	BERKELEY, CITY OF
RB Case Number:	01-1286
LOC Case Number:	01-1286

SALES BUILDING (Continued) **S101306327**

File Location: Not reported
Potential Media Affect: Soil
Potential Contaminants of Concern: Diesel
Site History: Not reported

Click here to access the California GeoTracker records for this facility:

Contact:
Global Id: T0600101183
Contact Type: Local Agency Caseworker
Contact Name: GEOFFERY FIEDLER
Organization Name: BERKELEY, CITY OF
Address: 2118 MILVIA STREET 3RD FLOOR
City: BERKELEY
Email: gfiedler@ci.berkeley.ca.us
Phone Number: Not reported

Global Id: T0600101183
Contact Type: Regional Board Caseworker
Contact Name: Regional Water Board
Organization Name: SAN FRANCISCO BAY RWQCB (REGION 2)
Address: 1515 CLAY ST SUITE 1400
City: OAKLAND
Email: Not reported
Phone Number: Not reported

Status History:
Global Id: T0600101183
Status: Open - Case Begin Date
Status Date: 05/02/1990

Global Id: T0600101183
Status: Open - Site Assessment
Status Date: 09/11/1990

Global Id: T0600101183
Status: Completed - Case Closed
Status Date: 01/01/1999

Regulatory Activities:
Global Id: T0600101183
Action Type: Other
Date: 05/02/1990
Action: Leak Stopped

Global Id: T0600101183
Action Type: Other
Date: 05/02/1990
Action: Leak Reported

Global Id: T0600101183
Action Type: Other
Date: 05/02/1990
Action: Leak Discovery

SALES BUILDING (Continued) **S101306327**

LUST REG 2:

Region:	2
Facility Id:	01-1286
Facility Status:	Case Closed
Case Number:	01-1286
How Discovered:	Tank Closure
Leak Cause:	Structure Failure
Leak Source:	Tank
Date Leak Confirmed:	9/11/1990
Oversight Program:	LUST
Prelim. Site Assesment Wokplan Submitted:	Not reported
Preliminary Site Assesment Began:	Not reported
Pollution Characterization Began:	Not reported
Pollution Remediation Plan Submitted:	Not reported
Date Remediation Action Underway:	Not reported
Date Post Remedial Action Monitoring Began:	Not reported

HIST CORTESE:

Region:	CORTESE
Facility County Code:	1
Reg By:	LTNKA
Reg Id:	01-1286

F30 **WALGREENS 2314** **RCRA-SQG** **1001227017**
SSW **1050 GILMAN ST** **FINDS** **CAR000042564**
< 1/8 **BERKELEY, CA 94710** **ECHO**
0.123 mi.
650 ft. **Site 1 of 2 in cluster F**

Relative:
Lower

Actual:
43 ft.

RCRA-SQG:

Date form received by agency:	07/17/1998
Facility name:	WALGREENS 2314
Facility address:	1050 GILMAN ST BERKELEY, CA 94710
EPA ID:	CAR000042564
Contact:	RUSS ROELLER
Contact address:	4020 STIRRUP CREEK DR NO 211 DURHAM, NC 27703
Contact country:	US
Contact telephone:	(919) 484-3631
Contact email:	Not reported
EPA Region:	09
Classification:	Small Small Quantity Generator
Description:	Handler: generates more than 100 and less than 1000 kg of hazardous waste during any calendar month and accumulates less than 6000 kg of hazardous waste at any time; or generates 100 kg or less of hazardous waste during any calendar month, and accumulates more than 1000 kg of hazardous waste at any time

Owner/Operator Summary:

Owner/operator name:	WALGREEN CO
Owner/operator address:	200 WILMONT RD NO 2214 DEERFIELD, IL 60015
Owner/operator country:	Not reported
Owner/operator telephone:	(847) 914-3193
Legal status:	Private

WALGREENS 2314 (Continued) **1001227017**

Owner/Operator Type: Owner
Owner/Op start date: Not reported
Owner/Op end date: Not reported

Handler Activities Summary:
U.S. importer of hazardous waste: No
Mixed waste (haz. and radioactive): No
Recycler of hazardous waste: No
Transporter of hazardous waste: No
Treater, storer or disposer of HW: No
Underground injection activity: No
On-site burner exemption: No
Furnace exemption: No
Used oil fuel burner: No
Used oil processor: No
User oil refiner: No
Used oil fuel marketer to burner: No
Used oil Specification marketer: No
Used oil transfer facility: No
Used oil transporter: No

. Waste code: D000
. Waste name: Not Defined

. Waste code: D011
. Waste name: SILVER

Violation Status: No violations found

FINDS:

Registry ID: 110002923622

Environmental Interest/Information System
RCRAInfo is a national information system that supports the Resource Conservation and Recovery Act (RCRA) program through the tracking of events and activities related to facilities that generate, transport, and treat, store, or dispose of hazardous waste. RCRAInfo allows RCRA program staff to track the notification, permit, compliance, and corrective action activities required under RCRA.

STATE MASTER

HAZARDOUS WASTE BIENNIAL REPORTER

ECHO:
Envid: 1001227017
Registry ID: 110002923622
DFR URL: http://echo.epa.gov/detailed_facility_report?fid=110002923622

F31 SSW < 1/8 0.123 mi. 650 ft. | **WALGREENS #2314**
1050 GILMAN ST
BERKELEY, CA 94710 | **RCRA-CESQG** | **1016954215**
CAL000322921

Site 2 of 2 in cluster F

Relative: Lower

Actual: 43 ft.

RCRA-CESQG:

Date form received by agency:	04/13/2016
Facility name:	WALGREENS #2314
Facility address:	1050 GILMAN ST BERKELEY, CA 94710
EPA ID:	CAL000322921
Mailing address:	GREYHAWK CT SUITE 200 CARLSBAD, CA 92010
Contact:	KARINA ROMERO
Contact address:	GREYHAWK CT SUITE 200 CARLSBAD, CA 92010
Contact country:	US
Contact telephone:	(760) 602-8700
Contact email:	REGULATORY@3ECOMPANY.COM
EPA Region:	09
Classification:	Conditionally Exempt Small Quantity Generator
Description:	Handler: generates 100 kg or less of hazardous waste per calendar month, and accumulates 1000 kg or less of hazardous waste at any time; or generates 1 kg or less of acutely hazardous waste per calendar month, and accumulates at any time: 1 kg or less of acutely hazardous waste; or 100 kg or less of any residue or contaminated soil, waste or other debris resulting from the cleanup of a spill, into or on any land or water, of acutely hazardous waste; or generates 100 kg or less of any residue or contaminated soil, waste or other debris resulting from the cleanup of a spill, into or on any land or water, of acutely hazardous waste during any calendar month, and accumulates at any time: 1 kg or less of acutely hazardous waste; or 100 kg or less of any residue or contaminated soil, waste or other debris resulting from the cleanup of a spill, into or on any land or water, of acutely hazardous waste

Owner/Operator Summary:

Owner/operator name:	GILMAN PROPERTY
Owner/operator address:	MARINA VILLAGE PARKWAY SUITE 1 ALAMEDA, CA 94501
Owner/operator country:	US
Owner/operator telephone:	(510) 814-6600
Legal status:	Private
Owner/Operator Type:	Owner
Owner/Op start date:	11/10/1992
Owner/Op end date:	Not reported
Owner/operator name:	WALGREEN CO.
Owner/operator address:	Not reported Not reported
Owner/operator country:	Not reported
Owner/operator telephone:	Not reported
Legal status:	Private
Owner/Operator Type:	Operator
Owner/Op start date:	11/10/1992
Owner/Op end date:	Not reported

WALGREENS #2314 (Continued) **1016954215**

Handler Activities Summary:

U.S. importer of hazardous waste:	No
Mixed waste (haz. and radioactive):	No
Recycler of hazardous waste:	No
Transporter of hazardous waste:	No
Treater, storer or disposer of HW:	No
Underground injection activity:	No
On-site burner exemption:	No
Furnace exemption:	No
Used oil fuel burner:	No
Used oil processor:	No
User oil refiner:	No
Used oil fuel marketer to burner:	No
Used oil Specification marketer:	No
Used oil transfer facility:	No
Used oil transporter:	No

. Waste code: 122
. Waste name: 122

. Waste code: 131
. Waste name: 131

. Waste code: 181
. Waste name: 181

. Waste code: 214
. Waste name: 214

. Waste code: 311
. Waste name: 311

. Waste code: 352
. Waste name: 352

. Waste code: D001
. Waste name: IGNITABLE WASTE

. Waste code: D002
. Waste name: CORROSIVE WASTE

. Waste code: D007
. Waste name: CHROMIUM

. Waste code: D009
. Waste name: MERCURY

. Waste code: D010
. Waste name: SELENIUM

. Waste code: D024
. Waste name: M-CRESOL

. Waste code: P001
. Waste name: 2H-1-BENZOPYRAN-2-ONE, 4-HYDROXY-3-(3-OXO-1-PHENYLBUTYL)-, & SALTS, WHEN PRESENT AT CONCENTRATIONS GREATER THAN 0.3% (OR) WARFARIN, & SALTS, WHEN PRESENT AT CONCENTRATIONS GREATER THAN 0.3%

WALGREENS #2314 (Continued) **1016954215**

. Waste code: P075
. Waste name: NICOTINE, & SALTS (OR) PYRIDINE, 3-(1-METHYL-2-PYRROLIDINYL)-,(S)-, & SALTS

Historical Generators:
Date form received by agency: 03/01/2014
Site name: WALGREENS #2314
Classification: Conditionally Exempt Small Quantity Generator

. Waste code: D001
. Waste name: IGNITABLE WASTE

. Waste code: D002
. Waste name: CORROSIVE WASTE

. Waste code: D007
. Waste name: CHROMIUM

. Waste code: D009
. Waste name: MERCURY

. Waste code: D010
. Waste name: SELENIUM

. Waste code: D024
. Waste name: M-CRESOL

. Waste code: P001
. Waste name: 2H-1-BENZOPYRAN-2-ONE, 4-HYDROXY-3-(3-OXO-1-PHENYLBUTYL)-, & SALTS, WHEN PRESENT AT CONCENTRATIONS GREATER THAN 0.3% (OR) WARFARIN, & SALTS, WHEN PRESENT AT CONCENTRATIONS GREATER THAN 0.3%

. Waste code: P075
. Waste name: NICOTINE, & SALTS (OR) PYRIDINE, 3-(1-METHYL-2-PYRROLIDINYL)-,(S)-, & SALTS

. Waste code: U034
. Waste name: ACETALDEHYDE, TRICHLORO- (OR) CHLORAL

. Waste code: U165
. Waste name: NAPHTHALENE

Violation Status: No violations found

G32 **EXPRESS ELECTRIC** **CA SLIC** **S106784832**
NNW **1071 SAN PABLO AVE** **CA Alameda County CS** **N/A**
1/8-1/4 **ALBANY, CA 94706** **CA SWEEPS UST**
0.145 mi.
768 ft. **Site 1 of 3 in cluster G**

Relative:
Lower

Actual:
46 ft.

SLIC:
Region: STATE
Facility Status: **Completed - Case Closed**
Status Date: 03/02/1998
Global Id: T06019775698
Lead Agency: ALAMEDA COUNTY LOP
Lead Agency Case Number: RO0002646
Latitude: 37.884307

EXPRESS ELECTRIC (Continued) **S106784832**

Longitude:	-122.296643
Case Type:	Cleanup Program Site
Case Worker:	Not reported
Local Agency:	Not reported
RB Case Number:	NA
File Location:	All Files are on GeoTracker or in the Local Agency Database
Potential Media Affected:	Under Investigation
Potential Contaminants of Concern:	Not reported
Site History:	Not reported

Click here to access the California GeoTracker records for this facility:

Alameda County CS:

Status:	Case Closed
Record Id:	RO0002646
PE:	5502
Facility Status:	Case Closed

SWEEPS UST:

Status:	Not reported
Comp Number:	87565
Number:	Not reported
Board Of Equalization:	44-034277
Referral Date:	Not reported
Action Date:	Not reported
Created Date:	Not reported
Owner Tank Id:	Not reported
SWRCB Tank Id:	01-000-087565-000001
Tank Status:	Not reported
Capacity:	2000
Active Date:	Not reported
Tank Use:	M.V. FUEL
STG:	PRODUCT
Content:	REG UNLEADED
Number Of Tanks:	1

H33 **ALLIED BODY AND FRAME** **RCRA-SQG** **1000249046**
SSE **1345 SAN PABLO AVE** **CA EMI** **CAD981416589**
1/8-1/4 **BERKELEY, CA 94702** **CA HAZNET**
0.173 mi.
916 ft. **Site 1 of 3 in cluster H**

Relative:
Higher

Actual:
50 ft.

RCRA-SQG:

Date form received by agency:	06/03/1986
Facility name:	ALLIED BODY AND FRAME
Facility address:	1345 SAN PABLO AVE BERKELEY, CA 94702
EPA ID:	CAD981416589
Contact:	ENVIRONMENTAL MANAGER
Contact address:	1345 SAN PABLO AVE BERKELEY, CA 94702
Contact country:	US
Contact telephone:	(415) 525-3542
Contact email:	Not reported
EPA Region:	09
Classification:	Small Small Quantity Generator
Description:	Handler: generates more than 100 and less than 1000 kg of hazardous

ALLIED BODY AND FRAME (Continued) **1000249046**

waste during any calendar month and accumulates less than 6000 kg of hazardous waste at any time; or generates 100 kg or less of hazardous waste during any calendar month, and accumulates more than 1000 kg of hazardous waste at any time

Owner/Operator Summary:

Owner/operator name:	L PARTNEY
Owner/operator address:	NOT REQUIRED NOT REQUIRED, ME 99999
Owner/operator country:	Not reported
Owner/operator telephone:	(415) 555-1212
Legal status:	Private
Owner/Operator Type:	Owner
Owner/Op start date:	Not reported
Owner/Op end date:	Not reported

Owner/operator name:	NOT REQUIRED
Owner/operator address:	NOT REQUIRED NOT REQUIRED, ME 99999
Owner/operator country:	Not reported
Owner/operator telephone:	(415) 555-1212
Legal status:	Private
Owner/Operator Type:	Operator
Owner/Op start date:	Not reported
Owner/Op end date:	Not reported

Handler Activities Summary:

U.S. importer of hazardous waste:	No
Mixed waste (haz. and radioactive):	No
Recycler of hazardous waste:	No
Transporter of hazardous waste:	No
Treater, storer or disposer of HW:	No
Underground injection activity:	No
On-site burner exemption:	No
Furnace exemption:	No
Used oil fuel burner:	No
Used oil processor:	No
User oil refiner:	No
Used oil fuel marketer to burner:	No
Used oil Specification marketer:	No
Used oil transfer facility:	No
Used oil transporter:	No

Violation Status: No violations found

EMI:

Year:	1990
County Code:	1
Air Basin:	SF
Facility ID:	5641
Air District Name:	BA
SIC Code:	7532
Air District Name:	BAY AREA AQMD
Community Health Air Pollution Info System:	Not reported
Consolidated Emission Reporting Rule:	Not reported
Total Organic Hydrocarbon Gases Tons/Yr:	1
Reactive Organic Gases Tons/Yr:	1

ALLIED BODY AND FRAME (Continued) **1000249046**

Carbon Monoxide Emissions Tons/Yr:	0
NOX - Oxides of Nitrogen Tons/Yr:	0
SOX - Oxides of Sulphur Tons/Yr:	0
Particulate Matter Tons/Yr:	0
Part. Matter 10 Micrometers and Smllr Tons/Yr:	0

Year:	1993
County Code:	1
Air Basin:	SF
Facility ID:	5641
Air District Name:	BA
SIC Code:	7532
Air District Name:	BAY AREA AQMD
Community Health Air Pollution Info System:	Not reported
Consolidated Emission Reporting Rule:	Not reported
Total Organic Hydrocarbon Gases Tons/Yr:	2
Reactive Organic Gases Tons/Yr:	2
Carbon Monoxide Emissions Tons/Yr:	0
NOX - Oxides of Nitrogen Tons/Yr:	0
SOX - Oxides of Sulphur Tons/Yr:	0
Particulate Matter Tons/Yr:	0
Part. Matter 10 Micrometers and Smllr Tons/Yr:	0

Year:	1995
County Code:	1
Air Basin:	SF
Facility ID:	5641
Air District Name:	BA
SIC Code:	7532
Air District Name:	BAY AREA AQMD
Community Health Air Pollution Info System:	Not reported
Consolidated Emission Reporting Rule:	Not reported
Total Organic Hydrocarbon Gases Tons/Yr:	2
Reactive Organic Gases Tons/Yr:	2
Carbon Monoxide Emissions Tons/Yr:	0
NOX - Oxides of Nitrogen Tons/Yr:	0
SOX - Oxides of Sulphur Tons/Yr:	0
Particulate Matter Tons/Yr:	0
Part. Matter 10 Micrometers and Smllr Tons/Yr:	0

Year:	1996
County Code:	1
Air Basin:	SF
Facility ID:	5641
Air District Name:	BA
SIC Code:	7532
Air District Name:	BAY AREA AQMD
Community Health Air Pollution Info System:	Not reported
Consolidated Emission Reporting Rule:	Not reported
Total Organic Hydrocarbon Gases Tons/Yr:	2
Reactive Organic Gases Tons/Yr:	2
Carbon Monoxide Emissions Tons/Yr:	0
NOX - Oxides of Nitrogen Tons/Yr:	0
SOX - Oxides of Sulphur Tons/Yr:	0
Particulate Matter Tons/Yr:	0
Part. Matter 10 Micrometers and Smllr Tons/Yr:	0

ALLIED BODY AND FRAME (Continued) **1000249046**

Year:	1997
County Code:	1
Air Basin:	SF
Facility ID:	5641
Air District Name:	BA
SIC Code:	7532
Air District Name:	BAY AREA AQMD
Community Health Air Pollution Info System:	Not reported
Consolidated Emission Reporting Rule:	Not reported
Total Organic Hydrocarbon Gases Tons/Yr:	3
Reactive Organic Gases Tons/Yr:	3
Carbon Monoxide Emissions Tons/Yr:	0
NOX - Oxides of Nitrogen Tons/Yr:	0
SOX - Oxides of Sulphur Tons/Yr:	0
Particulate Matter Tons/Yr:	0
Part. Matter 10 Micrometers and Smllr Tons/Yr:	0

Year:	1998
County Code:	1
Air Basin:	SF
Facility ID:	5641
Air District Name:	BA
SIC Code:	7532
Air District Name:	BAY AREA AQMD
Community Health Air Pollution Info System:	Not reported
Consolidated Emission Reporting Rule:	Not reported
Total Organic Hydrocarbon Gases Tons/Yr:	3
Reactive Organic Gases Tons/Yr:	3
Carbon Monoxide Emissions Tons/Yr:	0
NOX - Oxides of Nitrogen Tons/Yr:	0
SOX - Oxides of Sulphur Tons/Yr:	0
Particulate Matter Tons/Yr:	0
Part. Matter 10 Micrometers and Smllr Tons/Yr:	0

Year:	1999
County Code:	1
Air Basin:	SF
Facility ID:	5641
Air District Name:	BA
SIC Code:	7532
Air District Name:	BAY AREA AQMD
Community Health Air Pollution Info System:	Not reported
Consolidated Emission Reporting Rule:	Not reported
Total Organic Hydrocarbon Gases Tons/Yr:	3
Reactive Organic Gases Tons/Yr:	2
Carbon Monoxide Emissions Tons/Yr:	0
NOX - Oxides of Nitrogen Tons/Yr:	0
SOX - Oxides of Sulphur Tons/Yr:	0
Particulate Matter Tons/Yr:	0
Part. Matter 10 Micrometers and Smllr Tons/Yr:	0

Year:	2000
County Code:	1
Air Basin:	SF
Facility ID:	5641
Air District Name:	BA
SIC Code:	7532

ALLIED BODY AND FRAME (Continued) **1000249046**

Air District Name:	BAY AREA AQMD
Community Health Air Pollution Info System:	Not reported
Consolidated Emission Reporting Rule:	Not reported
Total Organic Hydrocarbon Gases Tons/Yr:	3
Reactive Organic Gases Tons/Yr:	2
Carbon Monoxide Emissions Tons/Yr:	0
NOX - Oxides of Nitrogen Tons/Yr:	0
SOX - Oxides of Sulphur Tons/Yr:	0
Particulate Matter Tons/Yr:	0
Part. Matter 10 Micrometers and Smllr Tons/Yr:	0

Year:	2001
County Code:	1
Air Basin:	SF
Facility ID:	5641
Air District Name:	BA
SIC Code:	7532
Air District Name:	BAY AREA AQMD
Community Health Air Pollution Info System:	Not reported
Consolidated Emission Reporting Rule:	Not reported
Total Organic Hydrocarbon Gases Tons/Yr:	3
Reactive Organic Gases Tons/Yr:	3
Carbon Monoxide Emissions Tons/Yr:	0
NOX - Oxides of Nitrogen Tons/Yr:	0
SOX - Oxides of Sulphur Tons/Yr:	0
Particulate Matter Tons/Yr:	0
Part. Matter 10 Micrometers and Smllr Tons/Yr:	0

Year:	2002
County Code:	1
Air Basin:	SF
Facility ID:	5641
Air District Name:	BA
SIC Code:	7532
Air District Name:	BAY AREA AQMD
Community Health Air Pollution Info System:	Not reported
Consolidated Emission Reporting Rule:	Not reported
Total Organic Hydrocarbon Gases Tons/Yr:	3
Reactive Organic Gases Tons/Yr:	3
Carbon Monoxide Emissions Tons/Yr:	0
NOX - Oxides of Nitrogen Tons/Yr:	0
SOX - Oxides of Sulphur Tons/Yr:	0
Particulate Matter Tons/Yr:	0
Part. Matter 10 Micrometers and Smllr Tons/Yr:	0

Year:	2003
County Code:	1
Air Basin:	SF
Facility ID:	5641
Air District Name:	BA
SIC Code:	7532
Air District Name:	BAY AREA AQMD
Community Health Air Pollution Info System:	Not reported
Consolidated Emission Reporting Rule:	Not reported
Total Organic Hydrocarbon Gases Tons/Yr:	4
Reactive Organic Gases Tons/Yr:	3
Carbon Monoxide Emissions Tons/Yr:	0

ALLIED BODY AND FRAME (Continued) **1000249046**

NOX - Oxides of Nitrogen Tons/Yr:	0
SOX - Oxides of Sulphur Tons/Yr:	0
Particulate Matter Tons/Yr:	0
Part. Matter 10 Micrometers and Smllr Tons/Yr:	0

Year:	2004
County Code:	1
Air Basin:	SF
Facility ID:	5641
Air District Name:	BA
SIC Code:	7532
Air District Name:	BAY AREA AQMD
Community Health Air Pollution Info System:	Not reported
Consolidated Emission Reporting Rule:	Not reported
Total Organic Hydrocarbon Gases Tons/Yr:	3.67
Reactive Organic Gases Tons/Yr:	3.095927
Carbon Monoxide Emissions Tons/Yr:	0
NOX - Oxides of Nitrogen Tons/Yr:	0
SOX - Oxides of Sulphur Tons/Yr:	0
Particulate Matter Tons/Yr:	0
Part. Matter 10 Micrometers and Smllr Tons/Yr:	0

Year:	2005
County Code:	1
Air Basin:	SF
Facility ID:	5641
Air District Name:	BA
SIC Code:	7532
Air District Name:	BAY AREA AQMD
Community Health Air Pollution Info System:	Not reported
Consolidated Emission Reporting Rule:	Not reported
Total Organic Hydrocarbon Gases Tons/Yr:	3.67
Reactive Organic Gases Tons/Yr:	3.095927
Carbon Monoxide Emissions Tons/Yr:	0
NOX - Oxides of Nitrogen Tons/Yr:	0
SOX - Oxides of Sulphur Tons/Yr:	0
Particulate Matter Tons/Yr:	0
Part. Matter 10 Micrometers and Smllr Tons/Yr:	0

HAZNET:

envid:	1000249046
Year:	2001
GEPAID:	CAD981416589
Contact:	VICTOR WONG-MGR
Telephone:	5105253542
Mailing Name:	Not reported
Mailing Address:	1345 SAN PABLO AVE
Mailing City,St,Zip:	BERKELEY, CA 947021021
Gen County:	Not reported
TSD EPA ID:	CAD009452657
TSD County:	Not reported
Waste Category:	Unspecified solvent mixture
Disposal Method:	Recycler
Tons:	1.49
Cat Decode:	Not reported
Method Decode:	Not reported
Facility County:	Alameda

ALLIED BODY AND FRAME (Continued) **1000249046**

envid: 1000249046
Year: 2001
GEPAID: CAD981416589
Contact: VICTOR WONG-MGR
Telephone: 5105253542
Mailing Name: Not reported
Mailing Address: 1345 SAN PABLO AVE
Mailing City,St,Zip: BERKELEY, CA 947021021
Gen County: Not reported
TSD EPA ID: CAD009452657
TSD County: Not reported
Waste Category: Unspecified solvent mixture
Disposal Method: Not reported
Tons: 0.55
Cat Decode: Not reported
Method Decode: Not reported
Facility County: Alameda

envid: 1000249046
Year: 2001
GEPAID: CAD981416589
Contact: VICTOR WONG-MGR
Telephone: 5105253542
Mailing Name: Not reported
Mailing Address: 1345 SAN PABLO AVE
Mailing City,St,Zip: BERKELEY, CA 947021021
Gen County: Not reported
TSD EPA ID: CAD008252405
TSD County: Not reported
Waste Category: Unspecified solvent mixture
Disposal Method: Recycler
Tons: 0.06
Cat Decode: Not reported
Method Decode: Not reported
Facility County: Alameda

envid: 1000249046
Year: 2000
GEPAID: CAD981416589
Contact: VICTOR WONG-MGR
Telephone: 5105253542
Mailing Name: Not reported
Mailing Address: 1345 SAN PABLO AVE
Mailing City,St,Zip: BERKELEY, CA 947021021
Gen County: Not reported
TSD EPA ID: CAD009452657
TSD County: Not reported
Waste Category: Unspecified solvent mixture
Disposal Method: Not reported
Tons: 0
Cat Decode: Not reported
Method Decode: Not reported
Facility County: Alameda

envid: 1000249046
Year: 2000
GEPAID: CAD981416589

ALLIED BODY AND FRAME (Continued) **1000249046**

Contact:	VICTOR WONG-MGR
Telephone:	5105253542
Mailing Name:	Not reported
Mailing Address:	1345 SAN PABLO AVE
Mailing City,St,Zip:	BERKELEY, CA 947021021
Gen County:	Not reported
TSD EPA ID:	CAD009452657
TSD County:	Not reported
Waste Category:	Unspecified solvent mixture
Disposal Method:	Recycler
Tons:	2.29
Cat Decode:	Not reported
Method Decode:	Not reported
Facility County:	Alameda

Click this hyperlink while viewing on your computer to access
15 additional CA_HAZNET: record(s) in the EDR Site Report.

G34 **UNIVERSITY OF CALIFORNIA-BERKELEY-EH&S** **NY MANIFEST** **1009218987**
NNW **1050 SAN PALO AVE** **N/A**
1/8-1/4 **ALBANY, CA 94706**
0.184 mi.
974 ft. **Site 2 of 3 in cluster G**

Relative:
Lower

Actual:
44 ft.

NY MANIFEST:

Country:	USA
EPA ID:	CAD000303966
Facility Status:	Not reported
Location Address 1:	1050 SAN PALO AVE
Code:	BP
Location Address 2:	Not reported
Total Tanks:	Not reported
Location City:	ALBANY
Location State:	CA
Location Zip:	94706
Location Zip 4:	Not reported

NY MANIFEST:

EPAID:	CAD000303966
Mailing Name:	UNIVERSITY OF CALIFORNIA-BERKELEY-EH&S
Mailing Contact:	AARON WILBER
Mailing Address 1:	UNIVERSITY HALL 3RD FL
Mailing Address 2:	Not reported
Mailing City:	BERKELEY
Mailing State:	CA
Mailing Zip:	94720
Mailing Zip 4:	Not reported
Mailing Country:	USA
Mailing Phone:	5106439254

NY MANIFEST:

Document ID:	NYG1190592
Manifest Status:	Not reported
seq:	01
Year:	1999
Trans1 State ID:	E424414
Trans2 State ID:	71071NNY
Generator Ship Date:	06/14/1999

UNIVERSITY OF CALIFORNIA-BERKELEY-EH&S (Continued) **1009218987**

Trans1 Recv Date:	06/14/1999
Trans2 Recv Date:	06/14/1999
TSD Site Recv Date:	07/01/1999
Part A Recv Date:	Not reported
Part B Recv Date:	Not reported
Generator EPA ID:	CAD000303966
Trans1 EPA ID:	NYX720000000
Trans2 EPA ID:	NYD982792814
TSDF ID 1:	NYD000632372
TSDF ID 2:	Not reported
Manifest Tracking Number:	Not reported
Import Indicator:	Not reported
Export Indicator:	Not reported
Discr Quantity Indicator:	Not reported
Discr Type Indicator:	Not reported
Discr Residue Indicator:	Not reported
Discr Partial Reject Indicator:	Not reported
Discr Full Reject Indicator:	Not reported
Manifest Ref Number:	Not reported
Alt Facility RCRA ID:	Not reported
Alt Facility Sign Date:	Not reported
MGMT Method Type Code:	Not reported
Waste Code:	D003 - NON-LISTED REACTIVE WASTES
Waste Code:	Not reported
Waste Code:	Not reported
Waste Code:	Not reported
Waste Code:	Not reported
Waste Code:	Not reported
Quantity:	00009
Units:	P - Pounds
Number of Containers:	001
Container Type:	CY - Cylinders
Handling Method:	B Incineration, heat recovery, burning.
Specific Gravity:	01.00

G35 **UNIVERSITY OF CALIFORNIA, BERKELEY, GIL** **RCRA-LQG** **1000905064**
NNW **1050 SAN PABLO AVENUE** **CA LUST** **CA0000303966**
1/8-1/4 **ALBANY, CA 94706** **CA Alameda County CS**
0.184 mi. **FINDS**
974 ft. **Site 3 of 3 in cluster G** **ECHO**
CA HIST CORTESE

Relative:
Lower

Actual:
44 ft.

RCRA-LQG:

Date form received by agency:	06/15/2010
Facility name:	GILL TRACT/ALBANY VILLAGE COMPLEX
Facility address:	1050 SAN PABLO AVENUE ALBANY, CA 94706
EPA ID:	CA0000303966
Mailing address:	317 UNIVERSITY HALL BERKELEY, CA 94720
Contact:	PATRICK T GOFF
Contact address:	317 UNIVERSITY HALL BERKELEY, CA 94720
Contact country:	US
Contact telephone:	(510) 642-1925
Contact email:	PTGOFF@BERKELEY.EDU
EPA Region:	09

UNIVERSITY OF CALIFORNIA, BERKELEY, GIL (Continued) **1000905064**

Classification: Large Quantity Generator
Description: Handler: generates 1,000 kg or more of hazardous waste during any calendar month; or generates more than 1 kg of acutely hazardous waste during any calendar month; or generates more than 100 kg of any residue or contaminated soil, waste or other debris resulting from the cleanup of a spill, into or on any land or water, of acutely hazardous waste during any calendar month; or generates 1 kg or less of acutely hazardous waste during any calendar month, and accumulates more than 1 kg of acutely hazardous waste at any time; or generates 100 kg or less of any residue or contaminated soil, waste or other debris resulting from the cleanup of a spill, into or on any land or water, of acutely hazardous waste during any calendar month, and accumulates more than 100 kg of that material at any time

Owner/Operator Summary:

Owner/operator name:	REGENTS OF UNIV OF CALIF
Owner/operator address:	300 LAKESIDE DR 7TH FLOOR OAKLAND, CA 94612
Owner/operator country:	Not reported
Owner/operator telephone:	(510) 987-9591
Legal status:	State
Owner/Operator Type:	Owner
Owner/Op start date:	Not reported
Owner/Op end date:	Not reported

Owner/operator name:	UNIVERSITY OF CALIFORNIA, BERKELEY
Owner/operator address:	Not reported Not reported
Owner/operator country:	Not reported
Owner/operator telephone:	Not reported
Legal status:	State
Owner/Operator Type:	Operator
Owner/Op start date:	01/01/1928
Owner/Op end date:	Not reported

Owner/operator name:	REGENTS OF THE UNIVERSITY OF CALIFORNIA
Owner/operator address:	317 UNIVERSITY HALL BERKELEY, CA 94720
Owner/operator country:	US
Owner/operator telephone:	(510) 642-3073
Legal status:	State
Owner/Operator Type:	Owner
Owner/Op start date:	01/01/1928
Owner/Op end date:	Not reported

Handler Activities Summary:

U.S. importer of hazardous waste:	No
Mixed waste (haz. and radioactive):	No
Recycler of hazardous waste:	No
Transporter of hazardous waste:	No
Treater, storer or disposer of HW:	No
Underground injection activity:	No
On-site burner exemption:	No
Furnace exemption:	No
Used oil fuel burner:	No
Used oil processor:	No

UNIVERSITY OF CALIFORNIA, BERKELEY, GIL (Continued) **1000905064**

User oil refiner: No
Used oil fuel marketer to burner: No
Used oil Specification marketer: No
Used oil transfer facility: No
Used oil transporter: No

. Waste code: D001
. Waste name: IGNITABLE WASTE

. Waste code: D008
. Waste name: LEAD

. Waste code: D009
. Waste name: MERCURY

. Waste code: P109
. Waste name: TETRAETHYLDITHIOPYROPHOSPHATE (OR) THIODIPHOSPHORIC ACID, TETRAETHYL ESTER

Historical Generators:
Date form received by agency: 02/26/2002
Site name: UNIVERSITY OF CALIFORNIA, BERKELEY, GIL
Classification: Large Quantity Generator

Date form received by agency: 02/26/2002
Site name: UNIVERSITY OF CALIFORNIA, BERKELEY, GIL
Classification: Small Quantity Generator

Date form received by agency: 05/16/1994
Site name: UC BERKELEY GILL TRACT
Classification: Small Quantity Generator

Violation Status: No violations found

LUST:
Region: STATE
Global Id: T0600102094
Latitude: 37.8851979401159
Longitude: -122.299835183745
Case Type: LUST Cleanup Site
Status: Completed - Case Closed
Status Date: 11/03/1998
Lead Agency: ALAMEDA COUNTY LOP
Case Worker: Not reported
Local Agency: Not reported
RB Case Number: 01-2278
LOC Case Number: RO0000784
File Location: All Files are on GeoTracker or in the Local Agency Database
Potential Media Affect: Other Groundwater (uses other than drinking water)
Potential Contaminants of Concern: Gasoline
Site History: Not reported

Click here to access the California GeoTracker records for this facility:

Contact:
Global Id: T0600102094
Contact Type: Regional Board Caseworker
Contact Name: Regional Water Board

UNIVERSITY OF CALIFORNIA, BERKELEY, GIL (Continued) **1000905064**

Organization Name: SAN FRANCISCO BAY RWQCB (REGION 2)
Address: 1515 CLAY ST SUITE 1400
City: OAKLAND
Email: Not reported
Phone Number: Not reported

Status History:
Global Id: T0600102094
Status: Open - Case Begin Date
Status Date: 09/11/1997

Global Id: T0600102094
Status: Completed - Case Closed
Status Date: 11/03/1998

Regulatory Activities:
Global Id: T0600102094
Action Type: ENFORCEMENT
Date: 11/03/1998
Action: Closure/No Further Action Letter

Global Id: T0600102094
Action Type: Other
Date: 09/11/1997
Action: Leak Reported

Global Id: T0600102094
Action Type: RESPONSE
Date: 12/16/2013
Action: Other Report / Document

Global Id: T0600102094
Action Type: REMEDIATION
Date: 09/09/9999
Action: Excavation

LUST REG 2:
Region: 2
Facility Id: 01-2278
Facility Status: Leak being confirmed
Case Number: 6529
How Discovered: Tank Closure
Leak Cause: Corrosion
Leak Source: Tank
Date Leak Confirmed: 8/15/1997
Oversight Program: LUST
Prelim. Site Assesment Wokplan Submitted: Not reported
Preliminary Site Assesment Began: Not reported
Pollution Characterization Began: Not reported
Pollution Remediation Plan Submitted: Not reported
Date Remediation Action Underway: Not reported
Date Post Remedial Action Monitoring Began: Not reported

Alameda County CS:

UNIVERSITY OF CALIFORNIA, BERKELEY, GIL (Continued) **1000905064**

Status: Case Closed
Record Id: RO0000784
PE: 5602
Facility Status: Case Closed

FINDS:

Registry ID: 110002616580

Environmental Interest/Information System
California Hazardous Waste Tracking System - Datamart (HWTS-DATAMART) provides California with information on hazardous waste shipments for generators, transporters, and treatment, storage, and disposal facilities.

RCRAInfo is a national information system that supports the Resource Conservation and Recovery Act (RCRA) program through the tracking of events and activities related to facilities that generate, transport, and treat, store, or dispose of hazardous waste. RCRAInfo allows RCRA program staff to track the notification, permit, compliance, and corrective action activities required under RCRA.

STATE MASTER

HAZARDOUS WASTE BIENNIAL REPORTER

ECHO:
Envid: 1000905064
Registry ID: 110002616580
DFR URL: http://echo.epa.gov/detailed_facility_report?fid=110002616580

HIST CORTESE:
Region: CORTESE
Facility County Code: 1
Reg By: LTNKA
Reg Id: 01-2278

I36 **DINWIDDIE CONSTRUCTION CO.** **CA HIST UST** **U001599656**
WSW **1201 8TH ST** **N/A**
1/8-1/4 **BERKELEY, CA 94710**
0.191 mi.
1007 ft. **Site 1 of 9 in cluster I**

Relative:
Lower

Actual:
34 ft.

HIST UST:
File Number: Not reported
URL: Not reported
Region: STATE
Facility ID: 00000019801
Facility Type: Other
Other Type: CONSTRUCTION YARD
Contact Name: ROBERT ISAEFF
Telephone: 4155243430
Owner Name: DINWIDDIE CONSTRUCTION COMPANY
Owner Address: 1 MONTGOMERY ST. WEST TOWER
Owner City,St,Zip: SAN FRANCISCO, CA 94104

DINWIDDIE CONSTRUCTION CO. (Continued) **U001599656**

Total Tanks:	0004
Tank Num:	001
Container Num:	400
Year Installed:	79
Tank Capacity:	00006000
Tank Used for:	PRODUCT
Type of Fuel:	UNLEADED
Container Construction Thickness:	Not reported
Leak Detection:	None
Tank Num:	002
Container Num:	2
Year Installed:	1970
Tank Capacity:	00005000
Tank Used for:	PRODUCT
Type of Fuel:	DIESEL
Container Construction Thickness:	Not reported
Leak Detection:	Visual, Stock Inventor
Tank Num:	003
Container Num:	3
Year Installed:	1956
Tank Capacity:	00000250
Tank Used for:	WASTE
Type of Fuel:	WASTE OIL
Container Construction Thickness:	Not reported
Leak Detection:	None
Tank Num:	004
Container Num:	4
Year Installed:	1956
Tank Capacity:	00000950
Tank Used for:	PRODUCT
Type of Fuel:	UNLEADED
Container Construction Thickness:	Not reported
Leak Detection:	Stock Inventor

I37 **CHEMCO PHOTOPRODUCTS** **RCRA-SQG** **1000297039**
WSW **1223 8TH ST** **FINDS** **CAD044185627**
1/8-1/4 **BERKELEY, CA 94710** **ECHO**
0.194 mi.
1023 ft. **Site 2 of 9 in cluster I**

Relative:
Lower

Actual:
32 ft.

RCRA-SQG:

Date form received by agency:	09/01/1996
Facility name:	CHEMCO PHOTOPRODUCTS
Facility address:	1223 8TH ST
	BERKELEY, CA 94710
EPA ID:	CAD044185627
Mailing address:	EIGHTH ST
	BERKELEY, CA 94710
Contact:	Not reported
Contact address:	Not reported
	Not reported
Contact country:	US
Contact telephone:	Not reported
Contact email:	Not reported

CHEMCO PHOTOPRODUCTS (Continued) **1000297039**

EPA Region: 09
Classification: Small Small Quantity Generator
Description: Handler: generates more than 100 and less than 1000 kg of hazardous waste during any calendar month and accumulates less than 6000 kg of hazardous waste at any time; or generates 100 kg or less of hazardous waste during any calendar month, and accumulates more than 1000 kg of hazardous waste at any time

Owner/Operator Summary:
Owner/operator name: NOT REQUIRED
Owner/operator address: NOT REQUIRED
NOT REQUIRED, ME 99999
Owner/operator country: Not reported
Owner/operator telephone: (415) 555-1212
Legal status: Private
Owner/Operator Type: Owner
Owner/Op start date: Not reported
Owner/Op end date: Not reported

Owner/operator name: NOT REQUIRED
Owner/operator address: NOT REQUIRED
NOT REQUIRED, ME 99999
Owner/operator country: Not reported
Owner/operator telephone: (415) 555-1212
Legal status: Private
Owner/Operator Type: Operator
Owner/Op start date: Not reported
Owner/Op end date: Not reported

Handler Activities Summary:
U.S. importer of hazardous waste: No
Mixed waste (haz. and radioactive): No
Recycler of hazardous waste: No
Transporter of hazardous waste: No
Treater, storer or disposer of HW: No
Underground injection activity: No
On-site burner exemption: No
Furnace exemption: No
Used oil fuel burner: No
Used oil processor: No
User oil refiner: No
Used oil fuel marketer to burner: No
Used oil Specification marketer: No
Used oil transfer facility: No
Used oil transporter: No

Violation Status: No violations found

FINDS:

Registry ID: 110002645503

Environmental Interest/Information System
RCRAInfo is a national information system that supports the Resource Conservation and Recovery Act (RCRA) program through the tracking of events and activities related to facilities that generate, transport, and treat, store, or dispose of hazardous waste. RCRAInfo allows RCRA

CHEMCO PHOTOPRODUCTS (Continued) **1000297039**

program staff to track the notification, permit, compliance, and corrective action activities required under RCRA.

ECHO:

Envid:	1000297039
Registry ID:	110002645503
DFR URL:	http://echo.epa.gov/detailed_facility_report?fid=110002645503

I38 **HATHAWAY DINWIDDIE CONSTRUCTIO** **CA EMI** **S100178687**
West **1201 8TH STREET** **CA Notify 65** **N/A**
1/8-1/4 **BERKELEY, CA 94710**
0.198 mi.
1046 ft. **Site 3 of 9 in cluster I**

Relative:
Lower

Actual:
34 ft.

EMI:

Year:	2008
County Code:	1
Air Basin:	SF
Facility ID:	15426
Air District Name:	BA
SIC Code:	4931
Air District Name:	BAY AREA AQMD
Community Health Air Pollution Info System:	Not reported
Consolidated Emission Reporting Rule:	Not reported
Total Organic Hydrocarbon Gases Tons/Yr:	.141
Reactive Organic Gases Tons/Yr:	.1179747
Carbon Monoxide Emissions Tons/Yr:	.382
NOX - Oxides of Nitrogen Tons/Yr:	.945
SOX - Oxides of Sulphur Tons/Yr:	0
Particulate Matter Tons/Yr:	.125
Part. Matter 10 Micrometers and Smllr Tons/Yr:	.122

Year:	2009
County Code:	1
Air Basin:	SF
Facility ID:	15426
Air District Name:	BA
SIC Code:	4931
Air District Name:	BAY AREA AQMD
Community Health Air Pollution Info System:	Not reported
Consolidated Emission Reporting Rule:	Not reported
Total Organic Hydrocarbon Gases Tons/Yr:	0.14099999999999999
Reactive Organic Gases Tons/Yr:	0.1179747
Carbon Monoxide Emissions Tons/Yr:	0.38200000000000001
NOX - Oxides of Nitrogen Tons/Yr:	0.94499999999999995
SOX - Oxides of Sulphur Tons/Yr:	0
Particulate Matter Tons/Yr:	0.127999999999999
Part. Matter 10 Micrometers and Smllr Tons/Yr:	0.124928

NOTIFY 65:

Date Reported:	Not reported
Staff Initials:	Not reported
Board File Number:	Not reported
Facility Type:	Not reported
Discharge Date:	Not reported
Issue Date:	Not reported

HATHAWAY DINWIDDIE CONSTRUCTIO (Continued) **S100178687**

Incident Description: Not reported

I39
West
1/8-1/4
0.198 mi.
1046 ft.

DINWIDDIE CONSTRUCTION CO
1201 EIGHTH STREET
BERKELEY, CA 94710

CA SWEEPS UST **S106925398**
CA HIST UST **N/A**

Site 4 of 9 in cluster I

Relative:
Lower

Actual:
34 ft.

SWEEPS UST:

Status:	Not reported
Comp Number:	19801
Number:	Not reported
Board Of Equalization:	44-001487
Referral Date:	Not reported
Action Date:	Not reported
Created Date:	Not reported
Owner Tank Id:	Not reported
SWRCB Tank Id:	01-020-019801-000001
Tank Status:	Not reported
Capacity:	6000
Active Date:	Not reported
Tank Use:	EMPTY
STG:	PRODUCT
Content:	REGULAR UNLE
Number Of Tanks:	4

Status:	Not reported
Comp Number:	19801
Number:	Not reported
Board Of Equalization:	44-001487
Referral Date:	Not reported
Action Date:	Not reported
Created Date:	Not reported
Owner Tank Id:	Not reported
SWRCB Tank Id:	01-020-019801-000002
Tank Status:	Not reported
Capacity:	5000
Active Date:	Not reported
Tank Use:	EMPTY
STG:	PRODUCT
Content:	DIESEL
Number Of Tanks:	Not reported

Status:	Not reported
Comp Number:	19801
Number:	Not reported
Board Of Equalization:	44-001487
Referral Date:	Not reported
Action Date:	Not reported
Created Date:	Not reported
Owner Tank Id:	Not reported
SWRCB Tank Id:	01-020-019801-000003
Tank Status:	Not reported
Capacity:	250
Active Date:	Not reported
Tank Use:	OIL
STG:	WASTE
Content:	WASTE OIL

DINWIDDIE CONSTRUCTION CO (Continued) **S106925398**

Number Of Tanks: Not reported

Status: Not reported
Comp Number: 19801
Number: Not reported
Board Of Equalization: 44-001487
Referral Date: Not reported
Action Date: Not reported
Created Date: Not reported
Owner Tank Id: Not reported
SWRCB Tank Id: 01-020-019801-000004
Tank Status: Not reported
Capacity: 950
Active Date: Not reported
Tank Use: M.V. FUEL
STG: PRODUCT
Content: REG UNLEADED
Number Of Tanks: Not reported

HIST UST:
File Number: 00035F10
URL: http://geotracker.waterboards.ca.gov/ustpdfs/pdf/00035F10.pdf
Region: Not reported
Facility ID: Not reported
Facility Type: Not reported
Other Type: Not reported
Contact Name: Not reported
Telephone: Not reported
Owner Name: Not reported
Owner Address: Not reported
Owner City,St,Zip: Not reported
Total Tanks: Not reported

Tank Num: Not reported
Container Num: Not reported
Year Installed: Not reported
Tank Capacity: Not reported
Tank Used for: Not reported
Type of Fuel: Not reported
Container Construction Thickness: Not reported
Leak Detection: Not reported

Click here for Geo Tracker PDF:

I40
West
1/8-1/4
0.198 mi.
1046 ft.

DINWIDDIE CONSTRUCTION COMPANY **CA LUST** **S101293439**
1201 8TH ST **N/A**
BERKELEY, CA 94704

Site 5 of 9 in cluster I

Relative:
Lower

Actual:
34 ft.

LUST REG 2:
Region: 2
Facility Id: 01-0493
Facility Status: Case Closed
Case Number: 01-0493
How Discovered: Tank Closure
Leak Cause: Overfill

DINWIDDIE CONSTRUCTION COMPANY (Continued) **S101293439**

Leak Source: Tank
Date Leak Confirmed: Not reported
Oversight Program: LUST
Prelim. Site Assesment Wokplan Submitted: 5/1/1990
Preliminary Site Assesment Began: Not reported
Pollution Characterization Began: Not reported
Pollution Remediation Plan Submitted: Not reported
Date Remediation Action Underway: Not reported
Date Post Remedial Action Monitoring Began: Not reported

I41 West 1/8-1/4 0.198 mi. 1046 ft. | **DINWIDDIE CONSTRUCTION CO.** | **CA LUST** | **S101624604**
1201 8TH ST | **CA FID UST** | **N/A**
BERKELEY, CA 94710 | **CA HIST CORTESE**

Site 6 of 9 in cluster I

Relative: Lower

Actual: 34 ft.

LUST:

Region:	STATE
Global Id:	T0600100449
Latitude:	37.8815721
Longitude:	-122.2997331
Case Type:	LUST Cleanup Site
Status:	Completed - Case Closed
Status Date:	07/08/1997
Lead Agency:	BERKELEY, CITY OF
Case Worker:	GAF
Local Agency:	BERKELEY, CITY OF
RB Case Number:	01-0493
LOC Case Number:	01-0493
File Location:	Not reported
Potential Media Affect:	Other Groundwater (uses other than drinking water)
Potential Contaminants of Concern:	Waste Oil / Motor / Hydraulic / Lubricating
Site History:	Not reported

Click here to access the California GeoTracker records for this facility:

Contact:

Global Id:	T0600100449
Contact Type:	Local Agency Caseworker
Contact Name:	GEOFFERY FIEDLER
Organization Name:	BERKELEY, CITY OF
Address:	2118 MILVIA STREET 3RD FLOOR
City:	BERKELEY
Email:	gfiedler@ci.berkeley.ca.us
Phone Number:	Not reported

Global Id:	T0600100449
Contact Type:	Regional Board Caseworker
Contact Name:	Regional Water Board
Organization Name:	SAN FRANCISCO BAY RWQCB (REGION 2)
Address:	1515 CLAY ST SUITE 1400
City:	OAKLAND
Email:	Not reported
Phone Number:	Not reported

Status History:

Global Id:	T0600100449
Status:	Open - Case Begin Date

DINWIDDIE CONSTRUCTION CO. (Continued) **S101624604**

Status Date: 05/01/1990

Global Id: T0600100449
Status: Open - Site Assessment
Status Date: 05/01/1990

Global Id: T0600100449
Status: Completed - Case Closed
Status Date: 07/08/1997

Regulatory Activities:
Global Id: T0600100449
Action Type: Other
Date: 04/12/1994
Action: Leak Stopped

Global Id: T0600100449
Action Type: RESPONSE
Date: 03/27/1990
Action: Other Report / Document

Global Id: T0600100449
Action Type: RESPONSE
Date: 10/06/1986
Action: Soil and Water Investigation Report

Global Id: T0600100449
Action Type: RESPONSE
Date: 10/16/1986
Action: Soil and Water Investigation Report

Global Id: T0600100449
Action Type: ENFORCEMENT
Date: 12/08/1994
Action: Staff Letter

Global Id: T0600100449
Action Type: Other
Date: 07/02/1990
Action: Leak Reported

Global Id: T0600100449
Action Type: ENFORCEMENT
Date: 06/27/1997
Action: Closure/No Further Action Letter

Global Id: T0600100449
Action Type: ENFORCEMENT
Date: 06/27/1997
Action: Closure/No Further Action Letter

Global Id: T0600100449
Action Type: ENFORCEMENT
Date: 06/27/1997
Action: Closure/No Further Action Letter

Global Id: T0600100449

DINWIDDIE CONSTRUCTION CO. (Continued) **S101624604**

Action Type: RESPONSE
Date: 05/09/1994
Action: Tank Removal Report / UST Sampling Report

Global Id: T0600100449
Action Type: RESPONSE
Date: 05/04/1986
Action: Correspondence

Global Id: T0600100449
Action Type: RESPONSE
Date: 07/28/1988
Action: Tank Removal Report / UST Sampling Report

Global Id: T0600100449
Action Type: RESPONSE
Date: 07/02/1990
Action: Soil and Water Investigation Report

Global Id: T0600100449
Action Type: RESPONSE
Date: 10/29/1986
Action: Other Report / Document

Global Id: T0600100449
Action Type: RESPONSE
Date: 07/22/1994
Action: Soil and Water Investigation Report

Global Id: T0600100449
Action Type: RESPONSE
Date: 10/10/1986
Action: Correspondence

Global Id: T0600100449
Action Type: RESPONSE
Date: 08/01/1988
Action: Other Report / Document

Global Id: T0600100449
Action Type: RESPONSE
Date: 09/08/1994
Action: Soil and Water Investigation Report

Global Id: T0600100449
Action Type: Other
Date: 04/12/1994
Action: Leak Discovery

Global Id: T0600100449
Action Type: RESPONSE
Date: 11/08/1994
Action: Other Report / Document

Global Id: T0600100449
Action Type: RESPONSE
Date: 04/06/1994

DINWIDDIE CONSTRUCTION CO. (Continued) **S101624604**

Action: Soil and Water Investigation Report

CA FID UST:

Facility ID:	01000624
Regulated By:	UTNKA
Regulated ID:	00019801
Cortese Code:	Not reported
SIC Code:	Not reported
Facility Phone:	4155243430
Mail To:	Not reported
Mailing Address:	1201 8TH ST
Mailing Address 2:	Not reported
Mailing City,St,Zip:	BERKELEY 94710
Contact:	Not reported
Contact Phone:	Not reported
DUNs Number:	Not reported
NPDES Number:	Not reported
EPA ID:	Not reported
Comments:	Not reported
Status:	Active

HIST CORTESE:

Region:	CORTESE
Facility County Code:	1
Reg By:	LTNKA
Reg Id:	01-0493

H42 **XTRA OIL COMPANY** **CA LUST** **U003805211**
SSE **1399 SAN PABLO AVE** **CA UST** **N/A**
1/8-1/4 **BERKELEY, CA 94702** **CA SWEEPS UST**
0.206 mi.
1089 ft. **Site 2 of 3 in cluster H**

Relative:
Higher

Actual:
50 ft.

LUST REG 2:

Region:	2
Facility Id:	01-1685
Facility Status:	Pollution Characterization
Case Number:	01-1685
How Discovered:	Tank Closure
Leak Cause:	Structure Failure
Leak Source:	Tank
Date Leak Confirmed:	9/15/1989
Oversight Program:	LUST
Prelim. Site Assesment Wokplan Submitted:	Not reported
Preliminary Site Assesment Began:	5/1/1990
Pollution Characterization Began:	7/8/1998
Pollution Remediation Plan Submitted:	Not reported
Date Remediation Action Underway:	Not reported
Date Post Remedial Action Monitoring Began:	Not reported

UST:

Facility ID:	357
Permitting Agency:	BERKELEY, CITY OF
Latitude:	37.880363
Longitude:	-122.293623

XTRA OIL COMPANY (Continued) **U003805211**

SWEEPS UST:

Status:	Not reported
Comp Number:	12
Number:	Not reported
Board Of Equalization:	44-002652
Referral Date:	Not reported
Action Date:	Not reported
Created Date:	Not reported
Owner Tank Id:	Not reported
SWRCB Tank Id:	01-020-000012-000001
Tank Status:	Not reported
Capacity:	4000
Active Date:	Not reported
Tank Use:	M.V. FUEL
STG:	PRODUCT
Content:	DIESEL
Number Of Tanks:	5

Status:	Not reported
Comp Number:	12
Number:	Not reported
Board Of Equalization:	44-002652
Referral Date:	Not reported
Action Date:	Not reported
Created Date:	Not reported
Owner Tank Id:	Not reported
SWRCB Tank Id:	01-020-000012-000002
Tank Status:	Not reported
Capacity:	8000
Active Date:	Not reported
Tank Use:	M.V. FUEL
STG:	PRODUCT
Content:	REG UNLEADED
Number Of Tanks:	Not reported

Status:	Not reported
Comp Number:	12
Number:	Not reported
Board Of Equalization:	44-002652
Referral Date:	Not reported
Action Date:	Not reported
Created Date:	Not reported
Owner Tank Id:	Not reported
SWRCB Tank Id:	01-020-000012-000003
Tank Status:	Not reported
Capacity:	4000
Active Date:	Not reported
Tank Use:	M.V. FUEL
STG:	PRODUCT
Content:	REG UNLEADED
Number Of Tanks:	Not reported

Status:	Not reported
Comp Number:	12
Number:	Not reported
Board Of Equalization:	44-002652
Referral Date:	Not reported

XTRA OIL COMPANY (Continued) **U003805211**

Action Date:	Not reported
Created Date:	Not reported
Owner Tank Id:	Not reported
SWRCB Tank Id:	01-020-000012-000004
Tank Status:	Not reported
Capacity:	5000
Active Date:	Not reported
Tank Use:	M.V. FUEL
STG:	PRODUCT
Content:	REG UNLEADED
Number Of Tanks:	Not reported

Status:	Not reported
Comp Number:	12
Number:	Not reported
Board Of Equalization:	44-002652
Referral Date:	Not reported
Action Date:	Not reported
Created Date:	Not reported
Owner Tank Id:	Not reported
SWRCB Tank Id:	01-020-000012-000005
Tank Status:	Not reported
Capacity:	12000
Active Date:	Not reported
Tank Use:	M.V. FUEL
STG:	PRODUCT
Content:	LEADED
Number Of Tanks:	Not reported

Status:	Active
Comp Number:	12
Number:	1
Board Of Equalization:	44-002652
Referral Date:	03-24-94
Action Date:	04-14-94
Created Date:	02-07-89
Owner Tank Id:	1A
SWRCB Tank Id:	01-020-000012-000006
Tank Status:	A
Capacity:	12000
Active Date:	03-24-94
Tank Use:	M.V. FUEL
STG:	P
Content:	REG UNLEADED
Number Of Tanks:	3

Status:	Active
Comp Number:	12
Number:	1
Board Of Equalization:	44-002652
Referral Date:	03-24-94
Action Date:	04-14-94
Created Date:	02-07-89
Owner Tank Id:	2A
SWRCB Tank Id:	01-020-000012-000007
Tank Status:	A
Capacity:	12000

XTRA OIL COMPANY (Continued) **U003805211**

Active Date:	03-24-94
Tank Use:	M.V. FUEL
STG:	P
Content:	REG UNLEADED
Number Of Tanks:	Not reported

Status:	Active
Comp Number:	12
Number:	1
Board Of Equalization:	44-002652
Referral Date:	03-24-94
Action Date:	04-14-94
Created Date:	02-07-89
Owner Tank Id:	3A
SWRCB Tank Id:	01-020-000012-000008
Tank Status:	A
Capacity:	12000
Active Date:	03-24-94
Tank Use:	M.V. FUEL
STG:	P
Content:	PRM UNLEADED
Number Of Tanks:	Not reported

H43 **XTRA OIL COMPANY** **CA LUST** **S101580207**
SSE **1399 SAN PABLO AVE** **CA FID UST** **N/A**
1/8-1/4 **BERKELEY, CA 94701** **CA HIST CORTESE**
0.206 mi.
1089 ft. **Site 3 of 3 in cluster H**

Relative:
Higher

Actual:
50 ft.

LUST:

Region:	STATE
Global Id:	T0600101557
Latitude:	37.8789678226445
Longitude:	-122.294968068787
Case Type:	LUST Cleanup Site
Status:	Open - Site Assessment
Status Date:	07/08/1998
Lead Agency:	SAN FRANCISCO BAY RWQCB (REGION 2)
Case Worker:	REL
Local Agency:	BERKELEY, CITY OF
RB Case Number:	01-1685
LOC Case Number:	TT01-1685
File Location:	Not reported
Potential Media Affect:	Other Groundwater (uses other than drinking water)
Potential Contaminants of Concern:	Gasoline
Site History:	The site is currently used as a gasoline station. The property was purchased in 1983 from the Ashland Oil Company. In August 1989, four gasoline tanks (12,000, 8,000, 5,000 and 4,000 gallon capacity) and one diesel fuel tank (4,000 gallon capacity) were removed from the site. The tanks were replaced with three 12,000-gallon capacity gasoline tanks. A temporary extraction well, designated TEW4, was constructed in an excavated pit during installation of the new tanks. Western Geo-Engineers installed two monitoring wells, designated MW1 and MW2, at the site on February 13, 1990. (06/15/2015 Annual Groundwater Monitoring and Sampling Report)

Click here to access the California GeoTracker records for this facility:

XTRA OIL COMPANY (Continued) **S101580207**

Contact:

Global Id:	T0600101557
Contact Type:	Local Agency Caseworker
Contact Name:	GEOFFERY FIEDLER
Organization Name:	BERKELEY, CITY OF
Address:	2118 MILVIA STREET 3RD FLOOR
City:	BERKELEY
Email:	gfiedler@ci.berkeley.ca.us
Phone Number:	Not reported

Global Id:	T0600101557
Contact Type:	Regional Board Caseworker
Contact Name:	MATTHEW COHEN
Organization Name:	SWRCB
Address:	1001 I Street
City:	SACRAMENTO
Email:	mcohen@waterboards.ca.gov
Phone Number:	9163415751

Global Id:	T0600101557
Contact Type:	Regional Board Caseworker
Contact Name:	RALPH LAMBERT
Organization Name:	SAN FRANCISCO BAY RWQCB (REGION 2)
Address:	1515 CLAY ST. SUITE 1500
City:	OAKLAND
Email:	ralambert@waterboards.ca.gov
Phone Number:	Not reported

Status History:

Global Id:	T0600101557
Status:	Open - Case Begin Date
Status Date:	08/31/1989

Global Id:	T0600101557
Status:	Open - Site Assessment
Status Date:	09/15/1989

Global Id:	T0600101557
Status:	Open - Site Assessment
Status Date:	05/01/1990

Global Id:	T0600101557
Status:	Open - Site Assessment
Status Date:	07/08/1998

Regulatory Activities:

Global Id:	T0600101557
Action Type:	ENFORCEMENT
Date:	06/29/2006
Action:	Staff Letter

Global Id:	T0600101557
Action Type:	ENFORCEMENT
Date:	12/07/1994
Action:	Staff Letter

XTRA OIL COMPANY (Continued) **S101580207**

Global Id: T0600101557
Action Type: ENFORCEMENT
Date: 09/04/2001
Action: Staff Letter

Global Id: T0600101557
Action Type: ENFORCEMENT
Date: 03/17/1999
Action: Clean Up Fund - Letter to RP

Global Id: T0600101557
Action Type: ENFORCEMENT
Date: 08/28/1989
Action: Unauthorized Release Form

Global Id: T0600101557
Action Type: ENFORCEMENT
Date: 02/05/1999
Action: Staff Letter

Global Id: T0600101557
Action Type: Other
Date: 08/31/1989
Action: Leak Stopped

Global Id: T0600101557
Action Type: RESPONSE
Date: 01/31/2017
Action: Soil and Water Investigation Report

Global Id: T0600101557
Action Type: ENFORCEMENT
Date: 02/06/1995
Action: Staff Letter

Global Id: T0600101557
Action Type: ENFORCEMENT
Date: 10/22/1998
Action: Staff Letter

Global Id: T0600101557
Action Type: Other
Date: 08/31/1989
Action: Leak Reported

Global Id: T0600101557
Action Type: RESPONSE
Date: 10/21/2016
Action: Email Correspondence

Global Id: T0600101557
Action Type: ENFORCEMENT
Date: 04/20/2015
Action: 13267 Requirement

Global Id: T0600101557
Action Type: ENFORCEMENT

XTRA OIL COMPANY (Continued) **S101580207**

Date: 03/24/2014
Action: Technical Correspondence / Assistance / Other

Global Id: T0600101557
Action Type: ENFORCEMENT
Date: 08/06/2014
Action: Site Visit / Inspection / Sampling

Global Id: T0600101557
Action Type: ENFORCEMENT
Date: 03/20/2014
Action: 13267 Requirement

Global Id: T0600101557
Action Type: ENFORCEMENT
Date: 10/30/2014
Action: 13267 Requirement

Global Id: T0600101557
Action Type: ENFORCEMENT
Date: 03/12/2014
Action: Meeting

Global Id: T0600101557
Action Type: ENFORCEMENT
Date: 07/09/2015
Action: 13267 Requirement

Global Id: T0600101557
Action Type: RESPONSE
Date: 05/16/2014
Action: Soil Vapor Intrusion Investigation Workplan - Regulator Responded

Global Id: T0600101557
Action Type: RESPONSE
Date: 09/30/2015
Action: Conceptual Site Model - Regulator Responded

Global Id: T0600101557
Action Type: ENFORCEMENT
Date: 06/24/2015
Action: Staff Letter

Global Id: T0600101557
Action Type: RESPONSE
Date: 02/24/1993
Action: Monitoring Report - Quarterly

Global Id: T0600101557
Action Type: RESPONSE
Date: 04/28/2004
Action: Monitoring Report - Quarterly

Global Id: T0600101557
Action Type: RESPONSE
Date: 06/30/1998
Action: Monitoring Report - Quarterly

XTRA OIL COMPANY (Continued) **S101580207**

Global Id: T0600101557
Action Type: RESPONSE
Date: 07/29/1997
Action: Monitoring Report - Quarterly

Global Id: T0600101557
Action Type: RESPONSE
Date: 04/30/2004
Action: Well Installation Report

Global Id: T0600101557
Action Type: RESPONSE
Date: 09/09/1993
Action: Monitoring Report - Quarterly

Global Id: T0600101557
Action Type: RESPONSE
Date: 09/23/2002
Action: Monitoring Report - Quarterly

Global Id: T0600101557
Action Type: RESPONSE
Date: 01/13/1995
Action: Soil and Water Investigation Workplan

Global Id: T0600101557
Action Type: RESPONSE
Date: 11/10/1995
Action: Monitoring Report - Quarterly

Global Id: T0600101557
Action Type: RESPONSE
Date: 09/29/1998
Action: Remedial Progress Report

Global Id: T0600101557
Action Type: RESPONSE
Date: 11/18/1998
Action: Soil and Water Investigation Workplan - Addendum

Global Id: T0600101557
Action Type: RESPONSE
Date: 01/11/1999
Action: Soil and Water Investigation Workplan - Addendum

Global Id: T0600101557
Action Type: RESPONSE
Date: 01/14/1994
Action: Soil and Water Investigation Workplan

Global Id: T0600101557
Action Type: RESPONSE
Date: 08/10/2001
Action: Monitoring Report - Quarterly

Global Id: T0600101557
Action Type: RESPONSE

XTRA OIL COMPANY (Continued) **S101580207**

Date: 11/21/2002
Action: Monitoring Report - Quarterly

Global Id: T0600101557
Action Type: RESPONSE
Date: 05/01/1990
Action: Preliminary Site Assessment Report

Global Id: T0600101557
Action Type: RESPONSE
Date: 04/15/1994
Action: Monitoring Report - Quarterly

Global Id: T0600101557
Action Type: RESPONSE
Date: 08/04/1994
Action: Monitoring Report - Quarterly

Global Id: T0600101557
Action Type: RESPONSE
Date: 09/16/1994
Action: Well Installation Report

Global Id: T0600101557
Action Type: RESPONSE
Date: 05/09/2002
Action: Monitoring Report - Quarterly

Global Id: T0600101557
Action Type: RESPONSE
Date: 11/09/1993
Action: Monitoring Report - Quarterly

Global Id: T0600101557
Action Type: RESPONSE
Date: 10/24/1991
Action: Monitoring Report - Quarterly

Global Id: T0600101557
Action Type: RESPONSE
Date: 12/22/1997
Action: Monitoring Report - Quarterly

Global Id: T0600101557
Action Type: RESPONSE
Date: 02/24/2003
Action: Monitoring Report - Quarterly

Global Id: T0600101557
Action Type: RESPONSE
Date: 12/27/1990
Action: Monitoring Report - Quarterly

Global Id: T0600101557
Action Type: RESPONSE
Date: 02/10/1995
Action: Corrective Action Plan / Remedial Action Plan

XTRA OIL COMPANY (Continued) **S101580207**

Global Id: T0600101557
Action Type: RESPONSE
Date: 11/05/2001
Action: Monitoring Report - Quarterly

Global Id: T0600101557
Action Type: RESPONSE
Date: 01/20/1994
Action: Monitoring Report - Quarterly

Global Id: T0600101557
Action Type: RESPONSE
Date: 01/24/1996
Action: Monitoring Report - Quarterly

Global Id: T0600101557
Action Type: RESPONSE
Date: 08/16/1996
Action: Monitoring Report - Quarterly

Global Id: T0600101557
Action Type: RESPONSE
Date: 12/27/1995
Action: Monitoring Report - Quarterly

Global Id: T0600101557
Action Type: RESPONSE
Date: 09/23/2013
Action: Monitoring Report - Quarterly

Global Id: T0600101557
Action Type: RESPONSE
Date: 07/31/1995
Action: Monitoring Report - Quarterly

Global Id: T0600101557
Action Type: RESPONSE
Date: 11/24/1999
Action: Soil and Water Investigation Report

Global Id: T0600101557
Action Type: RESPONSE
Date: 02/05/1999
Action: Monitoring Report - Quarterly

Global Id: T0600101557
Action Type: RESPONSE
Date: 09/25/1998
Action: Soil and Water Investigation Workplan

Global Id: T0600101557
Action Type: RESPONSE
Date: 09/29/1998
Action: Correspondence

Global Id: T0600101557
Action Type: RESPONSE

XTRA OIL COMPANY (Continued) **S101580207**

Date: 11/04/1999
Action: Monitoring Report - Quarterly

Global Id: T0600101557
Action Type: RESPONSE
Date: 10/16/1989
Action: Other Workplan

Global Id: T0600101557
Action Type: RESPONSE
Date: 04/29/1992
Action: Monitoring Report - Quarterly

Global Id: T0600101557
Action Type: RESPONSE
Date: 02/21/1995
Action: Soil and Water Investigation Workplan - Addendum

Global Id: T0600101557
Action Type: RESPONSE
Date: 02/23/2001
Action: Monitoring Report - Quarterly

Global Id: T0600101557
Action Type: RESPONSE
Date: 11/02/2000
Action: Monitoring Report - Quarterly

Global Id: T0600101557
Action Type: RESPONSE
Date: 02/24/1994
Action: Soil and Water Investigation Workplan - Addendum

Global Id: T0600101557
Action Type: RESPONSE
Date: 05/17/1993
Action: Monitoring Report - Quarterly

Global Id: T0600101557
Action Type: RESPONSE
Date: 05/02/1996
Action: Monitoring Report - Quarterly

Global Id: T0600101557
Action Type: RESPONSE
Date: 11/05/1996
Action: Monitoring Report - Quarterly

Global Id: T0600101557
Action Type: RESPONSE
Date: 04/17/2000
Action: Monitoring Report - Quarterly

Global Id: T0600101557
Action Type: RESPONSE
Date: 04/29/2004
Action: Monitoring Report - Quarterly

XTRA OIL COMPANY (Continued) **S101580207**

Global Id: T0600101557
Action Type: RESPONSE
Date: 06/16/2000
Action: Monitoring Report - Quarterly

Global Id: T0600101557
Action Type: RESPONSE
Date: 08/03/1995
Action: Monitoring Report - Quarterly

Global Id: T0600101557
Action Type: RESPONSE
Date: 01/29/2002
Action: Monitoring Report - Quarterly

Global Id: T0600101557
Action Type: RESPONSE
Date: 09/27/1993
Action: Corrective Action Plan / Remedial Action Plan

Global Id: T0600101557
Action Type: RESPONSE
Date: 11/20/1998
Action: Monitoring Report - Quarterly

Global Id: T0600101557
Action Type: RESPONSE
Date: 11/13/1992
Action: Monitoring Report - Quarterly

Global Id: T0600101557
Action Type: RESPONSE
Date: 09/30/1999
Action: Monitoring Report - Quarterly

Global Id: T0600101557
Action Type: RESPONSE
Date: 12/27/1995
Action: Monitoring Report - Quarterly

Global Id: T0600101557
Action Type: RESPONSE
Date: 09/18/1992
Action: Monitoring Report - Quarterly

Global Id: T0600101557
Action Type: RESPONSE
Date: 08/12/1998
Action: Correspondence

Global Id: T0600101557
Action Type: RESPONSE
Date: 08/24/1998
Action: Monitoring Report - Quarterly

Global Id: T0600101557
Action Type: RESPONSE

XTRA OIL COMPANY (Continued) **S101580207**

Date: 02/28/1977
Action: Correspondence

Global Id: T0600101557
Action Type: RESPONSE
Date: 09/05/1990
Action: Monitoring Report - Quarterly

Global Id: T0600101557
Action Type: RESPONSE
Date: 08/12/1991
Action: Monitoring Report - Quarterly

Global Id: T0600101557
Action Type: RESPONSE
Date: 04/04/1997
Action: Monitoring Report - Quarterly

Global Id: T0600101557
Action Type: RESPONSE
Date: 03/09/1998
Action: Monitoring Report - Quarterly

Global Id: T0600101557
Action Type: RESPONSE
Date: 06/10/2016
Action: Soil and Water Investigation Workplan - Regulator Responded

Global Id: T0600101557
Action Type: ENFORCEMENT
Date: 08/06/2014
Action: Site Visit / Inspection / Sampling

Global Id: T0600101557
Action Type: ENFORCEMENT
Date: 06/10/2014
Action: 13267 Requirement

Global Id: T0600101557
Action Type: RESPONSE
Date: 05/07/1991
Action: Monitoring Report - Quarterly

Global Id: T0600101557
Action Type: RESPONSE
Date: 08/01/2014
Action: Monitoring Report - Annually

Global Id: T0600101557
Action Type: RESPONSE
Date: 04/28/2014
Action: Other Report / Document

Global Id: T0600101557
Action Type: RESPONSE
Date: 03/24/2014
Action: Clean Up Fund - 5-Year Review Summary

XTRA OIL COMPANY (Continued) **S101580207**

Global Id: T0600101557
Action Type: RESPONSE
Date: 03/24/2014
Action: Clean Up Fund - 5-Year Review Summary

Global Id: T0600101557
Action Type: RESPONSE
Date: 06/30/2015
Action: Soil and Water Investigation Report

Global Id: T0600101557
Action Type: ENFORCEMENT
Date: 06/30/2016
Action: 13267 Requirement

Global Id: T0600101557
Action Type: ENFORCEMENT
Date: 11/01/2016
Action: 13267 Requirement

Global Id: T0600101557
Action Type: RESPONSE
Date: 03/20/2014
Action: Clean Up Fund - 5-Year Review Summary

Global Id: T0600101557
Action Type: RESPONSE
Date: 09/30/2015
Action: Soil Vapor Intrusion Investigation Report

Global Id: T0600101557
Action Type: RESPONSE
Date: 06/15/2015
Action: Monitoring Report - Semi-Annually

Global Id: T0600101557
Action Type: RESPONSE
Date: 01/30/2015
Action: Soil Vapor Intrusion Investigation Report

Global Id: T0600101557
Action Type: ENFORCEMENT
Date: 03/02/1977
Action: Clean-up and Abatement Order

Global Id: T0600101557
Action Type: ENFORCEMENT
Date: 04/10/1997
Action: Clean Up Fund - Letter to RP

Global Id: T0600101557
Action Type: Other
Date: 08/31/1989
Action: Leak Discovery

Global Id: T0600101557
Action Type: ENFORCEMENT

XTRA OIL COMPANY (Continued) **S101580207**

Date: 06/20/1998
Action: Staff Letter

Global Id: T0600101557
Action Type: ENFORCEMENT
Date: 09/11/1998
Action: Staff Letter

Global Id: T0600101557
Action Type: ENFORCEMENT
Date: 03/12/1993
Action: Staff Letter

Global Id: T0600101557
Action Type: ENFORCEMENT
Date: 12/02/1998
Action: Staff Letter

Global Id: T0600101557
Action Type: ENFORCEMENT
Date: 06/12/2013
Action: Letter - Notice

Global Id: T0600101557
Action Type: ENFORCEMENT
Date: 06/19/2003
Action: Staff Letter

Global Id: T0600101557
Action Type: ENFORCEMENT
Date: 12/21/1989
Action: Staff Letter

CA FID UST:
Facility ID: 01001800
Regulated By: UTNKA
Regulated ID: Not reported
Cortese Code: Not reported
SIC Code: Not reported
Facility Phone: 4155243964
Mail To: Not reported
Mailing Address: 2307 PACIFIC AVE
Mailing Address 2: Not reported
Mailing City,St,Zip: BERKELEY 94701
Contact: Not reported
Contact Phone: Not reported
DUNs Number: Not reported
NPDES Number: Not reported
EPA ID: Not reported
Comments: Not reported
Status: Active

HIST CORTESE:
Region: CORTESE
Facility County Code: 1

XTRA OIL COMPANY (Continued) **S101580207**

Reg By: LTNKA
Reg Id: 01-1685

J44 **BURLINGTON ENVIRONMENTAL INC** **RCRA NonGen / NLR** **1000698055**
SW **950 GILMAN ST** **FINDS** **CAD981978984**
1/8-1/4 **BERKELEY, CA 94710** **ECHO**
0.208 mi.
1096 ft. **Site 1 of 2 in cluster J**

Relative:
Lower

Actual:
34 ft.

RCRA NonGen / NLR:

Date form received by agency:	07/11/1991
Facility name:	BURLINGTON ENVIRONMENTAL INC
Facility address:	950 GILMAN ST BERKELEY, CA 94710
EPA ID:	CAD981978984
Mailing address:	GILMAN ST BERKELEY, CA 94710
Contact:	PAUL GOBLE
Contact address:	950 GILMAN ST BERKELEY, CA 94710
Contact country:	US
Contact telephone:	(415) 524-9372
Contact email:	Not reported
EPA Region:	09
Classification:	Non-Generator
Description:	Handler: Non-Generators do not presently generate hazardous waste

Owner/Operator Summary:

Owner/operator name:	BURLINGTON EVIRONMENTAL INC
Owner/operator address:	2203 AIRPORT WAY SOUTH SEATTLE, WA 98134
Owner/operator country:	Not reported
Owner/operator telephone:	(206) 223-0500
Legal status:	Municipal
Owner/Operator Type:	Owner
Owner/Op start date:	Not reported
Owner/Op end date:	Not reported

Owner/operator name:	NOT REQUIRED
Owner/operator address:	NOT REQUIRED NOT REQUIRED, ME 99999
Owner/operator country:	Not reported
Owner/operator telephone:	(415) 555-1212
Legal status:	Municipal
Owner/Operator Type:	Operator
Owner/Op start date:	Not reported
Owner/Op end date:	Not reported

Handler Activities Summary:

U.S. importer of hazardous waste:	No
Mixed waste (haz. and radioactive):	No
Recycler of hazardous waste:	No
Transporter of hazardous waste:	Yes
Treater, storer or disposer of HW:	No
Underground injection activity:	No
On-site burner exemption:	No
Furnace exemption:	No

BURLINGTON ENVIRONMENTAL INC (Continued) **1000698055**

Used oil fuel burner: No
Used oil processor: No
User oil refiner: No
Used oil fuel marketer to burner: No
Used oil Specification marketer: No
Used oil transfer facility: No
Used oil transporter: No

Violation Status: No violations found

FINDS:

Registry ID: 110002636531

Environmental Interest/Information System
RCRAInfo is a national information system that supports the Resource Conservation and Recovery Act (RCRA) program through the tracking of events and activities related to facilities that generate, transport, and treat, store, or dispose of hazardous waste. RCRAInfo allows RCRA program staff to track the notification, permit, compliance, and corrective action activities required under RCRA.

Registry ID: 110009540826

Environmental Interest/Information System
RCRAInfo is a national information system that supports the Resource Conservation and Recovery Act (RCRA) program through the tracking of events and activities related to facilities that generate, transport, and treat, store, or dispose of hazardous waste. RCRAInfo allows RCRA program staff to track the notification, permit, compliance, and corrective action activities required under RCRA.

ECHO:
Envid: 1000698055
Registry ID: 110009540826
DFR URL: http://echo.epa.gov/detailed_facility_report?fid=110009540826

Envid: 1000698055
Registry ID: 110002636531
DFR URL: http://echo.epa.gov/detailed_facility_report?fid=110002636531

J45 **CYCLOTRON CORP INC THE** **RCRA-SQG** **1000290956**
SW **950 GILMAN ST** **CAD009449984**
1/8-1/4 **BERKELEY, CA 94710**
0.208 mi.
1096 ft. **Site 2 of 2 in cluster J**

Relative:
Lower

Actual:
34 ft.

RCRA-SQG:
Date form received by agency: 09/01/1996
Facility name: CYCLOTRON CORP INC THE
Facility address: 950 GILMAN ST
BERKELEY, CA 94710
EPA ID: CAD009449984
Mailing address: GILMAN ST
BERKELEY, CA 94710
Contact: Not reported
Contact address: Not reported

CYCLOTRON CORP INC THE (Continued) **1000290956**

	Not reported
Contact country:	US
Contact telephone:	Not reported
Contact email:	Not reported
EPA Region:	09
Classification:	Small Small Quantity Generator
Description:	Handler: generates more than 100 and less than 1000 kg of hazardous waste during any calendar month and accumulates less than 6000 kg of hazardous waste at any time; or generates 100 kg or less of hazardous waste during any calendar month, and accumulates more than 1000 kg of hazardous waste at any time

Owner/Operator Summary:

Owner/operator name:	THE CYCLOTRON CORPORATION
Owner/operator address:	NOT REQUIRED NOT REQUIRED, ME 99999
Owner/operator country:	Not reported
Owner/operator telephone:	(415) 555-1212
Legal status:	Private
Owner/Operator Type:	Owner
Owner/Op start date:	Not reported
Owner/Op end date:	Not reported

Owner/operator name:	NOT REQUIRED
Owner/operator address:	NOT REQUIRED NOT REQUIRED, ME 99999
Owner/operator country:	Not reported
Owner/operator telephone:	(415) 555-1212
Legal status:	Private
Owner/Operator Type:	Operator
Owner/Op start date:	Not reported
Owner/Op end date:	Not reported

Handler Activities Summary:

U.S. importer of hazardous waste:	No
Mixed waste (haz. and radioactive):	No
Recycler of hazardous waste:	No
Transporter of hazardous waste:	No
Treater, storer or disposer of HW:	No
Underground injection activity:	No
On-site burner exemption:	No
Furnace exemption:	No
Used oil fuel burner:	No
Used oil processor:	No
User oil refiner:	No
Used oil fuel marketer to burner:	No
Used oil Specification marketer:	No
Used oil transfer facility:	No
Used oil transporter:	No

Violation Status: No violations found

46 NNW 1/8-1/4 0.212 mi. 1119 ft. | **PLAZA ELECTRIC SERVICE**
1041 SAN PABLO AVE
ALBANY, CA 94706 | **CA SWEEPS UST** | **S106930763**
N/A

Relative: Lower

Actual: 46 ft.

SWEEPS UST:

Status:	Not reported
Comp Number:	98393
Number:	Not reported
Board Of Equalization:	44-034275
Referral Date:	Not reported
Action Date:	Not reported
Created Date:	Not reported
Owner Tank Id:	Not reported
SWRCB Tank Id:	01-000-098393-000001
Tank Status:	Not reported
Capacity:	500
Active Date:	Not reported
Tank Use:	M.V. FUEL
STG:	PRODUCT
Content:	REG UNLEADED
Number Of Tanks:	4

Status:	Not reported
Comp Number:	98393
Number:	Not reported
Board Of Equalization:	44-034275
Referral Date:	Not reported
Action Date:	Not reported
Created Date:	Not reported
Owner Tank Id:	Not reported
SWRCB Tank Id:	01-000-098393-000002
Tank Status:	Not reported
Capacity:	500
Active Date:	Not reported
Tank Use:	M.V. FUEL
STG:	PRODUCT
Content:	REG UNLEADED
Number Of Tanks:	Not reported

Status:	Not reported
Comp Number:	98393
Number:	Not reported
Board Of Equalization:	44-034275
Referral Date:	Not reported
Action Date:	Not reported
Created Date:	Not reported
Owner Tank Id:	Not reported
SWRCB Tank Id:	01-000-098393-000003
Tank Status:	Not reported
Capacity:	500
Active Date:	Not reported
Tank Use:	M.V. FUEL
STG:	PRODUCT
Content:	PRM UNLEADED
Number Of Tanks:	Not reported

Status:	Not reported

PLAZA ELECTRIC SERVICE (Continued) **S106930763**

Comp Number:	98393
Number:	Not reported
Board Of Equalization:	44-034275
Referral Date:	Not reported
Action Date:	Not reported
Created Date:	Not reported
Owner Tank Id:	Not reported
SWRCB Tank Id:	01-000-098393-000004
Tank Status:	Not reported
Capacity:	500
Active Date:	Not reported
Tank Use:	M.V. FUEL
STG:	PRODUCT
Content:	PRM UNLEADED
Number Of Tanks:	Not reported

K47 **ED KIRWAN GRAPHIC ARTS** **RCRA-SQG** **1000271002**
SSW **1330 NINTH STREET** **CAD982478695**
1/8-1/4 **BERKELEY, CA 94710**
0.230 mi.
1217 ft. **Site 1 of 2 in cluster K**

Relative:
Lower

Actual:
39 ft.

RCRA-SQG:

Date form received by agency:	06/20/1988
Facility name:	ED KIRWAN GRAPHIC ARTS
Facility address:	1330 NINTH STREET BERKELEY, CA 94710
EPA ID:	CAD982478695
Contact:	ENVIRONMENTAL MANAGER
Contact address:	1330 NINTH STREET BERKELEY, CA 94710
Contact country:	US
Contact telephone:	(415) 525-1955
Contact email:	Not reported
EPA Region:	09
Classification:	Small Small Quantity Generator
Description:	Handler: generates more than 100 and less than 1000 kg of hazardous waste during any calendar month and accumulates less than 6000 kg of hazardous waste at any time; or generates 100 kg or less of hazardous waste during any calendar month, and accumulates more than 1000 kg of hazardous waste at any time

Owner/Operator Summary:

Owner/operator name:	BERNAL E KIRWAN
Owner/operator address:	NOT REQUIRED NOT REQUIRED, ME 99999
Owner/operator country:	Not reported
Owner/operator telephone:	(415) 555-1212
Legal status:	Private
Owner/Operator Type:	Owner
Owner/Op start date:	Not reported
Owner/Op end date:	Not reported
Owner/operator name:	NOT REQUIRED
Owner/operator address:	NOT REQUIRED NOT REQUIRED, ME 99999
Owner/operator country:	Not reported

ED KIRWAN GRAPHIC ARTS (Continued) **1000271002**

Owner/operator telephone: (415) 555-1212
Legal status: Private
Owner/Operator Type: Operator
Owner/Op start date: Not reported
Owner/Op end date: Not reported

Handler Activities Summary:
U.S. importer of hazardous waste: No
Mixed waste (haz. and radioactive): No
Recycler of hazardous waste: No
Transporter of hazardous waste: No
Treater, storer or disposer of HW: No
Underground injection activity: No
On-site burner exemption: No
Furnace exemption: No
Used oil fuel burner: No
Used oil processor: No
User oil refiner: No
Used oil fuel marketer to burner: No
Used oil Specification marketer: No
Used oil transfer facility: No
Used oil transporter: No

Violation Status: No violations found

48
SSW
1/8-1/4
0.234 mi.
1233 ft.

CAMELIA STREET PROPERTIES
1001 CAMELIA STREET
BERKELEY, CA 94710

CA SLIC **S108212994**
N/A

Relative:
Lower

Actual:
43 ft.

SLIC:
Region: STATE
Facility Status: Open - Remediation
Status Date: 10/14/2016
Global Id: SL600192746
Lead Agency: SAN FRANCISCO BAY RWQCB (REGION 2)
Lead Agency Case Number: Not reported
Latitude: 37.8784610333726
Longitude: -122.297401428223
Case Type: Cleanup Program Site
Case Worker: JGU
Local Agency: BERKELEY, CITY OF
RB Case Number: 01S0560
File Location: Local Agency
Potential Media Affected: Indoor Air, Other Groundwater (uses other than drinking water), Soil, Soil Vapor
Potential Contaminants of Concern: Tetrachloroethylene (PCE)
Site History: The Site is developed with a rectangular brick building that covers more than half of a city block bounded by Camelia Street on the south, Ninth Street on the west, and Tenth Street on the east. The site was occupied by a Canada Dry bottling plant from the time of its construction to 1978. The southern half of the site building was occupied by Perc-Serv, Inc., a wholesale laundry and dry cleaning supply business, from 1978 to 1983. In 1985, the project site building was renovated as multi-tenant retail, office, and warehouse uses, which is its current use. A 1955 permit for installation of one 7,500 gal UST w/TPHg and a 1978 permit for removal of the UST have

CAMELIA STREET PROPERTIES (Continued) **S108212994**

been identified. Soil and groundwater samples from the loading dock area on the west side of the Site showed elevated levels of some halogenated volatile organic compounds (HVOCs), indicating, primarily, tetrachloroethylene (PCE), trichloroethylene (TCE) and cis-1,2-dichloroethylene (c-1,2-DCE). Groundwater impacts are primarily recognized to approximately one block west-southwest from the Site to Eighth Street and do not appear to extend to the south which is predominantly a residential neighborhood. Gasoline constituents associated with the former UST include benzene, a recognized carcinogen.

Click here to access the California GeoTracker records for this facility:

I49 **CA AST** **A100340271**
WSW **901 GILMAN ST** **N/A**
1/8-1/4 **BERKELEY, CA**
0.237 mi.
1251 ft. **Site 7 of 9 in cluster I**

Relative:
Lower

Actual:
29 ft.

AST:

Certified Unified Program Agencies:	Berkeley
Owner:	BUSD TRANSPORTATION AUTO SHOP
Total Gallons:	1,320
CERSID:	Not reported
Facility ID:	Not reported
Business Name:	Not reported
Phone:	Not reported
Fax:	Not reported
Mailing Address:	Not reported
Mailing Address City:	Not reported
Mailing Address State:	Not reported
Mailing Address Zip Code:	Not reported
Operator Name:	Not reported
Operator Phone:	Not reported
Owner Phone:	Not reported
Owner Mail Address:	Not reported
Owner State:	Not reported
Owner Zip Code:	Not reported
Owner Country:	Not reported
Property Owner Name:	Not reported
Property Owner Phone:	Not reported
Property Owner Mailing Address:	Not reported
Property Owner City:	Not reported
Property Owner Stat :	Not reported
Property Owner Zip Code:	Not reported
Property Owner Country:	Not reported
EPAID:	Not reported

I50 WSW 1/8-1/4 0.237 mi. 1251 ft. | **PYRAMID BREWERIES INC**
901 GILMAN ST
BERKELEY, CA 94710 | **RCRA-SQG**
CA HAZNET | **1014387990**
CAR000216564

Site 8 of 9 in cluster I

Relative: Lower

Actual: 29 ft.

RCRA-SQG:

Date form received by agency:	02/11/2011
Facility name:	PYRAMID BREWERIES INC
Facility address:	901 GILMAN ST BERKELEY, CA 94710
EPA ID:	CAR000216564
Contact:	SIMON P PESCH
Contact address:	901 GILMAN ST BERKELEY, CA 94710
Contact country:	US
Contact telephone:	510-527-9090
Telephone ext.:	238
Contact email:	SPESCH@NABREWERIES.COM
EPA Region:	09
Classification:	Small Small Quantity Generator
Description:	Handler: generates more than 100 and less than 1000 kg of hazardous waste during any calendar month and accumulates less than 6000 kg of hazardous waste at any time; or generates 100 kg or less of hazardous waste during any calendar month, and accumulates more than 1000 kg of hazardous waste at any time

Owner/Operator Summary:

Owner/operator name:	NORTH AMERICAN BREWERIES
Owner/operator address:	901 GILMAN ST BERKELEY, CA 94710
Owner/operator country:	US
Owner/operator telephone:	510-527-9091
Legal status:	Private
Owner/Operator Type:	Owner
Owner/Op start date:	08/01/2010
Owner/Op end date:	Not reported
Owner/operator name:	SIMON PESCH
Owner/operator address:	Not reported Not reported
Owner/operator country:	US
Owner/operator telephone:	Not reported
Legal status:	Private
Owner/Operator Type:	Operator
Owner/Op start date:	04/17/2000
Owner/Op end date:	Not reported

Handler Activities Summary:

U.S. importer of hazardous waste:	No
Mixed waste (haz. and radioactive):	No
Recycler of hazardous waste:	No
Transporter of hazardous waste:	No
Treater, storer or disposer of HW:	No
Underground injection activity:	No
On-site burner exemption:	No
Furnace exemption:	No
Used oil fuel burner:	No

PYRAMID BREWERIES INC (Continued) **1014387990**

Used oil processor: No
User oil refiner: No
Used oil fuel marketer to burner: No
Used oil Specification marketer: No
Used oil transfer facility: No
Used oil transporter: No

. Waste code: 122
. Waste name: 122

. Waste code: 123
. Waste name: 123

. Waste code: 331
. Waste name: 331

. Waste code: 551
. Waste name: 551

. Waste code: 791
. Waste name: 791

. Waste code: D001
. Waste name: IGNITABLE WASTE

. Waste code: D002
. Waste name: CORROSIVE WASTE

. Waste code: D003
. Waste name: REACTIVE WASTE

Violation Status: No violations found

HAZNET:
envid: 1014387990
Year: 2011
GEPAID: CAR000216564
Contact: SIMON P PESCH EXT 238
Telephone: 5105279090
Mailing Name: Not reported
Mailing Address: 901 GILMAN ST
Mailing City,St,Zip: BERKELEY, CA 947100000
Gen County: Not reported
TSD EPA ID: CAD980887418
TSD County: Not reported
Waste Category: Liquids with pH <= 2
Disposal Method: Storage, Bulking, And/Or Transfer Off Site--No Treatment/Reovery (H010-H129) Or (H131-H135)
Tons: 0.02085
Cat Decode: Not reported
Method Decode: Not reported
Facility County: Alameda

envid: 1014387990
Year: 2011
GEPAID: CAR000216564
Contact: SIMON P PESCH EXT 238
Telephone: 5105279090

PYRAMID BREWERIES INC (Continued) **1014387990**

Mailing Name:	Not reported
Mailing Address:	901 GILMAN ST
Mailing City,St,Zip:	BERKELEY, CA 947100000
Gen County:	Not reported
TSD EPA ID:	CAD980887418
TSD County:	Not reported
Waste Category:	Hydrocarbon solvents (benzene, hexane, Stoddard, Etc.)
Disposal Method:	Storage, Bulking, And/Or Transfer Off Site--No Treatment/Reovery (H010-H129) Or (H131-H135)
Tons:	0.06255
Cat Decode:	Not reported
Method Decode:	Not reported
Facility County:	Alameda

envid:	1014387990
Year:	2011
GEPAID:	CAR000216564
Contact:	SIMON P PESCH EXT 238
Telephone:	5105279090
Mailing Name:	Not reported
Mailing Address:	901 GILMAN ST
Mailing City,St,Zip:	BERKELEY, CA 947100000
Gen County:	Not reported
TSD EPA ID:	CAD980887418
TSD County:	Not reported
Waste Category:	Off-specification, aged or surplus organics
Disposal Method:	Storage, Bulking, And/Or Transfer Off Site--No Treatment/Reovery (H010-H129) Or (H131-H135)
Tons:	0.3663
Cat Decode:	Not reported
Method Decode:	Not reported
Facility County:	Alameda

envid:	1014387990
Year:	2011
GEPAID:	CAR000216564
Contact:	SIMON P PESCH EXT 238
Telephone:	5105279090
Mailing Name:	Not reported
Mailing Address:	901 GILMAN ST
Mailing City,St,Zip:	BERKELEY, CA 947100000
Gen County:	Not reported
TSD EPA ID:	CAD980887418
TSD County:	Not reported
Waste Category:	Latex waste
Disposal Method:	Storage, Bulking, And/Or Transfer Off Site--No Treatment/Reovery (H010-H129) Or (H131-H135)
Tons:	0.1251
Cat Decode:	Not reported
Method Decode:	Not reported
Facility County:	Alameda

envid:	1014387990
Year:	2011
GEPAID:	CAR000216564
Contact:	SIMON P PESCH EXT 238
Telephone:	5105279090

PYRAMID BREWERIES INC (Continued) **1014387990**

Mailing Name:	Not reported
Mailing Address:	901 GILMAN ST
Mailing City,St,Zip:	BERKELEY, CA 947100000
Gen County:	Not reported
TSD EPA ID:	CAD980887418
TSD County:	Not reported
Waste Category:	Unspecified oil-containing waste
Disposal Method:	Storage, Bulking, And/Or Transfer Off Site--No Treatment/Reovery (H010-H129) Or (H131-H135)
Tons:	0.05
Cat Decode:	Not reported
Method Decode:	Not reported
Facility County:	Alameda

Click this hyperlink while viewing on your computer to access additional CA_HAZNET: detail in the EDR Site Report.

I51 **UTILITY BODY COMPANY** **CA LUST** **S100928399**
WSW **901 GILMAN ST** **CA HIST CORTESE** **N/A**
1/8-1/4 **BERKELEY, CA 94710**
0.237 mi.
1251 ft. **Site 9 of 9 in cluster I**

Relative:
Lower

Actual:
29 ft.

LUST:

Region:	STATE
Global Id:	T0600101503
Latitude:	37.880592
Longitude:	-122.300011
Case Type:	LUST Cleanup Site
Status:	Completed - Case Closed
Status Date:	06/25/1999
Lead Agency:	SAN FRANCISCO BAY RWQCB (REGION 2)
Case Worker:	UUU
Local Agency:	BERKELEY, CITY OF
RB Case Number:	01-1628
LOC Case Number:	01-1628
File Location:	Not reported
Potential Media Affect:	Other Groundwater (uses other than drinking water)
Potential Contaminants of Concern:	Gasoline
Site History:	Not reported

Click here to access the California GeoTracker records for this facility:

Contact:

Global Id:	T0600101503
Contact Type:	Local Agency Caseworker
Contact Name:	GEOFFERY FIEDLER
Organization Name:	BERKELEY, CITY OF
Address:	2118 MILVIA STREET 3RD FLOOR
City:	BERKELEY
Email:	gfiedler@ci.berkeley.ca.us
Phone Number:	Not reported

Global Id:	T0600101503
Contact Type:	Regional Board Caseworker
Contact Name:	Regional Water Board
Organization Name:	SAN FRANCISCO BAY RWQCB (REGION 2)
Address:	1515 CLAY ST SUITE 1400

UTILITY BODY COMPANY (Continued) **S100928399**

City: OAKLAND
Email: Not reported
Phone Number: Not reported

Status History:
Global Id: T0600101503
Status: Open - Case Begin Date
Status Date: 07/19/1989

Global Id: T0600101503
Status: Open - Site Assessment
Status Date: 08/16/1989

Global Id: T0600101503
Status: Completed - Case Closed
Status Date: 06/25/1999

Regulatory Activities:
Global Id: T0600101503
Action Type: Other
Date: 07/19/1989
Action: Leak Stopped

Global Id: T0600101503
Action Type: Other
Date: 07/19/1989
Action: Leak Reported

Global Id: T0600101503
Action Type: ENFORCEMENT
Date: 06/25/1999
Action: Closure/No Further Action Letter

Global Id: T0600101503
Action Type: Other
Date: 07/19/1989
Action: Leak Discovery

LUST REG 2:
Region: 2
Facility Id: 01-1628
Facility Status: Case Closed
Case Number: 01-1628
How Discovered: Tank Closure
Leak Cause: Structure Failure
Leak Source: Tank
Date Leak Confirmed: 8/16/1989
Oversight Program: LUST
Prelim. Site Assesment Wokplan Submitted: Not reported
Preliminary Site Assesment Began: Not reported
Pollution Characterization Began: Not reported
Pollution Remediation Plan Submitted: Not reported
Date Remediation Action Underway: Not reported
Date Post Remedial Action Monitoring Began: Not reported

UTILITY BODY COMPANY (Continued) **S100928399**

HIST CORTESE:

Region:	CORTESE
Facility County Code:	1
Reg By:	LTNKA
Reg Id:	01-1628

L52 **ALL STAR STEAKS** **CA HIST UST** **U001599570**
SSE **1411 SAN PABLO AVE** **N/A**
1/8-1/4 **BERKELEY, CA 94702**
0.247 mi.
1302 ft. **Site 1 of 3 in cluster L**

Relative:
Lower

Actual:
49 ft.

HIST UST:

File Number:	Not reported
URL:	Not reported
Region:	STATE
Facility ID:	00000067664
Facility Type:	Other
Other Type:	FOOD DIST.
Contact Name:	JACK R. CHAUVIN
Telephone:	4155251080
Owner Name:	JACK R. CHAUVIN
Owner Address:	1411 SAN PABLO AVE
Owner City,St,Zip:	BERKELEY, CA 94702
Total Tanks:	0001
Tank Num:	001
Container Num:	1
Year Installed:	Not reported
Tank Capacity:	00000550
Tank Used for:	WASTE
Type of Fuel:	1
Container Construction Thickness:	X
Leak Detection:	None

L53 **ALL STAR STEAKS** **CA LUST** **S101624565**
SSE **1411 SAN PABLO AVE** **CA SWEEPS UST** **N/A**
1/8-1/4 **BERKELEY, CA 94702** **CA HIST UST**
0.247 mi. **CA FID UST**
1302 ft. **Site 2 of 3 in cluster L** **CA HIST CORTESE**

Relative:
Lower

Actual:
49 ft.

LUST:

Region:	STATE
Global Id:	T0600100015
Latitude:	37.878375
Longitude:	-122.294779
Case Type:	LUST Cleanup Site
Status:	Completed - Case Closed
Status Date:	09/18/1986
Lead Agency:	BERKELEY, CITY OF
Case Worker:	GAF
Local Agency:	BERKELEY, CITY OF
RB Case Number:	01-0019
LOC Case Number:	01-0019
File Location:	Not reported
Potential Media Affect:	Other Groundwater (uses other than drinking water)

ALL STAR STEAKS (Continued) **S101624565**

Potential Contaminants of Concern: Gasoline
Site History: Not reported

Click here to access the California GeoTracker records for this facility:

Contact:
Global Id: T0600100015
Contact Type: Local Agency Caseworker
Contact Name: GEOFFERY FIEDLER
Organization Name: BERKELEY, CITY OF
Address: 2118 MILVIA STREET 3RD FLOOR
City: BERKELEY
Email: gfiedler@ci.berkeley.ca.us
Phone Number: Not reported

Global Id: T0600100015
Contact Type: Regional Board Caseworker
Contact Name: Regional Water Board
Organization Name: SAN FRANCISCO BAY RWQCB (REGION 2)
Address: 1515 CLAY ST SUITE 1400
City: OAKLAND
Email: Not reported
Phone Number: Not reported

Status History:
Global Id: T0600100015
Status: Completed - Case Closed
Status Date: 09/18/1986

Global Id: T0600100015
Status: Open - Case Begin Date
Status Date: 09/18/1986

Regulatory Activities:
Global Id: T0600100015
Action Type: Other
Date: 09/22/1986
Action: Leak Stopped

Global Id: T0600100015
Action Type: Other
Date: 09/22/1986
Action: Leak Reported

Global Id: T0600100015
Action Type: Other
Date: 09/22/1986
Action: Leak Discovery

SWEEPS UST:
Status: Not reported
Comp Number: 67664
Number: Not reported
Board Of Equalization: 44-001560
Referral Date: Not reported

ALL STAR STEAKS (Continued) **S101624565**

Action Date:	Not reported
Created Date:	Not reported
Owner Tank Id:	Not reported
SWRCB Tank Id:	01-020-067664-000001
Tank Status:	Not reported
Capacity:	550
Active Date:	Not reported
Tank Use:	M.V. FUEL
STG:	PRODUCT
Content:	REG UNLEADED
Number Of Tanks:	1

HIST UST:

File Number:	00036064
URL:	http://geotracker.waterboards.ca.gov/ustpdfs/pdf/00036064.pdf
Region:	Not reported
Facility ID:	Not reported
Facility Type:	Not reported
Other Type:	Not reported
Contact Name:	Not reported
Telephone:	Not reported
Owner Name:	Not reported
Owner Address:	Not reported
Owner City,St,Zip:	Not reported
Total Tanks:	Not reported
Tank Num:	Not reported
Container Num:	Not reported
Year Installed:	Not reported
Tank Capacity:	Not reported
Tank Used for:	Not reported
Type of Fuel:	Not reported
Container Construction Thickness:	Not reported
Leak Detection:	Not reported

Click here for Geo Tracker PDF:

CA FID UST:

Facility ID:	01000137
Regulated By:	UTNKA
Regulated ID:	00067664
Cortese Code:	Not reported
SIC Code:	Not reported
Facility Phone:	4155251080
Mail To:	Not reported
Mailing Address:	1411 SAN PABLO AVE
Mailing Address 2:	Not reported
Mailing City,St,Zip:	BERKELEY 94702
Contact:	Not reported
Contact Phone:	Not reported
DUNs Number:	Not reported
NPDES Number:	Not reported
EPA ID:	Not reported
Comments:	Not reported
Status:	Active

ALL STAR STEAKS (Continued) **S101624565**

HIST CORTESE:

Region:	CORTESE
Facility County Code:	1
Reg By:	LTNKA
Reg Id:	01-0019

L54
SSE
1/8-1/4
0.247 mi.
1302 ft.

AAQA MEATS ALLSTAR STEAKS **CA LUST** **S101306328**
1411 SAN PABLO AVE **N/A**
BERKELEY, CA 94704

Site 3 of 3 in cluster L

Relative:
Lower

Actual:
49 ft.

LUST REG 2:

Region:	2
Facility Id:	01-0019
Facility Status:	Case Closed
Case Number:	01-0019
How Discovered:	Tank Closure
Leak Cause:	Structure Failure
Leak Source:	Tank
Date Leak Confirmed:	Not reported
Oversight Program:	LUST
Prelim. Site Assesment Wokplan Submitted:	Not reported
Preliminary Site Assesment Began:	Not reported
Pollution Characterization Began:	Not reported
Pollution Remediation Plan Submitted:	Not reported
Date Remediation Action Underway:	Not reported
Date Post Remedial Action Monitoring Began:	Not reported

K55
SSW
1/4-1/2
0.263 mi.
1390 ft.

CLEAR COMM **CA LUST** **S103472174**
945 CAMELIA **CA HIST CORTESE** **N/A**
BERKELEY, CA 94710

Site 2 of 2 in cluster K

Relative:
Lower

Actual:
38 ft.

LUST:

Region:	STATE
Global Id:	T0600101427
Latitude:	37.878468
Longitude:	-122.298198
Case Type:	LUST Cleanup Site
Status:	Completed - Case Closed
Status Date:	01/01/1999
Lead Agency:	SAN FRANCISCO BAY RWQCB (REGION 2)
Case Worker:	UUU
Local Agency:	BERKELEY, CITY OF
RB Case Number:	01-1550
LOC Case Number:	01-1550
File Location:	Not reported
Potential Media Affect:	Other Groundwater (uses other than drinking water)
Potential Contaminants of Concern:	Diesel
Site History:	Not reported

Click here to access the California GeoTracker records for this facility:

Contact:

CLEAR COMM (Continued) **S103472174**

Global Id: T0600101427
Contact Type: Local Agency Caseworker
Contact Name: GEOFFERY FIEDLER
Organization Name: BERKELEY, CITY OF
Address: 2118 MILVIA STREET 3RD FLOOR
City: BERKELEY
Email: gfiedler@ci.berkeley.ca.us
Phone Number: Not reported

Global Id: T0600101427
Contact Type: Regional Board Caseworker
Contact Name: Regional Water Board
Organization Name: SAN FRANCISCO BAY RWQCB (REGION 2)
Address: 1515 CLAY ST SUITE 1400
City: OAKLAND
Email: Not reported
Phone Number: Not reported

Status History:
Global Id: T0600101427
Status: Open - Case Begin Date
Status Date: 08/04/1988

Global Id: T0600101427
Status: Completed - Case Closed
Status Date: 01/01/1999

Regulatory Activities:
Global Id: T0600101427
Action Type: Other
Date: 08/04/1988
Action: Leak Stopped

Global Id: T0600101427
Action Type: Other
Date: 08/04/1988
Action: Leak Reported

Global Id: T0600101427
Action Type: Other
Date: 08/04/1988
Action: Leak Discovery

LUST REG 2:
Region: 2
Facility Id: 01-1550
Facility Status: Case Closed
Case Number: 01-1550
How Discovered: Tank Closure
Leak Cause: Structure Failure
Leak Source: Tank
Date Leak Confirmed: Not reported
Oversight Program: LUST
Prelim. Site Assesment Wokplan Submitted: Not reported
Preliminary Site Assesment Began: Not reported

CLEAR COMM (Continued) **S103472174**

Pollution Characterization Began: Not reported
Pollution Remediation Plan Submitted: Not reported
Date Remediation Action Underway: Not reported
Date Post Remedial Action Monitoring Began: Not reported

HIST CORTESE:
Region: CORTESE
Facility County Code: 1
Reg By: LTNKA
Reg Id: 01-1550

56
SW
1/4-1/2
0.266 mi.
1402 ft.

AC PAPER
1321 7TH ST
BERKELEY, CA 94704

CA LUST **S102423584**
CA HIST CORTESE **N/A**

Relative:
Lower

Actual:
29 ft.

LUST:
Region: STATE
Global Id: T0600100019
Latitude: 37.8788095
Longitude: -122.3000129
Case Type: LUST Cleanup Site
Status: Completed - Case Closed
Status Date: 10/17/1995
Lead Agency: BERKELEY, CITY OF
Case Worker: GAF
Local Agency: BERKELEY, CITY OF
RB Case Number: 01-0023
LOC Case Number: 01-0023
File Location: Not reported
Potential Media Affect: Soil
Potential Contaminants of Concern: Gasoline
Site History: Not reported

Click here to access the California GeoTracker records for this facility:

Contact:
Global Id: T0600100019
Contact Type: Local Agency Caseworker
Contact Name: GEOFFERY FIEDLER
Organization Name: BERKELEY, CITY OF
Address: 2118 MILVIA STREET 3RD FLOOR
City: BERKELEY
Email: gfiedler@ci.berkeley.ca.us
Phone Number: Not reported

Global Id: T0600100019
Contact Type: Regional Board Caseworker
Contact Name: Regional Water Board
Organization Name: SAN FRANCISCO BAY RWQCB (REGION 2)
Address: 1515 CLAY ST SUITE 1400
City: OAKLAND
Email: Not reported
Phone Number: Not reported

Status History:

AC PAPER (Continued) **S102423584**

Global Id: T0600100019
Status: Open - Case Begin Date
Status Date: 04/10/1989

Global Id: T0600100019
Status: Open - Site Assessment
Status Date: 05/22/1989

Global Id: T0600100019
Status: Completed - Case Closed
Status Date: 10/17/1995

Regulatory Activities:
Global Id: T0600100019
Action Type: Other
Date: 04/10/1989
Action: Leak Stopped

Global Id: T0600100019
Action Type: Other
Date: 04/10/1989
Action: Leak Reported

Global Id: T0600100019
Action Type: ENFORCEMENT
Date: 11/15/1995
Action: State Water Board Closure Order

Global Id: T0600100019
Action Type: Other
Date: 04/10/1989
Action: Leak Discovery

LUST REG 2:
Region: 2
Facility Id: 01-0023
Facility Status: Case Closed
Case Number: 01-0023
How Discovered: Tank Closure
Leak Cause: Structure Failure
Leak Source: Tank
Date Leak Confirmed: 5/22/1989
Oversight Program: LUST
Prelim. Site Assesment Wokplan Submitted: Not reported
Preliminary Site Assesment Began: Not reported
Pollution Characterization Began: Not reported
Pollution Remediation Plan Submitted: Not reported
Date Remediation Action Underway: Not reported
Date Post Remedial Action Monitoring Began: Not reported

HIST CORTESE:
Region: CORTESE
Facility County Code: 1
Reg By: LTNKA
Reg Id: 01-0023

M57 WSW 1/4-1/2 0.291 mi. 1535 ft. | **PODLESAK PROPERTY**
1241 6TH ST
BERKELEY, CA 94704

CA LUST **S100272588**
CA HIST CORTESE **N/A**

Site 1 of 4 in cluster M

Relative: Lower

Actual: 24 ft.

LUST:

Region:	STATE
Global Id:	T0600101093
Latitude:	37.880557
Longitude:	-122.300848
Case Type:	LUST Cleanup Site
Status:	Completed - Case Closed
Status Date:	07/09/1997
Lead Agency:	SAN FRANCISCO BAY RWQCB (REGION 2)
Case Worker:	UUU
Local Agency:	BERKELEY, CITY OF
RB Case Number:	01-1188
LOC Case Number:	01-1188
File Location:	Not reported
Potential Media Affect:	Other Groundwater (uses other than drinking water)
Potential Contaminants of Concern:	Gasoline
Site History:	Not reported

Click here to access the California GeoTracker records for this facility:

Contact:

Global Id:	T0600101093
Contact Type:	Local Agency Caseworker
Contact Name:	GEOFFERY FIEDLER
Organization Name:	BERKELEY, CITY OF
Address:	2118 MILVIA STREET 3RD FLOOR
City:	BERKELEY
Email:	gfiedler@ci.berkeley.ca.us
Phone Number:	Not reported

Global Id:	T0600101093
Contact Type:	Regional Board Caseworker
Contact Name:	Regional Water Board
Organization Name:	SAN FRANCISCO BAY RWQCB (REGION 2)
Address:	1515 CLAY ST SUITE 1400
City:	OAKLAND
Email:	Not reported
Phone Number:	Not reported

Status History:

Global Id:	T0600101093
Status:	Open - Case Begin Date
Status Date:	10/01/1991

Global Id:	T0600101093
Status:	Open - Site Assessment
Status Date:	12/19/1991

Global Id:	T0600101093
Status:	Completed - Case Closed
Status Date:	07/09/1997

PODLESAK PROPERTY (Continued) **S100272588**

Regulatory Activities:

Global Id:	T0600101093
Action Type:	Other
Date:	10/01/1991
Action:	Leak Stopped
Global Id:	T0600101093
Action Type:	Other
Date:	10/01/1991
Action:	Leak Reported
Global Id:	T0600101093
Action Type:	ENFORCEMENT
Date:	06/09/1997
Action:	Closure/No Further Action Letter
Global Id:	T0600101093
Action Type:	Other
Date:	10/01/1991
Action:	Leak Discovery

LUST REG 2:

Region:	2
Facility Id:	01-1188
Facility Status:	Case Closed
Case Number:	01-1188
How Discovered:	Tank Closure
Leak Cause:	Structure Failure
Leak Source:	Tank
Date Leak Confirmed:	12/19/1991
Oversight Program:	LUST
Prelim. Site Assesment Wokplan Submitted:	Not reported
Preliminary Site Assesment Began:	Not reported
Pollution Characterization Began:	Not reported
Pollution Remediation Plan Submitted:	Not reported
Date Remediation Action Underway:	Not reported
Date Post Remedial Action Monitoring Began:	Not reported

HIST CORTESE:

Region:	CORTESE
Facility County Code:	1
Reg By:	LTNKA
Reg Id:	01-1188

N58 **ARCO #02035** **CA LUST** **U003299699**
NNW **1001 SAN PABLO AVE** **CA Alameda County CS** **N/A**
1/4-1/2 **ALBANY, CA 94706** **CA SWEEPS UST**
0.302 mi. **CA EMI**
1593 ft. **Site 1 of 2 in cluster N** **CA HIST CORTESE**

Relative:
Lower

Actual:
45 ft.

LUST:

Region:	STATE
Global Id:	T0600100081
Latitude:	37.8865140707294
Longitude:	-122.297385334969

ARCO #02035 (Continued) **U003299699**

Case Type:	LUST Cleanup Site
Status:	Completed - Case Closed
Status Date:	05/20/2014
Lead Agency:	ALAMEDA COUNTY LOP
Case Worker:	JTW
Local Agency:	ALAMEDA COUNTY LOP
RB Case Number:	01-0088
LOC Case Number:	RO0000100
File Location:	All Files are on GeoTracker or in the Local Agency Database
Potential Media Affect:	Other Groundwater (uses other than drinking water)
Potential Contaminants of Concern:	Benzene, Gasoline, MTBE / TBA / Other Fuel Oxygenates
Site History:	The site is an active retail gasoline station and mini-mart. In August 1989, Applied GeoSystems performed a limited environmental assessment at the site. Five borings (B-1 through B-5) were advanced in the vicinity of the existing gasoline USTs to evaluate potential hydrocarbon impacts to soil prior to removing and replacing the USTs. In June 1991, RESNA Environmental advanced two soil borings (B-6 and B-7) in the area of a proposed new UST complex to evaluate for potential hydrocarbon impacts in soil. In July 1991, four USTs were removed from the site. Several of the tanks were reported to have visible holes. Based on elevated levels of total petroleum hydrocarbons as gasoline (TPHg) in soil, 350 cubic yards of hydrocarbon impacted soil was over-excavated from the tank pit and disposed of off-site. In October 1991, RESNA installed four groundwater monitoring wells (RW-1, MW-1, MW-2, and MW-3) to further evaluate the extent of petroleum hydrocarbons in soil and groundwater. In November 1991, RESNA conducted a step-drawdown test in well RW-1. In August 1992, RESNA advanced eight soil borings (B-12 through B-19). Six of the borings (B-14 through B-19) were converted into soil vapor extration (SVE) wells. Borings B-12 and B-13 were advanced in the vicinity of the former waste oil tank to evalaute impacts to soil from waste oil. In August 1992 RESNA performe an SVE pilot test to evaluate the feasibility of SVE as a remedial option. In November 1992, RESNA installed two additional onsite groundwater monitoring wells (MW-4 and MW-5) and an offsite well MW-6 to evaluate dissolved phase gasoline constituents in the down-gradient groundwater flow direction. In June 1993, RESNA installed three SVE wells (VW-7 through VW-9) and two air sparge/SVE wells (AS-1 and AS-2). In August 1993, RESNA performed an AS/SVE pilot test to evaluate the feasibility of utilizing air sparging in conjunciton with SVE. In November 1993 a groundwater extration system (GWE) was installed using existing extraction well RW-1, and an AS/SVE remediation system was installed using existing SVE wells (VW-7 through VW-9) and six new SVE wells (VW-1 through VW-6) and existing AS well (AS-1 and AS-2). The AS/SVE system operated intermittently from December 1993 through February 2004 when it was shut down due to low influent concentrations. The GWE System reportedly never operated. In March 2009, Broadbent & Associates (BAI) installed three monitoring wells (MW-7 through MW-9) to evaluate the remedial effectiveness of the AS/SVE system. In March 2011, BAI conducted a soil vapor intrusion assessment in the vicinity of the onsite building to evaluate the potential for benzene vapr intrusion. The vapor intrusion assessment was conducted prior to implementation of the Low Threat UST Closure Policy in August 2012. Consequently, since the site is an active commerical fueling station it is exempt from the media specific criteria for vapor intrusion unless there are off-site impacts. The site was evaluated for case closure under the

ARCO #02035 (Continued) **U003299699**

State Water Resources Control Board Low-Threat Underground Storage Tank Closure Policy and was closed on May 20, 2014. Based upon the information available in our files to date, no further investigation or cleanup for the fuel leak case is necessary at this time. Not all historic documents for the fuel leak case may be available on GeoTracker. A more complete historic case file for this site is located on the Alameda County Environmental Health website at: http://ehgis.acgov.org/dehpublic/dehpublic.jsp.

Click here to access the California GeoTracker records for this facility:

Contact:

Global Id:	T0600100081
Contact Type:	Local Agency Caseworker
Contact Name:	Jerry Wickham
Organization Name:	ALAMEDA COUNTY LOP
Address:	1131 Harbor Bay Parkway
City:	Alameda
Email:	jerry.wickham@acgov.org
Phone Number:	5105676791

Global Id:	T0600100081
Contact Type:	Regional Board Caseworker
Contact Name:	Regional Water Board
Organization Name:	SAN FRANCISCO BAY RWQCB (REGION 2)
Address:	1515 CLAY ST SUITE 1400
City:	OAKLAND
Email:	Not reported
Phone Number:	Not reported

Status History:

Global Id:	T0600100081
Status:	Open - Case Begin Date
Status Date:	08/09/1989

Global Id:	T0600100081
Status:	Open - Site Assessment
Status Date:	08/09/1989

Global Id:	T0600100081
Status:	Open - Remediation
Status Date:	12/03/1993

Global Id:	T0600100081
Status:	Open - Verification Monitoring
Status Date:	02/06/2009

Global Id:	T0600100081
Status:	Open - Eligible for Closure
Status Date:	11/25/2013

Global Id:	T0600100081
Status:	Completed - Case Closed
Status Date:	05/20/2014

Regulatory Activities:

Global Id:	T0600100081

ARCO #02035 (Continued) **U003299699**

Action Type: ENFORCEMENT
Date: 11/07/2008
Action: Technical Correspondence / Assistance / Other - #20081107

Global Id: T0600100081
Action Type: ENFORCEMENT
Date: 03/03/2010
Action: Staff Letter - #20100303

Global Id: T0600100081
Action Type: ENFORCEMENT
Date: 03/31/2003
Action: Technical Correspondence / Assistance / Other - #20030331

Global Id: T0600100081
Action Type: ENFORCEMENT
Date: 06/28/2012
Action: Technical Correspondence / Assistance / Other - #20120628

Global Id: T0600100081
Action Type: Other
Date: 07/30/1991
Action: Leak Stopped

Global Id: T0600100081
Action Type: ENFORCEMENT
Date: 06/11/2009
Action: Staff Letter - #20090611

Global Id: T0600100081
Action Type: ENFORCEMENT
Date: 09/06/2012
Action: Meeting - #20120906

Global Id: T0600100081
Action Type: ENFORCEMENT
Date: 06/28/2012
Action: Technical Correspondence / Assistance / Other - #20120628

Global Id: T0600100081
Action Type: ENFORCEMENT
Date: 11/25/2013
Action: Staff Letter - #20131125

Global Id: T0600100081
Action Type: ENFORCEMENT
Date: 11/25/2013
Action: Notification - Public Notice of Case Closure - #20131125

Global Id: T0600100081
Action Type: ENFORCEMENT
Date: 11/25/2013
Action: Notification - Fee Title Owners Notice - #20131125

Global Id: T0600100081
Action Type: ENFORCEMENT
Date: 01/28/2014

ARCO #02035 (Continued) **U003299699**

Action: Staff Letter - #20140128

Global Id: T0600100081
Action Type: Other
Date: 08/25/1989
Action: Leak Reported

Global Id: T0600100081
Action Type: RESPONSE
Date: 09/17/2003
Action: Monitoring Report - Quarterly

Global Id: T0600100081
Action Type: RESPONSE
Date: 11/02/2004
Action: Monitoring Report - Quarterly

Global Id: T0600100081
Action Type: RESPONSE
Date: 01/27/2010
Action: Correspondence

Global Id: T0600100081
Action Type: RESPONSE
Date: 02/05/2010
Action: Correspondence

Global Id: T0600100081
Action Type: RESPONSE
Date: 03/02/2004
Action: Monitoring Report - Quarterly

Global Id: T0600100081
Action Type: RESPONSE
Date: 06/26/2009
Action: Correspondence

Global Id: T0600100081
Action Type: RESPONSE
Date: 08/24/2009
Action: Correspondence

Global Id: T0600100081
Action Type: RESPONSE
Date: 09/15/2009
Action: Correspondence

Global Id: T0600100081
Action Type: ENFORCEMENT
Date: 07/09/2009
Action: Technical Correspondence / Assistance / Other - #20090709

Global Id: T0600100081
Action Type: ENFORCEMENT
Date: 07/24/2009
Action: Staff Letter - #20090724

ARCO #02035 (Continued) **U003299699**

Global Id: T0600100081
Action Type: ENFORCEMENT
Date: 09/03/2009
Action: Staff Letter - #20090903

Global Id: T0600100081
Action Type: RESPONSE
Date: 09/12/2012
Action: Correspondence

Global Id: T0600100081
Action Type: ENFORCEMENT
Date: 05/20/2014
Action: Closure/No Further Action Letter - #20140520

Global Id: T0600100081
Action Type: RESPONSE
Date: 10/04/2013
Action: Request for Closure - Regulator Responded

Global Id: T0600100081
Action Type: RESPONSE
Date: 05/23/2014
Action: Well Destruction Report - Regulator Responded

Global Id: T0600100081
Action Type: ENFORCEMENT
Date: 11/18/2010
Action: Staff Letter - #20101118

Global Id: T0600100081
Action Type: RESPONSE
Date: 10/08/2013
Action: Correspondence

Global Id: T0600100081
Action Type: RESPONSE
Date: 08/10/2009
Action: Soil and Water Investigation Workplan

Global Id: T0600100081
Action Type: REMEDIATION
Date: 02/08/1995
Action: Pump & Treat (P&T) Groundwater

Global Id: T0600100081
Action Type: ENFORCEMENT
Date: 09/02/2010
Action: Staff Letter - #20100902

Global Id: T0600100081
Action Type: RESPONSE
Date: 12/23/2009
Action: Soil and Water Investigation Report

Global Id: T0600100081
Action Type: ENFORCEMENT

ARCO #02035 (Continued) **U003299699**

Date: 01/22/2010
Action: Staff Letter - #20100122

Global Id: T0600100081
Action Type: ENFORCEMENT
Date: 08/29/2012
Action: Meeting - #20120829

Global Id: T0600100081
Action Type: ENFORCEMENT
Date: 05/29/2001
Action: Staff Letter - #20010529

Global Id: T0600100081
Action Type: ENFORCEMENT
Date: 04/29/2010
Action: Staff Letter - #20100429

Global Id: T0600100081
Action Type: ENFORCEMENT
Date: 06/21/2012
Action: File review

Global Id: T0600100081
Action Type: ENFORCEMENT
Date: 04/29/1992
Action: Notice of Responsibility - #19920429

Global Id: T0600100081
Action Type: ENFORCEMENT
Date: 09/30/1992
Action: Meeting - #19920930

Global Id: T0600100081
Action Type: Other
Date: 08/09/1989
Action: Leak Discovery

Global Id: T0600100081
Action Type: RESPONSE
Date: 02/16/2011
Action: Soil and Water Investigation Report

Global Id: T0600100081
Action Type: RESPONSE
Date: 11/01/2010
Action: Soil and Water Investigation Workplan

Global Id: T0600100081
Action Type: ENFORCEMENT
Date: 02/19/2009
Action: Technical Correspondence / Assistance / Other - #20090219

Global Id: T0600100081
Action Type: ENFORCEMENT
Date: 09/10/2012
Action: Meeting - #20120910

ARCO #02035 (Continued) **U003299699**

Global Id: T0600100081
Action Type: ENFORCEMENT
Date: 10/06/2011
Action: Staff Letter - #20111006

Global Id: T0600100081
Action Type: ENFORCEMENT
Date: 07/15/2009
Action: Meeting - #20090715

LUST REG 2:
Region: 2
Facility Id: 01-0088
Facility Status: Pollution Characterization
Case Number: RO0000100
How Discovered: Tank Closure
Leak Cause: Structure Failure
Leak Source: Tank
Date Leak Confirmed: Not reported
Oversight Program: LUST
Prelim. Site Assesment Wokplan Submitted: Not reported
Preliminary Site Assesment Began: 1/24/1991
Pollution Characterization Began: 6/3/1992
Pollution Remediation Plan Submitted: Not reported
Date Remediation Action Underway: Not reported
Date Post Remedial Action Monitoring Began: Not reported

Alameda County CS:
Status: Preliminary Site Assessment Underway
Record Id: RO0000100
PE: 5602
Facility Status: Preliminary Site Assessment Underway

Status: Pollution Characterization
Record Id: RO0000100
PE: 5602
Facility Status: Pollution Charaterization

Status: Remediation Plan
Record Id: RO0000100
PE: 5602
Facility Status: Remediation Plan

Status: Remedial Action Underway
Record Id: RO0000100
PE: 5602
Facility Status: Remedial Action Underway

Status: Case Closed
Record Id: RO0000100
PE: 5602
Facility Status: Case Closed

SWEEPS UST:
Status: Active

ARCO #02035 (Continued) **U003299699**

Comp Number: 26981
Number: 1
Board Of Equalization: 44-000506
Referral Date: 11-02-93
Action Date: 05-06-94
Created Date: 02-29-88
Owner Tank Id: 2-UNL-R
SWRCB Tank Id: 01-000-026981-000001
Tank Status: A
Capacity: 10000
Active Date: 11-02-93
Tank Use: M.V. FUEL
STG: P
Content: REG UNLEADED
Number Of Tanks: 4

Status: Active
Comp Number: 26981
Number: 1
Board Of Equalization: 44-000506
Referral Date: 11-02-93
Action Date: 05-06-94
Created Date: 02-29-88
Owner Tank Id: 1-UNL-R
SWRCB Tank Id: 01-000-026981-000002
Tank Status: A
Capacity: 10000
Active Date: 11-02-93
Tank Use: M.V. FUEL
STG: P
Content: REG UNLEADED
Number Of Tanks: Not reported

Status: Active
Comp Number: 26981
Number: 1
Board Of Equalization: 44-000506
Referral Date: 11-02-93
Action Date: 05-06-94
Created Date: 02-29-88
Owner Tank Id: 3-UNL-R
SWRCB Tank Id: 01-000-026981-000003
Tank Status: A
Capacity: 10000
Active Date: 11-02-93
Tank Use: M.V. FUEL
STG: P
Content: REG UNLEADED
Number Of Tanks: Not reported

Status: Active
Comp Number: 26981
Number: 1
Board Of Equalization: 44-000506
Referral Date: 11-02-93
Action Date: 05-06-94
Created Date: 02-29-88

ARCO #02035 (Continued) **U003299699**

Owner Tank Id:	4-UNL-P
SWRCB Tank Id:	01-000-026981-000004
Tank Status:	A
Capacity:	10000
Active Date:	11-02-93
Tank Use:	M.V. FUEL
STG:	P
Content:	PRM UNLEADED
Number Of Tanks:	Not reported

EMI:

Year:	2002
County Code:	1
Air Basin:	SF
Facility ID:	8694
Air District Name:	BA
SIC Code:	5541
Air District Name:	BAY AREA AQMD
Community Health Air Pollution Info System:	Not reported
Consolidated Emission Reporting Rule:	Not reported
Total Organic Hydrocarbon Gases Tons/Yr:	0
Reactive Organic Gases Tons/Yr:	0
Carbon Monoxide Emissions Tons/Yr:	0
NOX - Oxides of Nitrogen Tons/Yr:	0
SOX - Oxides of Sulphur Tons/Yr:	0
Particulate Matter Tons/Yr:	0
Part. Matter 10 Micrometers and Smllr Tons/Yr:	0

Year:	2004
County Code:	1
Air Basin:	SF
Facility ID:	8694
Air District Name:	BA
SIC Code:	5541
Air District Name:	BAY AREA AQMD
Community Health Air Pollution Info System:	Not reported
Consolidated Emission Reporting Rule:	Not reported
Total Organic Hydrocarbon Gases Tons/Yr:	0
Reactive Organic Gases Tons/Yr:	0
Carbon Monoxide Emissions Tons/Yr:	0
NOX - Oxides of Nitrogen Tons/Yr:	0
SOX - Oxides of Sulphur Tons/Yr:	0
Particulate Matter Tons/Yr:	0
Part. Matter 10 Micrometers and Smllr Tons/Yr:	0

Year:	2005
County Code:	1
Air Basin:	SF
Facility ID:	8694
Air District Name:	BA
SIC Code:	5541
Air District Name:	BAY AREA AQMD
Community Health Air Pollution Info System:	Not reported
Consolidated Emission Reporting Rule:	Not reported
Total Organic Hydrocarbon Gases Tons/Yr:	0
Reactive Organic Gases Tons/Yr:	0
Carbon Monoxide Emissions Tons/Yr:	0

ARCO #02035 (Continued) **U003299699**

NOX - Oxides of Nitrogen Tons/Yr: 0
SOX - Oxides of Sulphur Tons/Yr: 0
Particulate Matter Tons/Yr: 0
Part. Matter 10 Micrometers and Smllr Tons/Yr: 0

HIST CORTESE:
Region: CORTESE
Facility County Code: 1
Reg By: LTNKA
Reg Id: 01-0088

M59
WSW
1/4-1/2
0.310 mi.
1635 ft.

Relative:
Lower

Actual:
23 ft.

WESTERN ROTO ENGRAVERS INC
1225 SIXTH STREET
BERKELEY, CA 94710

Site 2 of 4 in cluster M

RCRA-SQG **1000403148**
CA SLIC **CAD009176850**
CA FID UST
FTTS
HIST FTTS
CA EMI
CA NPDES
CA WDS

RCRA-SQG:
Date form received by agency: 10/12/2000
Facility name: WESTERN ROTO ENGRAVERS INC
Site name: WRE COLORTECH
Facility address: 1225 SIXTH STREET
BERKELEY, CA 94710
EPA ID: CAD009176850
Contact: AGATHA MONDALA
Contact address: Not reported
Not reported
Contact country: US
Contact telephone: (925) 551-7300
Telephone ext.: 251
Contact email: Not reported
EPA Region: 09
Classification: Small Small Quantity Generator
Description: Handler: generates more than 100 and less than 1000 kg of hazardous waste during any calendar month and accumulates less than 6000 kg of hazardous waste at any time; or generates 100 kg or less of hazardous waste during any calendar month, and accumulates more than 1000 kg of hazardous waste at any time

Handler Activities Summary:
U.S. importer of hazardous waste: No
Mixed waste (haz. and radioactive): No
Recycler of hazardous waste: No
Transporter of hazardous waste: No
Treater, storer or disposer of HW: No
Underground injection activity: No
On-site burner exemption: No
Furnace exemption: No
Used oil fuel burner: No
Used oil processor: No
User oil refiner: No
Used oil fuel marketer to burner: No
Used oil Specification marketer: No
Used oil transfer facility: No

WESTERN ROTO ENGRAVERS INC (Continued) **1000403148**

Used oil transporter: No

Historical Generators:
Date form received by agency: 03/04/1999
Site name: WESTERN ROTO ENGRAVERS
Classification: Large Quantity Generator

Date form received by agency: 09/01/1996
Site name: WESTERN ROTO ENGRAVERS INC
Classification: Large Quantity Generator

Date form received by agency: 09/01/1996
Site name: WESTERN ROTO ENGRAVERS INC
Classification: Small Quantity Generator

Date form received by agency: 01/16/1996
Site name: WESTERN ROTO ENGRAVERS INC.
Classification: Large Quantity Generator

Date form received by agency: 03/23/1994
Site name: WESTERN ROTO ENGRAVERS
Classification: Large Quantity Generator

Date form received by agency: 02/27/1992
Site name: WESTERN ROTO ENGRAVERS INC
Classification: Large Quantity Generator

Date form received by agency: 07/11/1980
Site name: WESTERN ROTO ENGRAVERS INC
Classification: Large Quantity Generator

Violation Status: No violations found

SLIC:
Region: STATE
Facility Status: Open - Verification Monitoring
Status Date: 01/05/2016
Global Id: SL20228846
Lead Agency: SAN FRANCISCO BAY RWQCB (REGION 2)
Lead Agency Case Number: Not reported
Latitude: 37.880427771
Longitude: -122.301468
Case Type: Cleanup Program Site
Case Worker: JGU
Local Agency: Not reported
RB Case Number: 01S0241
File Location: Regional Board
Potential Media Affected: Other Groundwater (uses other than drinking water)
Potential Contaminants of Concern: Not reported
Site History: WRE/Colortech is an active plating and engraving facility that produces rotors for the printing industry. Chromate, nickel, and copper solutions--as well as degreasers, acids, and other chemicals including solvents-- have been used as part of the plating and engraving process. All primary and secondary source areasincluding a chromium sump, a xylene sump, three chromate wastewater underground storage tanks (USTs), associated drain line piping, and contaminated soilwere remediated by excavation. The facility discontinued chemical

WESTERN ROTO ENGRAVERS INC (Continued) **1000403148**

engraving activity and onsite wastewater treatment in 1993. The facility had been investigated and remediated by 1999. Hexavalent chromium is present in groundwater offsite and is being mitigated by the injection of MRC and natural attenuation. A total of 16 onsite and offsite wells are available for monitoring the chromium plume.

Click here to access the California GeoTracker records for this facility:

CA FID UST:

Facility ID:	01001829
Regulated By:	UTNKA
Regulated ID:	CAD009176
Cortese Code:	Not reported
SIC Code:	Not reported
Facility Phone:	4155252950
Mail To:	Not reported
Mailing Address:	1225 6TH ST
Mailing Address 2:	Not reported
Mailing City,St,Zip:	BERKELEY 94710
Contact:	Not reported
Contact Phone:	Not reported
DUNs Number:	Not reported
NPDES Number:	Not reported
EPA ID:	Not reported
Comments:	Not reported
Status:	Active

FTTS INSP:

Inspection Number:	199004270991 2
Region:	09
Inspection Date:	04/27/90
Inspector:	ELLISON
Violation occurred:	No
Investigation Type:	Section 6 PCB Federal Conducted
Investigation Reason:	Neutral Scheme, Region
Legislation Code:	TSCA
Facility Function:	User

HIST FTTS INSP:

Inspection Number:	199004270991 2
Region:	09
Inspection Date:	Not reported
Inspector:	ELLISON
Violation occurred:	No
Investigation Type:	Section 6 PCB Federal Conducted
Investigation Reason:	Neutral Scheme, Region
Legislation Code:	TSCA
Facility Function:	User

EMI:

Year:	1995
County Code:	1
Air Basin:	SF

WESTERN ROTO ENGRAVERS INC (Continued) **1000403148**

Facility ID:	4538
Air District Name:	BA
SIC Code:	2796
Air District Name:	BAY AREA AQMD
Community Health Air Pollution Info System:	Not reported
Consolidated Emission Reporting Rule:	Not reported
Total Organic Hydrocarbon Gases Tons/Yr:	0
Reactive Organic Gases Tons/Yr:	0
Carbon Monoxide Emissions Tons/Yr:	0
NOX - Oxides of Nitrogen Tons/Yr:	0
SOX - Oxides of Sulphur Tons/Yr:	0
Particulate Matter Tons/Yr:	0
Part. Matter 10 Micrometers and Smllr Tons/Yr:	0

Year:	1999
County Code:	1
Air Basin:	SF
Facility ID:	4538
Air District Name:	BA
SIC Code:	2796
Air District Name:	BAY AREA AQMD
Community Health Air Pollution Info System:	Not reported
Consolidated Emission Reporting Rule:	Not reported
Total Organic Hydrocarbon Gases Tons/Yr:	1
Reactive Organic Gases Tons/Yr:	1
Carbon Monoxide Emissions Tons/Yr:	0
NOX - Oxides of Nitrogen Tons/Yr:	0
SOX - Oxides of Sulphur Tons/Yr:	0
Particulate Matter Tons/Yr:	0
Part. Matter 10 Micrometers and Smllr Tons/Yr:	0

Year:	2000
County Code:	1
Air Basin:	SF
Facility ID:	4538
Air District Name:	BA
SIC Code:	2796
Air District Name:	BAY AREA AQMD
Community Health Air Pollution Info System:	Not reported
Consolidated Emission Reporting Rule:	Not reported
Total Organic Hydrocarbon Gases Tons/Yr:	1
Reactive Organic Gases Tons/Yr:	1
Carbon Monoxide Emissions Tons/Yr:	0
NOX - Oxides of Nitrogen Tons/Yr:	0
SOX - Oxides of Sulphur Tons/Yr:	0
Particulate Matter Tons/Yr:	0
Part. Matter 10 Micrometers and Smllr Tons/Yr:	0

Year:	2001
County Code:	1
Air Basin:	SF
Facility ID:	4538
Air District Name:	BA
SIC Code:	2796
Air District Name:	BAY AREA AQMD
Community Health Air Pollution Info System:	Not reported
Consolidated Emission Reporting Rule:	Not reported

WESTERN ROTO ENGRAVERS INC (Continued) **1000403148**

Total Organic Hydrocarbon Gases Tons/Yr:	1
Reactive Organic Gases Tons/Yr:	1
Carbon Monoxide Emissions Tons/Yr:	0
NOX - Oxides of Nitrogen Tons/Yr:	0
SOX - Oxides of Sulphur Tons/Yr:	0
Particulate Matter Tons/Yr:	0
Part. Matter 10 Micrometers and Smllr Tons/Yr:	0

Year:	2002
County Code:	1
Air Basin:	SF
Facility ID:	4538
Air District Name:	BA
SIC Code:	2796
Air District Name:	BAY AREA AQMD
Community Health Air Pollution Info System:	Not reported
Consolidated Emission Reporting Rule:	Not reported
Total Organic Hydrocarbon Gases Tons/Yr:	1
Reactive Organic Gases Tons/Yr:	1
Carbon Monoxide Emissions Tons/Yr:	0
NOX - Oxides of Nitrogen Tons/Yr:	0
SOX - Oxides of Sulphur Tons/Yr:	0
Particulate Matter Tons/Yr:	0
Part. Matter 10 Micrometers and Smllr Tons/Yr:	0

Year:	2003
County Code:	1
Air Basin:	SF
Facility ID:	4538
Air District Name:	BA
SIC Code:	2796
Air District Name:	BAY AREA AQMD
Community Health Air Pollution Info System:	Not reported
Consolidated Emission Reporting Rule:	Not reported
Total Organic Hydrocarbon Gases Tons/Yr:	1
Reactive Organic Gases Tons/Yr:	0
Carbon Monoxide Emissions Tons/Yr:	0
NOX - Oxides of Nitrogen Tons/Yr:	0
SOX - Oxides of Sulphur Tons/Yr:	0
Particulate Matter Tons/Yr:	0
Part. Matter 10 Micrometers and Smllr Tons/Yr:	0

Year:	2004
County Code:	1
Air Basin:	SF
Facility ID:	4538
Air District Name:	BA
SIC Code:	2796
Air District Name:	BAY AREA AQMD
Community Health Air Pollution Info System:	Not reported
Consolidated Emission Reporting Rule:	Not reported
Total Organic Hydrocarbon Gases Tons/Yr:	0.721
Reactive Organic Gases Tons/Yr:	0.2884
Carbon Monoxide Emissions Tons/Yr:	0
NOX - Oxides of Nitrogen Tons/Yr:	0
SOX - Oxides of Sulphur Tons/Yr:	0
Particulate Matter Tons/Yr:	0

WESTERN ROTO ENGRAVERS INC (Continued) **1000403148**

Part. Matter 10 Micrometers and Smllr Tons/Yr:0

Year:	2005
County Code:	1
Air Basin:	SF
Facility ID:	4538
Air District Name:	BA
SIC Code:	2796
Air District Name:	BAY AREA AQMD
Community Health Air Pollution Info System:	Not reported
Consolidated Emission Reporting Rule:	Not reported
Total Organic Hydrocarbon Gases Tons/Yr:	.867
Reactive Organic Gases Tons/Yr:	.3468
Carbon Monoxide Emissions Tons/Yr:	0
NOX - Oxides of Nitrogen Tons/Yr:	0
SOX - Oxides of Sulphur Tons/Yr:	0
Particulate Matter Tons/Yr:	0
Part. Matter 10 Micrometers and Smllr Tons/Yr:	0

Year:	2006
County Code:	1
Air Basin:	SF
Facility ID:	4538
Air District Name:	BA
SIC Code:	2796
Air District Name:	BAY AREA AQMD
Community Health Air Pollution Info System:	Not reported
Consolidated Emission Reporting Rule:	Not reported
Total Organic Hydrocarbon Gases Tons/Yr:	.854
Reactive Organic Gases Tons/Yr:	.3416
Carbon Monoxide Emissions Tons/Yr:	0
NOX - Oxides of Nitrogen Tons/Yr:	0
SOX - Oxides of Sulphur Tons/Yr:	0
Particulate Matter Tons/Yr:	0
Part. Matter 10 Micrometers and Smllr Tons/Yr:	0

Year:	2007
County Code:	1
Air Basin:	SF
Facility ID:	4538
Air District Name:	BA
SIC Code:	2796
Air District Name:	BAY AREA AQMD
Community Health Air Pollution Info System:	Not reported
Consolidated Emission Reporting Rule:	Not reported
Total Organic Hydrocarbon Gases Tons/Yr:	.854
Reactive Organic Gases Tons/Yr:	.3416
Carbon Monoxide Emissions Tons/Yr:	0
NOX - Oxides of Nitrogen Tons/Yr:	0
SOX - Oxides of Sulphur Tons/Yr:	0
Particulate Matter Tons/Yr:	0
Part. Matter 10 Micrometers and Smllr Tons/Yr:	0

Year:	2008
County Code:	1
Air Basin:	SF
Facility ID:	4538

WESTERN ROTO ENGRAVERS INC (Continued) **1000403148**

Air District Name:	BA
SIC Code:	2796
Air District Name:	BAY AREA AQMD
Community Health Air Pollution Info System:	Not reported
Consolidated Emission Reporting Rule:	Not reported
Total Organic Hydrocarbon Gases Tons/Yr:	.854
Reactive Organic Gases Tons/Yr:	.3416
Carbon Monoxide Emissions Tons/Yr:	0
NOX - Oxides of Nitrogen Tons/Yr:	0
SOX - Oxides of Sulphur Tons/Yr:	0
Particulate Matter Tons/Yr:	0
Part. Matter 10 Micrometers and Smllr Tons/Yr:	0

Year:	2009
County Code:	1
Air Basin:	SF
Facility ID:	4538
Air District Name:	BA
SIC Code:	2796
Air District Name:	BAY AREA AQMD
Community Health Air Pollution Info System:	Not reported
Consolidated Emission Reporting Rule:	Not reported
Total Organic Hydrocarbon Gases Tons/Yr:	1.2150000000000001
Reactive Organic Gases Tons/Yr:	0.7026
Carbon Monoxide Emissions Tons/Yr:	0
NOX - Oxides of Nitrogen Tons/Yr:	0
SOX - Oxides of Sulphur Tons/Yr:	0
Particulate Matter Tons/Yr:	0
Part. Matter 10 Micrometers and Smllr Tons/Yr:	0

Year:	2010
County Code:	1
Air Basin:	SF
Facility ID:	4538
Air District Name:	BA
SIC Code:	2796
Air District Name:	BAY AREA AQMD
Community Health Air Pollution Info System:	Not reported
Consolidated Emission Reporting Rule:	Not reported
Total Organic Hydrocarbon Gases Tons/Yr:	0.76900000000000002
Reactive Organic Gases Tons/Yr:	0.5242
Carbon Monoxide Emissions Tons/Yr:	0
NOX - Oxides of Nitrogen Tons/Yr:	0
SOX - Oxides of Sulphur Tons/Yr:	0
Particulate Matter Tons/Yr:	0
Part. Matter 10 Micrometers and Smllr Tons/Yr:	0

Year:	2011
County Code:	1
Air Basin:	SF
Facility ID:	4538
Air District Name:	BA
SIC Code:	2796
Air District Name:	BAY AREA AQMD
Community Health Air Pollution Info System:	Not reported
Consolidated Emission Reporting Rule:	Not reported
Total Organic Hydrocarbon Gases Tons/Yr:	0.769

WESTERN ROTO ENGRAVERS INC (Continued) **1000403148**

Reactive Organic Gases Tons/Yr:	0.5242
Carbon Monoxide Emissions Tons/Yr:	0
NOX - Oxides of Nitrogen Tons/Yr:	0
SOX - Oxides of Sulphur Tons/Yr:	0
Particulate Matter Tons/Yr:	0
Part. Matter 10 Micrometers and Smllr Tons/Yr:	0

Year:	2012
County Code:	1
Air Basin:	SF
Facility ID:	4538
Air District Name:	BA
SIC Code:	2796
Air District Name:	BAY AREA AQMD
Community Health Air Pollution Info System:	Not reported
Consolidated Emission Reporting Rule:	Not reported
Total Organic Hydrocarbon Gases Tons/Yr:	0.769
Reactive Organic Gases Tons/Yr:	0.5242
Carbon Monoxide Emissions Tons/Yr:	0
NOX - Oxides of Nitrogen Tons/Yr:	0
SOX - Oxides of Sulphur Tons/Yr:	0
Particulate Matter Tons/Yr:	0
Part. Matter 10 Micrometers and Smllr Tons/Yr:	0

Year:	2013
County Code:	1
Air Basin:	SF
Facility ID:	4538
Air District Name:	BA
SIC Code:	2796
Air District Name:	BAY AREA AQMD
Community Health Air Pollution Info System:	Not reported
Consolidated Emission Reporting Rule:	Not reported
Total Organic Hydrocarbon Gases Tons/Yr:	0.769
Reactive Organic Gases Tons/Yr:	0.5242
Carbon Monoxide Emissions Tons/Yr:	0
NOX - Oxides of Nitrogen Tons/Yr:	0
SOX - Oxides of Sulphur Tons/Yr:	0
Particulate Matter Tons/Yr:	0
Part. Matter 10 Micrometers and Smllr Tons/Yr:	0

Year:	2014
County Code:	1
Air Basin:	SF
Facility ID:	4538
Air District Name:	BA
SIC Code:	2796
Air District Name:	BAY AREA AQMD
Community Health Air Pollution Info System:	Not reported
Consolidated Emission Reporting Rule:	Not reported
Total Organic Hydrocarbon Gases Tons/Yr:	0.76903706
Reactive Organic Gases Tons/Yr:	0
Carbon Monoxide Emissions Tons/Yr:	0
NOX - Oxides of Nitrogen Tons/Yr:	0
SOX - Oxides of Sulphur Tons/Yr:	0
Particulate Matter Tons/Yr:	4.32e-007
Part. Matter 10 Micrometers and Smllr Tons/Yr:	2.73e-007

WESTERN ROTO ENGRAVERS INC (Continued) **1000403148**

NPDES:

Npdes Number:	Not reported
Facility Status:	Not reported
Agency Id:	Not reported
Region:	2
Regulatory Measure Id:	180868
Order No:	Not reported
Regulatory Measure Type:	Industrial
Place Id:	Not reported
WDID:	2 01I009945
Program Type:	Not reported
Adoption Date Of Regulatory Measure:	Not reported
Effective Date Of Regulatory Measure:	Not reported
Expiration Date Of Regulatory Measure:	Not reported
Termination Date Of Regulatory Measure:	Not reported
Discharge Name:	Not reported
Discharge Address:	Not reported
Discharge City:	Not reported
Discharge State:	Not reported
Discharge Zip:	Not reported
RECEIVED DATE:	5/9/2008
PROCESSED DATE:	5/6/1993
STATUS CODE NAME:	Active
STATUS DATE:	5/6/1993
PLACE SIZE:	33813
PLACE SIZE UNIT:	SqFt
FACILITY CONTACT NAME:	Don MacKay
FACILITY CONTACT TITLE:	Not reported
FACILITY CONTACT PHONE:	510-525-2950
FACILITY CONTACT PHONE EXT:	Not reported
FACILITY CONTACT EMAIL:	dmackay@wrecolor.com
OPERATOR NAME:	William T MacKay
OPERATOR ADDRESS:	1225 6th St
OPERATOR CITY:	Berkeley
OPERATOR STATE:	California
OPERATOR ZIP:	94710
OPERATOR CONTACT NAME:	Don MacKay
OPERATOR CONTACT TITLE:	Plant Mgr
OPERATOR CONTACT PHONE:	510-525-2950
OPERATOR CONTACT PHONE EXT:	Not reported
OPERATOR CONTACT EMAIL:	dmackay@wrecolor.com
OPERATOR TYPE:	Private Business
DEVELOPER NAME:	Not reported
DEVELOPER ADDRESS:	Not reported
DEVELOPER CITY:	Not reported
DEVELOPER STATE:	California
DEVELOPER ZIP:	Not reported
DEVELOPER CONTACT NAME:	Not reported
DEVELOPER CONTACT TITLE:	Not reported
CONSTYPE LINEAR UTILITY IND:	Not reported
EMERGENCY PHONE NO:	510-525-2950
EMERGENCY PHONE EXT:	Not reported
CONSTYPE ABOVE GROUND IND:	Not reported
CONSTYPE BELOW GROUND IND:	Not reported
CONSTYPE CABLE LINE IND:	Not reported
CONSTYPE COMM LINE IND:	Not reported
CONSTYPE COMMERTIAL IND:	Not reported

WESTERN ROTO ENGRAVERS INC (Continued) **1000403148**

CONSTYPE ELECTRICAL LINE IND:	Not reported
CONSTYPE GAS LINE IND:	Not reported
CONSTYPE INDUSTRIAL IND:	Not reported
CONSTYPE OTHER DESRIPTION:	Not reported
CONSTYPE OTHER IND:	Not reported
CONSTYPE RECONS IND:	Not reported
CONSTYPE RESIDENTIAL IND:	Not reported
CONSTYPE TRANSPORT IND:	Not reported
CONSTYPE UTILITY DESCRIPTION:	Not reported
CONSTYPE UTILITY IND:	Not reported
CONSTYPE WATER SEWER IND:	Not reported
DIR DISCHARGE USWATER IND:	N
RECEIVING WATER NAME:	San Francisco Bay
CERTIFIER NAME:	Don Mackay
CERTIFIER TITLE:	Plant Manager
CERTIFICATION DATE:	29-JUN-15
PRIMARY SIC:	2796-Platemaking and Related Services
SECONDARY SIC:	Not reported
TERTIARY SIC:	Not reported
Npdes Number:	CAS000001
Facility Status:	Active
Agency Id:	0
Region:	2
Regulatory Measure Id:	180868
Order No:	97-03-DWQ
Regulatory Measure Type:	Enrollee
Place Id:	Not reported
WDID:	2 01I009945
Program Type:	Industrial
Adoption Date Of Regulatory Measure:	Not reported
Effective Date Of Regulatory Measure:	05/06/1993
Expiration Date Of Regulatory Measure:	Not reported
Termination Date Of Regulatory Measure:	Not reported
Discharge Name:	William T MacKay
Discharge Address:	1225 6th St
Discharge City:	Berkeley
Discharge State:	California
Discharge Zip:	94710
RECEIVED DATE:	Not reported
PROCESSED DATE:	Not reported
STATUS CODE NAME:	Not reported
STATUS DATE:	Not reported
PLACE SIZE:	Not reported
PLACE SIZE UNIT:	Not reported
FACILITY CONTACT NAME:	Not reported
FACILITY CONTACT TITLE:	Not reported
FACILITY CONTACT PHONE:	Not reported
FACILITY CONTACT PHONE EXT:	Not reported
FACILITY CONTACT EMAIL:	Not reported
OPERATOR NAME:	Not reported
OPERATOR ADDRESS:	Not reported
OPERATOR CITY:	Not reported
OPERATOR STATE:	Not reported
OPERATOR ZIP:	Not reported
OPERATOR CONTACT NAME:	Not reported
OPERATOR CONTACT TITLE:	Not reported

WESTERN ROTO ENGRAVERS INC (Continued) **1000403148**

OPERATOR CONTACT PHONE:	Not reported
OPERATOR CONTACT PHONE EXT:	Not reported
OPERATOR CONTACT EMAIL:	Not reported
OPERATOR TYPE:	Not reported
DEVELOPER NAME:	Not reported
DEVELOPER ADDRESS:	Not reported
DEVELOPER CITY:	Not reported
DEVELOPER STATE:	Not reported
DEVELOPER ZIP:	Not reported
DEVELOPER CONTACT NAME:	Not reported
DEVELOPER CONTACT TITLE:	Not reported
CONSTYPE LINEAR UTILITY IND:	Not reported
EMERGENCY PHONE NO:	Not reported
EMERGENCY PHONE EXT:	Not reported
CONSTYPE ABOVE GROUND IND:	Not reported
CONSTYPE BELOW GROUND IND:	Not reported
CONSTYPE CABLE LINE IND:	Not reported
CONSTYPE COMM LINE IND:	Not reported
CONSTYPE COMMERTIAL IND:	Not reported
CONSTYPE ELECTRICAL LINE IND:	Not reported
CONSTYPE GAS LINE IND:	Not reported
CONSTYPE INDUSTRIAL IND:	Not reported
CONSTYPE OTHER DESRIPTION:	Not reported
CONSTYPE OTHER IND:	Not reported
CONSTYPE RECONS IND:	Not reported
CONSTYPE RESIDENTIAL IND:	Not reported
CONSTYPE TRANSPORT IND:	Not reported
CONSTYPE UTILITY DESCRIPTION:	Not reported
CONSTYPE UTILITY IND:	Not reported
CONSTYPE WATER SEWER IND:	Not reported
DIR DISCHARGE USWATER IND:	Not reported
RECEIVING WATER NAME:	Not reported
CERTIFIER NAME:	Not reported
CERTIFIER TITLE:	Not reported
CERTIFICATION DATE:	Not reported
PRIMARY SIC:	Not reported
SECONDARY SIC:	Not reported
TERTIARY SIC:	Not reported

WDS:

Facility ID:	San Francisco Bay 01I009945
Facility Type:	Industrial - Facility that treats and/or disposes of liquid or semisolid wastes from any servicing, producing, manufacturing or processing operation of whatever nature, including mining, gravel washing, geothermal operations, air conditioning, ship building and repairing, oil production, storage and disposal operations, water pumping.
Facility Status:	Active - Any facility with a continuous or seasonal discharge that is under Waste Discharge Requirements.
NPDES Number:	CAS000001 The 1st 2 characters designate the state. The remaining 7 are assigned by the Regional Board
Subregion:	2
Facility Telephone:	5105252950
Facility Contact:	CHRIS MACKAY
Agency Name:	WRECOLORTECH
Agency Address:	1225 6th St
Agency City,St,Zip:	Berkeley 947101401

WESTERN ROTO ENGRAVERS INC (Continued) **1000403148**

Agency Contact:	WILLIAM T MACKAY
Agency Telephone:	5105252950
Agency Type:	Private
SIC Code:	0
SIC Code 2:	Not reported
Primary Waste Type:	Not reported
Primary Waste:	Not reported
Waste Type2:	Not reported
Waste2:	Not reported
Primary Waste Type:	Not reported
Secondary Waste:	Not reported
Secondary Waste Type:	Not reported
Design Flow:	0
Baseline Flow:	0
Reclamation:	Not reported
POTW:	Not reported
Treat To Water:	Minor Threat to Water Quality. A violation of a regional board order should cause a relatively minor impairment of beneficial uses compared to a major or minor threat. Not: All nurds without a TTWQ will be considered a minor threat to water quality unless coded at a higher Level. A Zero (0) may be used to code those NURDS that are found to represent no threat to water quality.
Complexity:	Category C - Facilities having no waste treatment systems, such as cooling water dischargers or thosewho must comply through best management practices, facilities with passive waste treatment and disposal systems, such as septic systems with subsurface disposal, or dischargers having waste storage systems with land disposal such as dairy waste ponds.

N60 **SHELL #13-5037** **CA LUST** **S100179429**
NNW **999 SAN PABLO** **CA Alameda County CS** **N/A**
1/4-1/2 **ALBANY, CA 94706** **CA SWEEPS UST**
0.335 mi. **CA HAZNET**
1767 ft. **Site 2 of 2 in cluster N** **CA HIST CORTESE**
CA Notify 65

Relative:
Lower

Actual:
44 ft.

LUST:

Region:	STATE
Global Id:	T0600101277
Latitude:	37.886947193
Longitude:	-122.2976285
Case Type:	LUST Cleanup Site
Status:	Completed - Case Closed
Status Date:	07/11/2014
Lead Agency:	ALAMEDA COUNTY LOP
Case Worker:	JTW
Local Agency:	ALAMEDA COUNTY LOP
RB Case Number:	01-1383
LOC Case Number:	RO0000121
File Location:	All Files are on GeoTracker or in the Local Agency Database
Potential Media Affect:	Other Groundwater (uses other than drinking water)
Potential Contaminants of Concern:	Gasoline
Site History:	Fuel hydrocarbons were detected in soil and groundwater duing a site investigation in 1990. Three USTs, 5 dispensers, and associated product piping were replaced in 1996. Groundwater monitoring has been conducted at the site since 1991. The fuel dispensers were replaced and soil overexcavation was performed in 2007. The site was evaluated for case closure under the State Water Resources Control Board

SHELL #13-5037 (Continued) **S100179429**

Low-Threat Underground Storage Tank Closure Policy and was closed on July 11, 2014. Based upon the information available in our files to date, no further investigation or cleanup for the fuel leak case is necessary at this time. Not all historic documents for the fuel leak case may be available on GeoTracker. A more complete historic case file for this site is located on the Alameda County Environmental Health website at: http://ehgis.acgov.org/dehpublic/dehpublic.jsp.

Click here to access the California GeoTracker records for this facility:

Contact:

Global Id:	T0600101277
Contact Type:	Local Agency Caseworker
Contact Name:	Jerry Wickham
Organization Name:	ALAMEDA COUNTY LOP
Address:	1131 Harbor Bay Parkway
City:	Alameda
Email:	jerry.wickham@acgov.org
Phone Number:	5105676791

Global Id:	T0600101277
Contact Type:	Regional Board Caseworker
Contact Name:	Regional Water Board
Organization Name:	SAN FRANCISCO BAY RWQCB (REGION 2)
Address:	1515 CLAY ST SUITE 1400
City:	OAKLAND
Email:	Not reported
Phone Number:	Not reported

Status History:

Global Id:	T0600101277
Status:	Open - Case Begin Date
Status Date:	03/01/1989

Global Id:	T0600101277
Status:	Open - Site Assessment
Status Date:	01/20/1990

Global Id:	T0600101277
Status:	Open - Assessment & Interim Remedial Action
Status Date:	08/28/1990

Global Id:	T0600101277
Status:	Open - Site Assessment
Status Date:	11/28/2011

Global Id:	T0600101277
Status:	Open - Eligible for Closure
Status Date:	09/05/2013

Global Id:	T0600101277
Status:	Completed - Case Closed
Status Date:	07/11/2014

Regulatory Activities:

Global Id:	T0600101277
Action Type:	REMEDIATION

SHELL #13-5037 (Continued) **S100179429**

Date: 08/28/1990
Action: Free Product Removal

Global Id: T0600101277
Action Type: ENFORCEMENT
Date: 01/23/2013
Action: Meeting - #20130123

Global Id: T0600101277
Action Type: ENFORCEMENT
Date: 10/21/2013
Action: Staff Letter - #20131021

Global Id: T0600101277
Action Type: ENFORCEMENT
Date: 10/21/2013
Action: Notification - Public Notice of Case Closure - #20131021

Global Id: T0600101277
Action Type: Other
Date: 10/21/1996
Action: Leak Stopped

Global Id: T0600101277
Action Type: ENFORCEMENT
Date: 01/15/2014
Action: Staff Letter - #20140115

Global Id: T0600101277
Action Type: ENFORCEMENT
Date: 12/27/2013
Action: Technical Correspondence / Assistance / Other - #20131227

Global Id: T0600101277
Action Type: Other
Date: 02/05/1990
Action: Leak Reported

Global Id: T0600101277
Action Type: ENFORCEMENT
Date: 07/24/2009
Action: Staff Letter - #20090724

Global Id: T0600101277
Action Type: ENFORCEMENT
Date: 07/11/2014
Action: Closure/No Further Action Letter - #20140711

Global Id: T0600101277
Action Type: RESPONSE
Date: 04/12/2013
Action: Soil and Water Investigation Workplan - Regulator Responded

Global Id: T0600101277
Action Type: RESPONSE
Date: 11/27/2012
Action: Request for Closure - Regulator Responded

SHELL #13-5037 (Continued) **S100179429**

Global Id: T0600101277
Action Type: RESPONSE
Date: 09/12/2013
Action: Request for Closure - Regulator Responded

Global Id: T0600101277
Action Type: RESPONSE
Date: 09/13/2013
Action: Soil and Water Investigation Report - Regulator Responded

Global Id: T0600101277
Action Type: ENFORCEMENT
Date: 03/13/2014
Action: Staff Letter - #20140313

Global Id: T0600101277
Action Type: ENFORCEMENT
Date: 03/06/2014
Action: Technical Correspondence / Assistance / Other - #20140306

Global Id: T0600101277
Action Type: RESPONSE
Date: 07/10/2014
Action: Well Destruction Report - Regulator Responded

Global Id: T0600101277
Action Type: REMEDIATION
Date: 10/21/1996
Action: Excavation

Global Id: T0600101277
Action Type: ENFORCEMENT
Date: 05/18/2011
Action: File review - #20110518

Global Id: T0600101277
Action Type: RESPONSE
Date: 01/28/2014
Action: Correspondence

Global Id: T0600101277
Action Type: ENFORCEMENT
Date: 02/23/2012
Action: File review - #20120223

Global Id: T0600101277
Action Type: Other
Date: 03/01/1989
Action: Leak Discovery

Global Id: T0600101277
Action Type: ENFORCEMENT
Date: 02/21/1992
Action: Notice of Responsibility - #UNK

Global Id: T0600101277
Action Type: ENFORCEMENT

SHELL #13-5037 (Continued) **S100179429**

Date: 04/22/2013
Action: Staff Letter - #20130422

Global Id: T0600101277
Action Type: ENFORCEMENT
Date: 01/30/2013
Action: Staff Letter - #20130130

LUST REG 2:
Region: 2
Facility Id: 01-1383
Facility Status: Pollution Characterization
Case Number: RO0000121
How Discovered: Tank Closure
Leak Cause: Structure Failure
Leak Source: Tank
Date Leak Confirmed: Not reported
Oversight Program: LUST
Prelim. Site Assesment Wokplan Submitted: 1/25/1990
Preliminary Site Assesment Began: 3/23/1990
Pollution Characterization Began: 7/26/1990
Pollution Remediation Plan Submitted: Not reported
Date Remediation Action Underway: Not reported
Date Post Remedial Action Monitoring Began: Not reported

Alameda County CS:
Status: Pollution Characterization
Record Id: RO0000121
PE: 5602
Facility Status: Pollution Charaterization

Status: Case Closed
Record Id: RO0000121
PE: 5602
Facility Status: Case Closed

SWEEPS UST:
Status: Active
Comp Number: 27678
Number: 1
Board Of Equalization: 44-000074
Referral Date: 01-28-93
Action Date: 05-03-94
Created Date: 02-29-88
Owner Tank Id: 007901-SRU-1
SWRCB Tank Id: 01-000-027678-000001
Tank Status: A
Capacity: 8000
Active Date: 01-28-93
Tank Use: M.V. FUEL
STG: P
Content: LEADED
Number Of Tanks: 3

Status: Active

SHELL #13-5037 (Continued) **S100179429**

Comp Number:	27678
Number:	1
Board Of Equalization:	44-000074
Referral Date:	01-28-93
Action Date:	05-03-94
Created Date:	02-29-88
Owner Tank Id:	007901-RU-1
SWRCB Tank Id:	01-000-027678-000002
Tank Status:	A
Capacity:	10000
Active Date:	01-28-93
Tank Use:	M.V. FUEL
STG:	P
Content:	REG UNLEADED
Number Of Tanks:	Not reported

Status:	Active
Comp Number:	27678
Number:	1
Board Of Equalization:	44-000074
Referral Date:	01-28-93
Action Date:	05-03-94
Created Date:	02-29-88
Owner Tank Id:	007901-SU-1
SWRCB Tank Id:	01-000-027678-000003
Tank Status:	A
Capacity:	10000
Active Date:	01-28-93
Tank Use:	M.V. FUEL
STG:	P
Content:	PRM UNLEADED
Number Of Tanks:	Not reported

HAZNET:

envid:	S100179429
Year:	2015
GEPAID:	CAL000320089
Contact:	MOJGAN ANVARI
Telephone:	5102246922
Mailing Name:	Not reported
Mailing Address:	1040 N BENSON AVE
Mailing City,St,Zip:	UPLAND, CA 917862157
Gen County:	Alameda
TSD EPA ID:	CAD982444481
TSD County:	San Bernardino
Waste Category:	Aqueous solution with total organic residues less than 10 percent
Disposal Method:	Storage, Bulking, And/Or Transfer Off Site--No Treatment/Reovery (H010-H129) Or (H131-H135)
Tons:	0.126
Cat Decode:	Aqueous solution with total organic residues less than 10 percent
Method Decode:	Storage, Bulking, And/Or Transfer Off Site--No Treatment/Reovery (H010-H129) Or (H131-H135)
Facility County:	Alameda

envid:	S100179429
Year:	2014
GEPAID:	CAL000320089

SHELL #13-5037 (Continued) **S100179429**

Contact:	MOJGAN ANVARI
Telephone:	5102246922
Mailing Name:	Not reported
Mailing Address:	1040 N BENSON AVE
Mailing City,St,Zip:	UPLAND, CA 917862157
Gen County:	Alameda
TSD EPA ID:	NVT330010000
TSD County:	99
Waste Category:	Other organic solids
Disposal Method:	Landfill Or Surface Impoundment That Will Be Closed As Landfill(To Include On-Site Treatment And/Or Stabilization)
Tons:	0.05
Cat Decode:	Not reported
Method Decode:	Not reported
Facility County:	Alameda

envid:	S100179429
Year:	2013
GEPAID:	CAL000320089
Contact:	Mojgan Anvari
Telephone:	5102246922
Mailing Name:	Not reported
Mailing Address:	1040 N BENSON AVE
Mailing City,St,Zip:	UPLAND, CA 917862157
Gen County:	Alameda
TSD EPA ID:	NVT330010000
TSD County:	99
Waste Category:	Not reported
Disposal Method:	Other Recovery Of Reclamation For Reuse Including Acid Regeneration, Organics Recovery Ect
Tons:	0.06255
Cat Decode:	Not reported
Method Decode:	Not reported
Facility County:	Not reported

envid:	S100179429
Year:	2013
GEPAID:	CAL000320089
Contact:	Mojgan Anvari
Telephone:	5102246922
Mailing Name:	Not reported
Mailing Address:	1040 N BENSON AVE
Mailing City,St,Zip:	UPLAND, CA 917862157
Gen County:	Alameda
TSD EPA ID:	CAD028409019
TSD County:	Los Angeles
Waste Category:	Not reported
Disposal Method:	Storage, Bulking, And/Or Transfer Off Site--No Treatment/Reovery (H010-H129) Or (H131-H135)
Tons:	0.0125
Cat Decode:	Not reported
Method Decode:	Not reported
Facility County:	Not reported

HIST CORTESE:

Region:	CORTESE
Facility County Code:	1

SHELL #13-5037 (Continued) **S100179429**

Reg By: LTNKA
Reg Id: 01-1383

NOTIFY 65:
Date Reported: Not reported
Staff Initials: Not reported
Board File Number: Not reported
Facility Type: Not reported
Discharge Date: Not reported
Issue Date: Not reported
Incident Description: Not reported

M61 **ATLAS WELDING SUPPLY** **CA LUST** **S105034478**
WSW **1224 6TH ST** **N/A**
1/4-1/2 **BERKELEY, CA 94704**
0.336 mi.
1774 ft. **Site 3 of 4 in cluster M**

Relative:
Lower

Actual:
21 ft.

LUST REG 2:
Region: 2
Facility Id: 01-0135
Facility Status: Case Closed
Case Number: 01-0135
How Discovered: Tank Closure
Leak Cause: Structure Failure
Leak Source: Tank
Date Leak Confirmed: Not reported
Oversight Program: LUST
Prelim. Site Assesment Wokplan Submitted: 5/11/1995
Preliminary Site Assesment Began: Not reported
Pollution Characterization Began: Not reported
Pollution Remediation Plan Submitted: Not reported
Date Remediation Action Underway: Not reported
Date Post Remedial Action Monitoring Began: Not reported

M62 **ATLAS WELDING SUPPLY** **CA LUST** **U001599642**
WSW **1224 6TH ST** **CA HIST UST** **N/A**
1/4-1/2 **NONE, CA 94710** **CA HIST CORTESE**
0.336 mi.
1774 ft. **Site 4 of 4 in cluster M**

Relative:
Lower

Actual:
21 ft.

LUST:
Region: STATE
Global Id: T0600100126
Latitude: 37.88014
Longitude: -122.301936
Case Type: LUST Cleanup Site
Status: Completed - Case Closed
Status Date: 06/12/1995
Lead Agency: BERKELEY, CITY OF
Case Worker: GAF
Local Agency: BERKELEY, CITY OF
RB Case Number: 01-0135
LOC Case Number: 01-0135
File Location: Not reported
Potential Media Affect: Other Groundwater (uses other than drinking water)

ATLAS WELDING SUPPLY (Continued) **U001599642**

Potential Contaminants of Concern: Gasoline
Site History: Not reported

Click here to access the California GeoTracker records for this facility:

Contact:

Global Id:	T0600100126
Contact Type:	Local Agency Caseworker
Contact Name:	GEOFFERY FIEDLER
Organization Name:	BERKELEY, CITY OF
Address:	2118 MILVIA STREET 3RD FLOOR
City:	BERKELEY
Email:	gfiedler@ci.berkeley.ca.us
Phone Number:	Not reported

Global Id:	T0600100126
Contact Type:	Regional Board Caseworker
Contact Name:	Regional Water Board
Organization Name:	SAN FRANCISCO BAY RWQCB (REGION 2)
Address:	1515 CLAY ST SUITE 1400
City:	OAKLAND
Email:	Not reported
Phone Number:	Not reported

Status History:

Global Id:	T0600100126
Status:	Open - Case Begin Date
Status Date:	03/27/1987

Global Id:	T0600100126
Status:	Open - Site Assessment
Status Date:	05/11/1995

Global Id:	T0600100126
Status:	Completed - Case Closed
Status Date:	06/12/1995

Regulatory Activities:

Global Id:	T0600100126
Action Type:	Other
Date:	03/27/1987
Action:	Leak Stopped

Global Id:	T0600100126
Action Type:	Other
Date:	03/27/1987
Action:	Leak Reported

Global Id:	T0600100126
Action Type:	ENFORCEMENT
Date:	06/07/1995
Action:	Closure/No Further Action Letter

Global Id:	T0600100126
Action Type:	Other
Date:	03/27/1987
Action:	Leak Discovery

ATLAS WELDING SUPPLY (Continued) **U001599642**

HIST UST:

File Number:	000227F7
URL:	http://geotracker.waterboards.ca.gov/ustpdfs/pdf/000227F7.pdf
Region:	STATE
Facility ID:	00000032835
Facility Type:	Other
Other Type:	RETAILOR
Contact Name:	WAYNE RASMUSSEN
Telephone:	4155245117
Owner Name:	ATLAS WELDING SUPPLY INC.
Owner Address:	124 6TH STREET
Owner City,St,Zip:	BERKELEY, CA 94710
Total Tanks:	0001
Tank Num:	001
Container Num:	#1
Year Installed:	Not reported
Tank Capacity:	00001000
Tank Used for:	PRODUCT
Type of Fuel:	REGULAR
Container Construction Thickness:	Not reported
Leak Detection:	Pressure Test

Click here for Geo Tracker PDF:

HIST CORTESE:

Region:	CORTESE
Facility County Code:	1
Reg By:	LTNKA
Reg Id:	01-0135

O63 **FRANK'S TIRE SERVICE** **CA ENVIROSTOR** **S101624607**
WSW **820 GILMAN ST** **CA LUST** **N/A**
1/4-1/2 **BERKELEY, CA 94710** **CA HAULERS**
0.345 mi. **CA SWEEPS UST**
1823 ft. **Site 1 of 4 in cluster O** **CA FID UST**
CA HIST CORTESE

Relative:
Lower

Actual:
21 ft.

ENVIROSTOR:

Facility ID:	1750014
Status:	Refer: Other Agency
Status Date:	02/02/1990
Site Code:	Not reported
Site Type:	Historical
Site Type Detailed:	* Historical
Acres:	Not reported
NPL:	NO
Regulatory Agencies:	NONE SPECIFIED
Lead Agency:	NONE SPECIFIED
Program Manager:	Not reported
Supervisor:	Referred - Not Assigned
Division Branch:	Cleanup Berkeley
Assembly:	15
Senate:	09
Special Program:	Not reported
Restricted Use:	NO
Site Mgmt Req:	NONE SPECIFIED

FRANK'S TIRE SERVICE (Continued) **S101624607**

Funding: Not reported
Latitude: 37.87916
Longitude: -122.3019
APN: NONE SPECIFIED
Past Use: NONE SPECIFIED
Potential COC: NONE SPECIFIED
Confirmed COC: NONE SPECIFIED
Potential Description: NONE SPECIFIED
Alias Name: Not reported
Alias Type: Not reported

Completed Info:
Completed Area Name: Not reported
Completed Sub Area Name: Not reported
Completed Document Type: Not reported
Completed Date: Not reported
Comments: Not reported

Future Area Name: Not reported
Future Sub Area Name: Not reported
Future Document Type: Not reported
Future Due Date: Not reported
Schedule Area Name: Not reported
Schedule Sub Area Name: Not reported
Schedule Document Type: Not reported
Schedule Due Date: Not reported
Schedule Revised Date: Not reported

LUST:
Region: STATE
Global Id: T0600100612
Latitude: 37.8792862974973
Longitude: -122.30164028109
Case Type: LUST Cleanup Site
Status: Completed - Case Closed
Status Date: 10/21/2014
Lead Agency: SAN FRANCISCO BAY RWQCB (REGION 2)
Case Worker: MYM
Local Agency: BERKELEY, CITY OF
RB Case Number: 01-0662
LOC Case Number: TT01-0662
File Location: Not reported
Potential Media Affect: Soil
Potential Contaminants of Concern: Gasoline
Site History: Not reported

Click here to access the California GeoTracker records for this facility:

Contact:
Global Id: T0600100612
Contact Type: Local Agency Caseworker
Contact Name: GEOFFERY FIEDLER
Organization Name: BERKELEY, CITY OF
Address: 2118 MILVIA STREET 3RD FLOOR
City: BERKELEY
Email: gfiedler@ci.berkeley.ca.us
Phone Number: Not reported

FRANK'S TIRE SERVICE (Continued) **S101624607**

Global Id: T0600100612
Contact Type: Regional Board Caseworker
Contact Name: MARTIN MUSONGE
Organization Name: SAN FRANCISCO BAY RWQCB (REGION 2)
Address: 1515 CLAY STREET
City: OAKLAND
Email: martin.musonge@waterboards.ca.gov
Phone Number: Not reported

Global Id: T0600100612
Contact Type: Regional Board Caseworker
Contact Name: MATTHEW COHEN
Organization Name: SWRCB
Address: 1001 I Street
City: SACRAMENTO
Email: mcohen@waterboards.ca.gov
Phone Number: 9163415751

Status History:
Global Id: T0600100612
Status: Open - Verification Monitoring
Status Date: 01/02/1965

Global Id: T0600100612
Status: Open - Case Begin Date
Status Date: 04/14/1986

Global Id: T0600100612
Status: Open - Site Assessment
Status Date: 04/14/1986

Global Id: T0600100612
Status: Open - Eligible for Closure
Status Date: 10/17/2013

Global Id: T0600100612
Status: Completed - Case Closed
Status Date: 10/21/2014

Regulatory Activities:
Global Id: T0600100612
Action Type: Other
Date: 04/14/1986
Action: Leak Stopped

Global Id: T0600100612
Action Type: ENFORCEMENT
Date: 08/11/1989
Action: Staff Letter

Global Id: T0600100612
Action Type: Other
Date: 04/14/1986
Action: Leak Reported

Global Id: T0600100612

FRANK'S TIRE SERVICE (Continued) **S101624607**

Action Type: ENFORCEMENT
Date: 01/29/2015
Action: Site Visit / Inspection / Sampling

Global Id: T0600100612
Action Type: ENFORCEMENT
Date: 02/23/2015
Action: Staff Letter

Global Id: T0600100612
Action Type: RESPONSE
Date: 10/12/1994
Action: Monitoring Report - Quarterly

Global Id: T0600100612
Action Type: RESPONSE
Date: 04/19/1995
Action: Monitoring Report - Quarterly

Global Id: T0600100612
Action Type: RESPONSE
Date: 02/27/1998
Action: Site Assessment Report

Global Id: T0600100612
Action Type: RESPONSE
Date: 01/26/1995
Action: Monitoring Report - Quarterly

Global Id: T0600100612
Action Type: RESPONSE
Date: 02/25/1999
Action: Monitoring Report - Quarterly

Global Id: T0600100612
Action Type: ENFORCEMENT
Date: 10/21/2014
Action: Closure/No Further Action Letter

Global Id: T0600100612
Action Type: ENFORCEMENT
Date: 02/11/2015
Action: Site Visit / Inspection / Sampling

Global Id: T0600100612
Action Type: ENFORCEMENT
Date: 05/13/2015
Action: Technical Correspondence / Assistance / Other

Global Id: T0600100612
Action Type: RESPONSE
Date: 09/28/1998
Action: Monitoring Report - Quarterly

Global Id: T0600100612
Action Type: RESPONSE
Date: 07/09/1993

FRANK'S TIRE SERVICE (Continued) **S101624607**

Action: Soil and Water Investigation Workplan

Global Id: T0600100612
Action Type: RESPONSE
Date: 07/11/1989
Action: Tank Removal Report / UST Sampling Report

Global Id: T0600100612
Action Type: RESPONSE
Date: 10/25/1993
Action: Soil and Water Investigation Report

Global Id: T0600100612
Action Type: RESPONSE
Date: 06/17/1994
Action: Site Assessment Report

Global Id: T0600100612
Action Type: RESPONSE
Date: 02/27/1998
Action: Site Assessment Report

Global Id: T0600100612
Action Type: RESPONSE
Date: 07/20/1998
Action: Monitoring Report - Quarterly

Global Id: T0600100612
Action Type: RESPONSE
Date: 07/15/1993
Action: Soil and Water Investigation Workplan - Addendum

Global Id: T0600100612
Action Type: RESPONSE
Date: 11/24/1999
Action: Monitoring Report - Quarterly

Global Id: T0600100612
Action Type: RESPONSE
Date: 03/11/1999
Action: Risk Assessment Report

Global Id: T0600100612
Action Type: RESPONSE
Date: 07/06/2009
Action: Request for Closure

Global Id: T0600100612
Action Type: RESPONSE
Date: 02/04/1994
Action: Soil and Water Investigation Workplan

Global Id: T0600100612
Action Type: RESPONSE
Date: 07/12/1999
Action: Monitoring Report - Quarterly

FRANK'S TIRE SERVICE (Continued) **S101624607**

Global Id: T0600100612
Action Type: RESPONSE
Date: 05/29/2015
Action: Unknown

Global Id: T0600100612
Action Type: ENFORCEMENT
Date: 05/06/1992
Action: Staff Letter

Global Id: T0600100612
Action Type: ENFORCEMENT
Date: 06/12/2013
Action: Letter - Notice

Global Id: T0600100612
Action Type: Other
Date: 04/14/1986
Action: Leak Discovery

Global Id: T0600100612
Action Type: ENFORCEMENT
Date: 04/06/1999
Action: Staff Letter

LUST REG 2:
Region: 2
Facility Id: 01-0662
Facility Status: Post remedial action monitoring
Case Number: 01-0662
How Discovered: Tank Closure
Leak Cause: Structure Failure
Leak Source: Tank
Date Leak Confirmed: 4/14/1986
Oversight Program: LUST
Prelim. Site Assesment Wokplan Submitted: Not reported
Preliminary Site Assesment Began: Not reported
Pollution Characterization Began: Not reported
Pollution Remediation Plan Submitted: Not reported
Date Remediation Action Underway: Not reported
Date Post Remedial Action Monitoring Began: 1/2/1965

HAULERS:
Facility ID: 1094432
Facility Phone: (510) 526-0338
Business Email Address: Not reported
Contact Person: Angela Bither, Donald Frizzie
Mailing Address: 820 Gilman St
Mailing City: Berkeley
Mailing State: CA
Mailing Zip: 94710-1422
Mailing County: Alameda
Mailing Phone: (510) 526-0338
Waste Tire Permit Summary: No Permit record for this business.

FRANK'S TIRE SERVICE (Continued) **S101624607**

SWEEPS UST:

Status:	Not reported
Comp Number:	13247
Number:	Not reported
Board Of Equalization:	44-001473
Referral Date:	Not reported
Action Date:	Not reported
Created Date:	Not reported
Owner Tank Id:	Not reported
SWRCB Tank Id:	01-020-013247-000001
Tank Status:	Not reported
Capacity:	4000
Active Date:	Not reported
Tank Use:	M.V. FUEL
STG:	PRODUCT
Content:	REG UNLEADED
Number Of Tanks:	5

Status:	Not reported
Comp Number:	13247
Number:	Not reported
Board Of Equalization:	44-001473
Referral Date:	Not reported
Action Date:	Not reported
Created Date:	Not reported
Owner Tank Id:	Not reported
SWRCB Tank Id:	01-020-013247-000002
Tank Status:	Not reported
Capacity:	250
Active Date:	Not reported
Tank Use:	OIL
STG:	WASTE
Content:	WASTE OIL
Number Of Tanks:	Not reported

Status:	Not reported
Comp Number:	13247
Number:	Not reported
Board Of Equalization:	44-001473
Referral Date:	Not reported
Action Date:	Not reported
Created Date:	Not reported
Owner Tank Id:	Not reported
SWRCB Tank Id:	01-020-013247-000003
Tank Status:	Not reported
Capacity:	6000
Active Date:	Not reported
Tank Use:	M.V. FUEL
STG:	PRODUCT
Content:	DIESEL
Number Of Tanks:	Not reported

Status:	Not reported
Comp Number:	13247
Number:	Not reported
Board Of Equalization:	44-001473
Referral Date:	Not reported

FRANK'S TIRE SERVICE (Continued) **S101624607**

Action Date:	Not reported
Created Date:	Not reported
Owner Tank Id:	Not reported
SWRCB Tank Id:	01-020-013247-000004
Tank Status:	Not reported
Capacity:	4000
Active Date:	Not reported
Tank Use:	M.V. FUEL
STG:	PRODUCT
Content:	LEADED
Number Of Tanks:	Not reported

Status:	Not reported
Comp Number:	13247
Number:	Not reported
Board Of Equalization:	44-001473
Referral Date:	Not reported
Action Date:	Not reported
Created Date:	Not reported
Owner Tank Id:	Not reported
SWRCB Tank Id:	01-020-013247-000005
Tank Status:	Not reported
Capacity:	4000
Active Date:	Not reported
Tank Use:	M.V. FUEL
STG:	PRODUCT
Content:	REG UNLEADED
Number Of Tanks:	Not reported

CA FID UST:

Facility ID:	01000784
Regulated By:	UTNKI
Regulated ID:	00013247
Cortese Code:	Not reported
SIC Code:	Not reported
Facility Phone:	4155260335
Mail To:	Not reported
Mailing Address:	820 GILMAN ST
Mailing Address 2:	Not reported
Mailing City,St,Zip:	BERKELEY 94710
Contact:	Not reported
Contact Phone:	Not reported
DUNs Number:	Not reported
NPDES Number:	Not reported
EPA ID:	Not reported
Comments:	Not reported
Status:	Inactive

HIST CORTESE:

Region:	CORTESE
Facility County Code:	1
Reg By:	LTNKA
Reg Id:	01-0662

P64 SW 1/4-1/2 0.358 mi. 1890 ft. | **RVEEKO** | **CA SLIC** | **S101439289** | **N/A**
1335 6TH ST
BERKELEY, CA

Site 1 of 2 in cluster P

Relative: Lower

Actual: 24 ft.

SLIC REG 2:

Region:	2
Facility ID:	SLT2O021
Facility Status:	Leak being confirmed
Date Closed:	Not reported
Local Case #:	Not reported
How Discovered:	Not reported
Leak Cause:	Not reported
Leak Source:	Not reported
Date Confirmed:	Not reported
Date Prelim Site Assmnt Workplan Submitted:	Not reported
Date Preliminary Site Assessment Began:	Not reported
Date Pollution Characterization Began:	Not reported
Date Remediation Plan Submitted:	Not reported
Date Remedial Action Underway:	Not reported
Date Post Remedial Action Monitoring Began:	Not reported

P65 SW 1/4-1/2 0.358 mi. 1890 ft. | **RVEECO INC** | **CA LUST** | **S101306367**
1335 6TH ST | **CA HIST CORTESE** | **N/A**
BERKELEY, CA 94704

Site 2 of 2 in cluster P

Relative: Lower

Actual: 24 ft.

LUST:

Region:	STATE
Global Id:	T0600101167
Latitude:	37.8780578
Longitude:	-122.3008828
Case Type:	LUST Cleanup Site
Status:	Completed - Case Closed
Status Date:	09/27/1996
Lead Agency:	SAN FRANCISCO BAY RWQCB (REGION 2)
Case Worker:	UUU
Local Agency:	BERKELEY, CITY OF
RB Case Number:	01-1270
LOC Case Number:	01-1270
File Location:	All Files are on GeoTracker or in the Local Agency Database
Potential Media Affect:	Under Investigation
Potential Contaminants of Concern:	Waste Oil / Motor / Hydraulic / Lubricating
Site History:	Not reported

Click here to access the California GeoTracker records for this facility:

Contact:

Global Id:	T0600101167
Contact Type:	Local Agency Caseworker
Contact Name:	GEOFFERY FIEDLER
Organization Name:	BERKELEY, CITY OF
Address:	2118 MILVIA STREET 3RD FLOOR
City:	BERKELEY
Email:	gfiedler@ci.berkeley.ca.us
Phone Number:	Not reported

Global Id: T0600101167

RVEECO INC (Continued) **S101306367**

Contact Type: Regional Board Caseworker
Contact Name: Regional Water Board
Organization Name: SAN FRANCISCO BAY RWQCB (REGION 2)
Address: 1515 CLAY ST SUITE 1400
City: OAKLAND
Email: Not reported
Phone Number: Not reported

Status History:
Global Id: T0600101167
Status: Open - Case Begin Date
Status Date: 08/19/1987

Global Id: T0600101167
Status: Completed - Case Closed
Status Date: 09/27/1996

Regulatory Activities:
Global Id: T0600101167
Action Type: Other
Date: 08/19/1987
Action: Leak Stopped

Global Id: T0600101167
Action Type: RESPONSE
Date: 09/22/1988
Action: Preliminary Site Assessment Report

Global Id: T0600101167
Action Type: Other
Date: 08/19/1987
Action: Leak Reported

Global Id: T0600101167
Action Type: RESPONSE
Date: 05/16/1988
Action: Correspondence

Global Id: T0600101167
Action Type: RESPONSE
Date: 05/10/1988
Action: Correspondence

Global Id: T0600101167
Action Type: Other
Date: 08/19/1987
Action: Leak Discovery

LUST REG 2:
Region: 2
Facility Id: 01-1270
Facility Status: Case Closed
Case Number: 01-1270
How Discovered: Tank Closure
Leak Cause: Structure Failure

RVEECO INC (Continued) **S101306367**

Leak Source: Tank
Date Leak Confirmed: Not reported
Oversight Program: LUST
Prelim. Site Assesment Wokplan Submitted: Not reported
Preliminary Site Assesment Began: Not reported
Pollution Characterization Began: Not reported
Pollution Remediation Plan Submitted: Not reported
Date Remediation Action Underway: Not reported
Date Post Remedial Action Monitoring Began: Not reported

HIST CORTESE:
Region: CORTESE
Facility County Code: 1
Reg By: LTNKA
Reg Id: 01-1270

Q66 **CITY OF ALBANY FIRE DEPARTMENT** **CA LUST** **S113113320**
NNW **1000 SAN PABLO AVENUE** **CA HAZNET** **N/A**
1/4-1/2 **ALBANY, CA 94706**
0.373 mi.
1967 ft. **Site 1 of 2 in cluster Q**

Relative:
Lower

Actual:
42 ft.

LUST:
Region: STATE
Global Id: T0600102152
Latitude: 37.8876942197531
Longitude: -122.298945039511
Case Type: LUST Cleanup Site
Status: Completed - Case Closed
Status Date: 12/12/2014
Lead Agency: ALAMEDA COUNTY LOP
Case Worker: MD
Local Agency: ALAMEDA COUNTY LOP
RB Case Number: 01-2342
LOC Case Number: RO0000297
File Location: All Files are on GeoTracker or in the Local Agency Database
Potential Media Affect: Other Groundwater (uses other than drinking water)
Potential Contaminants of Concern: Gasoline
Site History: Not all historic documents for the fuel leak case may be available on GeoTracker. A complete case file for this site is located on the Alameda County Environmental Health website at: http://ehgis.acgov.org/dehpublic/dehpublic.jsp. Two USTs were removed in April 1998 (1,000-gallon diesel, and 10,000-gallon gasoline). UST removal confirmation samples contained trace concentrations of TPHd, TPHg, and BTEX/M compounds; however, groundwater contained concentrations of gasoline and BTEX/M compounds at levels of concern. Two hand augured soil bores were installed in the presumed downgradient direction from the gasoline UST in January 1999. Trace concentrations were encountered in soil; however, MTBE was detected in one grab groundwater sample. In March 1999 an additional bore was proposed to be installed further downgradient (presumed) to investigate the extent of MTBE contamination; the work was also approved in March 1999. This work is not been documented to have occurred. In October 2013 two additional soil bores (IB-3 and IB-4) were installed to define the extent of gasoline groundwater contamination at the site. Not all historic documents for the fuel leak case may be available on GeoTracker. A complete case file for

CITY OF ALBANY FIRE DEPARTMENT (Continued) **S113113320**

this site is located on the Alameda County Environmental Health website at: http://ehgis.acgov.org/dehpublic/dehpublic.jsp.

Click here to access the California GeoTracker records for this facility:

Contact:

Global Id:	T0600102152
Contact Type:	Local Agency Caseworker
Contact Name:	MARK DETTERMAN
Organization Name:	ALAMEDA COUNTY LOP
Address:	1131 HARBOR BAY PARKWAY
City:	ALAMEDA
Email:	mark.detterman@acgov.org
Phone Number:	5105676876

Global Id:	T0600102152
Contact Type:	Regional Board Caseworker
Contact Name:	Regional Water Board
Organization Name:	SAN FRANCISCO BAY RWQCB (REGION 2)
Address:	1515 CLAY ST SUITE 1400
City:	OAKLAND
Email:	Not reported
Phone Number:	Not reported

Status History:

Global Id:	T0600102152
Status:	Open - Case Begin Date
Status Date:	04/01/1998

Global Id:	T0600102152
Status:	Open - Site Assessment
Status Date:	04/01/1998

Global Id:	T0600102152
Status:	Open - Site Assessment
Status Date:	01/05/1999

Global Id:	T0600102152
Status:	Open - Eligible for Closure
Status Date:	06/24/2014

Global Id:	T0600102152
Status:	Open - Eligible for Closure
Status Date:	08/12/2014

Global Id:	T0600102152
Status:	Completed - Case Closed
Status Date:	12/12/2014

Regulatory Activities:

Global Id:	T0600102152
Action Type:	ENFORCEMENT
Date:	07/03/2008
Action:	Staff Letter - #20080703

Global Id:	T0600102152
Action Type:	ENFORCEMENT

CITY OF ALBANY FIRE DEPARTMENT (Continued) **S113113320**

Date: 02/28/2012
Action: File review

Global Id: T0600102152
Action Type: ENFORCEMENT
Date: 07/12/2013
Action: Staff Letter - #20130712

Global Id: T0600102152
Action Type: Other
Date: 04/22/1998
Action: Leak Stopped

Global Id: T0600102152
Action Type: ENFORCEMENT
Date: 03/15/2013
Action: Staff Letter - #20130315

Global Id: T0600102152
Action Type: Other
Date: 04/29/1998
Action: Leak Reported

Global Id: T0600102152
Action Type: RESPONSE
Date: 07/27/2012
Action: Electronic Reporting Submittal Due

Global Id: T0600102152
Action Type: ENFORCEMENT
Date: 07/24/2009
Action: Staff Letter - #20090724

Global Id: T0600102152
Action Type: ENFORCEMENT
Date: 07/24/2009
Action: Notice of Violation - #20090724

Global Id: T0600102152
Action Type: ENFORCEMENT
Date: 08/12/2014
Action: Staff Letter - #20140812

Global Id: T0600102152
Action Type: ENFORCEMENT
Date: 08/12/2014
Action: Notification - Public Participation Document - #20140812

Global Id: T0600102152
Action Type: ENFORCEMENT
Date: 12/12/2014
Action: Closure/No Further Action Letter - #20141212

Global Id: T0600102152
Action Type: RESPONSE
Date: 08/31/2012
Action: Soil and Water Investigation Workplan - Regulator Responded

CITY OF ALBANY FIRE DEPARTMENT (Continued) **S113113320**

Global Id: T0600102152
Action Type: RESPONSE
Date: 04/05/2013
Action: Soil and Water Investigation Workplan - Addendum

Global Id: T0600102152
Action Type: RESPONSE
Date: 05/19/2013
Action: Soil and Water Investigation Report

Global Id: T0600102152
Action Type: RESPONSE
Date: 09/13/2013
Action: Soil and Water Investigation Report - Regulator Responded

Global Id: T0600102152
Action Type: ENFORCEMENT
Date: 10/20/2014
Action: Staff Letter - #20141020

Global Id: T0600102152
Action Type: ENFORCEMENT
Date: 01/26/2011
Action: Notice of Violation - #20110126

Global Id: T0600102152
Action Type: RESPONSE
Date: 08/10/2009
Action: Electronic Reporting Submittal Due

Global Id: T0600102152
Action Type: RESPONSE
Date: 02/13/2014
Action: Well Installation Report

Global Id: T0600102152
Action Type: RESPONSE
Date: 12/29/2014
Action: Correspondence

Global Id: T0600102152
Action Type: ENFORCEMENT
Date: 06/28/2012
Action: Notice of Violation - #20120628

Global Id: T0600102152
Action Type: Other
Date: 04/22/1998
Action: Leak Discovery

Global Id: T0600102152
Action Type: RESPONSE
Date: 02/21/2011
Action: Electronic Reporting Submittal Due

CITY OF ALBANY FIRE DEPARTMENT (Continued) **S113113320**

HAZNET:

envid:	S113113320
Year:	2007
GEPAID:	CAL000224524
Contact:	MIKE CESMAT
Telephone:	5105285778
Mailing Name:	Not reported
Mailing Address:	1000 SAN PABLO AVE
Mailing City,St,Zip:	ALBANY, CA 947060000
Gen County:	Not reported
TSD EPA ID:	CAD980887418
TSD County:	Not reported
Waste Category:	Unspecified oil-containing waste
Disposal Method:	Storage, Bulking, And/Or Transfer Off Site--No Treatment/Reovery (H010-H129) Or (H131-H135)
Tons:	0.2
Cat Decode:	Not reported
Method Decode:	Not reported
Facility County:	Alameda

envid:	S113113320
Year:	2007
GEPAID:	CAL000224524
Contact:	MIKE CESMAT
Telephone:	5105285778
Mailing Name:	Not reported
Mailing Address:	1000 SAN PABLO AVE
Mailing City,St,Zip:	ALBANY, CA 947060000
Gen County:	Not reported
TSD EPA ID:	CAD980887418
TSD County:	Not reported
Waste Category:	Other organic solids
Disposal Method:	Storage, Bulking, And/Or Transfer Off Site--No Treatment/Reovery (H010-H129) Or (H131-H135)
Tons:	0.12
Cat Decode:	Not reported
Method Decode:	Not reported
Facility County:	Alameda

---

67 **HENRY BASURTO'S SERVICE** **CA LUST** **S101624587**
East **1321 GILMAN ST** **CA SWEEPS UST** **N/A**
1/4-1/2 **BERKELEY, CA 94706** **CA FID UST**
0.373 mi. **CA HIST CORTESE**
1968 ft.

Relative:
Higher

Actual:
84 ft.

LUST:

Region:	STATE
Global Id:	T0600101766
Latitude:	37.882185
Longitude:	-122.288123
Case Type:	LUST Cleanup Site
Status:	Completed - Case Closed
Status Date:	06/25/1999
Lead Agency:	SAN FRANCISCO BAY RWQCB (REGION 2)
Case Worker:	UUU
Local Agency:	BERKELEY, CITY OF
RB Case Number:	01-1905

HENRY BASURTO'S SERVICE (Continued) **S101624587**

LOC Case Number:	01-1905
File Location:	Not reported
Potential Media Affect:	Soil
Potential Contaminants of Concern:	Waste Oil / Motor / Hydraulic / Lubricating
Site History:	Not reported

Click here to access the California GeoTracker records for this facility:

Contact:

Global Id:	T0600101766
Contact Type:	Local Agency Caseworker
Contact Name:	GEOFFERY FIEDLER
Organization Name:	BERKELEY, CITY OF
Address:	2118 MILVIA STREET 3RD FLOOR
City:	BERKELEY
Email:	gfiedler@ci.berkeley.ca.us
Phone Number:	Not reported

Global Id:	T0600101766
Contact Type:	Regional Board Caseworker
Contact Name:	Regional Water Board
Organization Name:	SAN FRANCISCO BAY RWQCB (REGION 2)
Address:	1515 CLAY ST SUITE 1400
City:	OAKLAND
Email:	Not reported
Phone Number:	Not reported

Status History:

Global Id:	T0600101766
Status:	Open - Case Begin Date
Status Date:	11/05/1993

Global Id:	T0600101766
Status:	Open - Site Assessment
Status Date:	04/24/1994

Global Id:	T0600101766
Status:	Open - Remediation
Status Date:	06/20/1994

Global Id:	T0600101766
Status:	Completed - Case Closed
Status Date:	06/25/1999

Regulatory Activities:

Global Id:	T0600101766
Action Type:	Other
Date:	11/05/1993
Action:	Leak Stopped

Global Id:	T0600101766
Action Type:	Other
Date:	11/05/1993
Action:	Leak Reported

Global Id:	T0600101766
Action Type:	ENFORCEMENT

HENRY BASURTO'S SERVICE (Continued) **S101624587**

Date: 06/25/1999
Action: Closure/No Further Action Letter

Global Id: T0600101766
Action Type: Other
Date: 11/05/1993
Action: Leak Discovery

LUST REG 2:
Region: 2
Facility Id: 01-1905
Facility Status: Case Closed
Case Number: 01-1905
How Discovered: Tank Closure
Leak Cause: UNK
Leak Source: UNK
Date Leak Confirmed: 4/24/1994
Oversight Program: LUST
Prelim. Site Assesment Wokplan Submitted: Not reported
Preliminary Site Assesment Began: Not reported
Pollution Characterization Began: Not reported
Pollution Remediation Plan Submitted: 6/20/1994
Date Remediation Action Underway: Not reported
Date Post Remedial Action Monitoring Began: Not reported

SWEEPS UST:
Status: Not reported
Comp Number: 54429
Number: Not reported
Board Of Equalization: 44-001523
Referral Date: Not reported
Action Date: Not reported
Created Date: Not reported
Owner Tank Id: Not reported
SWRCB Tank Id: 01-020-054429-000001
Tank Status: Not reported
Capacity: 5000
Active Date: Not reported
Tank Use: M.V. FUEL
STG: PRODUCT
Content: REG UNLEADED
Number Of Tanks: 3

Status: Not reported
Comp Number: 54429
Number: Not reported
Board Of Equalization: 44-001523
Referral Date: Not reported
Action Date: Not reported
Created Date: Not reported
Owner Tank Id: Not reported
SWRCB Tank Id: 01-020-054429-000002
Tank Status: Not reported
Capacity: 5000
Active Date: Not reported

HENRY BASURTO'S SERVICE (Continued) **S101624587**

Tank Use:	M.V. FUEL
STG:	PRODUCT
Content:	REG UNLEADED
Number Of Tanks:	Not reported

Status:	Not reported
Comp Number:	54429
Number:	Not reported
Board Of Equalization:	44-001523
Referral Date:	Not reported
Action Date:	Not reported
Created Date:	Not reported
Owner Tank Id:	Not reported
SWRCB Tank Id:	01-020-054429-000003
Tank Status:	Not reported
Capacity:	500
Active Date:	Not reported
Tank Use:	OIL
STG:	WASTE
Content:	WASTE OIL
Number Of Tanks:	Not reported

CA FID UST:

Facility ID:	01003146
Regulated By:	UTNKA
Regulated ID:	00054429
Cortese Code:	Not reported
SIC Code:	Not reported
Facility Phone:	4155242072
Mail To:	Not reported
Mailing Address:	1321 GILMAN ST
Mailing Address 2:	Not reported
Mailing City,St,Zip:	BERKELEY 94706
Contact:	Not reported
Contact Phone:	Not reported
DUNs Number:	Not reported
NPDES Number:	Not reported
EPA ID:	Not reported
Comments:	Not reported
Status:	Active

HIST CORTESE:

Region:	CORTESE
Facility County Code:	1
Reg By:	LTNKA
Reg Id:	01-1905

R68 WSW 1/4-1/2 0.377 mi. 1988 ft. | **JANCO CHEMICAL CORP**
1235 FIFTH STREET
BERKELEY, CA 94710 | **CA LUST** | **S108418354**
N/A

Site 1 of 3 in cluster R

Relative: Lower

Actual: 18 ft.

LUST:

Region:	STATE
Global Id:	T0600116904
Latitude:	37.880301
Longitude:	-122.3029
Case Type:	LUST Cleanup Site
Status:	Completed - Case Closed
Status Date:	04/08/2008
Lead Agency:	BERKELEY, CITY OF
Case Worker:	GAF
Local Agency:	BERKELEY, CITY OF
RB Case Number:	01-3565
LOC Case Number:	FIF1235
File Location:	Local Agency
Potential Media Affect:	Other Groundwater (uses other than drinking water)
Potential Contaminants of Concern:	Stoddard solvent / Mineral Spriits / Distillates
Site History:	Not reported

Click here to access the California GeoTracker records for this facility:

Contact:

Global Id:	T0600116904
Contact Type:	Local Agency Caseworker
Contact Name:	GEOFFERY FIEDLER
Organization Name:	BERKELEY, CITY OF
Address:	2118 MILVIA STREET 3RD FLOOR
City:	BERKELEY
Email:	gfiedler@ci.berkeley.ca.us
Phone Number:	Not reported

Global Id:	T0600116904
Contact Type:	Regional Board Caseworker
Contact Name:	Regional Water Board
Organization Name:	SAN FRANCISCO BAY RWQCB (REGION 2)
Address:	1515 CLAY ST SUITE 1400
City:	OAKLAND
Email:	Not reported
Phone Number:	Not reported

Status History:

Global Id:	T0600116904
Status:	Open - Case Begin Date
Status Date:	12/06/2006

Global Id:	T0600116904
Status:	Open - Site Assessment
Status Date:	12/06/2006

Global Id:	T0600116904
Status:	Open - Verification Monitoring
Status Date:	02/22/2008

Global Id:	T0600116904

JANCO CHEMICAL CORP (Continued) **S108418354**

Status: Completed - Case Closed
Status Date: 04/08/2008

Regulatory Activities:

Global Id: T0600116904
Action Type: Other
Date: 12/06/2006
Action: Leak Discovery

Global Id: T0600116904
Action Type: Other
Date: 12/06/2006
Action: Leak Reported

Global Id: T0600116904
Action Type: REMEDIATION
Date: 06/01/2003
Action: Not reported

Global Id: T0600116904
Action Type: REMEDIATION
Date: 03/28/2007
Action: Pump & Treat (P&T) Groundwater

Global Id: T0600116904
Action Type: REMEDIATION
Date: 02/16/2007
Action: Excavation

O69 **GREEN CHEMICAL FORMER** **CA SLIC** **S102859669**
WSW **801 GILMAN ST** **N/A**
1/4-1/2 **BERKELEY, CA**
0.381 mi.
2010 ft. **Site 2 of 4 in cluster O**

Relative:
Lower

Actual:
19 ft.

SLIC REG 2:
Region: 2
Facility ID: SLT2O03339
Facility Status: Leak being confirmed
Date Closed: Not reported
Local Case #: Not reported
How Discovered: Not reported
Leak Cause: Not reported
Leak Source: Not reported
Date Confirmed: Not reported
Date Prelim Site Assmnt Workplan Submitted: Not reported
Date Preliminary Site Assessment Began: Not reported
Date Pollution Characterization Began: Not reported
Date Remediation Plan Submitted: Not reported
Date Remedial Action Underway: Not reported
Date Post Remedial Action Monitoring Began: Not reported

O70 WSW 1/4-1/2 0.381 mi. 2010 ft. | **GREEN CHEMICAL PRODUCTS, INC.**
801 GILMAN ST
BERKELEY, CA 94710

Site 3 of 4 in cluster O

CA LUST
CA SWEEPS UST
CA FID UST
CA HIST CORTESE

S101624608
N/A

Relative: Lower

Actual: 19 ft.

LUST:

Region:	STATE
Global Id:	T0600101796
Latitude:	37.879435
Longitude:	-122.302322
Case Type:	LUST Cleanup Site
Status:	Completed - Case Closed
Status Date:	06/25/1999
Lead Agency:	SAN FRANCISCO BAY RWQCB (REGION 2)
Case Worker:	UUU
Local Agency:	BERKELEY, CITY OF
RB Case Number:	01-1941
LOC Case Number:	01-1941
File Location:	Not reported
Potential Media Affect:	Other Groundwater (uses other than drinking water)
Potential Contaminants of Concern:	Diesel
Site History:	Not reported

Click here to access the California GeoTracker records for this facility:

Contact:

Global Id:	T0600101796
Contact Type:	Local Agency Caseworker
Contact Name:	GEOFFERY FIEDLER
Organization Name:	BERKELEY, CITY OF
Address:	2118 MILVIA STREET 3RD FLOOR
City:	BERKELEY
Email:	gfiedler@ci.berkeley.ca.us
Phone Number:	Not reported

Global Id:	T0600101796
Contact Type:	Regional Board Caseworker
Contact Name:	Regional Water Board
Organization Name:	SAN FRANCISCO BAY RWQCB (REGION 2)
Address:	1515 CLAY ST SUITE 1400
City:	OAKLAND
Email:	Not reported
Phone Number:	Not reported

Status History:

Global Id:	T0600101796
Status:	Open - Case Begin Date
Status Date:	02/27/1991

Global Id:	T0600101796
Status:	Open - Site Assessment
Status Date:	07/11/1991

Global Id:	T0600101796
Status:	Completed - Case Closed
Status Date:	06/25/1999

GREEN CHEMICAL PRODUCTS, INC. (Continued) **S101624608**

Regulatory Activities:

Global Id:	T0600101796
Action Type:	Other
Date:	02/27/1991
Action:	Leak Stopped
Global Id:	T0600101796
Action Type:	Other
Date:	02/27/1991
Action:	Leak Reported
Global Id:	T0600101796
Action Type:	Other
Date:	02/27/1991
Action:	Leak Discovery

LUST REG 2:

Region:	2
Facility Id:	01-1941
Facility Status:	Case Closed
Case Number:	01-1941
How Discovered:	Tank Closure
Leak Cause:	UNK
Leak Source:	UNK
Date Leak Confirmed:	7/11/1991
Oversight Program:	LUST
Prelim. Site Assesment Wokplan Submitted:	Not reported
Preliminary Site Assesment Began:	Not reported
Pollution Characterization Began:	Not reported
Pollution Remediation Plan Submitted:	Not reported
Date Remediation Action Underway:	Not reported
Date Post Remedial Action Monitoring Began:	Not reported

SWEEPS UST:

Status:	Not reported
Comp Number:	35825
Number:	Not reported
Board Of Equalization:	44-001502
Referral Date:	Not reported
Action Date:	Not reported
Created Date:	Not reported
Owner Tank Id:	Not reported
SWRCB Tank Id:	01-020-035825-000001
Tank Status:	Not reported
Capacity:	3000
Active Date:	Not reported
Tank Use:	UNKNOWN
STG:	PRODUCT
Content:	Not reported
Number Of Tanks:	5
Status:	Not reported
Comp Number:	35825
Number:	Not reported
Board Of Equalization:	44-001502

GREEN CHEMICAL PRODUCTS, INC. (Continued) **S101624608**

Referral Date:	Not reported
Action Date:	Not reported
Created Date:	Not reported
Owner Tank Id:	Not reported
SWRCB Tank Id:	01-020-035825-000002
Tank Status:	Not reported
Capacity:	2000
Active Date:	Not reported
Tank Use:	UNKNOWN
STG:	PRODUCT
Content:	Not reported
Number Of Tanks:	Not reported

Status:	Not reported
Comp Number:	35825
Number:	Not reported
Board Of Equalization:	44-001502
Referral Date:	Not reported
Action Date:	Not reported
Created Date:	Not reported
Owner Tank Id:	Not reported
SWRCB Tank Id:	01-020-035825-000003
Tank Status:	Not reported
Capacity:	2000
Active Date:	Not reported
Tank Use:	UNKNOWN
STG:	PRODUCT
Content:	Not reported
Number Of Tanks:	Not reported

Status:	Not reported
Comp Number:	35825
Number:	Not reported
Board Of Equalization:	44-001502
Referral Date:	Not reported
Action Date:	Not reported
Created Date:	Not reported
Owner Tank Id:	Not reported
SWRCB Tank Id:	01-020-035825-000004
Tank Status:	Not reported
Capacity:	2000
Active Date:	Not reported
Tank Use:	UNKNOWN
STG:	PRODUCT
Content:	Not reported
Number Of Tanks:	Not reported

Status:	Not reported
Comp Number:	35825
Number:	Not reported
Board Of Equalization:	44-001502
Referral Date:	Not reported
Action Date:	Not reported
Created Date:	Not reported
Owner Tank Id:	Not reported
SWRCB Tank Id:	01-020-035825-000005
Tank Status:	Not reported

GREEN CHEMICAL PRODUCTS, INC. (Continued) **S101624608**

Capacity:	500
Active Date:	Not reported
Tank Use:	UNKNOWN
STG:	PRODUCT
Content:	Not reported
Number Of Tanks:	Not reported

CA FID UST:

Facility ID:	01003137
Regulated By:	UTNKA
Regulated ID:	00035825
Cortese Code:	Not reported
SIC Code:	Not reported
Facility Phone:	4155254707
Mail To:	Not reported
Mailing Address:	P O BOX 2091 STA A
Mailing Address 2:	Not reported
Mailing City,St,Zip:	BERKELEY 94710
Contact:	Not reported
Contact Phone:	Not reported
DUNs Number:	Not reported
NPDES Number:	Not reported
EPA ID:	Not reported
Comments:	Not reported
Status:	Active

HIST CORTESE:

Region:	CORTESE
Facility County Code:	1
Reg By:	LTNKA
Reg Id:	01-1941

O71 **LONESTAR INDUSTRIES** **CA LUST** **S101306314**
WSW **808 GILMAN ST** **CA SWEEPS UST** **N/A**
1/4-1/2 **BERKELEY, CA 94704** **CA HIST CORTESE**
0.384 mi. **CA NPDES**
2029 ft. **Site 4 of 4 in cluster O** **CA WDS**

Relative:
Lower

Actual:
20 ft.

LUST:

Region:	STATE
Global Id:	T0600100847
Latitude:	37.8784319
Longitude:	-122.301706
Case Type:	LUST Cleanup Site
Status:	Completed - Case Closed
Status Date:	06/25/1999
Lead Agency:	SAN FRANCISCO BAY RWQCB (REGION 2)
Case Worker:	UUU
Local Agency:	BERKELEY, CITY OF
RB Case Number:	01-0922
LOC Case Number:	01-0922
File Location:	Not reported
Potential Media Affect:	Other Groundwater (uses other than drinking water)
Potential Contaminants of Concern:	Gasoline
Site History:	Not reported

LONESTAR INDUSTRIES (Continued) **S101306314**

Click here to access the California GeoTracker records for this facility:

Contact:

Global Id:	T0600100847
Contact Type:	Local Agency Caseworker
Contact Name:	GEOFFERY FIEDLER
Organization Name:	BERKELEY, CITY OF
Address:	2118 MILVIA STREET 3RD FLOOR
City:	BERKELEY
Email:	gfiedler@ci.berkeley.ca.us
Phone Number:	Not reported

Global Id:	T0600100847
Contact Type:	Regional Board Caseworker
Contact Name:	Regional Water Board
Organization Name:	SAN FRANCISCO BAY RWQCB (REGION 2)
Address:	1515 CLAY ST SUITE 1400
City:	OAKLAND
Email:	Not reported
Phone Number:	Not reported

Status History:

Global Id:	T0600100847
Status:	Open - Case Begin Date
Status Date:	03/18/1988

Global Id:	T0600100847
Status:	Open - Site Assessment
Status Date:	01/24/1996

Global Id:	T0600100847
Status:	Completed - Case Closed
Status Date:	06/25/1999

Regulatory Activities:

Global Id:	T0600100847
Action Type:	Other
Date:	03/18/1988
Action:	Leak Stopped

Global Id:	T0600100847
Action Type:	Other
Date:	03/18/1988
Action:	Leak Reported

Global Id:	T0600100847
Action Type:	Other
Date:	03/18/1988
Action:	Leak Discovery

LUST REG 2:

Region:	2
Facility Id:	01-0922
Facility Status:	Case Closed

LONESTAR INDUSTRIES (Continued) **S101306314**

Case Number: 01-0922
How Discovered: Tank Closure
Leak Cause: Structure Failure
Leak Source: Tank
Date Leak Confirmed: 1/24/1996
Oversight Program: LUST
Prelim. Site Assesment Wokplan Submitted: Not reported
Preliminary Site Assesment Began: Not reported
Pollution Characterization Began: Not reported
Pollution Remediation Plan Submitted: Not reported
Date Remediation Action Underway: Not reported
Date Post Remedial Action Monitoring Began: Not reported

SWEEPS UST:
Status: Active
Comp Number: 1099
Number: 3
Board Of Equalization: 44-002167
Referral Date: 08-23-93
Action Date: 08-23-93
Created Date: 02-29-88
Owner Tank Id: 01020001099001
SWRCB Tank Id: 01-020-001099-000001
Tank Status: A
Capacity: 1000
Active Date: 08-23-93
Tank Use: M.V. FUEL
STG: P
Content: REG UNLEADED
Number Of Tanks: 2

Status: Active
Comp Number: 1099
Number: 3
Board Of Equalization: 44-002167
Referral Date: 08-23-93
Action Date: 08-23-93
Created Date: 02-29-88
Owner Tank Id: 01020001099002
SWRCB Tank Id: 01-020-001099-000002
Tank Status: A
Capacity: 7500
Active Date: 08-23-93
Tank Use: M.V. FUEL
STG: P
Content: DIESEL
Number Of Tanks: Not reported

HIST CORTESE:
Region: CORTESE
Facility County Code: 1
Reg By: LTNKA
Reg Id: 01-0922

NPDES:
Npdes Number: Not reported

LONESTAR INDUSTRIES (Continued) **S101306314**

Facility Status:	Not reported
Agency Id:	Not reported
Region:	2
Regulatory Measure Id:	180853
Order No:	Not reported
Regulatory Measure Type:	Industrial
Place Id:	Not reported
WDID:	2 01I009439
Program Type:	Not reported
Adoption Date Of Regulatory Measure:	Not reported
Effective Date Of Regulatory Measure:	Not reported
Expiration Date Of Regulatory Measure:	Not reported
Termination Date Of Regulatory Measure:	Not reported
Discharge Name:	Not reported
Discharge Address:	Not reported
Discharge City:	Not reported
Discharge State:	Not reported
Discharge Zip:	Not reported
RECEIVED DATE:	5/9/2008
PROCESSED DATE:	11/23/1992
STATUS CODE NAME:	Active
STATUS DATE:	11/23/1992
PLACE SIZE:	1
PLACE SIZE UNIT:	Acres
FACILITY CONTACT NAME:	Mike Weltz
FACILITY CONTACT TITLE:	Area Manager
FACILITY CONTACT PHONE:	831-902-8003
FACILITY CONTACT PHONE EXT:	Not reported
FACILITY CONTACT EMAIL:	michaelj.weltz@cemex.com
OPERATOR NAME:	Cemex Construction Materials Pacific LLC
OPERATOR ADDRESS:	Not reported
OPERATOR CITY:	Not reported
OPERATOR STATE:	Not reported
OPERATOR ZIP:	Not reported
OPERATOR CONTACT NAME:	Not reported
OPERATOR CONTACT TITLE:	Not reported
OPERATOR CONTACT PHONE:	Not reported
OPERATOR CONTACT PHONE EXT:	Not reported
OPERATOR CONTACT EMAIL:	Not reported
OPERATOR TYPE:	Private Individual
DEVELOPER NAME:	Not reported
DEVELOPER ADDRESS:	Not reported
DEVELOPER CITY:	Not reported
DEVELOPER STATE:	California
DEVELOPER ZIP:	Not reported
DEVELOPER CONTACT NAME:	Not reported
DEVELOPER CONTACT TITLE:	Not reported
CONSTYPE LINEAR UTILITY IND:	Not reported
EMERGENCY PHONE NO:	Not reported
EMERGENCY PHONE EXT:	Not reported
CONSTYPE ABOVE GROUND IND:	Not reported
CONSTYPE BELOW GROUND IND:	Not reported
CONSTYPE CABLE LINE IND:	Not reported
CONSTYPE COMM LINE IND:	Not reported
CONSTYPE COMMERTIAL IND:	Not reported
CONSTYPE ELECTRICAL LINE IND:	Not reported
CONSTYPE GAS LINE IND:	Not reported

LONESTAR INDUSTRIES (Continued) **S101306314**

CONSTYPE INDUSTRIAL IND:	Not reported
CONSTYPE OTHER DESRIPTION:	Not reported
CONSTYPE OTHER IND:	Not reported
CONSTYPE RECONS IND:	Not reported
CONSTYPE RESIDENTIAL IND:	Not reported
CONSTYPE TRANSPORT IND:	Not reported
CONSTYPE UTILITY DESCRIPTION:	Not reported
CONSTYPE UTILITY IND:	Not reported
CONSTYPE WATER SEWER IND:	Not reported
DIR DISCHARGE USWATER IND:	N
RECEIVING WATER NAME:	San Francisco Bay
CERTIFIER NAME:	Brian Mastin
CERTIFIER TITLE:	Environmental Manager
CERTIFICATION DATE:	31-AUG-15
PRIMARY SIC:	3273-Ready-Mixed Concrete
SECONDARY SIC:	Not reported
TERTIARY SIC:	Not reported
Npdes Number:	CAS000001
Facility Status:	Active
Agency Id:	0
Region:	2
Regulatory Measure Id:	180853
Order No:	97-03-DWQ
Regulatory Measure Type:	Enrollee
Place Id:	Not reported
WDID:	2 01I009439
Program Type:	Industrial
Adoption Date Of Regulatory Measure:	Not reported
Effective Date Of Regulatory Measure:	11/23/1992
Expiration Date Of Regulatory Measure:	Not reported
Termination Date Of Regulatory Measure:	Not reported
Discharge Name:	Cemex Construction Materials Pacific LLC
Discharge Address:	5180 Golden Foothill Parkway
Discharge City:	El Dorado Hills
Discharge State:	California
Discharge Zip:	95762
RECEIVED DATE:	Not reported
PROCESSED DATE:	Not reported
STATUS CODE NAME:	Not reported
STATUS DATE:	Not reported
PLACE SIZE:	Not reported
PLACE SIZE UNIT:	Not reported
FACILITY CONTACT NAME:	Not reported
FACILITY CONTACT TITLE:	Not reported
FACILITY CONTACT PHONE:	Not reported
FACILITY CONTACT PHONE EXT:	Not reported
FACILITY CONTACT EMAIL:	Not reported
OPERATOR NAME:	Not reported
OPERATOR ADDRESS:	Not reported
OPERATOR CITY:	Not reported
OPERATOR STATE:	Not reported
OPERATOR ZIP:	Not reported
OPERATOR CONTACT NAME:	Not reported
OPERATOR CONTACT TITLE:	Not reported
OPERATOR CONTACT PHONE:	Not reported
OPERATOR CONTACT PHONE EXT:	Not reported

LONESTAR INDUSTRIES (Continued) **S101306314**

OPERATOR CONTACT EMAIL:	Not reported
OPERATOR TYPE:	Not reported
DEVELOPER NAME:	Not reported
DEVELOPER ADDRESS:	Not reported
DEVELOPER CITY:	Not reported
DEVELOPER STATE:	Not reported
DEVELOPER ZIP:	Not reported
DEVELOPER CONTACT NAME:	Not reported
DEVELOPER CONTACT TITLE:	Not reported
CONSTYPE LINEAR UTILITY IND:	Not reported
EMERGENCY PHONE NO:	Not reported
EMERGENCY PHONE EXT:	Not reported
CONSTYPE ABOVE GROUND IND:	Not reported
CONSTYPE BELOW GROUND IND:	Not reported
CONSTYPE CABLE LINE IND:	Not reported
CONSTYPE COMM LINE IND:	Not reported
CONSTYPE COMMERTIAL IND:	Not reported
CONSTYPE ELECTRICAL LINE IND:	Not reported
CONSTYPE GAS LINE IND:	Not reported
CONSTYPE INDUSTRIAL IND:	Not reported
CONSTYPE OTHER DESRIPTION:	Not reported
CONSTYPE OTHER IND:	Not reported
CONSTYPE RECONS IND:	Not reported
CONSTYPE RESIDENTIAL IND:	Not reported
CONSTYPE TRANSPORT IND:	Not reported
CONSTYPE UTILITY DESCRIPTION:	Not reported
CONSTYPE UTILITY IND:	Not reported
CONSTYPE WATER SEWER IND:	Not reported
DIR DISCHARGE USWATER IND:	Not reported
RECEIVING WATER NAME:	Not reported
CERTIFIER NAME:	Not reported
CERTIFIER TITLE:	Not reported
CERTIFICATION DATE:	Not reported
PRIMARY SIC:	Not reported
SECONDARY SIC:	Not reported
TERTIARY SIC:	Not reported

WDS:

Facility ID:	San Francisco Bay 01I009439
Facility Type:	Industrial - Facility that treats and/or disposes of liquid or semisolid wastes from any servicing, producing, manufacturing or processing operation of whatever nature, including mining, gravel washing, geothermal operations, air conditioning, ship building and repairing, oil production, storage and disposal operations, water pumping.
Facility Status:	Active - Any facility with a continuous or seasonal discharge that is under Waste Discharge Requirements.
NPDES Number:	CAS000001 The 1st 2 characters designate the state. The remaining 7 are assigned by the Regional Board
Subregion:	2
Facility Telephone:	4089883711
Facility Contact:	BLAKE BILL
Agency Name:	RMC PAC MATERIALS INC
Agency Address:	PO Box 5252
Agency City,St,Zip:	Pleasanton 945660452
Agency Contact:	SOSTARIC JOE
Agency Telephone:	9254268787

LONESTAR INDUSTRIES (Continued) **S101306314**

Agency Type:	Private
SIC Code:	0
SIC Code 2:	Not reported
Primary Waste Type:	Not reported
Primary Waste:	Not reported
Waste Type2:	Not reported
Waste2:	Not reported
Primary Waste Type:	Not reported
Secondary Waste:	Not reported
Secondary Waste Type:	Not reported
Design Flow:	0
Baseline Flow:	0
Reclamation:	Not reported
POTW:	Not reported
Treat To Water:	Minor Threat to Water Quality. A violation of a regional board order should cause a relatively minor impairment of beneficial uses compared to a major or minor threat. Not: All nurds without a TTWQ will be considered a minor threat to water quality unless coded at a higher Level. A Zero (0) may be used to code those NURDS that are found to represent no threat to water quality.
Complexity:	Category C - Facilities having no waste treatment systems, such as cooling water dischargers or thosewho must comply through best management practices, facilities with passive waste treatment and disposal systems, such as septic systems with subsurface disposal, or dischargers having waste storage systems with land disposal such as dairy waste ponds.

R72 **AT&T CALIFORNIA - Q2606** **RCRA-SQG** **1000250743**
WSW **1206 5TH ST** **CA HIST UST** **CAD982416505**
1/4-1/2 **BERKELEY, CA 94710** **CA FID UST**
0.401 mi. **FINDS**
2115 ft. **Site 2 of 3 in cluster R** **ECHO**
CA HIST CORTESE

Relative:
Lower

Actual:
16 ft.

RCRA-SQG:

Date form received by agency:	01/06/2006
Facility name:	PACIFIC BELL
Facility address:	1206 5TH STREET BERKELEY, CA 94710
EPA ID:	CAD982416505
Mailing address:	308 S. AKARD STREET, ROOM 900 DALLAS, TX 752025399
Contact:	JAMES A CRANMER
Contact address:	Not reported Not reported
Contact country:	US
Contact telephone:	(214) 464-1805
Contact email:	JC3746@ATT.COM
EPA Region:	09
Classification:	Small Small Quantity Generator
Description:	Handler: generates more than 100 and less than 1000 kg of hazardous waste during any calendar month and accumulates less than 6000 kg of hazardous waste at any time; or generates 100 kg or less of hazardous waste during any calendar month, and accumulates more than 1000 kg of hazardous waste at any time

Owner/Operator Summary:

AT&T CALIFORNIA - Q2606 (Continued) **1000250743**

Owner/operator name: PACIFIC BELL
Owner/operator address: 308 S. AKARD STREET, ROOM 900
DALLAS, TX 75202
Owner/operator country: US
Owner/operator telephone: Not reported
Legal status: Private
Owner/Operator Type: Owner
Owner/Op start date: 07/20/1982
Owner/Op end date: Not reported

Owner/operator name: PACIFIC BELL
Owner/operator address: Not reported
Not reported
Owner/operator country: US
Owner/operator telephone: Not reported
Legal status: Private
Owner/Operator Type: Operator
Owner/Op start date: 07/20/1982
Owner/Op end date: Not reported

Handler Activities Summary:
U.S. importer of hazardous waste: No
Mixed waste (haz. and radioactive): No
Recycler of hazardous waste: No
Transporter of hazardous waste: No
Treater, storer or disposer of HW: No
Underground injection activity: No
On-site burner exemption: No
Furnace exemption: No
Used oil fuel burner: No
Used oil processor: No
User oil refiner: No
Used oil fuel marketer to burner: No
Used oil Specification marketer: No
Used oil transfer facility: No
Used oil transporter: No

Historical Generators:
Date form received by agency: 01/06/2006
Site name: PACIFIC BELL
Classification: Large Quantity Generator

. Waste code: 134
. Waste name: 134

. Waste code: 213
. Waste name: 213

. Waste code: D001
. Waste name: IGNITABLE WASTE

. Waste code: D039
. Waste name: TETRACHLOROETHYLENE

Date form received by agency: 09/01/1996
Site name: PACIFIC BELL C O ALLEN Q2606

AT&T CALIFORNIA - Q2606 (Continued) **1000250743**

Classification: Small Quantity Generator

Date form received by agency: 12/14/1987
Site name: PACIFIC BELL C O ALLEN Q2606
Classification: Large Quantity Generator

Violation Status: No violations found

HIST UST:
File Number: 000361EA
URL: http://geotracker.waterboards.ca.gov/ustpdfs/pdf/000361EA.pdf
Region: STATE
Facility ID: 00000016348
Facility Type: Other
Other Type: PHONE CO
Contact Name: E.J. KOEHLER
Telephone: 4155426758
Owner Name: PACIFIC BELL
Owner Address: 370 THIRD STREET
Owner City,St,Zip: SAN FRANCISCO, CA 94107
Total Tanks: 0001

Tank Num: 001
Container Num: G-75-8K
Year Installed: 1975
Tank Capacity: 00008000
Tank Used for: PRODUCT
Type of Fuel: UNLEADED
Container Construction Thickness: Not reported
Leak Detection: None

Click here for Geo Tracker PDF:

CA FID UST:
Facility ID: 01003128
Regulated By: UTNKA
Regulated ID: CAD982416
Cortese Code: Not reported
SIC Code: Not reported
Facility Phone: 4155245620
Mail To: Not reported
Mailing Address: 1445 VAN NESS AVE
Mailing Address 2: Not reported
Mailing City,St,Zip: BERKELEY 94710
Contact: Not reported
Contact Phone: Not reported
DUNs Number: Not reported
NPDES Number: Not reported
EPA ID: Not reported
Comments: Not reported
Status: Active

FINDS:

Registry ID: 110001184824

Environmental Interest/Information System

AT&T CALIFORNIA - Q2606 (Continued) **1000250743**

AIR EMISSIONS CLASSIFICATION UNKNOWN

California Hazardous Waste Tracking System - Datamart (HWTS-DATAMART) provides California with information on hazardous waste shipments for generators, transporters, and treatment, storage, and disposal facilities.

RCRAInfo is a national information system that supports the Resource Conservation and Recovery Act (RCRA) program through the tracking of events and activities related to facilities that generate, transport, and treat, store, or dispose of hazardous waste. RCRAInfo allows RCRA program staff to track the notification, permit, compliance, and corrective action activities required under RCRA.

HAZARDOUS WASTE BIENNIAL REPORTER

STATE MASTER

ECHO:

Envid:	1000250743
Registry ID:	110001184824
DFR URL:	http://echo.epa.gov/detailed_facility_report?fid=110001184824

HIST CORTESE:

Region:	CORTESE
Facility County Code:	1
Reg By:	LTNKA
Reg Id:	2466

R73 **SBC FACILITY** **CA LUST** **S107473032**
WSW **1206 FIFTH STREET** **N/A**
1/4-1/2 **BERKELEY, CA 94710**
0.401 mi.
2115 ft. **Site 3 of 3 in cluster R**

Relative:
Lower

Actual:
16 ft.

LUST:

Region:	STATE
Global Id:	T0600167803
Latitude:	37.880376
Longitude:	-122.303697
Case Type:	LUST Cleanup Site
Status:	Completed - Case Closed
Status Date:	10/03/2005
Lead Agency:	BERKELEY, CITY OF
Case Worker:	GAF
Local Agency:	BERKELEY, CITY OF
RB Case Number:	Not reported
LOC Case Number:	Fifth1206
File Location:	Not reported
Potential Media Affect:	Other Groundwater (uses other than drinking water)
Potential Contaminants of Concern:	Gasoline
Site History:	Not reported

Click here to access the California GeoTracker records for this facility:

Contact:

SBC FACILITY (Continued) **S107473032**

Global Id:	T0600167803
Contact Type:	Local Agency Caseworker
Contact Name:	GEOFFERY FIEDLER
Organization Name:	BERKELEY, CITY OF
Address:	2118 MILVIA STREET 3RD FLOOR
City:	BERKELEY
Email:	gfiedler@ci.berkeley.ca.us
Phone Number:	Not reported

Global Id:	T0600167803
Contact Type:	Regional Board Caseworker
Contact Name:	Regional Water Board
Organization Name:	SAN FRANCISCO BAY RWQCB (REGION 2)
Address:	1515 CLAY ST SUITE 1400
City:	OAKLAND
Email:	Not reported
Phone Number:	Not reported

Status History:

Global Id:	T0600167803
Status:	Open - Case Begin Date
Status Date:	05/11/2005

Global Id:	T0600167803
Status:	Open - Site Assessment
Status Date:	10/02/2005

Global Id:	T0600167803
Status:	Completed - Case Closed
Status Date:	10/03/2005

Regulatory Activities:

Global Id:	T0600167803
Action Type:	Other
Date:	05/11/2005
Action:	Leak Discovery

Global Id:	T0600167803
Action Type:	Other
Date:	05/11/2005
Action:	Leak Reported

Global Id:	T0600167803
Action Type:	REMEDIATION
Date:	05/11/2005
Action:	Not reported

74 NNW 1/4-1/2 0.408 mi. 2153 ft. | **FIRESTONE #3655**
969 SAN PABLO AVE
ALBANY, CA 94706 | **CA LUST**
CA Alameda County CS
CA HIST CORTESE | **1000223081**
N/A

Relative: Lower

Actual: 45 ft.

LUST:

Region:	STATE
Global Id:	T0600101674
Latitude:	37.8881059444237
Longitude:	-122.297945916653
Case Type:	LUST Cleanup Site
Status:	Open - Verification Monitoring
Status Date:	01/29/2016
Lead Agency:	ALAMEDA COUNTY LOP
Case Worker:	MD
Local Agency:	ALAMEDA COUNTY LOP
RB Case Number:	01-1806
LOC Case Number:	RO0000119
File Location:	All Files are on GeoTracker or in the Local Agency Database
Potential Media Affect:	Other Groundwater (uses other than drinking water)
Potential Contaminants of Concern:	Other Solvent or Non-Petroleum Hydrocarbon, Tetrachloroethylene (PCE), Trichloroethylene (TCE), Vinyl chloride, Benzene, Ethylbenzene, Gasoline, Waste Oil / Motor / Hydraulic / Lubricating
Site History:	Not all historic documents for the fuel leak case may be available on GeoTracker. A complete case file for this site is located on the Alameda County Environmental Health website at: http://ehgis.acgov.org/dehpublic/dehpublic.jsp. A waste oil UST was removed in May 1990; TPHd, O&G; BTEX, 1,2-DCA, 1,1-DCA, 1,1,1-TCA, and PCE were detected. Monitoring wells MW-1 through MW-4 were installed in September 1990. Overexcavation of the WO UST pit was conducted in October 1990. Well MW-1 was destroyed in the overexcavation effort. Quarterly monitoring was approved; no data is available to confirm this occurred. An April 1998 Phase I ESA identified five hydraulic lifts in the shop area building, and relocated several missing wells. Five hydraulic lifts were removed in September 1998; two further excavated to nondetectable, concentrations in a third increased from 400 to 1,400 mg/Kg TPHho three feet below the water table. In March 1999 well MW-2 was relocated, and wells MW-5 and MW-6 were installed. TPHg, TPHd, BTEX were eliminated from the groundwater analytical after April 1998 sampling; SVOCs were eliminated in May 1999. Quarterly monitoring occurred between April 1998 and September 2000. Additional investigations, including soil vapor, were conducted between 2009 and 2015.

Click here to access the California GeoTracker records for this facility:

Contact:

Global Id:	T0600101674
Contact Type:	Local Agency Caseworker
Contact Name:	MARK DETTERMAN
Organization Name:	ALAMEDA COUNTY LOP
Address:	1131 HARBOR BAY PARKWAY
City:	ALAMEDA
Email:	mark.detterman@acgov.org
Phone Number:	5105676876

Global Id:	T0600101674
Contact Type:	Regional Board Caseworker

FIRESTONE #3655 (Continued) **1000223081**

Contact Name:	Regional Water Board
Organization Name:	SAN FRANCISCO BAY RWQCB (REGION 2)
Address:	1515 CLAY ST SUITE 1400
City:	OAKLAND
Email:	Not reported
Phone Number:	Not reported

Status History:

Global Id:	T0600101674
Status:	Open - Case Begin Date
Status Date:	05/03/1990
Global Id:	T0600101674
Status:	Open - Site Assessment
Status Date:	09/21/1990
Global Id:	T0600101674
Status:	Open - Assessment & Interim Remedial Action
Status Date:	09/12/1998
Global Id:	T0600101674
Status:	Open - Eligible for Closure
Status Date:	08/27/2015
Global Id:	T0600101674
Status:	Open - Verification Monitoring
Status Date:	01/29/2016

Regulatory Activities:

Global Id:	T0600101674
Action Type:	Other
Date:	05/03/1990
Action:	Leak Stopped
Global Id:	T0600101674
Action Type:	RESPONSE
Date:	02/03/2012
Action:	Soil and Water Investigation Workplan - Addendum
Global Id:	T0600101674
Action Type:	Other
Date:	05/16/1990
Action:	Leak Reported
Global Id:	T0600101674
Action Type:	RESPONSE
Date:	11/09/2012
Action:	Monitoring Report - Annually
Global Id:	T0600101674
Action Type:	RESPONSE
Date:	12/02/2011
Action:	Monitoring Report - Annually
Global Id:	T0600101674
Action Type:	RESPONSE

FIRESTONE #3655 (Continued) **1000223081**

Date: 07/09/2012
Action: Soil and Water Investigation Report

Global Id: T0600101674
Action Type: ENFORCEMENT
Date: 07/24/2009
Action: Staff Letter - #20090724

Global Id: T0600101674
Action Type: ENFORCEMENT
Date: 07/24/2009
Action: Notice of Violation - #20090724

Global Id: T0600101674
Action Type: RESPONSE
Date: 10/19/2012
Action: Electronic Reporting Submittal Due

Global Id: T0600101674
Action Type: RESPONSE
Date: 11/16/2012
Action: Conceptual Site Model

Global Id: T0600101674
Action Type: ENFORCEMENT
Date: 05/23/2014
Action: Staff Letter - #20140523

Global Id: T0600101674
Action Type: ENFORCEMENT
Date: 08/27/2015
Action: Staff Letter - #20150827

Global Id: T0600101674
Action Type: ENFORCEMENT
Date: 08/27/2015
Action: Notification - Public Participation Document - #2150827

Global Id: T0600101674
Action Type: ENFORCEMENT
Date: 07/09/2015
Action: Staff Letter - #20150709

Global Id: T0600101674
Action Type: RESPONSE
Date: 07/16/2015
Action: Other Workplan - Regulator Responded

Global Id: T0600101674
Action Type: RESPONSE
Date: 07/16/2015
Action: Well Installation Workplan - Regulator Responded

Global Id: T0600101674
Action Type: ENFORCEMENT
Date: 01/20/2015
Action: Notice to Comply - #20150120

FIRESTONE #3655 (Continued) **1000223081**

Global Id: T0600101674
Action Type: RESPONSE
Date: 05/31/2012
Action: Sensitive Receptor Survey Report

Global Id: T0600101674
Action Type: RESPONSE
Date: 07/16/2015
Action: Remedial Investigation Workplan - Regulator Responded

Global Id: T0600101674
Action Type: RESPONSE
Date: 07/13/2016
Action: Request for Closure - Regulator Responded

Global Id: T0600101674
Action Type: RESPONSE
Date: 09/15/2016
Action: Request for Closure - Regulator Responded

Global Id: T0600101674
Action Type: REMEDIATION
Date: 05/01/1990
Action: Excavation

Global Id: T0600101674
Action Type: RESPONSE
Date: 06/20/2014
Action: Electronic Reporting Submittal Due

Global Id: T0600101674
Action Type: RESPONSE
Date: 08/21/2015
Action: Electronic Reporting Submittal Due

Global Id: T0600101674
Action Type: ENFORCEMENT
Date: 09/30/2016
Action: File Review - Closure

Global Id: T0600101674
Action Type: RESPONSE
Date: 08/10/2009
Action: Electronic Reporting Submittal Due

Global Id: T0600101674
Action Type: RESPONSE
Date: 10/16/2015
Action: Monitoring Report - Semi-Annually

Global Id: T0600101674
Action Type: RESPONSE
Date: 01/30/2015
Action: Monitoring Report - Semi-Annually

Global Id: T0600101674
Action Type: ENFORCEMENT

FIRESTONE #3655 (Continued) **1000223081**

Date: 04/27/2011
Action: Staff Letter

Global Id: T0600101674
Action Type: ENFORCEMENT
Date: 12/23/2011
Action: Staff Letter - #20111223

Global Id: T0600101674
Action Type: RESPONSE
Date: 08/22/2014
Action: Monitoring Report - Semi-Annually

Global Id: T0600101674
Action Type: RESPONSE
Date: 04/17/2015
Action: Monitoring Report - Semi-Annually

Global Id: T0600101674
Action Type: RESPONSE
Date: 02/20/2015
Action: Electronic Reporting Submittal Due

Global Id: T0600101674
Action Type: RESPONSE
Date: 05/15/2015
Action: Soil and Water Investigation Workplan

Global Id: T0600101674
Action Type: RESPONSE
Date: 09/12/2014
Action: Soil and Water Investigation Workplan

Global Id: T0600101674
Action Type: ENFORCEMENT
Date: 03/28/2012
Action: Staff Letter - #20120328

Global Id: T0600101674
Action Type: ENFORCEMENT
Date: 09/20/2012
Action: Staff Letter - #20120920

Global Id: T0600101674
Action Type: Other
Date: 05/03/1990
Action: Leak Discovery

Global Id: T0600101674
Action Type: ENFORCEMENT
Date: 07/03/2008
Action: Staff Letter - #20080703

Global Id: T0600101674
Action Type: RESPONSE
Date: 12/02/2011
Action: Monitoring Report - Annually

FIRESTONE #3655 (Continued) **1000223081**

Global Id: T0600101674
Action Type: RESPONSE
Date: 08/05/2011
Action: Soil and Water Investigation Workplan

Global Id: T0600101674
Action Type: RESPONSE
Date: 07/01/2011
Action: Sensitive Receptor Survey Report

LUST REG 2:
Region: 2
Facility Id: 01-1806
Facility Status: Preliminary site assessment underway
Case Number: 1272
How Discovered: Tank Closure
Leak Cause: Structure Failure
Leak Source: Tank
Date Leak Confirmed: Not reported
Oversight Program: LUST
Prelim. Site Assesment Wokplan Submitted: Not reported
Preliminary Site Assesment Began: 1/2/1965
Pollution Characterization Began: Not reported
Pollution Remediation Plan Submitted: Not reported
Date Remediation Action Underway: Not reported
Date Post Remedial Action Monitoring Began: Not reported

Alameda County CS:
Status: Pollution Characterization
Record Id: RO0000119
PE: 5602
Facility Status: Pollution Charaterization

HIST CORTESE:
Region: CORTESE
Facility County Code: 1
Reg By: LTNKA
Reg Id: 01-1806

75
NNE
1/4-1/2
0.409 mi.
2162 ft.

ALBANY CITY OF **CA LUST** **S103177046**
1247 MARIN AVE **CA Alameda County CS** **N/A**
ALBANY, CA 94706 **CA HIST CORTESE**

Relative:
Higher

Actual:
63 ft.

LUST:
Region: STATE
Global Id: T0600101913
Latitude: 37.8876541
Longitude: -122.2931661
Case Type: LUST Cleanup Site
Status: Completed - Case Closed
Status Date: 06/27/1995
Lead Agency: ALAMEDA COUNTY LOP
Case Worker: Not reported

ALBANY CITY OF (Continued) **S103177046**

Local Agency: Not reported
RB Case Number: 01-2081
LOC Case Number: RO0000663
File Location: All Files are on GeoTracker or in the Local Agency Database
Potential Media Affect: Soil
Potential Contaminants of Concern: Diesel
Site History: Not reported

Click here to access the California GeoTracker records for this facility:

Contact:
Global Id: T0600101913
Contact Type: Regional Board Caseworker
Contact Name: Regional Water Board
Organization Name: SAN FRANCISCO BAY RWQCB (REGION 2)
Address: 1515 CLAY ST SUITE 1400
City: OAKLAND
Email: Not reported
Phone Number: Not reported

Status History:
Global Id: T0600101913
Status: Open - Case Begin Date
Status Date: 07/17/1992

Global Id: T0600101913
Status: Completed - Case Closed
Status Date: 06/27/1995

Regulatory Activities:
Global Id: T0600101913
Action Type: Other
Date: 07/17/1992
Action: Leak Reported

LUST REG 2:
Region: 2
Facility Id: 01-2081
Facility Status: Case Closed
Case Number: 4886
How Discovered: Tank Closure
Leak Cause: UNK
Leak Source: UNK
Date Leak Confirmed: Not reported
Oversight Program: LUST
Prelim. Site Assesment Wokplan Submitted: Not reported
Preliminary Site Assesment Began: Not reported
Pollution Characterization Began: Not reported
Pollution Remediation Plan Submitted: Not reported
Date Remediation Action Underway: Not reported
Date Post Remedial Action Monitoring Began: Not reported

Alameda County CS:
Status: Case Closed
Record Id: RO0000663

ALBANY CITY OF (Continued) **S103177046**

PE: 5602
Facility Status: Case Closed

HIST CORTESE:
Region: CORTESE
Facility County Code: 1
Reg By: LTNKA
Reg Id: 01-2081

S76
SSE
1/4-1/2
0.417 mi.
2201 ft.

ZAITLIAN PROPERTY
1507 SAN PABLO
BERKELEY, CA 94704

CA LUST **S103632036**
CA SLIC **N/A**
CA DRYCLEANERS
CA HIST CORTESE

Site 1 of 2 in cluster S

Relative:
Lower

Actual:
45 ft.

LUST:
Region: STATE
Global Id: T0600102064
Latitude: 37.882122
Longitude: -122.296159
Case Type: LUST Cleanup Site
Status: Open - Remediation
Status Date: 10/10/1997
Lead Agency: SAN FRANCISCO BAY RWQCB (REGION 2)
Case Worker: JMJ
Local Agency: BERKELEY, CITY OF
RB Case Number: 01-2248
LOC Case Number: Not reported
File Location: Regional Board
Potential Media Affect: Other Groundwater (uses other than drinking water)
Potential Contaminants of Concern: Gasoline
Site History: R2 staff is determining the regulatory status on this Site.

Click here to access the California GeoTracker records for this facility:

Contact:
Global Id: T0600102064
Contact Type: Local Agency Caseworker
Contact Name: GEOFFERY FIEDLER
Organization Name: BERKELEY, CITY OF
Address: 2118 MILVIA STREET 3RD FLOOR
City: BERKELEY
Email: gfiedler@ci.berkeley.ca.us
Phone Number: Not reported

Global Id: T0600102064
Contact Type: Regional Board Caseworker
Contact Name: JOHN JANG
Organization Name: SAN FRANCISCO BAY RWQCB (REGION 2)
Address: 1515 CLAY STREET, SUITE 1400
City: OAKLAND
Email: jjang@waterboards.ca.gov
Phone Number: Not reported

Global Id: T0600102064
Contact Type: Regional Board Caseworker
Contact Name: MATTHEW COHEN
Organization Name: SWRCB

ZAITLIAN PROPERTY (Continued) **S103632036**

Address: 1001 I Street
City: SACRAMENTO
Email: mcohen@waterboards.ca.gov
Phone Number: 9163415751

Status History:
Global Id: T0600102064
Status: Open - Case Begin Date
Status Date: 10/10/1997

Global Id: T0600102064
Status: Open - Remediation
Status Date: 10/10/1997

Global Id: T0600102064
Status: Open - Site Assessment
Status Date: 10/10/1997

Regulatory Activities:
Global Id: T0600102064
Action Type: Other
Date: 10/10/1997
Action: Leak Stopped

Global Id: T0600102064
Action Type: Other
Date: 10/10/1997
Action: Leak Reported

Global Id: T0600102064
Action Type: ENFORCEMENT
Date: 11/23/2015
Action: Staff Letter

Global Id: T0600102064
Action Type: Other
Date: 10/10/1997
Action: Leak Discovery

LUST REG 2:
Region: 2
Facility Id: 01-2248
Facility Status: Remediation Plan
Case Number: 01-2248
How Discovered: Tank Closure
Leak Cause: UNK
Leak Source: Tank
Date Leak Confirmed: 10/10/1997
Oversight Program: LUST
Prelim. Site Assesment Wokplan Submitted: Not reported
Preliminary Site Assesment Began: Not reported
Pollution Characterization Began: Not reported
Pollution Remediation Plan Submitted: 10/10/1997
Date Remediation Action Underway: Not reported
Date Post Remedial Action Monitoring Began: Not reported

ZAITLIAN PROPERTY (Continued) **S103632036**

SLIC:

Region:	STATE
Facility Status:	**Open - Verification Monitoring**
Status Date:	09/17/2008
Global Id:	SL0600196284
Lead Agency:	SAN FRANCISCO BAY RWQCB (REGION 2)
Lead Agency Case Number:	SanP1507
Latitude:	37.876031
Longitude:	-122.294134
Case Type:	Cleanup Program Site
Case Worker:	JGU
Local Agency:	BERKELEY, CITY OF
RB Case Number:	01S0745
File Location:	Regional Board
Potential Media Affected:	Other Groundwater (uses other than drinking water)
Potential Contaminants of Concern:	Tetrachloroethylene (PCE), Stoddard solvent / Mineral Spriits / Distillates
Site History:	The subject property is an approximately 0.16-acre (6,000 square feet) property located at 1507 - 1511 San Pablo Avenue within a commercial business district along San Pablo Avenue. A residential neighborhood adjoins the Site on the east. The Site includes three commercial/light industrial buildings constructed between about 1945 and 1955. These include: (1) The main former Pullman Cleaner building on the northwest side of the Site at 1507 San Pablo Avenue; (2) A smaller building (1507\\% San Pablo Avenue) on the northeast side of the Site and associated with the former dry cleaner at 1507 San Pablo Avenue; and (3) A former storage building on the south side of the Site at 1509/1511 San Pablo Avenue.The Site is currently vacant except for an art studio in a second-floor suite in the 1509-1511 building. The Site was developed as a dry cleaners, named Pullman Cleaners, in about 1947. The dry cleaning facility apparently used Stoddard solvent initially, and began using tetrachloroethene (PCE, or perc) in about 1954. Dry cleaning at the Site was apparently discontinued sometime prior to 1979, and a woodworking facility apparently occupied the Site from approximately 1979 to 2004. In 1993, three 1,300-gallon vertically-aligned underground storage tanks (USTs) were identified between the two 1507 San Pablo Avenue buildings.In 1996, the three USTs were closed in-place by cutting off the tops of the tanks, filling them with gravel, and resurfacing with concrete to match existing surface grade. During UST closure activities, approximately 25 tons of overburden soil and 900 gallons of groundwater were transported offsite for disposal. Prior to backfilling, extraction standpipes (E1, E2, and E3) were placed in each of the three exposed tanks, and approximately 1,500 gallons of groundwater was subsequently removed for offsite disposal. Soil samples collected during closure activities showed moderate levels of gasoline-, diesel-, and Stoddard solvent-range hydrocarbons and BTEX constituents, with no detectable concentrations of halogenated volatile organic compounds (HVOCs). Between 1997 and 2000, approximately 18 soil borings (B-4 through B-21) were drilled and sampled and five groundwater monitoring wells (MW-1 through MW-5) were installed and sampled at the Site.Groundwater samples from the borings and wells showed: (1) A relatively localized Stoddard solvent hydrocarbon plume extending west from the location of the former Site USTs; and (2) A more extensive HVOC plume extending at least 80 feet west-northwest from the south dry cleaning machine. Elevated concentrations of VOCs in indoor air samples; PCE exceeds the ESL for

ZAITLIAN PROPERTY (Continued) **S103632036**

commercial land use (2013). Add site characterization conducted in 2016; July 2016 installation of two new wells MW-6 and MW-7 on the west side of San Pablo Ave.

Click here to access the California GeoTracker records for this facility:

DRYCLEANERS:

EPA Id:	CAL000327307
NAICS Code:	81232
NAICS Description:	Drycleaning and Laundry Services (except Coin-Operated)
SIC Code:	7211
SIC Description:	Power Laundries, Family and Commercial
Create Date:	11/30/2007
Facility Active:	No
Inactive Date:	06/30/2009
Facility Addr2:	Not reported
Owner Name:	MICKEY MEYER C/OWALKER STATE TRUST
Owner Address:	2004 GRANGER RD
Owner Address 2:	Not reported
Owner Telephone:	2083552400
Contact Name:	BRENT WHEELER
Contact Address:	3730 MISSION ST
Contact Address 2:	Not reported
Contact Telephone:	4159709088
Mailing Name:	Not reported
Mailing Address 1:	2004 GRANGER RD
Mailing Address 2:	Not reported
Mailing City:	INDIAN VALLEY
Mailing State:	ID
Mailing Zip:	836325101
Owner Fax:	Not reported
Region Code:	2

HIST CORTESE:

Region:	CORTESE
Facility County Code:	1
Reg By:	LTNKA
Reg Id:	01-2248

Q77 **EXXON** **CA LUST** **S109148461**
NNW **990 SAN PABLO AVE.** **CA Alameda County CS** **N/A**
1/4-1/2 **ALBANY, CA 94706**
0.420 mi.
2217 ft. **Site 2 of 2 in cluster Q**

Relative:
Lower

Actual:
43 ft.

LUST:

Region:	STATE
Global Id:	T0619716673
Latitude:	37.8880297384886
Longitude:	-122.298474311829
Case Type:	LUST Cleanup Site
Status:	Open - Assessment & Interim Remedial Action
Status Date:	01/31/2012
Lead Agency:	ALAMEDA COUNTY LOP
Case Worker:	MD
Local Agency:	ALAMEDA COUNTY LOP
RB Case Number:	NA

EXXON (Continued) **S109148461**

LOC Case Number: RO0002974
File Location: All Files are on GeoTracker or in the Local Agency Database
Potential Media Affect: Other Groundwater (uses other than drinking water)
Potential Contaminants of Concern: Diesel, Gasoline
Site History: Not all historic documents for the fuel leak case may be available on GeoTracker. A complete case file for this site is located on the Alameda County Environmental Health website at: http://ehgis.acgov.org/dehpublic/dehpublic.jsp. A Phase II environmental site assessment conducted in 2008 to assess the former gasoline station that was present in this portion of the site, detected 99,000 a%g/L TPHd in groundwater, 77,000 a%g/L TPHg and 1,500 a%g/l benzene in groundwater. Free product was also present in B-1. The maximum TPHd concentration in soil was 7,200 mg/kg from a depth of 10.5 feet bgs. Maximum TPHg concentration was 1,400 mg/kg and the maximum benzene concentration was 13 mg/kg from 10.5 feet bgs. Additional investigation has been requested.

Click here to access the California GeoTracker records for this facility:

Contact:
Global Id: T0619716673
Contact Type: Local Agency Caseworker
Contact Name: MARK DETTERMAN
Organization Name: ALAMEDA COUNTY LOP
Address: 1131 HARBOR BAY PARKWAY
City: ALAMEDA
Email: mark.detterman@acgov.org
Phone Number: 5105676876

Status History:
Global Id: T0619716673
Status: Open - Case Begin Date
Status Date: 03/23/1983

Global Id: T0619716673
Status: Open - Site Assessment
Status Date: 01/16/2008

Global Id: T0619716673
Status: Open - Assessment & Interim Remedial Action
Status Date: 01/31/2012

Regulatory Activities:
Global Id: T0619716673
Action Type: ENFORCEMENT
Date: 07/03/2008
Action: Staff Letter - #20080703

Global Id: T0619716673
Action Type: Other
Date: 01/06/2008
Action: Leak Discovery

Global Id: T0619716673
Action Type: RESPONSE
Date: 07/15/2016
Action: Monitoring Report - Semi-Annually

EXXON (Continued) **S109148461**

Global Id: T0619716673
Action Type: Other
Date: 03/23/1983
Action: Leak Stopped

Global Id: T0619716673
Action Type: RESPONSE
Date: 04/16/2012
Action: Pilot Study/ Treatability Report

Global Id: T0619716673
Action Type: RESPONSE
Date: 06/29/2012
Action: Monitoring Report - Quarterly

Global Id: T0619716673
Action Type: ENFORCEMENT
Date: 07/24/2009
Action: Staff Letter - #20090724

Global Id: T0619716673
Action Type: RESPONSE
Date: 10/28/2016
Action: Soil Vapor Intrusion Investigation Report

Global Id: T0619716673
Action Type: RESPONSE
Date: 04/10/2013
Action: Soil and Water Investigation Workplan - Regulator Responded

Global Id: T0619716673
Action Type: RESPONSE
Date: 08/09/2012
Action: Well Installation Workplan - Regulator Responded

Global Id: T0619716673
Action Type: RESPONSE
Date: 07/24/2013
Action: Conceptual Site Model - Regulator Responded

Global Id: T0619716673
Action Type: ENFORCEMENT
Date: 08/26/2015
Action: Staff Letter - #20150826

Global Id: T0619716673
Action Type: RESPONSE
Date: 10/31/2013
Action: CAP/RAP - Feasibility Study Report

Global Id: T0619716673
Action Type: RESPONSE
Date: 07/24/2013
Action: Site Investigation Workplan - Regulator Responded

Global Id: T0619716673
Action Type: RESPONSE

EXXON (Continued) **S109148461**

Date: 05/22/2015
Action: Soil and Water Investigation Workplan - Regulator Responded

Global Id: T0619716673
Action Type: RESPONSE
Date: 05/22/2015
Action: Corrective Action Plan / Remedial Action Plan - Regulator Responded

Global Id: T0619716673
Action Type: RESPONSE
Date: 09/05/2014
Action: Soil and Water Investigation Workplan - Regulator Responded

Global Id: T0619716673
Action Type: ENFORCEMENT
Date: 08/22/2014
Action: Staff Letter - #20140822

Global Id: T0619716673
Action Type: ENFORCEMENT
Date: 07/10/2015
Action: Staff Letter - #20150710

Global Id: T0619716673
Action Type: ENFORCEMENT
Date: 03/13/2015
Action: Staff Letter - #20150313

Global Id: T0619716673
Action Type: Other
Date: 04/02/2008
Action: Leak Reported

Global Id: T0619716673
Action Type: RESPONSE
Date: 01/20/0214
Action: Monitoring Report - Semi-Annually

Global Id: T0619716673
Action Type: RESPONSE
Date: 06/16/2014
Action: Soil and Water Investigation Report

Global Id: T0619716673
Action Type: RESPONSE
Date: 07/29/2016
Action: Soil Vapor Intrusion Investigation Workplan - Regulator Responded

Global Id: T0619716673
Action Type: ENFORCEMENT
Date: 06/17/2011
Action: Staff Letter - #2011-06-17

Global Id: T0619716673
Action Type: ENFORCEMENT
Date: 07/10/2015
Action: Notification - Public Participation Document - #20150710

EXXON (Continued) **S109148461**

Global Id: T0619716673
Action Type: ENFORCEMENT
Date: 07/07/2014
Action: Staff Letter - #20140707

Global Id: T0619716673
Action Type: RESPONSE
Date: 04/24/2015
Action: Correspondence

Global Id: T0619716673
Action Type: ENFORCEMENT
Date: 08/16/2016
Action: Staff Letter - #20160816

Global Id: T0619716673
Action Type: ENFORCEMENT
Date: 05/16/2016
Action: Staff Letter - #20160516

Global Id: T0619716673
Action Type: ENFORCEMENT
Date: 01/08/2016
Action: Staff Letter - #20160108

Global Id: T0619716673
Action Type: RESPONSE
Date: 07/10/2015
Action: Monitoring Report - Semi-Annually

Global Id: T0619716673
Action Type: RESPONSE
Date: 12/18/2015
Action: Remedial Progress Report

Global Id: T0619716673
Action Type: RESPONSE
Date: 12/18/2015
Action: Monitoring Report - Semi-Annually

Global Id: T0619716673
Action Type: RESPONSE
Date: 12/05/2014
Action: Monitoring Report - Semi-Annually

Global Id: T0619716673
Action Type: RESPONSE
Date: 02/05/2015
Action: Site Assessment Report

Global Id: T0619716673
Action Type: ENFORCEMENT
Date: 12/14/2011
Action: Staff Letter - #20111214

Global Id: T0619716673
Action Type: ENFORCEMENT

EXXON (Continued) **S109148461**

Date: 12/14/2011
Action: Staff Letter - #20111220

Global Id: T0619716673
Action Type: ENFORCEMENT
Date: 04/10/2012
Action: Staff Letter - #20120410

Global Id: T0619716673
Action Type: RESPONSE
Date: 07/25/2014
Action: Monitoring Report - Semi-Annually

Global Id: T0619716673
Action Type: RESPONSE
Date: 02/05/2015
Action: CAP/RAP - Feasibility Study Report

Global Id: T0619716673
Action Type: ENFORCEMENT
Date: 05/16/2008
Action: * Historical Enforcement - #20080516

Global Id: T0619716673
Action Type: ENFORCEMENT
Date: 02/08/2013
Action: Staff Letter - #20130208

Global Id: T0619716673
Action Type: ENFORCEMENT
Date: 09/17/2013
Action: Staff Letter - #20130917

Global Id: T0619716673
Action Type: ENFORCEMENT
Date: 05/24/2013
Action: Staff Letter - #20130524

Global Id: T0619716673
Action Type: RESPONSE
Date: 11/13/2015
Action: Site Assessment Report

Global Id: T0619716673
Action Type: RESPONSE
Date: 09/23/2016
Action: Remedial Progress Report

Alameda County CS:
Status: Leak Confirmation
Record Id: RO0002974
PE: 5602
Facility Status: Leak Confirmation

Status: Preliminary Site Assessment Underway
Record Id: RO0002974

EXXON (Continued) **S109148461**

PE: 5602
Facility Status: Preliminary Site Assessment Underway

78
NNW
1/4-1/2
0.422 mi.
2226 ft.

NONE
1001 MARIN AVE
ALBANY, CA 94706

CA LUST
CA Alameda County CS
CA HIST UST
CA HIST CORTESE

S104162516
N/A

Relative:
Lower

Actual:
37 ft.

LUST REG 2:
Region: 2
Facility Id: 01-2342
Facility Status: Leak being confirmed
Case Number: 3839
How Discovered: Tank Closure
Leak Cause: UNK
Leak Source: UNK
Date Leak Confirmed: 8/12/1998
Oversight Program: LUST
Prelim. Site Assesment Wokplan Submitted: Not reported
Preliminary Site Assesment Began: Not reported
Pollution Characterization Began: Not reported
Pollution Remediation Plan Submitted: Not reported
Date Remediation Action Underway: Not reported
Date Post Remedial Action Monitoring Began: Not reported

Alameda County CS:
Status: Leak Confirmation
Record Id: RO0000297
PE: 5602
Facility Status: Leak Confirmation

Status: Pollution Characterization
Record Id: RO0000297
PE: 5602
Facility Status: Pollution Charaterization

HIST UST:
File Number: 00035E65
URL: http://geotracker.waterboards.ca.gov/ustpdfs/pdf/00035E65.pdf
Region: Not reported
Facility ID: Not reported
Facility Type: Not reported
Other Type: Not reported
Contact Name: Not reported
Telephone: Not reported
Owner Name: Not reported
Owner Address: Not reported
Owner City,St,Zip: Not reported
Total Tanks: Not reported

Tank Num: Not reported
Container Num: Not reported
Year Installed: Not reported
Tank Capacity: Not reported
Tank Used for: Not reported
Type of Fuel: Not reported

NONE (Continued) **S104162516**

Container Construction Thickness: Not reported
Leak Detection: Not reported

Click here for Geo Tracker PDF:

HIST CORTESE:
Region: CORTESE
Facility County Code: 1
Reg By: LTNKA
Reg Id: 01-2342

T79 WSW 1/4-1/2 0.437 mi. 2306 ft. | **R STRONG HANDBLOWN ARTGLASS** | **CA LUST** | **S103626332**
1235 4TH ST | **CA HIST CORTESE** | **N/A**
BERKELEY, CA 94710

Site 1 of 6 in cluster T

Relative: Lower

Actual: 16 ft.

LUST:
Region: STATE
Global Id: T0600102060
Latitude: 37.879495
Longitude: -122.30338
Case Type: LUST Cleanup Site
Status: Completed - Case Closed
Status Date: 06/25/1999
Lead Agency: SAN FRANCISCO BAY RWQCB (REGION 2)
Case Worker: UUU
Local Agency: BERKELEY, CITY OF
RB Case Number: 01-2243
LOC Case Number: 01-2243
File Location: Not reported
Potential Media Affect: Other Groundwater (uses other than drinking water)
Potential Contaminants of Concern: Gasoline
Site History: Not reported

Click here to access the California GeoTracker records for this facility:

Contact:
Global Id: T0600102060
Contact Type: Local Agency Caseworker
Contact Name: GEOFFERY FIEDLER
Organization Name: BERKELEY, CITY OF
Address: 2118 MILVIA STREET 3RD FLOOR
City: BERKELEY
Email: gfiedler@ci.berkeley.ca.us
Phone Number: Not reported

Global Id: T0600102060
Contact Type: Regional Board Caseworker
Contact Name: Regional Water Board
Organization Name: SAN FRANCISCO BAY RWQCB (REGION 2)
Address: 1515 CLAY ST SUITE 1400
City: OAKLAND
Email: Not reported
Phone Number: Not reported

Status History:

R STRONG HANDBLOWN ARTGLASS (Continued) **S103626332**

Global Id: T0600102060
Status: Open - Case Begin Date
Status Date: 03/28/1996

Global Id: T0600102060
Status: Open - Site Assessment
Status Date: 10/14/1997

Global Id: T0600102060
Status: Completed - Case Closed
Status Date: 06/25/1999

Regulatory Activities:
Global Id: T0600102060
Action Type: Other
Date: 03/28/1996
Action: Leak Stopped

Global Id: T0600102060
Action Type: Other
Date: 06/28/1996
Action: Leak Reported

Global Id: T0600102060
Action Type: ENFORCEMENT
Date: 06/25/1999
Action: Closure/No Further Action Letter

Global Id: T0600102060
Action Type: Other
Date: 03/28/1996
Action: Leak Discovery

HIST CORTESE:
Region: CORTESE
Facility County Code: 1
Reg By: LTNKA
Reg Id: 01-2243

T80 **R STRONG HANDBLOWN ARTGLASS** **CA LUST** **S102859738**
WSW **1235 4TH ST** **N/A**
1/4-1/2 **BERKELEY, CA 94710**
0.437 mi.
2306 ft. **Site 2 of 6 in cluster T**

Relative:
Lower

Actual:
16 ft.

LUST REG 2:
Region: 2
Facility Id: 01-2243
Facility Status: Case Closed
Case Number: 01-2243
How Discovered: Tank Closure
Leak Cause: UNK
Leak Source: UNK
Date Leak Confirmed: 10/14/1997
Oversight Program: LUST
Prelim. Site Assesment Wokplan Submitted: Not reported

R STRONG HANDBLOWN ARTGLASS (Continued) **S102859738**

Preliminary Site Assesment Began: Not reported
Pollution Characterization Began: 10/14/1997
Pollution Remediation Plan Submitted: Not reported
Date Remediation Action Underway: Not reported
Date Post Remedial Action Monitoring Began: Not reported

T81 **BERKELEY YAMAHA** **CA LUST** **S103472177**
WSW **735 GILMAN ST** **CA Alameda County CS** **N/A**
1/4-1/2 **BERKELEY, CA 94702** **CA HIST CORTESE**
0.438 mi.
2312 ft. **Site 3 of 6 in cluster T**

Relative:
Lower

Actual:
16 ft.

LUST:

Region:	STATE
Global Id:	T0600102198
Latitude:	37.879238
Longitude:	-122.303338
Case Type:	LUST Cleanup Site
Status:	Completed - Case Closed
Status Date:	10/22/1998
Lead Agency:	ALAMEDA COUNTY LOP
Case Worker:	Not reported
Local Agency:	Not reported
RB Case Number:	01-2388
LOC Case Number:	RO0000766
File Location:	All Files are on GeoTracker or in the Local Agency Database
Potential Media Affect:	Other Groundwater (uses other than drinking water)
Potential Contaminants of Concern:	Gasoline
Site History:	Not reported

Click here to access the California GeoTracker records for this facility:

Contact:

Global Id:	T0600102198
Contact Type:	Regional Board Caseworker
Contact Name:	Regional Water Board
Organization Name:	SAN FRANCISCO BAY RWQCB (REGION 2)
Address:	1515 CLAY ST SUITE 1400
City:	OAKLAND
Email:	Not reported
Phone Number:	Not reported

Status History:

Global Id:	T0600102198
Status:	Completed - Case Closed
Status Date:	10/22/1998

Regulatory Activities:

Global Id:	T0600102198
Action Type:	Other
Date:	06/13/1997
Action:	Leak Reported

LUST REG 2:

Region:	2
Facility Id:	01-2388

BERKELEY YAMAHA (Continued) **S103472177**

Facility Status: Case Closed
Case Number: 6892
How Discovered: Tank Closure
Leak Cause: UNK
Leak Source: UNK
Date Leak Confirmed: 8/10/1998
Oversight Program: LUST
Prelim. Site Assesment Wokplan Submitted: Not reported
Preliminary Site Assesment Began: Not reported
Pollution Characterization Began: Not reported
Pollution Remediation Plan Submitted: Not reported
Date Remediation Action Underway: Not reported
Date Post Remedial Action Monitoring Began: Not reported

Alameda County CS:
Status: Leak Confirmation
Record Id: RO0000766
PE: 5602
Facility Status: Leak Confirmation

Status: Case Closed
Record Id: RO0000766
PE: 5602
Facility Status: Case Closed

HIST CORTESE:
Region: CORTESE
Facility County Code: 1
Reg By: LTNKA
Reg Id: 01-2388

U82
WSW
1/4-1/2
0.447 mi.
2358 ft.

HARRISON STREET PLAYING FIELDS **CA ENVIROSTOR** **S116165259**
FOURTH AND HARRISON STREETS **CA VCP** **N/A**
BERKELEY, CA 94710

Site 1 of 2 in cluster U

Relative:
Lower

Actual:
14 ft.

ENVIROSTOR:
Facility ID: 1990022
Status: Refer: RWQCB
Status Date: 03/12/2001
Site Code: 201300
Site Type: Voluntary Cleanup
Site Type Detailed: Voluntary Cleanup
Acres: Not reported
NPL: NO
Regulatory Agencies: RWQCB 2 - San Francisco Bay
Lead Agency: RWQCB 2 - San Francisco Bay
Program Manager: Remedios Sunga
Supervisor: Mark Piros
Division Branch: Cleanup Berkeley
Assembly: 15
Senate: 09
Special Program: Not reported
Restricted Use: NO
Site Mgmt Req: NONE SPECIFIED
Funding: Not reported

HARRISON STREET PLAYING FIELDS (Continued) **S116165259**

Latitude:	37.88083
Longitude:	-122.3044
APN:	NONE SPECIFIED
Past Use:	NONE SPECIFIED
Potential COC:	Chromium VI
Confirmed COC:	Chromium VI
Potential Description:	OTH
Alias Name:	Not reported
Alias Type:	Not reported

Completed Info:

Completed Area Name:	Not reported
Completed Sub Area Name:	Not reported
Completed Document Type:	Not reported
Completed Date:	Not reported
Comments:	Not reported
Future Area Name:	Not reported
Future Sub Area Name:	Not reported
Future Document Type:	Not reported
Future Due Date:	Not reported
Schedule Area Name:	Not reported
Schedule Sub Area Name:	Not reported
Schedule Document Type:	Not reported
Schedule Due Date:	Not reported
Schedule Revised Date:	Not reported

VCP:

Facility ID:	1990022
Site Type:	Voluntary Cleanup
Site Type Detail:	Voluntary Cleanup
Site Mgmt. Req.:	NONE SPECIFIED
Acres:	Not reported
National Priorities List:	NO
Cleanup Oversight Agencies:	RWQCB 2 - San Francisco Bay
Lead Agency:	RWQCB 2 - San Francisco Bay
Lead Agency Description:	RWQCB 2 - San Francisco Bay
Project Manager:	Remedios Sunga
Supervisor:	Mark Piros
Division Branch:	Cleanup Berkeley
Site Code:	201300
Assembly:	15
Senate:	09
Special Programs Code:	Not reported
Status:	Refer: RWQCB
Status Date:	03/12/2001
Restricted Use:	NO
Funding:	Not reported
Lat/Long:	37.88083 / -122.3044
APN:	NONE SPECIFIED
Past Use:	NONE SPECIFIED
Potential COC:	30153
Confirmed COC:	30153
Potential Description:	OTH
Alias Name:	Not reported
Alias Type:	Not reported

HARRISON STREET PLAYING FIELDS (Continued) **S116165259**

Completed Info:

Completed Area Name:	Not reported
Completed Sub Area Name:	Not reported
Completed Document Type:	Not reported
Completed Date:	Not reported
Comments:	Not reported
Future Area Name:	Not reported
Future Sub Area Name:	Not reported
Future Document Type:	Not reported
Future Due Date:	Not reported
Schedule Area Name:	Not reported
Schedule Sub Area Name:	Not reported
Schedule Document Type:	Not reported
Schedule Due Date:	Not reported
Schedule Revised Date:	Not reported

U83 **UC BERKELEY** **CA LUST** **S106610968**
WSW **777 HARRISON STREET** **N/A**
1/4-1/2 **BERKELEY, CA 94720**
0.457 mi.
2414 ft. **Site 2 of 2 in cluster U**

Relative:
Lower

Actual:
14 ft.

LUST:

Region:	STATE
Global Id:	T0600101396
Latitude:	37.8808
Longitude:	-122.3034
Case Type:	LUST Cleanup Site
Status:	Completed - Case Closed
Status Date:	11/17/2014
Lead Agency:	SAN FRANCISCO BAY RWQCB (REGION 2)
Case Worker:	MYM
Local Agency:	BERKELEY, CITY OF
RB Case Number:	01-1512
LOC Case Number:	TT01-1512
File Location:	Not reported
Potential Media Affect:	Under Investigation
Potential Contaminants of Concern:	Gasoline
Site History:	Not reported

Click here to access the California GeoTracker records for this facility:

Contact:

Global Id:	T0600101396
Contact Type:	Local Agency Caseworker
Contact Name:	GEOFFERY FIEDLER
Organization Name:	BERKELEY, CITY OF
Address:	2118 MILVIA STREET 3RD FLOOR
City:	BERKELEY
Email:	gfiedler@ci.berkeley.ca.us
Phone Number:	Not reported
Global Id:	T0600101396
Contact Type:	Regional Board Caseworker
Contact Name:	MARTIN MUSONGE
Organization Name:	SAN FRANCISCO BAY RWQCB (REGION 2)
Address:	1515 CLAY STREET

UC BERKELEY (Continued) **S106610968**

City:	OAKLAND
Email:	martin.musonge@waterboards.ca.gov
Phone Number:	Not reported
Global Id:	T0600101396
Contact Type:	Regional Board Caseworker
Contact Name:	MATTHEW COHEN
Organization Name:	SWRCB
Address:	1001 I Street
City:	SACRAMENTO
Email:	mcohen@waterboards.ca.gov
Phone Number:	9163415751

Status History:

Global Id:	T0600101396
Status:	Open - Verification Monitoring
Status Date:	01/02/1965
Global Id:	T0600101396
Status:	Open - Case Begin Date
Status Date:	09/08/1986
Global Id:	T0600101396
Status:	Open - Site Assessment
Status Date:	09/27/1996
Global Id:	T0600101396
Status:	Open - Eligible for Closure
Status Date:	11/05/2013
Global Id:	T0600101396
Status:	Completed - Case Closed
Status Date:	11/17/2014

Regulatory Activities:

Global Id:	T0600101396
Action Type:	ENFORCEMENT
Date:	01/30/1997
Action:	Closure/No Further Action Letter
Global Id:	T0600101396
Action Type:	ENFORCEMENT
Date:	07/16/1996
Action:	Closure/No Further Action Letter
Global Id:	T0600101396
Action Type:	Other
Date:	09/08/1986
Action:	Leak Stopped
Global Id:	T0600101396
Action Type:	Other
Date:	09/08/1986
Action:	Leak Reported
Global Id:	T0600101396

UC BERKELEY (Continued) **S106610968**

Action Type: RESPONSE
Date: 03/12/1997
Action: Correspondence

Global Id: T0600101396
Action Type: RESPONSE
Date: 01/01/1997
Action: Request for Closure

Global Id: T0600101396
Action Type: RESPONSE
Date: 01/09/1997
Action: Request for Closure

Global Id: T0600101396
Action Type: Other
Date: 09/08/1986
Action: Leak Discovery

Global Id: T0600101396
Action Type: ENFORCEMENT
Date: 01/15/1997
Action: Closure/No Further Action Letter

Global Id: T0600101396
Action Type: ENFORCEMENT
Date: 06/12/2013
Action: Letter - Notice

LUST REG 2:
Region: 2
Facility Id: 01-1512
Facility Status: Post remedial action monitoring
Case Number: 01-1512
How Discovered: Tank Closure
Leak Cause: Structure Failure
Leak Source: Tank
Date Leak Confirmed: 9/27/1996
Oversight Program: LUST
Prelim. Site Assesment Wokplan Submitted: Not reported
Preliminary Site Assesment Began: Not reported
Pollution Characterization Began: Not reported
Pollution Remediation Plan Submitted: Not reported
Date Remediation Action Underway: Not reported
Date Post Remedial Action Monitoring Began: 1/2/1965

S84 **SAN PABLO MINI MART** **CA LUST** **S101580131**
South **1580 SAN PABLO AVE** **CA SWEEPS UST** **N/A**
1/4-1/2 **BERKELEY, CA 94702** **CA FID UST**
0.457 mi. **CA HIST CORTESE**
2414 ft. **Site 2 of 2 in cluster S**

Relative:
Lower

Actual:
42 ft.

LUST:
Region: STATE
Global Id: T0600101227
Latitude: 37.875263047

SAN PABLO MINI MART (Continued) **S101580131**

Longitude:	-122.294420843
Case Type:	LUST Cleanup Site
Status:	Completed - Case Closed
Status Date:	05/05/2016
Lead Agency:	SAN FRANCISCO BAY RWQCB (REGION 2)
Case Worker:	REL
Local Agency:	BERKELEY, CITY OF
RB Case Number:	01-1332
LOC Case Number:	Not reported
File Location:	Not reported
Potential Media Affect:	Other Groundwater (uses other than drinking water)
Potential Contaminants of Concern:	Gasoline
Site History:	The subject property (Site) was used as a former Shell-branded service station until Dec. 1985 when it was transferred ownership to an independent operator. In Aug. 1988 a 10,000-gal underground storage tank (UST) failed a leak test, and twice in April 1989 as well. A 550-gal waste-oil tank (WOT) was removed from the Site in July 1989. Soil samples taken from the over-excavation during the tank removal detected up to 13,000 mg/kg total oil and grease (TOG), 4,200 mg/kg total petroleum hydrocarbons as diesel (TPHd), and 1,200 mg/kg total petroleum hydrocarbons as gasoline (TPHg). In March, 1995 one 10,000-gal, one previously-undocumented 750-gal and two (2) 8,000-gal gasoline USTs were removed from the Site. Soils samples then taken after UST removal detected 1,300 and 1,800 mg/kg TPHg and 5.6 and 11 mg/kg benzene. Quarterly groundwater monitoring has been conducted since Nov. 1989. MTBE (methyl tert butyl ethylene) was detected up to 16,700 ug/L in groundwater.

Click here to access the California GeoTracker records for this facility:

Contact:

Global Id:	T0600101227
Contact Type:	Local Agency Caseworker
Contact Name:	GEOFFERY FIEDLER
Organization Name:	BERKELEY, CITY OF
Address:	2118 MILVIA STREET 3RD FLOOR
City:	BERKELEY
Email:	gfiedler@ci.berkeley.ca.us
Phone Number:	Not reported

Global Id:	T0600101227
Contact Type:	Regional Board Caseworker
Contact Name:	MATTHEW COHEN
Organization Name:	SWRCB
Address:	1001 I Street
City:	SACRAMENTO
Email:	mcohen@waterboards.ca.gov
Phone Number:	9163415751

Global Id:	T0600101227
Contact Type:	Regional Board Caseworker
Contact Name:	RALPH LAMBERT
Organization Name:	SAN FRANCISCO BAY RWQCB (REGION 2)
Address:	1515 CLAY ST. SUITE 1500
City:	OAKLAND
Email:	ralambert@waterboards.ca.gov
Phone Number:	Not reported

SAN PABLO MINI MART (Continued) **S101580131**

Status History:

Global Id:	T0600101227
Status:	Open - Case Begin Date
Status Date:	04/27/1984
Global Id:	T0600101227
Status:	Open - Site Assessment
Status Date:	07/11/1989
Global Id:	T0600101227
Status:	Open - Site Assessment
Status Date:	06/30/1990
Global Id:	T0600101227
Status:	Open - Remediation
Status Date:	02/10/1998
Global Id:	T0600101227
Status:	Open - Remediation
Status Date:	02/18/1998
Global Id:	T0600101227
Status:	Open - Eligible for Closure
Status Date:	07/03/2013
Global Id:	T0600101227
Status:	Open - Site Assessment
Status Date:	09/01/2015
Global Id:	T0600101227
Status:	Open - Eligible for Closure
Status Date:	02/08/2016
Global Id:	T0600101227
Status:	Completed - Case Closed
Status Date:	05/05/2016

Regulatory Activities:

Global Id:	T0600101227
Action Type:	ENFORCEMENT
Date:	10/08/2013
Action:	Notification - Fee Title Owners Notice
Global Id:	T0600101227
Action Type:	Other
Date:	04/27/1984
Action:	Leak Stopped
Global Id:	T0600101227
Action Type:	RESPONSE
Date:	12/23/1997
Action:	Monitoring Report - Quarterly
Global Id:	T0600101227
Action Type:	ENFORCEMENT
Date:	03/02/2009

SAN PABLO MINI MART (Continued) **S101580131**

Action: Technical Correspondence / Assistance / Other

Global Id: T0600101227
Action Type: ENFORCEMENT
Date: 12/17/2013
Action: 13267 Requirement

Global Id: T0600101227
Action Type: Other
Date: 04/27/1984
Action: Leak Reported

Global Id: T0600101227
Action Type: ENFORCEMENT
Date: 09/30/2014
Action: 13267 Requirement

Global Id: T0600101227
Action Type: ENFORCEMENT
Date: 05/04/2015
Action: 13267 Requirement

Global Id: T0600101227
Action Type: ENFORCEMENT
Date: 04/09/2014
Action: Site Visit / Inspection / Sampling

Global Id: T0600101227
Action Type: RESPONSE
Date: 04/01/2013
Action: Request for Closure - Regulator Responded

Global Id: T0600101227
Action Type: RESPONSE
Date: 11/28/2014
Action: Soil and Water Investigation Workplan - Regulator Responded

Global Id: T0600101227
Action Type: RESPONSE
Date: 09/03/2013
Action: Well Destruction Workplan - Regulator Responded

Global Id: T0600101227
Action Type: RESPONSE
Date: 08/19/2014
Action: Removal Action Work Plan - Regulator Responded

Global Id: T0600101227
Action Type: RESPONSE
Date: 08/19/2014
Action: Removal Action Work Plan - Regulator Responded

Global Id: T0600101227
Action Type: RESPONSE
Date: 07/31/2015
Action: Soil Vapor Intrusion Investigation Report - Regulator Responded

SAN PABLO MINI MART (Continued) **S101580131**

Global Id: T0600101227
Action Type: ENFORCEMENT
Date: 08/12/2014
Action: Staff Letter

Global Id: T0600101227
Action Type: ENFORCEMENT
Date: 09/22/2014
Action: Meeting

Global Id: T0600101227
Action Type: RESPONSE
Date: 03/17/2014
Action: Well Destruction Report

Global Id: T0600101227
Action Type: RESPONSE
Date: 05/14/2015
Action: Clean Up Fund - 5-Year Review Summary

Global Id: T0600101227
Action Type: REMEDIATION
Date: 02/10/1998
Action: Ex Situ Physical/Chemical Treatment (other than P&T, SVE, or Excavation)

Global Id: T0600101227
Action Type: RESPONSE
Date: 03/18/2014
Action: Well Destruction Report

Global Id: T0600101227
Action Type: ENFORCEMENT
Date: 07/25/1989
Action: Unauthorized Release Form

Global Id: T0600101227
Action Type: ENFORCEMENT
Date: 08/22/1989
Action: Other Report

Global Id: T0600101227
Action Type: ENFORCEMENT
Date: 05/05/2016
Action: Closure/No Further Action Letter

Global Id: T0600101227
Action Type: Other
Date: 04/27/1984
Action: Leak Discovery

Global Id: T0600101227
Action Type: RESPONSE
Date: 09/01/1995
Action: Correspondence

Global Id: T0600101227

SAN PABLO MINI MART (Continued) **S101580131**

Action Type: RESPONSE
Date: 08/30/1989
Action: Correspondence

LUST REG 2:
Region: 2
Facility Id: 01-1332
Facility Status: Remediation Plan
Case Number: 01-1332
How Discovered: Tank Closure
Leak Cause: Corrosion
Leak Source: Tank
Date Leak Confirmed: Not reported
Oversight Program: LUST
Prelim. Site Assesment Wokplan Submitted: Not reported
Preliminary Site Assesment Began: 7/11/1989
Pollution Characterization Began: 6/30/1990
Pollution Remediation Plan Submitted: 2/18/1998
Date Remediation Action Underway: Not reported
Date Post Remedial Action Monitoring Began: Not reported

SWEEPS UST:
Status: Active
Comp Number: 50289
Number: 9
Board Of Equalization: 44-000074
Referral Date: 08-25-93
Action Date: 08-25-93
Created Date: 02-29-88
Owner Tank Id: 1
SWRCB Tank Id: 01-020-050289-000001
Tank Status: A
Capacity: 8000
Active Date: 08-25-93
Tank Use: M.V. FUEL
STG: P
Content: LEADED
Number Of Tanks: 4

Status: Active
Comp Number: 50289
Number: 9
Board Of Equalization: 44-000074
Referral Date: 08-25-93
Action Date: 08-25-93
Created Date: 02-29-88
Owner Tank Id: 2
SWRCB Tank Id: 01-020-050289-000002
Tank Status: A
Capacity: 8000
Active Date: 08-25-93
Tank Use: M.V. FUEL
STG: W
Content: LEADED
Number Of Tanks: Not reported

SAN PABLO MINI MART (Continued) **S101580131**

Status:	Active
Comp Number:	50289
Number:	9
Board Of Equalization:	44-000074
Referral Date:	08-25-93
Action Date:	08-25-93
Created Date:	02-29-88
Owner Tank Id:	3
SWRCB Tank Id:	01-020-050289-000003
Tank Status:	A
Capacity:	10000
Active Date:	08-25-93
Tank Use:	M.V. FUEL
STG:	P
Content:	LEADED
Number Of Tanks:	Not reported

Status:	Active
Comp Number:	50289
Number:	9
Board Of Equalization:	44-000074
Referral Date:	08-25-93
Action Date:	08-25-93
Created Date:	02-29-88
Owner Tank Id:	4
SWRCB Tank Id:	01-020-050289-000004
Tank Status:	A
Capacity:	550
Active Date:	08-25-93
Tank Use:	OIL
STG:	W
Content:	WASTE OIL
Number Of Tanks:	Not reported

CA FID UST:

Facility ID:	01001444
Regulated By:	UTNKA
Regulated ID:	00050289
Cortese Code:	Not reported
SIC Code:	Not reported
Facility Phone:	4155270878
Mail To:	Not reported
Mailing Address:	1580 SAN PABLO AVE
Mailing Address 2:	Not reported
Mailing City,St,Zip:	BERKELEY 94702
Contact:	Not reported
Contact Phone:	Not reported
DUNs Number:	Not reported
NPDES Number:	Not reported
EPA ID:	Not reported
Comments:	Not reported
Status:	Active

HIST CORTESE:

Region:	CORTESE
Facility County Code:	1

SAN PABLO MINI MART (Continued) **S101580131**

Reg By: LTNKA
Reg Id: 01-1332

T85
WSW
1/4-1/2
0.464 mi.
2452 ft.

THE LIGATURE
750 GILMAN ST
BERKELEY, CA 94710

Site 4 of 6 in cluster T

CA ENVIROSTOR **S100280517**
CA SLIC **N/A**
CA DEED
CA CHMIRS
CA HAZNET

Relative:
Lower

Actual:
14 ft.

ENVIROSTOR:

Facility ID:	71003194
Status:	Inactive - Needs Evaluation
Status Date:	Not reported
Site Code:	Not reported
Site Type:	Tiered Permit
Site Type Detailed:	Tiered Permit
Acres:	Not reported
NPL:	NO
Regulatory Agencies:	NONE SPECIFIED
Lead Agency:	NONE SPECIFIED
Program Manager:	Not reported
Supervisor:	Not reported
Division Branch:	Cleanup Berkeley
Assembly:	15
Senate:	09
Special Program:	Not reported
Restricted Use:	NO
Site Mgmt Req:	NONE SPECIFIED
Funding:	Not reported
Latitude:	37.87878
Longitude:	-122.3031
APN:	NONE SPECIFIED
Past Use:	NONE SPECIFIED
Potential COC:	NONE SPECIFIED
Confirmed COC:	NONE SPECIFIED
Potential Description:	NONE SPECIFIED
Alias Name:	CAD990793952
Alias Type:	EPA Identification Number
Alias Name:	110002147285
Alias Type:	EPA (FRS #)
Alias Name:	71003194
Alias Type:	Envirostor ID Number

Completed Info:

Completed Area Name:	PROJECT WIDE
Completed Sub Area Name:	Not reported
Completed Document Type:	Phase 1
Completed Date:	01/29/1997
Comments:	Phase 1 checklist indicates no further action. DTSC has not verified this information.
Future Area Name:	Not reported
Future Sub Area Name:	Not reported
Future Document Type:	Not reported
Future Due Date:	Not reported
Schedule Area Name:	Not reported
Schedule Sub Area Name:	Not reported
Schedule Document Type:	Not reported

THE LIGATURE (Continued) **S100280517**

Schedule Due Date: Not reported
Schedule Revised Date: Not reported

SLIC:

Region:	STATE
Facility Status:	**Open - Remediation**
Status Date:	02/01/2005
Global Id:	SL0600172262
Lead Agency:	SAN FRANCISCO BAY RWQCB (REGION 2)
Lead Agency Case Number:	Not reported
Latitude:	37.878851
Longitude:	-122.303885
Case Type:	Cleanup Program Site
Case Worker:	JGU
Local Agency:	Not reported
RB Case Number:	01S0672
File Location:	Local Agency
Potential Media Affected:	Other Groundwater (uses other than drinking water)
Potential Contaminants of Concern:	Kerosene, Lead
Site History:	Flint Ink manufacturing facility operating at the site for over 80 years. Surface spills of diesel, motor oil and kerosene from approximately 60 aboveground tanks and piping. Out of nine fuel underground tanks, three may have leaked or more likely were occasionally over-filled. Two of the potentially faulty tanks are under the slabs and structural elements of historic buildings and were cleaned, filled with concrete and officially closed in-place under CoB TMD supervision. One 300-gallon tank, which may have leaked, was removed under permit. The impacted soils in the excavation were removed to the extent possible and closed without further incident. Remediation included: demolition of all above ground tanks, associated pipes, and any affected infrastructure; excavation and removal of 19,000 tons of soil and replacement with clean fill; removal and disposal of approximately 370,000 gallons of groundwater; closure in place of two underground tanks underlying historic buildings with oversight by City of Berkeley TMD. Removal of all other tanks in accordance with prevailing regulation; discovery and closure of two deep process water wells.Lateral and vertical delineation of soil and groundwater was complete. Pathways were interrupted or eliminated by clean fill layer or concrete slab.A ground water monitoring program including 13 wells was established with quarterly sampling, presently downgraded to an annual event (TPH and VOCs tested).VOCs present in groundwater in the northeast corner of the site. Closure Letter 12/1/ 2011; No Further Action related to release from above- and under-ground storage tanks for the property located at 1350 Fourth Street, a portion of the former Flint Ink facility.

Click here to access the California GeoTracker records for this facility:

DEED:

Envirostor ID:	SL0600172262
Area:	Not reported
Sub Area:	Not reported
Site Type:	SLIC
Status:	OPEN - REMEDIATION
Agency:	SWRCB

THE LIGATURE (Continued) **S100280517**

Covenant Uploaded: Y
Deed Date(s): 09/01/2009

CHMIRS:

OES Incident Number:	990023
OES notification:	Not reported
OES Date:	Not reported
OES Time:	Not reported
Date Completed:	**26-FEB-88**
Property Use:	700
Agency Id Number:	1015
Agency Incident Number:	81491
Time Notified:	2334
Time Completed:	29
Surrounding Area:	700
Estimated Temperature:	55
Property Management:	P
More Than Two Substances Involved?:	N
Resp Agncy Personel # Of Decontaminated:	Not reported
Responding Agency Personel # Of Injuries:	Not reported
Responding Agency Personel # Of Fatalities:	Not reported
Others Number Of Decontaminated:	Not reported
Others Number Of Injuries:	Not reported
Others Number Of Fatalities:	Not reported
Vehicle Make/year:	Not reported
Vehicle License Number:	Not reported
Vehicle State:	Not reported
Vehicle Id Number:	Not reported
CA DOT PUC/ICC Number:	Not reported
Company Name:	Not reported
Reporting Officer Name/ID:	LT. R. ARBOGAST / L-16
Report Date:	25-FEB-88
Facility Telephone:	415 644-6789
Waterway Involved:	Not reported
Waterway:	Not reported
Spill Site:	Not reported
Cleanup By:	Not reported
Containment:	Not reported
What Happened:	Not reported
Type:	Not reported
Measure:	Not reported
Other:	Not reported
Date/Time:	Not reported
Year:	88-92
Agency:	Not reported
Incident Date:	25-FEB-88
Admin Agency:	Not reported
Amount:	Not reported
Contained:	Not reported
Site Type:	Not reported
E Date:	14-FEB-89
Substance:	Not reported
Unknown:	Not reported
Substance #2:	Not reported
Substance #3:	Not reported
Evacuations:	Not reported
Number of Injuries:	Not reported

THE LIGATURE (Continued) **S100280517**

Number of Fatalities:	Not reported
#1 Pipeline:	Not reported
#2 Pipeline:	Not reported
#3 Pipeline:	Not reported
#1 Vessel >= 300 Tons:	Not reported
#2 Vessel >= 300 Tons:	Not reported
#3 Vessel >= 300 Tons:	Not reported
Evacs:	Not reported
Injuries:	Not reported
Fatals:	Not reported
Comments:	N
Description:	Not reported

HAZNET:

envid:	S100280517
Year:	2015
GEPAID:	CAL000378314
Contact:	JOHN TANKE
Telephone:	5073865889
Mailing Name:	Not reported
Mailing Address:	1725 ROE CREST DRIVE
Mailing City,St,Zip:	NORTH MANKATO, MN 560020000
Gen County:	Alameda
TSD EPA ID:	CAD980675276
TSD County:	Kern
Waste Category:	Aqueous solution with total organic residues less than 10 percent
Disposal Method:	Storage, Bulking, And/Or Transfer Off Site--No Treatment/Reovery (H010-H129) Or (H131-H135)
Tons:	0.125
Cat Decode:	Aqueous solution with total organic residues less than 10 percent
Method Decode:	Storage, Bulking, And/Or Transfer Off Site--No Treatment/Reovery (H010-H129) Or (H131-H135)
Facility County:	Alameda

envid:	S100280517
Year:	2015
GEPAID:	CAL000378314
Contact:	JOHN TANKE
Telephone:	5073865889
Mailing Name:	Not reported
Mailing Address:	1725 ROE CREST DRIVE
Mailing City,St,Zip:	NORTH MANKATO, MN 560020000
Gen County:	Alameda
TSD EPA ID:	CAD044429835
TSD County:	Los Angeles
Waste Category:	Photochemicals/photoprocessing waste
Disposal Method:	Storage, Bulking, And/Or Transfer Off Site--No Treatment/Reovery (H010-H129) Or (H131-H135)
Tons:	0.15
Cat Decode:	Photochemicals/photoprocessing waste
Method Decode:	Storage, Bulking, And/Or Transfer Off Site--No Treatment/Reovery (H010-H129) Or (H131-H135)
Facility County:	Alameda

envid:	S100280517
Year:	2014
GEPAID:	CAL000378314

THE LIGATURE (Continued) **S100280517**

Contact:	JOHN TANKE
Telephone:	5073865889
Mailing Name:	Not reported
Mailing Address:	1725 ROE CREST DRIVE
Mailing City,St,Zip:	NORTH MANKATO, MN 560020000
Gen County:	Alameda
TSD EPA ID:	CAD980675276
TSD County:	Kern
Waste Category:	Liquids with pH <= 2
Disposal Method:	Storage, Bulking, And/Or Transfer Off Site--No Treatment/Reovery (H010-H129) Or (H131-H135)
Tons:	0.1
Cat Decode:	Not reported
Method Decode:	Not reported
Facility County:	Alameda

envid:	S100280517
Year:	2014
GEPAID:	CAL000378314
Contact:	JOHN TANKE
Telephone:	5073865889
Mailing Name:	Not reported
Mailing Address:	1725 ROE CREST DRIVE
Mailing City,St,Zip:	NORTH MANKATO, MN 560020000
Gen County:	Alameda
TSD EPA ID:	CAD059494310
TSD County:	Santa Clara
Waste Category:	Liquids with pH <= 2
Disposal Method:	Storage, Bulking, And/Or Transfer Off Site--No Treatment/Reovery (H010-H129) Or (H131-H135)
Tons:	0.15
Cat Decode:	Not reported
Method Decode:	Not reported
Facility County:	Alameda

envid:	S100280517
Year:	2014
GEPAID:	CAL000378314
Contact:	JOHN TANKE
Telephone:	5073865889
Mailing Name:	Not reported
Mailing Address:	1725 ROE CREST DRIVE
Mailing City,St,Zip:	NORTH MANKATO, MN 560020000
Gen County:	Alameda
TSD EPA ID:	CAD980675276
TSD County:	Kern
Waste Category:	Unspecified solvent mixture
Disposal Method:	Storage, Bulking, And/Or Transfer Off Site--No Treatment/Reovery (H010-H129) Or (H131-H135)
Tons:	0.2
Cat Decode:	Not reported
Method Decode:	Not reported
Facility County:	Alameda

Click this hyperlink while viewing on your computer to access
2 additional CA_HAZNET: record(s) in the EDR Site Report.

T86 WSW 1/4-1/2 0.468 mi. 2471 ft. | **TUTTLE GALVANIZING**
725 GILMAN ST
BERKELEY, CA 94710 | **CA SLIC** | **S101641270**
N/A

Site 5 of 6 in cluster T

Relative: Lower

Actual: 14 ft.

SLIC:

Region:	STATE
Facility Status:	**Completed - Case Closed**
Status Date:	01/01/2000
Global Id:	T0600191536
Lead Agency:	SAN FRANCISCO BAY RWQCB (REGION 2)
Lead Agency Case Number:	Not reported
Latitude:	37.87934
Longitude:	-122.303953
Case Type:	Cleanup Program Site
Case Worker:	UUU
Local Agency:	BERKELEY, CITY OF
RB Case Number:	01S0388
File Location:	Not reported
Potential Media Affected:	Other Groundwater (uses other than drinking water)
Potential Contaminants of Concern:	Lead
Site History:	Not reported

Click here to access the California GeoTracker records for this facility:

SLIC REG 2:

Region:	2
Facility ID:	01S0388
Facility Status:	Case Closed
Date Closed:	1/1/2000
Local Case #:	Not reported
How Discovered:	Tank Closure
Leak Cause:	UNK
Leak Source:	UNK
Date Confirmed:	Not reported
Date Prelim Site Assmnt Workplan Submitted:	9/13/1994
Date Preliminary Site Assessment Began:	Not reported
Date Pollution Characterization Began:	Not reported
Date Remediation Plan Submitted:	Not reported
Date Remedial Action Underway:	Not reported
Date Post Remedial Action Monitoring Began:	Not reported

V87 SW 1/4-1/2 0.481 mi. 2538 ft. | **FLINT INK CORPORATION**
1350 FOURTH STREET
BERKELEY, CA 94710 | **CA LUST** | **S108418349**
N/A

Site 1 of 2 in cluster V

Relative: Lower

Actual: 14 ft.

LUST:

Region:	STATE
Global Id:	T0600176676
Latitude:	37.878033
Longitude:	-122.303294
Case Type:	LUST Cleanup Site
Status:	Completed - Case Closed
Status Date:	09/12/2011
Lead Agency:	SWRCB
Case Worker:	MC

FLINT INK CORPORATION (Continued) **S108418349**

Local Agency:	BERKELEY, CITY OF
RB Case Number:	01S0672
LOC Case Number:	TTFou1350
File Location:	Local Agency
Potential Media Affect:	Other Groundwater (uses other than drinking water), Soil
Potential Contaminants of Concern:	Heating Oil / Fuel Oil, Kerosene, Other Petroleum
Site History:	Soil and groundwater primarily impacted by releases of kerosene and diesel-range petroleum hydrocarbons presumed released from above and underground storage tank systems. Residual impacts are inaccessible and proposed to remain in below landmarked buildings and structures. Land use convenant restricts residential use. Covenant requires implementation of soil management plan whenever excavation is performed at the site. Covenant requires remediation of soils when landmarked structures are removed or any other subsurface interruption. Annual report of any activation of the site management plan (subsurface disruptions) is required to be maintained at the facility.

Click here to access the California GeoTracker records for this facility:

Contact:

Global Id:	T0600176676
Contact Type:	Local Agency Caseworker
Contact Name:	GEOFFERY FIEDLER
Organization Name:	BERKELEY, CITY OF
Address:	2118 MILVIA STREET 3RD FLOOR
City:	BERKELEY
Email:	gfiedler@ci.berkeley.ca.us
Phone Number:	Not reported

Global Id:	T0600176676
Contact Type:	Regional Board Caseworker
Contact Name:	MATTHEW COHEN
Organization Name:	SWRCB
Address:	1001 I Street
City:	SACRAMENTO
Email:	mcohen@waterboards.ca.gov
Phone Number:	9163415751

Status History:

Global Id:	T0600176676
Status:	Open - Case Begin Date
Status Date:	06/01/2004

Global Id:	T0600176676
Status:	Open - Remediation
Status Date:	01/12/2005

Global Id:	T0600176676
Status:	Open - Site Assessment
Status Date:	01/12/2005

Global Id:	T0600176676
Status:	Completed - Case Closed
Status Date:	09/12/2011

Global Id:	T0600176676

FLINT INK CORPORATION (Continued) **S108418349**

Status: Open - Verification Monitoring
Status Date: 09/12/2011

Regulatory Activities:

Global Id: T0600176676
Action Type: ENFORCEMENT
Date: 09/12/2011
Action: Technical Correspondence / Assistance / Other

Global Id: T0600176676
Action Type: ENFORCEMENT
Date: 10/25/2006
Action: Technical Correspondence / Assistance / Other

Global Id: T0600176676
Action Type: ENFORCEMENT
Date: 08/30/2005
Action: Staff Letter

Global Id: T0600176676
Action Type: ENFORCEMENT
Date: 01/01/2005
Action: Technical Correspondence / Assistance / Other

Global Id: T0600176676
Action Type: Other
Date: 06/01/2004
Action: Leak Discovery

Global Id: T0600176676
Action Type: Other
Date: 05/01/2007
Action: Leak Stopped

Global Id: T0600176676
Action Type: ENFORCEMENT
Date: 09/12/2011
Action: Staff Letter

Global Id: T0600176676
Action Type: ENFORCEMENT
Date: 06/12/2013
Action: Letter - Notice

Global Id: T0600176676
Action Type: Other
Date: 06/02/2004
Action: Leak Reported

Global Id: T0600176676
Action Type: RESPONSE
Date: 01/25/2006
Action: Other Report / Document

Global Id: T0600176676
Action Type: RESPONSE
Date: 02/10/2006

FLINT INK CORPORATION (Continued) **S108418349**

Action: Other Workplan

Global Id: T0600176676
Action Type: RESPONSE
Date: 11/09/2009
Action: Other Report / Document

Global Id: T0600176676
Action Type: RESPONSE
Date: 01/25/2006
Action: Correspondence

Global Id: T0600176676
Action Type: RESPONSE
Date: 03/26/2003
Action: Monitoring Report - Quarterly

Global Id: T0600176676
Action Type: RESPONSE
Date: 06/02/2010
Action: Other Report / Document

Global Id: T0600176676
Action Type: RESPONSE
Date: 10/11/2005
Action: Corrective Action Plan / Remedial Action Plan

Global Id: T0600176676
Action Type: RESPONSE
Date: 01/01/2007
Action: Other Report / Document

Global Id: T0600176676
Action Type: RESPONSE
Date: 02/05/2007
Action: Other Report / Document

Global Id: T0600176676
Action Type: RESPONSE
Date: 02/09/2006
Action: Other Report / Document

Global Id: T0600176676
Action Type: RESPONSE
Date: 03/26/2003
Action: Monitoring Report - Quarterly

Global Id: T0600176676
Action Type: RESPONSE
Date: 09/01/2008
Action: Other Report / Document

Global Id: T0600176676
Action Type: REMEDIATION
Date: 06/01/2004
Action: Excavation

FLINT INK CORPORATION (Continued) **S108418349**

Global Id:	T0600176676
Action Type:	REMEDIATION
Date:	06/02/2004
Action:	Excavation
Global Id:	T0600176676
Action Type:	REMEDIATION
Date:	06/03/2004
Action:	Excavation
Global Id:	T0600176676
Action Type:	ENFORCEMENT
Date:	09/12/2011
Action:	Technical Correspondence / Assistance / Other
Global Id:	T0600176676
Action Type:	ENFORCEMENT
Date:	12/01/2011
Action:	Closure/No Further Action Letter

88
SW
1/4-1/2
0.481 mi.
2538 ft.

TROUT PLUMBING
812 PAGE ST
BERKELEY, CA 94710

CA LUST **S101293410**
CA HIST CORTESE **N/A**

Relative:
Lower

Actual:
19 ft.

LUST:

Region:	STATE
Global Id:	T0600101386
Latitude:	37.876074
Longitude:	-122.300995
Case Type:	LUST Cleanup Site
Status:	Completed - Case Closed
Status Date:	04/29/1997
Lead Agency:	BERKELEY, CITY OF
Case Worker:	GAF
Local Agency:	BERKELEY, CITY OF
RB Case Number:	01-1501
LOC Case Number:	01-1501
File Location:	Not reported
Potential Media Affect:	Soil
Potential Contaminants of Concern:	Gasoline
Site History:	Not reported

Click here to access the California GeoTracker records for this facility:

Contact:

Global Id:	T0600101386
Contact Type:	Local Agency Caseworker
Contact Name:	GEOFFERY FIEDLER
Organization Name:	BERKELEY, CITY OF
Address:	2118 MILVIA STREET 3RD FLOOR
City:	BERKELEY
Email:	gfiedler@ci.berkeley.ca.us
Phone Number:	Not reported
Global Id:	T0600101386

TROUT PLUMBING (Continued) **S101293410**

Contact Type: Regional Board Caseworker
Contact Name: Regional Water Board
Organization Name: SAN FRANCISCO BAY RWQCB (REGION 2)
Address: 1515 CLAY ST SUITE 1400
City: OAKLAND
Email: Not reported
Phone Number: Not reported

Status History:

Global Id: T0600101386
Status: Open - Case Begin Date
Status Date: 02/11/1992

Global Id: T0600101386
Status: Open - Site Assessment
Status Date: 02/11/1992

Global Id: T0600101386
Status: Open - Site Assessment
Status Date: 08/10/1994

Global Id: T0600101386
Status: Open - Verification Monitoring
Status Date: 07/05/1995

Global Id: T0600101386
Status: Completed - Case Closed
Status Date: 04/29/1997

Regulatory Activities:

Global Id: T0600101386
Action Type: Other
Date: 02/11/1992
Action: Leak Stopped

Global Id: T0600101386
Action Type: Other
Date: 02/11/1992
Action: Leak Reported

Global Id: T0600101386
Action Type: ENFORCEMENT
Date: 04/08/1997
Action: Closure/No Further Action Letter

Global Id: T0600101386
Action Type: Other
Date: 02/11/1992
Action: Leak Discovery

LUST REG 2:

Region: 2
Facility Id: 01-1501
Facility Status: Case Closed
Case Number: 01-1501

TROUT PLUMBING (Continued) **S101293410**

How Discovered: Tank Closure
Leak Cause: Structure Failure
Leak Source: Tank
Date Leak Confirmed: 2/11/1992
Oversight Program: LUST
Prelim. Site Assesment Wokplan Submitted: Not reported
Preliminary Site Assesment Began: 8/10/1994
Pollution Characterization Began: Not reported
Pollution Remediation Plan Submitted: Not reported
Date Remediation Action Underway: Not reported
Date Post Remedial Action Monitoring Began: 7/5/1995

HIST CORTESE:
Region: CORTESE
Facility County Code: 1
Reg By: LTNKA
Reg Id: 01-1501

T89
WSW
1/4-1/2
0.488 mi.
2579 ft.

TERMINAL MANUFACTURING, LLC
707 GILMAN ST
BERKELEY, CA 94710

CA LUST **S113043878**
CA SLIC **N/A**
CA BROWNFIELDS
CA HAZNET

Site 6 of 6 in cluster T

Relative:
Lower

Actual:
13 ft.

LUST:
Region: STATE
Global Id: T10000006388
Latitude: 37.8790653300335
Longitude: -122.304551759525
Case Type: LUST Cleanup Site
Status: Completed - Case Closed
Status Date: 09/12/2016
Lead Agency: SAN FRANCISCO BAY RWQCB (REGION 2)
Case Worker: REL
Local Agency: Not reported
RB Case Number: 01-3630
LOC Case Number: Not reported
File Location: All Files are on GeoTracker or in the Local Agency Database
Potential Media Affect: Other Groundwater (uses other than drinking water), Soil, Soil Vapor, Under Investigation
Potential Contaminants of Concern: Tetrachloroethylene (PCE), Trichloroethylene (TCE), Vinyl chloride, Diesel, Gasoline, Kerosene, Waste Oil / Motor / Hydraulic / Lubricating
Site History: The property is currently occupied by Terminal Manufacturing (Terminal), a metal fabrication and machine shop facility for the design and manufacturing of vacuum and pressure vessels, truck tanks and food processing equipment. The property was purchased by Terminal in 1988 from a former trucking company that operated four underground storage tanks (USTs) along the western side of the property. The installation date of the USTs is unknown, however it was reported by the previous property owner that the USTs were emptied of their contents and decommissioned in the late 1970s, approximately 10 years before being purchased by Terminal. In 1999, the four USTs were removed from the Site. It included the removal of two 2,000-gallon waste oil tanks (USTs 3 and 4); one 4,000-gallon diesel (kerosene range) fuel tank (UST 2) and one 2,000- gallon gasoline fuel tank (UST 1) along with the closure and sampling of waste water sumps and

TERMINAL MANUFACTURING, LLC (Continued) **S113043878**

associated piping.

Click here to access the California GeoTracker records for this facility:

Contact:

Global Id:	T10000006388
Contact Type:	Regional Board Caseworker
Contact Name:	RALPH LAMBERT
Organization Name:	SAN FRANCISCO BAY RWQCB (REGION 2)
Address:	1515 CLAY ST. SUITE 1500
City:	OAKLAND
Email:	ralambert@waterboards.ca.gov
Phone Number:	Not reported

Status History:

Global Id:	T10000006388
Status:	Open - Case Begin Date
Status Date:	03/01/2001
Global Id:	T10000006388
Status:	Open - Site Assessment
Status Date:	12/18/2014
Global Id:	T10000006388
Status:	Open - Eligible for Closure
Status Date:	09/08/2016
Global Id:	T10000006388
Status:	Completed - Case Closed
Status Date:	09/12/2016

Regulatory Activities:

Global Id:	T10000006388
Action Type:	RESPONSE
Date:	03/13/2001
Action:	Soil and Water Investigation Report
Global Id:	T10000006388
Action Type:	ENFORCEMENT
Date:	04/01/2015
Action:	Site Visit / Inspection / Sampling
Global Id:	T10000006388
Action Type:	ENFORCEMENT
Date:	01/16/2015
Action:	13267 Requirement
Global Id:	T10000006388
Action Type:	RESPONSE
Date:	05/04/2015
Action:	Soil and Water Investigation Workplan - Addendum - Regulator Responded
Global Id:	T10000006388
Action Type:	RESPONSE
Date:	03/20/2015
Action:	Conceptual Site Model - Regulator Responded

TERMINAL MANUFACTURING, LLC (Continued) **S113043878**

Global Id: T10000006388
Action Type: RESPONSE
Date: 03/19/2015
Action: Interim Remedial Action Plan - Regulator Responded

Global Id: T10000006388
Action Type: RESPONSE
Date: 08/14/2015
Action: Soil and Water Investigation Report - Regulator Responded

Global Id: T10000006388
Action Type: Other
Date: 12/12/2014
Action: Leak Reported

Global Id: T10000006388
Action Type: ENFORCEMENT
Date: 09/12/2016
Action: Closure/No Further Action Letter

Global Id: T10000006388
Action Type: ENFORCEMENT
Date: 06/03/2016
Action: Referral to Regional Board

Global Id: T10000006388
Action Type: ENFORCEMENT
Date: 09/07/2016
Action: Staff Letter

Global Id: T10000006388
Action Type: ENFORCEMENT
Date: 06/16/2016
Action: Notification - Public Notice of Case Closure

Global Id: T10000006388
Action Type: ENFORCEMENT
Date: 10/01/2015
Action: 13267 Requirement

Global Id: T10000006388
Action Type: RESPONSE
Date: 05/12/2016
Action: Other Report / Document

Global Id: T10000006388
Action Type: Other
Date: 03/01/2001
Action: Leak Discovery

Global Id: T10000006388
Action Type: RESPONSE
Date: 08/31/2015
Action: Site Investigation Workplan

Global Id: T10000006388
Action Type: RESPONSE

TERMINAL MANUFACTURING, LLC (Continued) **S113043878**

Date:	02/19/2016
Action:	Soil and Water Investigation Report

SLIC:

Region:	STATE
Facility Status:	**Open - Site Assessment**
Status Date:	06/07/2016
Global Id:	T10000009006
Lead Agency:	SAN FRANCISCO BAY RWQCB (REGION 2)
Lead Agency Case Number:	Not reported
Latitude:	37.87926
Longitude:	-122.30426
Case Type:	Cleanup Program Site
Case Worker:	REL
Local Agency:	Not reported
RB Case Number:	01S0773
File Location:	Regional Board
Potential Media Affected:	Other Groundwater (uses other than drinking water), Soil Vapor, Under Investigation
Potential Contaminants of Concern:	Tetrachloroethylene (PCE), Diesel, Gasoline, Kerosene
Site History:	There is an associated UST case 01-3630.

Click here to access the California GeoTracker records for this facility:

BROWNFIELDS:

Global ID:	T10000009006
Latitude:	37.87926
Longitude:	-122.30426
Project Type:	Cleanup Program Site
Status:	Open - Site Assessment
Status Date:	06/07/2016
Lead Agency:	SAN FRANCISCO BAY RWQCB (REGION 2)
Last Correspondence Date:	07/27/2016
Release Type:	Unknown, Underground Storage Tank System - UST
Contaminant(s) of Concern:	Tetrachloroethylene (PCE), Diesel, Gasoline, Kerosene
Media of Concern:	Other Groundwater (uses other than drinking water), Soil Vapor, Under Investigation
Past Use(s) that Caused Contamination:	MACHINE SHOP, MANUFACTURING - INDUSTRIAL MACHINERY, UNKNOWN
Human Health Exposure Controlled:	INSUFFICIENT DATA
Human Health Exposure Controlled Date:	06/08/2016
Groundwater Migration Controlled:	UNDETERMINED
Groundwater Migration Controlled Date:	06/08/2016
Primary Caseworker Name:	RALPH LAMBERT
Primary Caseworker Organization Name:	SAN FRANCISCO BAY RWQCB (REGION 2)
Primary Caseworker Phone Number:	510-622-2382
Primary Caseworker Address:	1515 CLAY ST. SUITE 1500
Primary Caseworker Address:	OAKLAND
Primary Caseworker Address:	CA
Primary Caseworker Email:	ralambert@waterboards.ca.gov

HAZNET:

envid:	S113043878
Year:	2015
GEPAID:	CAL000056857
Contact:	AJA NAPOLIS
Telephone:	5105263071

TERMINAL MANUFACTURING, LLC (Continued) **S113043878**

Mailing Name:	Not reported
Mailing Address:	707 GILMAN ST
Mailing City,St,Zip:	BERKELEY, CA 947101312
Gen County:	Alameda
TSD EPA ID:	CAD059494310
TSD County:	Santa Clara
Waste Category:	Halogenated solvents (chloroforms, methyl chloride, perchloroethylene, etc)
Disposal Method:	Storage, Bulking, And/Or Transfer Off Site--No Treatment/Reovery (H010-H129) Or (H131-H135)
Tons:	0.9174
Cat Decode:	Halogenated solvents (chloroforms, methyl chloride, perchloroethylene, etc)
Method Decode:	Storage, Bulking, And/Or Transfer Off Site--No Treatment/Reovery (H010-H129) Or (H131-H135)
Facility County:	Alameda

envid:	S113043878
Year:	2015
GEPAID:	CAL000056857
Contact:	AJA NAPOLIS
Telephone:	5105263071
Mailing Name:	Not reported
Mailing Address:	707 GILMAN ST
Mailing City,St,Zip:	BERKELEY, CA 947101312
Gen County:	Alameda
TSD EPA ID:	CAD044429835
TSD County:	Los Angeles
Waste Category:	Liquids with halogenated organic compounds >= 1,000 Mg./L
Disposal Method:	Storage, Bulking, And/Or Transfer Off Site--No Treatment/Reovery (H010-H129) Or (H131-H135)
Tons:	0.9174
Cat Decode:	Liquids with halogenated organic compounds >= 1,000 Mg./L
Method Decode:	Storage, Bulking, And/Or Transfer Off Site--No Treatment/Reovery (H010-H129) Or (H131-H135)
Facility County:	Alameda

envid:	S113043878
Year:	2014
GEPAID:	CAL000056857
Contact:	AJA NAPOLIS
Telephone:	5105263071
Mailing Name:	Not reported
Mailing Address:	707 GILMAN ST
Mailing City,St,Zip:	BERKELEY, CA 947101312
Gen County:	Alameda
TSD EPA ID:	CAD059494310
TSD County:	Santa Clara
Waste Category:	Halogenated solvents (chloroforms, methyl chloride, perchloroethylene, etc)
Disposal Method:	Storage, Bulking, And/Or Transfer Off Site--No Treatment/Reovery (H010-H129) Or (H131-H135)
Tons:	0.4587
Cat Decode:	Not reported
Method Decode:	Not reported
Facility County:	Alameda

envid: S113043878

TERMINAL MANUFACTURING, LLC (Continued) **S113043878**

Year:	2014
GEPAID:	CAL000056857
Contact:	AJA NAPOLIS
Telephone:	5105263071
Mailing Name:	Not reported
Mailing Address:	707 GILMAN ST
Mailing City,St,Zip:	BERKELEY, CA 947101312
Gen County:	Alameda
TSD EPA ID:	CAD059494310
TSD County:	Santa Clara
Waste Category:	Off-specification, aged or surplus organics
Disposal Method:	Storage, Bulking, And/Or Transfer Off Site--No Treatment/Reovery (H010-H129) Or (H131-H135)
Tons:	0.1815
Cat Decode:	Not reported
Method Decode:	Not reported
Facility County:	Alameda

envid:	S113043878
Year:	2013
GEPAID:	CAL000056857
Contact:	AJA NAPOLIS
Telephone:	5105263071
Mailing Name:	Not reported
Mailing Address:	707 GILMAN ST
Mailing City,St,Zip:	BERKELEY, CA 947101312
Gen County:	Alameda
TSD EPA ID:	CAD059494310
TSD County:	Santa Clara
Waste Category:	Not reported
Disposal Method:	Storage, Bulking, And/Or Transfer Off Site--No Treatment/Reovery (H010-H129) Or (H131-H135)
Tons:	0.627
Cat Decode:	Not reported
Method Decode:	Not reported
Facility County:	Not reported

Click this hyperlink while viewing on your computer to access
66 additional CA_HAZNET: record(s) in the EDR Site Report.

90
WSW
1/4-1/2
0.491 mi.
2594 ft.

Relative:
Lower

Actual:
13 ft.

DOVER SALES CO
707 PARK WAY
BERKELEY, CA 94710

RCRA-SQG **1000211413**
CA RESPONSE **CAD981572340**
CA ENVIROSTOR
CA LUST
CA Alameda County CS
CA HIST Cal-Sites
CA SWEEPS UST
CA HIST UST
CA HIST CORTESE

RCRA-SQG:

Date form received by agency:	10/01/1986
Facility name:	DOVER SALES CO
Facility address:	707 PARK WAY BERKELEY, CA 94710
EPA ID:	CAD981572340
Mailing address:	PO BOX 2479 BERKELEY, CA 94702

DOVER SALES CO (Continued) **1000211413**

Contact:	ENVIRONMENTAL MANAGER
Contact address:	707 PARK WAY BERKELEY, CA 94710
Contact country:	US
Contact telephone:	(415) 527-4780
Contact email:	Not reported
EPA Region:	09
Classification:	Small Small Quantity Generator
Description:	Handler: generates more than 100 and less than 1000 kg of hazardous waste during any calendar month and accumulates less than 6000 kg of hazardous waste at any time; or generates 100 kg or less of hazardous waste during any calendar month, and accumulates more than 1000 kg of hazardous waste at any time

Owner/Operator Summary:

Owner/operator name:	EMMERICH JANET
Owner/operator address:	NOT REQUIRED NOT REQUIRED, ME 99999
Owner/operator country:	Not reported
Owner/operator telephone:	(415) 555-1212
Legal status:	Private
Owner/Operator Type:	Owner
Owner/Op start date:	Not reported
Owner/Op end date:	Not reported

Owner/operator name:	NOT REQUIRED
Owner/operator address:	NOT REQUIRED NOT REQUIRED, ME 99999
Owner/operator country:	Not reported
Owner/operator telephone:	(415) 555-1212
Legal status:	Private
Owner/Operator Type:	Operator
Owner/Op start date:	Not reported
Owner/Op end date:	Not reported

Handler Activities Summary:

U.S. importer of hazardous waste:	No
Mixed waste (haz. and radioactive):	No
Recycler of hazardous waste:	No
Transporter of hazardous waste:	No
Treater, storer or disposer of HW:	No
Underground injection activity:	No
On-site burner exemption:	No
Furnace exemption:	No
Used oil fuel burner:	No
Used oil processor:	No
User oil refiner:	No
Used oil fuel marketer to burner:	No
Used oil Specification marketer:	No
Used oil transfer facility:	No
Used oil transporter:	No

Violation Status: No violations found

RESPONSE:

Facility ID:	1990017
Site Type:	State Response

DOVER SALES CO (Continued) **1000211413**

Site Type Detail:	State Response or NPL
Acres:	0.25
National Priorities List:	NO
Cleanup Oversight Agencies:	CITY OF BERKELEY
Lead Agency Description:	BERKELEY, CITY OF
Project Manager:	Claude Jemison
Supervisor:	Karen Toth
Division Branch:	Cleanup Berkeley
Site Code:	Not reported
Site Mgmt. Req.:	NONE SPECIFIED
Assembly:	15
Senate:	09
Special Program Status:	Not reported
Status:	Certified
Status Date:	01/01/1984
Restricted Use:	NO
Funding:	Responsible Party
Latitude:	37.87994
Longitude:	-122.3042
APN:	60-2361-1-1, 60-2361-11, 60-2361-8-1
Past Use:	DISTRIBUTOR - CHEMICAL, PAINT MANUFACTURING, PAINT/DEPAINT FACILITY, PAINT MANUFACTURING, PAINT/DEPAINT FACILITY
Potential COC :	* HYDROCARBON SOLVENTS * CONTAMINATED SOIL Benzene Vinyl chloride 1-Butanol Toluene Xylenes
Confirmed COC:	* HYDROCARBON SOLVENTS * CONTAMINATED SOIL Toluene Vinyl chloride 1-Butanol Benzene Xylenes
Potential Description:	OTH, SOIL, OTH, SOIL
Alias Name:	Not reported
Alias Type:	Not reported

Completed Info:

Completed Area Name:	Not reported
Completed Sub Area Name:	Not reported
Completed Document Type:	Not reported
Completed Date:	Not reported
Comments:	Not reported
Future Area Name:	Not reported
Future Sub Area Name:	Not reported
Future Document Type:	Not reported
Future Due Date:	Not reported
Schedule Area Name:	Not reported
Schedule Sub Area Name:	Not reported
Schedule Document Type:	Not reported
Schedule Due Date:	Not reported
Schedule Revised Date:	Not reported

ENVIROSTOR:

Facility ID:	1990017
Status:	Certified
Status Date:	01/01/1984
Site Code:	Not reported
Site Type:	State Response
Site Type Detailed:	State Response or NPL
Acres:	0.25
NPL:	NO
Regulatory Agencies:	CITY OF BERKELEY

DOVER SALES CO (Continued) **1000211413**

Lead Agency: CITY OF BERKELEY
Program Manager: Claude Jemison
Supervisor: Karen Toth
Division Branch: Cleanup Berkeley
Assembly: 15
Senate: 09
Special Program: Not reported
Restricted Use: NO
Site Mgmt Req: NONE SPECIFIED
Funding: Responsible Party
Latitude: 37.87994
Longitude: -122.3042
APN: 60-2361-1-1, 60-2361-11, 60-2361-8-1
Past Use: DISTRIBUTOR - CHEMICAL, PAINT MANUFACTURING, PAINT/DEPAINT FACILITY, PAINT MANUFACTURING, PAINT/DEPAINT FACILITY
Potential COC: * HYDROCARBON SOLVENTS * CONTAMINATED SOIL Benzene Vinyl chloride 1-Butanol Toluene Xylenes Vinyl chloride Toluene
Confirmed COC: * HYDROCARBON SOLVENTS * CONTAMINATED SOIL Toluene Vinyl chloride 1-Butanol Benzene Xylenes
Potential Description: OTH, SOIL, OTH, SOIL
Alias Name: Not reported
Alias Type: Not reported

Completed Info:
Completed Area Name: Not reported
Completed Sub Area Name: Not reported
Completed Document Type: Not reported
Completed Date: Not reported
Comments: Not reported

Future Area Name: Not reported
Future Sub Area Name: Not reported
Future Document Type: Not reported
Future Due Date: Not reported
Schedule Area Name: Not reported
Schedule Sub Area Name: Not reported
Schedule Document Type: Not reported
Schedule Due Date: Not reported
Schedule Revised Date: Not reported

LUST:
Region: STATE
Global Id: T0600100762
Latitude: 37.880322
Longitude: -122.304619
Case Type: LUST Cleanup Site
Status: Completed - Case Closed
Status Date: 07/24/2000
Lead Agency: ALAMEDA COUNTY LOP
Case Worker: Not reported
Local Agency: Not reported
RB Case Number: NA
LOC Case Number: RO0001202
File Location: All Files are on GeoTracker or in the Local Agency Database
Potential Media Affect: Under Investigation
Potential Contaminants of Concern: Gasoline
Site History: Not reported

DOVER SALES CO (Continued) **1000211413**

Click here to access the California GeoTracker records for this facility:

Contact:

Global Id:	T0600100762
Contact Type:	Regional Board Caseworker
Contact Name:	Regional Water Board
Organization Name:	SAN FRANCISCO BAY RWQCB (REGION 2)
Address:	1515 CLAY ST SUITE 1400
City:	OAKLAND
Email:	Not reported
Phone Number:	Not reported

Status History:

Global Id:	T0600100762
Status:	Open - Case Begin Date
Status Date:	01/12/1990

Global Id:	T0600100762
Status:	Completed - Case Closed
Status Date:	07/24/2000

Regulatory Activities:

Global Id:	T0600100762
Action Type:	Other
Date:	01/12/1990
Action:	Leak Reported

LUST REG 2:

Region:	2
Facility Id:	01-0827
Facility Status:	Post remedial action monitoring
Case Number:	6891
How Discovered:	Tank Closure
Leak Cause:	Structure Failure
Leak Source:	Tank
Date Leak Confirmed:	1/24/1996
Oversight Program:	LUST
Prelim. Site Assesment Wokplan Submitted:	Not reported
Preliminary Site Assesment Began:	Not reported
Pollution Characterization Began:	Not reported
Pollution Remediation Plan Submitted:	Not reported
Date Remediation Action Underway:	Not reported
Date Post Remedial Action Monitoring Began:	1/2/1965

Alameda County CS:

Status:	Case Closed
Record Id:	RO0001202
PE:	5602
Facility Status:	Case Closed

Calsite:

Region:	BERKELEY
Facility ID:	01990017

DOVER SALES CO (Continued) **1000211413**

Facility Type:	RP
Type:	RESPONSIBLE PARTY
Branch:	NC
Branch Name:	NORTH COAST
File Name:	Not reported
State Senate District:	01011984
Status:	CERTIFIED AS HAVING BEEN REMEDIED SATISFACTORILY UNDER DTSC OVERSIGHT
Status Name:	CERTIFIED
Lead Agency:	OTHER LOCAL AGENCIES
NPL:	Not reported
SIC Code:	99
SIC Name:	NONCLASSIFIABLE ESTABLISHMENTS
Access:	Not reported
Cortese:	Not reported
Hazardous Ranking Score:	Not reported
Date Site Hazard Ranked:	Not reported
Groundwater Contamination:	Not reported
Staff Member Responsible for Site:	CJEMISON
Supervisor Responsible for Site:	Not reported
Region Water Control Board:	SF
Region Water Control Board Name:	SAN FRANCISCO BAY
Lat/Long Direction:	Not reported
Lat/Long (dms):	0 0 0 / 0 0 0
Lat/long Method:	Not reported
Lat/Long Description:	Not reported
State Assembly District Code:	14
State Senate District Code:	09
Facility ID:	01990017
Activity:	CERT
Activity Name:	CERTIFICATION
AWP Code:	Not reported
Proposed Budget:	0
AWP Completion Date:	Not reported
Revised Due Date:	Not reported
Comments Date:	11221989
Est Person-Yrs to complete:	0
Estimated Size:	Not reported
Request to Delete Activity:	Not reported
Activity Status:	CERT
Definition of Status:	CERTIFIED
Liquids Removed (Gals):	0
Liquids Treated (Gals):	0
Action Included Capping:	Not reported
Well Decommissioned:	Not reported
Action Included Fencing:	Not reported
Removal Action Certification:	Not reported
Activity Comments:	Not reported
For Commercial Reuse:	0
For Industrial Reuse:	0
For Residential Reuse:	0
Unknown Type:	0
Facility ID:	01990017
Activity:	RA
Activity Name:	REMOVAL ACTION
AWP Code:	SOIL
Proposed Budget:	0
AWP Completion Date:	Not reported

DOVER SALES CO (Continued) **1000211413**

Revised Due Date:	Not reported
Comments Date:	04171984
Est Person-Yrs to complete:	0
Estimated Size:	Not reported
Request to Delete Activity:	Not reported
Activity Status:	CERT
Definition of Status:	CERTIFIED
Liquids Removed (Gals):	26
Liquids Treated (Gals):	0
Action Included Capping:	Not reported
Well Decommissioned:	Not reported
Action Included Fencing:	Not reported
Removal Action Certification:	N
Activity Comments:	Not reported
For Commercial Reuse:	0
For Industrial Reuse:	0
For Residential Reuse:	0
Unknown Type:	0
Facility ID:	01990017
Activity:	RA
Activity Name:	REMOVAL ACTION
AWP Code:	UGTS
Proposed Budget:	0
AWP Completion Date:	Not reported
Revised Due Date:	Not reported
Comments Date:	11221989
Est Person-Yrs to complete:	0
Estimated Size:	Not reported
Request to Delete Activity:	Not reported
Activity Status:	CERT
Definition of Status:	CERTIFIED
Liquids Removed (Gals):	0
Liquids Treated (Gals):	0
Action Included Capping:	Not reported
Well Decommissioned:	Not reported
Action Included Fencing:	Not reported
Removal Action Certification:	N
Activity Comments:	7 TANKS REMOVED
For Commercial Reuse:	0
For Industrial Reuse:	0
For Residential Reuse:	0
Unknown Type:	0
Alternate Address:	707 PARK WAY
Alternate City,St,Zip:	BERKELEY, CA 94710
Alternate Address:	1220 FOURTH STREET
Alternate City,St,Zip:	BERKELEY, CA 94710
Background Info:	The site is in an industrial area and is still operated by Dover Sales. Dover Sales (DS) is a chemical distributor for paint and coating industries and is located at 1220 Fourth Street. DS had seven underground material storage tanks that contained petroleum naphtha, methyl ethyl ketone and toluene. Precision Technical Coatings (PTC) manufactures industrial coatings, water and solvent base paints and is located behind the DS site. In response to an employee's complaint, the Dover Sales and Precision Technical Coating (PTC) sites were inspected. Soil samples were taken. Soil samples taken from the Dover Sales site found 2-butanone, 1-butanol and various alkanes and aromatics.

DOVER SALES CO (Continued) **1000211413**

Comments Date: 04171984
Comments: Completed RA. A total of about 26 cubic yards of contaminated
Comments Date: 04171984
Comments: soil was removed.
Comments Date: 11221989
Comments: Completed RA. Seven underground storage tanks (USTs) were
Comments Date: 11221989
Comments: removed from the site. The USTs contained toluene, methyl ethyl
Comments Date: 11221989
Comments: ketone (2-butanone), xylenes, mineral spirits (paint-related
Comments Date: 11221989
Comments: materials), lactol spirits (petroleum naptha), special
Comments Date: 11221989
Comments: naptholite 66/3, and a mixture of these chemicals. Hydrocarbons
Comments Date: 11221989
Comments: were discovered in soil and groundwater during tank removal, and
Comments Date: 11221989
Comments: three monitoring wells were installed on March 30, 1990.
Comments Date: 11221989
Comments: Analysis of soil samples collected during the groundwater
Comments Date: 11221989
Comments: monitoring well installation indicated up to 1,800 parts per
Comments Date: 11221989
Comments: million (ppm) toluene, 24 ppm ethylbenzene, 77 ppm xylenes and
Comments Date: 11221989
Comments: 3.6 ppm chlorobenzene. Annual groundwater monitoring had been
Comments Date: 11221989
Comments: conducted since 1990 and the City of Berkeley received all
Comments Date: 11221989
Comments: reports. In general, groundwater concentration levels had
Comments Date: 11221989
Comments: dropped: toluene (21,000 ppb in 1990 to 25 ppb in 2001),
Comments Date: 11221989
Comments: benzene (610 ppb in 1990 to 15 ppb in 2001), ethylbenzene (310
Comments Date: 11221989
Comments: ppb in 1990 to 1.3 ppb in 2001), total xylenes (420 ppb in 1990
Comments Date: 11221989
Comments: to 9.8 ppb in 2001), and TPH gas (370,000 ppb in 1990 to 310 ppb
Comments Date: 11221989
Comments: in 2001).
ID Name: Not reported
ID Value: Not reported
Alternate Name: DOVER SALES
Alternate Name: PRECISION TECHNICAL COATING
Alternate Name: Not reported
Special Programs Code: Not reported
Special Programs Name: Not reported

SWEEPS UST:
Status: Not reported
Comp Number: 1248
Number: Not reported
Board Of Equalization: 44-001449
Referral Date: Not reported
Action Date: Not reported
Created Date: Not reported
Owner Tank Id: Not reported

DOVER SALES CO (Continued) **1000211413**

SWRCB Tank Id:	01-020-001248-000001
Tank Status:	Not reported
Capacity:	500
Active Date:	Not reported
Tank Use:	UNKNOWN
STG:	PRODUCT
Content:	Not reported
Number Of Tanks:	7

Status:	Not reported
Comp Number:	1248
Number:	Not reported
Board Of Equalization:	44-001449
Referral Date:	Not reported
Action Date:	Not reported
Created Date:	Not reported
Owner Tank Id:	Not reported
SWRCB Tank Id:	01-020-001248-000002
Tank Status:	Not reported
Capacity:	500
Active Date:	Not reported
Tank Use:	CHEMICAL
STG:	PRODUCT
Content:	Not reported
Number Of Tanks:	Not reported

Status:	Not reported
Comp Number:	1248
Number:	Not reported
Board Of Equalization:	44-001449
Referral Date:	Not reported
Action Date:	Not reported
Created Date:	Not reported
Owner Tank Id:	Not reported
SWRCB Tank Id:	01-020-001248-000003
Tank Status:	Not reported
Capacity:	500
Active Date:	Not reported
Tank Use:	HAZARDOUS
STG:	PRODUCT
Content:	Not reported
Number Of Tanks:	Not reported

Status:	Not reported
Comp Number:	1248
Number:	Not reported
Board Of Equalization:	44-001449
Referral Date:	Not reported
Action Date:	Not reported
Created Date:	Not reported
Owner Tank Id:	Not reported
SWRCB Tank Id:	01-020-001248-000004
Tank Status:	Not reported
Capacity:	4000
Active Date:	Not reported
Tank Use:	CHEMICAL
STG:	PRODUCT

DOVER SALES CO (Continued) **1000211413**

Content: Not reported
Number Of Tanks: Not reported

Status: Not reported
Comp Number: 1248
Number: Not reported
Board Of Equalization: 44-001449
Referral Date: Not reported
Action Date: Not reported
Created Date: Not reported
Owner Tank Id: Not reported
SWRCB Tank Id: 01-020-001248-000005
Tank Status: Not reported
Capacity: 4000
Active Date: Not reported
Tank Use: CHEMICAL
STG: PRODUCT
Content: Not reported
Number Of Tanks: Not reported

Status: Not reported
Comp Number: 1248
Number: Not reported
Board Of Equalization: 44-001449
Referral Date: Not reported
Action Date: Not reported
Created Date: Not reported
Owner Tank Id: Not reported
SWRCB Tank Id: 01-020-001248-000006
Tank Status: Not reported
Capacity: 6000
Active Date: Not reported
Tank Use: CHEMICAL
STG: PRODUCT
Content: Not reported
Number Of Tanks: Not reported

Status: Not reported
Comp Number: 1248
Number: Not reported
Board Of Equalization: 44-001449
Referral Date: Not reported
Action Date: Not reported
Created Date: Not reported
Owner Tank Id: Not reported
SWRCB Tank Id: 01-020-001248-000007
Tank Status: Not reported
Capacity: 2000
Active Date: Not reported
Tank Use: EMPTY
STG: PRODUCT
Content: Not reported
Number Of Tanks: Not reported

HIST UST:
File Number: Not reported
URL: Not reported

DOVER SALES CO (Continued) **1000211413**

Region:	STATE
Facility ID:	00000001248
Facility Type:	Other
Other Type:	SOLVENT
Contact Name:	VICTOR EMMERICH
Telephone:	4155274780
Owner Name:	DOVE CHEMICAL CORPORATION
Owner Address:	707 PARKWAY
Owner City,St,Zip:	BERKELEY, CA 94710
Total Tanks:	0007
Tank Num:	001
Container Num:	1
Year Installed:	Not reported
Tank Capacity:	00000550
Tank Used for:	PRODUCT
Type of Fuel:	Not reported
Container Construction Thickness:	Not reported
Leak Detection:	Visual, Stock Inventor
Tank Num:	002
Container Num:	2
Year Installed:	Not reported
Tank Capacity:	00000550
Tank Used for:	PRODUCT
Type of Fuel:	Not reported
Container Construction Thickness:	Not reported
Leak Detection:	Visual, Stock Inventor
Tank Num:	003
Container Num:	3
Year Installed:	Not reported
Tank Capacity:	00000550
Tank Used for:	PRODUCT
Type of Fuel:	Not reported
Container Construction Thickness:	Not reported
Leak Detection:	Visual
Tank Num:	004
Container Num:	4
Year Installed:	Not reported
Tank Capacity:	00004000
Tank Used for:	PRODUCT
Type of Fuel:	Not reported
Container Construction Thickness:	Not reported
Leak Detection:	Visual, Stock Inventor
Tank Num:	005
Container Num:	5
Year Installed:	Not reported
Tank Capacity:	00004000
Tank Used for:	PRODUCT
Type of Fuel:	Not reported
Container Construction Thickness:	Not reported
Leak Detection:	Visual, Stock Inventor
Tank Num:	006

DOVER SALES CO (Continued) **1000211413**

Container Num: 6
Year Installed: Not reported
Tank Capacity: 00006000
Tank Used for: PRODUCT
Type of Fuel: Not reported
Container Construction Thickness: Not reported
Leak Detection: Visual, Stock Inventor

Tank Num: 007
Container Num: 7
Year Installed: Not reported
Tank Capacity: 00002000
Tank Used for: PRODUCT
Type of Fuel: Not reported
Container Construction Thickness: Not reported
Leak Detection: Visual, Stock Inventor

HIST CORTESE:
Region: CORTESE
Facility County Code: 1
Reg By: LTNKA
Reg Id: 01-0827

V91 **MANASSE BLOCK TANNING CO#** **SEMS-ARCHIVE** **1000158254**
WSW **1300 4TH ST** **RCRA-SQG** **CAD009125204**
1/4-1/2 **BERKELEY, CA 94710** **CA ENVIROSTOR**
0.493 mi. **CA LUST**
2602 ft. **Site 2 of 2 in cluster V** **CA HIST UST**
CA FID UST
Relative: **FINDS**
Lower **ECHO**
CA HIST CORTESE

Actual:
13 ft.

SEMS-ARCHIVE:
Site ID: 903492
EPA ID: CAD009125204
Federal Facility: N
NPL: Not on the NPL
Non NPL Status: NFRAP-Site does not qualify for the NPL based on existing information

Following information was gathered from the prior CERCLIS update completed in 10/2013:
Site ID: 0903492
Federal Facility: Not a Federal Facility
NPL Status: Not on the NPL
Non NPL Status: NFRAP-Site does not qualify for the NPL based on existing information

CERCLIS-NFRAP Site Contact Details:
Contact Sequence ID: 13286251.00000
Person ID: 13003854.00000

Contact Sequence ID: 13291846.00000
Person ID: 13003858.00000

Contact Sequence ID: 13297704.00000
Person ID: 13004003.00000

MANASSE BLOCK TANNING CO# (Continued) **1000158254**

CERCLIS-NFRAP Assessment History:

Action:	DISCOVERY
Date Started:	/ /
Date Completed:	11/01/87
Priority Level:	Not reported
Action:	ARCHIVE SITE
Date Started:	/ /
Date Completed:	12/13/88
Priority Level:	Not reported
Action:	PRELIMINARY ASSESSMENT
Date Started:	/ /
Date Completed:	12/13/88
Priority Level:	NFRAP-Site does not qualify for the NPL based on existing information

RCRA-SQG:

Date form received by agency:	09/01/1996
Facility name:	MANASSE BLOCK TANNING CO#
Facility address:	1300 4TH ST BERKELEY, CA 94710
EPA ID:	CAD009125204
Mailing address:	4TH ST BERKELEY, CA 94710
Contact:	Not reported
Contact address:	Not reported Not reported
Contact country:	US
Contact telephone:	Not reported
Contact email:	Not reported
EPA Region:	09
Classification:	Small Small Quantity Generator
Description:	Handler: generates more than 100 and less than 1000 kg of hazardous waste during any calendar month and accumulates less than 6000 kg of hazardous waste at any time; or generates 100 kg or less of hazardous waste during any calendar month, and accumulates more than 1000 kg of hazardous waste at any time

Owner/Operator Summary:

Owner/operator name:	NOT REQUIRED
Owner/operator address:	NOT REQUIRED NOT REQUIRED, ME 99999
Owner/operator country:	Not reported
Owner/operator telephone:	(415) 555-1212
Legal status:	Private
Owner/Operator Type:	Operator
Owner/Op start date:	Not reported
Owner/Op end date:	Not reported
Owner/operator name:	EDELSTEIN HAROLD
Owner/operator address:	NOT REQUIRED NOT REQUIRED, ME 99999
Owner/operator country:	Not reported
Owner/operator telephone:	(415) 555-1212
Legal status:	Private
Owner/Operator Type:	Owner

MANASSE BLOCK TANNING CO# (Continued) **1000158254**

Owner/Op start date: Not reported
Owner/Op end date: Not reported

Handler Activities Summary:
U.S. importer of hazardous waste: No
Mixed waste (haz. and radioactive): No
Recycler of hazardous waste: No
Transporter of hazardous waste: No
Treater, storer or disposer of HW: No
Underground injection activity: No
On-site burner exemption: No
Furnace exemption: No
Used oil fuel burner: No
Used oil processor: No
User oil refiner: No
Used oil fuel marketer to burner: No
Used oil Specification marketer: No
Used oil transfer facility: No
Used oil transporter: No

Violation Status: No violations found

ENVIROSTOR:
Facility ID: 1310004
Status: Refer: Other Agency
Status Date: 06/27/1994
Site Code: Not reported
Site Type: Historical
Site Type Detailed: * Historical
Acres: Not reported
NPL: NO
Regulatory Agencies: NONE SPECIFIED
Lead Agency: NONE SPECIFIED
Program Manager: Not reported
Supervisor: Referred - Not Assigned
Division Branch: Cleanup Berkeley
Assembly: 15
Senate: 09
Special Program: * CERC2
Restricted Use: NO
Site Mgmt Req: NONE SPECIFIED
Funding: Not reported
Latitude: 37.87827
Longitude: -122.3038
APN: NONE SPECIFIED
Past Use: NONE SPECIFIED
Potential COC: * HYDROCARBON SOLVENTS * CONTAMINATED SOIL * UNSPECIFIED ACID SOLUTION * WASTE OIL & MIXED OIL * UNSPECIFIED ORGANIC LIQUID MIXTURE Chromium VI
Confirmed COC: NONE SPECIFIED
Potential Description: NONE SPECIFIED
Alias Name: Not reported
Alias Type: Not reported

Completed Info:
Completed Area Name: Not reported
Completed Sub Area Name: Not reported
Completed Document Type: Not reported

MANASSE BLOCK TANNING CO# (Continued) **1000158254**

Completed Date:	Not reported
Comments:	Not reported
Future Area Name:	Not reported
Future Sub Area Name:	Not reported
Future Document Type:	Not reported
Future Due Date:	Not reported
Schedule Area Name:	Not reported
Schedule Sub Area Name:	Not reported
Schedule Document Type:	Not reported
Schedule Due Date:	Not reported
Schedule Revised Date:	Not reported

LUST:

Region:	STATE
Global Id:	T0600102141
Latitude:	37.8789106
Longitude:	-122.3035225
Case Type:	LUST Cleanup Site
Status:	Completed - Case Closed
Status Date:	03/27/1998
Lead Agency:	BERKELEY, CITY OF
Case Worker:	GAF
Local Agency:	BERKELEY, CITY OF
RB Case Number:	01-2328
LOC Case Number:	01-2328
File Location:	Not reported
Potential Media Affect:	Soil
Potential Contaminants of Concern:	Gasoline
Site History:	Not reported

Click here to access the California GeoTracker records for this facility:

Contact:

Global Id:	T0600102141
Contact Type:	Local Agency Caseworker
Contact Name:	GEOFFERY FIEDLER
Organization Name:	BERKELEY, CITY OF
Address:	2118 MILVIA STREET 3RD FLOOR
City:	BERKELEY
Email:	gfiedler@ci.berkeley.ca.us
Phone Number:	Not reported
Global Id:	T0600102141
Contact Type:	Regional Board Caseworker
Contact Name:	Regional Water Board
Organization Name:	SAN FRANCISCO BAY RWQCB (REGION 2)
Address:	1515 CLAY ST SUITE 1400
City:	OAKLAND
Email:	Not reported
Phone Number:	Not reported

Status History:

Global Id:	T0600102141
Status:	Open - Case Begin Date
Status Date:	12/09/1985

MANASSE BLOCK TANNING CO# (Continued) **1000158254**

Global Id: T0600102141
Status: Open - Site Assessment
Status Date: 12/09/1985

Global Id: T0600102141
Status: Open - Site Assessment
Status Date: 03/26/1998

Global Id: T0600102141
Status: Completed - Case Closed
Status Date: 03/27/1998

Regulatory Activities:
Global Id: T0600102141
Action Type: Other
Date: 05/30/1986
Action: Leak Stopped

Global Id: T0600102141
Action Type: Other
Date: 05/30/1986
Action: Leak Reported

Global Id: T0600102141
Action Type: ENFORCEMENT
Date: 03/27/1998
Action: Closure/No Further Action Letter

Global Id: T0600102141
Action Type: Other
Date: 05/30/1986
Action: Leak Discovery

LUST REG 2:
Region: 2
Facility Id: 01-2328
Facility Status: Case Closed
Case Number: 01-2328
How Discovered: Tank Closure
Leak Cause: Structure Failure
Leak Source: Tank
Date Leak Confirmed: 3/27/1998
Oversight Program: LUST
Prelim. Site Assesment Wokplan Submitted: Not reported
Preliminary Site Assesment Began: 12/9/1985
Pollution Characterization Began: Not reported
Pollution Remediation Plan Submitted: Not reported
Date Remediation Action Underway: Not reported
Date Post Remedial Action Monitoring Began: Not reported

HIST UST:
File Number: Not reported
URL: Not reported
Region: STATE
Facility ID: 00000013092

MANASSE BLOCK TANNING CO# (Continued) **1000158254**

Facility Type:	Other
Other Type:	TANNERY
Contact Name:	R. MALKASSIAN/M. PLUMEZ
Telephone:	4155258648
Owner Name:	MANASSE-BLOCK TANNING CO.
Owner Address:	1300 FOURTH ST.
Owner City,St,Zip:	BERKELEY, CA 94710
Total Tanks:	0001

Tank Num:	001
Container Num:	1
Year Installed:	Not reported
Tank Capacity:	00000000
Tank Used for:	PRODUCT
Type of Fuel:	DIESEL
Container Construction Thickness:	Not reported
Leak Detection:	Visual

CA FID UST:

Facility ID:	01003121
Regulated By:	UTNKA
Regulated ID:	00013092
Cortese Code:	Not reported
SIC Code:	Not reported
Facility Phone:	4155258648
Mail To:	Not reported
Mailing Address:	SAME
Mailing Address 2:	Not reported
Mailing City,St,Zip:	BERKELEY 94710
Contact:	Not reported
Contact Phone:	Not reported
DUNs Number:	Not reported
NPDES Number:	Not reported
EPA ID:	Not reported
Comments:	Not reported
Status:	Active

FINDS:

Registry ID: 110002635168

Environmental Interest/Information System
RCRAInfo is a national information system that supports the Resource Conservation and Recovery Act (RCRA) program through the tracking of events and activities related to facilities that generate, transport, and treat, store, or dispose of hazardous waste. RCRAInfo allows RCRA program staff to track the notification, permit, compliance, and corrective action activities required under RCRA.

ECHO:

Envid:	1000158254
Registry ID:	110002635168
DFR URL:	http://echo.epa.gov/detailed_facility_report?fid=110002635168

MANASSE BLOCK TANNING CO# (Continued) **1000158254**

HIST CORTESE:
Region: CORTESE
Facility County Code: 1
Reg By: LTNKA
Reg Id: 01-2328

92
South
1/2-1
0.537 mi.
2837 ft.

COSHELL LAUNDRY
1634 SAN PABLO AVE
BERKELEY, CA 94704

CA LUST **S100226249**
CA HIST CORTESE **N/A**
CA Notify 65

Relative:
Lower

Actual:
41 ft.

LUST REG 2:
Region: 2
Facility Id: 01-0459
Facility Status: Post remedial action monitoring
Case Number: 01-0459
How Discovered: Tank Closure
Leak Cause: Structure Failure
Leak Source: Tank
Date Leak Confirmed: 10/31/1989
Oversight Program: LUST
Prelim. Site Assesment Wokplan Submitted: 9/30/1991
Preliminary Site Assesment Began: Not reported
Pollution Characterization Began: Not reported
Pollution Remediation Plan Submitted: Not reported
Date Remediation Action Underway: Not reported
Date Post Remedial Action Monitoring Began: 1/2/1965

HIST CORTESE:
Region: CORTESE
Facility County Code: 1
Reg By: LTNKA
Reg Id: 01-0459

NOTIFY 65:
Date Reported: Not reported
Staff Initials: Not reported
Board File Number: Not reported
Facility Type: Not reported
Discharge Date: Not reported
Issue Date: Not reported
Incident Description: Not reported

W93
West
1/2-1
0.568 mi.
3000 ft.

ALCAN INGOT & POWDERS
1069 SECOND STREET
BERKELEY, CA 94710

Site 1 of 3 in cluster W

CA ENVIROSTOR **S109467216**
CA HWP **N/A**

Relative:
Lower

Actual:
13 ft.

ENVIROSTOR:
Facility ID: 80001353
Status: No Further Action
Status Date: 12/31/1999
Site Code: Not reported

ALCAN INGOT & POWDERS (Continued) **S109467216**

Site Type: Corrective Action
Site Type Detailed: Corrective Action
Acres: 11
NPL: NO
Regulatory Agencies: RWQCB 2 - San Francisco Bay
Lead Agency: RWQCB 2 - San Francisco Bay
Program Manager: Not reported
Supervisor: Referred - Not Assigned
Division Branch: Cleanup Berkeley
Assembly: 15
Senate: 09
Special Program: Not reported
Restricted Use: NO
Site Mgmt Req: NONE SPECIFIED
Funding: Not reported
Latitude: 37.88254
Longitude: -122.3073
APN: NONE SPECIFIED
Past Use: MANUFACTURING - METAL
Potential COC: NONE SPECIFIED No Contaminants found
Confirmed COC: 31000-NO
Potential Description: NMA
Alias Name: CAD027909886
Alias Type: EPA Identification Number
Alias Name: 80001353
Alias Type: Envirostor ID Number

Completed Info:
Completed Area Name: PROJECT WIDE
Completed Sub Area Name: Not reported
Completed Document Type: RCRA Facility Assessment Report
Completed Date: 12/31/1999
Comments: The RFA has determined that no further corrective action is needed for this site. This RFA fulfilled a commitment made under the Grant Workplan for FY99-00.

Completed Area Name: PROJECT WIDE
Completed Sub Area Name: Not reported
Completed Document Type: * CA Process is Terminated
Completed Date: 12/31/1999
Comments: The RB concurred that the soil remediation at the former Alcan site met the cleanup requirements stipulated in its letter dated December 12, 1995. A Certificate of Completion dated Dec 16, 98 was issued by RWQCB for NFA. DTSC issued NFA Dec, 99.

Completed Area Name: PROJECT WIDE
Completed Sub Area Name: Not reported
Completed Document Type: Groundwater Migration Controlled
Completed Date: 08/15/2006
Comments: Not reported

Completed Area Name: PROJECT WIDE
Completed Sub Area Name: Not reported
Completed Document Type: Human Exposure Controlled
Completed Date: 08/04/2006
Comments: Not reported

Completed Area Name: PROJECT WIDE

ALCAN INGOT & POWDERS (Continued) **S109467216**

Completed Sub Area Name: Not reported
Completed Document Type: * Other Instrument
Completed Date: 12/31/1999
Comments: Not reported

Completed Area Name: PROJECT WIDE
Completed Sub Area Name: Not reported
Completed Document Type: * Remedy Selected
Completed Date: 07/24/2007
Comments: Not reported

Completed Area Name: PROJECT WIDE
Completed Sub Area Name: Not reported
Completed Document Type: Remedy Constructed
Completed Date: 10/11/2007
Comments: Not reported

Future Area Name: Not reported
Future Sub Area Name: Not reported
Future Document Type: Not reported
Future Due Date: Not reported
Schedule Area Name: Not reported
Schedule Sub Area Name: Not reported
Schedule Document Type: Not reported
Schedule Due Date: Not reported
Schedule Revised Date: Not reported

HWP:
EPA Id: CAD027909886
Cleanup Status: PROTECTIVE FILER
Latitude: 37.88254
Longitude: -122.3073
Facility Type: Historical - Non-Operating
Facility Size: Not reported
Team: Not reported
Supervisor: Not reported
Site Code: Not reported
Assembly District: 15
Senate District: 09
Public Information Officer: Not reported
Public Information Officer: Not reported

Activities:
EPA Id: CAD027909886
Facility Type: Historical - Non-Operating
Unit Names: CONTAIN1, TANKSTR1
Event Description: Protective Filer Status - PROTECTIVE FILER (APPROVED)
Actual Date: 07/16/1983

EPA Id: CAD027909886
Facility Type: Historical - Non-Operating
Unit Names: CONTAIN1, TANKSTR1
Event Description: Protective Filer Status - PROTECTIVE FILER (RECEIVED)
Actual Date: 06/16/1983

W94 West 1/2-1 0.568 mi. 3000 ft. | **ALCAN INGOT & POWDERS**
1069 SECOND ST
BERKELEY, CA 94710

Site 2 of 3 in cluster W

CORRACTS
RCRA-TSDF
RCRA-SQG
2020 COR ACTION

1000150501
CAD027909886

Relative: Lower

Actual: 13 ft.

CORRACTS:

EPA ID:	CAD027909886
EPA Region:	9
Area Name:	ENTIRE FACILITY
Actual Date:	20060502
Action:	CA075LO - CA Prioritization, Facility or area was assigned a low corrective action priority
NAICS Code(s):	325188 331 331 All Other Basic Inorganic Chemical Manufacturing Primary Metal Manufacturing Primary Metal Manufacturing
Original schedule date:	Not reported
Schedule end date:	Not reported

EPA ID:	CAD027909886
EPA Region:	9
Area Name:	ENTIRE FACILITY
Actual Date:	20060804
Action:	CA725YE - Current Human Exposures Under Control, Yes, Current Human Exposures Under Control has been verified
NAICS Code(s):	325188 331 331 All Other Basic Inorganic Chemical Manufacturing Primary Metal Manufacturing Primary Metal Manufacturing
Original schedule date:	20060804
Schedule end date:	Not reported

EPA ID:	CAD027909886
EPA Region:	9
Area Name:	ENTIRE FACILITY
Actual Date:	20071011
Action:	CA550RC
NAICS Code(s):	325188 331 331 All Other Basic Inorganic Chemical Manufacturing Primary Metal Manufacturing Primary Metal Manufacturing
Original schedule date:	20071011
Schedule end date:	Not reported

EPA ID:	CAD027909886
EPA Region:	9
Area Name:	ENTIRE FACILITY
Actual Date:	20060815
Action:	CA750YE - Migration of Contaminated Groundwater under Control, Yes, Migration of Contaminated Groundwater Under Control has been verified
NAICS Code(s):	325188 331 331 All Other Basic Inorganic Chemical Manufacturing Primary Metal Manufacturing Primary Metal Manufacturing
Original schedule date:	20060815
Schedule end date:	Not reported

ALCAN INGOT & POWDERS (Continued) **1000150501**

EPA ID: CAD027909886
EPA Region: 9
Area Name: ENTIRE FACILITY
Actual Date: 20060815
Action: CA725YE - Current Human Exposures Under Control, Yes, Current Human Exposures Under Control has been verified
NAICS Code(s): 325188 331 331
All Other Basic Inorganic Chemical Manufacturing
Primary Metal Manufacturing
Primary Metal Manufacturing
Original schedule date: Not reported
Schedule end date: Not reported

EPA ID: CAD027909886
EPA Region: 9
Area Name: ENTIRE FACILITY
Actual Date: 20060815
Action: CA750YE - Migration of Contaminated Groundwater under Control, Yes, Migration of Contaminated Groundwater Under Control has been verified
NAICS Code(s): 325188 331 331
All Other Basic Inorganic Chemical Manufacturing
Primary Metal Manufacturing
Primary Metal Manufacturing
Original schedule date: Not reported
Schedule end date: Not reported

EPA ID: CAD027909886
EPA Region: 9
Area Name: ENTIRE FACILITY
Actual Date: 20070724
Action: CA400 - Date For Remedy Selection (CM Imposed)
NAICS Code(s): 325188 331 331
All Other Basic Inorganic Chemical Manufacturing
Primary Metal Manufacturing
Primary Metal Manufacturing
Original schedule date: Not reported
Schedule end date: Not reported

EPA ID: CAD027909886
EPA Region: 9
Area Name: ENTIRE FACILITY
Actual Date: 20070724
Action: CA400 - Date For Remedy Selection (CM Imposed)
NAICS Code(s): 325188 331 331
All Other Basic Inorganic Chemical Manufacturing
Primary Metal Manufacturing
Primary Metal Manufacturing
Original schedule date: 20070724
Schedule end date: Not reported

EPA ID: CAD027909886
EPA Region: 9
Area Name: SWMU #11 Drum storage area
Actual Date: 20080325
Action: CA550RC
NAICS Code(s): 325188 331 331
All Other Basic Inorganic Chemical Manufacturing

ALCAN INGOT & POWDERS (Continued) **1000150501**

Primary Metal Manufacturing
Primary Metal Manufacturing
Original schedule date: 20080325
Schedule end date: Not reported

EPA ID: CAD027909886
EPA Region: 9
Area Name: SWMU #10 Building 44
Actual Date: 20080325
Action: CA550RC
NAICS Code(s): 325188 331 331
All Other Basic Inorganic Chemical Manufacturing
Primary Metal Manufacturing
Primary Metal Manufacturing
Original schedule date: 20080325
Schedule end date: Not reported

EPA ID: CAD027909886
EPA Region: 9
Area Name: SWMU #9 Building 35
Actual Date: 20080325
Action: CA550RC
NAICS Code(s): 325188 331 331
All Other Basic Inorganic Chemical Manufacturing
Primary Metal Manufacturing
Primary Metal Manufacturing
Original schedule date: 20080325
Schedule end date: Not reported

EPA ID: CAD027909886
EPA Region: 9
Area Name: SWMU #8 Building 34
Actual Date: 20080325
Action: CA550RC
NAICS Code(s): 325188 331 331
All Other Basic Inorganic Chemical Manufacturing
Primary Metal Manufacturing
Primary Metal Manufacturing
Original schedule date: 20080325
Schedule end date: Not reported

EPA ID: CAD027909886
EPA Region: 9
Area Name: SWMU #7 Building 29
Actual Date: 20080325
Action: CA550RC
NAICS Code(s): 325188 331 331
All Other Basic Inorganic Chemical Manufacturing
Primary Metal Manufacturing
Primary Metal Manufacturing
Original schedule date: 20080325
Schedule end date: Not reported

EPA ID: CAD027909886
EPA Region: 9
Area Name: SWMU #6 Building 20
Actual Date: 20080325

ALCAN INGOT & POWDERS (Continued) **1000150501**

Action: CA550RC
NAICS Code(s): 325188 331 331
All Other Basic Inorganic Chemical Manufacturing
Primary Metal Manufacturing
Primary Metal Manufacturing
Original schedule date: 20080325
Schedule end date: Not reported

EPA ID: CAD027909886
EPA Region: 9
Area Name: SWMU #5 Buildings 14 and 16
Actual Date: 20080325
Action: CA550RC
NAICS Code(s): 325188 331 331
All Other Basic Inorganic Chemical Manufacturing
Primary Metal Manufacturing
Primary Metal Manufacturing
Original schedule date: 20080325
Schedule end date: Not reported

EPA ID: CAD027909886
EPA Region: 9
Area Name: SWMU #4 Buildings 8 and13
Actual Date: 20080325
Action: CA550RC
NAICS Code(s): 325188 331 331
All Other Basic Inorganic Chemical Manufacturing
Primary Metal Manufacturing
Primary Metal Manufacturing
Original schedule date: 20080325
Schedule end date: Not reported

EPA ID: CAD027909886
EPA Region: 9
Area Name: SWMU #3 Buildings 41, 42, and 43
Actual Date: 20080325
Action: CA550RC
NAICS Code(s): 325188 331 331
All Other Basic Inorganic Chemical Manufacturing
Primary Metal Manufacturing
Primary Metal Manufacturing
Original schedule date: 20080325
Schedule end date: Not reported

EPA ID: CAD027909886
EPA Region: 9
Area Name: SWMU #2 Buildings 37, 38, and 39
Actual Date: 20080325
Action: CA550RC
NAICS Code(s): 325188 331 331
All Other Basic Inorganic Chemical Manufacturing
Primary Metal Manufacturing
Primary Metal Manufacturing
Original schedule date: 20080325
Schedule end date: Not reported

EPA ID: CAD027909886

ALCAN INGOT & POWDERS (Continued) **1000150501**

EPA Region: 9
Area Name: SWMU #1 Building 36
Actual Date: 20080325
Action: CA550RC
NAICS Code(s): 325188 331 331
All Other Basic Inorganic Chemical Manufacturing
Primary Metal Manufacturing
Primary Metal Manufacturing
Original schedule date: 20080325
Schedule end date: Not reported

EPA ID: CAD027909886
EPA Region: 9
Area Name: Site-wide groundwater
Actual Date: 20080325
Action: CA550RC
NAICS Code(s): 325188 331 331
All Other Basic Inorganic Chemical Manufacturing
Primary Metal Manufacturing
Primary Metal Manufacturing
Original schedule date: 20080325
Schedule end date: Not reported

EPA ID: CAD027909886
EPA Region: 9
Area Name: ENTIRE FACILITY
Actual Date: 20080325
Action: CA550RC
NAICS Code(s): 325188 331 331
All Other Basic Inorganic Chemical Manufacturing
Primary Metal Manufacturing
Primary Metal Manufacturing
Original schedule date: 20080325
Schedule end date: Not reported

EPA ID: CAD027909886
EPA Region: 9
Area Name: Waste and underground waste storage tank
Actual Date: 20080325
Action: CA550RC
NAICS Code(s): 325188 331 331
All Other Basic Inorganic Chemical Manufacturing
Primary Metal Manufacturing
Primary Metal Manufacturing
Original schedule date: 20080325
Schedule end date: Not reported

EPA ID: CAD027909886
EPA Region: 9
Area Name: AOC #1 Southern Pacific right-of-way
Actual Date: 20080325
Action: CA550RC
NAICS Code(s): 325188 331 331
All Other Basic Inorganic Chemical Manufacturing
Primary Metal Manufacturing
Primary Metal Manufacturing
Original schedule date: 20080325

ALCAN INGOT & POWDERS (Continued) **1000150501**

Schedule end date: Not reported

EPA ID: CAD027909886
EPA Region: 9
Area Name: Black Ooze area
Actual Date: 20080325
Action: CA550RC
NAICS Code(s): 325188 331 331
All Other Basic Inorganic Chemical Manufacturing
Primary Metal Manufacturing
Primary Metal Manufacturing
Original schedule date: 20080325
Schedule end date: Not reported

EPA ID: CAD027909886
EPA Region: 9
Area Name: AOC #2 Sierra Detroit Diesel Allison s
Actual Date: 20080325
Action: CA550RC
NAICS Code(s): 325188 331 331
All Other Basic Inorganic Chemical Manufacturing
Primary Metal Manufacturing
Primary Metal Manufacturing
Original schedule date: 20080325
Schedule end date: Not reported

EPA ID: CAD027909886
EPA Region: 9
Area Name: ENTIRE FACILITY
Actual Date: 20001231
Action: CA050RF - RFA Completed, Assessment was an RFA
NAICS Code(s): 325188 331 331
All Other Basic Inorganic Chemical Manufacturing
Primary Metal Manufacturing
Primary Metal Manufacturing
Original schedule date: Not reported
Schedule end date: Not reported

EPA ID: CAD027909886
EPA Region: 9
Area Name: ENTIRE FACILITY
Actual Date: 19991231
Action: CA999 - Corrective Action Process Terminated
NAICS Code(s): 325188 331 331
All Other Basic Inorganic Chemical Manufacturing
Primary Metal Manufacturing
Primary Metal Manufacturing
Original schedule date: Not reported
Schedule end date: Not reported

EPA ID: CAD027909886
EPA Region: 9
Area Name: ENTIRE FACILITY
Actual Date: 19991231
Action: CA999NF - Corrective Action Process Terminated, No Further Action
NAICS Code(s): 325188 331 331
All Other Basic Inorganic Chemical Manufacturing

ALCAN INGOT & POWDERS (Continued) **1000150501**

Primary Metal Manufacturing
Primary Metal Manufacturing
Original schedule date: 19991231
Schedule end date: Not reported

EPA ID: CAD027909886
EPA Region: 9
Area Name: ENTIRE FACILITY
Actual Date: 19991231
Action: CA050 - RFA Completed
NAICS Code(s): 325188 331 331
All Other Basic Inorganic Chemical Manufacturing
Primary Metal Manufacturing
Primary Metal Manufacturing
Original schedule date: 19991231
Schedule end date: Not reported

RCRA-TSDF:
Date form received by agency: 09/01/1996
Facility name: ALCAN INGOT & POWDERS
Facility address: 1069 SECOND ST
BERKELEY, CA 94710
EPA ID: CAD027909886
Mailing address: 1069 SECOND STREET
BERKELEY, CA 94710
Contact: Not reported
Contact address: Not reported
Not reported
Contact country: US
Contact telephone: Not reported
Contact email: Not reported
EPA Region: 09
Land type: Facility is not located on Indian land. Additional information is not known.
Classification: TSDF
Description: Handler is engaged in the treatment, storage or disposal of hazardous waste

Owner/Operator Summary:
Owner/operator name: ALCAN ALUMINUM CORPORATION
Owner/operator address: 100 ERIEVIEW PLAZA
CITY NOT REPORTED, OH 99999
Owner/operator country: Not reported
Owner/operator telephone: (216) 523-6800
Legal status: Private
Owner/Operator Type: Operator
Owner/Op start date: Not reported
Owner/Op end date: Not reported

Owner/operator name: ALCAN ALUMINUM CORPORATION
Owner/operator address: 100 ERIEVIEW PLAZA
CLEVELAND, OH 44101
Owner/operator country: Not reported
Owner/operator telephone: (216) 523-6800
Legal status: Private
Owner/Operator Type: Owner
Owner/Op start date: Not reported

ALCAN INGOT & POWDERS (Continued) **1000150501**

Owner/Op end date: Not reported

Handler Activities Summary:
U.S. importer of hazardous waste: No
Mixed waste (haz. and radioactive): No
Recycler of hazardous waste: No
Transporter of hazardous waste: No
Treater, storer or disposer of HW: No
Underground injection activity: No
On-site burner exemption: No
Furnace exemption: No
Used oil fuel burner: No
Used oil processor: No
User oil refiner: No
Used oil fuel marketer to burner: No
Used oil Specification marketer: No
Used oil transfer facility: No
Used oil transporter: No

Historical Generators:
Date form received by agency: 08/18/1980
Site name: ALCAN INGOT & POWDERS
Classification: Large Quantity Generator

Corrective Action Summary:
Event date: 12/31/1999
Event: RFA Completed

Event date: 12/31/1999
Event: Corrective Action Process Terminated

Event date: 12/31/1999
Event: Corrective Action Process Terminated, No Further Action

Event date: 12/31/2000
Event: RFA Completed, Assessment was an RFA.

Event date: 05/02/2006
Event: CA Prioritization, Facility or area was assigned a low corrective action priority.

Event date: 08/04/2006
Event: Current Human Exposures under Control, Yes, Current Human Exposures Under Control has been verified. Based on a review of information contained in the EI determination, current human exposures are expected to be under control at the facility under current and reasonably expected conditions. This determination will be re-evaluated when the Agency/State becomes aware of significant changes at the facility.

Event date: 08/15/2006
Event: Igration of Contaminated Groundwater under Control, Yes, Migration of Contaminated Groundwater Under Control has been verified. Based on a review of information contained in the EI determination, it has been determined that migration of contaminated groundwater is under control at the facility. Specifically, this determination indicates that the

ALCAN INGOT & POWDERS (Continued) **1000150501**

migration of contaminated groundwater is under control, and that monitoring will be conducted to confirm that contaminated groundwater remains within the existing area of contaminated groundwater. This determination will be re-evaluated when the Agency becomes aware of significant changes at the facility.

Event date: 08/15/2006
Event: Igration of Contaminated Groundwater under Control, Yes, Migration of Contaminated Groundwater Under Control has been verified. Based on a review of information contained in the EI determination, it has been determined that migration of contaminated groundwater is under control at the facility. Specifically, this determination indicates that the migration of contaminated groundwater is under control, and that monitoring will be conducted to confirm that contaminated groundwater remains within the existing area of contaminated groundwater. This determination will be re-evaluated when the Agency becomes aware of significant changes at the facility.

Event date: 08/15/2006
Event: Current Human Exposures under Control, Yes, Current Human Exposures Under Control has been verified. Based on a review of information contained in the EI determination, current human exposures are expected to be under control at the facility under current and reasonably expected conditions. This determination will be re-evaluated when the Agency/State becomes aware of significant changes at the facility.

Event date: 07/24/2007
Event: Date For Remedy Selection (CM Imposed)

Event date: 07/24/2007
Event: Date For Remedy Selection (CM Imposed)

Event date: 10/11/2007
Event: CA550RC

Event date: 03/25/2008
Event: CA550RC

Violation Status: No violations found

Evaluation Action Summary:
Evaluation date: 07/10/1984
Evaluation: COMPLIANCE EVALUATION INSPECTION ON-SITE
Area of violation: Not reported
Date achieved compliance: Not reported
Evaluation lead agency: EPA

2020 COR ACTION:
EPA ID: CAD027909886
Region: 9
Action: Remedy Constructed

W95 West 1/2-1 0.574 mi. 3029 ft. | **ALCAN BERKELEY PLANT**
1069 2ND ST
ALBANY, CA 94706 | **CA ENVIROSTOR** **S102008185**
CA SLIC **N/A**
CA HIST CORTESE

Site 3 of 3 in cluster W

Relative: Lower

Actual: 13 ft.

ENVIROSTOR:

Facility ID:	1320026
Status:	Refer: RWQCB
Status Date:	07/31/1995
Site Code:	200363
Site Type:	Historical
Site Type Detailed:	* Historical
Acres:	Not reported
NPL:	NO
Regulatory Agencies:	RWQCB 2 - San Francisco Bay
Lead Agency:	RWQCB 2 - San Francisco Bay
Program Manager:	Not reported
Supervisor:	Referred - Not Assigned
Division Branch:	Cleanup Berkeley
Assembly:	15
Senate:	09
Special Program:	Not reported
Restricted Use:	NO
Site Mgmt Req:	NONE SPECIFIED
Funding:	Not reported
Latitude:	37.8825
Longitude:	-122.3072
APN:	NONE SPECIFIED
Past Use:	NONE SPECIFIED
Potential COC:	* HYDROCARBON SOLVENTS * UNSPECIFIED OIL CONTAINING WASTE
Confirmed COC:	NONE SPECIFIED
Potential Description:	NONE SPECIFIED
Alias Name:	Not reported
Alias Type:	Not reported

Completed Info:

Completed Area Name:	Not reported
Completed Sub Area Name:	Not reported
Completed Document Type:	Not reported
Completed Date:	Not reported
Comments:	Not reported
Future Area Name:	Not reported
Future Sub Area Name:	Not reported
Future Document Type:	Not reported
Future Due Date:	Not reported
Schedule Area Name:	Not reported
Schedule Sub Area Name:	Not reported
Schedule Document Type:	Not reported
Schedule Due Date:	Not reported
Schedule Revised Date:	Not reported

SLIC:

Region:	STATE
Facility Status:	**Completed - Case Closed**
Status Date:	12/31/1999
Global Id:	T0600191464
Lead Agency:	SAN FRANCISCO BAY RWQCB (REGION 2)

ALCAN BERKELEY PLANT (Continued) **S102008185**

Lead Agency Case Number:	Not reported
Latitude:	37.8823943
Longitude:	-122.3069514
Case Type:	Cleanup Program Site
Case Worker:	UUU
Local Agency:	DEPARTMENT OF TOXIC SUBSTANCES CONTROL
RB Case Number:	01S0002
File Location:	Not reported
Potential Media Affected:	Soil
Potential Contaminants of Concern:	Stoddard solvent / Mineral Spriits / Distillates
Site History:	Not reported

Click here to access the California GeoTracker records for this facility:

SLIC REG 2:

Region:	2
Facility ID:	01S0002
Facility Status:	Preliminary site assessment workplan submitted
Date Closed:	Not reported
Local Case #:	Not reported
How Discovered:	Tank Closure
Leak Cause:	UNK
Leak Source:	UNK
Date Confirmed:	7/14/1995
Date Prelim Site Assmnt Workplan Submitted:	9/12/1995
Date Preliminary Site Assessment Began:	Not reported
Date Pollution Characterization Began:	Not reported
Date Remediation Plan Submitted:	Not reported
Date Remedial Action Underway:	Not reported
Date Post Remedial Action Monitoring Began:	Not reported

HIST CORTESE:

Region:	CORTESE
Facility County Code:	1
Reg By:	CALSI
Reg Id:	01320026

96
WSW
1/2-1
0.585 mi.
3089 ft.

SOLID WASTE MANAGEMENT CENTER **CA ENVIROSTOR** **S116165236**
2ND AND GILMAN STREETS **N/A**
BERKELEY, CA 94704

Relative:
Lower

Actual:
12 ft.

ENVIROSTOR:

Facility ID:	1490005
Status:	Refer: Other Agency
Status Date:	08/01/1984
Site Code:	Not reported
Site Type:	Historical
Site Type Detailed:	* Historical
Acres:	Not reported
NPL:	NO
Regulatory Agencies:	NONE SPECIFIED
Lead Agency:	NONE SPECIFIED
Program Manager:	Not reported
Supervisor:	Referred - Not Assigned
Division Branch:	Cleanup Berkeley

SOLID WASTE MANAGEMENT CENTER (Continued) **S116165236**

Assembly: 15
Senate: 09
Special Program: * RCRA 3012 - Past Haz Waste Disp Inven Site
Restricted Use: NO
Site Mgmt Req: NONE SPECIFIED
Funding: Not reported
Latitude: 37.87833
Longitude: -122.3058
APN: NONE SPECIFIED
Past Use: NONE SPECIFIED
Potential COC: * HOUSEHOLD WASTES
Confirmed COC: NONE SPECIFIED
Potential Description: NONE SPECIFIED
Alias Name: Not reported
Alias Type: Not reported

Completed Info:
Completed Area Name: Not reported
Completed Sub Area Name: Not reported
Completed Document Type: Not reported
Completed Date: Not reported
Comments: Not reported

Future Area Name: Not reported
Future Sub Area Name: Not reported
Future Document Type: Not reported
Future Due Date: Not reported
Schedule Area Name: Not reported
Schedule Sub Area Name: Not reported
Schedule Document Type: Not reported
Schedule Due Date: Not reported
Schedule Revised Date: Not reported

---

97 **WESTERN REGIONAL RESEARCH CTR.** **CA Notify 65** **U000057794**
NW **800 BUCHANAN ST.** **N/A**
1/2-1 **ALBANY, CA 92667**
0.651 mi.
3436 ft.

Relative:
Lower

Actual:
20 ft.

NOTIFY 65:
Date Reported: Not reported
Staff Initials: Not reported
Board File Number: Not reported
Facility Type: Not reported
Discharge Date: Not reported
Issue Date: Not reported
Incident Description: Not reported

98 WNW 1/2-1 0.652 mi. 3445 ft.

BUEHRER INC
1061 EASTSHORE HWY
ALBANY, CA 94706

CA LUST
CA Alameda County CS
CA SWEEPS UST
CA HIST CORTESE
CA Notify 65

U000057769
N/A

Relative: Lower

Actual: 13 ft.

LUST:

Region:	STATE
Global Id:	T0600100232
Latitude:	37.88399
Longitude:	-122.307827
Case Type:	LUST Cleanup Site
Status:	Completed - Case Closed
Status Date:	07/08/1994
Lead Agency:	ALAMEDA COUNTY LOP
Case Worker:	Not reported
Local Agency:	Not reported
RB Case Number:	01-0246
LOC Case Number:	RO0001096
File Location:	All Files are on GeoTracker or in the Local Agency Database
Potential Media Affect:	Other Groundwater (uses other than drinking water)
Potential Contaminants of Concern:	Gasoline
Site History:	Not reported

Click here to access the California GeoTracker records for this facility:

Contact:

Global Id:	T0600100232
Contact Type:	Regional Board Caseworker
Contact Name:	Regional Water Board
Organization Name:	SAN FRANCISCO BAY RWQCB (REGION 2)
Address:	1515 CLAY ST SUITE 1400
City:	OAKLAND
Email:	Not reported
Phone Number:	Not reported

Status History:

Global Id:	T0600100232
Status:	Open - Case Begin Date
Status Date:	02/18/1989
Global Id:	T0600100232
Status:	Completed - Case Closed
Status Date:	07/08/1994

Regulatory Activities:

Global Id:	T0600100232
Action Type:	Other
Date:	02/18/1989
Action:	Leak Reported
Global Id:	T0600100232
Action Type:	REMEDIATION
Date:	04/29/1992
Action:	Excavation

LUST REG 2:

BUEHRER INC (Continued) **U000057769**

Region: 2
Facility Id: 01-0246
Facility Status: Case Closed
Case Number: 1323
How Discovered: Tank Closure
Leak Cause: Structure Failure
Leak Source: Tank
Date Leak Confirmed: Not reported
Oversight Program: LUST
Prelim. Site Assesment Wokplan Submitted: 8/21/1991
Preliminary Site Assesment Began: 4/26/1990
Pollution Characterization Began: 4/5/1991
Pollution Remediation Plan Submitted: Not reported
Date Remediation Action Underway: Not reported
Date Post Remedial Action Monitoring Began: Not reported

Alameda County CS:
Status: Case Closed
Record Id: RO0001096
PE: 5602
Facility Status: Case Closed

SWEEPS UST:
Status: Not reported
Comp Number: 51407
Number: Not reported
Board Of Equalization: 44-000493
Referral Date: Not reported
Action Date: Not reported
Created Date: Not reported
Owner Tank Id: Not reported
SWRCB Tank Id: 01-000-051407-000001
Tank Status: Not reported
Capacity: 1000
Active Date: Not reported
Tank Use: M.V. FUEL
STG: PRODUCT
Content: REG UNLEADED
Number Of Tanks: 1

Status: Active
Comp Number: 51407
Number: 1
Board Of Equalization: 44-000493
Referral Date: 04-28-92
Action Date: 08-19-92
Created Date: 02-29-88
Owner Tank Id: 2
SWRCB Tank Id: 01-000-051407-000002
Tank Status: A
Capacity: 900
Active Date: 07-01-85
Tank Use: M.V. FUEL
STG: W
Content: UNKNOWN
Number Of Tanks: 2

BUEHRER INC (Continued) **U000057769**

Status:	Active
Comp Number:	51407
Number:	1
Board Of Equalization:	44-000493
Referral Date:	04-28-92
Action Date:	08-19-92
Created Date:	02-29-88
Owner Tank Id:	3
SWRCB Tank Id:	01-000-051407-000003
Tank Status:	A
Capacity:	200
Active Date:	07-01-85
Tank Use:	OIL
STG:	W
Content:	WASTE OIL
Number Of Tanks:	Not reported

HIST CORTESE:

Region:	CORTESE
Facility County Code:	1
Reg By:	LTNKA
Reg Id:	01-0246

NOTIFY 65:

Date Reported:	Not reported
Staff Initials:	Not reported
Board File Number:	Not reported
Facility Type:	Not reported
Discharge Date:	Not reported
Issue Date:	Not reported
Incident Description:	Not reported

X99 **COURTAULDS AEROSPACE** **SEMS-ARCHIVE** **1000343067**
SSW **1608 4TH ST** **CORRACTS** **CAD009110867**
1/2-1 **BERKELEY, CA 94710** **RCRA-TSDF**
0.657 mi. **RCRA-SQG**
3468 ft. **Site 1 of 2 in cluster X** **CA ENVIROSTOR**
CA LUST
Relative: **CA SLIC**
Lower **CA HIST UST**
CA FID UST
Actual: **2020 COR ACTION**
14 ft. **FINDS**
ECHO
CA HAZNET
CA HIST CORTESE

SEMS-ARCHIVE:

Site ID:	900348
EPA ID:	CAD009110867
Federal Facility:	N
NPL:	Not on the NPL
Non NPL Status:	Deferred to RCRA

Following information was gathered from the prior CERCLIS update completed in 10/2013:

Site ID:	0900348
Federal Facility:	Not a Federal Facility

COURTAULDS AEROSPACE (Continued) **1000343067**

NPL Status: Not on the NPL
Non NPL Status: Deferred to RCRA

CERCLIS-NFRAP Site Contact Details:
Contact Sequence ID: 13286649.00000
Person ID: 13003854.00000

Contact Sequence ID: 13292244.00000
Person ID: 13003858.00000

Contact Sequence ID: 13298102.00000
Person ID: 13004003.00000

Program Priority:
Description: RCRA Deferral - Lead Confirmed

CERCLIS-NFRAP Assessment History:
Action: PRELIMINARY ASSESSMENT
Date Started: / /
Date Completed: 09/06/90
Priority Level: Deferred to RCRA (Subtitle C)

Action: DISCOVERY
Date Started: / /
Date Completed: 06/11/90
Priority Level: Not reported

Action: ARCHIVE SITE
Date Started: / /
Date Completed: 01/23/96
Priority Level: Not reported

CORRACTS:

EPA ID: CAD009110867
EPA Region: 9
Area Name: ENTIRE FACILITY
Actual Date: 19860101
Action: CA600GW - Stabilization Measures Implemented, Groundwater extraction and treatment
NAICS Code(s): 325211 325211 32551 32551
Plastics Material and Resin Manufacturing
Plastics Material and Resin Manufacturing
Paint and Coating Manufacturing
Paint and Coating Manufacturing
Original schedule date: Not reported
Schedule end date: Not reported

EPA ID: CAD009110867
EPA Region: 9
Area Name: ENTIRE FACILITY
Actual Date: 19960301
Action: CA650 - Stabilization Construction Completed
NAICS Code(s): 325211 325211 32551 32551
Plastics Material and Resin Manufacturing

COURTAULDS AEROSPACE (Continued) **1000343067**

Plastics Material and Resin Manufacturing
Paint and Coating Manufacturing
Paint and Coating Manufacturing
Original schedule date: Not reported
Schedule end date: Not reported

EPA ID: CAD009110867
EPA Region: 9
Area Name: ENTIRE FACILITY
Actual Date: 19940804
Action: CA225NR - Stabilization Measures Evaluation, This facility is, not amenable to stabilization activity at the, present time for reasons other than (1) it appears to be technically, infeasible or inappropriate (NF) or (2) there is a lack of technical, information (IN). Reasons for this conclusion may be the status of, closure at the facility, the degree of risk, timing considerations, the status of corrective action work at the facility, or other, administrative considerations
NAICS Code(s): 325211 325211 32551 32551
Plastics Material and Resin Manufacturing
Plastics Material and Resin Manufacturing
Paint and Coating Manufacturing
Paint and Coating Manufacturing
Original schedule date: Not reported
Schedule end date: Not reported

EPA ID: CAD009110867
EPA Region: 9
Area Name: ENTIRE FACILITY
Actual Date: 19940804
Action: CA225NR - Stabilization Measures Evaluation, This facility is, not amenable to stabilization activity at the, present time for reasons other than (1) it appears to be technically, infeasible or inappropriate (NF) or (2) there is a lack of technical, information (IN). Reasons for this conclusion may be the status of, closure at the facility, the degree of risk, timing considerations, the status of corrective action work at the facility, or other, administrative considerations
NAICS Code(s): 325211 325211 32551 32551
Plastics Material and Resin Manufacturing
Plastics Material and Resin Manufacturing
Paint and Coating Manufacturing
Paint and Coating Manufacturing
Original schedule date: 19940804
Schedule end date: Not reported

EPA ID: CAD009110867
EPA Region: 9
Area Name: ENTIRE FACILITY
Actual Date: 19940804
Action: CA075ME - CA Prioritization, Facility or area was assigned a medium corrective action priority
NAICS Code(s): 325211 325211 32551 32551
Plastics Material and Resin Manufacturing
Plastics Material and Resin Manufacturing
Paint and Coating Manufacturing
Paint and Coating Manufacturing

COURTAULDS AEROSPACE (Continued) **1000343067**

Original schedule date: Not reported
Schedule end date: Not reported

EPA ID: CAD009110867
EPA Region: 9
Area Name: ENTIRE FACILITY
Actual Date: 19900906
Action: CA049PA
NAICS Code(s): 325211 325211 32551 32551
Plastics Material and Resin Manufacturing
Plastics Material and Resin Manufacturing
Paint and Coating Manufacturing
Paint and Coating Manufacturing
Original schedule date: Not reported
Schedule end date: Not reported

EPA ID: CAD009110867
EPA Region: 9
Area Name: ENTIRE FACILITY
Actual Date: 19900906
Action: CA029ST
NAICS Code(s): 325211 325211 32551 32551
Plastics Material and Resin Manufacturing
Plastics Material and Resin Manufacturing
Paint and Coating Manufacturing
Paint and Coating Manufacturing
Original schedule date: Not reported
Schedule end date: Not reported

EPA ID: CAD009110867
EPA Region: 9
Area Name: ENTIRE FACILITY
Actual Date: 19900906
Action: CA075LO - CA Prioritization, Facility or area was assigned a low corrective action priority
NAICS Code(s): 325211 325211 32551 32551
Plastics Material and Resin Manufacturing
Plastics Material and Resin Manufacturing
Paint and Coating Manufacturing
Paint and Coating Manufacturing
Original schedule date: Not reported
Schedule end date: Not reported

EPA ID: CAD009110867
EPA Region: 9
Area Name: ENTIRE FACILITY
Actual Date: 19920414
Action: CA050RF - RFA Completed, Assessment was an RFA
NAICS Code(s): 325211 325211 32551 32551
Plastics Material and Resin Manufacturing
Plastics Material and Resin Manufacturing
Paint and Coating Manufacturing
Paint and Coating Manufacturing
Original schedule date: Not reported
Schedule end date: Not reported

EPA ID: CAD009110867

COURTAULDS AEROSPACE (Continued) **1000343067**

EPA Region:	9
Area Name:	ENTIRE FACILITY
Actual Date:	19920414
Action:	CA050 - RFA Completed
NAICS Code(s):	325211 325211 32551 32551 Plastics Material and Resin Manufacturing Plastics Material and Resin Manufacturing Paint and Coating Manufacturing Paint and Coating Manufacturing
Original schedule date:	19920414
Schedule end date:	Not reported

EPA ID:	CAD009110867
EPA Region:	9
Area Name:	ENTIRE FACILITY
Actual Date:	19920414
Action:	CA070YE - RFA Determination Of Need For An RFI, RFI is Necessary
NAICS Code(s):	325211 325211 32551 32551 Plastics Material and Resin Manufacturing Plastics Material and Resin Manufacturing Paint and Coating Manufacturing Paint and Coating Manufacturing
Original schedule date:	19920414
Schedule end date:	Not reported

EPA ID:	CAD009110867
EPA Region:	9
Area Name:	ENTIRE FACILITY
Actual Date:	20100219
Action:	CA750YE - Migration of Contaminated Groundwater under Control, Yes, Migration of Contaminated Groundwater Under Control has been verified
NAICS Code(s):	325211 325211 32551 32551 Plastics Material and Resin Manufacturing Plastics Material and Resin Manufacturing Paint and Coating Manufacturing Paint and Coating Manufacturing
Original schedule date:	20100219
Schedule end date:	Not reported

EPA ID:	CAD009110867
EPA Region:	9
Area Name:	ENTIRE FACILITY
Actual Date:	20100219
Action:	CA750YE - Migration of Contaminated Groundwater under Control, Yes, Migration of Contaminated Groundwater Under Control has been verified
NAICS Code(s):	325211 325211 32551 32551 Plastics Material and Resin Manufacturing Plastics Material and Resin Manufacturing Paint and Coating Manufacturing Paint and Coating Manufacturing
Original schedule date:	20100219
Schedule end date:	Not reported

EPA ID:	CAD009110867
EPA Region:	9
Area Name:	ENTIRE FACILITY
Actual Date:	20100219

COURTAULDS AEROSPACE (Continued) **1000343067**

Action: CA725YE - Current Human Exposures Under Control, Yes, Current Human Exposures Under Control has been verified
NAICS Code(s): 325211 325211 32551 32551
Plastics Material and Resin Manufacturing
Plastics Material and Resin Manufacturing
Paint and Coating Manufacturing
Paint and Coating Manufacturing
Original schedule date: 20100219
Schedule end date: Not reported

EPA ID: CAD009110867
EPA Region: 9
Area Name: ENTIRE FACILITY
Actual Date: 20100219
Action: CA725YE - Current Human Exposures Under Control, Yes, Current Human Exposures Under Control has been verified
NAICS Code(s): 325211 325211 32551 32551
Plastics Material and Resin Manufacturing
Plastics Material and Resin Manufacturing
Paint and Coating Manufacturing
Paint and Coating Manufacturing
Original schedule date: 20100219
Schedule end date: Not reported

EPA ID: CAD009110867
EPA Region: 9
Area Name: ENTIRE FACILITY
Actual Date: 20100219
Action: CA550RC
NAICS Code(s): 325211 325211 32551 32551
Plastics Material and Resin Manufacturing
Plastics Material and Resin Manufacturing
Paint and Coating Manufacturing
Paint and Coating Manufacturing
Original schedule date: 20100219
Schedule end date: Not reported

EPA ID: CAD009110867
EPA Region: 9
Area Name: ENTIRE FACILITY
Actual Date: 20100219
Action: CA550RC
NAICS Code(s): 325211 325211 32551 32551
Plastics Material and Resin Manufacturing
Plastics Material and Resin Manufacturing
Paint and Coating Manufacturing
Paint and Coating Manufacturing
Original schedule date: 20100219
Schedule end date: Not reported

EPA ID: CAD009110867
EPA Region: 9
Area Name: ENTIRE FACILITY
Actual Date: 19880420
Action: CA100 - RFI Imposition
NAICS Code(s): 325211 325211 32551 32551
Plastics Material and Resin Manufacturing

COURTAULDS AEROSPACE (Continued) **1000343067**

Plastics Material and Resin Manufacturing
Paint and Coating Manufacturing
Paint and Coating Manufacturing
Original schedule date: Not reported
Schedule end date: Not reported

EPA ID: CAD009110867
EPA Region: 9
Area Name: ENTIRE FACILITY
Actual Date: 19970925
Action: CA210 - CA Responsibility Referred To A Non-RCRA Federal Authority
NAICS Code(s): 325211 325211 32551 32551
Plastics Material and Resin Manufacturing
Plastics Material and Resin Manufacturing
Paint and Coating Manufacturing
Paint and Coating Manufacturing
Original schedule date: Not reported
Schedule end date: Not reported

EPA ID: CAD009110867
EPA Region: 9
Area Name: ENTIRE FACILITY
Actual Date: 19920228
Action: CA150 - RFI Workplan Approved
NAICS Code(s): 325211 325211 32551 32551
Plastics Material and Resin Manufacturing
Plastics Material and Resin Manufacturing
Paint and Coating Manufacturing
Paint and Coating Manufacturing
Original schedule date: Not reported
Schedule end date: Not reported

EPA ID: CAD009110867
EPA Region: 9
Area Name: ENTIRE FACILITY
Actual Date: 19940329
Action: CA725YE - Current Human Exposures Under Control, Yes, Current Human Exposures Under Control has been verified
NAICS Code(s): 325211 325211 32551 32551
Plastics Material and Resin Manufacturing
Plastics Material and Resin Manufacturing
Paint and Coating Manufacturing
Paint and Coating Manufacturing
Original schedule date: Not reported
Schedule end date: Not reported

EPA ID: CAD009110867
EPA Region: 9
Area Name: ENTIRE FACILITY
Actual Date: 19940329
Action: CA200 - RFI Approved
NAICS Code(s): 325211 325211 32551 32551
Plastics Material and Resin Manufacturing
Plastics Material and Resin Manufacturing
Paint and Coating Manufacturing
Paint and Coating Manufacturing
Original schedule date: Not reported

COURTAULDS AEROSPACE (Continued) **1000343067**

Schedule end date: Not reported

EPA ID: CAD009110867
EPA Region: 9
Area Name: ENTIRE FACILITY
Actual Date: 19970929
Action: CA750NO - Migration of Contaminated Groundwater under Control, Unacceptable migration of contaminated groundwater is observed or expected
NAICS Code(s): 325211 325211 32551 32551
Plastics Material and Resin Manufacturing
Plastics Material and Resin Manufacturing
Paint and Coating Manufacturing
Paint and Coating Manufacturing
Original schedule date: 19970929
Schedule end date: Not reported

EPA ID: CAD009110867
EPA Region: 9
Area Name: ENTIRE FACILITY
Actual Date: 19970929
Action: CA750NO - Migration of Contaminated Groundwater under Control, Unacceptable migration of contaminated groundwater is observed or expected
NAICS Code(s): 325211 325211 32551 32551
Plastics Material and Resin Manufacturing
Plastics Material and Resin Manufacturing
Paint and Coating Manufacturing
Paint and Coating Manufacturing
Original schedule date: Not reported
Schedule end date: Not reported

EPA ID: CAD009110867
EPA Region: 9
Area Name: ENTIRE FACILITY
Actual Date: 19930430
Action: CA750YE - Migration of Contaminated Groundwater under Control, Yes, Migration of Contaminated Groundwater Under Control has been verified
NAICS Code(s): 325211 325211 32551 32551
Plastics Material and Resin Manufacturing
Plastics Material and Resin Manufacturing
Paint and Coating Manufacturing
Paint and Coating Manufacturing
Original schedule date: Not reported
Schedule end date: Not reported

EPA ID: CAD009110867
EPA Region: 9
Area Name: ENTIRE FACILITY
Actual Date: 19940630
Action: CA650 - Stabilization Construction Completed
NAICS Code(s): 325211 325211 32551 32551
Plastics Material and Resin Manufacturing
Plastics Material and Resin Manufacturing
Paint and Coating Manufacturing
Paint and Coating Manufacturing
Original schedule date: Not reported

COURTAULDS AEROSPACE (Continued) **1000343067**

Schedule end date: Not reported

EPA ID: CAD009110867
EPA Region: 9
Area Name: ENTIRE FACILITY
Actual Date: Not reported
Action: CA048ST
NAICS Code(s): 325211 325211 32551 32551
Plastics Material and Resin Manufacturing
Plastics Material and Resin Manufacturing
Paint and Coating Manufacturing
Paint and Coating Manufacturing
Original schedule date: 19900927
Schedule end date: Not reported

RCRA-TSDF:
Date form received by agency: 09/01/1996
Facility name: COURTAULDS AEROSPACE
Facility address: 1608 4TH ST
BERKELEY, CA 947101776
EPA ID: CAD009110867
Contact: Not reported
Contact address: Not reported
Not reported
Contact country: US
Contact telephone: Not reported
Contact email: Not reported
EPA Region: 09
Land type: Private
Classification: TSDF
Description: Handler is engaged in the treatment, storage or disposal of hazardous waste

Owner/Operator Summary:
Owner/operator name: DESOTO, INC.
Owner/operator address: 1700 S. MT. PROSPECT ROAD
CITY NOT REPORTED, IL 99999
Owner/operator country: Not reported
Owner/operator telephone: (312) 391-9000
Legal status: Private
Owner/Operator Type: Operator
Owner/Op start date: Not reported
Owner/Op end date: Not reported

Owner/operator name: COURTAULDS
Owner/operator address: 50 GEORGE ST
LONDON, GB W1A2B
Owner/operator country: Not reported
Owner/operator telephone: (071) 612-1000
Legal status: Private
Owner/Operator Type: Owner
Owner/Op start date: Not reported
Owner/Op end date: Not reported

Handler Activities Summary:
U.S. importer of hazardous waste: No

COURTAULDS AEROSPACE (Continued) **1000343067**

Mixed waste (haz. and radioactive): No
Recycler of hazardous waste: No
Transporter of hazardous waste: No
Treater, storer or disposer of HW: No
Underground injection activity: No
On-site burner exemption: No
Furnace exemption: No
Used oil fuel burner: No
Used oil processor: No
User oil refiner: No
Used oil fuel marketer to burner: No
Used oil Specification marketer: No
Used oil transfer facility: No
Used oil transporter: No

Historical Generators:
Date form received by agency: 09/01/1996
Site name: COURTAULDS AEROSPACE
Classification: Small Quantity Generator

Date form received by agency: 01/19/1996
Site name: COURTAULDS AEROSPACE
Classification: Large Quantity Generator

Date form received by agency: 03/31/1994
Site name: COURTAULDS AEROSPACE
Classification: Large Quantity Generator

Date form received by agency: 11/04/1993
Site name: COURTAULDS AEROSPACE
Classification: Large Quantity Generator

Date form received by agency: 03/16/1992
Site name: DESOTO AEROSPACE COATINGS, INC.
Classification: Large Quantity Generator

Date form received by agency: 04/16/1990
Site name: DESOTO INC.
Classification: Large Quantity Generator

Corrective Action Summary:
Event date: 01/01/1986
Event: Stabilization Measures Implemented, Groundwater extraction and treatment (e.g., to achieve groundwater containment, to achieve MCL).

Event date: 04/20/1988
Event: RFI Imposition

Event date: 09/06/1990
Event: CA029ST

Event date: 09/06/1990
Event: CA Prioritization, Facility or area was assigned a low corrective action priority.

Event date: 09/06/1990

COURTAULDS AEROSPACE (Continued) **1000343067**

Event: CA049PA

Event date: 02/28/1992
Event: RFI Workplan Approved

Event date: 04/14/1992
Event: RFA Completed, Assessment was an RFA.

Event date: 04/14/1992
Event: RFA Completed

Event date: 04/14/1992
Event: RFA Determination Of Need For An RFI, RFI is Necessary;

Event date: 04/30/1993
Event: Igration of Contaminated Groundwater under Control, Yes, Migration of Contaminated Groundwater Under Control has been verified. Based on a review of information contained in the EI determination, it has been determined that migration of contaminated groundwater is under control at the facility. Specifically, this determination indicates that the migration of contaminated groundwater is under control, and that monitoring will be conducted to confirm that contaminated groundwater remains within the existing area of contaminated groundwater. This determination will be re-evaluated when the Agency becomes aware of significant changes at the facility.

Event date: 03/29/1994
Event: Current Human Exposures under Control, Yes, Current Human Exposures Under Control has been verified. Based on a review of information contained in the EI determination, current human exposures are expected to be under control at the facility under current and reasonably expected conditions. This determination will be re-evaluated when the Agency/State becomes aware of significant changes at the facility.

Event date: 03/29/1994
Event: RFI Approved

Event date: 06/30/1994
Event: Stabilization Construction Completed

Event date: 08/04/1994
Event: Stabilization Measures Evaluation,This facility is not amenable to stabilization activity at the present time for reasons other than 1- it appears to be technically infeasible or inappropriate (NF) or 2- there is a lack of technical information (IN). Reasons for this conclusion may be the status of closure at the facility, the degree of risk, timing considerations, the status of corrective action work at the facility, or other administrative considerations.

Event date: 08/04/1994
Event: CA Prioritization, Facility or area was assigned a medium corrective action priority.

Event date: 08/04/1994
Event: Stabilization Measures Evaluation,This facility is not amenable to stabilization activity at the present time for reasons other than 1-

COURTAULDS AEROSPACE (Continued) **1000343067**

it appears to be technically infeasible or inappropriate (NF) or 2- there is a lack of technical information (IN). Reasons for this conclusion may be the status of closure at the facility, the degree of risk, timing considerations, the status of corrective action work at the facility, or other administrative considerations.

Event date: 03/01/1996
Event: Stabilization Construction Completed

Event date: 09/25/1997
Event: CA Responsibility Referred To A Non-RCRA Federal Authority

Event date: 09/29/1997
Event: Igration of Contaminated Groundwater under Control, Unacceptable migration of contaminated groundwater is observed or expected.

Event date: 09/29/1997
Event: Igration of Contaminated Groundwater under Control, Unacceptable migration of contaminated groundwater is observed or expected.

Event date: 02/19/2010
Event: Current Human Exposures under Control, Yes, Current Human Exposures Under Control has been verified. Based on a review of information contained in the EI determination, current human exposures are expected to be under control at the facility under current and reasonably expected conditions. This determination will be re-evaluated when the Agency/State becomes aware of significant changes at the facility.

Event date: 02/19/2010
Event: Current Human Exposures under Control, Yes, Current Human Exposures Under Control has been verified. Based on a review of information contained in the EI determination, current human exposures are expected to be under control at the facility under current and reasonably expected conditions. This determination will be re-evaluated when the Agency/State becomes aware of significant changes at the facility.

Event date: 02/19/2010
Event: CA550RC

Event date: 02/19/2010
Event: CA550RC

Event date: 02/19/2010
Event: Igration of Contaminated Groundwater under Control, Yes, Migration of Contaminated Groundwater Under Control has been verified. Based on a review of information contained in the EI determination, it has been determined that migration of contaminated groundwater is under control at the facility. Specifically, this determination indicates that the migration of contaminated groundwater is under control, and that monitoring will be conducted to confirm that contaminated groundwater remains within the existing area of contaminated groundwater. This determination will be re-evaluated when the Agency becomes aware of significant changes at the facility.

Event date: 02/19/2010

COURTAULDS AEROSPACE (Continued) **1000343067**

Event: Igration of Contaminated Groundwater under Control, Yes, Migration of Contaminated Groundwater Under Control has been verified. Based on a review of information contained in the EI determination, it has been determined that migration of contaminated groundwater is under control at the facility. Specifically, this determination indicates that the migration of contaminated groundwater is under control, and that monitoring will be conducted to confirm that contaminated groundwater remains within the existing area of contaminated groundwater. This determination will be re-evaluated when the Agency becomes aware of significant changes at the facility.

Event date: Not reported
Event: CA048ST

Facility Has Received Notices of Violations:
Regulation violated: Not reported
Area of violation: Generators - Pre-transport
Date violation determined: 10/19/1995
Date achieved compliance: 10/19/1995
Violation lead agency: State
Enforcement action: WRITTEN INFORMAL
Enforcement action date: 10/19/1995
Enf. disposition status: Not reported
Enf. disp. status date: Not reported
Enforcement lead agency: State
Proposed penalty amount: Not reported
Final penalty amount: Not reported
Paid penalty amount: Not reported

Regulation violated: Not reported
Area of violation: TSD - Preparedness and Prevention
Date violation determined: 10/19/1995
Date achieved compliance: 10/19/1995
Violation lead agency: State
Enforcement action: WRITTEN INFORMAL
Enforcement action date: 10/19/1995
Enf. disposition status: Not reported
Enf. disp. status date: Not reported
Enforcement lead agency: State
Proposed penalty amount: Not reported
Final penalty amount: Not reported
Paid penalty amount: Not reported

Regulation violated: Not reported
Area of violation: TSD - Financial Requirements
Date violation determined: 06/24/1992
Date achieved compliance: 11/18/1992
Violation lead agency: State
Enforcement action: FINAL CIVIL JUDICIAL ACTION FOR COMPLIANCE AND/OR MONETARY PENALTY
Enforcement action date: 05/27/1992
Enf. disposition status: Not reported
Enf. disp. status date: Not reported
Enforcement lead agency: State
Proposed penalty amount: Not reported
Final penalty amount: Not reported
Paid penalty amount: Not reported

COURTAULDS AEROSPACE (Continued) **1000343067**

Regulation violated: Not reported
Area of violation: TSD - Financial Requirements
Date violation determined: 06/24/1992
Date achieved compliance: 11/18/1992
Violation lead agency: State
Enforcement action: WRITTEN INFORMAL
Enforcement action date: 05/04/1992
Enf. disposition status: Not reported
Enf. disp. status date: Not reported
Enforcement lead agency: State
Proposed penalty amount: Not reported
Final penalty amount: Not reported
Paid penalty amount: Not reported

Regulation violated: Not reported
Area of violation: TSD - Financial Requirements
Date violation determined: 06/24/1992
Date achieved compliance: 11/18/1992
Violation lead agency: State
Enforcement action: INITIAL 3008(A) COMPLIANCE
Enforcement action date: 07/31/1992
Enf. disposition status: Not reported
Enf. disp. status date: Not reported
Enforcement lead agency: State
Proposed penalty amount: 212500
Final penalty amount: 111000
Paid penalty amount: 111000

Regulation violated: Not reported
Area of violation: TSD - Financial Requirements
Date violation determined: 03/23/1992
Date achieved compliance: 11/18/1992
Violation lead agency: EPA
Enforcement action: Not reported
Enforcement action date: Not reported
Enf. disposition status: Not reported
Enf. disp. status date: Not reported
Enforcement lead agency: Not reported
Proposed penalty amount: Not reported
Final penalty amount: Not reported
Paid penalty amount: Not reported

Regulation violated: Not reported
Area of violation: TSD - Financial Requirements
Date violation determined: 07/29/1991
Date achieved compliance: 01/05/1994
Violation lead agency: State
Enforcement action: FINAL CIVIL JUDICIAL ACTION FOR COMPLIANCE AND/OR MONETARY PENALTY
Enforcement action date: 05/27/1992
Enf. disposition status: Not reported
Enf. disp. status date: Not reported
Enforcement lead agency: State
Proposed penalty amount: Not reported
Final penalty amount: Not reported
Paid penalty amount: Not reported

Regulation violated: Not reported

COURTAULDS AEROSPACE (Continued) **1000343067**

Area of violation: LDR - General
Date violation determined: 07/29/1991
Date achieved compliance: 03/18/1994
Violation lead agency: State
Enforcement action: INITIAL 3008(A) COMPLIANCE
Enforcement action date: 07/31/1992
Enf. disposition status: Not reported
Enf. disp. status date: Not reported
Enforcement lead agency: State
Proposed penalty amount: 212500
Final penalty amount: 111000
Paid penalty amount: 111000

Regulation violated: Not reported
Area of violation: TSD - Contingency Plan and Emergency Procedures
Date violation determined: 07/29/1991
Date achieved compliance: 03/18/1994
Violation lead agency: State
Enforcement action: INITIAL 3008(A) COMPLIANCE
Enforcement action date: 07/31/1992
Enf. disposition status: Not reported
Enf. disp. status date: Not reported
Enforcement lead agency: State
Proposed penalty amount: 212500
Final penalty amount: 111000
Paid penalty amount: 111000

Regulation violated: Not reported
Area of violation: Generators - General
Date violation determined: 07/29/1991
Date achieved compliance: 03/18/1994
Violation lead agency: State
Enforcement action: FINAL CIVIL JUDICIAL ACTION FOR COMPLIANCE AND/OR MONETARY PENALTY
Enforcement action date: 05/27/1992
Enf. disposition status: Not reported
Enf. disp. status date: Not reported
Enforcement lead agency: State
Proposed penalty amount: Not reported
Final penalty amount: Not reported
Paid penalty amount: Not reported

Regulation violated: Not reported
Area of violation: TSD - Financial Requirements
Date violation determined: 07/29/1991
Date achieved compliance: 01/05/1994
Violation lead agency: State
Enforcement action: WRITTEN INFORMAL
Enforcement action date: 05/04/1992
Enf. disposition status: Not reported
Enf. disp. status date: Not reported
Enforcement lead agency: State
Proposed penalty amount: Not reported
Final penalty amount: Not reported
Paid penalty amount: Not reported

Regulation violated: Not reported
Area of violation: TSD - Container Use and Management

COURTAULDS AEROSPACE (Continued) **1000343067**

Date violation determined: 07/29/1991
Date achieved compliance: 03/18/1994
Violation lead agency: State
Enforcement action: INITIAL 3008(A) COMPLIANCE
Enforcement action date: 07/31/1992
Enf. disposition status: Not reported
Enf. disp. status date: Not reported
Enforcement lead agency: State
Proposed penalty amount: 212500
Final penalty amount: 111000
Paid penalty amount: 111000

Regulation violated: Not reported
Area of violation: Generators - General
Date violation determined: 07/29/1991
Date achieved compliance: 03/18/1994
Violation lead agency: State
Enforcement action: INITIAL 3008(A) COMPLIANCE
Enforcement action date: 07/31/1992
Enf. disposition status: Not reported
Enf. disp. status date: Not reported
Enforcement lead agency: State
Proposed penalty amount: 212500
Final penalty amount: 111000
Paid penalty amount: 111000

Regulation violated: Not reported
Area of violation: TSD - Closure/Post-Closure
Date violation determined: 07/29/1991
Date achieved compliance: 03/18/1994
Violation lead agency: State
Enforcement action: FINAL CIVIL JUDICIAL ACTION FOR COMPLIANCE AND/OR MONETARY PENALTY
Enforcement action date: 05/27/1992
Enf. disposition status: Not reported
Enf. disp. status date: Not reported
Enforcement lead agency: State
Proposed penalty amount: Not reported
Final penalty amount: Not reported
Paid penalty amount: Not reported

Regulation violated: Not reported
Area of violation: TSD - Closure/Post-Closure
Date violation determined: 07/29/1991
Date achieved compliance: 03/18/1994
Violation lead agency: State
Enforcement action: WRITTEN INFORMAL
Enforcement action date: 05/04/1992
Enf. disposition status: Not reported
Enf. disp. status date: Not reported
Enforcement lead agency: State
Proposed penalty amount: Not reported
Final penalty amount: Not reported
Paid penalty amount: Not reported

Regulation violated: Not reported
Area of violation: Permits - Application
Date violation determined: 07/29/1991

COURTAULDS AEROSPACE (Continued) **1000343067**

Date achieved compliance: 03/18/1994
Violation lead agency: State
Enforcement action: INITIAL 3008(A) COMPLIANCE
Enforcement action date: 07/31/1992
Enf. disposition status: Not reported
Enf. disp. status date: Not reported
Enforcement lead agency: State
Proposed penalty amount: 212500
Final penalty amount: 111000
Paid penalty amount: 111000

Regulation violated: Not reported
Area of violation: Generators - General
Date violation determined: 07/29/1991
Date achieved compliance: 03/18/1994
Violation lead agency: State
Enforcement action: WRITTEN INFORMAL
Enforcement action date: 05/04/1992
Enf. disposition status: Not reported
Enf. disp. status date: Not reported
Enforcement lead agency: State
Proposed penalty amount: Not reported
Final penalty amount: Not reported
Paid penalty amount: Not reported

Regulation violated: Not reported
Area of violation: TSD - Container Use and Management
Date violation determined: 07/29/1991
Date achieved compliance: 03/18/1994
Violation lead agency: State
Enforcement action: FINAL CIVIL JUDICIAL ACTION FOR COMPLIANCE AND/OR MONETARY PENALTY
Enforcement action date: 05/27/1992
Enf. disposition status: Not reported
Enf. disp. status date: Not reported
Enforcement lead agency: State
Proposed penalty amount: Not reported
Final penalty amount: Not reported
Paid penalty amount: Not reported

Regulation violated: Not reported
Area of violation: TSD - Financial Requirements
Date violation determined: 07/29/1991
Date achieved compliance: 01/05/1994
Violation lead agency: State
Enforcement action: INITIAL 3008(A) COMPLIANCE
Enforcement action date: 07/31/1992
Enf. disposition status: Not reported
Enf. disp. status date: Not reported
Enforcement lead agency: State
Proposed penalty amount: 212500
Final penalty amount: 111000
Paid penalty amount: 111000

Regulation violated: Not reported
Area of violation: TSD - Contingency Plan and Emergency Procedures
Date violation determined: 07/29/1991
Date achieved compliance: 03/18/1994

COURTAULDS AEROSPACE (Continued) **1000343067**

Violation lead agency: State
Enforcement action: WRITTEN INFORMAL
Enforcement action date: 05/04/1992
Enf. disposition status: Not reported
Enf. disp. status date: Not reported
Enforcement lead agency: State
Proposed penalty amount: Not reported
Final penalty amount: Not reported
Paid penalty amount: Not reported

Regulation violated: Not reported
Area of violation: LDR - General
Date violation determined: 07/29/1991
Date achieved compliance: 03/18/1994
Violation lead agency: State
Enforcement action: FINAL CIVIL JUDICIAL ACTION FOR COMPLIANCE AND/OR MONETARY PENALTY
Enforcement action date: 05/27/1992
Enf. disposition status: Not reported
Enf. disp. status date: Not reported
Enforcement lead agency: State
Proposed penalty amount: Not reported
Final penalty amount: Not reported
Paid penalty amount: Not reported

Regulation violated: Not reported
Area of violation: TSD - Closure/Post-Closure
Date violation determined: 07/29/1991
Date achieved compliance: 03/18/1994
Violation lead agency: State
Enforcement action: INITIAL 3008(A) COMPLIANCE
Enforcement action date: 07/31/1992
Enf. disposition status: Not reported
Enf. disp. status date: Not reported
Enforcement lead agency: State
Proposed penalty amount: 212500
Final penalty amount: 111000
Paid penalty amount: 111000

Regulation violated: Not reported
Area of violation: TSD - Contingency Plan and Emergency Procedures
Date violation determined: 07/29/1991
Date achieved compliance: 03/18/1994
Violation lead agency: State
Enforcement action: FINAL CIVIL JUDICIAL ACTION FOR COMPLIANCE AND/OR MONETARY PENALTY
Enforcement action date: 05/27/1992
Enf. disposition status: Not reported
Enf. disp. status date: Not reported
Enforcement lead agency: State
Proposed penalty amount: Not reported
Final penalty amount: Not reported
Paid penalty amount: Not reported

Regulation violated: Not reported
Area of violation: Permits - Application
Date violation determined: 07/29/1991
Date achieved compliance: 03/18/1994
Violation lead agency: State

COURTAULDS AEROSPACE (Continued) **1000343067**

Enforcement action: WRITTEN INFORMAL
Enforcement action date: 05/04/1992
Enf. disposition status: Not reported
Enf. disp. status date: Not reported
Enforcement lead agency: State
Proposed penalty amount: Not reported
Final penalty amount: Not reported
Paid penalty amount: Not reported

Regulation violated: Not reported
Area of violation: TSD - Container Use and Management
Date violation determined: 07/29/1991
Date achieved compliance: 03/18/1994
Violation lead agency: State
Enforcement action: WRITTEN INFORMAL
Enforcement action date: 05/04/1992
Enf. disposition status: Not reported
Enf. disp. status date: Not reported
Enforcement lead agency: State
Proposed penalty amount: Not reported
Final penalty amount: Not reported
Paid penalty amount: Not reported

Regulation violated: Not reported
Area of violation: LDR - General
Date violation determined: 07/29/1991
Date achieved compliance: 03/18/1994
Violation lead agency: State
Enforcement action: WRITTEN INFORMAL
Enforcement action date: 05/04/1992
Enf. disposition status: Not reported
Enf. disp. status date: Not reported
Enforcement lead agency: State
Proposed penalty amount: Not reported
Final penalty amount: Not reported
Paid penalty amount: Not reported

Regulation violated: Not reported
Area of violation: Permits - Application
Date violation determined: 07/29/1991
Date achieved compliance: 03/18/1994
Violation lead agency: State
Enforcement action: FINAL CIVIL JUDICIAL ACTION FOR COMPLIANCE AND/OR MONETARY PENALTY
Enforcement action date: 05/27/1992
Enf. disposition status: Not reported
Enf. disp. status date: Not reported
Enforcement lead agency: State
Proposed penalty amount: Not reported
Final penalty amount: Not reported
Paid penalty amount: Not reported

Regulation violated: Not reported
Area of violation: TSD - Contingency Plan and Emergency Procedures
Date violation determined: 07/23/1991
Date achieved compliance: 03/18/1994
Violation lead agency: State
Enforcement action: FINAL CIVIL JUDICIAL ACTION FOR COMPLIANCE AND/OR MONETARY PENALTY

COURTAULDS AEROSPACE (Continued) **1000343067**

Enforcement action date: 05/27/1992
Enf. disposition status: Not reported
Enf. disp. status date: Not reported
Enforcement lead agency: State
Proposed penalty amount: Not reported
Final penalty amount: Not reported
Paid penalty amount: Not reported

Regulation violated: Not reported
Area of violation: TSD - Container Use and Management
Date violation determined: 07/23/1991
Date achieved compliance: 03/18/1994
Violation lead agency: State
Enforcement action: FINAL CIVIL JUDICIAL ACTION FOR COMPLIANCE AND/OR MONETARY PENALTY
Enforcement action date: 05/27/1992
Enf. disposition status: Not reported
Enf. disp. status date: Not reported
Enforcement lead agency: State
Proposed penalty amount: Not reported
Final penalty amount: Not reported
Paid penalty amount: Not reported

Regulation violated: Not reported
Area of violation: Generators - General
Date violation determined: 07/23/1991
Date achieved compliance: 03/18/1994
Violation lead agency: State
Enforcement action: FINAL CIVIL JUDICIAL ACTION FOR COMPLIANCE AND/OR MONETARY PENALTY
Enforcement action date: 05/27/1992
Enf. disposition status: Not reported
Enf. disp. status date: Not reported
Enforcement lead agency: State
Proposed penalty amount: Not reported
Final penalty amount: Not reported
Paid penalty amount: Not reported

Regulation violated: Not reported
Area of violation: Generators - General
Date violation determined: 07/23/1991
Date achieved compliance: 03/18/1994
Violation lead agency: State
Enforcement action: WRITTEN INFORMAL
Enforcement action date: 05/04/1992
Enf. disposition status: Not reported
Enf. disp. status date: Not reported
Enforcement lead agency: State
Proposed penalty amount: Not reported
Final penalty amount: Not reported
Paid penalty amount: Not reported

Regulation violated: Not reported
Area of violation: TSD - Contingency Plan and Emergency Procedures
Date violation determined: 07/23/1991
Date achieved compliance: 03/18/1994
Violation lead agency: State
Enforcement action: INITIAL 3008(A) COMPLIANCE
Enforcement action date: 07/31/1992

COURTAULDS AEROSPACE (Continued) **1000343067**

Enf. disposition status: Not reported
Enf. disp. status date: Not reported
Enforcement lead agency: State
Proposed penalty amount: 212500
Final penalty amount: 111000
Paid penalty amount: 111000

Regulation violated: Not reported
Area of violation: TSD - General
Date violation determined: 07/23/1991
Date achieved compliance: 03/18/1994
Violation lead agency: State
Enforcement action: WRITTEN INFORMAL
Enforcement action date: 05/04/1992
Enf. disposition status: Not reported
Enf. disp. status date: Not reported
Enforcement lead agency: State
Proposed penalty amount: Not reported
Final penalty amount: Not reported
Paid penalty amount: Not reported

Regulation violated: Not reported
Area of violation: TSD - Container Use and Management
Date violation determined: 07/23/1991
Date achieved compliance: 03/18/1994
Violation lead agency: State
Enforcement action: INITIAL 3008(A) COMPLIANCE
Enforcement action date: 07/31/1992
Enf. disposition status: Not reported
Enf. disp. status date: Not reported
Enforcement lead agency: State
Proposed penalty amount: 212500
Final penalty amount: 111000
Paid penalty amount: 111000

Regulation violated: Not reported
Area of violation: Generators - General
Date violation determined: 07/23/1991
Date achieved compliance: 03/18/1994
Violation lead agency: State
Enforcement action: INITIAL 3008(A) COMPLIANCE
Enforcement action date: 07/31/1992
Enf. disposition status: Not reported
Enf. disp. status date: Not reported
Enforcement lead agency: State
Proposed penalty amount: 212500
Final penalty amount: 111000
Paid penalty amount: 111000

Regulation violated: Not reported
Area of violation: TSD - Preparedness and Prevention
Date violation determined: 07/23/1991
Date achieved compliance: 03/18/1994
Violation lead agency: State
Enforcement action: FINAL CIVIL JUDICIAL ACTION FOR COMPLIANCE AND/OR MONETARY PENALTY
Enforcement action date: 05/27/1992
Enf. disposition status: Not reported

COURTAULDS AEROSPACE (Continued) **1000343067**

Enf. disp. status date: Not reported
Enforcement lead agency: State
Proposed penalty amount: Not reported
Final penalty amount: Not reported
Paid penalty amount: Not reported

Regulation violated: Not reported
Area of violation: TSD - General
Date violation determined: 07/23/1991
Date achieved compliance: 03/18/1994
Violation lead agency: State
Enforcement action: INITIAL 3008(A) COMPLIANCE
Enforcement action date: 07/31/1992
Enf. disposition status: Not reported
Enf. disp. status date: Not reported
Enforcement lead agency: State
Proposed penalty amount: 212500
Final penalty amount: 111000
Paid penalty amount: 111000

Regulation violated: Not reported
Area of violation: TSD - General
Date violation determined: 07/23/1991
Date achieved compliance: 03/18/1994
Violation lead agency: State
Enforcement action: FINAL CIVIL JUDICIAL ACTION FOR COMPLIANCE AND/OR MONETARY PENALTY
Enforcement action date: 05/27/1992
Enf. disposition status: Not reported
Enf. disp. status date: Not reported
Enforcement lead agency: State
Proposed penalty amount: Not reported
Final penalty amount: Not reported
Paid penalty amount: Not reported

Regulation violated: Not reported
Area of violation: TSD - Preparedness and Prevention
Date violation determined: 07/23/1991
Date achieved compliance: 03/18/1994
Violation lead agency: State
Enforcement action: WRITTEN INFORMAL
Enforcement action date: 05/04/1992
Enf. disposition status: Not reported
Enf. disp. status date: Not reported
Enforcement lead agency: State
Proposed penalty amount: Not reported
Final penalty amount: Not reported
Paid penalty amount: Not reported

Regulation violated: Not reported
Area of violation: TSD - Preparedness and Prevention
Date violation determined: 07/23/1991
Date achieved compliance: 03/18/1994
Violation lead agency: State
Enforcement action: INITIAL 3008(A) COMPLIANCE
Enforcement action date: 07/31/1992
Enf. disposition status: Not reported
Enf. disp. status date: Not reported

COURTAULDS AEROSPACE (Continued) **1000343067**

Enforcement lead agency: State
Proposed penalty amount: 212500
Final penalty amount: 111000
Paid penalty amount: 111000

Regulation violated: Not reported
Area of violation: TSD - Contingency Plan and Emergency Procedures
Date violation determined: 07/23/1991
Date achieved compliance: 03/18/1994
Violation lead agency: State
Enforcement action: WRITTEN INFORMAL
Enforcement action date: 05/04/1992
Enf. disposition status: Not reported
Enf. disp. status date: Not reported
Enforcement lead agency: State
Proposed penalty amount: Not reported
Final penalty amount: Not reported
Paid penalty amount: Not reported

Regulation violated: Not reported
Area of violation: TSD - Container Use and Management
Date violation determined: 07/23/1991
Date achieved compliance: 03/18/1994
Violation lead agency: State
Enforcement action: WRITTEN INFORMAL
Enforcement action date: 05/04/1992
Enf. disposition status: Not reported
Enf. disp. status date: Not reported
Enforcement lead agency: State
Proposed penalty amount: Not reported
Final penalty amount: Not reported
Paid penalty amount: Not reported

Regulation violated: Not reported
Area of violation: LDR - General
Date violation determined: 03/31/1988
Date achieved compliance: 11/02/1988
Violation lead agency: State
Enforcement action: WRITTEN INFORMAL
Enforcement action date: 08/23/1988
Enf. disposition status: Not reported
Enf. disp. status date: Not reported
Enforcement lead agency: EPA
Proposed penalty amount: Not reported
Final penalty amount: Not reported
Paid penalty amount: Not reported

Regulation violated: Not reported
Area of violation: TSD - General
Date violation determined: 03/31/1988
Date achieved compliance: 09/23/1988
Violation lead agency: State
Enforcement action: WRITTEN INFORMAL
Enforcement action date: 04/27/1988
Enf. disposition status: Not reported
Enf. disp. status date: Not reported
Enforcement lead agency: State

COURTAULDS AEROSPACE (Continued) **1000343067**

Proposed penalty amount: Not reported
Final penalty amount: Not reported
Paid penalty amount: Not reported

Regulation violated: Not reported
Area of violation: TSD - Closure/Post-Closure
Date violation determined: 03/31/1988
Date achieved compliance: 09/23/1988
Violation lead agency: State
Enforcement action: WRITTEN INFORMAL
Enforcement action date: 04/27/1988
Enf. disposition status: Not reported
Enf. disp. status date: Not reported
Enforcement lead agency: State
Proposed penalty amount: Not reported
Final penalty amount: Not reported
Paid penalty amount: Not reported

Regulation violated: Not reported
Area of violation: TSD - Financial Requirements
Date violation determined: 03/30/1988
Date achieved compliance: 11/02/1988
Violation lead agency: State
Enforcement action: WRITTEN INFORMAL
Enforcement action date: 05/03/1988
Enf. disposition status: Not reported
Enf. disp. status date: Not reported
Enforcement lead agency: State
Proposed penalty amount: Not reported
Final penalty amount: Not reported
Paid penalty amount: Not reported

Evaluation Action Summary:
Evaluation date: 10/19/1995
Evaluation: COMPLIANCE EVALUATION INSPECTION ON-SITE
Area of violation: Generators - Pre-transport
Date achieved compliance: 10/19/1995
Evaluation lead agency: State

Evaluation date: 10/19/1995
Evaluation: COMPLIANCE EVALUATION INSPECTION ON-SITE
Area of violation: TSD - Preparedness and Prevention
Date achieved compliance: 10/19/1995
Evaluation lead agency: State

Evaluation date: 03/18/1994
Evaluation: COMPLIANCE EVALUATION INSPECTION ON-SITE
Area of violation: Not reported
Date achieved compliance: Not reported
Evaluation lead agency: State

Evaluation date: 01/05/1994
Evaluation: NOT A SIGNIFICANT NON-COMPLIER
Area of violation: Not reported
Date achieved compliance: Not reported
Evaluation lead agency: State

COURTAULDS AEROSPACE (Continued) **1000343067**

Evaluation date: 11/18/1992
Evaluation: FINANCIAL RECORD REVIEW
Area of violation: Not reported
Date achieved compliance: Not reported
Evaluation lead agency: State

Evaluation date: 06/24/1992
Evaluation: FINANCIAL RECORD REVIEW
Area of violation: Not reported
Date achieved compliance: Not reported
Evaluation lead agency: State

Evaluation date: 03/23/1992
Evaluation: FINANCIAL RECORD REVIEW
Area of violation: TSD - Financial Requirements
Date achieved compliance: 11/18/1992
Evaluation lead agency: EPA Contractor/Grantee

Evaluation date: 03/20/1992
Evaluation: COMPLIANCE EVALUATION INSPECTION ON-SITE
Area of violation: Not reported
Date achieved compliance: Not reported
Evaluation lead agency: State

Evaluation date: 07/29/1991
Evaluation: FOCUSED COMPLIANCE INSPECTION
Area of violation: TSD - Contingency Plan and Emergency Procedures
Date achieved compliance: 03/18/1994
Evaluation lead agency: State

Evaluation date: 07/29/1991
Evaluation: FOCUSED COMPLIANCE INSPECTION
Area of violation: TSD - Financial Requirements
Date achieved compliance: 01/05/1994
Evaluation lead agency: State

Evaluation date: 07/29/1991
Evaluation: FOCUSED COMPLIANCE INSPECTION
Area of violation: LDR - General
Date achieved compliance: 03/18/1994
Evaluation lead agency: State

Evaluation date: 07/29/1991
Evaluation: FOCUSED COMPLIANCE INSPECTION
Area of violation: TSD - Closure/Post-Closure
Date achieved compliance: 03/18/1994
Evaluation lead agency: State

Evaluation date: 07/29/1991
Evaluation: SIGNIFICANT NON-COMPLIER
Area of violation: Not reported
Date achieved compliance: Not reported
Evaluation lead agency: State

Evaluation date: 07/29/1991
Evaluation: FOCUSED COMPLIANCE INSPECTION
Area of violation: Permits - Application

COURTAULDS AEROSPACE (Continued) **1000343067**

Date achieved compliance: 03/18/1994
Evaluation lead agency: State

Evaluation date: 07/29/1991
Evaluation: FOCUSED COMPLIANCE INSPECTION
Area of violation: TSD - Financial Requirements
Date achieved compliance: 11/18/1992
Evaluation lead agency: State

Evaluation date: 07/29/1991
Evaluation: FOCUSED COMPLIANCE INSPECTION
Area of violation: TSD - Container Use and Management
Date achieved compliance: 03/18/1994
Evaluation lead agency: State

Evaluation date: 07/29/1991
Evaluation: FOCUSED COMPLIANCE INSPECTION
Area of violation: Generators - General
Date achieved compliance: 03/18/1994
Evaluation lead agency: State

Evaluation date: 03/25/1991
Evaluation: FOCUSED COMPLIANCE INSPECTION
Area of violation: Generators - General
Date achieved compliance: 03/18/1994
Evaluation lead agency: State

Evaluation date: 03/25/1991
Evaluation: FOCUSED COMPLIANCE INSPECTION
Area of violation: TSD - Preparedness and Prevention
Date achieved compliance: 03/18/1994
Evaluation lead agency: State

Evaluation date: 03/25/1991
Evaluation: FOCUSED COMPLIANCE INSPECTION
Area of violation: TSD - General
Date achieved compliance: 03/18/1994
Evaluation lead agency: State

Evaluation date: 03/25/1991
Evaluation: FOCUSED COMPLIANCE INSPECTION
Area of violation: TSD - Container Use and Management
Date achieved compliance: 03/18/1994
Evaluation lead agency: State

Evaluation date: 03/25/1991
Evaluation: FOCUSED COMPLIANCE INSPECTION
Area of violation: TSD - Contingency Plan and Emergency Procedures
Date achieved compliance: 03/18/1994
Evaluation lead agency: State

Evaluation date: 09/26/1990
Evaluation: COMPLIANCE EVALUATION INSPECTION ON-SITE
Area of violation: Not reported
Date achieved compliance: Not reported
Evaluation lead agency: State

COURTAULDS AEROSPACE (Continued) **1000343067**

Evaluation date: 03/31/1988
Evaluation: FOCUSED COMPLIANCE INSPECTION
Area of violation: LDR - General
Date achieved compliance: 11/02/1988
Evaluation lead agency: State

Evaluation date: 03/31/1988
Evaluation: FOCUSED COMPLIANCE INSPECTION
Area of violation: TSD - General
Date achieved compliance: 09/23/1988
Evaluation lead agency: State

Evaluation date: 03/31/1988
Evaluation: FOCUSED COMPLIANCE INSPECTION
Area of violation: TSD - Closure/Post-Closure
Date achieved compliance: 09/23/1988
Evaluation lead agency: State

Evaluation date: 03/30/1988
Evaluation: FINANCIAL RECORD REVIEW
Area of violation: TSD - Financial Requirements
Date achieved compliance: 11/02/1988
Evaluation lead agency: State

ENVIROSTOR:
Facility ID: 1280084
Status: Refer: RWQCB
Status Date: 03/24/2009
Site Code: Not reported
Site Type: Historical
Site Type Detailed: * Historical
Acres: 0
NPL: NO
Regulatory Agencies: RWQCB 2 - San Francisco Bay
Lead Agency: RWQCB 2 - San Francisco Bay
Program Manager: Not reported
Supervisor: Referred - Not Assigned
Division Branch: Cleanup Berkeley
Assembly: 15
Senate: 09
Special Program: Not reported
Restricted Use: NO
Site Mgmt Req: NONE SPECIFIED
Funding: Not reported
Latitude: 37.87305
Longitude: -122.3022
APN: NONE SPECIFIED
Past Use: NONE SPECIFIED
Potential COC: NONE SPECIFIED
Confirmed COC: NONE SPECIFIED
Potential Description: NONE SPECIFIED
Alias Name: Not reported
Alias Type: Not reported

Completed Info:
Completed Area Name: Not reported
Completed Sub Area Name: Not reported
Completed Document Type: Not reported

COURTAULDS AEROSPACE (Continued) **1000343067**

Completed Date: Not reported
Comments: Not reported

Future Area Name: Not reported
Future Sub Area Name: Not reported
Future Document Type: Not reported
Future Due Date: Not reported
Schedule Area Name: Not reported
Schedule Sub Area Name: Not reported
Schedule Document Type: Not reported
Schedule Due Date: Not reported
Schedule Revised Date: Not reported

LUST:
Region: STATE
Global Id: T0600102170
Latitude: 37.873495
Longitude: -122.3017911
Case Type: LUST Cleanup Site
Status: Completed - Case Closed
Status Date: 01/01/1999
Lead Agency: SAN FRANCISCO BAY RWQCB (REGION 2)
Case Worker: UUU
Local Agency: BERKELEY, CITY OF
RB Case Number: 01-2360
LOC Case Number: 012360
File Location: Not reported
Potential Media Affect: Other Groundwater (uses other than drinking water)
Potential Contaminants of Concern: Gasoline
Site History: Not reported

Click here to access the California GeoTracker records for this facility:

Contact:
Global Id: T0600102170
Contact Type: Local Agency Caseworker
Contact Name: GEOFFERY FIEDLER
Organization Name: BERKELEY, CITY OF
Address: 2118 MILVIA STREET 3RD FLOOR
City: BERKELEY
Email: gfiedler@ci.berkeley.ca.us
Phone Number: Not reported

Global Id: T0600102170
Contact Type: Regional Board Caseworker
Contact Name: Regional Water Board
Organization Name: SAN FRANCISCO BAY RWQCB (REGION 2)
Address: 1515 CLAY ST SUITE 1400
City: OAKLAND
Email: Not reported
Phone Number: Not reported

Status History:
Global Id: T0600102170
Status: Open - Case Begin Date
Status Date: 10/05/1989

COURTAULDS AEROSPACE (Continued) **1000343067**

Global Id: T0600102170
Status: Open - Remediation
Status Date: 10/01/1992

Global Id: T0600102170
Status: Completed - Case Closed
Status Date: 01/01/1999

Regulatory Activities:
Global Id: T0600102170
Action Type: Other
Date: 10/05/1989
Action: Leak Stopped

Global Id: T0600102170
Action Type: Other
Date: 10/05/1989
Action: Leak Reported

Global Id: T0600102170
Action Type: Other
Date: 10/05/1989
Action: Leak Discovery

LUST REG 2:
Region: 2
Facility Id: 01-2360
Facility Status: Case Closed
Case Number: 012360
How Discovered: Tank Closure
Leak Cause: Structure Failure
Leak Source: Tank
Date Leak Confirmed: Not reported
Oversight Program: LUST
Prelim. Site Assesment Wokplan Submitted: Not reported
Preliminary Site Assesment Began: Not reported
Pollution Characterization Began: Not reported
Pollution Remediation Plan Submitted: 10/1/1992
Date Remediation Action Underway: Not reported
Date Post Remedial Action Monitoring Began: Not reported

SLIC:
Region: STATE
Facility Status: Completed - Case Closed
Status Date: 06/20/2016
Global Id: SL18280701
Lead Agency: SAN FRANCISCO BAY RWQCB (REGION 2)
Lead Agency Case Number: Not reported
Latitude: 37.873666
Longitude: -122.300693
Case Type: Cleanup Program Site
Case Worker: UUU
Local Agency: Not reported
RB Case Number: 01S0006
File Location: All Files are on GeoTracker or in the Local Agency Database

COURTAULDS AEROSPACE (Continued) **1000343067**

Potential Media Affected: Not reported
Potential Contaminants of Concern: Not reported
Site History: Not reported

Click here to access the California GeoTracker records for this facility:

HIST UST:
File Number: 00035F07
URL: http://geotracker.waterboards.ca.gov/ustpdfs/pdf/00035F07.pdf
Region: STATE
Facility ID: 00000019592
Facility Type: Other
Other Type: COATINGS MANUFACTURE
Contact Name: K. P. FLAKS
Telephone: 4155261525
Owner Name: DESOTO, INC.
Owner Address: 1608 4TH STREET
Owner City,St,Zip: BERKELEY, CA 94710
Total Tanks: 0012

Tank Num: 001
Container Num: T-50, T-51
Year Installed: 1984
Tank Capacity: 00010000
Tank Used for: PRODUCT
Type of Fuel: Not reported
Container Construction Thickness: 5/16
Leak Detection: Sensor Instrument, Groundwater Monitoring Well

Tank Num: 002
Container Num: T-60, T-61
Year Installed: 1984
Tank Capacity: 00012000
Tank Used for: PRODUCT
Type of Fuel: Not reported
Container Construction Thickness: 5/16
Leak Detection: Sensor Instrument, Groundwater Monitoring Well

Tank Num: 003
Container Num: T-588T-59
Year Installed: 1984
Tank Capacity: 00010000
Tank Used for: PRODUCT
Type of Fuel: Not reported
Container Construction Thickness: 5/16
Leak Detection: Sensor Instrument, Groundwater Monitoring Well

Tank Num: 004
Container Num: T-56, T-57
Year Installed: 1984
Tank Capacity: 00010000
Tank Used for: PRODUCT
Type of Fuel: Not reported
Container Construction Thickness: 5/16
Leak Detection: Sensor Instrument, Groundwater Monitoring Well

Tank Num: 005

COURTAULDS AEROSPACE (Continued) **1000343067**

Container Num:	T-54, T-55
Year Installed:	1984
Tank Capacity:	00010000
Tank Used for:	PRODUCT
Type of Fuel:	Not reported
Container Construction Thickness:	5/16
Leak Detection:	Sensor Instrument, Groundwater Monitoring Well

Tank Num:	006
Container Num:	T-52, T-53
Year Installed:	1984
Tank Capacity:	00010000
Tank Used for:	PRODUCT
Type of Fuel:	Not reported
Container Construction Thickness:	5/16
Leak Detection:	Sensor Instrument, Groundwater Monitoring Well

Tank Num:	007
Container Num:	T-63, T-64
Year Installed:	1984
Tank Capacity:	00012000
Tank Used for:	PRODUCT
Type of Fuel:	Not reported
Container Construction Thickness:	5/16
Leak Detection:	Sensor Instrument, Groundwater Monitoring Well

Tank Num:	008
Container Num:	T-39
Year Installed:	1954
Tank Capacity:	00010000
Tank Used for:	Not reported
Type of Fuel:	Not reported
Container Construction Thickness:	1/4
Leak Detection:	Visual, Stock Inventor, Groundwater Monitoring Well

Tank Num:	009
Container Num:	T-40
Year Installed:	1954
Tank Capacity:	00010000
Tank Used for:	Not reported
Type of Fuel:	Not reported
Container Construction Thickness:	1/4
Leak Detection:	Visual, Stock Inventor, Groundwater Monitoring Well

Tank Num:	010
Container Num:	T-41
Year Installed:	1954
Tank Capacity:	00010000
Tank Used for:	Not reported
Type of Fuel:	Not reported
Container Construction Thickness:	1/4
Leak Detection:	Visual, Stock Inventor, Groundwater Monitoring Well

Tank Num:	011
Container Num:	T-42
Year Installed:	1954
Tank Capacity:	00010000

COURTAULDS AEROSPACE (Continued) **1000343067**

Tank Used for: Not reported
Type of Fuel: Not reported
Container Construction Thickness: 1/4
Leak Detection: Visual, Stock Inventor, Groundwater Monitoring Well

Tank Num: 012
Container Num: S-1
Year Installed: 1945
Tank Capacity: 00000000
Tank Used for: WASTE
Type of Fuel: Not reported
Container Construction Thickness: Not reported
Leak Detection: Visual

Click here for Geo Tracker PDF:

CA FID UST:
Facility ID: 01001834
Regulated By: UTNKA
Regulated ID: A00911086
Cortese Code: Not reported
SIC Code: Not reported
Facility Phone: 4155261525
Mail To: Not reported
Mailing Address: 1608 4TH ST
Mailing Address 2: Not reported
Mailing City,St,Zip: BERKELEY 94710
Contact: Not reported
Contact Phone: Not reported
DUNs Number: Not reported
NPDES Number: Not reported
EPA ID: Not reported
Comments: Not reported
Status: Active

2020 COR ACTION:
EPA ID: CAD009110867
Region: 9
Action: Not reported

FINDS:

Registry ID: 110058358325

Environmental Interest/Information System
AIR EMISSIONS CLASSIFICATION UNKNOWN

Registry ID: 110000609262

Environmental Interest/Information System
NCDB (National Compliance Data Base) supports implementation of the Federal Insecticide, Fungicide, and Rodenticide Act (FIFRA) and the Toxic Substances Control Act (TSCA). The system tracks inspections in regions and states with cooperative agreements, enforcement actions, and settlements.

COURTAULDS AEROSPACE (Continued) **1000343067**

US EPA TRIS (Toxics Release Inventory System) contains information from facilities on the amounts of over 300 listed toxic chemicals that these facilities release directly to air, water, land, or that are transported off-site.

RCRAInfo is a national information system that supports the Resource Conservation and Recovery Act (RCRA) program through the tracking of events and activities related to facilities that generate, transport, and treat, store, or dispose of hazardous waste. RCRAInfo allows RCRA program staff to track the notification, permit, compliance, and corrective action activities required under RCRA.

STATE MASTER

ECHO:

Envid:	1000343067
Registry ID:	110000609262
DFR URL:	http://echo.epa.gov/detailed_facility_report?fid=110000609262

HAZNET:

envid:	1000343067
Year:	2013
GEPAID:	CAC002718688
Contact:	RAJIV PARIKH
Telephone:	Not reported
Mailing Name:	Not reported
Mailing Address:	100 SPEAR ST
Mailing City,St,Zip:	SAN FRANCISCO, CA 94105
Gen County:	Alameda
TSD EPA ID:	CAD028409019
TSD County:	Los Angeles
Waste Category:	Not reported
Disposal Method:	Storage, Bulking, And/Or Transfer Off Site--No Treatment/Reovery (H010-H129) Or (H131-H135)
Tons:	0.045
Cat Decode:	Not reported
Method Decode:	Not reported
Facility County:	Not reported

HIST CORTESE:

Region:	CORTESE
Facility County Code:	1
Reg By:	LTNKA
Reg Id:	01-2360

X100 **COURTAULDS AEROSPACE INC** **CA ENVIROSTOR** **S103633922**
SSW **1608 FOURTH ST** **CA HWP** **N/A**
1/2-1 **BERKELEY, CA 94710**
0.657 mi.
3468 ft. **Site 2 of 2 in cluster X**

Relative:
Lower

Actual:
14 ft.

ENVIROSTOR:

Facility ID:	80001589
Status:	Refer: RWQCB
Status Date:	01/01/2008

COURTAULDS AEROSPACE INC (Continued) **S103633922**

Site Code: Not reported
Site Type: Corrective Action
Site Type Detailed: Corrective Action
Acres: 0
NPL: NO
Regulatory Agencies: RWQCB 2 - San Francisco Bay
Lead Agency: RWQCB 2 - San Francisco Bay
Program Manager: Not reported
Supervisor: Referred - Not Assigned
Division Branch: Cleanup Berkeley
Assembly: 15
Senate: 09
Special Program: Not reported
Restricted Use: NO
Site Mgmt Req: NONE SPECIFIED
Funding: Not reported
Latitude: 37.87332
Longitude: -122.3020
APN: NONE SPECIFIED
Past Use: NONE SPECIFIED
Potential COC: NONE SPECIFIED
Confirmed COC: NONE SPECIFIED
Potential Description: NONE SPECIFIED
Alias Name: DESOTO INCORPORATED
Alias Type: Alternate Name
Alias Name: CAD009110867
Alias Type: EPA Identification Number
Alias Name: T0600102170
Alias Type: GeoTracker Global ID
Alias Name: 01280084
Alias Type: Envirostor ID Number
Alias Name: 80001589
Alias Type: Envirostor ID Number

Completed Info:
Completed Area Name: PROJECT WIDE
Completed Sub Area Name: Not reported
Completed Document Type: Groundwater Migration Controlled
Completed Date: 09/29/1997
Comments: Not reported

Completed Area Name: PROJECT WIDE
Completed Sub Area Name: Not reported
Completed Document Type: Interim Measures Questionnaire
Completed Date: 08/04/1994
Comments: Not reported

Completed Area Name: PROJECT WIDE
Completed Sub Area Name: Not reported
Completed Document Type: RCRA Facility Assessment Report
Completed Date: 04/14/1992
Comments: RCRA Facility Assessment Completed, site formerly known as DeSoto Aerospace Coatings, Inc.

Completed Area Name: PROJECT WIDE
Completed Sub Area Name: Not reported
Completed Document Type: Remedy Constructed
Completed Date: 02/19/2010

COURTAULDS AEROSPACE INC (Continued) **S103633922**

Comments: Not reported

Completed Area Name: PROJECT WIDE
Completed Sub Area Name: Not reported
Completed Document Type: Groundwater Migration Controlled
Completed Date: 02/19/2010
Comments: Not reported

Completed Area Name: PROJECT WIDE
Completed Sub Area Name: Not reported
Completed Document Type: Interim Measures Implementation Report
Completed Date: 06/30/1994
Comments: Not reported

Completed Area Name: PROJECT WIDE
Completed Sub Area Name: Not reported
Completed Document Type: Interim Measures Workplan
Completed Date: 01/01/1986
Comments: Not reported

Completed Area Name: PROJECT WIDE
Completed Sub Area Name: Not reported
Completed Document Type: RFI Report
Completed Date: 03/29/1994
Comments: Not reported

Completed Area Name: PROJECT WIDE
Completed Sub Area Name: Not reported
Completed Document Type: Preliminary Assessment Report
Completed Date: 09/06/1990
Comments: Not reported

Completed Area Name: PROJECT WIDE
Completed Sub Area Name: Not reported
Completed Document Type: Interim Measures Implementation Report
Completed Date: 03/01/1996
Comments: Not reported

Completed Area Name: PROJECT WIDE
Completed Sub Area Name: Not reported
Completed Document Type: RFI Workplan
Completed Date: 02/28/1992
Comments: Not reported

Completed Area Name: PROJECT WIDE
Completed Sub Area Name: Not reported
Completed Document Type: Consent Agreement
Completed Date: 04/20/1988
Comments: Not reported

Completed Area Name: PROJECT WIDE
Completed Sub Area Name: Not reported
Completed Document Type: Human Exposure Controlled
Completed Date: 02/19/2010
Comments: Not reported

Future Area Name: Not reported

COURTAULDS AEROSPACE INC (Continued) **S103633922**

Future Sub Area Name: Not reported
Future Document Type: Not reported
Future Due Date: Not reported
Schedule Area Name: Not reported
Schedule Sub Area Name: Not reported
Schedule Document Type: Not reported
Schedule Due Date: Not reported
Schedule Revised Date: Not reported

HWP:
EPA Id: CAD009110867
Cleanup Status: CLOSED
Latitude: 37.87332
Longitude: -122.3020
Facility Type: Historical - Non-Operating
Facility Size: Not reported
Team: Not reported
Supervisor: Not reported
Site Code: Not reported
Assembly District: 15
Senate District: 09
Public Information Officer: Not reported
Public Information Officer: Not reported

Activities:
EPA Id: CAD009110867
Facility Type: Historical - Non-Operating
Unit Names: CONTAIN1, TANKSTR1
Event Description: New Operating Permit - CALL-IN LETTER ISSUED
Actual Date: 12/08/1982

EPA Id: CAD009110867
Facility Type: Historical - Non-Operating
Unit Names: CONTAIN1, TANKSTR1
Event Description: New Operating Permit - FINAL PERMIT (EXPIRES)
Actual Date: 11/07/1988

EPA Id: CAD009110867
Facility Type: Historical - Non-Operating
Unit Names: CONTAIN1, TANKSTR1
Event Description: New Operating Permit - FINAL PERMIT (EFFECTIVE)
Actual Date: 11/07/1983

EPA Id: CAD009110867
Facility Type: Historical - Non-Operating
Unit Names: Not reported
Event Description: Renewal - Historical - APPLICATION PART B RECEIVED
Actual Date: 05/06/1988

EPA Id: CAD009110867
Facility Type: Historical - Non-Operating
Unit Names: CONTAIN1, TANKSTR1
Event Description: New Operating Permit - APPLICATION PART B RECEIVED
Actual Date: 04/03/1983

EPA Id: CAD009110867
Facility Type: Historical - Non-Operating

COURTAULDS AEROSPACE INC (Continued) **S103633922**

Unit Names: CONTAIN1, TANKSTR1
Event Description: New Operating Permit - PUBLIC COMMENT (BEGIN)
Actual Date: 08/03/1983

EPA Id: CAD009110867
Facility Type: Historical - Non-Operating
Unit Names: CONTAIN1, TANKSTR1
Event Description: New Operating Permit - FINAL PERMIT
Actual Date: 11/07/1983

EPA Id: CAD009110867
Facility Type: Historical - Non-Operating
Unit Names: CONTAIN1, TANKSTR1
Event Description: New Operating Permit - APPLICATION PART A RECEIVED
Actual Date: 11/17/1980

Closure:
EPA Id: CAD009110867
Facility Type: Historical - Non-Operating
Unit Names: CONTAIN1, TANKSTR1
Event Description: Closure Final - RECEIVE CLOSURE CERTIFICATION
Actual Date: 08/02/1996

EPA Id: CAD009110867
Facility Type: Historical - Non-Operating
Unit Names: CONTAIN1, TANKSTR1
Event Description: Closure Final - ISSUE CLOSURE VERIFICATION
Actual Date: 10/19/1996

Alias:
EPA Id: CAD009110867
Facility Type: Historical - Non-Operating
Alias Type: Envirostor ID Number
Alias: 01280084

EPA Id: CAD009110867
Facility Type: Historical - Non-Operating
Alias Type: Alternate Name
Alias: DESOTO INCORPORATED

---

101 SSW 1/2-1 0.671 mi. 3544 ft. | **BERKELEY REDEVELOPMENT AGENCY SITE**
1631 FIFTH STREET
BERKELEY, CA 94710 | **CA ENVIROSTOR** **S116165261**
CA VCP **N/A**

Relative: Lower

Actual: 17 ft.

ENVIROSTOR:
Facility ID: 1990025
Status: Certified
Status Date: 06/10/2004
Site Code: 201494
Site Type: Voluntary Cleanup
Site Type Detailed: Voluntary Cleanup
Acres: 0.13
NPL: NO
Regulatory Agencies: SMBRP, CITY OF BERKELEY

BERKELEY REDEVELOPMENT AGENCY SITE (Continued) **S116165261**

Lead Agency:	SMBRP
Program Manager:	Janet Naito
Supervisor:	Barbara Cook
Division Branch:	Cleanup Berkeley
Assembly:	15
Senate:	09
Special Program:	Voluntary Cleanup Program
Restricted Use:	NO
Site Mgmt Req:	NONE SPECIFIED
Funding:	Responsible Party
Latitude:	37.87272
Longitude:	-122.3000
APN:	57-2117-11
Past Use:	RESIDENTIAL AREA
Potential COC:	Lead
Confirmed COC:	NONE SPECIFIED
Potential Description:	SOIL
Alias Name:	Not reported
Alias Type:	Not reported

Completed Info:

Completed Area Name:	Not reported
Completed Sub Area Name:	Not reported
Completed Document Type:	Not reported
Completed Date:	Not reported
Comments:	Not reported
Future Area Name:	Not reported
Future Sub Area Name:	Not reported
Future Document Type:	Not reported
Future Due Date:	Not reported
Schedule Area Name:	Not reported
Schedule Sub Area Name:	Not reported
Schedule Document Type:	Not reported
Schedule Due Date:	Not reported
Schedule Revised Date:	Not reported

VCP:

Facility ID:	1990025
Site Type:	Voluntary Cleanup
Site Type Detail:	Voluntary Cleanup
Site Mgmt. Req.:	NONE SPECIFIED
Acres:	0.13
National Priorities List:	NO
Cleanup Oversight Agencies:	SMBRP, CITY OF BERKELEY
Lead Agency:	SMBRP
Lead Agency Description:	DTSC - Site Cleanup Program
Project Manager:	Janet Naito
Supervisor:	Barbara Cook
Division Branch:	Cleanup Berkeley
Site Code:	201494
Assembly:	15
Senate:	09
Special Programs Code:	Voluntary Cleanup Program
Status:	Certified
Status Date:	06/10/2004
Restricted Use:	NO

BERKELEY REDEVELOPMENT AGENCY SITE (Continued) **S116165261**

Funding:	Responsible Party
Lat/Long:	37.87272 / -122.3000
APN:	57-2117-11
Past Use:	RESIDENTIAL AREA
Potential COC:	30013
Confirmed COC:	NONE SPECIFIED
Potential Description:	SOIL
Alias Name:	Not reported
Alias Type:	Not reported

Completed Info:

Completed Area Name:	Not reported
Completed Sub Area Name:	Not reported
Completed Document Type:	Not reported
Completed Date:	Not reported
Comments:	Not reported
Future Area Name:	Not reported
Future Sub Area Name:	Not reported
Future Document Type:	Not reported
Future Due Date:	Not reported
Schedule Area Name:	Not reported
Schedule Sub Area Name:	Not reported
Schedule Document Type:	Not reported
Schedule Due Date:	Not reported
Schedule Revised Date:	Not reported

102
SSE
1/2-1
0.745 mi.
3936 ft.

K & S MANAGEMENT
1138 DELAWARE ST
BERKELEY, CA 94702

CA RESPONSE **S102008283**
CA ENVIROSTOR **N/A**
CA HIST Cal-Sites

Relative:
Higher

Actual:
61 ft.

RESPONSE:

Facility ID:	1990018
Site Type:	State Response
Site Type Detail:	State Response or NPL
Acres:	1
National Priorities List:	NO
Cleanup Oversight Agencies:	NONE SPECIFIED
Lead Agency Description:	Not reported
Project Manager:	Claude Jemison
Supervisor:	Karen Toth
Division Branch:	Cleanup Berkeley
Site Code:	Not reported
Site Mgmt. Req.:	NONE SPECIFIED
Assembly:	15
Senate:	09
Special Program Status:	Not reported
Status:	Certified
Status Date:	01/01/1984
Restricted Use:	NO
Funding:	Responsible Party
Latitude:	37.87138
Longitude:	-122.2919
APN:	NONE SPECIFIED
Past Use:	SAND BLASTING
Potential COC :	Lead

K & S MANAGEMENT (Continued) **S102008283**

Confirmed COC: Lead
Potential Description: SOIL
Alias Name: Not reported
Alias Type: Not reported

Completed Info:
Completed Area Name: Not reported
Completed Sub Area Name: Not reported
Completed Document Type: Not reported
Completed Date: Not reported
Comments: Not reported

Future Area Name: Not reported
Future Sub Area Name: Not reported
Future Document Type: Not reported
Future Due Date: Not reported
Schedule Area Name: Not reported
Schedule Sub Area Name: Not reported
Schedule Document Type: Not reported
Schedule Due Date: Not reported
Schedule Revised Date: Not reported

ENVIROSTOR:
Facility ID: 1990018
Status: Certified
Status Date: 01/01/1984
Site Code: Not reported
Site Type: State Response
Site Type Detailed: State Response or NPL
Acres: 1
NPL: NO
Regulatory Agencies: NONE SPECIFIED
Lead Agency: NONE SPECIFIED
Program Manager: Claude Jemison
Supervisor: Karen Toth
Division Branch: Cleanup Berkeley
Assembly: 15
Senate: 09
Special Program: Not reported
Restricted Use: NO
Site Mgmt Req: NONE SPECIFIED
Funding: Responsible Party
Latitude: 37.87138
Longitude: -122.2919
APN: NONE SPECIFIED
Past Use: SAND BLASTING
Potential COC: Lead
Confirmed COC: Lead
Potential Description: SOIL
Alias Name: Not reported
Alias Type: Not reported

Completed Info:
Completed Area Name: Not reported
Completed Sub Area Name: Not reported
Completed Document Type: Not reported
Completed Date: Not reported
Comments: Not reported

K & S MANAGEMENT (Continued) **S102008283**

Future Area Name:	Not reported
Future Sub Area Name:	Not reported
Future Document Type:	Not reported
Future Due Date:	Not reported
Schedule Area Name:	Not reported
Schedule Sub Area Name:	Not reported
Schedule Document Type:	Not reported
Schedule Due Date:	Not reported
Schedule Revised Date:	Not reported

Calsite:

Region:	BERKELEY
Facility ID:	01990018
Facility Type:	RP
Type:	RESPONSIBLE PARTY
Branch:	NC
Branch Name:	NORTH COAST
File Name:	Not reported
State Senate District:	01011984
Status:	CERTIFIED AS HAVING BEEN REMEDIED SATISFACTORILY UNDER DTSC OVERSIGHT
Status Name:	CERTIFIED
Lead Agency:	N/A
NPL:	Not reported
SIC Code:	99
SIC Name:	NONCLASSIFIABLE ESTABLISHMENTS
Access:	Not reported
Cortese:	Not reported
Hazardous Ranking Score:	Not reported
Date Site Hazard Ranked:	Not reported
Groundwater Contamination:	Not reported
Staff Member Responsible for Site:	CJEMISON
Supervisor Responsible for Site:	Not reported
Region Water Control Board:	SF
Region Water Control Board Name:	SAN FRANCISCO BAY
Lat/Long Direction:	Not reported
Lat/Long (dms):	0 0 0 / 0 0 0
Lat/long Method:	Not reported
Lat/Long Description:	Not reported
State Assembly District Code:	14
State Senate District Code:	09
Facility ID:	01990018
Activity:	CERT
Activity Name:	CERTIFICATION
AWP Code:	Not reported
Proposed Budget:	0
AWP Completion Date:	Not reported
Revised Due Date:	Not reported
Comments Date:	11301983
Est Person-Yrs to complete:	0
Estimated Size:	Not reported
Request to Delete Activity:	Not reported
Activity Status:	CERT
Definition of Status:	CERTIFIED
Liquids Removed (Gals):	0
Liquids Treated (Gals):	0
Action Included Capping:	Not reported
Well Decommissioned:	Not reported

K & S MANAGEMENT (Continued) **S102008283**

Action Included Fencing:	Not reported
Removal Action Certification:	Not reported
Activity Comments:	Not reported
For Commercial Reuse:	0
For Industrial Reuse:	0
For Residential Reuse:	0
Unknown Type:	0
Alternate Address:	1138 DELWARE STREET
Alternate City,St,Zip:	BERKELEY, CA 94702
Alternate Address:	1138 DELAWARE ST
Alternate City,St,Zip:	BERKELEY, CA 94702
Background Info:	K and S Management Company managed 32 units in a four-plex building located between Hearst and Delaware Street. On June 1983, an inspection of the 32 units was conducted in response to a citizen complaint. Paint chips (lead-based) from water blasting operation prior to repainting had accumulated around the bases of the building. The blasting company removed from all areas where paint chips were present and a few inches of soil to an appropriate landfill. All visible evidence of the blasting was removed.
Comments Date:	11301983
Comments:	Certified Site. In November 1983, post excavation samples were
Comments Date:	11301983
Comments:	taken and were comparable to background levels in the area. The
Comments Date:	11301983
Comments:	32 units have been converted to condominiums and townhouses.
ID Name:	Not reported
ID Value:	Not reported
Alternate Name:	K & S MANAGEMENT
Alternate Name:	Not reported
Special Programs Code:	Not reported
Special Programs Name:	Not reported

---

103 SSW 1/2-1 0.785 mi. 4147 ft.

SAFETY KLEEN CORP
1717 FOURTH ST
BERKELEY, CA 94710

RCRA NonGen / NLR **1000434871**
CA HWP **CAD070148432**

Relative: Lower

Actual: 16 ft.

RCRA NonGen / NLR:

Date form received by agency:	07/14/2000
Facility name:	SAFETY KLEEN CORP
Facility address:	1717 FOURTH ST BERKELEY, CA 947101783
EPA ID:	CAD070148432
Mailing address:	8795 FOLSOM BLVD STE 108 SACRAMENTO, CA 95826
Contact:	STEVE LU QUIRE
Contact address:	8795 FOLSOM BLVD STE 108 SACRAMENTO, CA 95826
Contact country:	US
Contact telephone:	(916) 379-2241
Contact email:	Not reported
EPA Region:	09
Land type:	Private
Classification:	Non-Generator
Description:	Handler: Non-Generators do not presently generate hazardous waste

SAFETY KLEEN CORP (Continued) **1000434871**

Owner/Operator Summary:

Owner/operator name:	SAFETY KLEEN CORP
Owner/operator address:	1000 N RANDALL RD ELGIN, IL 60123
Owner/operator country:	Not reported
Owner/operator telephone:	(708) 697-8460
Legal status:	Private
Owner/Operator Type:	Owner
Owner/Op start date:	Not reported
Owner/Op end date:	Not reported

Owner/operator name:	NOT REQUIRED
Owner/operator address:	NOT REQUIRED NOT REQUIRED, ME 99999
Owner/operator country:	Not reported
Owner/operator telephone:	(415) 555-1212
Legal status:	Private
Owner/Operator Type:	Operator
Owner/Op start date:	Not reported
Owner/Op end date:	Not reported

Handler Activities Summary:

U.S. importer of hazardous waste:	No
Mixed waste (haz. and radioactive):	No
Recycler of hazardous waste:	No
Transporter of hazardous waste:	Yes
Treater, storer or disposer of HW:	No
Underground injection activity:	No
On-site burner exemption:	No
Furnace exemption:	No
Used oil fuel burner:	No
Used oil processor:	No
User oil refiner:	No
Used oil fuel marketer to burner:	No
Used oil Specification marketer:	No
Used oil transfer facility:	No
Used oil transporter:	No

Historical Generators:

Date form received by agency:	09/01/1996
Site name:	SAFETY KLEEN CORP
Classification:	Large Quantity Generator

Date form received by agency:	03/15/1996
Site name:	SAFETY-KLEEN CORP.
Classification:	Large Quantity Generator

Date form received by agency:	04/18/1994
Site name:	DREW RESOURCE CORPORATION
Classification:	Large Quantity Generator

Date form received by agency:	04/22/1992
Site name:	DREW RESOURCE CORPORATION
Classification:	Not a generator, verified

Date form received by agency:	06/01/1990

SAFETY KLEEN CORP (Continued) **1000434871**

Site name: DREW RESOURCE CORPORATION
Classification: Not a generator, verified

Facility Has Received Notices of Violations:
Regulation violated: FR - 264.30-37.C
Area of violation: TSD - General
Date violation determined: 12/19/1995
Date achieved compliance: 01/01/1996
Violation lead agency: State
Enforcement action: WRITTEN INFORMAL
Enforcement action date: 01/03/1996
Enf. disposition status: Not reported
Enf. disp. status date: Not reported
Enforcement lead agency: State
Proposed penalty amount: Not reported
Final penalty amount: Not reported
Paid penalty amount: Not reported

Regulation violated: FR - 264.110-120.G
Area of violation: TSD - Closure/Post-Closure
Date violation determined: 10/13/1995
Date achieved compliance: 11/17/1995
Violation lead agency: State
Enforcement action: WRITTEN INFORMAL
Enforcement action date: 10/13/1995
Enf. disposition status: Not reported
Enf. disp. status date: Not reported
Enforcement lead agency: State
Proposed penalty amount: Not reported
Final penalty amount: Not reported
Paid penalty amount: Not reported

Regulation violated: F - 262.50-60
Area of violation: Generators - General
Date violation determined: 06/13/1995
Date achieved compliance: 06/13/1995
Violation lead agency: State
Enforcement action: WRITTEN INFORMAL
Enforcement action date: 01/03/1996
Enf. disposition status: Not reported
Enf. disp. status date: Not reported
Enforcement lead agency: State
Proposed penalty amount: Not reported
Final penalty amount: Not reported
Paid penalty amount: Not reported

Regulation violated: FR - 264.370-383.P
Area of violation: TSD IS-Thermal Treatment
Date violation determined: 10/18/1993
Date achieved compliance: 02/03/1995
Violation lead agency: State
Enforcement action: WRITTEN INFORMAL
Enforcement action date: 10/22/1993
Enf. disposition status: Not reported
Enf. disp. status date: Not reported
Enforcement lead agency: State
Proposed penalty amount: Not reported

SAFETY KLEEN CORP (Continued) **1000434871**

Final penalty amount: Not reported
Paid penalty amount: Not reported

Regulation violated: FR - 270
Area of violation: TSD - General
Date violation determined: 10/18/1993
Date achieved compliance: 02/03/1995
Violation lead agency: State
Enforcement action: FINAL 3008(A) COMPLIANCE ORDER
Enforcement action date: 02/03/1995
Enf. disposition status: Not reported
Enf. disp. status date: Not reported
Enforcement lead agency: State
Proposed penalty amount: Not reported
Final penalty amount: 92000
Paid penalty amount: 112000

Regulation violated: FR - 264.70-77.E
Area of violation: TSD - General
Date violation determined: 10/18/1993
Date achieved compliance: 02/03/1995
Violation lead agency: State
Enforcement action: WRITTEN INFORMAL
Enforcement action date: 10/22/1993
Enf. disposition status: Not reported
Enf. disp. status date: Not reported
Enforcement lead agency: State
Proposed penalty amount: Not reported
Final penalty amount: Not reported
Paid penalty amount: Not reported

Regulation violated: FR - 264.30-37.C
Area of violation: TSD - General
Date violation determined: 10/18/1993
Date achieved compliance: 02/03/1995
Violation lead agency: State
Enforcement action: WRITTEN INFORMAL
Enforcement action date: 10/22/1993
Enf. disposition status: Not reported
Enf. disp. status date: Not reported
Enforcement lead agency: State
Proposed penalty amount: Not reported
Final penalty amount: Not reported
Paid penalty amount: Not reported

Regulation violated: FR - 264.10-18.B
Area of violation: TSD - General
Date violation determined: 10/18/1993
Date achieved compliance: 02/03/1995
Violation lead agency: State
Enforcement action: WRITTEN INFORMAL
Enforcement action date: 10/22/1993
Enf. disposition status: Not reported
Enf. disp. status date: Not reported
Enforcement lead agency: State
Proposed penalty amount: Not reported
Final penalty amount: Not reported

SAFETY KLEEN CORP (Continued) **1000434871**

Paid penalty amount: Not reported

Regulation violated: FR - 264.30-37.C
Area of violation: TSD - General
Date violation determined: 10/18/1993
Date achieved compliance: 02/03/1995
Violation lead agency: State
Enforcement action: FINAL 3008(A) COMPLIANCE ORDER
Enforcement action date: 02/03/1995
Enf. disposition status: Not reported
Enf. disp. status date: Not reported
Enforcement lead agency: State
Proposed penalty amount: Not reported
Final penalty amount: 92000
Paid penalty amount: 112000

Regulation violated: FR - 264.110-120.G
Area of violation: TSD - Closure/Post-Closure
Date violation determined: 10/18/1993
Date achieved compliance: 02/03/1995
Violation lead agency: State
Enforcement action: WRITTEN INFORMAL
Enforcement action date: 10/22/1993
Enf. disposition status: Not reported
Enf. disp. status date: Not reported
Enforcement lead agency: State
Proposed penalty amount: Not reported
Final penalty amount: Not reported
Paid penalty amount: Not reported

Regulation violated: FR - 264.170-177.I
Area of violation: TSD - General
Date violation determined: 10/18/1993
Date achieved compliance: 02/03/1995
Violation lead agency: State
Enforcement action: WRITTEN INFORMAL
Enforcement action date: 10/22/1993
Enf. disposition status: Not reported
Enf. disp. status date: Not reported
Enforcement lead agency: State
Proposed penalty amount: Not reported
Final penalty amount: Not reported
Paid penalty amount: Not reported

Regulation violated: FR - 264.170-177.I
Area of violation: TSD - General
Date violation determined: 10/18/1993
Date achieved compliance: 02/03/1995
Violation lead agency: State
Enforcement action: FINAL 3008(A) COMPLIANCE ORDER
Enforcement action date: 02/03/1995
Enf. disposition status: Not reported
Enf. disp. status date: Not reported
Enforcement lead agency: State
Proposed penalty amount: Not reported
Final penalty amount: 92000
Paid penalty amount: 112000

SAFETY KLEEN CORP (Continued) **1000434871**

Regulation violated: FR - 264.370-383.P
Area of violation: TSD IS-Thermal Treatment
Date violation determined: 10/18/1993
Date achieved compliance: 02/03/1995
Violation lead agency: State
Enforcement action: FINAL 3008(A) COMPLIANCE ORDER
Enforcement action date: 02/03/1995
Enf. disposition status: Not reported
Enf. disp. status date: Not reported
Enforcement lead agency: State
Proposed penalty amount: Not reported
Final penalty amount: 92000
Paid penalty amount: 112000

Regulation violated: FR - 264.10-18.B
Area of violation: TSD - General
Date violation determined: 10/18/1993
Date achieved compliance: 02/03/1995
Violation lead agency: State
Enforcement action: FINAL 3008(A) COMPLIANCE ORDER
Enforcement action date: 02/03/1995
Enf. disposition status: Not reported
Enf. disp. status date: Not reported
Enforcement lead agency: State
Proposed penalty amount: Not reported
Final penalty amount: 92000
Paid penalty amount: 112000

Regulation violated: FR - 264.110-120.G
Area of violation: TSD - Closure/Post-Closure
Date violation determined: 10/18/1993
Date achieved compliance: 02/03/1995
Violation lead agency: State
Enforcement action: FINAL 3008(A) COMPLIANCE ORDER
Enforcement action date: 02/03/1995
Enf. disposition status: Not reported
Enf. disp. status date: Not reported
Enforcement lead agency: State
Proposed penalty amount: Not reported
Final penalty amount: 92000
Paid penalty amount: 112000

Regulation violated: FR - 264.70-77.E
Area of violation: TSD - General
Date violation determined: 10/18/1993
Date achieved compliance: 02/03/1995
Violation lead agency: State
Enforcement action: FINAL 3008(A) COMPLIANCE ORDER
Enforcement action date: 02/03/1995
Enf. disposition status: Not reported
Enf. disp. status date: Not reported
Enforcement lead agency: State
Proposed penalty amount: Not reported
Final penalty amount: 92000
Paid penalty amount: 112000

Regulation violated: FR - 270

SAFETY KLEEN CORP (Continued) **1000434871**

Area of violation: TSD - General
Date violation determined: 10/18/1993
Date achieved compliance: 02/03/1995
Violation lead agency: State
Enforcement action: WRITTEN INFORMAL
Enforcement action date: 10/22/1993
Enf. disposition status: Not reported
Enf. disp. status date: Not reported
Enforcement lead agency: State
Proposed penalty amount: Not reported
Final penalty amount: Not reported
Paid penalty amount: Not reported

Regulation violated: FR - FEA
Area of violation: Formal Enforcement Agreement or Order
Date violation determined: 02/06/1986
Date achieved compliance: 11/23/1992
Violation lead agency: State
Enforcement action: INITIAL CIVIL JUDICIAL ACTION FOR COMPLIANCE AND/OR MONETARY PENALTY
Enforcement action date: 02/06/1986
Enf. disposition status: Not reported
Enf. disp. status date: Not reported
Enforcement lead agency: State
Proposed penalty amount: Not reported
Final penalty amount: Not reported
Paid penalty amount: Not reported

Regulation violated: FR - 262.10-12.A
Area of violation: Generators - General
Date violation determined: 02/06/1986
Date achieved compliance: 11/23/1992
Violation lead agency: State
Enforcement action: INITIAL CIVIL JUDICIAL ACTION FOR COMPLIANCE AND/OR MONETARY PENALTY
Enforcement action date: 02/06/1986
Enf. disposition status: Not reported
Enf. disp. status date: Not reported
Enforcement lead agency: State
Proposed penalty amount: Not reported
Final penalty amount: Not reported
Paid penalty amount: Not reported

Regulation violated: FR - 262.10-12.A
Area of violation: Generators - General
Date violation determined: 04/17/1985
Date achieved compliance: 04/18/1985
Violation lead agency: State
Enforcement action: WRITTEN INFORMAL
Enforcement action date: 04/17/1985
Enf. disposition status: Not reported
Enf. disp. status date: Not reported
Enforcement lead agency: State
Proposed penalty amount: Not reported
Final penalty amount: Not reported
Paid penalty amount: Not reported

Evaluation Action Summary:
Evaluation date: 07/24/1997

SAFETY KLEEN CORP (Continued) **1000434871**

Evaluation: COMPLIANCE EVALUATION INSPECTION ON-SITE
Area of violation: Not reported
Date achieved compliance: Not reported
Evaluation lead agency: State

Evaluation date: 06/13/1995
Evaluation: COMPLIANCE EVALUATION INSPECTION ON-SITE
Area of violation: TSD - General
Date achieved compliance: 01/01/1996
Evaluation lead agency: State

Evaluation date: 06/13/1995
Evaluation: COMPLIANCE EVALUATION INSPECTION ON-SITE
Area of violation: Generators - General
Date achieved compliance: 06/13/1995
Evaluation lead agency: State

Evaluation date: 06/13/1995
Evaluation: COMPLIANCE EVALUATION INSPECTION ON-SITE
Area of violation: TSD - Closure/Post-Closure
Date achieved compliance: 11/17/1995
Evaluation lead agency: State

Evaluation date: 11/23/1992
Evaluation: COMPLIANCE EVALUATION INSPECTION ON-SITE
Area of violation: TSD IS-Thermal Treatment
Date achieved compliance: 02/03/1995
Evaluation lead agency: State

Evaluation date: 11/23/1992
Evaluation: COMPLIANCE EVALUATION INSPECTION ON-SITE
Area of violation: TSD - General
Date achieved compliance: 02/03/1995
Evaluation lead agency: State

Evaluation date: 11/23/1992
Evaluation: COMPLIANCE EVALUATION INSPECTION ON-SITE
Area of violation: TSD - Closure/Post-Closure
Date achieved compliance: 02/03/1995
Evaluation lead agency: State

Evaluation date: 11/12/1992
Evaluation: FINANCIAL RECORD REVIEW
Area of violation: Not reported
Date achieved compliance: Not reported
Evaluation lead agency: State

Evaluation date: 06/19/1986
Evaluation: FINANCIAL RECORD REVIEW
Area of violation: Not reported
Date achieved compliance: Not reported
Evaluation lead agency: State

Evaluation date: 02/06/1986
Evaluation: COMPLIANCE EVALUATION INSPECTION ON-SITE
Area of violation: Generators - General
Date achieved compliance: 11/23/1992

SAFETY KLEEN CORP (Continued) **1000434871**

Evaluation lead agency: State

Evaluation date: 02/06/1986
Evaluation: COMPLIANCE EVALUATION INSPECTION ON-SITE
Area of violation: Formal Enforcement Agreement or Order
Date achieved compliance: 11/23/1992
Evaluation lead agency: State

Evaluation date: 04/17/1985
Evaluation: NON-FINANCIAL RECORD REVIEW
Area of violation: Not reported
Date achieved compliance: Not reported
Evaluation lead agency: State

Evaluation date: 04/17/1985
Evaluation: COMPLIANCE EVALUATION INSPECTION ON-SITE
Area of violation: Generators - General
Date achieved compliance: 04/18/1985
Evaluation lead agency: State

Evaluation date: 12/13/1984
Evaluation: FINANCIAL RECORD REVIEW
Area of violation: Not reported
Date achieved compliance: Not reported
Evaluation lead agency: State

HWP:
EPA Id: CAD070148432
Cleanup Status: NON-OPERATING
Latitude: 37.87141
Longitude: -122.3014
Facility Type: Historical - Non-Operating
Facility Size: Not reported
Team: Not reported
Supervisor: Not reported
Site Code: Not reported
Assembly District: 15
Senate District: 09
Public Information Officer: Not reported
Public Information Officer: Not reported

Closure:
EPA Id: CAD070148432
Facility Type: Historical - Non-Operating
Unit Names: Unit 1
Event Description: Closure - ISSUE CLOSURE VERIFICATION
Actual Date: 10/30/1996

Alias:
EPA Id: CAD070148432
Facility Type: Historical - Non-Operating
Alias Type: FRS
Alias: 110000909811

104 SSW 1/2-1 0.866 mi. 4571 ft.

KAISER FOUNDATION HOSPITALS
1795 SECOND STREET
BERKELEY, CA 94710

RCRA-LQG
US FIN ASSUR
CA Financial Assurance
CA HWP

1000596070
CAD983600339

Relative: Lower

Actual: 12 ft.

RCRA-LQG:

Date form received by agency:	08/02/2010
Facility name:	KAISER FOUNDATION HOSPITALS
Facility address:	1795 SECOND STREET BERKELEY, CA 94710
EPA ID:	CAD983600339
Contact:	RONALD J PLASSE
Contact address:	1795 SECOND STREET BERKELEY, CA 94710
Contact country:	US
Contact telephone:	(510) 559-5355
Contact email:	RON.PLASSE@KP.ORG
EPA Region:	09
Land type:	Private
Classification:	Large Quantity Generator
Description:	Handler: generates 1,000 kg or more of hazardous waste during any calendar month; or generates more than 1 kg of acutely hazardous waste during any calendar month; or generates more than 100 kg of any residue or contaminated soil, waste or other debris resulting from the cleanup of a spill, into or on any land or water, of acutely hazardous waste during any calendar month; or generates 1 kg or less of acutely hazardous waste during any calendar month, and accumulates more than 1 kg of acutely hazardous waste at any time; or generates 100 kg or less of any residue or contaminated soil, waste or other debris resulting from the cleanup of a spill, into or on any land or water, of acutely hazardous waste during any calendar month, and accumulates more than 100 kg of that material at any time

Owner/Operator Summary:

Owner/operator name:	KAISER FOUNDATION HOSPITAL
Owner/operator address:	Not reported Not reported
Owner/operator country:	Not reported
Owner/operator telephone:	Not reported
Legal status:	Private
Owner/Operator Type:	Operator
Owner/Op start date:	01/01/1994
Owner/Op end date:	Not reported
Owner/operator name:	KAISER FOUNDATION HOSP
Owner/operator address:	1950 FRANKLIN ST OAKLAND, CA 94612
Owner/operator country:	Not reported
Owner/operator telephone:	(510) 987-3546
Legal status:	Private
Owner/Operator Type:	Owner
Owner/Op start date:	Not reported
Owner/Op end date:	Not reported
Owner/operator name:	KAISER FOUNDATION HOSPITALS
Owner/operator address:	1 KAISER PLAZA OAKLAND, CA 94612
Owner/operator country:	US

KAISER FOUNDATION HOSPITALS (Continued) **1000596070**

Owner/operator telephone: (510) 271-5910
Legal status: Private
Owner/Operator Type: Owner
Owner/Op start date: 01/01/1994
Owner/Op end date: Not reported

Handler Activities Summary:
U.S. importer of hazardous waste: No
Mixed waste (haz. and radioactive): No
Recycler of hazardous waste: No
Transporter of hazardous waste: Yes
Treater, storer or disposer of HW: Yes
Underground injection activity: No
On-site burner exemption: No
Furnace exemption: No
Used oil fuel burner: No
Used oil processor: No
User oil refiner: No
Used oil fuel marketer to burner: No
Used oil Specification marketer: No
Used oil transfer facility: No
Used oil transporter: No

. Waste code: 541
. Waste name: 541

. Waste code: D011
. Waste name: SILVER

Historical Generators:
Date form received by agency: 06/18/2008
Site name: KAISER FOUNDATION HOSPITALS
Classification: Large Quantity Generator

. Waste code: D011
. Waste name: SILVER

Date form received by agency: 02/27/2002
Site name: KAISER PERMANENTE GROUP
Classification: Small Quantity Generator

Date form received by agency: 02/27/2002
Site name: KAISER PERMANENTE GROUP
Classification: Large Quantity Generator

. Waste code: 541
. Waste name: 541

. Waste code: D011
. Waste name: SILVER

Date form received by agency: 10/12/2000
Site name: KAISER FOUNDATION HOSPITALS
Classification: Large Quantity Generator

Date form received by agency: 04/15/1999

KAISER FOUNDATION HOSPITALS (Continued) **1000596070**

Site name: KAISER FOUNDATION HOSPITALS
Classification: Large Quantity Generator

Date form received by agency: 02/23/1996
Site name: KAISER BIOMEDICAL ENGINEERING
Classification: Large Quantity Generator

Date form received by agency: 01/27/1995
Site name: KAISER FOUNDATION HOSPITALS
Classification: Large Quantity Generator

Date form received by agency: 02/26/1992
Site name: KAISER FOUNDATION HOSPITALS
Classification: Large Quantity Generator

Date form received by agency: 09/16/1991
Site name: KAISER BIOMEDICAL ENGIN DEPT
Classification: Not a generator, verified

Violation Status: No violations found

Evaluation Action Summary:
Evaluation date: 05/25/2005
Evaluation: COMPLIANCE EVALUATION INSPECTION ON-SITE
Area of violation: Not reported
Date achieved compliance: Not reported
Evaluation lead agency: State Contractor/Grantee

Evaluation date: 10/21/1997
Evaluation: COMPLIANCE EVALUATION INSPECTION ON-SITE
Area of violation: Not reported
Date achieved compliance: Not reported
Evaluation lead agency: State

US FIN ASSUR:
EPA ID: CAD983600339
Provider: KAISER
EPA region: 9
County: Not reported
Mechanism type: FINANCIAL TEST
Mechanism ID: FT001
Cost estimate: 89300
Face value: 89300
Effective date: 1998-03-26 00:00:00

EPA ID: CAD983600339
Provider: KAISER
EPA region: 9
County: Not reported
Mechanism type: FINANCIAL TEST
Mechanism ID: FT002
Cost estimate: 2000000
Face value: 2000000
Effective date: 1998-03-26 00:00:00

CA Financial Assurance 1:
EPA ID Number: 07400001

KAISER FOUNDATION HOSPITALS (Continued) **1000596070**

Sudden Amount1:	Not reported
Non Sudden Amount1:	Not reported
Closure Mechanism:	Not reported
Closure Amount:	Not reported
Post Closure Mechanism:	Not reported
Post Closure Amount:	Not reported
Corrective Action Mechanism:	Not reported
Corrective Action Amount:	Not reported
Sudden Mechanism Type:	Not reported
Sudden Mechanism Amount:	Not reported
Non Sudden Mechanism Type:	Not reported
Non Sudden Mechanism Amount:	Not reported
O and M Mechanism Type:	LOC
O and M Amount:	$147,641.00

HWP:

EPA Id:	CAD983600339
Cleanup Status:	CLOSED
Latitude:	37.87106
Longitude:	-122.3047
Facility Type:	Historical - Non-Operating
Facility Size:	Not reported
Team:	Not reported
Supervisor:	Not reported
Site Code:	Not reported
Assembly District:	15
Senate District:	09
Public Information Officer:	Not reported
Public Information Officer:	Not reported

Closure:

EPA Id:	CAD983600339
Facility Type:	Historical - Non-Operating
Unit Names:	Silver Recovery
Event Description:	Closure Administrative - ISSUE CLOSURE VERIFICATION
Actual Date:	01/04/1999

Count: 4 records.

ORPHAN SUMMARY

City	EDR ID	Site Name	Site Address	Zip	Database(s)
ALBANY	1003878255	ALBANY LDFL CO	BUCHANAN ST	94706	SEMS-ARCHIVE
BERKELEY	S116165216	KRENZ INC	ASHBY AT 6TH STREET	94710	CA ENVIROSTOR
BERKELEY	S116165235	BERKELEY LANDFILL COMPANY	BETWEEN I-80, FRONTAGE RD & MA	94710	CA ENVIROSTOR
BERKELEY	S116165222	CALTRANS WEST FRONTAGE RD BERKELEY	W. OF HWY 80 APPROX. VIRGINIA	94710	CA ENVIROSTOR

GOVERNMENT RECORDS SEARCHED / DATA CURRENCY TRACKING

To maintain currency of the following federal and state databases, EDR contacts the appropriate governmental agency on a monthly or quarterly basis, as required.

Number of Days to Update: Provides confirmation that EDR is reporting records that have been updated within 90 days from the date the government agency made the information available to the public.

STANDARD ENVIRONMENTAL RECORDS

Federal NPL site list

NPL: National Priority List

National Priorities List (Superfund). The NPL is a subset of CERCLIS and identifies over 1,200 sites for priority cleanup under the Superfund Program. NPL sites may encompass relatively large areas. As such, EDR provides polygon coverage for over 1,000 NPL site boundaries produced by EPA's Environmental Photographic Interpretation Center (EPIC) and regional EPA offices.

Date of Government Version: 12/05/2016
Date Data Arrived at EDR: 01/05/2017
Date Made Active in Reports: 02/03/2017
Number of Days to Update: 29

Source: EPA
Telephone: N/A
Last EDR Contact: 04/21/2017
Next Scheduled EDR Contact: 07/17/2017
Data Release Frequency: Quarterly

NPL Site Boundaries

Sources:

EPA's Environmental Photographic Interpretation Center (EPIC)
Telephone: 202-564-7333

EPA Region 1
Telephone 617-918-1143

EPA Region 6
Telephone: 214-655-6659

EPA Region 3
Telephone 215-814-5418

EPA Region 7
Telephone: 913-551-7247

EPA Region 4
Telephone 404-562-8033

EPA Region 8
Telephone: 303-312-6774

EPA Region 5
Telephone 312-886-6686

EPA Region 9
Telephone: 415-947-4246

EPA Region 10
Telephone 206-553-8665

Proposed NPL: Proposed National Priority List Sites

A site that has been proposed for listing on the National Priorities List through the issuance of a proposed rule in the Federal Register. EPA then accepts public comments on the site, responds to the comments, and places on the NPL those sites that continue to meet the requirements for listing.

Date of Government Version: 12/05/2016
Date Data Arrived at EDR: 01/05/2017
Date Made Active in Reports: 02/03/2017
Number of Days to Update: 29

Source: EPA
Telephone: N/A
Last EDR Contact: 04/21/2017
Next Scheduled EDR Contact: 07/17/2017
Data Release Frequency: Quarterly

NPL LIENS: Federal Superfund Liens

Federal Superfund Liens. Under the authority granted the USEPA by CERCLA of 1980, the USEPA has the authority to file liens against real property in order to recover remedial action expenditures or when the property owner received notification of potential liability. USEPA compiles a listing of filed notices of Superfund Liens.

Date of Government Version: 10/15/1991
Date Data Arrived at EDR: 02/02/1994
Date Made Active in Reports: 03/30/1994
Number of Days to Update: 56

Source: EPA
Telephone: 202-564-4267
Last EDR Contact: 08/15/2011
Next Scheduled EDR Contact: 11/28/2011
Data Release Frequency: No Update Planned

GOVERNMENT RECORDS SEARCHED / DATA CURRENCY TRACKING

Federal Delisted NPL site list

Delisted NPL: National Priority List Deletions

The National Oil and Hazardous Substances Pollution Contingency Plan (NCP) establishes the criteria that the EPA uses to delete sites from the NPL. In accordance with 40 CFR 300.425.(e), sites may be deleted from the NPL where no further response is appropriate.

Date of Government Version: 12/05/2016	Source: EPA
Date Data Arrived at EDR: 01/05/2017	Telephone: N/A
Date Made Active in Reports: 02/03/2017	Last EDR Contact: 04/21/2017
Number of Days to Update: 29	Next Scheduled EDR Contact: 07/17/2017
	Data Release Frequency: Quarterly

Federal CERCLIS list

FEDERAL FACILITY: Federal Facility Site Information listing

A listing of National Priority List (NPL) and Base Realignment and Closure (BRAC) sites found in the Comprehensive Environmental Response, Compensation and Liability Information System (CERCLIS) Database where EPA Federal Facilities Restoration and Reuse Office is involved in cleanup activities.

Date of Government Version: 11/07/2016	Source: Environmental Protection Agency
Date Data Arrived at EDR: 01/05/2017	Telephone: 703-603-8704
Date Made Active in Reports: 04/07/2017	Last EDR Contact: 04/07/2017
Number of Days to Update: 92	Next Scheduled EDR Contact: 07/17/2017
	Data Release Frequency: Varies

SEMS: Superfund Enterprise Management System

SEMS (Superfund Enterprise Management System) tracks hazardous waste sites, potentially hazardous waste sites, and remedial activities performed in support of EPA's Superfund Program across the United States. The list was formerly know as CERCLIS, renamed to SEMS by the EPA in 2015. The list contains data on potentially hazardous waste sites that have been reported to the USEPA by states, municipalities, private companies and private persons, pursuant to Section 103 of the Comprehensive Environmental Response, Compensation, and Liability Act (CERCLA). This dataset also contains sites which are either proposed to or on the National Priorities List (NPL) and the sites which are in the screening and assessment phase for possible inclusion on the NPL.

Date of Government Version: 10/10/2016	Source: EPA
Date Data Arrived at EDR: 10/20/2016	Telephone: 800-424-9346
Date Made Active in Reports: 01/06/2017	Last EDR Contact: 04/21/2017
Number of Days to Update: 78	Next Scheduled EDR Contact: 07/31/2017
	Data Release Frequency: Quarterly

Federal CERCLIS NFRAP site list

SEMS-ARCHIVE: Superfund Enterprise Management System Archive

SEMS-ARCHIVE (Superfund Enterprise Management System Archive) tracks sites that have no further interest under the Federal Superfund Program based on available information. The list was formerly known as the CERCLIS-NFRAP, renamed to SEMS ARCHIVE by the EPA in 2015. EPA may perform a minimal level of assessment work at a site while it is archived if site conditions change and/or new information becomes available. Archived sites have been removed and archived from the inventory of SEMS sites. Archived status indicates that, to the best of EPA's knowledge, assessment at a site has been completed and that EPA has determined no further steps will be taken to list the site on the National Priorities List (NPL), unless information indicates this decision was not appropriate or other considerations require a recommendation for listing at a later time. The decision does not necessarily mean that there is no hazard associated with a given site; it only means that. based upon available information, the location is not judged to be potential NPL site.

Date of Government Version: 10/10/2016
Date Data Arrived at EDR: 10/20/2016
Date Made Active in Reports: 01/06/2017
Number of Days to Update: 78

Source: EPA
Telephone: 800-424-9346
Last EDR Contact: 04/25/2017
Next Scheduled EDR Contact: 07/31/2017
Data Release Frequency: Quarterly

Federal RCRA CORRACTS facilities list

CORRACTS: Corrective Action Report

CORRACTS identifies hazardous waste handlers with RCRA corrective action activity.

Date of Government Version: 12/12/2016
Date Data Arrived at EDR: 12/28/2016
Date Made Active in Reports: 02/10/2017
Number of Days to Update: 44

Source: EPA
Telephone: 800-424-9346
Last EDR Contact: 03/02/2017
Next Scheduled EDR Contact: 04/10/2017
Data Release Frequency: Quarterly

Federal RCRA non-CORRACTS TSD facilities list

RCRA-TSDF: RCRA - Treatment, Storage and Disposal

RCRAInfo is EPA's comprehensive information system, providing access to data supporting the Resource Conservation and Recovery Act (RCRA) of 1976 and the Hazardous and Solid Waste Amendments (HSWA) of 1984. The database includes selective information on sites which generate, transport, store, treat and/or dispose of hazardous waste as defined by the Resource Conservation and Recovery Act (RCRA). Transporters are individuals or entities that move hazardous waste from the generator offsite to a facility that can recycle, treat, store, or dispose of the waste. TSDFs treat, store, or dispose of the waste.

Date of Government Version: 12/12/2016
Date Data Arrived at EDR: 12/28/2016
Date Made Active in Reports: 02/10/2017
Number of Days to Update: 44

Source: Environmental Protection Agency
Telephone: (415) 495-8895
Last EDR Contact: 03/02/2017
Next Scheduled EDR Contact: 04/10/2017
Data Release Frequency: Quarterly

Federal RCRA generators list

RCRA-LQG: RCRA - Large Quantity Generators

RCRAInfo is EPA's comprehensive information system, providing access to data supporting the Resource Conservation and Recovery Act (RCRA) of 1976 and the Hazardous and Solid Waste Amendments (HSWA) of 1984. The database includes selective information on sites which generate, transport, store, treat and/or dispose of hazardous waste as defined by the Resource Conservation and Recovery Act (RCRA). Large quantity generators (LQGs) generate over 1,000 kilograms (kg) of hazardous waste, or over 1 kg of acutely hazardous waste per month.

Date of Government Version: 12/12/2016
Date Data Arrived at EDR: 12/28/2016
Date Made Active in Reports: 02/10/2017
Number of Days to Update: 44

Source: Environmental Protection Agency
Telephone: (415) 495-8895
Last EDR Contact: 03/02/2017
Next Scheduled EDR Contact: 04/10/2017
Data Release Frequency: Quarterly

RCRA-SQG: RCRA - Small Quantity Generators

RCRAInfo is EPA's comprehensive information system, providing access to data supporting the Resource Conservation and Recovery Act (RCRA) of 1976 and the Hazardous and Solid Waste Amendments (HSWA) of 1984. The database includes selective information on sites which generate, transport, store, treat and/or dispose of hazardous waste as defined by the Resource Conservation and Recovery Act (RCRA). Small quantity generators (SQGs) generate between 100 kg and 1,000 kg of hazardous waste per month.

Date of Government Version: 12/12/2016
Date Data Arrived at EDR: 12/28/2016
Date Made Active in Reports: 02/10/2017
Number of Days to Update: 44

Source: Environmental Protection Agency
Telephone: (415) 495-8895
Last EDR Contact: 03/02/2017
Next Scheduled EDR Contact: 04/10/2017
Data Release Frequency: Quarterly

RCRA-CESQG: RCRA - Conditionally Exempt Small Quantity Generators

RCRAInfo is EPA's comprehensive information system, providing access to data supporting the Resource Conservation and Recovery Act (RCRA) of 1976 and the Hazardous and Solid Waste Amendments (HSWA) of 1984. The database includes selective information on sites which generate, transport, store, treat and/or dispose of hazardous waste as defined by the Resource Conservation and Recovery Act (RCRA). Conditionally exempt small quantity generators (CESQGs) generate less than 100 kg of hazardous waste, or less than 1 kg of acutely hazardous waste per month.

Date of Government Version: 12/12/2016
Date Data Arrived at EDR: 12/28/2016
Date Made Active in Reports: 02/10/2017
Number of Days to Update: 44

Source: Environmental Protection Agency
Telephone: (415) 495-8895
Last EDR Contact: 03/02/2017
Next Scheduled EDR Contact: 04/10/2017
Data Release Frequency: Varies

Federal institutional controls / engineering controls registries

LUCIS: Land Use Control Information System

LUCIS contains records of land use control information pertaining to the former Navy Base Realignment and Closure properties.

Date of Government Version: 12/28/2016
Date Data Arrived at EDR: 01/04/2017
Date Made Active in Reports: 04/07/2017
Number of Days to Update: 93

Source: Department of the Navy
Telephone: 843-820-7326
Last EDR Contact: 02/13/2017
Next Scheduled EDR Contact: 05/29/2017
Data Release Frequency: Varies

US ENG CONTROLS: Engineering Controls Sites List

A listing of sites with engineering controls in place. Engineering controls include various forms of caps, building foundations, liners, and treatment methods to create pathway elimination for regulated substances to enter environmental media or effect human health.

Date of Government Version: 11/15/2016
Date Data Arrived at EDR: 11/29/2016
Date Made Active in Reports: 02/03/2017
Number of Days to Update: 66

Source: Environmental Protection Agency
Telephone: 703-603-0695
Last EDR Contact: 02/28/2017
Next Scheduled EDR Contact: 06/12/2017
Data Release Frequency: Varies

US INST CONTROL: Sites with Institutional Controls

A listing of sites with institutional controls in place. Institutional controls include administrative measures, such as groundwater use restrictions, construction restrictions, property use restrictions, and post remediation care requirements intended to prevent exposure to contaminants remaining on site. Deed restrictions are generally required as part of the institutional controls.

Date of Government Version: 11/15/2016
Date Data Arrived at EDR: 11/29/2016
Date Made Active in Reports: 02/03/2017
Number of Days to Update: 66

Source: Environmental Protection Agency
Telephone: 703-603-0695
Last EDR Contact: 02/28/2017
Next Scheduled EDR Contact: 06/12/2017
Data Release Frequency: Varies

Federal ERNS list

ERNS: Emergency Response Notification System

Emergency Response Notification System. ERNS records and stores information on reported releases of oil and hazardous substances.

Date of Government Version: 09/26/2016
Date Data Arrived at EDR: 09/29/2016
Date Made Active in Reports: 11/11/2016
Number of Days to Update: 43

Source: National Response Center, United States Coast Guard
Telephone: 202-267-2180
Last EDR Contact: 03/29/2017
Next Scheduled EDR Contact: 07/10/2017
Data Release Frequency: Annually

State- and tribal - equivalent NPL

RESPONSE: State Response Sites

Identifies confirmed release sites where DTSC is involved in remediation, either in a lead or oversight capacity. These confirmed release sites are generally high-priority and high potential risk.

Date of Government Version: 10/31/2016
Date Data Arrived at EDR: 11/01/2016
Date Made Active in Reports: 01/18/2017
Number of Days to Update: 78

Source: Department of Toxic Substances Control
Telephone: 916-323-3400
Last EDR Contact: 01/31/2017
Next Scheduled EDR Contact: 05/08/2017
Data Release Frequency: Quarterly

State- and tribal - equivalent CERCLIS

ENVIROSTOR: EnviroStor Database

The Department of Toxic Substances Control's (DTSC's) Site Mitigation and Brownfields Reuse Program's (SMBRP's) EnviroStor database identifes sites that have known contamination or sites for which there may be reasons to investigate further. The database includes the following site types: Federal Superfund sites (National Priorities List (NPL)); State Response, including Military Facilities and State Superfund; Voluntary Cleanup; and School sites. EnviroStor provides similar information to the information that was available in CalSites, and provides additional site information, including, but not limited to, identification of formerly-contaminated properties that have been released for reuse, properties where environmental deed restrictions have been recorded to prevent inappropriate land uses, and risk characterization information that is used to assess potential impacts to public health and the environment at contaminated sites.

Date of Government Version: 10/31/2016
Date Data Arrived at EDR: 11/01/2016
Date Made Active in Reports: 01/18/2017
Number of Days to Update: 78

Source: Department of Toxic Substances Control
Telephone: 916-323-3400
Last EDR Contact: 01/31/2017
Next Scheduled EDR Contact: 05/08/2017
Data Release Frequency: Quarterly

State and tribal landfill and/or solid waste disposal site lists

SWF/LF (SWIS): Solid Waste Information System

Active, Closed and Inactive Landfills. SWF/LF records typically contain an inve ntory of solid waste disposal facilities or landfills. These may be active or i nactive facilities or open dumps that failed to meet RCRA Section 4004 criteria for solid waste landfills or disposal sites.

Date of Government Version: 11/14/2016
Date Data Arrived at EDR: 11/15/2016
Date Made Active in Reports: 01/20/2017
Number of Days to Update: 66

Source: Department of Resources Recycling and Recovery
Telephone: 916-341-6320
Last EDR Contact: 02/15/2017
Next Scheduled EDR Contact: 05/29/2017
Data Release Frequency: Quarterly

State and tribal leaking storage tank lists

LUST REG 5: Leaking Underground Storage Tank Database
Leaking Underground Storage Tank locations. Alameda, Alpine, Amador, Butte, Colusa, Contra Costa, Calveras, El Dorado, Fresno, Glenn, Kern, Kings, Lake, Lassen, Madera, Mariposa, Merced, Modoc, Napa, Nevada, Placer, Plumas, Sacramento, San Joaquin, Shasta, Solano, Stanislaus, Sutter, Tehama, Tulare, Tuolumne, Yolo, Yuba counties.

Date of Government Version: 07/01/2008
Date Data Arrived at EDR: 07/22/2008
Date Made Active in Reports: 07/31/2008
Number of Days to Update: 9

Source: California Regional Water Quality Control Board Central Valley Region (5)
Telephone: 916-464-4834
Last EDR Contact: 07/01/2011
Next Scheduled EDR Contact: 10/17/2011
Data Release Frequency: No Update Planned

LUST: Geotracker's Leaking Underground Fuel Tank Report
Leaking Underground Storage Tank (LUST) Sites included in GeoTracker. GeoTracker is the Water Boards data management system for sites that impact, or have the potential to impact, water quality in California, with emphasis on groundwater.

Date of Government Version: 12/12/2016
Date Data Arrived at EDR: 12/14/2016
Date Made Active in Reports: 01/20/2017
Number of Days to Update: 37

Source: State Water Resources Control Board
Telephone: see region list
Last EDR Contact: 03/14/2017
Next Scheduled EDR Contact: 06/26/2017
Data Release Frequency: Quarterly

LUST REG 9: Leaking Underground Storage Tank Report
Orange, Riverside, San Diego counties. For more current information, please refer to the State Water Resources Control Board's LUST database.

Date of Government Version: 03/01/2001
Date Data Arrived at EDR: 04/23/2001
Date Made Active in Reports: 05/21/2001
Number of Days to Update: 28

Source: California Regional Water Quality Control Board San Diego Region (9)
Telephone: 858-637-5595
Last EDR Contact: 09/26/2011
Next Scheduled EDR Contact: 01/09/2012
Data Release Frequency: No Update Planned

LUST REG 8: Leaking Underground Storage Tanks
California Regional Water Quality Control Board Santa Ana Region (8). For more current information, please refer to the State Water Resources Control Board's LUST database.

Date of Government Version: 02/14/2005
Date Data Arrived at EDR: 02/15/2005
Date Made Active in Reports: 03/28/2005
Number of Days to Update: 41

Source: California Regional Water Quality Control Board Santa Ana Region (8)
Telephone: 909-782-4496
Last EDR Contact: 08/15/2011
Next Scheduled EDR Contact: 11/28/2011
Data Release Frequency: Varies

LUST REG 7: Leaking Underground Storage Tank Case Listing
Leaking Underground Storage Tank locations. Imperial, Riverside, San Diego, Santa Barbara counties.

Date of Government Version: 02/26/2004
Date Data Arrived at EDR: 02/26/2004
Date Made Active in Reports: 03/24/2004
Number of Days to Update: 27

Source: California Regional Water Quality Control Board Colorado River Basin Region (7)
Telephone: 760-776-8943
Last EDR Contact: 08/01/2011
Next Scheduled EDR Contact: 11/14/2011
Data Release Frequency: No Update Planned

LUST REG 6V: Leaking Underground Storage Tank Case Listing
Leaking Underground Storage Tank locations. Inyo, Kern, Los Angeles, Mono, San Bernardino counties.

Date of Government Version: 06/07/2005
Date Data Arrived at EDR: 06/07/2005
Date Made Active in Reports: 06/29/2005
Number of Days to Update: 22

Source: California Regional Water Quality Control Board Victorville Branch Office (6)
Telephone: 760-241-7365
Last EDR Contact: 09/12/2011
Next Scheduled EDR Contact: 12/26/2011
Data Release Frequency: No Update Planned

LUST REG 6L: Leaking Underground Storage Tank Case Listing
For more current information, please refer to the State Water Resources Control Board's LUST database.

Date of Government Version: 09/09/2003
Date Data Arrived at EDR: 09/10/2003
Date Made Active in Reports: 10/07/2003
Number of Days to Update: 27

Source: California Regional Water Quality Control Board Lahontan Region (6)
Telephone: 530-542-5572
Last EDR Contact: 09/12/2011
Next Scheduled EDR Contact: 12/26/2011
Data Release Frequency: No Update Planned

LUST REG 4: Underground Storage Tank Leak List
Los Angeles, Ventura counties. For more current information, please refer to the State Water Resources Control Board's LUST database.

Date of Government Version: 09/07/2004
Date Data Arrived at EDR: 09/07/2004
Date Made Active in Reports: 10/12/2004
Number of Days to Update: 35

Source: California Regional Water Quality Control Board Los Angeles Region (4)
Telephone: 213-576-6710
Last EDR Contact: 09/06/2011
Next Scheduled EDR Contact: 12/19/2011
Data Release Frequency: No Update Planned

LUST REG 3: Leaking Underground Storage Tank Database
Leaking Underground Storage Tank locations. Monterey, San Benito, San Luis Obispo, Santa Barbara, Santa Cruz counties.

Date of Government Version: 05/19/2003
Date Data Arrived at EDR: 05/19/2003
Date Made Active in Reports: 06/02/2003
Number of Days to Update: 14

Source: California Regional Water Quality Control Board Central Coast Region (3)
Telephone: 805-542-4786
Last EDR Contact: 07/18/2011
Next Scheduled EDR Contact: 10/31/2011
Data Release Frequency: No Update Planned

LUST REG 2: Fuel Leak List
Leaking Underground Storage Tank locations. Alameda, Contra Costa, Marin, Napa, San Francisco, San Mateo, Santa Clara, Solano, Sonoma counties.

Date of Government Version: 09/30/2004
Date Data Arrived at EDR: 10/20/2004
Date Made Active in Reports: 11/19/2004
Number of Days to Update: 30

Source: California Regional Water Quality Control Board San Francisco Bay Region (2)
Telephone: 510-622-2433
Last EDR Contact: 09/19/2011
Next Scheduled EDR Contact: 01/02/2012
Data Release Frequency: Quarterly

LUST REG 1: Active Toxic Site Investigation
Del Norte, Humboldt, Lake, Mendocino, Modoc, Siskiyou, Sonoma, Trinity counties. For more current information, please refer to the State Water Resources Control Board's LUST database.

Date of Government Version: 02/01/2001
Date Data Arrived at EDR: 02/28/2001
Date Made Active in Reports: 03/29/2001
Number of Days to Update: 29

Source: California Regional Water Quality Control Board North Coast (1)
Telephone: 707-570-3769
Last EDR Contact: 08/01/2011
Next Scheduled EDR Contact: 11/14/2011
Data Release Frequency: No Update Planned

INDIAN LUST R6: Leaking Underground Storage Tanks on Indian Land
LUSTs on Indian land in New Mexico and Oklahoma.

Date of Government Version: 12/11/2015
Date Data Arrived at EDR: 02/19/2016
Date Made Active in Reports: 06/03/2016
Number of Days to Update: 105

Source: EPA Region 6
Telephone: 214-665-6597
Last EDR Contact: 01/26/2017
Next Scheduled EDR Contact: 05/08/2017
Data Release Frequency: Varies

INDIAN LUST R7: Leaking Underground Storage Tanks on Indian Land
LUSTs on Indian land in Iowa, Kansas, and Nebraska

Date of Government Version: 10/09/2015
Date Data Arrived at EDR: 02/12/2016
Date Made Active in Reports: 06/03/2016
Number of Days to Update: 112

Source: EPA Region 7
Telephone: 913-551-7003
Last EDR Contact: 01/26/2017
Next Scheduled EDR Contact: 05/08/2017
Data Release Frequency: Varies

INDIAN LUST R8: Leaking Underground Storage Tanks on Indian Land
LUSTs on Indian land in Colorado, Montana, North Dakota, South Dakota, Utah and Wyoming.

Date of Government Version: 10/13/2015
Date Data Arrived at EDR: 10/23/2015
Date Made Active in Reports: 02/18/2016
Number of Days to Update: 118

Source: EPA Region 8
Telephone: 303-312-6271
Last EDR Contact: 01/26/2017
Next Scheduled EDR Contact: 05/08/2017
Data Release Frequency: Quarterly

INDIAN LUST R9: Leaking Underground Storage Tanks on Indian Land
LUSTs on Indian land in Arizona, California, New Mexico and Nevada

Date of Government Version: 02/25/2016
Date Data Arrived at EDR: 04/27/2016
Date Made Active in Reports: 06/03/2016
Number of Days to Update: 37

Source: Environmental Protection Agency
Telephone: 415-972-3372
Last EDR Contact: 01/26/2017
Next Scheduled EDR Contact: 05/08/2017
Data Release Frequency: Quarterly

INDIAN LUST R10: Leaking Underground Storage Tanks on Indian Land
LUSTs on Indian land in Alaska, Idaho, Oregon and Washington.

Date of Government Version: 01/07/2016
Date Data Arrived at EDR: 01/08/2016
Date Made Active in Reports: 02/18/2016
Number of Days to Update: 41

Source: EPA Region 10
Telephone: 206-553-2857
Last EDR Contact: 01/26/2017
Next Scheduled EDR Contact: 05/08/2017
Data Release Frequency: Quarterly

INDIAN LUST R1: Leaking Underground Storage Tanks on Indian Land
A listing of leaking underground storage tank locations on Indian Land.

Date of Government Version: 10/27/2015
Date Data Arrived at EDR: 10/29/2015
Date Made Active in Reports: 01/04/2016
Number of Days to Update: 67

Source: EPA Region 1
Telephone: 617-918-1313
Last EDR Contact: 01/26/2017
Next Scheduled EDR Contact: 05/08/2017
Data Release Frequency: Varies

INDIAN LUST R5: Leaking Underground Storage Tanks on Indian Land
Leaking underground storage tanks located on Indian Land in Michigan, Minnesota and Wisconsin.

Date of Government Version: 02/17/2016
Date Data Arrived at EDR: 04/27/2016
Date Made Active in Reports: 06/03/2016
Number of Days to Update: 37

Source: EPA, Region 5
Telephone: 312-886-7439
Last EDR Contact: 01/26/2017
Next Scheduled EDR Contact: 05/08/2017
Data Release Frequency: Varies

INDIAN LUST R4: Leaking Underground Storage Tanks on Indian Land
LUSTs on Indian land in Florida, Mississippi and North Carolina.

Date of Government Version: 02/05/2016
Date Data Arrived at EDR: 04/29/2016
Date Made Active in Reports: 06/03/2016
Number of Days to Update: 35

Source: EPA Region 4
Telephone: 404-562-8677
Last EDR Contact: 01/24/2017
Next Scheduled EDR Contact: 05/08/2017
Data Release Frequency: Semi-Annually

SLIC: Statewide SLIC Cases

Cleanup Program Sites (CPS; also known as Site Cleanups [SC] and formerly known as Spills, Leaks, Investigations, and Cleanups [SLIC] sites) included in GeoTracker. GeoTracker is the Water Boards data management system for sites that impact, or have the potential to impact, water quality in California, with emphasis on groundwater.

Date of Government Version: 12/12/2016
Date Data Arrived at EDR: 12/14/2016
Date Made Active in Reports: 01/23/2017
Number of Days to Update: 40

Source: State Water Resources Control Board
Telephone: 866-480-1028
Last EDR Contact: 03/14/2017
Next Scheduled EDR Contact: 06/26/2017
Data Release Frequency: Varies

SLIC REG 1: Active Toxic Site Investigations

The SLIC (Spills, Leaks, Investigations and Cleanup) program is designed to protect and restore water quality from spills, leaks, and similar discharges.

Date of Government Version: 04/03/2003
Date Data Arrived at EDR: 04/07/2003
Date Made Active in Reports: 04/25/2003
Number of Days to Update: 18

Source: California Regional Water Quality Control Board, North Coast Region (1)
Telephone: 707-576-2220
Last EDR Contact: 08/01/2011
Next Scheduled EDR Contact: 11/14/2011
Data Release Frequency: No Update Planned

SLIC REG 2: Spills, Leaks, Investigation & Cleanup Cost Recovery Listing

The SLIC (Spills, Leaks, Investigations and Cleanup) program is designed to protect and restore water quality from spills, leaks, and similar discharges.

Date of Government Version: 09/30/2004
Date Data Arrived at EDR: 10/20/2004
Date Made Active in Reports: 11/19/2004
Number of Days to Update: 30

Source: Regional Water Quality Control Board San Francisco Bay Region (2)
Telephone: 510-286-0457
Last EDR Contact: 09/19/2011
Next Scheduled EDR Contact: 01/02/2012
Data Release Frequency: Quarterly

SLIC REG 3: Spills, Leaks, Investigation & Cleanup Cost Recovery Listing

The SLIC (Spills, Leaks, Investigations and Cleanup) program is designed to protect and restore water quality from spills, leaks, and similar discharges.

Date of Government Version: 05/18/2006
Date Data Arrived at EDR: 05/18/2006
Date Made Active in Reports: 06/15/2006
Number of Days to Update: 28

Source: California Regional Water Quality Control Board Central Coast Region (3)
Telephone: 805-549-3147
Last EDR Contact: 07/18/2011
Next Scheduled EDR Contact: 10/31/2011
Data Release Frequency: Semi-Annually

SLIC REG 4: Spills, Leaks, Investigation & Cleanup Cost Recovery Listing

The SLIC (Spills, Leaks, Investigations and Cleanup) program is designed to protect and restore water quality from spills, leaks, and similar discharges.

Date of Government Version: 11/17/2004
Date Data Arrived at EDR: 11/18/2004
Date Made Active in Reports: 01/04/2005
Number of Days to Update: 47

Source: Region Water Quality Control Board Los Angeles Region (4)
Telephone: 213-576-6600
Last EDR Contact: 07/01/2011
Next Scheduled EDR Contact: 10/17/2011
Data Release Frequency: Varies

SLIC REG 5: Spills, Leaks, Investigation & Cleanup Cost Recovery Listing

The SLIC (Spills, Leaks, Investigations and Cleanup) program is designed to protect and restore water quality from spills, leaks, and similar discharges.

Date of Government Version: 04/01/2005
Date Data Arrived at EDR: 04/05/2005
Date Made Active in Reports: 04/21/2005
Number of Days to Update: 16

Source: Regional Water Quality Control Board Central Valley Region (5)
Telephone: 916-464-3291
Last EDR Contact: 09/12/2011
Next Scheduled EDR Contact: 12/26/2011
Data Release Frequency: Semi-Annually

SLIC REG 6V: Spills, Leaks, Investigation & Cleanup Cost Recovery Listing
The SLIC (Spills, Leaks, Investigations and Cleanup) program is designed to protect and restore water quality from spills, leaks, and similar discharges.

Date of Government Version: 05/24/2005
Date Data Arrived at EDR: 05/25/2005
Date Made Active in Reports: 06/16/2005
Number of Days to Update: 22

Source: Regional Water Quality Control Board, Victorville Branch
Telephone: 619-241-6583
Last EDR Contact: 08/15/2011
Next Scheduled EDR Contact: 11/28/2011
Data Release Frequency: Semi-Annually

SLIC REG 6L: SLIC Sites
The SLIC (Spills, Leaks, Investigations and Cleanup) program is designed to protect and restore water quality from spills, leaks, and similar discharges.

Date of Government Version: 09/07/2004
Date Data Arrived at EDR: 09/07/2004
Date Made Active in Reports: 10/12/2004
Number of Days to Update: 35

Source: California Regional Water Quality Control Board, Lahontan Region
Telephone: 530-542-5574
Last EDR Contact: 08/15/2011
Next Scheduled EDR Contact: 11/28/2011
Data Release Frequency: No Update Planned

SLIC REG 7: SLIC List
The SLIC (Spills, Leaks, Investigations and Cleanup) program is designed to protect and restore water quality from spills, leaks, and similar discharges.

Date of Government Version: 11/24/2004
Date Data Arrived at EDR: 11/29/2004
Date Made Active in Reports: 01/04/2005
Number of Days to Update: 36

Source: California Regional Quality Control Board, Colorado River Basin Region
Telephone: 760-346-7491
Last EDR Contact: 08/01/2011
Next Scheduled EDR Contact: 11/14/2011
Data Release Frequency: No Update Planned

SLIC REG 8: Spills, Leaks, Investigation & Cleanup Cost Recovery Listing
The SLIC (Spills, Leaks, Investigations and Cleanup) program is designed to protect and restore water quality from spills, leaks, and similar discharges.

Date of Government Version: 04/03/2008
Date Data Arrived at EDR: 04/03/2008
Date Made Active in Reports: 04/14/2008
Number of Days to Update: 11

Source: California Region Water Quality Control Board Santa Ana Region (8)
Telephone: 951-782-3298
Last EDR Contact: 09/12/2011
Next Scheduled EDR Contact: 12/26/2011
Data Release Frequency: Semi-Annually

SLIC REG 9: Spills, Leaks, Investigation & Cleanup Cost Recovery Listing
The SLIC (Spills, Leaks, Investigations and Cleanup) program is designed to protect and restore water quality from spills, leaks, and similar discharges.

Date of Government Version: 09/10/2007
Date Data Arrived at EDR: 09/11/2007
Date Made Active in Reports: 09/28/2007
Number of Days to Update: 17

Source: California Regional Water Quality Control Board San Diego Region (9)
Telephone: 858-467-2980
Last EDR Contact: 08/08/2011
Next Scheduled EDR Contact: 11/21/2011
Data Release Frequency: Annually

State and tribal registered storage tank lists

FEMA UST: Underground Storage Tank Listing
A listing of all FEMA owned underground storage tanks.

Date of Government Version: 01/01/2010
Date Data Arrived at EDR: 02/16/2010
Date Made Active in Reports: 04/12/2010
Number of Days to Update: 55

Source: FEMA
Telephone: 202-646-5797
Last EDR Contact: 04/11/2017
Next Scheduled EDR Contact: 07/24/2017
Data Release Frequency: Varies

GOVERNMENT RECORDS SEARCHED / DATA CURRENCY TRACKING

UST: Active UST Facilities
Active UST facilities gathered from the local regulatory agencies

Date of Government Version: 09/12/2016
Date Data Arrived at EDR: 09/14/2016
Date Made Active in Reports: 10/14/2016
Number of Days to Update: 30

Source: SWRCB
Telephone: 916-341-5851
Last EDR Contact: 03/16/2017
Next Scheduled EDR Contact: 06/26/2017
Data Release Frequency: Semi-Annually

AST: Aboveground Petroleum Storage Tank Facilities
A listing of aboveground storage tank petroleum storage tank locations.

Date of Government Version: 07/06/2016
Date Data Arrived at EDR: 07/12/2016
Date Made Active in Reports: 09/19/2016
Number of Days to Update: 69

Source: California Environmental Protection Agency
Telephone: 916-327-5092
Last EDR Contact: 03/24/2017
Next Scheduled EDR Contact: 07/10/2017
Data Release Frequency: Quarterly

INDIAN UST R6: Underground Storage Tanks on Indian Land
The Indian Underground Storage Tank (UST) database provides information about underground storage tanks on Indian land in EPA Region 6 (Louisiana, Arkansas, Oklahoma, New Mexico, Texas and 65 Tribes).

Date of Government Version: 12/03/2015
Date Data Arrived at EDR: 02/04/2016
Date Made Active in Reports: 06/03/2016
Number of Days to Update: 120

Source: EPA Region 6
Telephone: 214-665-7591
Last EDR Contact: 01/26/2017
Next Scheduled EDR Contact: 05/08/2017
Data Release Frequency: Semi-Annually

INDIAN UST R5: Underground Storage Tanks on Indian Land
The Indian Underground Storage Tank (UST) database provides information about underground storage tanks on Indian land in EPA Region 5 (Michigan, Minnesota and Wisconsin and Tribal Nations).

Date of Government Version: 11/05/2015
Date Data Arrived at EDR: 11/13/2015
Date Made Active in Reports: 01/04/2016
Number of Days to Update: 52

Source: EPA Region 5
Telephone: 312-886-6136
Last EDR Contact: 01/26/2017
Next Scheduled EDR Contact: 05/08/2017
Data Release Frequency: Varies

INDIAN UST R4: Underground Storage Tanks on Indian Land
The Indian Underground Storage Tank (UST) database provides information about underground storage tanks on Indian land in EPA Region 4 (Alabama, Florida, Georgia, Kentucky, Mississippi, North Carolina, South Carolina, Tennessee and Tribal Nations)

Date of Government Version: 02/05/2016
Date Data Arrived at EDR: 04/29/2016
Date Made Active in Reports: 06/03/2016
Number of Days to Update: 35

Source: EPA Region 4
Telephone: 404-562-9424
Last EDR Contact: 01/24/2017
Next Scheduled EDR Contact: 05/08/2017
Data Release Frequency: Semi-Annually

INDIAN UST R1: Underground Storage Tanks on Indian Land
The Indian Underground Storage Tank (UST) database provides information about underground storage tanks on Indian land in EPA Region 1 (Connecticut, Maine, Massachusetts, New Hampshire, Rhode Island, Vermont and ten Tribal Nations).

Date of Government Version: 10/20/2015
Date Data Arrived at EDR: 10/29/2015
Date Made Active in Reports: 01/04/2016
Number of Days to Update: 67

Source: EPA, Region 1
Telephone: 617-918-1313
Last EDR Contact: 01/26/2017
Next Scheduled EDR Contact: 05/08/2017
Data Release Frequency: Varies

INDIAN UST R10: Underground Storage Tanks on Indian Land
The Indian Underground Storage Tank (UST) database provides information about underground storage tanks on Indian land in EPA Region 10 (Alaska, Idaho, Oregon, Washington, and Tribal Nations).

Date of Government Version: 01/07/2016
Date Data Arrived at EDR: 01/08/2016
Date Made Active in Reports: 02/18/2016
Number of Days to Update: 41

Source: EPA Region 10
Telephone: 206-553-2857
Last EDR Contact: 01/26/2017
Next Scheduled EDR Contact: 05/08/2017
Data Release Frequency: Quarterly

INDIAN UST R7: Underground Storage Tanks on Indian Land
The Indian Underground Storage Tank (UST) database provides information about underground storage tanks on Indian land in EPA Region 7 (Iowa, Kansas, Missouri, Nebraska, and 9 Tribal Nations).

Date of Government Version: 09/23/2014
Date Data Arrived at EDR: 11/25/2014
Date Made Active in Reports: 01/29/2015
Number of Days to Update: 65

Source: EPA Region 7
Telephone: 913-551-7003
Last EDR Contact: 01/26/2017
Next Scheduled EDR Contact: 05/08/2017
Data Release Frequency: Varies

INDIAN UST R9: Underground Storage Tanks on Indian Land
The Indian Underground Storage Tank (UST) database provides information about underground storage tanks on Indian land in EPA Region 9 (Arizona, California, Hawaii, Nevada, the Pacific Islands, and Tribal Nations).

Date of Government Version: 02/25/2016
Date Data Arrived at EDR: 04/27/2016
Date Made Active in Reports: 06/03/2016
Number of Days to Update: 37

Source: EPA Region 9
Telephone: 415-972-3368
Last EDR Contact: 01/26/2017
Next Scheduled EDR Contact: 05/08/2017
Data Release Frequency: Quarterly

INDIAN UST R8: Underground Storage Tanks on Indian Land
The Indian Underground Storage Tank (UST) database provides information about underground storage tanks on Indian land in EPA Region 8 (Colorado, Montana, North Dakota, South Dakota, Utah, Wyoming and 27 Tribal Nations).

Date of Government Version: 01/26/2016
Date Data Arrived at EDR: 02/05/2016
Date Made Active in Reports: 06/03/2016
Number of Days to Update: 119

Source: EPA Region 8
Telephone: 303-312-6137
Last EDR Contact: 01/26/2017
Next Scheduled EDR Contact: 05/08/2017
Data Release Frequency: Quarterly

State and tribal voluntary cleanup sites

VCP: Voluntary Cleanup Program Properties
Contains low threat level properties with either confirmed or unconfirmed releases and the project proponents have request that DTSC oversee investigation and/or cleanup activities and have agreed to provide coverage for DTSC's costs.

Date of Government Version: 10/31/2016
Date Data Arrived at EDR: 11/01/2016
Date Made Active in Reports: 01/18/2017
Number of Days to Update: 78

Source: Department of Toxic Substances Control
Telephone: 916-323-3400
Last EDR Contact: 01/31/2017
Next Scheduled EDR Contact: 05/08/2017
Data Release Frequency: Quarterly

INDIAN VCP R7: Voluntary Cleanup Priority Lisitng
A listing of voluntary cleanup priority sites located on Indian Land located in Region 7.

Date of Government Version: 03/20/2008
Date Data Arrived at EDR: 04/22/2008
Date Made Active in Reports: 05/19/2008
Number of Days to Update: 27

Source: EPA, Region 7
Telephone: 913-551-7365
Last EDR Contact: 04/20/2009
Next Scheduled EDR Contact: 07/20/2009
Data Release Frequency: Varies

INDIAN VCP R1: Voluntary Cleanup Priority Listing
A listing of voluntary cleanup priority sites located on Indian Land located in Region 1.

Date of Government Version: 07/27/2015
Date Data Arrived at EDR: 09/29/2015
Date Made Active in Reports: 02/18/2016
Number of Days to Update: 142

Source: EPA, Region 1
Telephone: 617-918-1102
Last EDR Contact: 03/27/2017
Next Scheduled EDR Contact: 07/10/2017
Data Release Frequency: Varies

State and tribal Brownfields sites

BROWNFIELDS: Considered Brownfieds Sites Listing
A listing of sites the SWRCB considers to be Brownfields since these are sites have come to them through the MOA Process.

Date of Government Version: 01/03/2017
Date Data Arrived at EDR: 01/04/2017
Date Made Active in Reports: 03/02/2017
Number of Days to Update: 57

Source: State Water Resources Control Board
Telephone: 916-323-7905
Last EDR Contact: 03/29/2017
Next Scheduled EDR Contact: 07/10/2017
Data Release Frequency: Varies

ADDITIONAL ENVIRONMENTAL RECORDS

Local Brownfield lists

US BROWNFIELDS: A Listing of Brownfields Sites
Brownfields are real property, the expansion, redevelopment, or reuse of which may be complicated by the presence or potential presence of a hazardous substance, pollutant, or contaminant. Cleaning up and reinvesting in these properties takes development pressures off of undeveloped, open land, and both improves and protects the environment. Assessment, Cleanup and Redevelopment Exchange System (ACRES) stores information reported by EPA Brownfields grant recipients on brownfields properties assessed or cleaned up with grant funding as well as information on Targeted Brownfields Assessments performed by EPA Regions. A listing of ACRES Brownfield sites is obtained from Cleanups in My Community. Cleanups in My Community provides information on Brownfields properties for which information is reported back to EPA, as well as areas served by Brownfields grant programs.

Date of Government Version: 03/02/2017
Date Data Arrived at EDR: 03/02/2017
Date Made Active in Reports: 04/07/2017
Number of Days to Update: 36

Source: Environmental Protection Agency
Telephone: 202-566-2777
Last EDR Contact: 03/02/2017
Next Scheduled EDR Contact: 07/03/2017
Data Release Frequency: Semi-Annually

Local Lists of Landfill / Solid Waste Disposal Sites

WMUDS/SWAT: Waste Management Unit Database
Waste Management Unit Database System. WMUDS is used by the State Water Resources Control Board staff and the Regional Water Quality Control Boards for program tracking and inventory of waste management units. WMUDS is composed of the following databases: Facility Information, Scheduled Inspections Information, Waste Management Unit Information, SWAT Program Information, SWAT Report Summary Information, SWAT Report Summary Data, Chapter 15 (formerly Subchapter 15) Information, Chapter 15 Monitoring Parameters, TPCA Program Information, RCRA Program Information, Closure Information, and Interested Parties Information.

Date of Government Version: 04/01/2000
Date Data Arrived at EDR: 04/10/2000
Date Made Active in Reports: 05/10/2000
Number of Days to Update: 30

Source: State Water Resources Control Board
Telephone: 916-227-4448
Last EDR Contact: 02/03/2017
Next Scheduled EDR Contact: 05/22/2017
Data Release Frequency: No Update Planned

SWRCY: Recycler Database
A listing of recycling facilities in California.

Date of Government Version: 12/12/2016
Date Data Arrived at EDR: 12/14/2016
Date Made Active in Reports: 03/02/2017
Number of Days to Update: 78

Source: Department of Conservation
Telephone: 916-323-3836
Last EDR Contact: 03/14/2017
Next Scheduled EDR Contact: 06/26/2017
Data Release Frequency: Quarterly

HAULERS: Registered Waste Tire Haulers Listing
A listing of registered waste tire haulers.

Date of Government Version: 08/25/2016
Date Data Arrived at EDR: 08/26/2016
Date Made Active in Reports: 10/14/2016
Number of Days to Update: 49

Source: Integrated Waste Management Board
Telephone: 916-341-6422
Last EDR Contact: 02/13/2017
Next Scheduled EDR Contact: 05/29/2017
Data Release Frequency: Varies

INDIAN ODI: Report on the Status of Open Dumps on Indian Lands
Location of open dumps on Indian land.

Date of Government Version: 12/31/1998
Date Data Arrived at EDR: 12/03/2007
Date Made Active in Reports: 01/24/2008
Number of Days to Update: 52

Source: Environmental Protection Agency
Telephone: 703-308-8245
Last EDR Contact: 10/31/2016
Next Scheduled EDR Contact: 02/13/2017
Data Release Frequency: Varies

ODI: Open Dump Inventory
An open dump is defined as a disposal facility that does not comply with one or more of the Part 257 or Part 258 Subtitle D Criteria.

Date of Government Version: 06/30/1985
Date Data Arrived at EDR: 08/09/2004
Date Made Active in Reports: 09/17/2004
Number of Days to Update: 39

Source: Environmental Protection Agency
Telephone: 800-424-9346
Last EDR Contact: 06/09/2004
Next Scheduled EDR Contact: N/A
Data Release Frequency: No Update Planned

DEBRIS REGION 9: Torres Martinez Reservation Illegal Dump Site Locations
A listing of illegal dump sites location on the Torres Martinez Indian Reservation located in eastern Riverside County and northern Imperial County, California.

Date of Government Version: 01/12/2009
Date Data Arrived at EDR: 05/07/2009
Date Made Active in Reports: 09/21/2009
Number of Days to Update: 137

Source: EPA, Region 9
Telephone: 415-947-4219
Last EDR Contact: 04/24/2017
Next Scheduled EDR Contact: 08/07/2017
Data Release Frequency: No Update Planned

IHS OPEN DUMPS: Open Dumps on Indian Land
A listing of all open dumps located on Indian Land in the United States.

Date of Government Version: 04/01/2014
Date Data Arrived at EDR: 08/06/2014
Date Made Active in Reports: 01/29/2015
Number of Days to Update: 176

Source: Department of Health & Human Serivces, Indian Health Service
Telephone: 301-443-1452
Last EDR Contact: 01/30/2017
Next Scheduled EDR Contact: 05/08/2017
Data Release Frequency: Varies

Local Lists of Hazardous waste / Contaminated Sites

US HIST CDL: National Clandestine Laboratory Register
A listing of clandestine drug lab locations that have been removed from the DEAs National Clandestine Laboratory Register.

Date of Government Version: 09/30/2016
Date Data Arrived at EDR: 01/05/2017
Date Made Active in Reports: 02/10/2017
Number of Days to Update: 36

Source: Drug Enforcement Administration
Telephone: 202-307-1000
Last EDR Contact: 02/28/2017
Next Scheduled EDR Contact: 06/12/2017
Data Release Frequency: No Update Planned

HIST CAL-SITES: Calsites Database

The Calsites database contains potential or confirmed hazardous substance release properties. In 1996, California EPA reevaluated and significantly reduced the number of sites in the Calsites database. No longer updated by the state agency. It has been replaced by ENVIROSTOR.

Date of Government Version: 08/08/2005
Date Data Arrived at EDR: 08/03/2006
Date Made Active in Reports: 08/24/2006
Number of Days to Update: 21

Source: Department of Toxic Substance Control
Telephone: 916-323-3400
Last EDR Contact: 02/23/2009
Next Scheduled EDR Contact: 05/25/2009
Data Release Frequency: No Update Planned

SCH: School Property Evaluation Program

This category contains proposed and existing school sites that are being evaluated by DTSC for possible hazardous materials contamination. In some cases, these properties may be listed in the CalSites category depending on the level of threat to public health and safety or the environment they pose.

Date of Government Version: 10/31/2016
Date Data Arrived at EDR: 11/01/2016
Date Made Active in Reports: 01/18/2017
Number of Days to Update: 78

Source: Department of Toxic Substances Control
Telephone: 916-323-3400
Last EDR Contact: 01/31/2017
Next Scheduled EDR Contact: 05/08/2017
Data Release Frequency: Quarterly

CDL: Clandestine Drug Labs

A listing of drug lab locations. Listing of a location in this database does not indicate that any illegal drug lab materials were or were not present there, and does not constitute a determination that the location either requires or does not require additional cleanup work.

Date of Government Version: 08/31/2016
Date Data Arrived at EDR: 11/18/2016
Date Made Active in Reports: 12/22/2016
Number of Days to Update: 34

Source: Department of Toxic Substances Control
Telephone: 916-255-6504
Last EDR Contact: 04/10/2017
Next Scheduled EDR Contact: 07/24/2017
Data Release Frequency: Varies

TOXIC PITS: Toxic Pits Cleanup Act Sites

Toxic PITS Cleanup Act Sites. TOXIC PITS identifies sites suspected of containing hazardous substances where cleanup has not yet been completed.

Date of Government Version: 07/01/1995
Date Data Arrived at EDR: 08/30/1995
Date Made Active in Reports: 09/26/1995
Number of Days to Update: 27

Source: State Water Resources Control Board
Telephone: 916-227-4364
Last EDR Contact: 01/26/2009
Next Scheduled EDR Contact: 04/27/2009
Data Release Frequency: No Update Planned

US CDL: Clandestine Drug Labs

A listing of clandestine drug lab locations. The U.S. Department of Justice ("the Department") provides this web site as a public service. It contains addresses of some locations where law enforcement agencies reported they found chemicals or other items that indicated the presence of either clandestine drug laboratories or dumpsites. In most cases, the source of the entries is not the Department, and the Department has not verified the entry and does not guarantee its accuracy. Members of the public must verify the accuracy of all entries by, for example, contacting local law enforcement and local health departments.

Date of Government Version: 09/30/2016
Date Data Arrived at EDR: 12/05/2016
Date Made Active in Reports: 02/10/2017
Number of Days to Update: 67

Source: Drug Enforcement Administration
Telephone: 202-307-1000
Last EDR Contact: 02/28/2017
Next Scheduled EDR Contact: 06/12/2017
Data Release Frequency: Quarterly

Local Lists of Registered Storage Tanks

SWEEPS UST: SWEEPS UST Listing

Statewide Environmental Evaluation and Planning System. This underground storage tank listing was updated and maintained by a company contacted by the SWRCB in the early 1990's. The listing is no longer updated or maintained. The local agency is the contact for more information on a site on the SWEEPS list.

Date of Government Version: 06/01/1994
Date Data Arrived at EDR: 07/07/2005
Date Made Active in Reports: 08/11/2005
Number of Days to Update: 35

Source: State Water Resources Control Board
Telephone: N/A
Last EDR Contact: 06/03/2005
Next Scheduled EDR Contact: N/A
Data Release Frequency: No Update Planned

UST MENDOCINO: Mendocino County UST Database

A listing of underground storage tank locations in Mendocino County.

Date of Government Version: 12/01/2016
Date Data Arrived at EDR: 12/06/2016
Date Made Active in Reports: 01/10/2017
Number of Days to Update: 35

Source: Department of Public Health
Telephone: 707-463-4466
Last EDR Contact: 02/27/2017
Next Scheduled EDR Contact: 06/12/2017
Data Release Frequency: Annually

HIST UST: Hazardous Substance Storage Container Database

The Hazardous Substance Storage Container Database is a historical listing of UST sites. Refer to local/county source for current data.

Date of Government Version: 10/15/1990
Date Data Arrived at EDR: 01/25/1991
Date Made Active in Reports: 02/12/1991
Number of Days to Update: 18

Source: State Water Resources Control Board
Telephone: 916-341-5851
Last EDR Contact: 07/26/2001
Next Scheduled EDR Contact: N/A
Data Release Frequency: No Update Planned

CA FID UST: Facility Inventory Database

The Facility Inventory Database (FID) contains a historical listing of active and inactive underground storage tank locations from the State Water Resource Control Board. Refer to local/county source for current data.

Date of Government Version: 10/31/1994
Date Data Arrived at EDR: 09/05/1995
Date Made Active in Reports: 09/29/1995
Number of Days to Update: 24

Source: California Environmental Protection Agency
Telephone: 916-341-5851
Last EDR Contact: 12/28/1998
Next Scheduled EDR Contact: N/A
Data Release Frequency: No Update Planned

Local Land Records

LIENS: Environmental Liens Listing

A listing of property locations with environmental liens for California where DTSC is a lien holder.

Date of Government Version: 03/06/2017
Date Data Arrived at EDR: 03/07/2017
Date Made Active in Reports: 04/21/2017
Number of Days to Update: 45

Source: Department of Toxic Substances Control
Telephone: 916-323-3400
Last EDR Contact: 03/06/2017
Next Scheduled EDR Contact: 06/19/2017
Data Release Frequency: Varies

LIENS 2: CERCLA Lien Information

A Federal CERCLA ('Superfund') lien can exist by operation of law at any site or property at which EPA has spent Superfund monies. These monies are spent to investigate and address releases and threatened releases of contamination. CERCLIS provides information as to the identity of these sites and properties.

Date of Government Version: 02/18/2014
Date Data Arrived at EDR: 03/18/2014
Date Made Active in Reports: 04/24/2014
Number of Days to Update: 37

Source: Environmental Protection Agency
Telephone: 202-564-6023
Last EDR Contact: 04/21/2017
Next Scheduled EDR Contact: 08/07/2017
Data Release Frequency: Varies

DEED: Deed Restriction Listing

Site Mitigation and Brownfields Reuse Program Facility Sites with Deed Restrictions & Hazardous Waste Management Program Facility Sites with Deed / Land Use Restriction. The DTSC Site Mitigation and Brownfields Reuse Program (SMBRP) list includes sites cleaned up under the program's oversight and generally does not include current or former hazardous waste facilities that required a hazardous waste facility permit. The list represents deed restrictions that are active. Some sites have multiple deed restrictions. The DTSC Hazardous Waste Management Program (HWMP) has developed a list of current or former hazardous waste facilities that have a recorded land use restriction at the local county recorder's office. The land use restrictions on this list were required by the DTSC HWMP as a result of the presence of hazardous substances that remain on site after the facility (or part of the facility) has been closed or cleaned up. The types of land use restriction include deed notice, deed restriction, or a land use restriction that binds current and future owners.

Date of Government Version: 12/06/2016
Date Data Arrived at EDR: 12/06/2016
Date Made Active in Reports: 01/20/2017
Number of Days to Update: 45

Source: DTSC and SWRCB
Telephone: 916-323-3400
Last EDR Contact: 03/07/2017
Next Scheduled EDR Contact: 06/19/2017
Data Release Frequency: Semi-Annually

Records of Emergency Release Reports

HMIRS: Hazardous Materials Information Reporting System

Hazardous Materials Incident Report System. HMIRS contains hazardous material spill incidents reported to DOT.

Date of Government Version: 12/28/2016
Date Data Arrived at EDR: 12/28/2016
Date Made Active in Reports: 02/03/2017
Number of Days to Update: 37

Source: U.S. Department of Transportation
Telephone: 202-366-4555
Last EDR Contact: 03/29/2017
Next Scheduled EDR Contact: 07/10/2017
Data Release Frequency: Annually

CHMIRS: California Hazardous Material Incident Report System

California Hazardous Material Incident Reporting System. CHMIRS contains information on reported hazardous material incidents (accidental releases or spills).

Date of Government Version: 09/26/2016
Date Data Arrived at EDR: 10/26/2016
Date Made Active in Reports: 01/17/2017
Number of Days to Update: 83

Source: Office of Emergency Services
Telephone: 916-845-8400
Last EDR Contact: 01/25/2017
Next Scheduled EDR Contact: 05/08/2017
Data Release Frequency: Varies

LDS: Land Disposal Sites Listing

Land Disposal sites (Landfills) included in GeoTracker. GeoTracker is the Water Boards data management system for sites that impact, or have the potential to impact, water quality in California, with emphasis on groundwater.

Date of Government Version: 12/12/2016
Date Data Arrived at EDR: 12/14/2016
Date Made Active in Reports: 01/20/2017
Number of Days to Update: 37

Source: State Water Qualilty Control Board
Telephone: 866-480-1028
Last EDR Contact: 03/14/2017
Next Scheduled EDR Contact: 06/26/2017
Data Release Frequency: Quarterly

MCS: Military Cleanup Sites Listing

Military sites (consisting of: Military UST sites; Military Privatized sites; and Military Cleanup sites [formerly known as DoD non UST]) included in GeoTracker. GeoTracker is the Water Boards data management system for sites that impact, or have the potential to impact, water quality in California, with emphasis on groundwater.

Date of Government Version: 12/12/2016
Date Data Arrived at EDR: 12/14/2016
Date Made Active in Reports: 01/20/2017
Number of Days to Update: 37

Source: State Water Resources Control Board
Telephone: 866-480-1028
Last EDR Contact: 03/14/2017
Next Scheduled EDR Contact: 06/26/2017
Data Release Frequency: Quarterly

SPILLS 90: SPILLS90 data from FirstSearch

Spills 90 includes those spill and release records available exclusively from FirstSearch databases. Typically, they may include chemical, oil and/or hazardous substance spills recorded after 1990. Duplicate records that are already included in EDR incident and release records are not included in Spills 90.

Date of Government Version: 06/06/2012
Date Data Arrived at EDR: 01/03/2013
Date Made Active in Reports: 02/22/2013
Number of Days to Update: 50

Source: FirstSearch
Telephone: N/A
Last EDR Contact: 01/03/2013
Next Scheduled EDR Contact: N/A
Data Release Frequency: No Update Planned

Other Ascertainable Records

RCRA NonGen / NLR: RCRA - Non Generators / No Longer Regulated

RCRAInfo is EPA's comprehensive information system, providing access to data supporting the Resource Conservation and Recovery Act (RCRA) of 1976 and the Hazardous and Solid Waste Amendments (HSWA) of 1984. The database includes selective information on sites which generate, transport, store, treat and/or dispose of hazardous waste as defined by the Resource Conservation and Recovery Act (RCRA). Non-Generators do not presently generate hazardous waste.

Date of Government Version: 12/12/2016
Date Data Arrived at EDR: 12/28/2016
Date Made Active in Reports: 02/10/2017
Number of Days to Update: 44

Source: Environmental Protection Agency
Telephone: (415) 495-8895
Last EDR Contact: 03/02/2017
Next Scheduled EDR Contact: 04/10/2017
Data Release Frequency: Varies

FUDS: Formerly Used Defense Sites

The listing includes locations of Formerly Used Defense Sites properties where the US Army Corps of Engineers is actively working or will take necessary cleanup actions.

Date of Government Version: 01/31/2015
Date Data Arrived at EDR: 07/08/2015
Date Made Active in Reports: 10/13/2015
Number of Days to Update: 97

Source: U.S. Army Corps of Engineers
Telephone: 202-528-4285
Last EDR Contact: 02/24/2017
Next Scheduled EDR Contact: 06/05/2017
Data Release Frequency: Varies

DOD: Department of Defense Sites

This data set consists of federally owned or administered lands, administered by the Department of Defense, that have any area equal to or greater than 640 acres of the United States, Puerto Rico, and the U.S. Virgin Islands.

Date of Government Version: 12/31/2005
Date Data Arrived at EDR: 11/10/2006
Date Made Active in Reports: 01/11/2007
Number of Days to Update: 62

Source: USGS
Telephone: 888-275-8747
Last EDR Contact: 04/14/2017
Next Scheduled EDR Contact: 07/24/2017
Data Release Frequency: Semi-Annually

FEDLAND: Federal and Indian Lands

Federally and Indian administrated lands of the United States. Lands included are administrated by: Army Corps of Engineers, Bureau of Reclamation, National Wild and Scenic River, National Wildlife Refuge, Public Domain Land, Wilderness, Wilderness Study Area, Wildlife Management Area, Bureau of Indian Affairs, Bureau of Land Management, Department of Justice, Forest Service, Fish and Wildlife Service, National Park Service.

Date of Government Version: 12/31/2005
Date Data Arrived at EDR: 02/06/2006
Date Made Active in Reports: 01/11/2007
Number of Days to Update: 339

Source: U.S. Geological Survey
Telephone: 888-275-8747
Last EDR Contact: 04/14/2017
Next Scheduled EDR Contact: 07/24/2017
Data Release Frequency: N/A

SCRD DRYCLEANERS: State Coalition for Remediation of Drycleaners Listing

The State Coalition for Remediation of Drycleaners was established in 1998, with support from the U.S. EPA Office of Superfund Remediation and Technology Innovation. It is comprised of representatives of states with established drycleaner remediation programs. Currently the member states are Alabama, Connecticut, Florida, Illinois, Kansas, Minnesota, Missouri, North Carolina, Oregon, South Carolina, Tennessee, Texas, and Wisconsin.

Date of Government Version: 01/01/2017
Date Data Arrived at EDR: 02/03/2017
Date Made Active in Reports: 04/07/2017
Number of Days to Update: 63

Source: Environmental Protection Agency
Telephone: 615-532-8599
Last EDR Contact: 02/03/2017
Next Scheduled EDR Contact: 05/29/2017
Data Release Frequency: Varies

US FIN ASSUR: Financial Assurance Information

All owners and operators of facilities that treat, store, or dispose of hazardous waste are required to provide proof that they will have sufficient funds to pay for the clean up, closure, and post-closure care of their facilities.

Date of Government Version: 10/11/2016
Date Data Arrived at EDR: 11/16/2016
Date Made Active in Reports: 02/03/2017
Number of Days to Update: 79

Source: Environmental Protection Agency
Telephone: 202-566-1917
Last EDR Contact: 02/15/2017
Next Scheduled EDR Contact: 05/29/2017
Data Release Frequency: Quarterly

EPA WATCH LIST: EPA WATCH LIST

EPA maintains a "Watch List" to facilitate dialogue between EPA, state and local environmental agencies on enforcement matters relating to facilities with alleged violations identified as either significant or high priority. Being on the Watch List does not mean that the facility has actually violated the law only that an investigation by EPA or a state or local environmental agency has led those organizations to allege that an unproven violation has in fact occurred. Being on the Watch List does not represent a higher level of concern regarding the alleged violations that were detected, but instead indicates cases requiring additional dialogue between EPA, state and local agencies - primarily because of the length of time the alleged violation has gone unaddressed or unresolved.

Date of Government Version: 08/30/2013
Date Data Arrived at EDR: 03/21/2014
Date Made Active in Reports: 06/17/2014
Number of Days to Update: 88

Source: Environmental Protection Agency
Telephone: 617-520-3000
Last EDR Contact: 02/03/2017
Next Scheduled EDR Contact: 05/22/2017
Data Release Frequency: Quarterly

2020 COR ACTION: 2020 Corrective Action Program List

The EPA has set ambitious goals for the RCRA Corrective Action program by creating the 2020 Corrective Action Universe. This RCRA cleanup baseline includes facilities expected to need corrective action. The 2020 universe contains a wide variety of sites. Some properties are heavily contaminated while others were contaminated but have since been cleaned up. Still others have not been fully investigated yet, and may require little or no remediation. Inclusion in the 2020 Universe does not necessarily imply failure on the part of a facility to meet its RCRA obligations.

Date of Government Version: 04/22/2013
Date Data Arrived at EDR: 03/03/2015
Date Made Active in Reports: 03/09/2015
Number of Days to Update: 6

Source: Environmental Protection Agency
Telephone: 703-308-4044
Last EDR Contact: 02/10/2017
Next Scheduled EDR Contact: 05/22/2017
Data Release Frequency: Varies

TSCA: Toxic Substances Control Act

Toxic Substances Control Act. TSCA identifies manufacturers and importers of chemical substances included on the TSCA Chemical Substance Inventory list. It includes data on the production volume of these substances by plant site.

Date of Government Version: 12/31/2012
Date Data Arrived at EDR: 01/15/2015
Date Made Active in Reports: 01/29/2015
Number of Days to Update: 14

Source: EPA
Telephone: 202-260-5521
Last EDR Contact: 03/24/2017
Next Scheduled EDR Contact: 07/03/2017
Data Release Frequency: Every 4 Years

TRIS: Toxic Chemical Release Inventory System

Toxic Release Inventory System. TRIS identifies facilities which release toxic chemicals to the air, water and land in reportable quantities under SARA Title III Section 313.

Date of Government Version: 12/31/2014
Date Data Arrived at EDR: 11/24/2015
Date Made Active in Reports: 04/05/2016
Number of Days to Update: 133

Source: EPA
Telephone: 202-566-0250
Last EDR Contact: 02/24/2017
Next Scheduled EDR Contact: 06/05/2017
Data Release Frequency: Annually

SSTS: Section 7 Tracking Systems

Section 7 of the Federal Insecticide, Fungicide and Rodenticide Act, as amended (92 Stat. 829) requires all registered pesticide-producing establishments to submit a report to the Environmental Protection Agency by March 1st each year. Each establishment must report the types and amounts of pesticides, active ingredients and devices being produced, and those having been produced and sold or distributed in the past year.

Date of Government Version: 12/31/2009
Date Data Arrived at EDR: 12/10/2010
Date Made Active in Reports: 02/25/2011
Number of Days to Update: 77

Source: EPA
Telephone: 202-564-4203
Last EDR Contact: 04/26/2017
Next Scheduled EDR Contact: 08/07/2017
Data Release Frequency: Annually

ROD: Records Of Decision

Record of Decision. ROD documents mandate a permanent remedy at an NPL (Superfund) site containing technical and health information to aid in the cleanup.

Date of Government Version: 11/25/2013
Date Data Arrived at EDR: 12/12/2013
Date Made Active in Reports: 02/24/2014
Number of Days to Update: 74

Source: EPA
Telephone: 703-416-0223
Last EDR Contact: 03/06/2017
Next Scheduled EDR Contact: 06/19/2017
Data Release Frequency: Annually

RMP: Risk Management Plans

When Congress passed the Clean Air Act Amendments of 1990, it required EPA to publish regulations and guidance for chemical accident prevention at facilities using extremely hazardous substances. The Risk Management Program Rule (RMP Rule) was written to implement Section 112(r) of these amendments. The rule, which built upon existing industry codes and standards, requires companies of all sizes that use certain flammable and toxic substances to develop a Risk Management Program, which includes a(n): Hazard assessment that details the potential effects of an accidental release, an accident history of the last five years, and an evaluation of worst-case and alternative accidental releases; Prevention program that includes safety precautions and maintenance, monitoring, and employee training measures; and Emergency response program that spells out emergency health care, employee training measures and procedures for informing the public and response agencies (e.g the fire department) should an accident occur.

Date of Government Version: 02/01/2017
Date Data Arrived at EDR: 02/09/2017
Date Made Active in Reports: 04/07/2017
Number of Days to Update: 57

Source: Environmental Protection Agency
Telephone: 202-564-8600
Last EDR Contact: 04/21/2017
Next Scheduled EDR Contact: 08/07/2017
Data Release Frequency: Varies

RAATS: RCRA Administrative Action Tracking System

RCRA Administration Action Tracking System. RAATS contains records based on enforcement actions issued under RCRA pertaining to major violators and includes administrative and civil actions brought by the EPA. For administration actions after September 30, 1995, data entry in the RAATS database was discontinued. EPA will retain a copy of the database for historical records. It was necessary to terminate RAATS because a decrease in agency resources made it impossible to continue to update the information contained in the database.

Date of Government Version: 04/17/1995
Date Data Arrived at EDR: 07/03/1995
Date Made Active in Reports: 08/07/1995
Number of Days to Update: 35

Source: EPA
Telephone: 202-564-4104
Last EDR Contact: 06/02/2008
Next Scheduled EDR Contact: 09/01/2008
Data Release Frequency: No Update Planned

PRP: Potentially Responsible Parties
A listing of verified Potentially Responsible Parties

Date of Government Version: 10/25/2013
Date Data Arrived at EDR: 10/17/2014
Date Made Active in Reports: 10/20/2014
Number of Days to Update: 3

Source: EPA
Telephone: 202-564-6023
Last EDR Contact: 04/25/2017
Next Scheduled EDR Contact: 05/22/2017
Data Release Frequency: Quarterly

PADS: PCB Activity Database System
PCB Activity Database. PADS Identifies generators, transporters, commercial storers and/or brokers and disposers of PCB's who are required to notify the EPA of such activities.

Date of Government Version: 01/20/2016
Date Data Arrived at EDR: 04/28/2016
Date Made Active in Reports: 09/02/2016
Number of Days to Update: 127

Source: EPA
Telephone: 202-566-0500
Last EDR Contact: 04/10/2017
Next Scheduled EDR Contact: 07/24/2017
Data Release Frequency: Annually

ICIS: Integrated Compliance Information System
The Integrated Compliance Information System (ICIS) supports the information needs of the national enforcement and compliance program as well as the unique needs of the National Pollutant Discharge Elimination System (NPDES) program.

Date of Government Version: 11/18/2016
Date Data Arrived at EDR: 11/23/2016
Date Made Active in Reports: 02/10/2017
Number of Days to Update: 79

Source: Environmental Protection Agency
Telephone: 202-564-2501
Last EDR Contact: 04/10/2017
Next Scheduled EDR Contact: 07/24/2017
Data Release Frequency: Quarterly

FTTS: FIFRA/ TSCA Tracking System - FIFRA (Federal Insecticide, Fungicide, & Rodenticide Act)/TSCA (Toxic Substances Control Act)
FTTS tracks administrative cases and pesticide enforcement actions and compliance activities related to FIFRA, TSCA and EPCRA (Emergency Planning and Community Right-to-Know Act). To maintain currency, EDR contacts the Agency on a quarterly basis.

Date of Government Version: 04/09/2009
Date Data Arrived at EDR: 04/16/2009
Date Made Active in Reports: 05/11/2009
Number of Days to Update: 25

Source: EPA/Office of Prevention, Pesticides and Toxic Substances
Telephone: 202-566-1667
Last EDR Contact: 02/17/2017
Next Scheduled EDR Contact: 06/05/2017
Data Release Frequency: Quarterly

FTTS INSP: FIFRA/ TSCA Tracking System - FIFRA (Federal Insecticide, Fungicide, & Rodenticide Act)/TSCA (Toxic Substances Control Act)
A listing of FIFRA/TSCA Tracking System (FTTS) inspections and enforcements.

Date of Government Version: 04/09/2009
Date Data Arrived at EDR: 04/16/2009
Date Made Active in Reports: 05/11/2009
Number of Days to Update: 25

Source: EPA
Telephone: 202-566-1667
Last EDR Contact: 02/17/2017
Next Scheduled EDR Contact: 06/05/2017
Data Release Frequency: Quarterly

MLTS: Material Licensing Tracking System
MLTS is maintained by the Nuclear Regulatory Commission and contains a list of approximately 8,100 sites which possess or use radioactive materials and which are subject to NRC licensing requirements. To maintain currency, EDR contacts the Agency on a quarterly basis.

Date of Government Version: 08/30/2016
Date Data Arrived at EDR: 09/08/2016
Date Made Active in Reports: 10/21/2016
Number of Days to Update: 43

Source: Nuclear Regulatory Commission
Telephone: 301-415-7169
Last EDR Contact: 02/03/2017
Next Scheduled EDR Contact: 05/22/2017
Data Release Frequency: Quarterly

COAL ASH DOE: Steam-Electric Plant Operation Data
A listing of power plants that store ash in surface ponds.

Date of Government Version: 12/31/2005
Date Data Arrived at EDR: 08/07/2009
Date Made Active in Reports: 10/22/2009
Number of Days to Update: 76

Source: Department of Energy
Telephone: 202-586-8719
Last EDR Contact: 03/06/2017
Next Scheduled EDR Contact: 06/19/2017
Data Release Frequency: Varies

COAL ASH EPA: Coal Combustion Residues Surface Impoundments List
A listing of coal combustion residues surface impoundments with high hazard potential ratings.

Date of Government Version: 07/01/2014
Date Data Arrived at EDR: 09/10/2014
Date Made Active in Reports: 10/20/2014
Number of Days to Update: 40

Source: Environmental Protection Agency
Telephone: N/A
Last EDR Contact: 03/06/2017
Next Scheduled EDR Contact: 06/19/2017
Data Release Frequency: Varies

PCB TRANSFORMER: PCB Transformer Registration Database
The database of PCB transformer registrations that includes all PCB registration submittals.

Date of Government Version: 02/01/2011
Date Data Arrived at EDR: 10/19/2011
Date Made Active in Reports: 01/10/2012
Number of Days to Update: 83

Source: Environmental Protection Agency
Telephone: 202-566-0517
Last EDR Contact: 01/29/2016
Next Scheduled EDR Contact: 05/08/2017
Data Release Frequency: Varies

RADINFO: Radiation Information Database
The Radiation Information Database (RADINFO) contains information about facilities that are regulated by U.S. Environmental Protection Agency (EPA) regulations for radiation and radioactivity.

Date of Government Version: 01/04/2017
Date Data Arrived at EDR: 01/06/2017
Date Made Active in Reports: 02/10/2017
Number of Days to Update: 35

Source: Environmental Protection Agency
Telephone: 202-343-9775
Last EDR Contact: 04/06/2017
Next Scheduled EDR Contact: 07/17/2017
Data Release Frequency: Quarterly

HIST FTTS: FIFRA/TSCA Tracking System Administrative Case Listing
A complete administrative case listing from the FIFRA/TSCA Tracking System (FTTS) for all ten EPA regions. The information was obtained from the National Compliance Database (NCDB). NCDB supports the implementation of FIFRA (Federal Insecticide, Fungicide, and Rodenticide Act) and TSCA (Toxic Substances Control Act). Some EPA regions are now closing out records. Because of that, and the fact that some EPA regions are not providing EPA Headquarters with updated records, it was decided to create a HIST FTTS database. It included records that may not be included in the newer FTTS database updates. This database is no longer updated.

Date of Government Version: 10/19/2006
Date Data Arrived at EDR: 03/01/2007
Date Made Active in Reports: 04/10/2007
Number of Days to Update: 40

Source: Environmental Protection Agency
Telephone: 202-564-2501
Last EDR Contact: 12/17/2007
Next Scheduled EDR Contact: 03/17/2008
Data Release Frequency: No Update Planned

HIST FTTS INSP: FIFRA/TSCA Tracking System Inspection & Enforcement Case Listing
A complete inspection and enforcement case listing from the FIFRA/TSCA Tracking System (FTTS) for all ten EPA regions. The information was obtained from the National Compliance Database (NCDB). NCDB supports the implementation of FIFRA (Federal Insecticide, Fungicide, and Rodenticide Act) and TSCA (Toxic Substances Control Act). Some EPA regions are now closing out records. Because of that, and the fact that some EPA regions are not providing EPA Headquarters with updated records, it was decided to create a HIST FTTS database. It included records that may not be included in the newer FTTS database updates. This database is no longer updated.

Date of Government Version: 10/19/2006
Date Data Arrived at EDR: 03/01/2007
Date Made Active in Reports: 04/10/2007
Number of Days to Update: 40

Source: Environmental Protection Agency
Telephone: 202-564-2501
Last EDR Contact: 12/17/2008
Next Scheduled EDR Contact: 03/17/2008
Data Release Frequency: No Update Planned

DOT OPS: Incident and Accident Data

Department of Transporation, Office of Pipeline Safety Incident and Accident data.

Date of Government Version: 07/31/2012
Date Data Arrived at EDR: 08/07/2012
Date Made Active in Reports: 09/18/2012
Number of Days to Update: 42

Source: Department of Transporation, Office of Pipeline Safety
Telephone: 202-366-4595
Last EDR Contact: 02/01/2017
Next Scheduled EDR Contact: 05/08/2017
Data Release Frequency: Varies

CONSENT: Superfund (CERCLA) Consent Decrees

Major legal settlements that establish responsibility and standards for cleanup at NPL (Superfund) sites. Released periodically by United States District Courts after settlement by parties to litigation matters.

Date of Government Version: 09/30/2016
Date Data Arrived at EDR: 11/18/2016
Date Made Active in Reports: 02/03/2017
Number of Days to Update: 77

Source: Department of Justice, Consent Decree Library
Telephone: Varies
Last EDR Contact: 03/27/2017
Next Scheduled EDR Contact: 07/10/2017
Data Release Frequency: Varies

BRS: Biennial Reporting System

The Biennial Reporting System is a national system administered by the EPA that collects data on the generation and management of hazardous waste. BRS captures detailed data from two groups: Large Quantity Generators (LQG) and Treatment, Storage, and Disposal Facilities.

Date of Government Version: 12/31/2013
Date Data Arrived at EDR: 02/24/2015
Date Made Active in Reports: 09/30/2015
Number of Days to Update: 218

Source: EPA/NTIS
Telephone: 800-424-9346
Last EDR Contact: 02/22/2017
Next Scheduled EDR Contact: 06/05/2017
Data Release Frequency: Biennially

INDIAN RESERV: Indian Reservations

This map layer portrays Indian administered lands of the United States that have any area equal to or greater than 640 acres.

Date of Government Version: 12/31/2014
Date Data Arrived at EDR: 07/14/2015
Date Made Active in Reports: 01/10/2017
Number of Days to Update: 546

Source: USGS
Telephone: 202-208-3710
Last EDR Contact: 04/14/2017
Next Scheduled EDR Contact: 07/24/2017
Data Release Frequency: Semi-Annually

FUSRAP: Formerly Utilized Sites Remedial Action Program

DOE established the Formerly Utilized Sites Remedial Action Program (FUSRAP) in 1974 to remediate sites where radioactive contamination remained from Manhattan Project and early U.S. Atomic Energy Commission (AEC) operations.

Date of Government Version: 12/23/2016
Date Data Arrived at EDR: 12/27/2016
Date Made Active in Reports: 02/17/2017
Number of Days to Update: 52

Source: Department of Energy
Telephone: 202-586-3559
Last EDR Contact: 02/03/2017
Next Scheduled EDR Contact: 05/22/2017
Data Release Frequency: Varies

UMTRA: Uranium Mill Tailings Sites

Uranium ore was mined by private companies for federal government use in national defense programs. When the mills shut down, large piles of the sand-like material (mill tailings) remain after uranium has been extracted from the ore. Levels of human exposure to radioactive materials from the piles are low; however, in some cases tailings were used as construction materials before the potential health hazards of the tailings were recognized.

Date of Government Version: 09/14/2010
Date Data Arrived at EDR: 10/07/2011
Date Made Active in Reports: 03/01/2012
Number of Days to Update: 146

Source: Department of Energy
Telephone: 505-845-0011
Last EDR Contact: 02/21/2017
Next Scheduled EDR Contact: 06/05/2017
Data Release Frequency: Varies

LEAD SMELTER 1: Lead Smelter Sites

A listing of former lead smelter site locations.

Date of Government Version: 12/05/2016
Date Data Arrived at EDR: 01/05/2017
Date Made Active in Reports: 02/10/2017
Number of Days to Update: 36

Source: Environmental Protection Agency
Telephone: 703-603-8787
Last EDR Contact: 04/21/2017
Next Scheduled EDR Contact: 07/17/2017
Data Release Frequency: Varies

LEAD SMELTER 2: Lead Smelter Sites

A list of several hundred sites in the U.S. where secondary lead smelting was done from 1931and 1964. These sites may pose a threat to public health through ingestion or inhalation of contaminated soil or dust

Date of Government Version: 04/05/2001
Date Data Arrived at EDR: 10/27/2010
Date Made Active in Reports: 12/02/2010
Number of Days to Update: 36

Source: American Journal of Public Health
Telephone: 703-305-6451
Last EDR Contact: 12/02/2009
Next Scheduled EDR Contact: N/A
Data Release Frequency: No Update Planned

US AIRS (AFS): Aerometric Information Retrieval System Facility Subsystem (AFS)

The database is a sub-system of Aerometric Information Retrieval System (AIRS). AFS contains compliance data on air pollution point sources regulated by the U.S. EPA and/or state and local air regulatory agencies. This information comes from source reports by various stationary sources of air pollution, such as electric power plants, steel mills, factories, and universities, and provides information about the air pollutants they produce. Action, air program, air program pollutant, and general level plant data. It is used to track emissions and compliance data from industrial plants.

Date of Government Version: 10/12/2016
Date Data Arrived at EDR: 10/26/2016
Date Made Active in Reports: 02/03/2017
Number of Days to Update: 100

Source: EPA
Telephone: 202-564-2496
Last EDR Contact: 03/07/2017
Next Scheduled EDR Contact: 07/10/2017
Data Release Frequency: Annually

US AIRS MINOR: Air Facility System Data

A listing of minor source facilities.

Date of Government Version: 10/12/2016
Date Data Arrived at EDR: 10/26/2016
Date Made Active in Reports: 02/03/2017
Number of Days to Update: 100

Source: EPA
Telephone: 202-564-2496
Last EDR Contact: 03/07/2017
Next Scheduled EDR Contact: 04/10/2017
Data Release Frequency: Annually

US MINES: Mines Master Index File

Contains all mine identification numbers issued for mines active or opened since 1971. The data also includes violation information.

Date of Government Version: 02/08/2017
Date Data Arrived at EDR: 02/28/2017
Date Made Active in Reports: 04/07/2017
Number of Days to Update: 38

Source: Department of Labor, Mine Safety and Health Administration
Telephone: 303-231-5959
Last EDR Contact: 02/28/2017
Next Scheduled EDR Contact: 06/12/2017
Data Release Frequency: Semi-Annually

US MINES 2: Ferrous and Nonferrous Metal Mines Database Listing

This map layer includes ferrous (ferrous metal mines are facilities that extract ferrous metals, such as iron ore or molybdenum) and nonferrous (Nonferrous metal mines are facilities that extract nonferrous metals, such as gold, silver, copper, zinc, and lead) metal mines in the United States.

Date of Government Version: 12/05/2005
Date Data Arrived at EDR: 02/29/2008
Date Made Active in Reports: 04/18/2008
Number of Days to Update: 49

Source: USGS
Telephone: 703-648-7709
Last EDR Contact: 03/03/2017
Next Scheduled EDR Contact: 06/12/2017
Data Release Frequency: Varies

US MINES 3: Active Mines & Mineral Plants Database Listing

Active Mines and Mineral Processing Plant operations for commodities monitored by the Minerals Information Team of the USGS.

Date of Government Version: 04/14/2011
Date Data Arrived at EDR: 06/08/2011
Date Made Active in Reports: 09/13/2011
Number of Days to Update: 97

Source: USGS
Telephone: 703-648-7709
Last EDR Contact: 03/03/2017
Next Scheduled EDR Contact: 06/12/2017
Data Release Frequency: Varies

ABANDONED MINES: Abandoned Mines

An inventory of land and water impacted by past mining (primarily coal mining) is maintained by OSMRE to provide information needed to implement the Surface Mining Control and Reclamation Act of 1977 (SMCRA). The inventory contains information on the location, type, and extent of AML impacts, as well as, information on the cost associated with the reclamation of those problems. The inventory is based upon field surveys by State, Tribal, and OSMRE program officials. It is dynamic to the extent that it is modified as new problems are identified and existing problems are reclaimed.

Date of Government Version: 03/14/2017
Date Data Arrived at EDR: 03/17/2017
Date Made Active in Reports: 04/07/2017
Number of Days to Update: 21

Source: Department of Interior
Telephone: 202-208-2609
Last EDR Contact: 03/13/2017
Next Scheduled EDR Contact: 06/26/2017
Data Release Frequency: Quarterly

FINDS: Facility Index System/Facility Registry System

Facility Index System. FINDS contains both facility information and 'pointers' to other sources that contain more detail. EDR includes the following FINDS databases in this report: PCS (Permit Compliance System), AIRS (Aerometric Information Retrieval System), DOCKET (Enforcement Docket used to manage and track information on civil judicial enforcement cases for all environmental statutes), FURS (Federal Underground Injection Control), C-DOCKET (Criminal Docket System used to track criminal enforcement actions for all environmental statutes), FFIS (Federal Facilities Information System), STATE (State Environmental Laws and Statutes), and PADS (PCB Activity Data System).

Date of Government Version: 07/15/2016
Date Data Arrived at EDR: 09/07/2016
Date Made Active in Reports: 11/11/2016
Number of Days to Update: 65

Source: EPA
Telephone: (415) 947-8000
Last EDR Contact: 04/07/2017
Next Scheduled EDR Contact: 06/19/2017
Data Release Frequency: Quarterly

DOCKET HWC: Hazardous Waste Compliance Docket Listing

A complete list of the Federal Agency Hazardous Waste Compliance Docket Facilities.

Date of Government Version: 06/02/2016
Date Data Arrived at EDR: 06/03/2016
Date Made Active in Reports: 09/02/2016
Number of Days to Update: 91

Source: Environmental Protection Agency
Telephone: 202-564-0527
Last EDR Contact: 02/24/2017
Next Scheduled EDR Contact: 06/12/2017
Data Release Frequency: Varies

ECHO: Enforcement & Compliance History Information

ECHO provides integrated compliance and enforcement information for about 800,000 regulated facilities nationwide.

Date of Government Version: 12/11/2016
Date Data Arrived at EDR: 12/20/2016
Date Made Active in Reports: 02/17/2017
Number of Days to Update: 59

Source: Environmental Protection Agency
Telephone: 202-564-2280
Last EDR Contact: 03/21/2017
Next Scheduled EDR Contact: 07/03/2017
Data Release Frequency: Quarterly

UXO: Unexploded Ordnance Sites
A listing of unexploded ordnance site locations

Date of Government Version: 10/25/2015
Date Data Arrived at EDR: 01/29/2016
Date Made Active in Reports: 04/05/2016
Number of Days to Update: 67

Source: Department of Defense
Telephone: 571-373-0407
Last EDR Contact: 04/17/2017
Next Scheduled EDR Contact: 07/31/2017
Data Release Frequency: Varies

FUELS PROGRAM: EPA Fuels Program Registered Listing
This listing includes facilities that are registered under the Part 80 (Code of Federal Regulations) EPA Fuels Programs. All companies now are required to submit new and updated registrations.

Date of Government Version: 11/21/2016
Date Data Arrived at EDR: 11/22/2016
Date Made Active in Reports: 02/03/2017
Number of Days to Update: 73

Source: EPA
Telephone: 800-385-6164
Last EDR Contact: 02/22/2017
Next Scheduled EDR Contact: 06/05/2017
Data Release Frequency: Quarterly

CA BOND EXP. PLAN: Bond Expenditure Plan
Department of Health Services developed a site-specific expenditure plan as the basis for an appropriation of Hazardous Substance Cleanup Bond Act funds. It is not updated.

Date of Government Version: 01/01/1989
Date Data Arrived at EDR: 07/27/1994
Date Made Active in Reports: 08/02/1994
Number of Days to Update: 6

Source: Department of Health Services
Telephone: 916-255-2118
Last EDR Contact: 05/31/1994
Next Scheduled EDR Contact: N/A
Data Release Frequency: No Update Planned

CORTESE: "Cortese" Hazardous Waste & Substances Sites List
The sites for the list are designated by the State Water Resource Control Board (LUST), the Integrated Waste Board (SWF/LS), and the Department of Toxic Substances Control (Cal-Sites).

Date of Government Version: 12/28/2016
Date Data Arrived at EDR: 12/28/2016
Date Made Active in Reports: 03/02/2017
Number of Days to Update: 64

Source: CAL EPA/Office of Emergency Information
Telephone: 916-323-3400
Last EDR Contact: 03/29/2017
Next Scheduled EDR Contact: 07/10/2017
Data Release Frequency: Quarterly

DRYCLEANERS: Cleaner Facilities
A list of drycleaner related facilities that have EPA ID numbers. These are facilities with certain SIC codes: power laundries, family and commercial; garment pressing and cleaner's agents; linen supply; coin-operated laundries and cleaning; drycleaning plants, except rugs; carpet and upholster cleaning; industrial launderers; laundry and garment services.

Date of Government Version: 09/02/2016
Date Data Arrived at EDR: 09/27/2016
Date Made Active in Reports: 12/15/2016
Number of Days to Update: 79

Source: Department of Toxic Substance Control
Telephone: 916-327-4498
Last EDR Contact: 03/27/2017
Next Scheduled EDR Contact: 06/19/2017
Data Release Frequency: Annually

EMI: Emissions Inventory Data
Toxics and criteria pollutant emissions data collected by the ARB and local air pollution agencies.

Date of Government Version: 12/31/2014
Date Data Arrived at EDR: 09/23/2016
Date Made Active in Reports: 10/24/2016
Number of Days to Update: 31

Source: California Air Resources Board
Telephone: 916-322-2990
Last EDR Contact: 03/21/2017
Next Scheduled EDR Contact: 07/03/2017
Data Release Frequency: Varies

ENF: Enforcement Action Listing

A listing of Water Board Enforcement Actions. Formal is everything except Oral/Verbal Communication, Notice of Violation, Expedited Payment Letter, and Staff Enforcement Letter.

Date of Government Version: 12/06/2016
Date Data Arrived at EDR: 12/09/2016
Date Made Active in Reports: 01/18/2017
Number of Days to Update: 40

Source: State Water Resoruces Control Board
Telephone: 916-445-9379
Last EDR Contact: 04/24/2017
Next Scheduled EDR Contact: 08/07/2017
Data Release Frequency: Varies

Financial Assurance 1: Financial Assurance Information Listing

Financial Assurance information

Date of Government Version: 04/25/2016
Date Data Arrived at EDR: 04/29/2016
Date Made Active in Reports: 06/21/2016
Number of Days to Update: 53

Source: Department of Toxic Substances Control
Telephone: 916-255-3628
Last EDR Contact: 04/24/2017
Next Scheduled EDR Contact: 08/07/2017
Data Release Frequency: Varies

Financial Assurance 2: Financial Assurance Information Listing

A listing of financial assurance information for solid waste facilities. Financial assurance is intended to ensure that resources are available to pay for the cost of closure, post-closure care, and corrective measures if the owner or operator of a regulated facility is unable or unwilling to pay.

Date of Government Version: 11/16/2016
Date Data Arrived at EDR: 11/18/2016
Date Made Active in Reports: 01/20/2017
Number of Days to Update: 63

Source: California Integrated Waste Management Board
Telephone: 916-341-6066
Last EDR Contact: 02/13/2017
Next Scheduled EDR Contact: 05/29/2017
Data Release Frequency: Varies

HAZNET: Facility and Manifest Data

Facility and Manifest Data. The data is extracted from the copies of hazardous waste manifests received each year by the DTSC. The annual volume of manifests is typically 700,000 - 1,000,000 annually, representing approximately 350,000 - 500,000 shipments. Data are from the manifests submitted without correction, and therefore many contain some invalid values for data elements such as generator ID, TSD ID, waste category, and disposal method. This database begins with calendar year 1993.

Date of Government Version: 12/31/2015
Date Data Arrived at EDR: 10/12/2016
Date Made Active in Reports: 12/15/2016
Number of Days to Update: 64

Source: California Environmental Protection Agency
Telephone: 916-255-1136
Last EDR Contact: 04/14/2017
Next Scheduled EDR Contact: 07/24/2017
Data Release Frequency: Annually

ICE: ICE

Contains data pertaining to the Permitted Facilities with Inspections / Enforcements sites tracked in Envirostor.

Date of Government Version: 11/21/2016
Date Data Arrived at EDR: 11/22/2016
Date Made Active in Reports: 01/23/2017
Number of Days to Update: 62

Source: Department of Toxic Subsances Control
Telephone: 877-786-9427
Last EDR Contact: 02/22/2017
Next Scheduled EDR Contact: 06/05/2017
Data Release Frequency: Quarterly

HIST CORTESE: Hazardous Waste & Substance Site List

The sites for the list are designated by the State Water Resource Control Board [LUST], the Integrated Waste Board [SWF/LS], and the Department of Toxic Substances Control [CALSITES]. This listing is no longer updated by the state agency.

Date of Government Version: 04/01/2001
Date Data Arrived at EDR: 01/22/2009
Date Made Active in Reports: 04/08/2009
Number of Days to Update: 76

Source: Department of Toxic Substances Control
Telephone: 916-323-3400
Last EDR Contact: 01/22/2009
Next Scheduled EDR Contact: N/A
Data Release Frequency: No Update Planned

HWP: EnviroStor Permitted Facilities Listing
Detailed information on permitted hazardous waste facilities and corrective action ("cleanups") tracked in EnviroStor.

Date of Government Version: 11/21/2016
Date Data Arrived at EDR: 11/22/2016
Date Made Active in Reports: 01/23/2017
Number of Days to Update: 62

Source: Department of Toxic Substances Control
Telephone: 916-323-3400
Last EDR Contact: 02/22/2017
Next Scheduled EDR Contact: 06/05/2017
Data Release Frequency: Quarterly

HWT: Registered Hazardous Waste Transporter Database
A listing of hazardous waste transporters. In California, unless specifically exempted, it is unlawful for any person to transport hazardous wastes unless the person holds a valid registration issued by DTSC. A hazardous waste transporter registration is valid for one year and is assigned a unique registration number.

Date of Government Version: 04/11/2017
Date Data Arrived at EDR: 04/13/2017
Date Made Active in Reports: 04/26/2017
Number of Days to Update: 13

Source: Department of Toxic Substances Control
Telephone: 916-440-7145
Last EDR Contact: 04/13/2017
Next Scheduled EDR Contact: 07/24/2017
Data Release Frequency: Quarterly

MINES: Mines Site Location Listing
A listing of mine site locations from the Office of Mine Reclamation.

Date of Government Version: 09/12/2016
Date Data Arrived at EDR: 09/14/2016
Date Made Active in Reports: 10/14/2016
Number of Days to Update: 30

Source: Department of Conservation
Telephone: 916-322-1080
Last EDR Contact: 03/13/2017
Next Scheduled EDR Contact: 06/26/2017
Data Release Frequency: Varies

MWMP: Medical Waste Management Program Listing
The Medical Waste Management Program (MWMP) ensures the proper handling and disposal of medical waste by permitting and inspecting medical waste Offsite Treatment Facilities (PDF) and Transfer Stations (PDF) throughout the state. MWMP also oversees all Medical Waste Transporters.

Date of Government Version: 12/02/2016
Date Data Arrived at EDR: 12/06/2016
Date Made Active in Reports: 03/02/2017
Number of Days to Update: 86

Source: Department of Public Health
Telephone: 916-558-1784
Last EDR Contact: 03/07/2017
Next Scheduled EDR Contact: 06/19/2017
Data Release Frequency: Varies

NPDES: NPDES Permits Listing
A listing of NPDES permits, including stormwater.

Date of Government Version: 11/14/2016
Date Data Arrived at EDR: 11/15/2016
Date Made Active in Reports: 03/02/2017
Number of Days to Update: 107

Source: State Water Resources Control Board
Telephone: 916-445-9379
Last EDR Contact: 02/15/2017
Next Scheduled EDR Contact: 05/29/2017
Data Release Frequency: Quarterly

PEST LIC: Pesticide Regulation Licenses Listing
A listing of licenses and certificates issued by the Department of Pesticide Regulation. The DPR issues licenses and/or certificates to: Persons and businesses that apply or sell pesticides; Pest control dealers and brokers; Persons who advise on agricultural pesticide applications.

Date of Government Version: 12/06/2016
Date Data Arrived at EDR: 12/06/2016
Date Made Active in Reports: 03/03/2017
Number of Days to Update: 87

Source: Department of Pesticide Regulation
Telephone: 916-445-4038
Last EDR Contact: 03/07/2017
Next Scheduled EDR Contact: 06/19/2017
Data Release Frequency: Quarterly

PROC: Certified Processors Database
A listing of certified processors.

Date of Government Version: 12/12/2016
Date Data Arrived at EDR: 12/14/2016
Date Made Active in Reports: 03/02/2017
Number of Days to Update: 78

Source: Department of Conservation
Telephone: 916-323-3836
Last EDR Contact: 03/14/2017
Next Scheduled EDR Contact: 06/26/2017
Data Release Frequency: Quarterly

NOTIFY 65: Proposition 65 Records
Listings of all Proposition 65 incidents reported to counties by the State Water Resources Control Board and the Regional Water Quality Control Board. This database is no longer updated by the reporting agency.

Date of Government Version: 12/16/2016
Date Data Arrived at EDR: 12/22/2016
Date Made Active in Reports: 03/02/2017
Number of Days to Update: 70

Source: State Water Resources Control Board
Telephone: 916-445-3846
Last EDR Contact: 04/03/2017
Next Scheduled EDR Contact: 07/03/2017
Data Release Frequency: No Update Planned

UIC: UIC Listing
A listing of wells identified as underground injection wells, in the California Oil and Gas Wells database.

Date of Government Version: 10/06/2016
Date Data Arrived at EDR: 12/14/2016
Date Made Active in Reports: 04/14/2017
Number of Days to Update: 121

Source: Deaprtment of Conservation
Telephone: 916-445-2408
Last EDR Contact: 03/14/2017
Next Scheduled EDR Contact: 06/26/2017
Data Release Frequency: Varies

WASTEWATER PITS: Oil Wastewater Pits Listing
Water officials discovered that oil producers have been dumping chemical-laden wastewater into hundreds of unlined pits that are operating without proper permits. Inspections completed by the Central Valley Regional Water Quality Control Board revealed the existence of previously unidentified waste sites. The water board?s review found that more than one-third of the region?s active disposal pits are operating without permission.

Date of Government Version: 04/15/2015
Date Data Arrived at EDR: 04/17/2015
Date Made Active in Reports: 06/23/2015
Number of Days to Update: 67

Source: RWQCB, Central Valley Region
Telephone: 559-445-5577
Last EDR Contact: 04/14/2017
Next Scheduled EDR Contact: 07/24/2017
Data Release Frequency: Varies

WDS: Waste Discharge System
Sites which have been issued waste discharge requirements.

Date of Government Version: 06/19/2007
Date Data Arrived at EDR: 06/20/2007
Date Made Active in Reports: 06/29/2007
Number of Days to Update: 9

Source: State Water Resources Control Board
Telephone: 916-341-5227
Last EDR Contact: 02/17/2017
Next Scheduled EDR Contact: 06/05/2017
Data Release Frequency: Quarterly

WIP: Well Investigation Program Case List
Well Investigation Program case in the San Gabriel and San Fernando Valley area.

Date of Government Version: 07/03/2009
Date Data Arrived at EDR: 07/21/2009
Date Made Active in Reports: 08/03/2009
Number of Days to Update: 13

Source: Los Angeles Water Quality Control Board
Telephone: 213-576-6726
Last EDR Contact: 03/24/2017
Next Scheduled EDR Contact: 07/10/2017
Data Release Frequency: Varies

EDR HIGH RISK HISTORICAL RECORDS

EDR Exclusive Records

EDR MGP: EDR Proprietary Manufactured Gas Plants

The EDR Proprietary Manufactured Gas Plant Database includes records of coal gas plants (manufactured gas plants) compiled by EDR's researchers. Manufactured gas sites were used in the United States from the 1800's to 1950's to produce a gas that could be distributed and used as fuel. These plants used whale oil, rosin, coal, or a mixture of coal, oil, and water that also produced a significant amount of waste. Many of the byproducts of the gas production, such as coal tar (oily waste containing volatile and non-volatile chemicals), sludges, oils and other compounds are potentially hazardous to human health and the environment. The byproduct from this process was frequently disposed of directly at the plant site and can remain or spread slowly, serving as a continuous source of soil and groundwater contamination.

Date of Government Version: N/A
Date Data Arrived at EDR: N/A
Date Made Active in Reports: N/A
Number of Days to Update: N/A

Source: EDR, Inc.
Telephone: N/A
Last EDR Contact: N/A
Next Scheduled EDR Contact: N/A
Data Release Frequency: No Update Planned

EDR Hist Auto: EDR Exclusive Historic Gas Stations

EDR has searched selected national collections of business directories and has collected listings of potential gas station/filling station/service station sites that were available to EDR researchers. EDR's review was limited to those categories of sources that might, in EDR's opinion, include gas station/filling station/service station establishments. The categories reviewed included, but were not limited to gas, gas station, gasoline station, filling station, auto, automobile repair, auto service station, service station, etc. This database falls within a category of information EDR classifies as "High Risk Historical Records", or HRHR. EDR's HRHR effort presents unique and sometimes proprietary data about past sites and operations that typically create environmental concerns, but may not show up in current government records searches.

Date of Government Version: N/A
Date Data Arrived at EDR: N/A
Date Made Active in Reports: N/A
Number of Days to Update: N/A

Source: EDR, Inc.
Telephone: N/A
Last EDR Contact: N/A
Next Scheduled EDR Contact: N/A
Data Release Frequency: Varies

EDR Hist Cleaner: EDR Exclusive Historic Dry Cleaners

EDR has searched selected national collections of business directories and has collected listings of potential dry cleaner sites that were available to EDR researchers. EDR's review was limited to those categories of sources that might, in EDR's opinion, include dry cleaning establishments. The categories reviewed included, but were not limited to dry cleaners, cleaners, laundry, laundromat, cleaning/laundry, wash & dry etc. This database falls within a category of information EDR classifies as "High Risk Historical Records", or HRHR. EDR's HRHR effort presents unique and sometimes proprietary data about past sites and operations that typically create environmental concerns, but may not show up in current government records searches.

Date of Government Version: N/A
Date Data Arrived at EDR: N/A
Date Made Active in Reports: N/A
Number of Days to Update: N/A

Source: EDR, Inc.
Telephone: N/A
Last EDR Contact: N/A
Next Scheduled EDR Contact: N/A
Data Release Frequency: Varies

EDR RECOVERED GOVERNMENT ARCHIVES

Exclusive Recovered Govt. Archives

RGA LF: Recovered Government Archive Solid Waste Facilities List

The EDR Recovered Government Archive Landfill database provides a list of landfills derived from historical databases and includes many records that no longer appear in current government lists. Compiled from Records formerly available from the Department of Resources Recycling and Recovery in California.

Date of Government Version: N/A
Date Data Arrived at EDR: 07/01/2013
Date Made Active in Reports: 01/13/2014
Number of Days to Update: 196

Source: Department of Resources Recycling and Recovery
Telephone: N/A
Last EDR Contact: 06/01/2012
Next Scheduled EDR Contact: N/A
Data Release Frequency: Varies

RGA LUST: Recovered Government Archive Leaking Underground Storage Tank

The EDR Recovered Government Archive Leaking Underground Storage Tank database provides a list of LUST incidents derived from historical databases and includes many records that no longer appear in current government lists. Compiled from Records formerly available from the State Water Resources Control Board in California.

Date of Government Version: N/A
Date Data Arrived at EDR: 07/01/2013
Date Made Active in Reports: 12/30/2013
Number of Days to Update: 182

Source: State Water Resources Control Board
Telephone: N/A
Last EDR Contact: 06/01/2012
Next Scheduled EDR Contact: N/A
Data Release Frequency: Varies

COUNTY RECORDS

ALAMEDA COUNTY:

Contaminated Sites

A listing of contaminated sites overseen by the Toxic Release Program (oil and groundwater contamination from chemical releases and spills) and the Leaking Underground Storage Tank Program (soil and ground water contamination from leaking petroleum USTs).

Date of Government Version: 10/12/2016
Date Data Arrived at EDR: 10/14/2016
Date Made Active in Reports: 11/18/2016
Number of Days to Update: 35

Source: Alameda County Environmental Health Services
Telephone: 510-567-6700
Last EDR Contact: 04/10/2017
Next Scheduled EDR Contact: 07/24/2017
Data Release Frequency: Semi-Annually

Underground Tanks

Underground storage tank sites located in Alameda county.

Date of Government Version: 10/10/2016
Date Data Arrived at EDR: 10/12/2016
Date Made Active in Reports: 01/10/2017
Number of Days to Update: 90

Source: Alameda County Environmental Health Services
Telephone: 510-567-6700
Last EDR Contact: 04/10/2017
Next Scheduled EDR Contact: 04/24/2047
Data Release Frequency: Semi-Annually

AMADOR COUNTY:

CUPA Facility List

Cupa Facility List

Date of Government Version: 03/06/2017
Date Data Arrived at EDR: 03/08/2017
Date Made Active in Reports: 04/14/2017
Number of Days to Update: 37

Source: Amador County Environmental Health
Telephone: 209-223-6439
Last EDR Contact: 03/06/2017
Next Scheduled EDR Contact: 06/19/2017
Data Release Frequency: Varies

BUTTE COUNTY:

CUPA Facility Listing

Cupa facility list.

Date of Government Version: 10/21/2016
Date Data Arrived at EDR: 10/26/2016
Date Made Active in Reports: 11/18/2016
Number of Days to Update: 23

Source: Public Health Department
Telephone: 530-538-7149
Last EDR Contact: 04/10/2017
Next Scheduled EDR Contact: 07/24/2017
Data Release Frequency: No Update Planned

CALVERAS COUNTY:

CUPA Facility Listing
Cupa Facility Listing

Date of Government Version: 01/09/2017
Date Data Arrived at EDR: 01/11/2017
Date Made Active in Reports: 03/02/2017
Number of Days to Update: 50

Source: Calveras County Environmental Health
Telephone: 209-754-6399
Last EDR Contact: 03/27/2017
Next Scheduled EDR Contact: 07/10/2017
Data Release Frequency: Quarterly

COLUSA COUNTY:

CUPA Facility List
Cupa facility list.

Date of Government Version: 09/02/2016
Date Data Arrived at EDR: 09/06/2016
Date Made Active in Reports: 10/14/2016
Number of Days to Update: 38

Source: Health & Human Services
Telephone: 530-458-0396
Last EDR Contact: 02/21/2017
Next Scheduled EDR Contact: 05/22/2017
Data Release Frequency: Varies

CONTRA COSTA COUNTY:

Site List
List includes sites from the underground tank, hazardous waste generator and business plan/2185 programs.

Date of Government Version: 11/17/2016
Date Data Arrived at EDR: 11/22/2016
Date Made Active in Reports: 01/26/2017
Number of Days to Update: 65

Source: Contra Costa Health Services Department
Telephone: 925-646-2286
Last EDR Contact: 01/30/2017
Next Scheduled EDR Contact: 05/08/2017
Data Release Frequency: Semi-Annually

DEL NORTE COUNTY:

CUPA Facility List
Cupa Facility list

Date of Government Version: 01/31/2017
Date Data Arrived at EDR: 02/03/2017
Date Made Active in Reports: 04/14/2017
Number of Days to Update: 70

Source: Del Norte County Environmental Health Division
Telephone: 707-465-0426
Last EDR Contact: 01/30/2017
Next Scheduled EDR Contact: 05/08/2017
Data Release Frequency: Varies

EL DORADO COUNTY:

CUPA Facility List
CUPA facility list.

Date of Government Version: 11/22/2016
Date Data Arrived at EDR: 11/23/2016
Date Made Active in Reports: 01/17/2017
Number of Days to Update: 55

Source: El Dorado County Environmental Management Department
Telephone: 530-621-6623
Last EDR Contact: 01/30/2017
Next Scheduled EDR Contact: 05/08/2017
Data Release Frequency: Varies

FRESNO COUNTY:

CUPA Resources List

Certified Unified Program Agency. CUPA's are responsible for implementing a unified hazardous materials and hazardous waste management regulatory program. The agency provides oversight of businesses that deal with hazardous materials, operate underground storage tanks or aboveground storage tanks.

Date of Government Version: 01/09/2017
Date Data Arrived at EDR: 01/11/2017
Date Made Active in Reports: 03/02/2017
Number of Days to Update: 50

Source: Dept. of Community Health
Telephone: 559-445-3271
Last EDR Contact: 03/31/2017
Next Scheduled EDR Contact: 07/17/2017
Data Release Frequency: Semi-Annually

HUMBOLDT COUNTY:

CUPA Facility List

CUPA facility list.

Date of Government Version: 01/04/2017
Date Data Arrived at EDR: 01/10/2017
Date Made Active in Reports: 03/02/2017
Number of Days to Update: 51

Source: Humboldt County Environmental Health
Telephone: N/A
Last EDR Contact: 02/21/2017
Next Scheduled EDR Contact: 06/05/2017
Data Release Frequency: Varies

IMPERIAL COUNTY:

CUPA Facility List

Cupa facility list.

Date of Government Version: 01/23/2017
Date Data Arrived at EDR: 01/25/2017
Date Made Active in Reports: 03/02/2017
Number of Days to Update: 36

Source: San Diego Border Field Office
Telephone: 760-339-2777
Last EDR Contact: 04/24/2017
Next Scheduled EDR Contact: 08/07/2017
Data Release Frequency: Varies

INYO COUNTY:

CUPA Facility List

Cupa facility list.

Date of Government Version: 09/10/2013
Date Data Arrived at EDR: 09/11/2013
Date Made Active in Reports: 10/14/2013
Number of Days to Update: 33

Source: Inyo County Environmental Health Services
Telephone: 760-878-0238
Last EDR Contact: 03/06/2017
Next Scheduled EDR Contact: 06/05/2017
Data Release Frequency: Varies

KERN COUNTY:

Underground Storage Tank Sites & Tank Listing
Kern County Sites and Tanks Listing.

Date of Government Version: 11/07/2016
Date Data Arrived at EDR: 11/08/2016
Date Made Active in Reports: 01/10/2017
Number of Days to Update: 63

Source: Kern County Environment Health Services Department
Telephone: 661-862-8700
Last EDR Contact: 02/06/2017
Next Scheduled EDR Contact: 05/22/2017
Data Release Frequency: Quarterly

KINGS COUNTY:

CUPA Facility List
A listing of sites included in the county's Certified Unified Program Agency database. California's Secretary for Environmental Protection established the unified hazardous materials and hazardous waste regulatory program as required by chapter 6.11 of the California Health and Safety Code. The Unified Program consolidates the administration, permits, inspections, and enforcement activities.

Date of Government Version: 12/14/2016
Date Data Arrived at EDR: 12/16/2016
Date Made Active in Reports: 12/22/2016
Number of Days to Update: 6

Source: Kings County Department of Public Health
Telephone: 559-584-1411
Last EDR Contact: 03/06/2017
Next Scheduled EDR Contact: 06/05/2017
Data Release Frequency: Varies

LAKE COUNTY:

CUPA Facility List
Cupa facility list

Date of Government Version: 01/18/2017
Date Data Arrived at EDR: 01/20/2017
Date Made Active in Reports: 03/02/2017
Number of Days to Update: 41

Source: Lake County Environmental Health
Telephone: 707-263-1164
Last EDR Contact: 04/17/2017
Next Scheduled EDR Contact: 07/31/2017
Data Release Frequency: Varies

LOS ANGELES COUNTY:

San Gabriel Valley Areas of Concern
San Gabriel Valley areas where VOC contamination is at or above the MCL as designated by region 9 EPA office.

Date of Government Version: 03/30/2009
Date Data Arrived at EDR: 03/31/2009
Date Made Active in Reports: 10/23/2009
Number of Days to Update: 206

Source: EPA Region 9
Telephone: 415-972-3178
Last EDR Contact: 03/20/2017
Next Scheduled EDR Contact: 07/03/2017
Data Release Frequency: No Update Planned

HMS: Street Number List
Industrial Waste and Underground Storage Tank Sites.

Date of Government Version: 11/14/2016
Date Data Arrived at EDR: 11/18/2016
Date Made Active in Reports: 01/23/2017
Number of Days to Update: 66

Source: Department of Public Works
Telephone: 626-458-3517
Last EDR Contact: 04/10/2017
Next Scheduled EDR Contact: 07/24/2017
Data Release Frequency: Semi-Annually

List of Solid Waste Facilities
Solid Waste Facilities in Los Angeles County.

Date of Government Version: 10/17/2016
Date Data Arrived at EDR: 10/18/2016
Date Made Active in Reports: 12/15/2016
Number of Days to Update: 58

Source: La County Department of Public Works
Telephone: 818-458-5185
Last EDR Contact: 04/18/2017
Next Scheduled EDR Contact: 07/31/2017
Data Release Frequency: Varies

City of Los Angeles Landfills

Landfills owned and maintained by the City of Los Angeles.

Date of Government Version: 01/01/2016
Date Data Arrived at EDR: 01/26/2016
Date Made Active in Reports: 03/22/2016
Number of Days to Update: 56

Source: Engineering & Construction Division
Telephone: 213-473-7869
Last EDR Contact: 04/17/2017
Next Scheduled EDR Contact: 07/31/2017
Data Release Frequency: Varies

Site Mitigation List

Industrial sites that have had some sort of spill or complaint.

Date of Government Version: 03/29/2016
Date Data Arrived at EDR: 04/06/2016
Date Made Active in Reports: 06/13/2016
Number of Days to Update: 68

Source: Community Health Services
Telephone: 323-890-7806
Last EDR Contact: 04/17/2017
Next Scheduled EDR Contact: 07/31/2017
Data Release Frequency: Annually

City of El Segundo Underground Storage Tank

Underground storage tank sites located in El Segundo city.

Date of Government Version: 03/30/2015
Date Data Arrived at EDR: 04/02/2015
Date Made Active in Reports: 04/13/2015
Number of Days to Update: 11

Source: City of El Segundo Fire Department
Telephone: 310-524-2236
Last EDR Contact: 04/17/2017
Next Scheduled EDR Contact: 07/31/2017
Data Release Frequency: Semi-Annually

City of Long Beach Underground Storage Tank

Underground storage tank sites located in the city of Long Beach.

Date of Government Version: 11/04/2015
Date Data Arrived at EDR: 11/13/2015
Date Made Active in Reports: 12/17/2015
Number of Days to Update: 34

Source: City of Long Beach Fire Department
Telephone: 562-570-2563
Last EDR Contact: 04/24/2017
Next Scheduled EDR Contact: 08/07/2017
Data Release Frequency: Annually

City of Torrance Underground Storage Tank

Underground storage tank sites located in the city of Torrance.

Date of Government Version: 10/04/2016
Date Data Arrived at EDR: 10/11/2016
Date Made Active in Reports: 01/12/2017
Number of Days to Update: 93

Source: City of Torrance Fire Department
Telephone: 310-618-2973
Last EDR Contact: 04/10/2017
Next Scheduled EDR Contact: 07/24/2017
Data Release Frequency: Semi-Annually

MADERA COUNTY:

CUPA Facility List

A listing of sites included in the county's Certified Unified Program Agency database. California's Secretary for Environmental Protection established the unified hazardous materials and hazardous waste regulatory program as required by chapter 6.11 of the California Health and Safety Code. The Unified Program consolidates the administration, permits, inspections, and enforcement activities.

Date of Government Version: 12/05/2016
Date Data Arrived at EDR: 12/09/2016
Date Made Active in Reports: 01/19/2017
Number of Days to Update: 41

Source: Madera County Environmental Health
Telephone: 559-675-7823
Last EDR Contact: 02/21/2017
Next Scheduled EDR Contact: 06/05/2017
Data Release Frequency: Varies

MARIN COUNTY:

Underground Storage Tank Sites
Currently permitted USTs in Marin County.

Date of Government Version: 10/19/2016
Date Data Arrived at EDR: 10/25/2016
Date Made Active in Reports: 01/12/2017
Number of Days to Update: 79

Source: Public Works Department Waste Management
Telephone: 415-499-6647
Last EDR Contact: 03/31/2017
Next Scheduled EDR Contact: 07/17/2017
Data Release Frequency: Semi-Annually

MERCED COUNTY:

CUPA Facility List
CUPA facility list.

Date of Government Version: 12/02/2016
Date Data Arrived at EDR: 12/06/2016
Date Made Active in Reports: 01/17/2017
Number of Days to Update: 42

Source: Merced County Environmental Health
Telephone: 209-381-1094
Last EDR Contact: 02/21/2017
Next Scheduled EDR Contact: 06/05/2017
Data Release Frequency: Varies

MONO COUNTY:

CUPA Facility List
CUPA Facility List

Date of Government Version: 11/29/2016
Date Data Arrived at EDR: 12/05/2016
Date Made Active in Reports: 12/22/2016
Number of Days to Update: 17

Source: Mono County Health Department
Telephone: 760-932-5580
Last EDR Contact: 02/24/2017
Next Scheduled EDR Contact: 06/12/2017
Data Release Frequency: Varies

MONTEREY COUNTY:

CUPA Facility Listing
CUPA Program listing from the Environmental Health Division.

Date of Government Version: 06/24/2016
Date Data Arrived at EDR: 06/27/2016
Date Made Active in Reports: 08/09/2016
Number of Days to Update: 43

Source: Monterey County Health Department
Telephone: 831-796-1297
Last EDR Contact: 02/21/2017
Next Scheduled EDR Contact: 06/05/2017
Data Release Frequency: Varies

NAPA COUNTY:

Sites With Reported Contamination
A listing of leaking underground storage tank sites located in Napa county.

Date of Government Version: 01/09/2017
Date Data Arrived at EDR: 01/11/2017
Date Made Active in Reports: 03/02/2017
Number of Days to Update: 50

Source: Napa County Department of Environmental Management
Telephone: 707-253-4269
Last EDR Contact: 03/09/2017
Next Scheduled EDR Contact: 06/12/2017
Data Release Frequency: No Update Planned

Closed and Operating Underground Storage Tank Sites
Underground storage tank sites located in Napa county.

Date of Government Version: 01/15/2008
Date Data Arrived at EDR: 01/16/2008
Date Made Active in Reports: 02/08/2008
Number of Days to Update: 23

Source: Napa County Department of Environmental Management
Telephone: 707-253-4269
Last EDR Contact: 03/09/2017
Next Scheduled EDR Contact: 06/12/2017
Data Release Frequency: No Update Planned

NEVADA COUNTY:

CUPA Facility List
CUPA facility list.

Date of Government Version: 11/07/2016
Date Data Arrived at EDR: 11/08/2016
Date Made Active in Reports: 12/22/2016
Number of Days to Update: 44

Source: Community Development Agency
Telephone: 530-265-1467
Last EDR Contact: 01/30/2017
Next Scheduled EDR Contact: 05/08/2017
Data Release Frequency: Varies

ORANGE COUNTY:

List of Industrial Site Cleanups
Petroleum and non-petroleum spills.

Date of Government Version: 02/06/2017
Date Data Arrived at EDR: 02/10/2017
Date Made Active in Reports: 04/21/2017
Number of Days to Update: 70

Source: Health Care Agency
Telephone: 714-834-3446
Last EDR Contact: 02/06/2017
Next Scheduled EDR Contact: 05/22/2017
Data Release Frequency: Annually

List of Underground Storage Tank Cleanups
Orange County Underground Storage Tank Cleanups (LUST).

Date of Government Version: 11/04/2016
Date Data Arrived at EDR: 11/11/2016
Date Made Active in Reports: 01/23/2017
Number of Days to Update: 73

Source: Health Care Agency
Telephone: 714-834-3446
Last EDR Contact: 02/06/2017
Next Scheduled EDR Contact: 05/22/2017
Data Release Frequency: Quarterly

List of Underground Storage Tank Facilities
Orange County Underground Storage Tank Facilities (UST).

Date of Government Version: 11/03/2016
Date Data Arrived at EDR: 11/08/2016
Date Made Active in Reports: 01/12/2017
Number of Days to Update: 65

Source: Health Care Agency
Telephone: 714-834-3446
Last EDR Contact: 02/07/2017
Next Scheduled EDR Contact: 05/22/2017
Data Release Frequency: Quarterly

PLACER COUNTY:

Master List of Facilities
List includes aboveground tanks, underground tanks and cleanup sites.

Date of Government Version: 09/02/2016
Date Data Arrived at EDR: 09/06/2016
Date Made Active in Reports: 10/14/2016
Number of Days to Update: 38

Source: Placer County Health and Human Services
Telephone: 530-745-2363
Last EDR Contact: 03/06/2017
Next Scheduled EDR Contact: 06/19/2017
Data Release Frequency: Semi-Annually

RIVERSIDE COUNTY:

Listing of Underground Tank Cleanup Sites
Riverside County Underground Storage Tank Cleanup Sites (LUST).

Date of Government Version: 04/18/2017
Date Data Arrived at EDR: 04/20/2017
Date Made Active in Reports: 04/21/2017
Number of Days to Update: 1

Source: Department of Environmental Health
Telephone: 951-358-5055
Last EDR Contact: 03/20/2017
Next Scheduled EDR Contact: 07/03/2017
Data Release Frequency: Quarterly

Underground Storage Tank Tank List
Underground storage tank sites located in Riverside county.

Date of Government Version: 10/20/2016
Date Data Arrived at EDR: 10/25/2016
Date Made Active in Reports: 01/10/2017
Number of Days to Update: 77

Source: Department of Environmental Health
Telephone: 951-358-5055
Last EDR Contact: 03/20/2017
Next Scheduled EDR Contact: 07/03/2017
Data Release Frequency: Quarterly

SACRAMENTO COUNTY:

Toxic Site Clean-Up List
List of sites where unauthorized releases of potentially hazardous materials have occurred.

Date of Government Version: 11/07/2016
Date Data Arrived at EDR: 01/05/2017
Date Made Active in Reports: 03/02/2017
Number of Days to Update: 56

Source: Sacramento County Environmental Management
Telephone: 916-875-8406
Last EDR Contact: 04/04/2017
Next Scheduled EDR Contact: 07/17/2017
Data Release Frequency: Quarterly

Master Hazardous Materials Facility List
Any business that has hazardous materials on site - hazardous material storage sites, underground storage tanks, waste generators.

Date of Government Version: 11/08/2016
Date Data Arrived at EDR: 01/05/2017
Date Made Active in Reports: 03/02/2017
Number of Days to Update: 56

Source: Sacramento County Environmental Management
Telephone: 916-875-8406
Last EDR Contact: 04/04/2017
Next Scheduled EDR Contact: 07/17/2017
Data Release Frequency: Quarterly

SAN BERNARDINO COUNTY:

Hazardous Material Permits
This listing includes underground storage tanks, medical waste handlers/generators, hazardous materials handlers, hazardous waste generators, and waste oil generators/handlers.

Date of Government Version: 12/09/2016
Date Data Arrived at EDR: 12/13/2016
Date Made Active in Reports: 03/03/2017
Number of Days to Update: 80

Source: San Bernardino County Fire Department Hazardous Materials Division
Telephone: 909-387-3041
Last EDR Contact: 02/06/2017
Next Scheduled EDR Contact: 05/22/2017
Data Release Frequency: Quarterly

SAN DIEGO COUNTY:

Hazardous Materials Management Division Database

The database includes: HE58 - This report contains the business name, site address, business phone number, establishment 'H' permit number, type of permit, and the business status. HE17 - In addition to providing the same information provided in the HE58 listing, HE17 provides inspection dates, violations received by the establishment, hazardous waste generated, the quantity, method of storage, treatment/disposal of waste and the hauler, and information on underground storage tanks. Unauthorized Release List - Includes a summary of environmental contamination cases in San Diego County (underground tank cases, non-tank cases, groundwater contamination, and soil contamination are included.)

Date of Government Version: 10/05/2016
Date Data Arrived at EDR: 12/06/2016
Date Made Active in Reports: 03/02/2017
Number of Days to Update: 86

Source: Hazardous Materials Management Division
Telephone: 619-338-2268
Last EDR Contact: 03/10/2017
Next Scheduled EDR Contact: 06/19/2017
Data Release Frequency: Quarterly

Solid Waste Facilities

San Diego County Solid Waste Facilities.

Date of Government Version: 10/31/2015
Date Data Arrived at EDR: 11/07/2015
Date Made Active in Reports: 01/04/2016
Number of Days to Update: 58

Source: Department of Health Services
Telephone: 619-338-2209
Last EDR Contact: 04/24/2017
Next Scheduled EDR Contact: 08/07/2017
Data Release Frequency: Varies

Environmental Case Listing

The listing contains all underground tank release cases and projects pertaining to properties contaminated with hazardous substances that are actively under review by the Site Assessment and Mitigation Program.

Date of Government Version: 03/23/2010
Date Data Arrived at EDR: 06/15/2010
Date Made Active in Reports: 07/09/2010
Number of Days to Update: 24

Source: San Diego County Department of Environmental Health
Telephone: 619-338-2371
Last EDR Contact: 03/06/2017
Next Scheduled EDR Contact: 06/19/2017
Data Release Frequency: No Update Planned

SAN FRANCISCO COUNTY:

Local Oversite Facilities

A listing of leaking underground storage tank sites located in San Francisco county.

Date of Government Version: 09/19/2008
Date Data Arrived at EDR: 09/19/2008
Date Made Active in Reports: 09/29/2008
Number of Days to Update: 10

Source: Department Of Public Health San Francisco County
Telephone: 415-252-3920
Last EDR Contact: 02/03/2017
Next Scheduled EDR Contact: 05/22/2017
Data Release Frequency: Quarterly

Underground Storage Tank Information

Underground storage tank sites located in San Francisco county.

Date of Government Version: 11/16/2016
Date Data Arrived at EDR: 11/21/2016
Date Made Active in Reports: 01/12/2017
Number of Days to Update: 52

Source: Department of Public Health
Telephone: 415-252-3920
Last EDR Contact: 02/21/2017
Next Scheduled EDR Contact: 05/22/2017
Data Release Frequency: Quarterly

SAN JOAQUIN COUNTY:

San Joaquin Co. UST
A listing of underground storage tank locations in San Joaquin county.

Date of Government Version: 12/21/2016
Date Data Arrived at EDR: 12/27/2016
Date Made Active in Reports: 02/14/2017
Number of Days to Update: 49

Source: Environmental Health Department
Telephone: N/A
Last EDR Contact: 03/20/2017
Next Scheduled EDR Contact: 07/03/2017
Data Release Frequency: Semi-Annually

SAN LUIS OBISPO COUNTY:

CUPA Facility List
Cupa Facility List.

Date of Government Version: 11/17/2016
Date Data Arrived at EDR: 11/21/2016
Date Made Active in Reports: 01/19/2017
Number of Days to Update: 59

Source: San Luis Obispo County Public Health Department
Telephone: 805-781-5596
Last EDR Contact: 02/21/2017
Next Scheduled EDR Contact: 06/05/2017
Data Release Frequency: Varies

SAN MATEO COUNTY:

Business Inventory
List includes Hazardous Materials Business Plan, hazardous waste generators, and underground storage tanks.

Date of Government Version: 06/02/2016
Date Data Arrived at EDR: 06/07/2016
Date Made Active in Reports: 06/22/2016
Number of Days to Update: 15

Source: San Mateo County Environmental Health Services Division
Telephone: 650-363-1921
Last EDR Contact: 03/09/2017
Next Scheduled EDR Contact: 06/26/2017
Data Release Frequency: Annually

Fuel Leak List
A listing of leaking underground storage tank sites located in San Mateo county.

Date of Government Version: 03/15/2017
Date Data Arrived at EDR: 04/07/2017
Date Made Active in Reports: 04/21/2017
Number of Days to Update: 14

Source: San Mateo County Environmental Health Services Division
Telephone: 650-363-1921
Last EDR Contact: 03/27/2017
Next Scheduled EDR Contact: 06/26/2017
Data Release Frequency: Semi-Annually

SANTA BARBARA COUNTY:

CUPA Facility Listing
CUPA Program Listing from the Environmental Health Services division.

Date of Government Version: 09/08/2011
Date Data Arrived at EDR: 09/09/2011
Date Made Active in Reports: 10/07/2011
Number of Days to Update: 28

Source: Santa Barbara County Public Health Department
Telephone: 805-686-8167
Last EDR Contact: 02/21/2017
Next Scheduled EDR Contact: 06/05/2017
Data Release Frequency: Varies

SANTA CLARA COUNTY:

Cupa Facility List
Cupa facility list

Date of Government Version: 11/16/2016
Date Data Arrived at EDR: 11/21/2016
Date Made Active in Reports: 01/19/2017
Number of Days to Update: 59

Source: Department of Environmental Health
Telephone: 408-918-1973
Last EDR Contact: 02/21/2017
Next Scheduled EDR Contact: 06/05/2017
Data Release Frequency: Varies

HIST LUST - Fuel Leak Site Activity Report

A listing of open and closed leaking underground storage tanks. This listing is no longer updated by the county. Leaking underground storage tanks are now handled by the Department of Environmental Health.

Date of Government Version: 03/29/2005
Date Data Arrived at EDR: 03/30/2005
Date Made Active in Reports: 04/21/2005
Number of Days to Update: 22

Source: Santa Clara Valley Water District
Telephone: 408-265-2600
Last EDR Contact: 03/23/2009
Next Scheduled EDR Contact: 06/22/2009
Data Release Frequency: No Update Planned

LOP Listing

A listing of leaking underground storage tanks located in Santa Clara county.

Date of Government Version: 03/03/2014
Date Data Arrived at EDR: 03/05/2014
Date Made Active in Reports: 03/18/2014
Number of Days to Update: 13

Source: Department of Environmental Health
Telephone: 408-918-3417
Last EDR Contact: 02/24/2017
Next Scheduled EDR Contact: 06/12/2017
Data Release Frequency: Annually

Hazardous Material Facilities

Hazardous material facilities, including underground storage tank sites.

Date of Government Version: 11/07/2016
Date Data Arrived at EDR: 11/10/2016
Date Made Active in Reports: 01/24/2017
Number of Days to Update: 75

Source: City of San Jose Fire Department
Telephone: 408-535-7694
Last EDR Contact: 02/06/2017
Next Scheduled EDR Contact: 05/22/2017
Data Release Frequency: Annually

SANTA CRUZ COUNTY:

CUPA Facility List

CUPA facility listing.

Date of Government Version: 11/16/2016
Date Data Arrived at EDR: 11/21/2016
Date Made Active in Reports: 01/19/2017
Number of Days to Update: 59

Source: Santa Cruz County Environmental Health
Telephone: 831-464-2761
Last EDR Contact: 02/21/2017
Next Scheduled EDR Contact: 06/05/2017
Data Release Frequency: Varies

SHASTA COUNTY:

CUPA Facility List

Cupa Facility List.

Date of Government Version: 12/13/2016
Date Data Arrived at EDR: 12/16/2016
Date Made Active in Reports: 03/02/2017
Number of Days to Update: 76

Source: Shasta County Department of Resource Management
Telephone: 530-225-5789
Last EDR Contact: 02/21/2017
Next Scheduled EDR Contact: 06/05/2017
Data Release Frequency: Varies

SOLANO COUNTY:

Leaking Underground Storage Tanks
A listing of leaking underground storage tank sites located in Solano county.

Date of Government Version: 11/29/2016
Date Data Arrived at EDR: 12/21/2016
Date Made Active in Reports: 12/22/2016
Number of Days to Update: 1

Source: Solano County Department of Environmental Management
Telephone: 707-784-6770
Last EDR Contact: 03/09/2017
Next Scheduled EDR Contact: 06/26/2017
Data Release Frequency: Quarterly

Underground Storage Tanks
Underground storage tank sites located in Solano county.

Date of Government Version: 11/29/2016
Date Data Arrived at EDR: 12/22/2016
Date Made Active in Reports: 01/10/2017
Number of Days to Update: 19

Source: Solano County Department of Environmental Management
Telephone: 707-784-6770
Last EDR Contact: 03/09/2017
Next Scheduled EDR Contact: 06/26/2017
Data Release Frequency: Quarterly

SONOMA COUNTY:

Cupa Facility List
Cupa Facility list

Date of Government Version: 12/22/2016
Date Data Arrived at EDR: 12/27/2016
Date Made Active in Reports: 03/02/2017
Number of Days to Update: 65

Source: County of Sonoma Fire & Emergency Services Department
Telephone: 707-565-1174
Last EDR Contact: 03/27/2017
Next Scheduled EDR Contact: 07/10/2017
Data Release Frequency: Varies

Leaking Underground Storage Tank Sites
A listing of leaking underground storage tank sites located in Sonoma county.

Date of Government Version: 01/04/2017
Date Data Arrived at EDR: 01/06/2017
Date Made Active in Reports: 03/02/2017
Number of Days to Update: 55

Source: Department of Health Services
Telephone: 707-565-6565
Last EDR Contact: 03/27/2017
Next Scheduled EDR Contact: 07/10/2017
Data Release Frequency: Quarterly

SUTTER COUNTY:

Underground Storage Tanks
Underground storage tank sites located in Sutter county.

Date of Government Version: 12/02/2016
Date Data Arrived at EDR: 12/06/2016
Date Made Active in Reports: 01/10/2017
Number of Days to Update: 35

Source: Sutter County Department of Agriculture
Telephone: 530-822-7500
Last EDR Contact: 03/06/2017
Next Scheduled EDR Contact: 06/19/2017
Data Release Frequency: Semi-Annually

TUOLUMNE COUNTY:

CUPA Facility List
Cupa facility list

Date of Government Version: 01/25/2017
Date Data Arrived at EDR: 01/27/2017
Date Made Active in Reports: 03/02/2017
Number of Days to Update: 34

Source: Divison of Environmental Health
Telephone: 209-533-5633
Last EDR Contact: 04/24/2017
Next Scheduled EDR Contact: 08/07/2017
Data Release Frequency: Varies

VENTURA COUNTY:

Business Plan, Hazardous Waste Producers, and Operating Underground Tanks

The BWT list indicates by site address whether the Environmental Health Division has Business Plan (B), Waste Producer (W), and/or Underground Tank (T) information.

Date of Government Version: 09/26/2016
Date Data Arrived at EDR: 10/27/2016
Date Made Active in Reports: 01/17/2017
Number of Days to Update: 82

Source: Ventura County Environmental Health Division
Telephone: 805-654-2813
Last EDR Contact: 04/24/2017
Next Scheduled EDR Contact: 08/07/2017
Data Release Frequency: Quarterly

Inventory of Illegal Abandoned and Inactive Sites

Ventura County Inventory of Closed, Illegal Abandoned, and Inactive Sites.

Date of Government Version: 12/01/2011
Date Data Arrived at EDR: 12/01/2011
Date Made Active in Reports: 01/19/2012
Number of Days to Update: 49

Source: Environmental Health Division
Telephone: 805-654-2813
Last EDR Contact: 03/31/2017
Next Scheduled EDR Contact: 07/17/2017
Data Release Frequency: Annually

Listing of Underground Tank Cleanup Sites

Ventura County Underground Storage Tank Cleanup Sites (LUST).

Date of Government Version: 05/29/2008
Date Data Arrived at EDR: 06/24/2008
Date Made Active in Reports: 07/31/2008
Number of Days to Update: 37

Source: Environmental Health Division
Telephone: 805-654-2813
Last EDR Contact: 02/13/2017
Next Scheduled EDR Contact: 05/29/2017
Data Release Frequency: Quarterly

Medical Waste Program List

To protect public health and safety and the environment from potential exposure to disease causing agents, the Environmental Health Division Medical Waste Program regulates the generation, handling, storage, treatment and disposal of medical waste throughout the County.

Date of Government Version: 09/26/2016
Date Data Arrived at EDR: 10/27/2016
Date Made Active in Reports: 01/24/2017
Number of Days to Update: 89

Source: Ventura County Resource Management Agency
Telephone: 805-654-2813
Last EDR Contact: 04/24/2017
Next Scheduled EDR Contact: 08/07/2017
Data Release Frequency: Quarterly

Underground Tank Closed Sites List

Ventura County Operating Underground Storage Tank Sites (UST)/Underground Tank Closed Sites List.

Date of Government Version: 11/28/2016
Date Data Arrived at EDR: 12/14/2016
Date Made Active in Reports: 01/12/2017
Number of Days to Update: 29

Source: Environmental Health Division
Telephone: 805-654-2813
Last EDR Contact: 03/15/2017
Next Scheduled EDR Contact: 06/26/2017
Data Release Frequency: Quarterly

YOLO COUNTY:

Underground Storage Tank Comprehensive Facility Report

Underground storage tank sites located in Yolo county.

Date of Government Version: 11/14/2016
Date Data Arrived at EDR: 11/18/2016
Date Made Active in Reports: 01/12/2017
Number of Days to Update: 55

Source: Yolo County Department of Health
Telephone: 530-666-8646
Last EDR Contact: 03/31/2017
Next Scheduled EDR Contact: 07/17/2017
Data Release Frequency: Annually

YUBA COUNTY:

CUPA Facility List
CUPA facility listing for Yuba County.

Date of Government Version: 10/28/2016
Date Data Arrived at EDR: 11/03/2016
Date Made Active in Reports: 12/15/2016
Number of Days to Update: 42

Source: Yuba County Environmental Health Department
Telephone: 530-749-7523
Last EDR Contact: 01/30/2017
Next Scheduled EDR Contact: 05/08/2017
Data Release Frequency: Varies

OTHER DATABASE(S)

Depending on the geographic area covered by this report, the data provided in these specialty databases may or may not be complete. For example, the existence of wetlands information data in a specific report does not mean that all wetlands in the area covered by the report are included. Moreover, the absence of any reported wetlands information does not necessarily mean that wetlands do not exist in the area covered by the report.

CT MANIFEST: Hazardous Waste Manifest Data
Facility and manifest data. Manifest is a document that lists and tracks hazardous waste from the generator through transporters to a tsd facility.

Date of Government Version: 07/30/2013
Date Data Arrived at EDR: 08/19/2013
Date Made Active in Reports: 10/03/2013
Number of Days to Update: 45

Source: Department of Energy & Environmental Protection
Telephone: 860-424-3375
Last EDR Contact: 11/11/2016
Next Scheduled EDR Contact: 02/27/2017
Data Release Frequency: No Update Planned

NJ MANIFEST: Manifest Information
Hazardous waste manifest information.

Date of Government Version: 12/31/2015
Date Data Arrived at EDR: 09/29/2016
Date Made Active in Reports: 01/03/2017
Number of Days to Update: 96

Source: Department of Environmental Protection
Telephone: N/A
Last EDR Contact: 04/11/2017
Next Scheduled EDR Contact: 07/24/2017
Data Release Frequency: Annually

NY MANIFEST: Facility and Manifest Data
Manifest is a document that lists and tracks hazardous waste from the generator through transporters to a TSD facility.

Date of Government Version: 01/30/2017
Date Data Arrived at EDR: 02/01/2017
Date Made Active in Reports: 02/13/2017
Number of Days to Update: 12

Source: Department of Environmental Conservation
Telephone: 518-402-8651
Last EDR Contact: 02/01/2017
Next Scheduled EDR Contact: 05/08/2017
Data Release Frequency: Annually

PA MANIFEST: Manifest Information
Hazardous waste manifest information.

Date of Government Version: 12/31/2015
Date Data Arrived at EDR: 07/22/2016
Date Made Active in Reports: 11/22/2016
Number of Days to Update: 123

Source: Department of Environmental Protection
Telephone: 717-783-8990
Last EDR Contact: 04/18/2017
Next Scheduled EDR Contact: 07/31/2017
Data Release Frequency: Annually

RI MANIFEST: Manifest information
Hazardous waste manifest information

Date of Government Version: 12/31/2013
Date Data Arrived at EDR: 06/19/2015
Date Made Active in Reports: 07/15/2015
Number of Days to Update: 26

Source: Department of Environmental Management
Telephone: 401-222-2797
Last EDR Contact: 02/21/2017
Next Scheduled EDR Contact: 06/05/2017
Data Release Frequency: Annually

WI MANIFEST: Manifest Information
Hazardous waste manifest information.

Date of Government Version: 12/31/2015
Date Data Arrived at EDR: 04/14/2016
Date Made Active in Reports: 06/03/2016
Number of Days to Update: 50

Source: Department of Natural Resources
Telephone: N/A
Last EDR Contact: 03/13/2017
Next Scheduled EDR Contact: 06/26/2017
Data Release Frequency: Annually

Oil/Gas Pipelines
Source: PennWell Corporation
Petroleum Bundle (Crude Oil, Refined Products, Petrochemicals, Gas Liquids (LPG/NGL), and Specialty Gases (Miscellaneous)) N = Natural Gas Bundle (Natural Gas, Gas Liquids (LPG/NGL), and Specialty Gases (Miscellaneous)). This map includes information copyrighted by PennWell Corporation. This information is provided on a best effort basis and PennWell Corporation does not guarantee its accuracy nor warrant its fitness for any particular purpose. Such information has been reprinted with the permission of PennWell.

Electric Power Transmission Line Data
Source: PennWell Corporation
This map includes information copyrighted by PennWell Corporation. This information is provided on a best effort basis and PennWell Corporation does not guarantee its accuracy nor warrant its fitness for any particular purpose. Such information has been reprinted with the permission of PennWell.

Sensitive Receptors: There are individuals deemed sensitive receptors due to their fragile immune systems and special sensitivity to environmental discharges. These sensitive receptors typically include the elderly, the sick, and children. While the location of all sensitive receptors cannot be determined, EDR indicates those buildings and facilities - schools, daycares, hospitals, medical centers, and nursing homes - where individuals who are sensitive receptors are likely to be located.

AHA Hospitals:
Source: American Hospital Association, Inc.
Telephone: 312-280-5991
The database includes a listing of hospitals based on the American Hospital Association's annual survey of hospitals.

Medical Centers: Provider of Services Listing
Source: Centers for Medicare & Medicaid Services
Telephone: 410-786-3000
A listing of hospitals with Medicare provider number, produced by Centers of Medicare & Medicaid Services, a federal agency within the U.S. Department of Health and Human Services.

Nursing Homes
Source: National Institutes of Health
Telephone: 301-594-6248
Information on Medicare and Medicaid certified nursing homes in the United States.

Public Schools
Source: National Center for Education Statistics
Telephone: 202-502-7300
The National Center for Education Statistics' primary database on elementary and secondary public education in the United States. It is a comprehensive, annual, national statistical database of all public elementary and secondary schools and school districts, which contains data that are comparable across all states.

Private Schools
Source: National Center for Education Statistics
Telephone: 202-502-7300
The National Center for Education Statistics' primary database on private school locations in the United States.

Daycare Centers: Licensed Facilities
Source: Department of Social Services
Telephone: 916-657-4041

Flood Zone Data: This data was obtained from the Federal Emergency Management Agency (FEMA). It depicts 100-year and 500-year flood zones as defined by FEMA. It includes the National Flood Hazard Layer (NFHL) which incorporates Flood Insurance Rate Map (FIRM) data and Q3 data from FEMA in areas not covered by NFHL.
Source: FEMA
Telephone: 877-336-2627
Date of Government Version: 2003, 2015

GOVERNMENT RECORDS SEARCHED / DATA CURRENCY TRACKING

NWI: National Wetlands Inventory. This data, available in select counties across the country, was obtained by EDR in 2002, 2005 and 2010 from the U.S. Fish and Wildlife Service.

State Wetlands Data: Wetland Inventory
Source: Department of Fish & Game
Telephone: 916-445-0411

Current USGS 7.5 Minute Topographic Map
Source: U.S. Geological Survey

STREET AND ADDRESS INFORMATION

© 2015 TomTom North America, Inc. All rights reserved. This material is proprietary and the subject of copyright protection and other intellectual property rights owned by or licensed to Tele Atlas North America, Inc. The use of this material is subject to the terms of a license agreement. You will be held liable for any unauthorized copying or disclosure of this material.

GEOCHECK ®- PHYSICAL SETTING SOURCE ADDENDUM

TARGET PROPERTY ADDRESS

VACANT LOT
1201 AND 1205 SAN PABLO AVENUE
BERKELEY, CA 94706

TARGET PROPERTY COORDINATES

Latitude (North):	37.882066 - 37˚ 52’ 55.44’’
Longitude (West):	122.295943 - 122˚ 17’ 45.39’’
Universal Tranverse Mercator:	Zone 10
UTM X (Meters):	561915.1
UTM Y (Meters):	4192758.2
Elevation:	50 ft. above sea level

USGS TOPOGRAPHIC MAP

Target Property Map:	5640624 RICHMOND, CA
Version Date:	2012
South Map:	5641112 OAKLAND WEST, CA
Version Date:	2012

EDR’s GeoCheck Physical Setting Source Addendum is provided to assist the environmental professional in forming an opinion about the impact of potential contaminant migration.

Assessment of the impact of contaminant migration generally has two principal investigative components:

1. Groundwater flow direction, and
2. Groundwater flow velocity.

Groundwater flow direction may be impacted by surface topography, hydrology, hydrogeology, characteristics of the soil, and nearby wells. Groundwater flow velocity is generally impacted by the nature of the geologic strata.

GEOCHECK® - PHYSICAL SETTING SOURCE SUMMARY

GROUNDWATER FLOW DIRECTION INFORMATION

Groundwater flow direction for a particular site is best determined by a qualified environmental professional using site-specific well data. If such data is not reasonably ascertainable, it may be necessary to rely on other sources of information, such as surface topographic information, hydrologic information, hydrogeologic data collected on nearby properties, and regional groundwater flow information (from deep aquifers).

TOPOGRAPHIC INFORMATION

Surface topography may be indicative of the direction of surficial groundwater flow. This information can be used to assist the environmental professional in forming an opinion about the impact of nearby contaminated properties or, should contamination exist on the target property, what downgradient sites might be impacted.

TARGET PROPERTY TOPOGRAPHY

General Topographic Gradient: General West

SURROUNDING TOPOGRAPHY: ELEVATION PROFILES

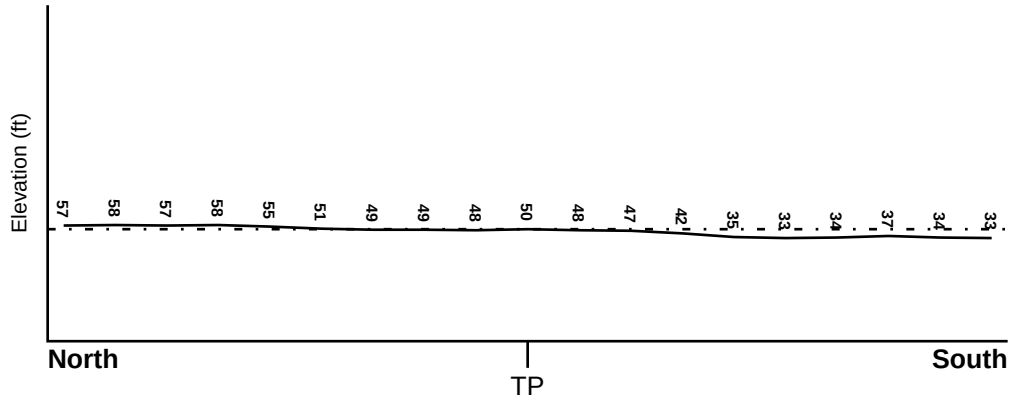

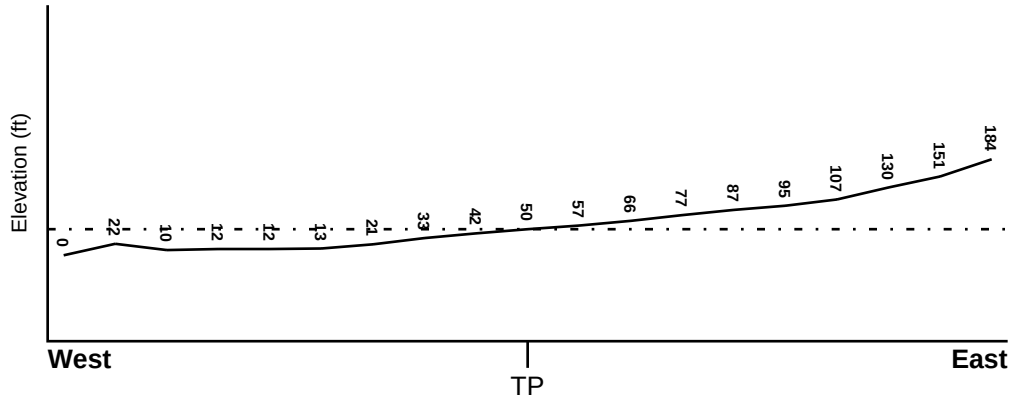

Target Property Elevation: 50 ft.

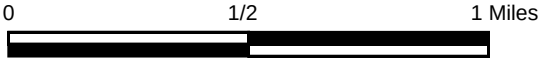

Source: Topography has been determined from the USGS 7.5' Digital Elevation Model and should be evaluated on a relative (not an absolute) basis. Relative elevation information between sites of close proximity should be field verified.

GEOCHECK® - PHYSICAL SETTING SOURCE SUMMARY

HYDROLOGIC INFORMATION

Surface water can act as a hydrologic barrier to groundwater flow. Such hydrologic information can be used to assist the environmental professional in forming an opinion about the impact of nearby contaminated properties or, should contamination exist on the target property, what downgradient sites might be impacted.

Refer to the Physical Setting Source Map following this summary for hydrologic information (major waterways and bodies of water).

FEMA FLOOD ZONE

Flood Plain Panel at Target Property	FEMA Source Type
06013C0243G	FEMA FIRM Flood data

Additional Panels in search area:	FEMA Source Type
06001C0019G	FEMA FIRM Flood data
06013C0239G	FEMA FIRM Flood data
06001C0057G	FEMA FIRM Flood data
06001C0056G	FEMA FIRM Flood data

NATIONAL WETLAND INVENTORY

NWI Quad at Target Property	NWI Electronic Data Coverage
RICHMOND	YES - refer to the Overview Map and Detail Map

HYDROGEOLOGIC INFORMATION

Hydrogeologic information obtained by installation of wells on a specific site can often be an indicator of groundwater flow direction in the immediate area. Such hydrogeologic information can be used to assist the environmental professional in forming an opinion about the impact of nearby contaminated properties or, should contamination exist on the target property, what downgradient sites might be impacted.

Site-Specific Hydrogeological Data*:

Search Radius:	1.25 miles
Status:	Not found

AQUIFLOW®

Search Radius: 1.000 Mile.

EDR has developed the AQUIFLOW Information System to provide data on the general direction of groundwater flow at specific points. EDR has reviewed reports submitted by environmental professionals to regulatory authorities at select sites and has extracted the date of the report, groundwater flow direction as determined hydrogeologically, and the depth to water table.

MAP ID	LOCATION FROM TP	GENERAL DIRECTION GROUNDWATER FLOW
A1	1/8 - 1/4 Mile NNW	W
A2	1/8 - 1/4 Mile NNW	W
A3	1/8 - 1/4 Mile NNW	W
4	1/4 - 1/2 Mile WSW	WSW
B5	1/4 - 1/2 Mile NNW	WSW

* ©1996 Site−specific hydrogeological data gathered by CERCLIS Alerts, Inc., Bainbridge Island, WA. All rights reserved. All of the information and opinions presented are those of the cited EPA report(s), which were completed under a Comprehensive Environmental Response Compensation and Liability Information System (CERCLIS) investigation.

GEOCHECK® - PHYSICAL SETTING SOURCE SUMMARY

MAP ID	LOCATION FROM TP	GENERAL DIRECTION GROUNDWATER FLOW
B6	1/4 - 1/2 Mile NNW	WSW
7	1/4 - 1/2 Mile East	Not Reported
C8	1/4 - 1/2 Mile NNE	SW
C9	1/4 - 1/2 Mile NNE	Varies
D10	1/4 - 1/2 Mile WSW	Not Reported
12	1/4 - 1/2 Mile WSW	SE
E13	1/2 - 1 Mile NNW	N,NE,NNE,ENE
E14	1/2 - 1 Mile NNW	SW
F15	1/2 - 1 Mile West	NW
F16	1/2 - 1 Mile West	W,NW,Varies
G17	1/2 - 1 Mile WNW	Varies
G18	1/2 - 1 Mile West	NE,E,W,Varie
H19	1/2 - 1 Mile WNW	NE, E
H20	1/2 - 1 Mile WNW	SE
H22	1/2 - 1 Mile WNW	SW
I23	1/2 - 1 Mile NNW	Varies
I24	1/2 - 1 Mile NNW	Varies
25	1/2 - 1 Mile NW	W
J26	1/2 - 1 Mile NNW	NW
J27	1/2 - 1 Mile NNW	NW
K28	1/2 - 1 Mile NNE	Varies
K29	1/2 - 1 Mile NNE	Varies
31	1/2 - 1 Mile South	Not Reported

For additional site information, refer to Physical Setting Source Map Findings.

GEOCHECK® - PHYSICAL SETTING SOURCE SUMMARY

GROUNDWATER FLOW VELOCITY INFORMATION

Groundwater flow velocity information for a particular site is best determined by a qualified environmental professional using site specific geologic and soil strata data. If such data are not reasonably ascertainable, it may be necessary to rely on other sources of information, including geologic age identification, rock stratigraphic unit and soil characteristics data collected on nearby properties and regional soil information. In general, contaminant plumes move more quickly through sandy-gravelly types of soils than silty-clayey types of soils.

GEOLOGIC INFORMATION IN GENERAL AREA OF TARGET PROPERTY

Geologic information can be used by the environmental professional in forming an opinion about the relative speed at which contaminant migration may be occurring.

ROCK STRATIGRAPHIC UNIT

Era:	Mesozoic
System:	Cretaceous
Series:	Upper Mesozoic
Code:	uMze*(decoded above as Era, System & Series)*

GEOLOGIC AGE IDENTIFICATION

Category: Eugeosynclinal Deposits

Geologic Age and Rock Stratigraphic Unit Source: P.G. Schruben, R.E. Arndt and W.J. Bawiec, Geology of the Conterminous U.S. at 1:2,500,000 Scale - a digital representation of the 1974 P.B. King and H.M. Beikman Map, USGS Digital Data Series DDS - 11 (1994).

SSURGO SOIL MAP - 4920603.2s

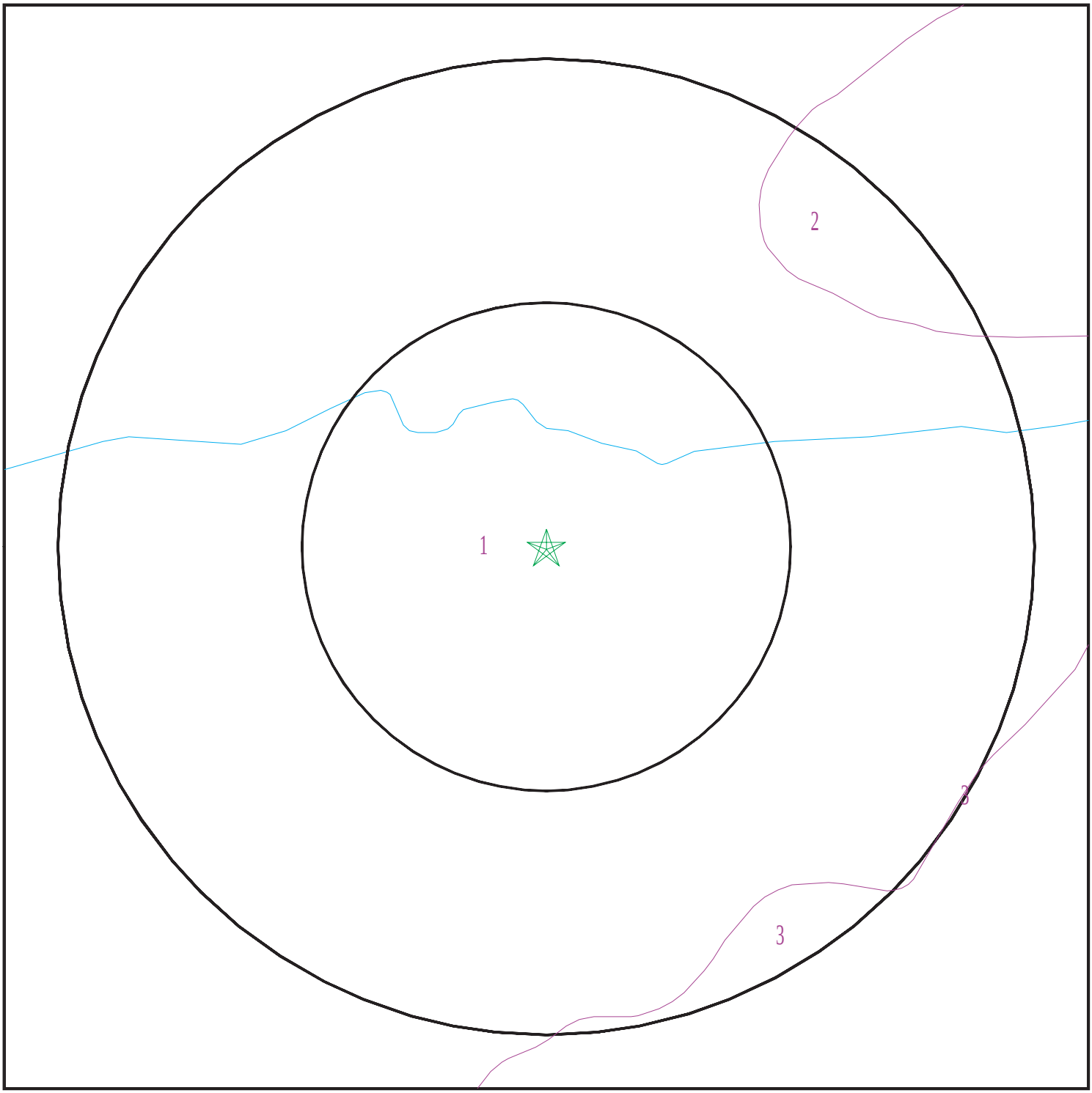

Target Property
SSURGO Soil
Water

0 1/16 1/8 1/4 Miles

N

SITE NAME:	Vacant Lot	CLIENT:	Stellar Enviro Solutions
ADDRESS:	1201 and 1205 San Pablo Avenue Berkeley CA 94706	CONTACT:	Steve Bittman
		INQUIRY #:	4920603.2s
LAT/LONG:	37.882066 / 122.295943	DATE:	April 27, 2017 3:46 pm

Copyright © 2017 EDR, Inc. © 2015 TomTom Rel. 2015.

GEOCHECK® - PHYSICAL SETTING SOURCE SUMMARY

DOMINANT SOIL COMPOSITION IN GENERAL AREA OF TARGET PROPERTY

The U.S. Department of Agriculture's (USDA) Soil Conservation Service (SCS) leads the National Cooperative Soil Survey (NCSS) and is responsible for collecting, storing, maintaining and distributing soil survey information for privately owned lands in the United States. A soil map in a soil survey is a representation of soil patterns in a landscape. The following information is based on Soil Conservation Service SSURGO data.

Soil Map ID: 1

Soil Component Name: Urban land

Soil Surface Texture:
Hydrologic Group: Not reported

Soil Drainage Class:
Hydric Status: Partially hydric

Corrosion Potential - Uncoated Steel: Not Reported

Depth to Bedrock Min: > 0 inches

Depth to Watertable Min: > 153 inches

No Layer Information available.

Soil Map ID: 2

Soil Component Name: Tierra

Soil Surface Texture: loam

Hydrologic Group: Class D - Very slow infiltration rates. Soils are clayey, have a high water table, or are shallow to an impervious layer.

Soil Drainage Class: Moderately well drained

Hydric Status: Not hydric

Corrosion Potential - Uncoated Steel: High

Depth to Bedrock Min: > 0 inches

Depth to Watertable Min: > 0 inches

GEOCHECK® - PHYSICAL SETTING SOURCE SUMMARY

Soil Layer Information							
	Boundary			Classification		Saturated hydraulic conductivity micro m/sec	Soil Reaction (pH)
Layer	Upper	Lower	Soil Texture Class	AASHTO Group	Unified Soil		
1	0 inches	11 inches	loam	Silt-Clay Materials (more than 35 pct. passing No. 200), Clayey Soils.	FINE-GRAINED SOILS, Silts and Clays (liquid limit less than 50%), Lean Clay	Max: 14 Min: 4	Max: 6.5 Min: 5.1
2	11 inches	31 inches	clay	Silt-Clay Materials (more than 35 pct. passing No. 200), Clayey Soils.	FINE-GRAINED SOILS, Silts and Clays (liquid limit less than 50%), Lean Clay	Max: 0.42 Min: 0.01	Max: 7.3 Min: 5.6
3	31 inches	59 inches	sandy clay loam	Silt-Clay Materials (more than 35 pct. passing No. 200), Clayey Soils.	FINE-GRAINED SOILS, Silts and Clays (liquid limit less than 50%), Lean Clay	Max: 1.4 Min: 0.42	Max: 8.4 Min: 5.6

Soil Map ID: 3

Soil Component Name: Tierra

Soil Surface Texture: loam

Hydrologic Group: Class D - Very slow infiltration rates. Soils are clayey, have a high water table, or are shallow to an impervious layer.

Soil Drainage Class: Moderately well drained

Hydric Status: Not hydric

Corrosion Potential - Uncoated Steel: High

Depth to Bedrock Min: > 0 inches

Depth to Watertable Min: > 0 inches

GEOCHECK® - PHYSICAL SETTING SOURCE SUMMARY

Soil Layer Information							
	Boundary			Classification		Saturated hydraulic conductivity micro m/sec	Soil Reaction (pH)
Layer	Upper	Lower	Soil Texture Class	AASHTO Group	Unified Soil		
1	0 inches	11 inches	loam	Silt-Clay Materials (more than 35 pct. passing No. 200), Clayey Soils.	FINE-GRAINED SOILS, Silts and Clays (liquid limit less than 50%), Lean Clay. FINE-GRAINED SOILS, Silts and Clays (liquid limit less than 50%), silt.	Max: 14 Min: 4	Max: 6.5 Min: 5.1
2	11 inches	31 inches	clay	Silt-Clay Materials (more than 35 pct. passing No. 200), Clayey Soils.	FINE-GRAINED SOILS, Silts and Clays (liquid limit 50% or more), Fat Clay.	Max: 0.42 Min: 0.01	Max: 7.3 Min: 5.6
3	31 inches	59 inches	sandy clay loam	Silt-Clay Materials (more than 35 pct. passing No. 200), Clayey Soils.	FINE-GRAINED SOILS, Silts and Clays (liquid limit less than 50%), Lean Clay	Max: 1.4 Min: 0.42	Max: 8.4 Min: 5.6

LOCAL / REGIONAL WATER AGENCY RECORDS

EDR Local/Regional Water Agency records provide water well information to assist the environmental professional in assessing sources that may impact ground water flow direction, and in forming an opinion about the impact of contaminant migration on nearby drinking water wells.

WELL SEARCH DISTANCE INFORMATION

DATABASE	SEARCH DISTANCE (miles)
Federal USGS	1.000
Federal FRDS PWS	Nearest PWS within 0.001 miles
State Database	1.000

FEDERAL USGS WELL INFORMATION

MAP ID	WELL ID	LOCATION FROM TP
No Wells Found		

GEOCHECK® - PHYSICAL SETTING SOURCE SUMMARY

FEDERAL FRDS PUBLIC WATER SUPPLY SYSTEM INFORMATION

MAP ID	WELL ID	LOCATION FROM TP
No PWS System Found		

Note: PWS System location is not always the same as well location.

STATE DATABASE WELL INFORMATION

MAP ID	WELL ID	LOCATION FROM TP
D11	CADW60000032437	1/4 - 1/2 Mile WSW
21	CADW60000023696	1/2 - 1 Mile SE
30	CADW60000001684	1/2 - 1 Mile South

PHYSICAL SETTING SOURCE MAP - 4920603.2s

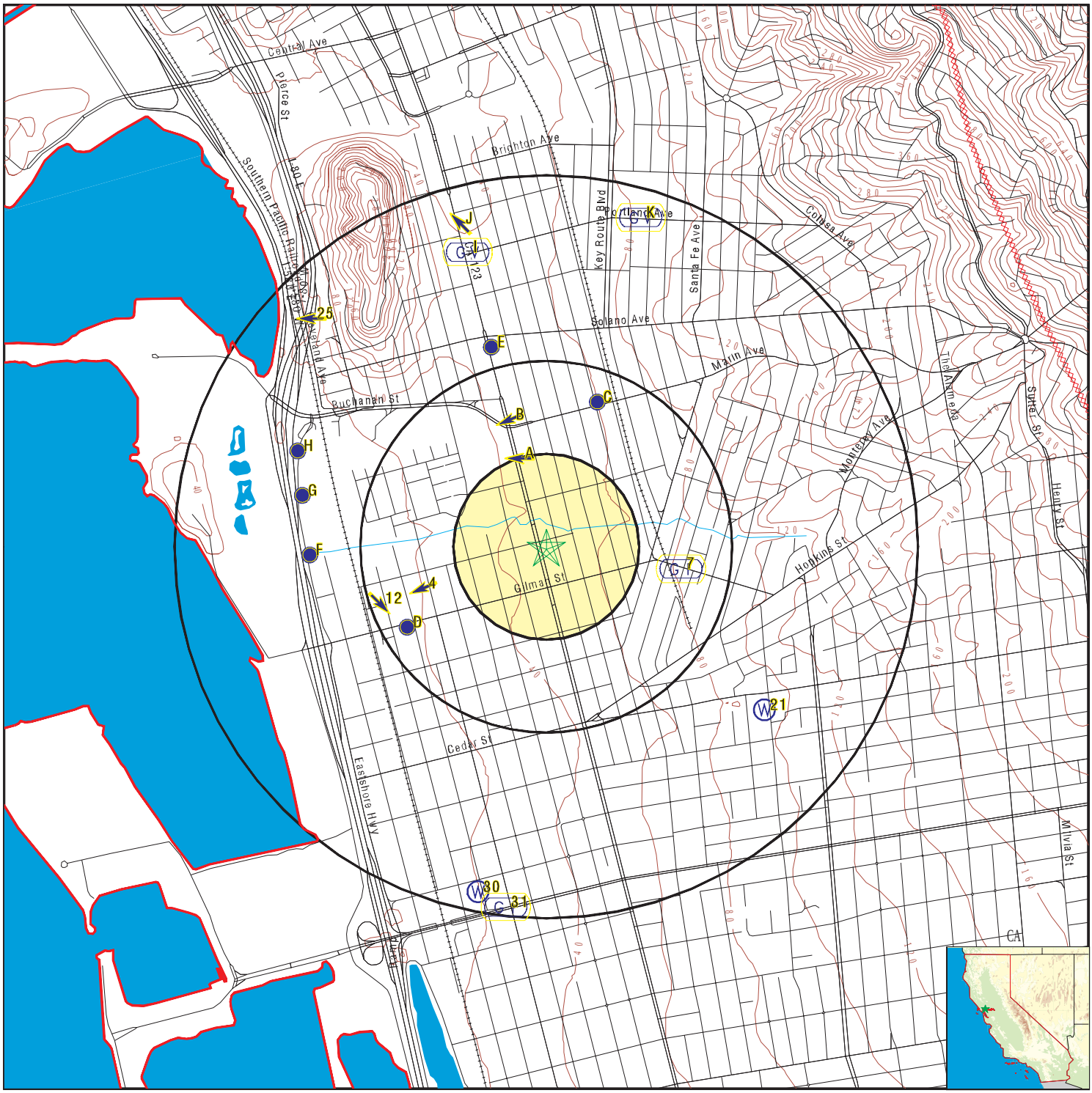

County Boundary
Major Roads
Contour Lines
Earthquake Fault Lines
Earthquake epicenter, Richter 5 or greater
Water Wells
Public Water Supply Wells
Cluster of Multiple Icons

Groundwater Flow Direction
Indeterminate Groundwater Flow at Location
Groundwater Flow Varies at Location
Closest Hydrogeological Data
Oil, gas or related wells

SITE NAME: Vacant Lot ADDRESS: 1201 and 1205 San Pablo Avenue Berkeley CA 94706 LAT/LONG: 37.882066 / 122.295943	CLIENT: Stellar Enviro Solutions CONTACT: Steve Bittman INQUIRY #: 4920603.2s DATE: April 27, 2017 3:46 pm

Copyright © 2017 EDR, Inc. © 2015 TomTom Rel. 2015.

GEOCHECK® - PHYSICAL SETTING SOURCE MAP FINDINGS

Map ID Direction Distance Elevation			Database	EDR ID Number
A1 **NNW** **1/8 - 1/4 Mile** **Lower**	Site ID: Groundwater Flow: Shallow Water Depth: Deep Water Depth: Average Water Depth: Date:	01-2278 W 7.5 8.0 Not Reported 07/30/1997	**AQUIFLOW**	**52970**
A2 **NNW** **1/8 - 1/4 Mile** **Lower**	Site ID: Groundwater Flow: Shallow Water Depth: Deep Water Depth: Average Water Depth: Date:	01-2278 W 3.0 5.4 Not Reported 12/15/1997	**AQUIFLOW**	**52971**
A3 **NNW** **1/8 - 1/4 Mile** **Lower**	Site ID: Groundwater Flow: Shallow Water Depth: Deep Water Depth: Average Water Depth: Date:	01-2278 W Not Reported Not Reported 11 07/27/1998	**AQUIFLOW**	**52972**
4 **WSW** **1/4 - 1/2 Mile** **Lower**	Site ID: Groundwater Flow: Shallow Water Depth: Deep Water Depth: Average Water Depth: Date:	01-1188 WSW 5.52 6.46 Not Reported 06/30/1997	**AQUIFLOW**	**38242**
B5 **NNW** **1/4 - 1/2 Mile** **Lower**	Site ID: Groundwater Flow: Shallow Water Depth: Deep Water Depth: Average Water Depth: Date:	01-0088 WSW Not Reported Not Reported 17-18 01/24/1990	**AQUIFLOW**	**52978**
B6 **NNW** **1/4 - 1/2 Mile** **Lower**	Site ID: Groundwater Flow: Shallow Water Depth: Deep Water Depth: Average Water Depth: Date:	01-0088 WSW 8.33 11.97 Not Reported 11/30/1992	**AQUIFLOW**	**52979**
7 **East** **1/4 - 1/2 Mile** **Higher**	Site ID: Groundwater Flow: Shallow Water Depth: Deep Water Depth: Average Water Depth: Date:	01-1905 Not Reported 15.0 16.1 Not Reported 03/28/1994	**AQUIFLOW**	**38278**

Map ID Direction Distance Elevation			Database	EDR ID Number
C8 **NNE** **1/4 - 1/2 Mile** **Higher**	Site ID: Groundwater Flow: Shallow Water Depth: Deep Water Depth: Average Water Depth: Date:	01-2081 SW 3.9 4.4 Not Reported 03/10/1993	**AQUIFLOW**	**52493**
C9 **NNE** **1/4 - 1/2 Mile** **Higher**	Site ID: Groundwater Flow: Shallow Water Depth: Deep Water Depth: Average Water Depth: Date:	01-2081 Varies Not Reported Not Reported 17-18 06/24/1992	**AQUIFLOW**	**52524**
D10 **WSW** **1/4 - 1/2 Mile** **Lower**	Site ID: Groundwater Flow: Shallow Water Depth: Deep Water Depth: Average Water Depth: Date:	01-1941 Not Reported Not Reported Not Reported 8 08/21/1991	**AQUIFLOW**	**38280**
D11 **WSW** **1/4 - 1/2 Mile** **Lower**			**CA WELLS**	**CADW60000032437**

Objectid:	32437
Latitude:	37.8787
Longitude:	-122.3028
Site code:	378787N1223028W001
State well numbe:	01S04W04A001M
Local well name:	''
Well use id:	2
Well use descrip:	Industrial
County id:	1
County name:	Alameda
Basin code:	'2-9.04'
Basin desc:	East Bay Plain
Dwr region id:	80236
Dwr region:	North Central Region Office
Site id:	CADW60000032437

12 **WSW** **1/4 - 1/2 Mile** **Lower**	Site ID: Groundwater Flow: Shallow Water Depth: Deep Water Depth: Average Water Depth: Date:	01-2243 SE 4.20 5.08 Not Reported 09/08/1997	**AQUIFLOW**	**38195**

GEOCHECK® - PHYSICAL SETTING SOURCE MAP FINDINGS

Map ID Direction Distance Elevation			Database	EDR ID Number
E13 **NNW** **1/2 - 1 Mile** **Lower**	Site ID: Groundwater Flow: Shallow Water Depth: Deep Water Depth: Average Water Depth: Date:	3808 N,NE,NNE,ENE 5.44 12.10 Not Reported 12/02/1996	**AQUIFLOW**	**49965**
E14 **NNW** **1/2 - 1 Mile** **Lower**	Site ID: Groundwater Flow: Shallow Water Depth: Deep Water Depth: Average Water Depth: Date:	01-1712 SW Not Reported Not Reported 30 ft 02/11/1997	**AQUIFLOW**	**69270**
F15 **West** **1/2 - 1 Mile** **Lower**	Site ID: Groundwater Flow: Shallow Water Depth: Deep Water Depth: Average Water Depth: Date:	01-0199 NW 3.24 4.80 Not Reported 09/11/1992	**AQUIFLOW**	**38206**
F16 **West** **1/2 - 1 Mile** **Lower**	Site ID: Groundwater Flow: Shallow Water Depth: Deep Water Depth: Average Water Depth: Date:	01-1646 W,NW,Varies 2.44 3.74 Not Reported 06/13/1996	**AQUIFLOW**	**49947**
G17 **WNW** **1/2 - 1 Mile** **Lower**	Site ID: Groundwater Flow: Shallow Water Depth: Deep Water Depth: Average Water Depth: Date:	01-1711 Varies 4.60 6.42 Not Reported 10/09/1995	**AQUIFLOW**	**52966**
G18 **West** **1/2 - 1 Mile** **Lower**	Site ID: Groundwater Flow: Shallow Water Depth: Deep Water Depth: Average Water Depth: Date:	1323 NE,E,W,Varie 2.22 6.81 Not Reported 04/1994	**AQUIFLOW**	**49946**
H19 **WNW** **1/2 - 1 Mile** **Lower**	Site ID: Groundwater Flow: Shallow Water Depth: Deep Water Depth: Average Water Depth: Date:	01-0246 NE, E 0.31 2.42 Not Reported 10/14/1991	**AQUIFLOW**	**69356**

GEOCHECK® - PHYSICAL SETTING SOURCE MAP FINDINGS

Map ID Direction Distance Elevation			Database	EDR ID Number
H20 **WNW** **1/2 - 1 Mile** **Lower**	Site ID: Groundwater Flow: Shallow Water Depth: Deep Water Depth: Average Water Depth: Date:	01-1517 SE 6.1' 7.0' Not Reported 10/13/1992	**AQUIFLOW**	**69354**
21 **SE** **1/2 - 1 Mile** **Higher**			**CA WELLS**	**CADW60000023696**

Objectid:	23696
Latitude:	37.8757
Longitude:	-122.2852
Site code:	378757N1222852W001
State well numbe:	01S04W03H001M
Local well name:	''
Well use id:	3
Well use descrip:	Irrigation
County id:	1
County name:	Alameda
Basin code:	'2-9.04'
Basin desc:	East Bay Plain
Dwr region id:	80236
Dwr region:	North Central Region Office
Site id:	CADW60000023696

H22 **WNW** **1/2 - 1 Mile** **Lower**	Site ID: Groundwater Flow: Shallow Water Depth: Deep Water Depth: Average Water Depth: Date:	01-2171 SW 4.92 8.96 Not Reported 08/07/1996	**AQUIFLOW**	**69358**
I23 **NNW** **1/2 - 1 Mile** **Lower**	Site ID: Groundwater Flow: Shallow Water Depth: Deep Water Depth: Average Water Depth: Date:	01-1515 Varies Not Reported Not Reported 8.5 10/20/1993	**AQUIFLOW**	**52490**
I24 **NNW** **1/2 - 1 Mile** **Lower**	Site ID: Groundwater Flow: Shallow Water Depth: Deep Water Depth: Average Water Depth: Date:	01-1515 Varies 6.8 25 Not Reported 12/29/1997	**AQUIFLOW**	**52491**

Map ID Direction Distance Elevation			Database	EDR ID Number
25 **NW** **1/2 - 1 Mile** **Lower**	Site ID: Groundwater Flow: Shallow Water Depth: Deep Water Depth: Average Water Depth: Date:	01-1311 W Not Reported Not Reported Not Reported 08/16/1994	**AQUIFLOW**	**69267**
J26 **NNW** **1/2 - 1 Mile** **Lower**	Site ID: Groundwater Flow: Shallow Water Depth: Deep Water Depth: Average Water Depth: Date:	01-2262 NW Not Reported Not Reported 6 03/10/1997	**AQUIFLOW**	**53617**
J27 **NNW** **1/2 - 1 Mile** **Lower**	Site ID: Groundwater Flow: Shallow Water Depth: Deep Water Depth: Average Water Depth: Date:	01-2262 NW Not Reported Not Reported 6 10/01/1998	**AQUIFLOW**	**53616**
K28 **NNE** **1/2 - 1 Mile** **Higher**	Site ID: Groundwater Flow: Shallow Water Depth: Deep Water Depth: Average Water Depth: Date:	01-1813 Varies 13.5 16.5 Not Reported 04/23/1996	**AQUIFLOW**	**50293**
K29 **NNE** **1/2 - 1 Mile** **Higher**	Site ID: Groundwater Flow: Shallow Water Depth: Deep Water Depth: Average Water Depth: Date:	01-1813 Varies 15.00 120 Not Reported 04/14/1994	**AQUIFLOW**	**50294**

30
South
1/2 - 1 Mile
Lower

CA WELLS **CADW60000001684**

Objectid:	1684
Latitude:	37.8686
Longitude:	-122.2993
Site code:	378686N1222993W001
State well numbe:	01S04W04R001M
Local well name:	’’
Well use id:	2
Well use descrip:	Industrial
County id:	1
County name:	Alameda

GEOCHECK® - PHYSICAL SETTING SOURCE MAP FINDINGS

Basin code:	'2-9.04'
Basin desc:	East Bay Plain
Dwr region id:	80236
Dwr region:	North Central Region Office
Site id:	CADW60000001684

31	Site ID:	01-1464		
South	Groundwater Flow:	Not Reported	**AQUIFLOW**	**38261**
1/2 - 1 Mile	Shallow Water Depth:	Not Reported		
Lower	Deep Water Depth:	Not Reported		
	Average Water Depth:	10.0		
	Date:	10/07/1987		

GEOCHECK® - PHYSICAL SETTING SOURCE MAP FINDINGS
RADON

AREA RADON INFORMATION

State Database: CA Radon

Radon Test Results

Zipcode	Num Tests	> 4 pCi/L
94706	20	1

Federal EPA Radon Zone for ALAMEDA County: 2

Note: Zone 1 indoor average level > 4 pCi/L.
: Zone 2 indoor average level >= 2 pCi/L and <= 4 pCi/L.
: Zone 3 indoor average level < 2 pCi/L.

Federal Area Radon Information for Zip Code: 94706

Number of sites tested: 3

Area	Average Activity	% <4 pCi/L	% 4-20 pCi/L	% >20 pCi/L
Living Area - 1st Floor	-0.300 pCi/L	100%	0%	0%
Living Area - 2nd Floor	Not Reported	Not Reported	Not Reported	Not Reported
Basement	Not Reported	Not Reported	Not Reported	Not Reported

PHYSICAL SETTING SOURCE RECORDS SEARCHED

TOPOGRAPHIC INFORMATION

USGS 7.5' Digital Elevation Model (DEM)
Source: United States Geologic Survey
EDR acquired the USGS 7.5' Digital Elevation Model in 2002 and updated it in 2006. The 7.5 minute DEM corresponds to the USGS 1:24,000- and 1:25,000-scale topographic quadrangle maps. The DEM provides elevation data with consistent elevation units and projection.

Current USGS 7.5 Minute Topographic Map
Source: U.S. Geological Survey

HYDROLOGIC INFORMATION

Flood Zone Data: This data was obtained from the Federal Emergency Management Agency (FEMA). It depicts 100-year and 500-year flood zones as defined by FEMA. It includes the National Flood Hazard Layer (NFHL) which incorporates Flood Insurance Rate Map (FIRM) data and Q3 data from FEMA in areas not covered by NFHL.
Source: FEMA
Telephone: 877-336-2627
Date of Government Version: 2003, 2015

NWI: National Wetlands Inventory. This data, available in select counties across the country, was obtained by EDR in 2002, 2005 and 2010 from the U.S. Fish and Wildlife Service.

State Wetlands Data: Wetland Inventory
Source: Department of Fish & Game
Telephone: 916-445-0411

HYDROGEOLOGIC INFORMATION

AQUIFLOW[R] Information System
Source: EDR proprietary database of groundwater flow information
EDR has developed the AQUIFLOW Information System (AIS) to provide data on the general direction of groundwater flow at specific points. EDR has reviewed reports submitted to regulatory authorities at select sites and has extracted the date of the report, hydrogeologically determined groundwater flow direction and depth to water table information.

GEOLOGIC INFORMATION

Geologic Age and Rock Stratigraphic Unit
Source: P.G. Schruben, R.E. Arndt and W.J. Bawiec, Geology of the Conterminous U.S. at 1:2,500,000 Scale - A digital representation of the 1974 P.B. King and H.M. Beikman Map, USGS Digital Data Series DDS - 11 (1994).

STATSGO: State Soil Geographic Database
Source: Department of Agriculture, Natural Resources Conservation Service (NRCS)
The U.S. Department of Agriculture's (USDA) Natural Resources Conservation Service (NRCS) leads the national Conservation Soil Survey (NCSS) and is responsible for collecting, storing, maintaining and distributing soil survey information for privately owned lands in the United States. A soil map in a soil survey is a representation of soil patterns in a landscape. Soil maps for STATSGO are compiled by generalizing more detailed (SSURGO) soil survey maps.

SSURGO: Soil Survey Geographic Database
Source: Department of Agriculture, Natural Resources Conservation Service (NRCS)
Telephone: 800-672-5559
SSURGO is the most detailed level of mapping done by the Natural Resources Conservation Service, mapping scales generally range from 1:12,000 to 1:63,360. Field mapping methods using national standards are used to construct the soil maps in the Soil Survey Geographic (SSURGO) database. SSURGO digitizing duplicates the original soil survey maps. This level of mapping is designed for use by landowners, townships and county natural resource planning and management.

PHYSICAL SETTING SOURCE RECORDS SEARCHED

LOCAL / REGIONAL WATER AGENCY RECORDS

FEDERAL WATER WELLS

PWS: Public Water Systems
Source: EPA/Office of Drinking Water
Telephone: 202-564-3750
Public Water System data from the Federal Reporting Data System. A PWS is any water system which provides water to at least 25 people for at least 60 days annually. PWSs provide water from wells, rivers and other sources.

PWS ENF: Public Water Systems Violation and Enforcement Data
Source: EPA/Office of Drinking Water
Telephone: 202-564-3750
Violation and Enforcement data for Public Water Systems from the Safe Drinking Water Information System (SDWIS) after August 1995. Prior to August 1995, the data came from the Federal Reporting Data System (FRDS).

USGS Water Wells: USGS National Water Inventory System (NWIS)
This database contains descriptive information on sites where the USGS collects or has collected data on surface water and/or groundwater. The groundwater data includes information on wells, springs, and other sources of groundwater.

STATE RECORDS

Water Well Database
Source: Department of Water Resources
Telephone: 916-651-9648

California Drinking Water Quality Database
Source: Department of Public Health
Telephone: 916-324-2319
The database includes all drinking water compliance and special studies monitoring for the state of California since 1984. It consists of over 3,200,000 individual analyses along with well and water system information.

OTHER STATE DATABASE INFORMATION

California Oil and Gas Well Locations
Source: Department of Conservation
Telephone: 916-323-1779
Oil and Gas well locations in the state.

RADON

State Database: CA Radon
Source: Department of Health Services
Telephone: 916-324-2208
Radon Database for California

Area Radon Information
Source: USGS
Telephone: 703-356-4020
The National Radon Database has been developed by the U.S. Environmental Protection Agency (USEPA) and is a compilation of the EPA/State Residential Radon Survey and the National Residential Radon Survey. The study covers the years 1986 - 1992. Where necessary data has been supplemented by information collected at private sources such as universities and research institutions.

EPA Radon Zones
Source: EPA
Telephone: 703-356-4020
Sections 307 & 309 of IRAA directed EPA to list and identify areas of U.S. with the potential for elevated indoor radon levels.

PHYSICAL SETTING SOURCE RECORDS SEARCHED

OTHER

Airport Landing Facilities: Private and public use landing facilities
Source: Federal Aviation Administration, 800-457-6656

Epicenters: World earthquake epicenters, Richter 5 or greater
Source: Department of Commerce, National Oceanic and Atmospheric Administration

California Earthquake Fault Lines: The fault lines displayed on EDR's Topographic map are digitized quaternary fault lines, prepared in 1975 by the United State Geological Survey. Additional information (also from 1975) regarding activity at specific fault lines comes from California's Preliminary Fault Activity Map prepared by the California Division of Mines and Geology.

STREET AND ADDRESS INFORMATION

© 2015 TomTom North America, Inc. All rights reserved. This material is proprietary and the subject of copyright protection and other intellectual property rights owned by or licensed to Tele Atlas North America, Inc. The use of this material is subject to the terms of a license agreement. You will be held liable for any unauthorized copying or disclosure of this material.

APPENDIX E

Report Preparers' Qualifications

STELLAR
ENVIRONMENTAL SOLUTIONS, INC.
2198 SIXTH STREET, SUITE 201·BERKELEY, CA 94710
TEL: (510)644-3123 · FAX: (510)644-3859
GEOSCIENCE & ENGINEERING CONSULTING

Steve Bittman
Senior Geologist and Project Manager

Professional Experience

Steve Bittman has 25 years of experience in performing geologic and environmental investigations. He has conducted numerous Phase I Environmental Site Assessments (ESAs), National Environmental Policy Act screenings, contaminant source and extent characterizations, monitoring well installations, site geology and groundwater characterizations, soil and groundwater sampling program development, remediation system implementation, and hydraulic testing. His related expertise includes geologic fault investigations, geologic reconnaissance and mapping, air photo interpretation, and precious metals and industrial minerals exploration. Mr. Bittman has worked extensively on soil, soil-gas, and groundwater contamination Phase II Environmental Assessments, involving subsurface tetrachloroethylene contamination (from dry cleaning operations); underground fuel storage tank contamination involving total petroleum hydrocarbons, BTEX, and MTBE; and volatile organic compound and metals contamination from various sources. Mr. Bittman has been responsible for several quarterly and biannual groundwater monitoring projects and associated regulatory reporting. He has been the Project Manager for subsurface investigations, evaluating soil and groundwater contamination. He has performed numerous geochemical and hydrochemical risk modeling and natural attenuation assessments.

Mr. Bittman's project experience includes:

Phase I ESAs for the real estate and banking industries throughout California and Nevada. These assessments included complex multi-acre industrial facilities, large residential complexes, and commercial properties, as well as smaller assessments for private parties.

Project Manager for the remediation of groundwater beneath a former machine shop contaminated with chlorinated solvents. Employed an in-situ approach utilizing biological reactive zones to stimulate natural microbes to degrade contaminants, to avoid the expense and liability associated with excavation or aboveground treatment options. No further action status was granted by the Regional Water Quality Control Board (Water Board).

Assisted in the pre-development remediation of a multi-acre site that had been the former location of a municipal landfill. Project tasks included directing personnel and heavy equipment in the removal of contaminated soil and debris, as well as conducting confirmatory soil sampling.

Acted as regulatory liaison in the case of a former soil treatment facility that had spread 3,000 cubic yards of hydrocarbon-impacted soil, which was of concern to a prospective buyer of the property. Interactions with the Water Board resulted in the property being determined low risk and facilitated the sale.

Performed field examinations of subsurface conditions and developed strategies for drilling, sampling, and installing 300-foot-deep wells for a coordinated groundwater monitoring program conducted at the Lawrence Livermore National Laboratory.

Designed and implemented monitoring programs and subsurface studies to determine the extent of soil and groundwater solvent contamination beneath a manufacturing facility due to improper handling of the solvents. Designed an effective remediation plan for the site following the monitoring and subsurface studies.

Evaluated numerous former service stations for the presence of subsurface hydrocarbon contamination.

Organized and supervised the soil excavation and sampling work necessary to meet the requirements for site closure.

As part of a study to determine the extent of groundwater contamination in an area of complex subsurface structure, performed a geophysical resistivity survey to characterize subsurface water-bearing zones.

Education

B.A., Geology, San Francisco State University, 1982

Certifications

Registered Environmental Assessor #04991 with the Department of Toxic Substance Control

40-Hour HAZWOPER Training

8-Hour HAZWOPER Re-certification

STELLAR
ENVIRONMENTAL SOLUTIONS, INC.
2198 SIXTH STREET, SUITE 201·BERKELEY, CA 94710
TEL: (510)644-3123 · FAX: (510)644-3859
GEOSCIENCE & ENGINEERING CONSULTING

Richard S. Makdisi, P.G.
Principal Geochemist & President

Professional Experience

Richard Makdisi, a California Professional Geologist, is Principal Geochemist and President of Stellar Environmental Solutions (Stellar Environmental). He has more than 30 years experience in hazardous management, geoscience engineering, geochemistry, and geohydrology. Mr. Makdisi has hands-on experience managing regional and site facility scale projects for a wide range of issues, from immediate response assessments to long term planning studies. He has worked closely with U.S. EPA, and Cal EPA, RCRA and CERCLA towards the remediation of sites and regions for commercial and government clients. He has conducted Remedial Investigation/Feasibility Studies (RI/FS), Remedial Action Plans (RAPs), Remedial Design (RD), and remediation implementation. Mr. Makdisi has extensive knowledge of California hazardous waste, solid waste, water code regulations, and ARAR development, and has provided client-regulatory agency liaison services on major remediation projects. He has implemented soil gas, geophysical, geotechnical and hydropunch sampling investigations and has completing 2D and 3D hydrologic and solute transport models to identify and solve problems related to water supply, salt water intrusion, hydrocompaction, and contaminant recovery. He has extensive experience in evaluating remedial technologies and overseeing their implementation. His representative project experience includes:

- Manufacturing facility (RCRA and non-RCRA) audits, decommissioning and/or demolition. Closures of 4 semiconductor facilities (Acrian, Metaramics, Data General and Hewlett-Packard), a tannery, a food processing facility, and a chemicals plant. These closures involved the development of closure Work Plans, preclosure sampling, development of plans and specifications, and working closely with the California Department of Toxic Substances Control and local city regulations. Provided litigation support.
- Developed Assessment and Site Closure strategy for a major Intel facility and achieved regulatory Containment Zone Status for the facility groundwater which had persistent but low levels of VOCs. The CZ status allowed for the groundwater treatment system to be shut down after 10 years of operation. Provide long term attenuation monitoring, O&M and litigation support.
- Project Manager for 10 years at two VOC soil and groundwater Superfund remediation sites and for a semiconductor client. Completed groundwater solute transport and hydraulic modeling, interim groundwater remediation system design, RI/FS reports, extraction system design modifications and quarterly monitoring. Developed site ARARs and provided regulatory agency liaison services for the client with the California Regional Water Quality Control Board (RWQCB). Assisted client in litigation support and numerous environmental issues on various sites
- Development of a geochemical attenuation model for a pharmaceutical research facility along the California Coast with industrial wastewater retention ponds. Presented the model to the lead regulators, resulting in the rescinding of the regulatory Order requiring extensive investigative work and potential remediation.

- Project Manager for dozens of UST closure projects including a 21 UST removal project at Beale Air Force Base, California. Implemented soil, gas, geophysical, geotechnical, and Hydropunch sampling investigations. Also completed a base-wide soil management plan and designed a surface storage and treatment area for TPH contaminated soils capable of treating up to 10,000 cubic yards of soil per year.
- Project Manager for the city of Berkeley Corporation Yard UST remediation project involving remediation of 1,300 CY of TPH-contaminated soil and post remediation groundwater monitoring. Provided H & S support.
- Project Manager for a major Biotechnology Company for facility expansion project which involved subsurface investigations, a feasibility study and risk modeling of the closure in-place of an asphalt vessel, with follow on groundwater monitoring and regulatory interface.
- Project Manager for bioventing treatability and pilot test studies at UST sites at Travis and Beale Air Force Base sites. Assessed this in situ technology viability through oxygen/carbon dioxide soil respiration pilot tests to calculate total petroleum hydrocarbon (TPH) degradation rates in soil.
- Technical Director or Project Manager on various regional planning hazardous waste management documents required by state law, including the County Hazardous Waste Management Plans (HEMP), which required siting studies for treatment storage and disposal (TSD) facilities, industry HWMPs, RMPPs, and SPCCs.
- Project Manger for the assessment and feasibility study for PCE soil contamination from a dry cleaners which was one of multiple responsible parties in a regional contaminated groundwater plume. Provided litigation support in the form of a solute transport model and cost allocation model based on mass loading.
- Project Manager for a 64 UST closure/replacement project for Vorelco in California, Oregon and Hawaii. Completed detailed plans and specifications and construction management services for the removal of old USTs and their replacement by new USTs. Provided litigation support.
- Provided technical and contractual QA/QC as principal-in-charge for a major manufacturing facility closure involving RCRA, Permit-by-Rule (PBR) and underground storage tank (UST) closure activities.
- Project Manager for city of Berkeley Sewer Relief Project involving environmental, and health and safety support characterizing UST-related soil and groundwater contamination in support of the City's sewer main replacement.
- Completed a salt water intrusion study for the west bay community of Half Moon Bay, modeling the current and future salt water/fresh water interface zone.
- Project Manager or Technical Director for Soil Vapor Extraction (SVE) design projects involving both BTEX and VOC recovery from the vadose zone. DNAPL recovery enhancement and air sparging were also evaluated to increase the mass recovery form the SVE systems.
- Completed numerous industrial facility audits to determine their hazards waste stream, regulatory compliance status, and in many cases, to determine closure cleanup options, and implemented soil and groundwater remediation. Performed audits at biotechnology, semiconductor, and federal facilities.
- Technical Director, QA Manager and Site Principal for the U.S. Army COE and USATHAMA Hamilton Army Airfield Environmental Investigation/ Alternatives Analyses (EI/AA). This EI/AA (equivalent to a RI/FS) involved the investigation of 14 discreet sites with TPH, VOCs, PCBs, pesticides, and heavy metals near the flight line, and required cost estimate evaluation under various development scenarios as part of the BRAC.
- Project director for the water supply and water quality study for the 2,000-square mile San Luis Obispo County to determine the extent of nitrate loading of the water supply aquifer. Nitrate was introduced

through hundreds of septic tank systems. Mr. Makdisi developed the site data and completed a hydrologic and solute transport model to dilution effects of recharge and optimization of water supply well locations.

- Conducted investigations and prepared detailed plans and specification for municipal wells and wastewater reclamation projects throughout Northern California.
- Project Manager for initial site investigations and follow-on subsurface site investigations for Caltrans highway expansion of Interstate 80, Interstate 880, Highway 84, Interstate 180, and for local city transportation corridor expansions including the Richmond Bypass, Emeryville Roadway Improvement, and Hayward Industrial Corridor projects. Involved as Technical Director in dozens of smaller transportation intersection investigations and property transfer audit projects for diverse private and public sector clients.
- Technical Director or Project Manager for over 80 Phase I/Phase II property environmental due-diligent ESAs and PSIs.
- Investigated and completed detailed reports on numerous landfills to assist clients in assessing the environmental impacts of a new landfill or in complying with the Calderon Bill SWAT requirements. Project included detailed geotechnical and seismicity analyses, and leachate generation assessment.
- Provided geology, soils, seismicity and risk assessment analyses for dozens of EIRs and EISs. Delineated potential impacts and identified appropriate mitigation measures. EIR experience encompassed City/County General Plan Amendments, Gold Mining, Landfills, Transportation Corridors, Rock Quarries, and General Land Development. Managed a controversial landfill EIR for Contra Costa County. Provided technical input at public hearings.
- Completed two regional groundwater basin plan studies and siting studies for municipal wastewater plant siting and wastewater reclamation. Conducted investigations and prepared detailed plans and specification for municipal wells and wastewater infiltration galleries.
- Served as Geochemist and Hydrogeologist for U.S. Geologic Survey, conducted geologic and groundwater studies, developed models of the history and origin of groundwater in numerous areas, and completed water quality studies. Participated as the Principal Investigator in geothermal isotope geochemistry projects in several geothermal regions, and core logged for regional stratigraphic correlations.
- Served as a Geologist for the Lawrence Livermore Laboratory. Participated in a major geothermal resource evaluation and mineral exploration program. Completed geochemical field work and data reduction in support of a program of mineral ore evaluation in the western U.S. Completed a geological hazards report of the Geysers-Cobb Mountain Geothermal Area. Responsibilities included geologic mapping, hydrochemical interpretation, and report preparation.

Education

M.S., Geochemistry, University of California, Berkeley/Cal State University, Hayward, 1981
B.A., Geology, University of London, Birbeck College, 1974

Registrations

Registered Geologist, California, #4652, 1987
Registered Environmental Assessor, California, #282, 1986

Selected Papers and Publications

"Chromium Isotopes as Indicators od Cr(VI) Reduction in Groundwater: A Detailed Time-Series Study of a Point Source Plume" Journal of Environmental Science and Technology, volume 44, issue 3, pp. 1043-1048. January, 2010. (Co-authors Emily C. Berna, Thomas M. Johnson, and Anirban Basu)

"The Long Road to NPL Deletion for an Intel VOC Superfund Site" Sixth International Conference on Remediation of Chlorinated and Recalcitrant Compounds, Battelle Press Conference Proceedings, Presenting in Monterey, California, May 2008.

"Hexavalent Plume Remediation Through Natural Attenuation and Focused MRC Injection" Forth International Conference on Remediation of Chlorinated and Recalcitrant Compounds, Battelle Press Conference Proceedings, Presenting in Monterey, California, May 2004.

"Natural Attenuation as a Remedial Remedy for a Recalcitrant Hexavalent Plume" Second International Conference on Remediation of Chlorinated and Recalcitrant Compounds, Battelle Press Conference Proceedings, Presenting in Monterey, California, May 2000.

"Close Criteria Mode for Soil Vapor Extraction Systems," First International Conference on Remediation of Chlorinated and Recalcitrant Compounds, Conference Proceedings, Presented in Monterey, California, May 1998.

"Vapor Extraction System Closure Criteria Considerations for Bay Area, California Sites," 1997 Petroleum Hydrocarbon & Organic Chemicals in Ground Water, Conference Proceedings, Presented in Houston, Texas, November 1997. (Coauthors R. Gervason and S. Hill)

"Advances in Site Remediation Technology," Hazmacon Conference Workshop on Research and Development Trends in the Environmental Industry, Moderator and Speaker, Santa Clara, California, April 1997.

"Achieving Soil and Groundwater Remedial Closure," Workshop Leader and organizer, Hazmacon Conference, Santa Clara, California, April 1997

"Design and Strategy Elements to Achieve Site Closure or Containment Zone Status," Hazmacon Conference Workshop, Santa Clara, California, April 1996.

"Criteria for Implementing Non-Attainment Zones," Hazmacon Conference Proceedings, San Jose, California, 1995, (Coauthors R. Gervason and S. Morse).

"Expediting Site Closure by Recognition of Non-Attainment Zones," Hazardous Materials Control Resources Institute Proceedings, Atlanta, Georgia, 1995.

"Empirical Mass Recovery Data versus Contaminant Mass Models: The Influence of DNAPL and Soil Permeability," 1994 Annual Meeting for the American Institute of Chemical Engineers, November 1994 (coauthors R. Battey and M. Milani).

"Using TCE Soil and Soil Vapor Concentration Correlations to meet cleanup goals," Hazardous Materials Control Resource Institute Superfund Conference Proceedings, Washington D.C., 1994 (coauthors H. Chen and K.Y. Cheng).

"Cleanup Implications of Reaching Asymptotic Concentrations," Hazmacon Conference Proceedings, San Jose, California, 1994 (Coauthors R. Gervason and S. Morse).

"In-situ Bioventing Technology Applications at UST Sites," American Society of Civil Engineers Meeting, San Francisco, California, 1994.

"Reaching Contaminant Concentration Asymptote Higher than Cleanup Goals: Criteria Considerations for Discontinuing Pump and Treat at Three CERCLA Sites," Hazardous Materials Control resources Institute

Superfund Conference Proceedings and Blue Ribbon Award Winner, Washington, D.C., 1993 (coauthor R. Gervason).

"In-situ Bioventing Technology at Federal Facilities," Hazardous Materials Control Research Institute Federal Restoration Conference Proceedings, Washington, D.C., 1993 (coauthors D. C. Downey, F. T. Stanin, M. B. Phelps).

"Full Scale Bioventing of TPH Contamination in Clay Soils," Hazmacon Symposium Proceedings, San Jose, California 1993 (coauthors D. A. Baskin, D. C. Downey, J. A. Hall).

"Results of a Bioventing Test in Clay Soils," American Chemical Society Proceedings, Atlanta, Georgia, 1992 (coauthors D. C. Downey, J. F. Hall, D. A. Baskin).

"Soil Management Planning for Federal Installations: Strategy for Identifying Contaminated Soils," Hazardous Materials Control Resource Institute Federal Environmental Restoration Conference proceedings, Vienna, Virginia, 1992 (coauthors D. A. Baskin, D. Downey, S. A. Tafinder).

"Tannery Wastes Definition, Risk Assessment and Cleanup Options, Berkeley, California," Journal of Hazardous Materials, 29, pp. 79-96, 1992.

"Drought-Induced Distribution of Contaminants: Regulatory and Remedial Action Considerations," Hazardous Materials Control Research Institute, Northeast Conference proceedings, Boston, Massachusetts, 1991.

"Facility Closure Criteria: How Clean is Clean Enough?," American Institute of Chemical Engineers Symposium Proceedings, San Diego, California, 1990 (coauthor N. E. Siler).

"Desorption Rate Limitations of Groundwater Remediation: A Case Study, Berkeley California," American Chemical Society Annual Conference proceedings, Washington, D.C. August 1990.

"Personal Protection During Superfund Site Investigations: Implications For Air Toxics Monitoring," Superfund Sites Symposium Proceedings, Atlanta, Georgia, 1989 (coauthor Y. S. Crume).

"Underground Storage Tank Investigation and Remediation: A Case Study," American Institute of Chemical Engineers Symposium Proceedings, Denver, Colorado, 1988 (coauthor N. E. Siler).

"Long-Term Implications of the Tanner Bill: A Hazardous Materials Buffer Zone and Its Use in Land Planning and Pollution Control," California Water Pollution Control Association Conference on Hazardous Materials proceedings, Fresno, California, 1987.

"Hazardous Waste Buffer Zone Criteria and Their Use in Pollution Control," presented to International Conference on Chemicals in the Environmental proceedings, Lisbon, Portugal, 1986.

"Use of Volatile Organic Compound Ratios to Find Origins and Evolution of Plumes," Hazmacon Symposium Proceedings, Los Angeles, 1986 (coauthor N. E. Siler).

"Land Planning and Pollution Control Using Hazardous Materials Buffer Zones," AEP/NAEP Annual Conference Proceedings, San Francisco, 1986 (coauthor A. O. Skewes-Cox).

"Extraction Well Field System Versus Slurry Walls: A Comparison of Cost and Effectiveness," Hazmacon Symposium Proceedings, Oakland, California, 1985 (coauthor W. R. Kirkpatrick).

"Environmental Isotopes in a Study of Salinity of Groundwater in Mexicali Valley, Northern Mexico," U.S. Geological Survey Open─File Report, 1983.

"Geochemical Evolution of Mexicali Valley Groundwater," proceedings from Fourth Symposium on the Cerro Prieto Geothermal Field, Baja California, Mexico, 241─253, 1982 (coauthors A. H. Truesdell, J. M. Thompson, T. B. Copelen, and J. Sanchez).