INDEX TO ADMINISTRATIVE RECORD

2029 UNIVERSITY AVENUE (MULTIFAMILY)

USE PERMIT #ZP2024-0181

Prepared: JANUARY 27, 2026

		DOCUMENT	DATE	PAGE	# of pages
A	**STAFF REPORTS**				
	1	ZAB Materials: staff report, attachments, supplemental communications and speaker cards	11/13/2025	1	139
B	**CAPTIONER'S RECORD and minutes of all hearings**				
	2	ZAB Captioner's record	11/13/2025	140	34
C	**REMAINDER OF ADMINISTRATIVE RECORD**				
	3	Table of contents for submittal packet	12/19/2024	174	1
	4	Cover letter	12/19/2024	175	6
	5	Authorization letters from applicant and property owner	12/19/2024	181	2
	6	Zoning Project Submittal Requirements	12/19/2024	183	16
	7	Zoning Project Application Form	12/19/2024	199	2
	8	Applicant Statement	12/19/2024	201	15
	9	Anti-Discriminatory Housing Statement	12/19/2024	216	1
	10	Affordable Housing Compliance Plan	12/19/2024	217	7
	11	Project Plans set	12/19/2024	224	43
	12	Tabulation Form	12/19/2024	267	1
	13	Traffic Impact Analysis	12/19/2024	268	28
	14	Hazardous Waste & Substance Statement	12/19/2024	296	1
	15	Stormwater Requirements Checklist	12/19/2024	297	9
	16	Green Building Requirements	12/19/2024	306	5
	17	Community Meeting Proof of Mailing & Invitation	12/19/2024	311	1
	18	Pre-Application Poster	12/19/2024	312	2
	19	Historic Resource Report	12/19/2024	314	18
	20	Phase I Environmental Site Assessment Report	12/19/2024	332	2975
	21	Design Review Application Form	12/19/2024	3307	2
	22	Bird Safe Attestation Form	12/19/2024	3309	1
	23	Public Art Allocation Declaration	12/19/2024	3310	1
	24	Toxics Division's comments regarding Phase II	1/14/2025	3311	1
	25	Invoice	1/16/2025	3312	1
	26	Quantitative and Qualitative Review I (first)	1/17/2025	3313	192
	27	Email from planner to applicant regarding height question	4/1/2025	3505	2
	28	Cover letter for application resubmittal	4/3/2025	3507	3
	29	Applicant comment response letter	4/3/2025	3510	7
	30	Revised Applicant Statement (clean version)	4/3/2025	3517	17
	31	Revised Applicant Statement (redlined version)	4/3/2025	3534	18
	32	Air Quality Memo	4/3/2025	3552	132
	33	Noise Memo	4/3/2025	3684	39
	34	Water Quality Memo	4/3/2025	3723	13
	35	Wind Study	4/3/2025	3736	18
	36	Updated Stormwater Requirements Checklist	4/3/2025	3754	9
	37	Revised Project Plans	4/3/2025	3763	44

		DOCUMENT	DATE	PAGE	# of pages
C	**REMAINDER OF ADMINISTRATIVE RECORD (CONTINUED)**				
	38	Quantitative and Qualitative Review II (second)	5/2/2025	3807	9
	39	Phase I Environmental Site Assessment Report	5/7/2025	3816	5867
	40	Applicant response to Quantitative & Qualitative Review II	5/22/2025	9683	11
	41	Resubmittal: Project Plans	5/22/2025	9694	44
	42	Phase I Environmental Site Assessment Report	5/22/2025	9738	5867
	43	Rhoades Planning Group email to planner	5/22/2025	15605	1
	44	Revised Applicant Statement	5/22/2025	15606	17
	45	Reissued Completeness letter	6/3/2025	15623	3
	46	Revised Applicant Statement - Apartments (clean version)	7/31/2025	15626	17
	47	Revised Applicant Statement - Apartments (redlined version)	7/31/2025	15643	17
	48	Project Plans set - Apartments	7/31/2025	15660	44
	49	Resubmittal: Project Plans	10/2/2025	15704	44
	50	Invoice for additional staff time	10/2/2025	15748	1
	51	Planner response to Christopher Kroll's email	10/17/2025	15749	6
	52	Affordable Housing Compliance Plan	10/22/2025	15755	7
	53	ZAB Notice of Public Hearing postcard and mailing list	10/30/2025	15762	16
	54	ZAB Notice of Public Hearing posted at project site	10/30/2025	15778	5
	55	Memo from Rhoades Planning Group to ZAB regarding concessions	11/13/2025	15783	6
	56	ZAB Supplemental Items	11/13/2025	15789	6
	57	ZAB Notice of Decision	11/17/2025	15795	85
	58	ZAB Proof of Service letter	11/17/2025	15880	1
	59	Letter of Appeal filed by Andrea Matsuoka and Jolene Kramer	12/1/2025	15881	9
	60	Appeal Receipt letter from City Clerk to Appellants	1/13/2026	15890	4

Zoning Adjustments Board Staff Report

APP # ZP2024-0181

November 13, 2025

Use Permit for a Project at 2029 University Avenue (Multifamily)



Project Facts	Project Description:
Applicant: Rhoades Planning Group **Property Owner:** Mohammad Talai & Kokab Talai **Project Address:** 2029 University Avenue **General Plan:** DT (Downtown Mixed-Use) **Area Plan:** Downtown Area Plan **Zoning:** C-DMU Outer Core (Downtown Mixed-Use district) **Site Size:** 12,385 square feet (0.28 acre) **CEQA:** Section 15332 ("In-Fill Development Projects") **Application Submittal Date:** December 19, 2024 **SB330 Pre-Application Vest Date:** January 9, 2025	**Use Permit #ZP2024-0181 to demolish an existing two-story commercial building and a ten-car garage structure on a 12,385-square-foot lot and to construct a 23-story (256-feet-tall plus a 5-foot parapet) approximately 190,830-square-foot residential building containing 240 dwelling units including 18 Very Low-Income (VLI), and 18 Moderate Income (MI) units for a 100% density bonus. The proposed project provides 29 off-street parking spaces, 167 Long-term and 8 Short-Term bike parking spaces.** **Zoning Permits Requested:**

LAND USE PLANNING

Zoning Adjustments Board Staff Report

Use Permit Application Completion Date:
May 22, 2025

Project Planner: Nilu Karimzadegan

1. **Demolition.** BMC Section 23.326.070(A) **"Demolitions of Non-Residential Buildings"** to demolish a non-residential building (UPPH)*
2. **New Construction.** BMC Section 23.204.020 (A) **"Allowed Land Uses"** to construct a new multi-family building (UPPH).
3. **New Floor Area.** BMC Section 23.204.030(A)(1) **"Floor Area Permit Requirements"** to create any residential addition within the within the C-DMU (UPPH).
4. **Height**. BMC Section 23.204.130(E)(1)(a) **"Height Limits"** to increase the maximum building height limit to 75' (plus 5' parapet, by right) (UPPH).
5. **Setbacks.** BMC Section 23.204.130(E)(3)(b) "**Modifications to Standards"** to modify front, side, and rear setback requirements (UPPH).
6. **Projections Above Height Limits.** BMC Section 23. 304.050 **"Allowed Projections Above Height Limit "**to allow for Projections Above Height Limit (AUP)

Density Bonus:

Waivers:

1. **Usable Open Space**. Waiver of BMC Section 23.204.140(E)(4) for providing 2,055 square feet of Usable Open Space, where 19,200 square feet is required.
2. **Landscaped Usable Open Space.** Waiver of BMC Section 23.304.90 for Usable Open Space landscaped area to be 27 (0.0014%) square feet where 7,680 square feet (40%) is required.
3. **Height.** Waiver of BMC Section 23.204130(E)(1)(a) to exceed building height limits—to be 256 feet, plus a 5-foot parapet while 75 feet (plus 5-foot parapet by right) is the allowable height with a Use Permit.
4. **Setbacks.** Waiver of BMC Section 23.204.130(E) to reduce the front side setback requirement to 0 feet, where 15 feet is the minimum, between 76 to 120 feet in height.
5. **Setbacks.** Waiver of BMC Section 23.204.130(E) to reduce the interior side setback requirement on the Floors 3 to 22 to 10 feet, where 15 feet is the minimum, between 76 to 120 feet over 65 feet from lot frontage.
6. **Setbacks.** Waiver of BMC Section 23.204.130(E) to reduce the rear setback requirement to 6.5 feet on the Floor 3-22, where 15 feet is the minimum, between 76 to 120 feet in height.

LAND USE PLANNING

Zoning Adjustments Board Staff Report

7. **Setbacks.** Waiver of BMC Section 23.204.130(E) to reduce the rear setback requirement to 6.5 feet on the Floor 3-22, where 15 feet is the minimum, over 120 feet in height.
8. **Building's width.** Waiver of BMC Section 23.204.130(E)(3)(d) for the building's width over 120 feet of height, to be 139 feet, 6 inches at the widest point (on the diagonal in plan review) where maximum width allowed is 120 feet.
9. **Projections Above Height Limits.** Waiver of BMC Section 23. 304.050 "Allowed Projections Above Height Limit "to allow for Projections Above Height Limit (AUP)

Concessions:

1. **Concession.** Exemption from the **"Apprenticeship Requirements"** in establishing Healthcare and Apprenticeship Standards for Private Development, as required by BMC Section 13.107.040
2. **Concession.** Exemption from the **"Health Care Expenditures"** in establishing Healthcare and Apprenticeship Standards for Private Development, as required by BMC Section 13.107.050
3. **Concession.** Exemption from the "**Bird Safe Building"** requirement as required by BMC 23.304.150

Staff Recommendation:

Staff recommends that the Zoning Adjustments Board (ZAB) determine that the project is categorically exempt from the provisions of the California Environmental Quality Act (CEQA, Public Resources Code Section 21000, et seq. and California Code of Regulations, Section15000, et seq.) pursuant to CEQA Guidelines Section 15332 ("In-Fill Development Projects") and approve ZP2025-0181 pursuant to Section 23.406.040(D) "Use Permits" and subject to the attached Findings and Conditions of Approval.

ZONING MAP

Figure 1: Vicinity and Zoning Districts Map

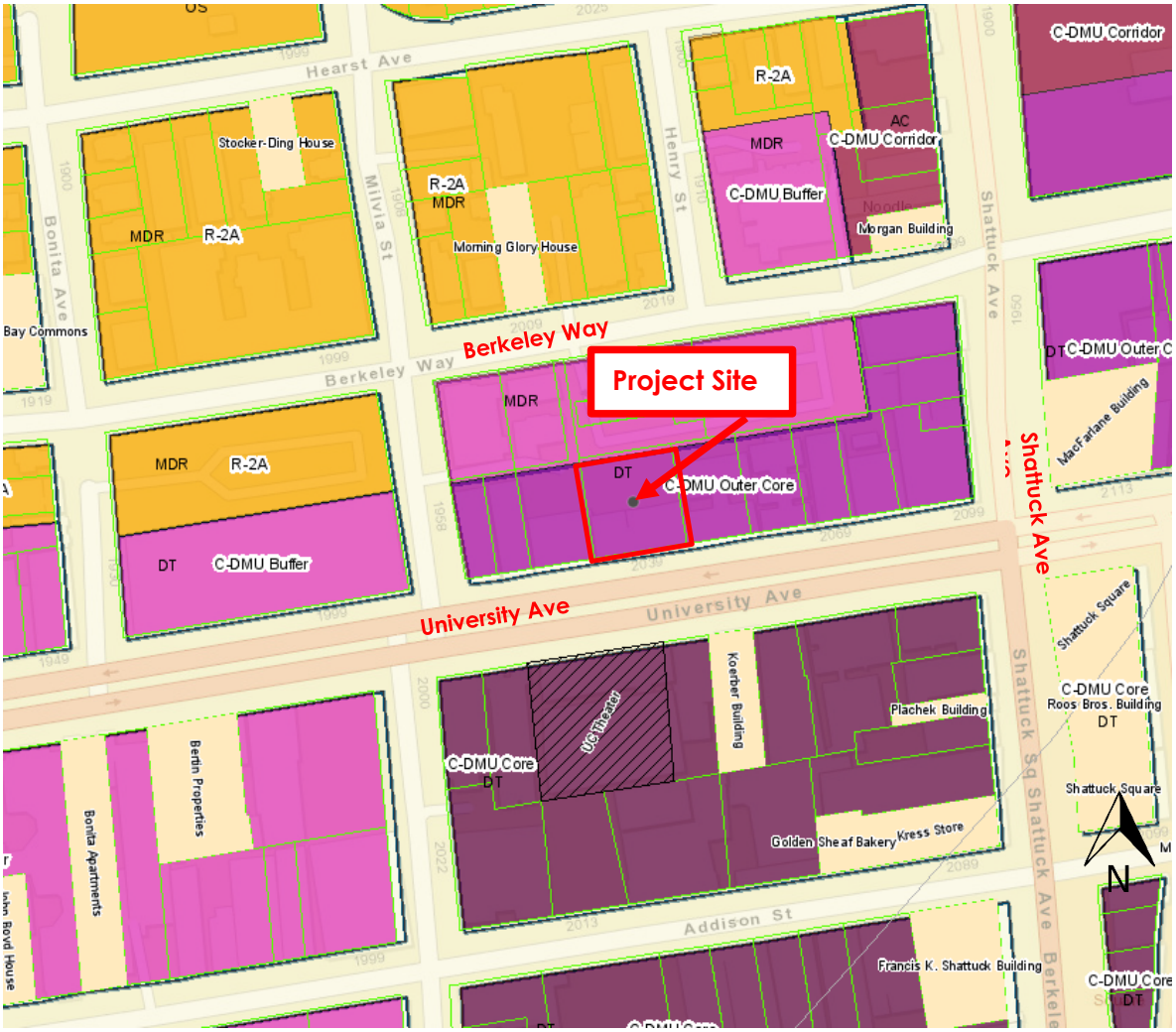

Comparison of Adjacent Properties			
Vicinity	**GP Land Use**	**Zoning**	**Current Use**
Subject Property	Downtown Mixed-Use (DT)	Downtown Mixed-Use District Outer Core Sub-Area (C-DMU Outer Core)	Retail spaces and parking lot
North	Medium Density Residential (MDR)	Downtown Mixed-Use District, Buffer Sub-Area (C-DMU Buffer)	Residential Building/ Hope Center
South	Downtown Mixed-Use (DT)	Downtown Mixed-Use District, Core Sub-Area (C-DMU)	Food Service, Retail, Theater

		Core)	
East	Downtown Mixed-Use (DT)	Downtown Mixed-Use District Outer Core Sub-Area (C-DMU Outer Core)	Tourist Hotel
West	Avenue Commercial (AC)	Downtown Mixed-Use District Outer Core Sub-Area (C-DMU Outer Core)	Retail

AERIAL VIEW

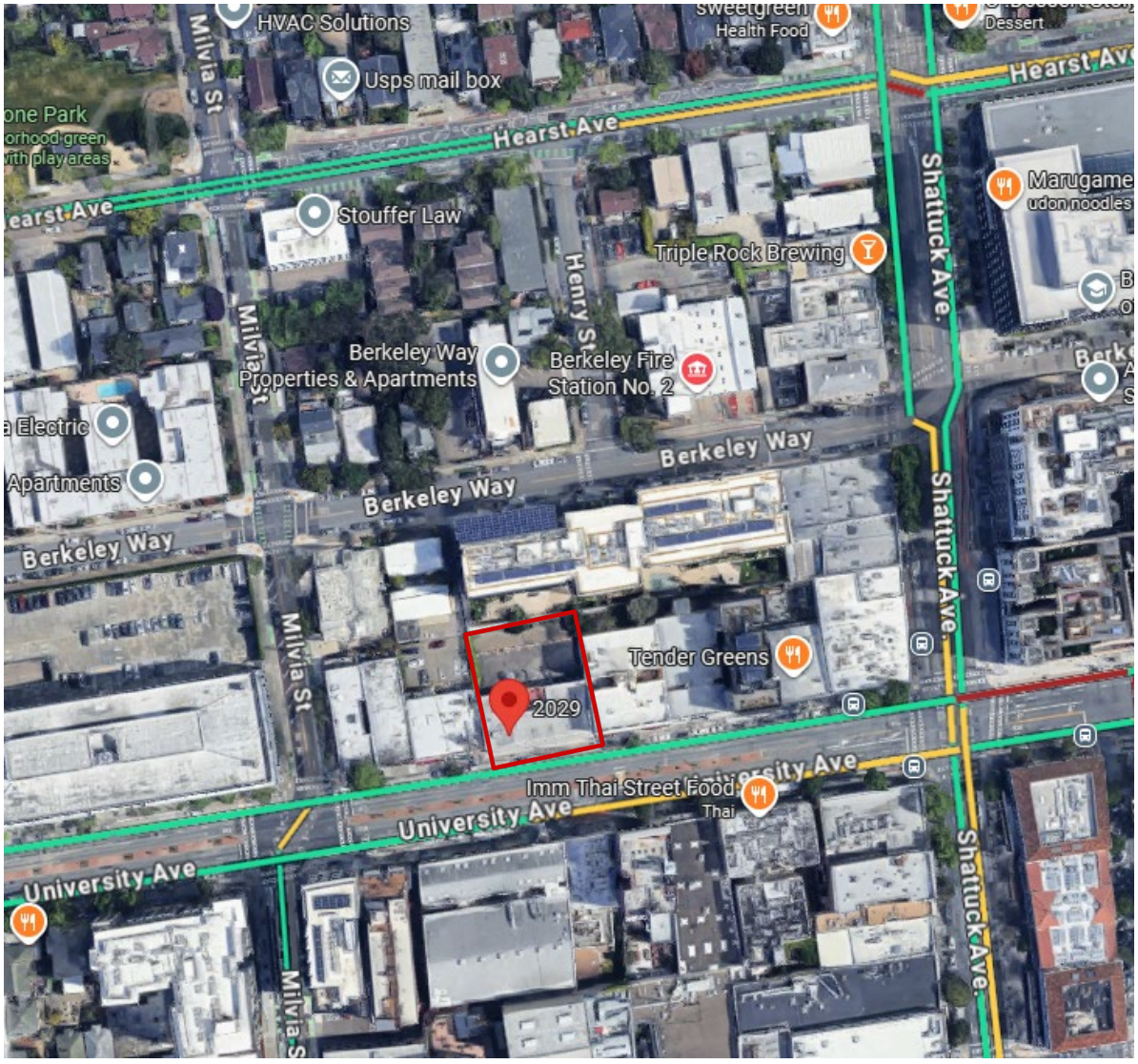

Existing Site Plan

EXISTING STREET VIEW (UNIVERSITY AVENUE)



PROPOSED STREET VIEW (DURANT AVENUE)

BACKGROUND

Subject Site

The subject property is an approximately 12,385-square-foot, interior lot on the north side of the 2000-block of University Avenue, between Shattuck Avenue and Milvia Street. It is a rectangular flat, 114- feet-deep, 108 feet-wide parcel, with street frontage facing University Avenue to the south. It includes one, 9,401-square-foot, two-story non-residential building containing five commercial spaces in the front and a detached ten-car garage structure in the rear of the lot, both proposed to be demolished. A covered driveway connects the curb cut on University Avenue to the garage building in the rear.

Neighborhood/Area Description:

The project site is located along University Avenue, west of Shattuck Avenue within the Downtown Mixed-Use District (C-DMU), Outer Core Sub-Area, as identified in the City's Downtown Area Plan (DAP). The project site is surrounded primarily by commercial and multi-family residential/mixed-use buildings ranging in height from one story (2013 University Avenue) to eight stories (2067 University Avenue). The project site is located in an area where several modes of public transportation are available – multiple AC Transit bus lines on University Avenue, bike share station, and the Downtown Berkeley BART station, which is located 0.3 mile to the southeast of the site.

Community Meeting

Prior to submitting this application, the applicant installed a pre-application poster on site in December 2024 and invited interested neighborhood organizations as well as owners and occupants located within 300 feet of the project site to a project preview meeting on December 13, 2024 and attended by 9 individuals. At the conclusion of the presentation, one member of the public—the owner of Red Tomato Pizza at 2017 University Avenue, raised questions regarding traffic control during construction. The project team responded by explaining the standard Conditions of Approval associated with the Use Permit application.

On October 17, 2025, October 20, 2025 and October 30, 2025 staff received three emails from Christopher Kroll (Attachment 7) expressing concerns regarding the applicant's request for a concession from the City's Bird Safe Ordinance. In his email, Mr. Kroll emphasized the importance of bird safe glass, particularly for high rise developments such as the one proposed, and questioned the City's rationale for allowing an exemption from this requirement. In response, staff explained that State law supersedes local ordinances, and the California Department of Housing and Community Development (HCD) has advised that Density Bonus Law (DBL) concessions apply to City requirements that could increase project costs. Staff added that this HCD guidance is interpreted to include provisions such as the bird safe requirement. Under State law, the City cannot deny a housing project unless specific findings—can be made and Staff is not able to make those findings.

On October 30, 2025, the City mailed public hearing notices to property owners and occupants within 300 feet of the project site, and to interested neighborhood organizations. The City also posted notices within the neighborhood at nearby three locations.

No additional comments have been received in response to the public hearing notice at this time.

ANALYSIS

Project Scope

The proposed project would demolish the existing commercial building, to construct a 23-story, 256 feet, approximately 190,830-square-foot residential building with 240 units. The major components of this multifamily building are as follows:

- 240 dwellings (80 Studios, 60 Junior one-bedroom, 60 one-bedroom, 40 two-bedroom)
- 280 Bedrooms
- Ground Floor residential program includes the lobby, bike room, mail room, as well as the trash room, back of house service areas and utilities
- 2,905-square-foot Community spaces lounge/work area on Level 23
- 2,197-square-foot Fitness center on Level 23
- 2,055-square-foot roof deck Useable Open Space on Level 23
- 29 off-street parking spaces on Second Floor garage
- 167 Long-Term and 8 Short-Term Bicycle parking spaces

Findings

Draft findings for approval can be found in Attachment 2 to the staff report.

Base Project and Density Bonus

The applicant has requested a Density Bonus under the State Density Bonus Law (Govt. Code Section 65915). Under the City's Density Bonus procedures, the "base project[1]" is 120 units, as the maximum allowable density for the site. The base project and the resulting 23-story proposed project both have an average unit size of 801 square feet. By providing 18 Very Low Income and 18 Moderate Income units on site (30% percent of the 120-unit base density), the project is eligible for a 100 percent density bonus, or 120 additional units for a total of 240 units.

[1] Per the City's Density Bonus Procedures (DBP), the base project is the largest project allowed on the site that is fully compliant with district development standards (i.e. height, setbacks, usable open space, parking, etc.), or, the *maximum allowable density* for the site. The City uses the DBP to calculate the maximum allowable density for a site where there is no density standard in the zoning district, and to determine the number of units in the proposed project, which is the number of base project units plus the number of density bonus units that can be added according to the percentage of BMR units proposed, per Government Code, Section 65915(f).

Base Project Units [a]	Qualifying Units	Percent Density Bonus	Number of Density Bonus Units [a]	Proposed Project Units [a]
120	36 [18 VLI (15% of Base) + 18 MI (15% of Base)]	100	120	240

Notes:

a. Pursuant to Government Code 65915(q), all unit calculations are rounded up to the next whole number.

Abbreviations: % = percent

Concession and Waivers Pursuant to State Density Bonus Law (CA Govt. Code Section 65915)

The project is entitled to 3 concessions (or incentives) under Government Code Section 65915(d), and an unlimited number of waivers under Section 65915(e).

A **concession** is a modification of a development standard that reduces the cost of providing affordable housing. The applicant is requesting three concessions for the project: exemption from the "Apprenticeship Requirements" and from the "Health Care Expenditures" in the Establishing Healthcare and Apprenticeship Standards for Private Development ordinance, and Bird Safe Building requirements.

The City may only deny the concession if it finds that the concession would have a specific adverse impact upon public health and safety[2], or the physical environment, or on any real property listed in the California Register of Historical Resources, and there is no feasible method to satisfactorily mitigate or avoid the specific adverse impact without rendering the development unaffordable to low-income, very-low income, and moderate-income households, or if the concession would be contrary to State or Federal law. Staff believe such a finding cannot be made.

A waiver is a modification of a development standard that would otherwise physically preclude the construction of the project with the permitted density bonus and concessions. The applicant is requesting waivers from the following development standards: Setbacks, Usable Open Space, Usable Open Space landscaped area, building height, building's width over 120 feet in height and Projection Above Height Limit.

The City may only deny the waivers if it finds that the waivers would have a specific adverse impact upon public health and safety[3], or the physical environment, or on any real property listed in the California Register of Historical Resources, and there is no feasible method to satisfactorily mitigate or avoid the specific adverse impact without rendering the development unaffordable to low-income, very-low income, and moderate-income households, or if the waiver would be contrary to State or Federal law. Staff believe such a finding cannot be made.

Environmental Review

It is staff's recommendation to the Zoning Adjustments Board (ZAB) that the project is categorically exempt from the provisions of the California Environmental Quality Act (CEQA, Public Resources Code Section

[2] A "specific, adverse impact" means "a significant, quantifiable, direct, and unavoidable impact, based on objective, identified written public health or safety standards, policies, or conditions as they existed on the date the application was deemed complete."

[3] See footnote 2.

21000, et seq. and California Code of Regulations, Section 15000, et seq.) pursuant to Section 15332 ("Infill Development Project") of the CEQA Guidelines. The determination is made by ZAB. Specifically:

• The project is consistent with the applicable general plan designation and all applicable general plan policies as well as with applicable zoning designation and regulations.
• The project site is within city limits on a project site of fewer than five acres that is substantially surrounded by urban uses.
• The project site has no value as habitat for endangered, rare or threatened species.
• Approval of the project would not result in any significant effects relating to traffic, noise, air quality, or water quality.
• The site can be adequately served by all required utilities and public services.

Additionally, none of the exceptions to eligibility for a categorical exemption as listed under CEQA Guidelines Section 15300.2, apply to the project. The project is not located in an environmentally sensitive area; the cumulative impact of successive projects of the same type in the same place over time would not be significant; there are no "unusual circumstances" at the project site that would result in significant environmental effects; there are no designated scenic highways in the City of Berkeley and the project site is not in view of a state scenic highway; the site is not included on a list compiled pursuant to Section 65962.5 of the Government Code; and the project would not result in a substantial adverse change in the significance of a historical resource.

ADVISORY BODY REVIEW

Design Review Committee (DRC) Review: Preliminary Design Review

The Design Review Committee (DRC), conducted Preliminary Design Review at a meeting held on October 16, 2025 where it forwarded a favorable recommendation to the ZAB and provided the following direction for Final Design Review (FDR): *MOTION (Muszynski, Woo) VOTE (5-0-0-2) Gaffney, Tam - absent.*

Recommendations

Site Design / Neighborhood Context

- *West facade is most visible when traveling east on University Avenue - continue to develop this facade so not so static.*
- *Recommend some ground floor commercial space with some reorganization of the lobby space.*
- *Ground floor facade needs more warmth and interest and should feel more local.*

Exterior Finishes

- *Continue to develop color palette for FDR and consider adding more color. Terra cotta color proposed appears to be successful.*

Landscaping

- *Consider an additional outdoor area on roof at northwest corner, partially covered for more variety.*

- *Vary seating in lounge area and outdoor open space.*
- *Recommend more street trees where possible.*

Building Design / Details

- *Consider windows in bedrooms wherever possible.*
- *Minimize noise with parking lifts. Report on this at FDR.*
- *Consider parapet wall with a smaller glass segment for a stronger visual top.*
- *Consider thinner band at top of facade, not bottom, for a stronger presence.*
- *There was a strong objection to a concession to waive bird safe requirements.*
- *Recommend amenity space throughout floors, not just on the roof and ground floor.*
- *Glass railing at roof should be bird safe.*
- *Recommend operable windows, and larger where possible*

Landmarks Preservation Commission Review: Demolition Referral

The project would demolish two commercial buildings that are over 40 years old. The Historic Resource Evaluation (HRE) for the subject property was completed by Left Coast Architectural History on November 6, 2024 and determined that the building proposed for demolition does not meet the criteria for the California Register or a City of Berkeley Landmark or Structure of Merit. Pursuant to BMC Section 23.326.070(C), the proposed demolition was referred to the LPC for review prior to the consideration of the Use Permit. The LPC reviewed the demolition referral on September 4, 2024, and took no action.

POLICY CONSISTENCY

Housing Accountability Act

Pursuant to the Housing Accountability Act (HAA), California Government Code Section 65589.5(j), when a proposed housing development complies with the applicable, objective general plan and zoning standards, but a local agency proposes to deny the project or approve it only if the density is reduced, the agency must base its decision on written findings supported by substantial evidence that:

1. The development would have a specific adverse impact on public health or safety[4] unless disapproved, or approved at a lower density; and

2. There is no feasible method to satisfactorily mitigate or avoid the specific adverse impact, other than the disapproval, or approval at a lower density.

The project is a "housing development project" consisting of a residential only building. The Base Project includes Use Permits and/or Administrative Use Permits to modify height, setbacks and rooftop equipment allowances, and complies with applicable, objective general plan and zoning standards. Government Code Section 65589.5(j)(3) provides that a request for a density bonus "shall not constitute a valid basis on which to find a proposed housing development project is inconsistent, not in compliance, or not in conformity, with an applicable plan, program, policy, ordinance, standard, requirement, or other similar provision specified

[4] See footnote 2.

in this subdivision." Therefore, the City may not deny the Base Project or density bonus request or reduce the density with respect to those units without basing its decision on the written findings under Section 65589.5(j), above.

While the project may include other Use Permits or Administrative Use Permits to modify standards not associated with the base project, there are no objective criteria in the findings therefore the project still complies with the HAA. The ZAB has the discretion to approve, deny, or modify the request according to the zoning findings, provided the action does not reduce the project density or effectively deny the project by making it infeasible, unless the ZAB is also able to make the required findings for denial set forth under Section 65589.5(j), above.

Staff is not aware of specific adverse impacts that could occur with the construction of the project.

Housing Crisis Act of 2019 – Senate Bill (SB) 330

The Housing Crisis Act, also known as Senate Bill 330, seeks to boost homebuilding throughout the State with a focus on urbanized zones by expediting the approval process for and suspending or eliminating restrictions on housing development. A "housing development project" can include any of the following: residential units only; mixed use consisting of residential and nonresidential uses in which at least two-thirds of the square-footage is designated residential, and transitional or supportive housing. Sections of SB 330 that apply to the proposed project include the following:

1. **Government Code Section 65905.5(a)** states that if a proposed housing development project complies with the applicable, objective general plan and zoning standards in affect at the time an application is deemed complete, then the city shall not conduct more than five hearings in connection with the approval of that housing development project. This includes all public hearings in connection with the approval of the housing development project and any continuances of such public hearings. The City must consider and either approve or disapprove the project at any of the five hearings consistent with applicable timelines under the Permit Streamlining Act (Chapter 4.5 (commencing with Section 65920)).

   November 13, 2025, ZAB hearing represents the third public hearing for the proposed project since the project was deemed complete. The City can hold two additional public hearings on this project, if needed including any possible appeal to the City Council.

2. **Government Code Section 65913.10(a)** requires that the City determine whether the proposed development project site is a historic site at the time the application for the housing development project is deemed complete. The determination as to whether the parcel is a historic site must remain valid during the pendency of the housing development project, unless any archaeological, paleontological, or tribal cultural resources are encountered during any grading, site disturbance, or building alteration activities. Based on the conclusion provided on the Historic Resource Analysis prepared by Left Coast Architectural History dated November 6, 2024, the property at 2029-2039 University Avenue does not appear to be eligible for listing the California Register of Historical Resources or as a City of Berkeley Landmark or Structure of Merit. Therefore, it does not qualify as a historic resource for the purposes of the California Environmental Quality Act (CEQA).

   The project's SB 330 Preliminary Application(#PLN2024-0069) which vests local ordinances, policies, and standards, as well as the historic resource status of the site was complete on January 9, 2025. This means the housing development is vested under the provisions of SB330 with no historical designation status under the local register and therefore, the City will be precluded from imposing preservation-related conditions on the housing development project if it is approved.

3. **Government Code Section 65950(a)(5)** requires a public agency to approve or disapprove a project within 60 days from the determination that the project is exempt from the CEQA. At the November 13, 2025 public hearing, the application must be approved or disapproved by January 12, 2026.

   The project is scheduled for review by the Zoning Adjustments Board (ZAB) on November 13, 2025, at which time the Board may take action to approve, deny, or continue the application. If the Board votes to approve or deny the project, that decision will become final at the end of the 14-day appeal period, which begins once the ZAB Notice of Decision is issued—typically within one week of the hearing. If no appeal is filed during that period, the decision becomes effective and final. This timeline ensures that a final determination is made prior to the 60-day deadline, by January 12, 2026 deadline.

General Plan Consistency

The 2002 General Plan contains several policies applicable to the project, including the following:

1. **Policy LU-3 Infill Development:** Encourage infill development that is architecturally and environmentally sensitive, embodies principles of sustainable planning and construction, and is compatible with neighboring land uses and architectural design and scale.

   Evidence: The project would be compliant with the General Plan's Infill Development policy because it would repurpose an underutilized Site, with a residential project in a neighborhood that consists of both residential and commercial uses and designed to not conflict with the existing architectural character.

2. **Policy LU-7 Neighborhood Commercial Areas:** Require that new development be consistent with zoning standards and compatible with the scale, historic character, and surrounding uses in the area.

   Evidence: The project would be compatible with the General Plan's Neighborhood Commercial Area policy because the proposed residential use is compatible with the existing uses in the neighborhood, and a building design that does not conflict with scale or the historic character of the neighborhood.

3. **Policy UD-24 Area Character**: Regulate new construction and alterations to ensure that they are truly compatible with and, where feasible, reinforce the desirable design characteristics of the particular area they are in.

   Evidence: The project would be compatible with surrounding land uses, which consists primarily of Avenue Commercial and Downtown Mixed-use uses, featuring a diverse mix of commercial buildings containing various retail, dining establishments and residential uses. The surrounding neighborhoods consist of a mix of multi-family residences and commercial establishments. The project would reinforce the City's effort to redevelop underutilized sites in a way that would increase the quality of the built environment and provide new housing. The project would further improve the neighborhood character and quality of life by bringing in new residents and new business patrons along University Avenue in an area served by transit.

4. **Policy LU-23 Transit-Oriented Development:** Encourage and maintain zoning that allows greater commercial and residential density and reduced residential parking requirements in areas with above-average transit service such as the Elmwood District.

   Evidence: The project would help to encourage transit use and reduce greenhouse gas emissions by constructing additional housing in close proximity to transit, jobs, and basic goods and services.

5. **Policy LU-26 Neighborhood Quality of Life:** Maintain and improve High Density Residential and Avenue Commercial areas as pedestrian-friendly, visually attractive areas and ensure that Neighborhood Commercial areas fully serve neighborhood needs.

   Evidence: The construction of new high-density residential buildings underutilized Housing Opportunity Site provides much-needed housing while maintaining the character and vibrancy of the neighborhood.

6. **Policy H-19 Regional Housing Needs:** Encourage adequate housing production to meet City needs and the City's share of regional housing needs.

   Evidence: The project would provide 240 dwelling units, increasing the City's housing supply by adding new dwelling units in close proximity to goods, services and transit.

Attachments

1. Tables: Table 1: Project Chronology, Table 2: Special Characteristics, Table 3: Development Standards
2. Draft Findings
3. Conditions of Approval
4. Project Plans dated October 2, 2025
5. Downtown Area Plan MMRP
6. Notice of Public Hearing
7. Public Correspondence

Attachment 1

Table 1-3: Project Chronology, Special Characteristics, Development Standards

Table 1: Project Chronology

Date	Action
December 10, 2024	SB330 Preliminary Application Submitted
December 19, 2024	Use Permit Application submitted
January 9, 2025	SB330 Preliminary Application Complete
May 22, 2025	Use Permit Application Complete
May 22 to July 31, 2025	Application Processing
September 4, 2025	LPC demolition referral hearing/LPC took no action
October 16, 2025	Design Review Committee (DRC) review
October 30, 2025	Public hearing notices for ZAB Hearing on November 13, 2025 mailed/posted
November 13, 2025	ZAB Hearing

Notes:
a. Application processing reflects the project compliance review, including CEQA if applicable, after the application is deemed complete. Submittals are reviewed within 30 days of receipt, pursuant to the Permit Streamlining Act.

Table 2: Special Characteristics

Characteristic	Applicability	Explanation
Affordable Child Care Fee for qualifying non-residential projects (Per Resolution 66,618-N.S.)	No	This fee applies to net newly constructed nonresidential gross floor area over 7,500 square feet. The project does not include nonresidential gross floor area; therefore, this fee does not apply.
Affordable Housing Fee for qualifying non-residential projects (Per Resolution 66,617-N.S.)		
Affordable / Inclusionary Housing Requirements (BMC Chapter 23.328)	Yes	The project would provide more than 5,000 square feet of residential unit floor area and is part of a larger housing development project, therefore inclusionary housing provisions would apply. The project is a housing development project, as defined in BMC 23.328.020, and would provide at least 20 percent Below Market Rate (BMR) residential units. The project as a whole would provide 36 Below Market Rate (BMR) units including 18 Very Low-Income (VLI) and 18 Moderate-Income (MI) units.
Alcohol Sales/Service	No	The project is residential only and does not offer Alcoholic Beverage Service of distilled spirits, beer and wine.

Characteristic	Applicability	Explanation
Bird Safe Buildings (BMC Section 23.304.150)	No	The project is subject to these provisions because the proposed building meet the building size (10,000 square feet or greater) or height requirements (average of 35) which would trigger these requirements. However, as one of the three Concession this project is entitled to, it is requesting an Exemption from the Bird Safe Building requirements in BMC Section 23.304.150.
Coast Live Oak Trees (BMC Chapter 6.52)	No	There is no Coast Live Oak (*Quercus agrifolia*) tree on the project site.
Creeks	No	No creek or culvert, as defined by BMC Chapter 17.08, exists on or within 30 feet of the project site.
Density Bonus	Yes	The project would provide 18 Very Low-Income units, 18 Moderate Income units or 30 percent of the Base Project units, and qualifies for a 100 percent density bonus, or 120 bonus units. See Section III.B for discussion.
Hard Hats (BMC Chapter 13.107)	No	Pursuant to BMC Chapter 13.107 "Establishing Healthcare and Apprenticeship Standards for Private Development" projects within City limits consisting of construction of either a new building, addition to an existing building, alteration of existing floor area, or demolition of 50,000 square feet or more of floor area shall be subject to the requirements of this Chapter. However, the application utilizes two out of the three concessions that the project is entitled to, to be exempt from the two provisions of this requirement (Healthcare and Apprenticeship Standards for Private Development).
Historic Resources	No	The existing building is more than 40 years old. The historic resource evaluation (HRE) for the subject property was completed by Left Coast Architectural History on November 6, 2024 and determined that the building proposed for demolition does not meet the criteria for the California Register or a City of Berkeley Landmark or Structure of Merit. Pursuant to BMC Section 23.326.070(C), the proposed demolition was referred to the LPC for review prior to the consideration of the Use Permit. The LPC reviewed the demolition referral on September 4, 2024, and took no action.

Characteristic	Applicability	Explanation
Housing Accountability Act (HAA) (Gov't Code Section 65589.5(j))	Yes	The project meets the definition of a "Housing Development Project" per Government Code Section 65589.5(h)(2)[b]. The project complies with applicable, objective general plan and zoning standards, and thus section (j) of the Housing Accountability Act does apply, and the project cannot be denied at the density proposed unless the findings for denial can be made.
Housing Crisis Act of 2019 (SB 330)	Yes	The project meets the definition of a "Housing Development Project" per Government Code Section 65589.5(h)(2).b See Housing Crisis Act of 2019 – Senate Bill (SB) 330 of this report for additional discussion on the sections of SB 330 that apply to the project.
Opportunity Sites	Yes	2029 University Avenue is a 0.28 acre lot currently developed with a 2-story 9,401 square-foot non-residential building and a parking structure. It was identified as an opportunity site and is listed in the 2023-2031 Housing Element Update.
Public Art	Yes	Per BMC Chapter 23.316.020(B)(1), Percentage For Public Art on Private Projects applies to new multifamily residential projects of five or more dwelling units.
Rent Controlled Units	No	The project would not involve demolition of rent controlled dwelling units.
Residential Preferred Parking (RPP)	Yes	The site is located in RPP zone "E". However, the project is not eligible for RPP permits per BMC Section 14.72.080(C)(1) as no permits shall be issued to residents in newly constructed residential units.
Seismic Hazards (SHMA)	No	The project site is not located within an area susceptible to landslide/liquefaction/fault rupture as shown on the State Seismic Hazard Zones map[c].
Soil/Groundwater Contamination	No	The project site is not on the Cortese List [d], and Phase I report was prepared. Standard Conditions of Approval related to hazardous materials would apply.
Transit	Yes	The project site is located less than 100 feet to bus stops with service to several intersecting major bus routes, including AC Transit Lines 27, 51B,52, 604, 88, 800

Characteristic	Applicability	Explanation
Notes: a. BMC 23.328.020(E) defines a "Housing Development Project" for purposes of inclusionary housing requirements as “a development project, including a Mixed-Use Residential project involving the new construction of at least one Residential Unit. Projects with one or more buildings or projects including multiple contiguous parcels under common ownership or control shall be considered as a sole Housing Development Project and not as individual projects. [b] Government Code Section 65589.5(h)(2) “Housing development project” means a use consisting of any of the following: (A) residential units only, (B) mixed-use developments consisting of residential and nonresidential uses in which at least two-thirds of the square footage is designated for residential use, and (C) transitional or supportive housing. Government Code Section 65905.5(b)(3)(C) “Housing development project” includes a proposal to construct a single dwelling unit. This subparagraph shall not affect the interpretation of the scope of paragraph (2) of subdivision (h) of Section 65589.5. c. California Department of Conservation. DOC Maps: Geologic Hazards. Available: https://maps.conservation.ca.gov/geologichazards/ d. Cortese List is an annually updated list of hazardous materials sites complied pursuant Government Code Section 65962.5.		

Table 3: C-DMU (Downtown Mixed-Use District) Development Standards BMC Sections 23.204.130(E) and 23.322.090(A)(2) Parking and Loading

Standard		Existing	Proposed Total	Permitted/ Required
Lot Area (sq. ft.)		12,385	Same	N/A
Gross Floor Area (sq. ft.)		9,401	190,830	N/A
Commercial Floor Area		9,401	0	N/A
Residential Floor Area		0	190,830	N/A
Floor Area Ratio		0.92	15.41	N/A
Dwelling Units	Total	0	240	N/A
Building Height (ft. - in.)	Maximum	21	256 + 5-foot parapet	75 ft. + 5 ft. 40' min./60' max. (75' max. w/use permit, 5' max. parapet by right)
	Stories	1	23	N/A
Building Setbacks (ft. - in.)	Front (south) University Avenue	0	0	0'–5' (bldg. ht.≤20') 0' (bldg. ht.>20' ≤75') 15' (bldg. ht.>75')
	Interior Side (west) from 0'-65' from frontage	0	10'	0' (bldg. ht.≤75') 5' (bldg. ht.>75' ≤120') 15' (bldg. ht.>120')
	Interior Side (west) above 65'	0	10'	0' (bldg. ht.≤75') 5' (bldg. ht.>75' ≤120') 15' (bldg. ht.>120')
	Interior Side (east) from 0'-65' from frontage	0	0'-10'	0' (bldg. ht.≤75') 5' (bldg. ht.>75' ≤120') 15' (bldg. ht.>120')
	Interior Side (east) above 65'	0	10'	0' (bldg. ht.≤75') 5' (bldg. ht.>75' ≤120') 15' (bldg. ht.>120')
	Rear (north)	0	0'-10'	0' (bldg. ht.≤20') 5' (bldg. ht.>20' ≤75') 15' (bldg. ht.>75')
Diagonal Dimension		N/A	139'-6"	120'(bldg. ht.>120')
Usable Open Space (sq. ft.)		0	2,055	80 sq. ft. per unit (19,200 sq. ft.)
Lot Coverage (%)		54	91	N/A
Commercial Automobile Parking		10	0	N/A[3]
Residential Automobile Parking		0	29	0 min./120 max.
	Residential Bike Short Term	0	8	7 (1 space/40 bedrooms)

Standard		Existing	Proposed Total	Permitted/ Required
	Residential Bike Long Term	0	167	94 (1 space per 3 bedrooms)

[1] Use permits to allow height up to 75 feet are included in the Base Project for the calculation of the density bonus, and are not requested waivers. Additional height beyond 75 feet is being requested as a waiver.
[2] The use permit to allow reduced setbacks up to 75 feet building height is included in the Base Project for the calculation of the density bonus, and is not a requested waiver. Setback reductions above 75 feet is being requested as a waiver.
[3] AB2097: , effective January 1, 2023, prohibits local jurisdictions from requiring minimum parking for most projects within 0.5 mile of a Major Transit Stop.

_____ = Concession or Waiver requested to modify the district standard

Abbreviations: sq. ft. = square feet; max. = maximum; min. = minimum; n/a = not applicable; % = percent; avg. = average, ft = feet (’), in. = inches (”)

LAND USE PLANNING

Zoning Adjustments Board Findings

APP # ZP2024-0181

November 13, 2025

Use Permit for a Project at 2029 University Avenue (Multifamily)

Project Facts	Project Description:
Applicant: Rhoades Planning Group **Property Owner:** Mohammad Talai & Kokab Talai **Project Address:** 2029 University Avenue **General Plan:** DT (Downtown Mixed-Use) **Area Plan:** Downtown Area Plan **Zoning:** C-DMU Outer Core (Downtown Mixed-Use district) **Site Size:** 12,385 square feet (0.28 acre) **CEQA:** Section 15332 ("In-Fill Development Projects") **Application Submittal Date:** December 19, 2024	**Use Permit #ZP2024-0181 to demolish an existing two-story commercial building and a ten-car garage structure on a 12,385-square-foot lot and to construct a 23-story (256-feet-tall plus a 5-foot parapet) approximately 190,830-square-foot residential building containing 240 dwelling units including 18 Very Low-Income (VLI), and 18 Moderate Income (MI) units for a 100% density bonus. The proposed project provides 29 off-street parking spaces, 167 Long-term and 8 Short-Term bike parking spaces.** **Zoning Permits Requested:**

SB330 Pre-Application Vest Date: January 9, 2025 **Use Permit Application Completion Date:** May 22, 2025 **Project Planner:** Nilu Karimzadegan	1. **Demolition.** BMC Section 23.326.070(A) **"Demolitions of Non-Residential Buildings"** to demolish a non-residential building (UPPH)* 2. **New Construction.** BMC Section 23.204.020 (A) **"Allowed Land Uses"** to construct a new multi-family building (UPPH). 3. **New Floor Area.** BMC Section 23.204.030(A)(1) **"Floor Area Permit Requirements"** to create any residential addition within the within the C-DMU (UPPH). 4. **Height**. BMC Section 23.204.130(E)(1)(a) **"Height Limits"** to increase the maximum building height limit to 75' (plus 5' parapet, by right) (UPPH). 5. **Setbacks.** BMC Section 23.204.130(E)(3)(b) "**Modifications to Standards"** to modify front, side, and rear setback requirements (UPPH). 6. **Projections Above Height Limits.** BMC Section 23. 304.050 **"Allowed Projections Above Height Limit "**to allow for Projections Above Height Limit (AUP)
	Density Bonus:
	Waivers 1. **Usable Open Space**. Waiver of BMC Section 23.204.140(E)(4) for providing 2,055 square feet of Usable Open Space, where 19,200 square feet is required. 2. **Landscaped Usable Open Space.** Waiver of BMC Section 23.304.90 for Usable Open Space landscaped area to be 27 (0.0014%) square feet where 7,680 square feet (40%) is required. 3. **Height.** Waiver of BMC Section 23.204130(E)(1)(a) to exceed building height limits—to be 256 feet, plus a 5-foot parapet while 75 feet (plus 5-foot parapet by right) is the allowable height with a Use Permit. 4. **Setbacks.** Waiver of BMC Section 23.204.130(E) to reduce the front side setback requirement to 0 feet, where 15 feet is the minimum, between 76 to 120 feet in height. 5. **Setbacks.** Waiver of BMC Section 23.204.130(E) to reduce the interior side setback requirement on the Floors 3 to 22 to 10 feet, where 15 feet is the minimum, between 76 to 120 feet over 65 feet from lot frontage. 6. **Setbacks.** Waiver of BMC Section 23.204.130(E) to reduce the rear setback requirement to 6.5 feet on the Floor 3-22, where 15 feet is the minimum, between 76 to 120 feet in height.

	7. **Setbacks.** Waiver of BMC Section 23.204.130(E) to reduce the rear setback requirement to 6.5 feet on the Floor 3-22, where 15 feet is the minimum, over 120 feet in height. 8. **Building's width.** Waiver of BMC Section 23.204.130(E)(3)(d) for the building's width over 120 feet of height, to be 139 feet, 6 inches at the widest point (on the diagonal in plan review) where maximum width allowed is 120 feet. 9. **Projections Above Height Limits.** Waiver of BMC Section 23. 304.050 "Allowed Projections Above Height Limit "to allow for Projections Above Height Limit (AUP) **Concessions** 1. **Concession.** Exemption from the **"Apprenticeship Requirements"** in establishing Healthcare and Apprenticeship Standards for Private Development, as required by BMC Section 13.107.040 2. **Concession.** Exemption from the **"Health Care Expenditures"** in establishing Healthcare and Apprenticeship Standards for Private Development, as required by BMC Section 13.107.050 3. **Concession.** Exemption from the "**Bird Safe Building"** requirement as required by BMC 23.304.150
	Staff Recommendation:
	Staff recommends that the Zoning Adjustments Board (ZAB) determine that the project is categorically exempt from the provisions of the California Environmental Quality Act (CEQA, Public Resources Code Section 21000, et seq. and California Code of Regulations, Section15000, et seq.) pursuant to CEQA Guidelines Section 15332 ("In-Fill Development Projects") and approve ZP2025-0181 pursuant to Section 23.406.040(D) "Use Permits" and subject to the attached Findings and Conditions of Approval.

I. CEQA FINDINGS

As required by CEQA Section 15332 ("Infill Development Project") of the CEQA Guidelines, the ZAB finds that this project is categorically exempt from the provisions of the California Environmental Quality Act (CEQA, Public Resources Code Section 21000, et seq. and California Code of Regulations, Section 15000, et seq.) because:

- The project is consistent with the applicable general plan designation and all applicable general plan policies as well as with applicable zoning designation and regulations.
- The project site is within city limits on a project site of fewer than five acres that is substantially surrounded by urban uses.
- The project site has no value as habitat for endangered, rare or threatened species.
- Approval of the project would not result in any significant effects relating to traffic, noise, air quality, or water quality.
- The site can be adequately served by all required utilities and public services.

Additionally, none of the exceptions to eligibility for a categorical exemption as listed under CEQA Guidelines Section 15300.2, apply to the project.

Evidence: Though the project is located within the City's Environment Management Area (EMA), which are areas in the City of Berkeley known or suspected to have groundwater contamination, it is not located in an environmentally sensitive area; the cumulative impact of successive projects of the same type in the same place over time will not be significant; there are no "unusual circumstances" at the project site that will result in significant environmental effects; there are no designated scenic highways in the City of Berkeley and the project site is not in view of a state scenic highway; the site is not included on a list compiled pursuant to Section 65962.5 of the Government Code; and the project would not result in a substantial adverse change in the significance of a historical resource.

Prior to making the CEQA determination for the project, staff reviewed all of the evidence in the record, including the project application materials, plans and technical reports including Air Quality Analysis, Noise impacts Analysis, Water Quality Memorandum, Historic Resource Evaluation and Phase I Analysis.

Historic Resource Evaluation prepared by Left Coast Architectural History, dated October 18, 2023 concluded that based on their evaluation, the property is not historically significant at either the local or State level and therefore does not qualify as a historic resource for the purposes of the California Environmental Quality Act.

II. FINDINGS FOR APPROVAL

1) As required by **BMC Section 23.406.040 (E)(1)** ***"Findings for Approval"***, the ZAB finds that the the proposed project or use:

(a) Will not be detrimental to the health, safety, peace, morals, comfort, or general welfare of persons residing or visiting in the area or neighborhood of the proposed use;

Evidence: The project is consistent with all applicable C-DMU Outer Core District standards and qualifies for concessions and waivers for the listed district standards granted pursuant to State Density Bonus, Government Code, Section 65915.

(b) Will not be detrimental or injurious to property and improvements of the adjacent properties, the surrounding area or neighborhood, or to the general welfare of the City.

Evidence: The project will not be detrimental or injurious to adjacent properties, surrounding improvements, the neighborhood, or the general welfare of the city, it will enhance the immediate and surrounding areas by replacing an underutilized Housing Opportunity Site with a new development consisting of 240 units. This includes a significant affordable housing component: 18 units for Very Low-Income (VLI) households, and 18 for Moderate-Income (MI) households. By substantially increasing the housing supply and providing a range of affordability levels, the project contributes meaningfully to both local and regional housing needs. Additionally, the project complies with all applicable state and local objective planning standards.

Sunlight: The additional height above the district limits (75 feet with Use Permit plus 5 feet by-right parapet) from the density bonus will cast shadows in the affected directions further than if the project were limited to the base district height standards. The proposal will include waivers for additional height beyond the district height limits to accommodate the density bonus units and allow a 256-foot-tall (plus 5-foot parapet), 23-story building. Overall, the shadow impacts from the project will be reasonable and not detrimental.

According to the shadow studies submitted for the project, new shadow impacts will occur: a) in the winter months in the hours of after sunrise on the residential buildings on the north-west, around noon on the residential buildings on the north and in the hours of before sunset on the residential buildings on the north and north-east ; b) in the summer months in the hours of after sunrise on the residential buildings on the west, in the hours around noon on the residential buildings on the north and in the hours before sunset on the residential buildings on the east and southeast; and c) at the time of application preparation (March) in the hours of after sunrise on the residential buildings on the north-west, around noon on the residential buildings on the north, and in the hours of before sunset on the residential buildings on east. All other new shadows will impact non-residential buildings in the vicinity. The extent of the new shadow impact from the project on the site's adjacent areas will be limited to a few hours of the day during certain times of the year, will not be unreasonable for a development in the dense, Downtown Area plan that allows building heights up to 120 feet with 0 to 15-foot setbacks from property lines depending on the height and distance to lot frontage.

2) As required by **BMC Section 23.406.040 (E)(2)** ***"Findings for Approval",*** to approve the Use Permit, the ZAB must also make any other Use Permit findings specifically required by the Zoning Ordinance for the proposed project:

a) Pursuant to **BMC Section 23.326.070(D) "Demolition of Non-residential Buildings"** A Use Permit or an AUP for demolition of a main building used for non-residential purposes on any lot or an accessory building located on a lot in a non-residential district may be approved only if the ZAB or the Zoning Officer finds that:

1. The demolition will not be materially detrimental to the commercial needs and public interest of any affected neighborhood or the City of Berkeley; and

2. The demolition:

(a) Is required to allow a proposed new building or other proposed new use;

(b) Will remove a building which is unusable for activities which are compatible with the purposes of the district in which it is located or which is infeasible to modify for such uses;

(c) Will remove a structure which represents an uninhabitable attractive nuisance to the public; or

(d) Is required for the furtherance of specific plans or projects sponsored by the City of Berkeley or other local district or authority upon a demonstration by the applicant that it would be infeasible to obtain prior or concurrent approval for the new construction or new use. (Ord. 7924-NS § 1, 2024: Ord. 7787-NS § 2 (Exh. A), 2021)

Evidence: The proposed demolition is necessary to facilitate the construction of a new residential development consisting of 240 units on a designated Opportunity Site. This new use supports the City of Berkeley's housing goals and aligns with the public interest by contributing to the supply of housing in a high-priority area. The existing structure must be removed to accommodate the proposed project, satisfying the requirement that demolition is necessary to allow a new building or use, as outlined in Section 23.326.070(D)(2)(a).

b) As required by **Government Code Section 65915 (State Density Bonus),** the Zoning Adjustments Board finds that:

Under the City's methodology for implementing density bonuses, the base project consists of 120 units. The project will provide at least and 18 Very Low-Income (VLI) and 18 Moderate-Income (MI) BMR units on site qualifying units in the 120-unit base project, as more fully set forth in Condition "Number of Below Market Rate Units". The project is entitled to a density increase of 100 percent over the otherwise maximum allowable residential density under the Zoning Ordinance and General Plan Land Use Element, under the requirements of Government Code Section 65915(b) and (f), plus three concessions or incentives. This equates to a density bonus of up to 100% or 120 units above the base project, for a total of up to 240 units.

i. In accordance with Government Code Section 65915(d) and (k), the Zoning Adjustments Board hereby grants the following concessions in order to provide for affordable housing costs:

- **Concession 1.** Exemption from the Healthcare and Apprenticeship Standards for Private Development as required by BMC Section 13.107
- **Concession 2.** Exemption from the Prevailing Wage requirements as required by BMC Section 13.108A
- **Concession 3.** Exemption from the Bird Safe Building reequipments as required by BMC 23.304.150

In accordance with Government Code Section 65915(d), in order to allow construction of the proposed project with the density permitted under State law, the Zoning Adjustments Board grants the following concessions and finds that the approval of the concessions is required to provide for affordable rents, as provided in Government Code Section 65915(d)(1)(A) because: 1) approval of the concession would result in identifiable and actual cost reduction; 2) approval of the concession would not have a specific adverse impact upon public health and safety, or the physical environment, or on any real property listed in the California Register of Historical Resources; and 3) would not be contrary to State or Federal law.

ii. In accordance with Government Code Section 65915(e) the Zoning Adjustments Board hereby grants the following waivers to modify development standards as necessary to accommodate these density bonus units.

- **Usable Open Space**. Waiver of BMC Section 23.204.140(E)(4) for providing 2,055 square feet of Usable Open Space, where 19,200 square feet is required.
- **Landscaped Usable Open Space.** Waiver of BMC Section 23.304.90 for Usable Open Space landscaped area to be 27(0.0014%) square feet where 7,680 square feet (40%) is required.
- **Height.** Waiver of BMC Section 23.204130(E)(1)(a) to exceed building height limits—to be 256 feet, plus a 5-foot parapet while 75 ft. (plus 5-foot parapet by right) is the allowable height with a Use Permit.

- **Setbacks.** Waiver of BMC Section 23.204.130(E) to reduce the front side setback requirement to 0 feet, where 15 feet is the minimum, between 76 to 120 in height.
- **Setbacks.** Waiver of BMC Section 23.204.130(E) to reduce the interior side setback requirement on the Floors 3 to 22 to 10 feet, where 15 feet is the minimum, between 76 to 120 feet over 65 feet from lot frontage.
- **Setbacks.** Waiver of BMC Section 23.204.130(E) to reduce the rear setback requirement to 6.5 feet on the Floor 3-22, where 15 feet is the minimum, between 76 to 120 feet in height.
- **Setbacks.** Waiver of BMC Section 23.204.130(E) to reduce the rear setback requirement to 6.5 feet on the Floor 3-22, where 15 feet is the minimum, over 120 feet in height.
- **Building's width.** Waiver of BMC Section 23.204.130(E)(3)(d) for the building's width over 120 feet of height, to be 139'-6" at the widest point (on the diagonal in plan review) where maximum width allowed is 120 feet.
- **Projections Above Height Limits.** Waiver of BMC Section 23. 304.050 **"Allowed Projections Above Height Limit "**to allow for Projections Above Height Limit (AUP)

In accordance with Government Code Section 65915(e), in order to allow construction of the proposed project with the density permitted under State law, the Zoning Adjustments Board finds that the approval of waivers is required 1) to construct the proposed project at the density permitted under State law; 2) approval of requested waivers will not have a specific adverse impact upon public health and safety, or the physical environment, or on any real property listed in the California Register of Historical Resources; and 3) approval of the requested waivers will not be contrary to State or Federal law.

c) As required by the **Housing Accountability Act, Government Code Section 65589.5(j),** when a proposed housing development complies with applicable, objective general plan and zoning standards, a local agency may not deny the project or approve it with reduced density unless the agency makes written findings supported by substantial evidence that: (1) the development would have a specific adverse impact on public health or safety unless disapproved or approved at a lower density; and (2) there is no feasible method to satisfactorily mitigate or avoid the specific adverse impact, other than the disapproval or approval at a lower density.

Evidence: The project includes construction of "housing development project" with at least two-thirds of the floor area in residential use. Because the project complies with applicable, objective general plan and zoning standards, Section 65589.5(j) does apply to this project. No significant, quantifiable, direct and unavoidable impacts, based on objective, identified written public health or safety standards, polices, or conditions, have been identified.

3) As required by **BMC Section 23.406.040 (E)(3)** ***"Findings for Approval",*** the ZAB considers the following (a and b) in making findings:

(a) The proposed land use

Evidence: The proposed land use meets the findings for approval because the project's residential use is consistent with the purposes of the Downtown Mixed-Use areas as outlined in the General Plan's Land Use Element. This identifies the need to provide high-density residential development and residential units to meet the housing needs of the City of Berkeley on a transit-served site contributing to local and regional housing needs with the inclusion of applicable waivers and concessions allowed under the State Density Bonus law.

(b) The structure or addition that accommodates the use.

Evidence: The proposed construction of a twenty three-story residential project with its compliant Base Project with the undelaying zoning standards will accommodate the use because it will fulfill both the district purposes and contribute to local and regional housing needs and is consistent with the development standards of the C-DMU zoning district.

4) As required by **BMC Section 23.406.040 (E)(4)** ***"Findings for Approval",*** the ZAB makes the required findings based on the circumstances existing at the time a decision is made on the application.

Evidence: The application has been reviewed based on the current zoning standards, general plan policies, environmental conditions, and site context as of the date of the decision. The project is consistent with the allowed uses outlined in the C-DMU zone. Surrounding land uses and structures surrounding the site are based on current information.

5) As required by **BMC Section 23.406.040 (E)(5)** ***"Findings for Approval",*** the ZAB shall deny a Use Permit application if it determines that it is unable to make any of the required findings

Evidence: This finding does not apply because all required findings can be made based on submitted application material, documents and staff analysis.

LAND USE PLANNING

Conditions of Approval

APP # ZP2024-0181

November 13, 2025

Use Permit for a Project at 2029 University Avenue (Multifamily)

Project Facts	Project Description:
Applicant: Rhoades Planning Group **Property Owner:** Mohammad Talai & Kokab Talai **Project Address:** 2029 University Avenue **General Plan:** DT (Downtown Mixed-Use) **Area Plan:** Downtown Area Plan **Zoning:** C-DMU Outer Core (Downtown Mixed-Use district) **Site Size:** 12,385 square feet (0.28 acre) **CEQA:** Section 15332 ("In-Fill Development Projects") **Application Submittal Date:** December 19, 2024	**Use Permit #ZP2024-0181 to demolish an existing two-story commercial building and a ten-car garage structure on a 12,385-square-foot lot and to construct a 23-story (256-feet-tall plus a 5-foot parapet) approximately 190,830-square-foot residential building containing 240 dwelling units including 18 Very Low-Income (VLI), and 18 Moderate Income (MI) units for a 100% density bonus. The proposed project provides 29 off-street parking spaces, 167 Long-term and 8 Short-Term bike parking spaces.** **Zoning Permits Requested:**

SB330 Pre-Application Vest Date: January 9, 2025 **Use Permit Application Completion Date:** May 22, 2025 **Project Planner:** Nilu Karimzadegan	1. **Demolition.** BMC Section 23.326.070(A) **"Demolitions of Non-Residential Buildings"** to demolish a non-residential building (UPPH)* 2. **New Construction.** BMC Section 23.204.020 (A) **"Allowed Land Uses"** to construct a new multi-family building (UPPH). 3. **New Floor Area.** BMC Section 23.204.030(A)(1) **"Floor Area Permit Requirements"** to create any residential addition within the within the C-DMU (UPPH). 4. **Height**. BMC Section 23.204.130(E)(1)(a) **"Height Limits"** to increase the maximum building height limit to 75' (plus 5' parapet, by right) (UPPH). 5. **Setbacks.** BMC Section 23.204.130(E)(3)(b) "**Modifications to Standards"** to modify front, side, and rear setback requirements (UPPH). 6. **Projections Above Height Limits.** BMC Section 23. 304.050 **"Allowed Projections Above Height Limit "**to allow for Projections Above Height Limit (AUP)
	Density Bonus:
	Waivers: 1. **Usable Open Space**. Waiver of BMC Section 23.204.140(E)(4) for providing 2,055 square feet of Usable Open Space, where 19,200 square feet is required. 2. **Landscaped Usable Open Space.** Waiver of BMC Section 23.304.90 for Usable Open Space landscaped area to be 27 (0.0014%) square feet where 7,680 square feet (40%) is required. 3. **Height.** Waiver of BMC Section 23.204130(E)(1)(a) to exceed building height limits—to be 256 feet, plus a 5-foot parapet while 75 feet (plus 5-foot parapet by right) is the allowable height with a Use Permit. 4. **Setbacks.** Waiver of BMC Section 23.204.130(E) to reduce the front side setback requirement to 0 feet, where 15 feet is the minimum, between 76 to 120 feet in height. 5. **Setbacks.** Waiver of BMC Section 23.204.130(E) to reduce the interior side setback requirement on the Floors 3 to 22 to 10 feet, where 15 feet is the minimum, between 76 to 120 feet over 65 feet from lot frontage. 6. **Setbacks.** Waiver of BMC Section 23.204.130(E) to reduce the rear setback requirement to 6.5 feet on the Floor 3-22,

	where 15 feet is the minimum, between 76 to 120 feet in height. 7. **Setbacks.** Waiver of BMC Section 23.204.130(E) to reduce the rear setback requirement to 6.5 feet on the Floor 3-22, where 15 feet is the minimum, over 120 feet in height. 8. **Building's width.** Waiver of BMC Section 23.204.130(E)(3)(d) for the building's width over 120 feet of height, to be 139 feet, 6 inches at the widest point (on the diagonal in plan review) where maximum width allowed is 120 feet. ~~9.~~ **Projections Above Height Limits.** Waiver of BMC Section 23. 304.050 "Allowed Projections Above Height Limit "to allow for Projections Above Height Limit (AUP) **Concessions:** 1. **Concession.** Exemption from the **"Apprenticeship Requirements"** in establishing Healthcare and Apprenticeship Standards for Private Development, as required by BMC Section 13.107.040 2. **Concession.** Exemption from the **"Health Care Expenditures**" in establishing Healthcare and Apprenticeship Standards for Private Development, as required by BMC Section 13.107.050 3. **Concession.** Exemption from the "**Bird Safe Building"** requirement as required by BMC 23.304.150
	Staff Recommendation:
	Staff recommends that the Zoning Adjustments Board (ZAB) determine that the project is categorically exempt from the provisions of the California Environmental Quality Act (CEQA, Public Resources Code Section 21000, et seq. and California Code of Regulations, Section15000, et seq.) pursuant to CEQA Guidelines Section 15332 ("In-Fill Development Projects") and approve ZP2025-0181 pursuant to Section 23.406.040(D) "Use Permits" and subject to the attached Findings and Conditions of Approval.

I. STANDARD CONDITIONS OF APPROVAL FOR ALL PROJECTS

Pursuant to Berkeley Municipal Code (BMC) Title 23 Zoning Ordinance and Title 13 Public Peace, Morals, and Welfare, the following conditions, as well as all other applicable provisions of the Zoning Ordinance, apply to this Permit:

1. **Conditions and the Downtown Mitigation Monitoring and Reporting Program Shall be Printed on Plans.** The conditions of this Permit shall be printed on the *second* sheet of each plan set submitted for a building permit pursuant to this Use Permit, under the title 'Use Permit Conditions.' *Additional sheets* may also be used if the *second* sheet is not of sufficient size to list all of the conditions. The sheet(s) containing the conditions shall be of the same size as those sheets containing the construction drawings.
2. **Compliance Required (BMC Section 23.102.050).** All land uses and structures in Berkeley must comply with the Zoning Ordinance and all applicable City ordinances and regulations. Compliance with the Zoning Ordinance does not relieve an applicant from requirements to comply with other federal, state, and City regulations that also apply to the property.
3. **Approval Limited to Proposed Project and Replacement of Existing Uses (BMC Sections 23.404.060(B)(1) and (2)):**
   - **A.** This Permit authorizes only the proposed project described in the application. In no way does an approval authorize other uses, structures or activities not included in the project description.
   - **B.** When the City approves a new use that replaces an existing use, any prior approval of the existing use becomes null and void when permits for the new use are exercised (e.g., building permit or business license issued). To re-establish the previously existing use, an applicant must obtain all permits required by the Zoning Ordinance for the use.
4. **Conformance to Approved Plans (BMC Section 23.404.060(B)(4)).** All work performed under an approved permit shall comply with the approved plans and any conditions of approval.
5. **Exercise and Expiration of Permits (BMC Section 23.404.060(C)):**
   - **A.** A permit authorizing a land use is exercised when both a valid City business license is issued (if required) and the land use is established on the property.
   - **B.** A permit authorizing construction is exercised when both a valid City building permit (if required) is issued and construction has lawfully begun.
   - **C.** The Zoning Officer may declare a permit lapsed if it is not exercised within one year of its issuance, except if the applicant has applied for a building permit or has made a substantial good faith effort to obtain a building permit and begin construction. The Zoning Officer may declare a permit lapsed only after 14 days written notice to the applicant. A determination that a permit has lapsed may be appealed to the ZAB in accordance with BMC Chapter 23.410, Appeals and Certification.

D. A permit declared lapsed shall be void and of no further force and effect. To establish the use or structure authorized by the lapsed permit, an applicant must apply for and receive City approval of a new permit.

6. **Permit Remains Effective for Vacant Property (BMC Section 23.404.060(D)).** Once a Permit for a use is exercised and the use is established, the permit authorizing the use remains effective even if the property becomes vacant. The same use as allowed by the original permit may be re-established without obtaining a new permit, except as set forth in Standard Condition #5 above.
7. **Permit Modifications (BMC Section 23.404.070).** No change in the use or structure for which this Permit is issued is permitted unless the Permit is modified by the Board. The Zoning Officer may approve changes to plans approved by the Board, consistent with the Board's policy adopted on May 24, 1978, which reduce the size of the project.
8. **Permit Revocation (BMC Section 23.404.080).** The City may revoke or modify a discretionary permit for completed projects due to: 1) violations of permit requirements; 2) Changes to the approved project; and/or 3) Vacancy for one year or more. However, no lawful residential use can lapse, regardless of the length of time of the vacancy. Proceedings to revoke or modify a permit may be initiated by the Zoning Officer, Zoning Adjustments Board (ZAB), or City Council referral.
9. **Pay Transparency Acknowledgement (BMC Section 13.104.030).** Prior to the issuance of a building permit for any Project subject to this Chapter:

   A. A Responsible Representative of the Permittee shall certify under penalty of perjury that the Permittee has reviewed Chapter 13.104 of the Berkeley Municipal Code, and will be responsible for demonstrating compliance with this Chapter.

   B. The Permittee shall provide to the City a Contractor Pay Transparency Acknowledgment on a form approved by the City for this purpose. A Responsible Representative of the Permittee shall certify under penalty of perjury that the Contractor and all Qualifying Subcontractors performing work on the Project will comply with BMC Chapter 13.104 and with Labor Code sections 226(a) and 2810.5 for each employee who works on the Project.

10. **Pay Transparency Attestations following Project Completion (BMC Section 13.104.040).** Within 10 days of the approved final inspection of any Project subject to this Chapter, each Permittee shall provide to the City for each Contractor and Qualifying Subcontractor a Pay Transparency Attestation on a form approved by the City. On each Pay Transparency Attestation, a Responsible Representative of the Contractor or Qualifying Subcontractor shall attest under penalty of perjury that the Contractor or Qualifying Subcontractor complied with BMC Chapter 13.104 and Labor Code sections 226(a) and 2810.5 for each employee who performed work on the Project. The City will maintain Pay Transparency Attestation forms for period of at least three years after their date of receipt by the City
11. **Posting of Wage Theft Ordinance (BMC Section 13.104.050).** Each day work is performed on the Project, each Permittee shall post, and keep posted in a conspicuous location where it may be easily read by employees during the hours of the workday, a notice that: (A) contains the text of BMC Chapter 13.104; (B) explains that workers can report violations of Labor Code sections 226 and 2810.5 to the Labor Commissioner of the State of California; and (C) provides current contact information, including office address, telephone number, and email address of the Labor Commissioner of the State of California.
12. **Wage Theft Prevention Conditions of Approval (BMC Section 13.104.060).** The requirements of BMC Sections 13.104.030 through 13.104.050 shall be included as conditions of approval of any Use Permit or Zoning Certificate for any Project that is subject to this Chapter. Failure to comply with the requirements of any provision of this Chapter shall be grounds for issuance of an administrative citation under BMC Chapter 1.28 and/or the revocation or modification of any Use Permit issued for the Project under BMC Chapter 23.404.
13. **Hold Harmless.** The permittee agrees as a condition of approval of this application to indemnify, protect, defend with counsel selected by the City, and hold harmless, the City, and any agency or instrumentality thereof, and its elected and appointed officials, officers, employees and agents, from and against any and all liabilities, claims, actions, causes of action, proceedings, suits, damages, judgments, liens, levies, costs and expenses of whatever nature, including reasonable attorney's fees and disbursements (collectively, "Claims") arising out of or in any way relating to the approval of this application, any actions taken by the City related to this entitlement, or any environmental review conducted under the California Environmental Quality Act, Public Resources Code Section 210000 et seq., for this entitlement and related actions. The indemnification shall include any Claims that may be asserted by any person or entity, including the permittee, arising out of or in connection with the approval of this application, whether or not there is concurrent, passive or active negligence on the part of the City, and any agency or instrumentality thereof, and its elected and appointed officials, officers, employees and agents. The permittee's duty to defend the City shall not apply in those instances when the permittee has asserted the Claims, although the permittee shall still have a duty to indemnify, protect and hold harmless the City.

II. ADDITIONAL CONDITIONS IMPOSED BY THE ZONING ADJUSTMENTS BOARD

Pursuant to BMC Section 23.404.050(H) Conditions of Approval, the Zoning Adjustments Board attaches the following additional conditions to this Permit:

Prior to Submittal of Any Building Permit:

14. **Project Liaison.** The applicant shall include in all building permit plans and post onsite the name and telephone number of an individual empowered to manage construction-related complaints generated from the project. The individual's name, telephone number, and responsibility for the project shall be posted at the project site for the duration of the project in a location easily visible to the public. The individual shall record all complaints received and actions taken in response, and submit written reports of such complaints and actions to the project planner on a weekly basis. Please designate the name of this individual below:

    ☐ **Project Liaison** _____

    Name Phone #

15. **Address Assignment.** The applicant shall file an "Address Assignment Request Application" with the Permit Service Center (1947 Center Street) for any address change or new address associated with this Use Permit. The new address(es) shall be assigned in accordance with BMC Section 16.28.030 Assignment and Installation of Numbers, and, except for new buildings on vacant lots, entered into the City's database after the building permit is issued but prior to final inspection.

16. **Construction Noise Reduction Program.** The applicant shall develop a site-specific noise reduction program prepared by a qualified acoustical consultant to reduce construction noise impacts to the maximum extent feasible, subject to review and approval of the Zoning Officer. The noise reduction program shall include the time limits for construction listed above, as measures needed to ensure that construction complies with BMC Section 13.40.070, Prohibited Acts. The noise reduction program should include, but shall not be limited to, the following available controls to reduce construction noise levels as low as practical:

    A. Construction equipment should be well maintained and used judiciously to be as quiet as practical.

    B. Equip all internal combustion engine-driven equipment with mufflers, which are in good condition and appropriate for the equipment.

    C. Utilize "quiet" models of air compressors and other stationary noise sources where technology exists. Select hydraulically or electrically powered equipment and avoid pneumatically powered equipment where feasible.

    D. Locate stationary noise-generating equipment as far as possible from sensitive receptors when adjoining construction sites. Construct temporary noise barriers or partial enclosures to acoustically shield such equipment where feasible.

    E. Prohibit unnecessary idling of internal combustion engines.

F. If impact pile driving is required, pre-drill foundation pile holes to minimize the number of impacts required to seat the pile.

G. Construct solid plywood fences around construction sites adjacent to operational business, residences or other noise-sensitive land uses where the noise control plan analysis determines that a barrier would be effective at reducing noise.

H. Erect temporary noise control blanket barriers, if necessary, along building facades facing construction sites. This mitigation would only be necessary if conflicts occurred which were irresolvable by proper scheduling. Noise control blanket barriers can be rented and quickly erected.

I. Route construction related traffic along major roadways and away from sensitive receptors where feasible.

17. **Damage Due to Construction Vibration.** The project applicant shall submit screening level analysis prior to, or concurrent with demolition building permit. If a screening level analysis shows that the project has the potential to result in damage to structures, a structural engineer or other appropriate professional shall be retained to prepare a vibration impact assessment (assessment). The assessment shall consider project specific information such as the composition of the structures, location of the various types of equipment used during each phase of the project, as well as the soil characteristics in the project area, in order to determine whether project construction may cause damage to any of the structures identified as potentially impacted in the screening level analysis. If the assessment finds that the project may cause damage to nearby structures, the structural engineer or other appropriate professional shall recommend design means and methods of construction that to avoid the potential damage, if feasible. The assessment and its recommendations shall be reviewed and approved by the Building and Safety Division and the Zoning Officer. If there are no feasible design means or methods to eliminate the potential for damage, the structural engineer or other appropriate professional shall undertake study of existing conditions (study) of any structures (or, in case of large buildings, of the portions of the structures) that may experience damage.

    This study shall establish the baseline condition of these structures, including, but not limited to, the location and extent of any visible cracks or spalls; and include written descriptions and photographs.

    The study shall be reviewed and approved by the Building and Safety Division and the Zoning Officer prior to issuance of a grading permit. Upon completion of the project, the structures (or, in case of large buildings, of the portions of the structures) previously inspected will be resurveyed, and any new cracks or other changes shall be compared to pre-construction conditions and a determination shall be made as to whether the proposed project caused the damage. The findings shall be submitted to the Building and Safety Division and the Zoning Officer for review. If it is determined that project construction has resulted in damage to the structure, the damage shall be repaired to the pre-existing condition by the project sponsor, provided that the property owner approves of the repair

18. **Compliance with Conditions of Approval and Environmental Mitigations.** The building permit application is subject to verification of compliance of these Conditions of Approval and the adopted Downtown Area Plan Mitigation Monitoring and Reporting Program (Attachment 5 to Staff Report). The applicant shall be responsible for demonstrating compliance with all conditions of approval and mitigation measures per the timeline set forth by this use permit. The applicant shall deposit $10,000 with the City, or less with the approval of the Zoning Officer, to pay for the cost of monitoring compliance with these Conditions of Approval and other applicable conditions and regulations. Should compliance-monitoring expenses exceed the initial deposit, the applicant shall deposit additional funds to cover such additional expenses upon the request of the Zoning Officer; any unused deposit will be refunded to the applicant.

Prior to Issuance of Any Building & Safety Permit (Demolition or Construction)

19. **Demolition.** Demolition of the existing building cannot commence until a complete application is submitted for the replacement building. In addition, all plans presented to the City to obtain a permit to allow the demolition are subject to these conditions.
20. **Construction Noise Management -** Public Notice Required. At least two weeks prior to initiating any construction activities at the site, the applicant shall provide notice to businesses and residents within 500 feet of the project site. This notice shall at a minimum provide the following: (1) project description, (2) description of construction activities during extended work hours and reason for extended hours, (3) daily construction schedule (i.e., time of day) and expected duration (number of months), (4) the name and phone number of the Project Liaison for the project that is responsible for responding to any local complaints, and (5) that construction work is about to commence. The liaison would determine the cause of all construction-related complaints (e.g., starting too early, bad muffler, worker parking, etc.) and institute reasonable measures to correct the problem. A copy of such notice and methodology for distributing the notice shall be provided in advance to the City for review and approval.
21. **Construction Phases.** The applicant shall provide the Zoning Officer with a schedule of major construction phases with start dates and expected duration, a description of the activities and anticipated noise levels of each phase, and the name(s) and phone number(s) of the individual(s) directly supervising each phase. The Zoning Officer or his/her designee shall have the authority to require an on-site meeting with these individuals as necessary to ensure compliance with these conditions. The applicant shall notify the Zoning Officer of any changes to this schedule as soon as possible.
22. **Construction and Demolition Diversion.** Applicant shall submit a Construction Waste Management Plan that meets the requirements of BMC Chapter 19.37 including 100 percent diversion of asphalt, concrete, excavated soil and land-clearing debris and a minimum of 65 percent diversion of other nonhazardous construction and demolition waste.
23. **Toxics.** The applicant shall contact the Toxics Management Division (TMD) at 1947 Center Street or (510) 981-7470 to determine which of the following documents are required and timing for their submittal:

A. **Phase I and Phase II Environmental Site Assessment (ESA) (per ASTM 1527).** A recent Phase I ESA (less than 2 years old) shall be submitted to the Toxics Management Division for developments for: all new commercial, industrial and mixed-use developments and all improvement projects that require work 5 or more feet below grade, and all new residential buildings with more than four dwelling units located in the Environmental Management Area (or EMA). The EMA can be viewed at: City of Berkeley Community GIS Portal (arcgis.com)

B. Depending on the findings in the Phase I, a Phase II or additional investigation may be necessary. Any available soils and groundwater analytical data available for projects listed in this section must also be submitted to TMD.

C. **Environmental Site Clearance.** The applicant shall provide environmental screening clearance from either the San Francisco Bay Regional Water Quality Control Board (RWQCB), Department of Toxic Substances Control (DTSC), or the Alameda County Department of Environmental Health's Local Oversight Program (LOP). Clearance from one of these regulatory agencies will ensure that the property meets development investigation and cleanup standards for the specific use proposed on the property. Environmental screening clearance shall be submitted to the City of Berkeley's Toxics Management Division prior to issuance of any building permits.

D. **Soil and Groundwater Management Plan.** A site-specific Soil and Groundwater Management Plan (SGMP) shall be submitted to Toxics Management Division (TMD) for all non-residential projects, and residential or mixed-use projects with more than four dwelling units, that: (1) are in the Environmental Management Area (EMA), as shown on the most recent City of Berkeley EMA map, and (2) propose any excavations deeper than 5 feet below grade or if significant soils removal is anticipated. The SGMP shall be submitted to the TMD with the project's building permit application and shall be approved by TMD prior to issuance of the building permit.

The SGMP shall comply with the hazardous materials and waste management standards required by BMC Section 15.12.100, the stormwater pollution prevention requirements of San Francisco Bay Regional Water Quality Control Board's Order No. R2-2009-0074, California hazardous waste generator regulations (Title 22 California Code of Regulations (CCR) 66260 et seq.), and the East Bay Municipal Utility District's Ordinance 311, and shall include the following:

i. procedures for soil and groundwater management including identification of pollutants and disposal methods;

ii. procedures to manage odors, dust and other potential nuisance conditions expected during development;

iii. notification to TMD within 24 hours of the discovery of any previously undiscovered contamination; and

iv. the name and phone number of the individual responsible for implementing the SGMP and who will respond to community questions or complaints.

TMD may require additional information or impose additional conditions as deemed necessary to protect human health and the environment. All requirements of the approved SGMP shall be deemed conditions of approval.

E. Demolitions & Renovations – Building Materials Survey. A hazardous materials survey for building materials and plans on hazardous materials and hazardous waste removal and disposal is required and must be prepared by qualified professionals, and submitted to the Toxics Management Division (TMD) prior to issuance of the building permit.

i. The survey shall include the identification of all materials to be disturbed for lead-based paints, PCB containing equipment and caulking, hydraulic fluids, refrigerants, treated wood, and mercury containing devices (including fluorescent light bulbs and mercury switches), asbestos and other hazardous materials and chemicals.

ii. If asbestos is identified, Bay Area Air Quality Management District Regulation 11-2-401.3 a notification must be made and the J number must be made available to the City of Berkeley Permit Service Center. Contractors must follow state regulations where there is asbestos-related work involving 100 square feet or more of asbestos containing material (8 Cal. Code Regs. §1529, §341.6 et seq.)

iii. The report to the TMD shall include, in addition to the survey, plans on hazardous materials and hazardous waste removal and disposal that comply with State and Federal codes including California Code of Regulations (CCR) 66260 et seq.

iv. Documentation evidencing disposal of hazardous waste in compliance with the survey shall be submitted to TMD within 30 days of the completion of the demolition.

Please note, the PCB Screening Form required by Public Works, Engineering, is a separate requirement and does not address the PCB identification requirement of the Toxics Management Division.

F. Hazardous Materials Business Plan. A Hazardous Materials Business Plan (HMBP) in compliance with BMC Section 15.12.040 and California Health & Safety Code, Chapter 6.95 Div. 20, shall be submitted to the Toxics Management Division through the California Environmental Reporting System: http://cers.calepa.ca.gov/ for chemicals used or stored on site during construction that exceed reporting thresholds. The reporting is required if your facility stores or handles hazardous materials in aggregate quantities equal to or greater than 55 gallons for liquids, 500 pounds for solids, or 200 cubic feet of compressed gases, or generates any quantity of hazardous waste. This includes welding gases, emergency generator fuel, paints, etc.

Additionally, the business occupant must submit an HMBP within 30 days of starting operations.

G. Petroleum Storage. An (SPCC) Plan is required to be prepared and implemented for facilities with any one of the following:

i. aggregate aboveground petroleum storage capacities of 1,320 gallons or more stored in aboveground storage containers, tanks, oil-filled equipment, or

ii. one or more tank(s) in an underground area (TIUGA) with petroleum storage capacities of 55 gallons or greater. More information on TIUGAs can be found here: https://osfm.fire.ca.gov/divisions/pipeline-safety-and-cupa/certified-unified-program-agency-cupa/aboveground-petroleum-storage-act/tank-in-an-underground-area-tiuga/

The SPCC plan must be prepared prior to beginning operations and you must submit facility information to Toxics Management Division (TMD) through the California Environmental Reporting System: http://cers.calepa.ca.gov/. The SPCC plan will be reviewed during the site inspection and shall not be submitted in CERS or to the TMD.

Prior to Issuance of Any Building (Construction) Permit

24. **Final Design Review.** The Project requires approval of a Final Design Review application by the Design Review Committee.

25. **HVAC Noise Reduction.** Prior to the issuance of building permits, the project applicant shall submit plans that show the location, type, and design of proposed heating, ventilation, and cooling (HVAC) equipment. In addition, the applicant shall provide product specification sheets or a report from a qualified acoustical consultant showing that operation of the proposed HVAC equipment will meet the City's exterior noise requirements in BMC Section 13.40.050. The City's Planning and Development Department shall review the submitted plans, including the selected HVAC equipment, to verify compliance with exterior noise standards.

26. **Interior Noise Levels.** Prior to issuance of a building permit, the applicant shall submit a report to the Building and Safety Division and the Zoning Officer by a qualified acoustic engineer certifying that the interior residential portions of the project will achieve interior noise levels of no more than 45 Ldn (Average Day-Night Levels). If the adopted Building Code imposes a more restrictive standard for interior noise levels, the report shall certify compliance with this standard.

27. **Streets and Open Space Improvement Plan.** Street Frontage Improvements. Consistent with the Downtown Streets and Open Space Improvement Plan (SOSIP) (or subsequent iterations as adopted by the City), the developer shall construct improvements along University Avenue to the centerline. Such improvements shall be included with the building permit submittal, designed and constructed as directed by the Public Works Engineering, Public Works Transportation, and Fire Departments, and constructed prior to certificate of occupancy.

28. **Green Building Certification.** The applicant shall submit documentation demonstrating that the building will attain LEED Gold or higher,or attain a building performance equivalent to this rating that has been approved by the Zoning Officer for this project. Documentation shall include proof of payment of the registration/application fee to the organization administering the green building certification system (e.g. USGBC/GBCI for LEED, Build It Green for GreenPoint Rated, etc.), a copy of the updated green building checklist that reflects anticipated points, and a statement from the appropriate project team professional (e.g. LEED Accredited Professional, GreenPoint Rater, etc.) verifying that the project is on track for certification at the required level or above. The submitted green building checklist must be a type that is appropriate for the project and a version that is being accepted by the organization granting the green building certification at the time of building permit application. Whenever applicable, measures from the green building checklist shall be incorporated and noted on site plans.

29. **Solar Photovoltaic (Solar PV) and Battery Energy Storage Systems (ESS).** A solar PV system shall be installed, subject to specific limited exceptions, as specified by the Berkeley Energy Code (BMC Chapter 19.36). Energy storage system (ESS) readiness (new single-family, duplex, and townhouse homes) or ESS installation (new multifamily and most nonresidential buildings) shall be completed as specified by BMC Chapter 19.36. Location of the solar PV system and the ESS, if applicable, shall be noted on the construction plans. (Project required to meet applicable code at time of building permit application, if different from above.)

30. **Electric Vehicle (EV) Charging.** At least 10 percent of the project parking spaces for residential parking shall have installed Level 2 (40 amp) electric vehicle (EV) charging stations~~,~~ and at least 40 percent shall have installed low power Level 2 EV charging receptacles (20 amp), or any more stringent EV charging requirements as specified by the Berkeley Green Code (BMC Chapter 19.37). Required Level 2 charging stations and low power Level 2 EV charging receptacles shall be installed, maintained, and made available for building resident use. EV charging station installations, EV charging receptacles, and EV Capable spaces shall be noted on the construction plans. Public access parking spaces shall provide any applicable mandatory accessibility provisions. (Project required to meet applicable code at time of building permit application, if different from above.)

31. **Water Efficient Landscaping.** Landscaping, totaling 500 square feet of more of new landscaping or 2,500 square feet or more of renovated irrigated area, shall comply with the State's Model Water Efficient Landscape Ordinance (MWELO). MWELO-compliant landscape documentation including a planting, grading, and irrigation plan shall be included in site plans. Water budget calculations are also required for landscapes of 2,500 square feet or more and shall be included in site plans. The reference evapotranspiration rate (ETo) for Berkeley is 41.8.

32. **Recycling and Organics Collection.** Applicant shall provide recycling and organics collection areas for occupants, clearly marked on plans, which comply with the Alameda County Organics Reduction and Recycling Ordinance (2021-02). Contact the Zero Waste Division at RecyclingProgram@berkeleyca.gov.

33. **Public Works ADA.** Plans submitted for building permit shall include replacement of sidewalk, curb, gutter, and other streetscape improvements, as necessary to comply with current City of Berkeley standards for accessibility.

AFFORDABLE HOUSING REQUIREMENTS – RESIDENTIAL PROJECTS

34. **Affordable Housing Compliance Plan.** The final Affordable Housing Compliance Plan ("AHCP") must be certified by the Zoning Officer and the Department of Health, Housing, and Community Services prior to the issuance of Building Permit. Projects that receive approval from the Building Official for multiple phase construction permits must have the final AHCP certified prior to the issuance of the phase one building permit.

Below Market Rate Units., 18 Very-Low Income and 18 Moderate Income Units shall be provided in the project. All affordable units provided pursuant to the Density Bonus section of the permit findings shall be designated as BMR Units. All BMR units are required to comply with the stricter of the State Density Bonus Law (Government Code Section 65915), BMC Section 23.328.030(A) Affordable Housing Requirements and BMC Section 23.326.030 Elimination if Dwelling Units through Demolition. All affordable units provided as replacement units pursuant to Section I.V, Demolition, of the permit findings, shall be designated as BMR Units. Any Extremely Low-Income replacement units provided shall be classified as Very-Low Income units to fulfill State Density Bonus Law.

Affordability Level	Proposed Below Market Rate (BMR) Units Covering All Replacement Requirements		Total BMR units in the project
	State Density Bonus Law (Gov. Code Section 65915)	BMC Chapter 23.328 (Inclusionary Housing)	
Extremely Low-Income (30% AMI)	-	-	-
Very Low-Income (50% AMI)	**18**	**18**	**18**[1]
Low-Income (80% AMI)	-	-	-

[1] These units must satisfy all but not limited to equivalency, size, unit distribution and affordability in perpetuity requirements under the Inclusionary and Demolition Ordinances

Moderate-Income (x%)	**18**	**-**	**18**[2]
Total			**36**

35. **Regulatory Agreement.** If BMR units are provided, the owner shall enter into a Regulatory Agreement that implements Government Code Section 65915 BMC Section 23.328.030, and other provisions for BMR units included in this Use Permit. The Regulatory Agreement may include any terms and affordability standards determined by the City to be necessary to ensure such compliance. The Regulatory Agreement will secure the property's obligation to comply with the requirements for providing BMR units as defined by BMC Chapter 23.328 and State Density Bonus Law (Government Code Section 65915) The applicant shall submit the Regulatory Agreement to the Department of Health, Housing, and Community Services for review and approval. All BMR units are required to comply with the Regulatory Agreement and the BMR Administrative Guidelines. Regulatory Agreements must be executed prior to the issuance of Building Permit, or, in the case of projects that receive approval from the Building Official for multiple phase construction permits, prior to the issuance of the phase one building permit.

36. **Payment of Affordable Housing In-Lieu Fee.** The Affordable Housing In-Lieu Fee shall be paid as required by BMC Section 23.328.030(B) and Resolution 70,698 N.S. The fee for this project is $985,488.55 Any adjustments to the fee and the final fee amount will be determined prior to building permit issuance as part of the Affordable Housing Compliance Plan approval. The In-Lieu Fee shall be paid prior to the issuance of the first Certificate of Occupancy, or if no Certificate of Occupancy is required, prior to the final inspection of the Project. Nothing in these conditions shall be interpreted to prohibit, or to require modification of the Use Permit or Regulatory Agreement to allow, the provision of additional BMR units, or additional affordability, then are required in the foregoing provisions.

[2] These units must be affordable for 55 years and satisfy equivalency requirements per the State Density Bonus law.

Prior to Demolition or Start of Construction:

37. **Construction Meeting.** The applicant shall request of the Zoning Officer an on-site meeting with City staff and key parties involved in the early phases of construction (e.g., applicant, general contractor, foundation subcontractors) to review these conditions and the construction schedule. The general contractor or applicant shall ensure that all subcontractors involved in subsequent phases of construction aware of the conditions of approval.

38. **Transportation Construction Plan.** The applicant and all persons associated with the project are hereby notified that a Transportation Construction Plan (TCP) may be required, particularly for the following activities:

    A. Alterations, closures, or blockages to sidewalks, pedestrian paths or vehicle travel lanes (including bicycle lanes);

    B. Storage of building materials, equipment, dumpsters, debris anywhere in the public ROW;

    C. Provision of exclusive contractor parking on-street; or

    D. Significant truck activity.

    Please contact the Office of Transportation at (510) 981-7010, or 1947 Center Street, and ask to speak to a traffic engineer. In addition to other requirements of the Traffic Engineer, this plan shall include the locations of material and equipment storage, trailers, worker parking, a schedule of site operations that may block traffic, and provisions for traffic control. The TCP shall be stamped and signed by a registered engineer prior to submittal. The TCP shall be consistent with any other requirements of the construction phase. A current copy of this Plan shall be available at all times at the construction site for review by City Staff.

39. **Construction/No Parking Permits.** Contact the Permit Service Center (PSC) at 1947 Center Street or 981-7500 for details on obtaining Construction/No Parking Permits (and associated signs and accompanying dashboard permits). Please note that the Zoning Officer and/or Traffic Engineer may limit off-site parking of construction-related vehicles if necessary to protect the health, safety or convenience of the surrounding neighborhood.

During Construction:

40. **Construction Hours.** Construction activity shall be limited to between the hours of 7:00 AM and 6:00 PM on Monday through Friday, and between 9:00 AM and 4:00 PM on Saturday. No construction-related activity shall occur on Sunday or any Federal Holiday.

41. **Construction Hours- Exceptions.** It is recognized that certain construction activities, such as the placement of concrete, must be performed in a continuous manner and may require an extension of these work hours. Prior to initiating any activity that might require a longer period, the developer must notify the Zoning Officer and request an exception for a finite period of time. If the Zoning Officer approves the request, then two weeks prior to the expanded schedule, the developer shall notify businesses and residents within 500 feet of the project site describing the expanded construction hours. A copy of such notice and methodology for distributing the notice shall be provided in advance to the City for review and approval. The project shall not be allowed more than 15 extended working days.

42. **Project Construction Website.** The applicant shall establish a project construction website with the following information clearly accessible and updated monthly or more frequently as changes warrant.

A. Contact information (i.e. "hotline" phone number, and email address) for the project construction manager

B. Calendar and schedule of daily/weekly/monthly construction activities

C. The final Conditions of Approval, Mitigation Monitoring and Reporting Program, Transportation Construction Plan, Construction Noise Reduction Program, and any other reports or programs related to construction noise, air quality, and traffic.

43. **Public Works - Implement Bay Area Air District (BAAD)-**Recommended Measures during Construction. For all proposed projects, BAAD recommends implementing all the Basic Construction Mitigation Measures, listed below to meet the best management practices threshold for fugitive dust:

A. All exposed surfaces (e.g., parking areas, staging areas, soil piles, graded areas, and unpaved access roads) shall be watered two times per day.

B. All haul trucks transporting soil, sand, or other loose material off-site shall be covered.

C. All visible mud or dirt track-out onto adjacent public roads shall be removed using wet power vacuum street sweepers at least once per day. The use of dry power sweeping is prohibited.

D. All vehicle speeds on unpaved roads shall be limited to 15 mph.

E. All roadways, driveways, and sidewalks to be paved shall be completed as soon as possible. Building pads shall be laid as soon as possible after grading unless seeding or soil binders are used.

F. Idling times shall be minimized either by shutting equipment off when not in use or reducing the maximum idling time to 5 minutes (as required by the California airborne toxics control measure Title 13, Section 2485 of California Code of Regulations [CCR]). Clear signage shall be provided for construction workers at all access points.

G. All construction equipment shall be maintained and properly tuned in accordance with manufacturer specifications. All equipment shall be checked by a certified visible emissions evaluator.

H. Post a publicly visible sign with the telephone number and person to contact at the lead agency regarding dust complaints. This person shall respond and take corrective action within 48 hours. The Air District's phone number shall also be visible to ensure compliance with applicable regulations.

44. **Air Quality - Diesel Particulate Matter Controls during Construction.** All off-road construction equipment used for projects with construction lasting more than 2 months shall comply with one of the following measures:

A. The project applicant shall prepare a health risk assessment that demonstrates the project's on-site emissions of diesel particulate matter during construction will not exceed health risk screening criteria after a screening-level health risk assessment is conducted in accordance with current guidance from BAAD and OEHHA. The health risk assessment shall be submitted to the Land Use Planning Division for review and approval prior to the issuance of building permits; or

B. All construction equipment shall be equipped with Tier 2 or higher engines and the most effective Verified Diesel Emission Control Strategies (VDECS) available for the engine type (Tier 4 engines automatically meet this requirement) as certified by the California Air Resources Board (CARB). The equipment shall be properly maintained and tuned in accordance with manufacturer specifications.

C. In addition, a Construction Emissions Minimization Plan (Emissions Plan) shall be prepared that includes the following:

i. An equipment inventory summarizing the type of off-road equipment required for each phase of construction, including the equipment manufacturer, equipment identification number, engine model year, engine certification (tier rating), horsepower, and engine serial number. For all VDECS, the equipment inventory shall also include the technology type, serial number, make, model, manufacturer, CARB verification number level, and installation date.

ii. A Certification Statement that the Contractor agrees to comply fully with the Emissions Plan and acknowledges that a significant violation of the Emissions Plan shall constitute a material breach of contract. The Emissions Plan shall be submitted to the Public Works Department for review and approval prior to the issuance of building permits.

45. **Construction and Demolition Diversion.** Divert debris according to your plan and collect required documentation. Get construction debris receipts from sorting facilities in order to verify diversion requirements. Upload recycling and disposal receipts if using Green Halo and submit online for City review and approval prior to final inspection. Alternatively, complete the Construction Waste Management Plan and present it, along with your construction debris receipts, to the Building Inspector by the final inspection to demonstrate diversion rate compliance. The Zoning Officer may request summary reports at more frequent intervals, as necessary to ensure compliance with this requirement.

46. **Low-Carbon Concrete.** The project shall maintain compliance with the Berkeley Green Code (BMC Chapter 19.37) including use of concrete mix design with a cement reduction of at least 25 percent. Documentation on concrete mix design shall be available at all times at the construction site for review by City Staff. (Project required to meet applicable code at time of building permit application, if different from above.)

47. **Avoid Disturbance of Nesting Birds.** Initial site disturbance activities, including vegetation and concrete removal, shall be prohibited during the general avian nesting season (February 1 to August 30), if feasible. If nesting season avoidance is not feasible, the applicant shall retain a qualified biologist to conduct a preconstruction nesting bird survey to determine the presence/absence, location, and activity status of any active nests on or adjacent to the project site. The extent of the survey buffer area surrounding the site shall be established by the qualified biologist to ensure that direct and indirect effects to nesting birds are avoided. To avoid the destruction of active nests and to protect the reproductive success of birds protected by the MBTA and CFGC, nesting bird surveys shall be performed not more than 14 days prior to scheduled vegetation and concrete removal. In the event that active nests are discovered, a suitable buffer (typically a minimum buffer of 50 feet for passerines and a minimum buffer of 250 feet for raptors) shall be established around such active nests and no construction shall be allowed inside the buffer areas until a qualified biologist has determined that the nest is no longer active (e.g., the nestlings have fledged and are no longer reliant on the nest). No ground-disturbing activities shall occur within this buffer until the qualified biologist has confirmed that breeding/nesting is completed and the young have fledged the nest. Nesting bird surveys are not required for construction activities occurring between August 31 and January 31.

48. **Archaeological Resources (*Ongoing throughout demolition, grading, and/or construction*).** Pursuant to CEQA Guidelines section 15064.5(f), "provisions for historical or unique archaeological resources accidentally discovered during construction" should be instituted. Therefore:

A. In the event that any prehistoric or historic subsurface cultural resources are discovered during ground disturbing activities, all work within 50 feet of the resources shall be halted and the project applicant and/or lead agency shall consult with a qualified archaeologist, historian or paleontologist to assess the significance of the find.

B. If any find is determined to be significant, representatives of the project proponent and/or lead agency and the qualified professional would meet to determine the appropriate avoidance measures or other appropriate measure, with the ultimate determination to be made by the City of Berkeley. All significant cultural materials recovered shall be subject to scientific analysis, professional museum curation, and/or a report prepared by the qualified professional according to current professional standards.

C. In considering any suggested measure proposed by the qualified professional, the project applicant shall determine whether avoidance is necessary or feasible in light of factors such as the uniqueness of the find, project design, costs, and other considerations.

D. If avoidance is unnecessary or infeasible, other appropriate measures (e.g., data recovery) shall be instituted. Work may proceed on other parts of the project site while mitigation measures for cultural resources is carried out.

E. If significant materials are recovered, the qualified professional shall prepare a report on the findings for submittal to the Northwest Information Center.

49. **Human Remains (*Ongoing throughout demolition, grading, and/or construction*).** In the event that human skeletal remains are uncovered at the project site during ground-disturbing activities, all work shall immediately halt and the Alameda County Coroner shall be contacted to evaluate the remains, and following the procedures and protocols pursuant to Section 15064.5 (e)(1) of the CEQA Guidelines. If the County Coroner determines that the remains are Native American, the City shall contact the California Native American Heritage Commission (NAHC), pursuant to subdivision (c) of Section 7050.5 of the Health and Safety Code, and all excavation and site preparation activities shall cease within a 50-foot radius of the find until appropriate arrangements are made. If the agencies determine that avoidance is not feasible, then an alternative plan shall be prepared with specific steps and timeframe required to resume construction activities. Monitoring, data recovery, determination of significance and avoidance measures (if applicable) shall be completed expeditiously.

50. **Paleontological Resources (*Ongoing throughout demolition, grading, and/or construction*).** In the event of an unanticipated discovery of a paleontological resource during construction, excavations within 50 feet of the find shall be temporarily halted or diverted until the discovery is examined by a qualified paleontologist (per Society of Vertebrate Paleontology standards [SVP 1995,1996]). The qualified paleontologist shall document the discovery as needed, evaluate the potential resource, and assess the significance of the find. The paleontologist shall notify the appropriate agencies to determine procedures that would be followed before construction is allowed to resume at the location of the find. If the City determines that avoidance is not feasible, the paleontologist shall prepare an excavation plan for mitigating the effect of the project on the qualities that make the resource important, and such plan shall be implemented. The plan shall be submitted to the City for review and approval.

51. **Archeological Resources (*Ongoing throughout demolition, grading, and/or construction*).**

A. *Qualified Archeologist.* The project applicant shall retain a qualified archeologist prior to excavations or ground disturbance that will exceed three feet in depth. The Qualified Paleontologist shall direct all mitigation measures related to paleontological resources. A qualified professional archeologist is defined by the SVP standards as an individual preferably with an M.S. or Ph.D. in paleontology or geology who is experienced with paleontological procedures and techniques, who is knowledgeable in the geology of California, and who has worked as a paleontological mitigation project supervisor for a least two years (SVP 2010).

B. *Worker Environmental Awareness Program (WEAP).* Prior to ground disturbance, the applicant shall incorporate information on archeological resources into the Project's Worker Environmental Awareness Training (WEAP) materials, or a stand-alone Archeological Resources WEAP shall be submitted to the Department of Planning and Development at the City of Berkeley. The qualified paleontologist or his or her designee shall conduct training for construction personnel regarding the appearance of fossils and the procedures for notifying archeological staff should fossils be discovered by construction staff. The Archeological WEAP training shall be fulfilled simultaneously with the overall WEAP training, or at the first preconstruction meeting at which a qualified archeologist attends prior to ground disturbance. Printed literature (handouts) shall accompany the initial training.

Following the initial WEAP training, all new workers and contractors must be trained prior to conducting ground disturbance work.

C. *Archeological Monitoring.* The extent of required archeological monitoring for the project shall be determined by the qualified archeologist based on an evaluation of the previously undisturbed geologic units exposed during ground disturbing activity. The Qualified Archeologist shall conduct and initial spot check and evaluation of geologic conditions for ground disturbing activity for excavations between 5-10 feet below ground surface (BGS). The evaluation shall be based on field evidence including lithology of geologic units and results of micro-screening or other inspections for fossil resources. If the archeologist determines that geologic units exposed between 5-10 feet BGS have high archeological sensitivity, then full-time monitoring shall be conducted for the duration of ground disturbing activity. If sediments between 5-10 feet BGS are determined to not be archeological sensitive, spot checks should be conducted again for ground disturbance between 10-15 feet BGS and again for ground disturbance between 15-20 feet BGS, and again to the full depth of ground disturbance. If spot checks indicate low or no archeological sensitivity, or if full time monitoring results in no fossil discoveries once the full depth of ground disturbance has been reached, archeological monitoring can be discontinued for the remainder of project activity. Monitoring shall be reinstated if any new ground disturbances are required to depths exceeding previous depths of previous work, and reduction or suspension shall be reconsidered by the Qualified Archeologist at that time.

D. In the event of a fossil discovery by the archeological monitor or construction personnel, all work in the immediate vicinity of the find shall cease. A Qualified Archeologist shall evaluate the find before restarting construction activity in the area. If it is determined that the fossil(s) is (are) scientifically significant, the Qualified Archeologist shall complete the following conditions to mitigate impacts to significant fossil resources:

   1) *Salvage of Fossils.* If fossils are discovered, the archeological monitor shall have the authority to halt or temporarily divert construction equipment within 50 feet of the find until the monitor and/or lead archeologist evaluate the discovery and determine if the fossil may be considered significant. Typically, fossils can be safely salvaged quickly by a single archeologist and not disrupt construction activity. In some cases, larger fossils (such as complete skeletons or large mammal fossils) require more extensive excavation and longer salvage periods. In this case, the Construction Contractor may be requested to supply heavy equipment and an operator to assist in the rapid removal of a large fossil specimen(s) or sediment sample(s). Bulk matrix sampling may be necessary to recover small invertebrates or micro-vertebrates from within archeologically- sensitive Quaternary alluvial deposits.

   2) *Preparation and Curation of Recovered Fossils.* Once salvaged, significant fossils shall be identified to the lowest possible taxonomic level, prepared to a curation-ready condition, and curated in a scientific institution with a permanent archeological collection (such as the UCMP), along with all pertinent field notes, photos, data, and maps. Fossils of undetermined significance at the time of collection may also warrant curation at the discretion of the Qualified Archeologist.

E. *Final Archeological Mitigation Report.* Upon completion of ground disturbing activity (and curation of fossils if necessary) the Qualified Archeologist shall prepare a final report describing the results of the archeological monitoring efforts associated with the project. The

report shall include a summary of the field and laboratory methods, an overview of the project geology and paleontology, a list of taxa recovered (if any), an analysis of fossils recovered (if any) and their scientific significance, and recommendations. The report shall be submitted to the Department of Planning and Development at the City of Berkeley. If the monitoring efforts produced fossils, then a copy of the report shall also be submitted to the designated museum repository.

52. **Halt Work/Unanticipated Discovery of Tribal Cultural Resources.** In the event that cultural resources of Native American origin are identified during construction, all work within 50 feet of the discovery shall be redirected. The project applicant and project construction contractor shall notify the City Planning Department within 24 hours. The City will again contact any tribes who have requested consultation under AB 52, as well as contact a qualified archaeologist, to evaluate the resources and situation and provide recommendations. If it is determined that the resource is a tribal cultural resource and thus significant under CEQA, a mitigation plan shall be prepared and implemented in accordance with State guidelines and in consultation with Native American groups. If the resource cannot be avoided, additional measures to avoid or reduce impacts to the resource and to address tribal concerns may be required.

53. **Stormwater Requirements.** The applicant shall demonstrate compliance with the requirements of the City's National Pollution Discharge Elimination System (NPDES) permit as described in BMC Section 17.20. The following conditions apply:

A. The project plans shall identify and show site-specific Best Management Practices (BMPs) appropriate to activities conducted on-site to limit to the maximum extent practicable the discharge of pollutants to the City's storm drainage system, regardless of season or weather conditions.

B. Trash enclosures and/or recycling area(s) shall be covered; no other area shall drain onto this area. Drains in any wash or process area shall not discharge to the storm drain system; these drains should connect to the sanitary sewer. Applicant shall contact the City of Berkeley and EBMUD for specific connection and discharge requirements. Discharges to the sanitary sewer are subject to the review, approval and conditions of the City of Berkeley and EBMUD.

C. Landscaping shall be designed with efficient irrigation to reduce runoff, promote surface infiltration and minimize the use of fertilizers and pesticides that contribute to stormwater pollution. Where feasible, landscaping should be designed and operated to treat runoff. When and where possible, xeriscape and drought tolerant plants shall be incorporated into new development plans.

D. Design, location and maintenance requirements and schedules for any stormwater quality treatment structural controls shall be submitted to the Department of Public Works for review with respect to reasonable adequacy of the controls. The review does not relieve the property owner of the responsibility for complying with BMC Chapter 17.20 and future revisions to the City's overall stormwater quality ordinances. This review shall be shall be conducted prior to the issuance of a Building Permit.

E. All paved outdoor storage areas must be designed to reduce/limit the potential for runoff to contact pollutants.

F. All on-site storm drain inlets/catch basins must be cleaned at least once a year immediately prior to the rainy season. The property owner shall be responsible for all costs associated with proper operation and maintenance of all storm drainage facilities (pipelines, inlets, catch basins, outlets, etc.) associated with the project, unless the City accepts such facilities by Council action. Additional cleaning may be required by City of Berkeley Public Works Engineering Dept.

G. All private or public projects that create and/or replace 5,000 square feet or more of impervious surface must comply with Provision C.3 of the Alameda County NPDES permit and must incorporate stormwater controls to enhance water quality. Permit submittals shall include a Stormwater Requirement Checklist and detailed information showing how the proposed project will meet Provision C.3 stormwater requirements, including a) Site design measures to reduce impervious surfaces, promote infiltration, and reduce water quality impacts; b) Source Control Measures to keep pollutants out of stormwater runoff; c) Stormwater treatment measures that are hydraulically sized to remove pollutants from stormwater; d) an O & M (Operations and Maintenance) agreement for all stormwater treatment devices and installations; and e) Engineering calculations for all stormwater devices (both mechanical and biological). (Project required to meet applicable code at time of building permit application, if different from above.)

H. All on-site storm drain inlets must be labeled “No Dumping – Drains to Bay” or equivalent using methods approved by the City.

I. Most washing and/or steam cleaning must be done at an appropriately equipped facility that drains to the sanitary sewer. Any outdoor washing or pressure washing must be managed in such a way that there is no discharge or soaps or other pollutants to the storm drain. Sanitary connections are subject to the review, approval and conditions of the sanitary district with jurisdiction for receiving the discharge.

J. All loading areas must be designated to minimize “run-on” or runoff from the area. Accumulated waste water that may contribute to the pollution of stormwater must be drained to the sanitary sewer or intercepted and pretreated prior to discharge to the storm drain system. The property owner shall ensure that BMPs are implemented to prevent potential stormwater pollution. These BMPs shall include, but are not limited to, a regular program of sweeping, litter control and spill cleanup.

K. Sidewalks and parking lots shall be swept regularly to prevent the accumulation of litter and debris. If pressure washed, debris must be trapped and collected to prevent entry to the storm drain system. If any cleaning agent or degreaser is used, wash water shall not discharge to the storm drains; wash waters should be collected and discharged to the sanitary sewer. Discharges to the sanitary sewer are subject to the review, approval and conditions of the sanitary district with jurisdiction for receiving the discharge.

L. The applicant is responsible for ensuring that all contractors and sub-contractors are aware of and implement all stormwater quality control measures. Failure to comply with the approved construction BMPs shall result in the issuance of correction notices, citations, or a project stop work order.

54. **Public Works.** Subject to approval of the Public Works Department, the applicant shall repair any damage to public streets and/or sidewalks by construction vehicles traveling to or from the project site.
55. **Public Works.** All piles of debris, soil, sand, or other loose materials shall be covered at night and during rainy weather with plastic at least one-eighth millimeter thick and secured to the ground.
56. **Public Works.** The applicant shall ensure that all excavation accounts for surface and subsurface waters and underground streams so as not to adversely affect adjacent properties and rights-of-way.
57. **Public Works.** The project sponsor shall maintain sandbags or other devices around the site perimeter during the rainy season to prevent on-site soils from being washed off-site and into the storm drain system. The project sponsor shall comply with all City ordinances regarding construction and grading.
58. **Public Works.** Prior to any excavation, grading, clearing, or other activities involving soil disturbance during the rainy season the applicant shall obtain approval of an erosion prevention plan by the Building and Safety Division and the Public Works Department. The applicant shall be responsible for following these and any other measures required by the Building and Safety Division and the Public Works Department.
59. **Public Works.** The removal or obstruction of any fire hydrant shall require the submission of a plan to the City's Public Works Department for the relocation of the fire hydrant during construction.
60. **Public Works / Building and Safety.** If underground utilities leading to adjacent properties are uncovered and/or broken, the contractor involved shall immediately notify the Public Works Department and the Building & Safety Division, and carry out any necessary corrective action to their satisfaction.

Prior to Final Inspection or Issuance of Occupancy Permit:

61. **Compliance with Conditions and Environmental Mitigations.** The project shall conform to the plans and statements in the Use Permit. The developer is responsible for providing sufficient evidence to demonstrate compliance with the requirements throughout the implementation of this Use Permit. Occupancy is subject to verification of compliance to the Mitigation Monitoring and Reporting Program.
62. All landscape, site and architectural improvements shall be completed per the attached approved drawings dated October 2, 2025.
63. **Percent for Public Art.** Consistent with BMC Section 23.316, the applicant shall either pay the required in-lieu fee or provide the equivalent amount in a financial guarantee to be released after installation of the On-Site Publicly Accessible Art.

64. **Streets and Open Space Improvement Plan.** Impact Fee: As required by BMC Section 23.204.130(F), the project shall pay an impact fee to implement the Streets and Open Space Improvement Plan (SOSIP) per the fee schedule adopted by the Council by resolution. The City shall deposit this payment into the Downtown Streets and Open Space Improvement Fund (SOSIF), or its equivalent, to pay for the design and construction of the SOSIP Major Projects. The fee shall apply to the project's "Gross Floor Area" as defined in BMC Section 23.106.030, less any existing Gross Floor Area removed as part of the project.

    At the City's discretion, the City Manager or her designee may reduce the required SOSIP Impact Fee, on a $1 to $1 ratio, as a credit for constructing all or a portion of a Major SOSIP Improvement Project beyond the frontage improvements already required by this Permit. The first half of this fee shall be paid prior to issuance of a building permit, and the second half shall be paid prior to issuance of a certificate of occupancy.

65. **Transportation Demand Management.** Prior to issuance of a Certificate of Occupancy, the property owner shall facilitate a site inspection by Land Use Division staff to confirm that the physical improvements required in BMC Section 23.322.060 have been installed. A Parking and Transportation Demand Management (PTDM) compliance report documenting that the programmatic measures required in BMC Section 23.322.060 are implemented shall be submitted to the Land Use Division prior to occupancy, and on an annual basis thereafter, which demonstrates that the project is compliant with the applicable requirements in this section:

A. New construction that results in an off-street total of more than 25 publicly available parking spaces shall install dynamic signage to Transportation Division specifications, including real-time garage occupancy signs at the entries and exits to the parking facility with vehicle detection capabilities and enabled for future connection to the regional 511 Travel Information System; or equivalent, as determined by the Land Use Division in consultation with the Transportation Division. The information panels shall be shown in the construction drawings and shall be installed prior to occupancy.

B. For any new building with residential units or structures converted to a residential use, required parking spaces shall be leased or sold separate from the rental or purchase of dwelling units for the life of the dwelling units. The property owner shall notify all residents of this restriction in leases and/or contracts, and shall provide sample leases and/or contracts including such notification to the project planner prior to issuance of Certificate of Occupancy or final inspection.

C. the property owner shall provide transportation benefits at no cost to every employee, residential unit, and/or group living accommodation resident, one pass for unlimited local bus transit service; or (subject to the review and approval of the Zoning Officer in consultation with the Transportation Division) a functionally equivalent transit benefit in an amount at least equal to the price of a non-discounted adult monthly local bus pass. A notice describing these transportation benefits shall be posted in a location or locations visible to all employee and residents.

D. For residential structures constructed or converted from a non-residential use that provide off-street parking, vehicle sharing spaces shall be provided in the amounts shown in BMC Table 23.322-6, to be offered to vehicle sharing service providers at no cost, for as long as providers request the spaces, and otherwise consistent with BMC Section 23.322.060(D).

66. "(23.322.060 CDMU Only)" Car Sharing Spaces. At least ___1____car share spaces shall be provided within the parking garage for the life of the building. In addition, these car share spaces are subject to the following requirements:

A. At least 90 days prior to issuance of a certificate of occupancy, the property owner shall do one of the following if necessary to ensure that car share spaces are provided at this site: 1) purchase 2 cars for the use of a vehicle sharing service provider, or VSSP (e.g., City CarShare or Zipcar), or 2) provide a monthly subsidy to offset the costs to a VSSP to provide for the management of the cars at this site.

B. Prior to issuance of a certificate of occupancy, the property owner shall provide one of the following: 1) a signed agreement with a VSSP to manage shared vehicles at the site, or 2) a plan to provide on-site management. If the vehicle sharing spaces are managed by a VSSP, these spaces shall be accessible to all VSSP members in the same manner and during the same hours as other vehicles offered by the VSSP.

67. Green Building Certification. The applicant shall submit updated documentation demonstrating that the building will attain LEED Gold or higher, or attain a building performance equivalent to this rating that has been approved by the Zoning Officer for this project. Documentation expected at this stage includes proof of submission of the final application materials and payment of the certification fee. If this submission has not yet occurred, a detailed explanation and timeline indicating when it will it happen must be submitted to the Zoning Officer for review and approval. Once awarded by the organization administering the green building certification system, the applicant shall forward a copy of the certification award to the Zoning Officer.

At All Times:

68. Compliance with Approved Plan. The project shall conform to the plans and statements in the Use Permit.

69. Exterior Lighting. All exterior lighting shall be energy efficient where feasible; and shielded and directed downward and away from property lines to prevent excessive glare beyond the subject property.

70. Rooftop Projections. No additional rooftop or elevator equipment shall be added to exceed the approved maximum roof height without submission of an application for a Use Permit Modification, subject to Board review and approval.

71. Design Review. Signage and any other exterior modifications, including but not limited to landscaping and lighting, shall be subject to Design Review approval.

72. Drainage Patterns. The applicant shall establish and maintain drainage patterns that do not adversely affect adjacent properties and rights-of-way. Drainage plans shall be submitted for approval of the Building & Safety Division and Public Works Department, if required.

73. Electrical Meter. Only one electrical meter fixture may be installed per dwelling unit.

74. **Loading.** All loading/unloading activities associated with deliveries to all uses shall be restricted to the hours of 7:00 a.m. to 10:00 p.m. daily.

75. **Residential Permit Parking.** No Residential Permit Parking (RPP) permits shall be issued to project residents, nor shall commercial placards be issued to non-residential occupants and/or users of the site. The Finance Department, Customer Service Center shall add these addresses to the list of addresses ineligible for RPP permits. The property owner shall notify all tenants of rental units, and/or buyers of condominium units, of this restriction in leases and/or contracts.

76. **Parking to be Leased or Sold Separately.** All residential parking spaces shall be leased or sold separate from the rental or purchase of dwelling units.

77. **Required Bike Parking.** Secure and on-site bike parking for at least 167 Long-term bicycles shall be provided for the life of the building.

78. **Residential Electric Vehicle (EV) Charging.** Required Level 2 charging stations and low power Level 2 EV charging receptacles, as specified by the Berkeley Green Code (BMC Chapter 19.37) shall be maintained in good working condition and made available for building resident use. (Project required to meet applicable code at time of building permit application, if different from above.)

79. **Tenant Notification.** The developer shall provide tenant notification, via a lease rider or deed covenant, that each dwelling unit is located in a mixed-use area that includes commercial, food service, and entertainment uses, and that each occupant shall not seek to impede their lawful operation.

VIEW ALONG UNIVERSITY

VICINITY MAP

N.T.S.

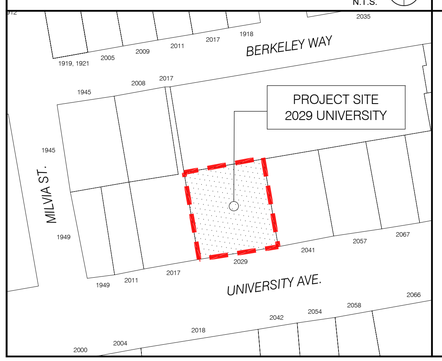

PROJECT DIRECTORY

OWNER/APPLICANT:
Laconia Development LLC
1981 North Broadway, Suite 350
Walnut Creek, CA 94596
www.laconiallc.com
(925) 937-4111

Rhoades Planning Group
2140 Shattuck Ave. Suite 705
Berkeley, CA 94704
(510) 545-4341
c/o: mia@rhoadesplanninggroup.com

ARCHITECT:
ISAIAH STACKHOUSE, PRINCIPAL
STACKHOUSE | DE LA PEÑA |
TRACHTENBERG ARCHITECTS
2421 FOURTH STREET
BERKELEY, CA 94710
510.649.1414
www.trachtenbergarch.com

LANDSCAPE ARCHITECT:
JETT Landscape Architecture + Design
2 Orinda Theatre Square Suite 218
Orinda, CA 94563
(925) 254-5422
https://jett.land/

CIVIL ENGINEER:
BKF ENGINEERS
2100 FRANKLIN STREET, SUITE 4C
OAKLAND, CA 94612
(510) 899-7300
www.bkf.com

PROJECT DESCRIPTION

PROJECT ADDRESS: 2029 University Ave. Berkeley, CA 94704 (APN: 57-2053-8-1)

SCOPE OF WORK:

THIS IS A ZONING APPLICATION FOR A HOUSING DEVELOPMENT, WHICH VESTS RIGHTS UNDER ZONING APPLICABLE AS OF THE SUBMITTAL DATE PER CALIFORNIA GOVERNMENT CODE SECTION 65941.1. THE PROJECT IS THE CONSTRUCTION OF A NEW 23-STORY (256'-0"), 240-UNIT HOUSING DEVELOPMENT WITH 190,830 SF OF NEW RESIDENTIAL USE AND PARKING GARAGE FOR UP TO 29 SPACES. THE PROJECT INCLUDES REMOVAL OF EXISTING NON-LANDMARKED 2-STORY COMMERCIAL STRUCTURE AND SURFACE PARKING. 15% (18 UNITS) OF THE BASE UNITS WILL BE AFFORDABLE TO VERY-LOW-INCOME HOUSEHOLDS, AND 15% (18 UNITS) OF THE BASE UNITS WILL BE AFFORDABLE TO MODERATE INCOME HOUSEHOLDS, MAKING THE PROJECT ELIGIBLE FOR A 100% DENSITY BONUS, WAIVERS, AND UP TO 3 CONCESSIONS AS A STATE DENSITY BONUS LAW DEVELOPMENT PER CALIFORNIA GOVERNMENT CODE § 65915.

THE PROPOSED PROJECT WILL COMPLY WITH THE BERKELEY ENERGY CODE (BMC CHAPTER 19.36) AND THE BERKELEY GREEN CODE (BMC CHAPTER 19.37), INCLUDING PROVIDING A SOLAR PV SYSTEM, BATTERY ENERGY STORAGE, ELECTRIC VEHICLE CHARGING, AND LOW-CARBON CONCRETE REQUIREMENTS

ZONING CODE SUMMARY

(BASED ON THE BERKELEY MUNICIPAL ZONING CODE)

ZONING: C-DMU OUTER CORE

SEE SHEET A0.1 FOR COMPLETE ZONING DATA

DRAWING LIST

SHEET NO. & TITLE					
ARCHITECTURAL				**LANDSCAPE**	
A0.0	GENERAL INFORMATION	A3.1	BUILDING ELEVATIONS	L1.01	LANDSCAPE PLAN - GROUND LEVEL
A0.1	ZONING DATA	A3.2	BUILDING ELEVATIONS	L1.02	LANDSCAPE PLAN - PODIUM LEVEL
A0.2	DENSITY BONUS DIAGRAMS	A3.3	BUILDING ELEVATIONS	L1.03	LANDSCAPE PLAN - ROOF DECK
A0.3	PRELIMINARY AHCP DIAGRAMS	A3.4	BUILDING ELEVATIONS	L2.01	PRECEDENT IMAGES
A0.4A	SHADOW STUDIES - DEC 21ST	A3.5	STREET STRIP ELEVATIONS	L3.01	PLANT IMAGES, NOTES & CALCULATIONS
A0.4B	SHADOW STUDIES - JUNE 21ST	A3.6	PHOTO CONTEXT VIEWS	L4.01	PLANTING PLAN - GROUND FLOOR
A0.4C	SHADOW STUDIES - MARCH 26TH	A3.7	CONCEPTUAL RENDERINGS	L4.02	PLANTING PLAN - PODIUM LEVEL
A0.5	SITE CONTEXT PHOTOS	A3.8	CONCEPTUAL RENDERINGS	L4.03	PLANTING PLAN - ROOF DECK
A0.6	VICINITY MAP	A3.9	CONCEPTUAL RENDERINGS	L5.01	IRRIGATION PLAN - GROUND FLOOR
A1.0	EXISTING SITE PLAN	A3.10	CONCEPTUAL RENDERINGS	L5.02	IRRIGATION PLAN - PODIUM LEVEL
A1.1	EXISTING SURVEY	A3.11	CONCEPTUAL RENDERINGS	L5.03	IRRIGATION PLAN - ROOF DECK
A2.0	PLAN AT BASEMENT LEVEL	MAT	BUILDING MATERIALS		
A2.1	PLAN AT GROUND LEVEL	A4.1	SECTIONS		
A2.2	PLAN AT LEVEL 2				
A2.3	PLAN AT LEVEL 3				
A2.4	PLAN AT LEVELS 4-22	**CIVIL**			
A2.5	PLAN AT LEVEL 23	C1.0	PRELIMINARY GRADING AND DRAINAGE PLAN		
A2.6	PLAN AT ROOF LEVEL	C2.0	PRELIMINARY STORMWATER CONTROL PLAN		

STACKHOUSE
DE LA PEÑA
TRACHTENBERG
ARCHITECTS

2421 Fourth Street
Berkeley, California 94710
510.649.1414
www.sdtarch.com

2029 UNIVERSITY APARTMENTS

2029 University Ave
Berkeley, CA

12.10.2024 SB 330 SUBMISSION
12.19.2024 ZONING SUBMISSION
04.03.2025 ZONING RESUBMISSION
05.14.2025 ZONING RESUBMISSION
07.23.2025 AHMF FEE UPDATE

ALL DRAWINGS AND WRITTEN MATERIAL APPEARING HEREIN CONSTITUTE ORIGINAL AND UNPUBLISHED WORK OF THE ARCHITECT AND MAY NOT BE DUPLICATED, USED OR DISCLOSED WITHOUT WRITTEN CONSENT OF TRACHTENBERG ARCHITECTS.

JOB: 2327

SHEET:

GENERAL INFORMATION

A0.0

ZONING CODE DATA

ZONING SUMMARY TABLE

	BASE ZONING ALLOWABLE / REQUIRED	ALLOWABLE W/ UP OR AUP MODIFICATION	PROPOSED W/DENSITY BONUS	ZONING COMPLIANCE
ZONING	C-DMU Outer Core			COMPLIES
TOTAL LOT SIZE (SQ. FT.)	12,385			COMPLIES
TOTAL LOT SIZE (ACRES)	0.28			COMPLIES
FLOOR AREA RATIO (FAR)	NA	NA	15.41	COMPLIES
DWELLING UNITS (SEE TABLE)	NA	NA	240	COMPLIES
RESIDENTIAL BEDROOMS	NA	NA	280	COMPLIES
HEIGHT - FEET	60'-0"	75'-0"	256'-0"	COMPLIES W/ SDB WAIVER
HEIGHT - STORIES	NA	NA	23	COMPLIES
LOT COVERAGE	NA	NA	90%	COMPLIES
SETBACK - FRONT (UNIVERSITY) (SEE TABLE)	0'-15'	0'	SEE TABLE	COMPLIES W/ UP
SETBACK - INTERIOR SIDE (SEE TABLE)	0'-15'	0	SEE TABLE	COMPLIES W/ UP
SETBACK - REAR (SEE TABLE)	0'-15'	0	SEE TABLE	COMPLIES W/ UP
SETBACK - MAX. DIMENSION ABOVE 120'	120'	120'	139'-6"	COMPLIES W/ SDB WAIVER
RESIDENTIAL PARKING (SEE TABLE)	0	0	29	COMPLIES
COMMERCIAL PARKING (SEE TABLE)	NA	NA	0	COMPLIES
RES. BIKE PARKING LONG TERM (SEE TABLE)	94	94	167	COMPLIES
RES. BIKE PARKING SHORT TERM (SEE TABLE)	7	7	8	COMPLIES
COM. BIKE PARKING SHORT TERM (SEE TABLE)	NA	NA	0	COMPLIES
RESIDENTIAL OPEN SPACE (SEE TABLE)	19200	19200	2055	COMPLIES W/ SDB WAIVER
COMMERCIAL PRIVATELY OWNED OPEN SPACE	NA	NA	NA	COMPLIES

PARKING CALCULATIONS

	QNTY	CARS	PER	REQ'D	PROVIDED
RESIDENTIAL (none per Table 23.322-2)	240	0	0	0	29

BICYCLE PARKING CALCULATIONS

	QNTY	BIKES	PER	REQ'D	PROVIDED
RESIDENTIAL (LONG TERM) (PER BEDROOM)	280	1	3	94	167
RESIDENTIAL (SHORT TERM) (PER BEDROOM)	280	1	40	7	8

SETBACKS TABLE

	BASE ZONING ALLOWABLE / REQUIRED	ALLOWABLE W/ UP OR AUP MODIFICATION	PROPOSED W/DENSITY BONUS	ZONING COMPLIANCE
SETBACK - FRONT (UNIVERSITY)				
0'-20'	0'	0'	0' TO 3'	COMPLIES
21'-75'	0'	0'	0' TO 6"	COMPLIES
76'-120'	15'	0'	0' TO 1'-4"	COMPLIES W/ UP
> 120'	15'	0'	0' TO 31'-0"	COMPLIES W/ UP
SETBACK - INTERIOR SIDE (<65' FROM FRONT)				
0'-20'	0'	0'	6" TO 10'	COMPLIES
21'-75'	0'	0'	10' TO 11'-4"	COMPLIES
76'-120'	5'	0'	10' TO 11'-4"	COMPLIES
> 120'	15'	0'	15' TO 16'-6"	COMPLIES
SETBACK - INTERIOR SIDE (>65' FROM FRONT)				
0'-20'	0'	0'	6" TO 10'	COMPLIES
21'-75'	5'	0'	10' TO 11'-4"	COMPLIES
76'-120'	15'	0'	10' TO 11'-4"	COMPLIES W/ UP
> 120'	15'	0'	16'-6" TO 34'-10"	COMPLIES
SETBACK - REAR				
0'-20'	0'	0'	6"	COMPLIES
21'-75'	5'	0'	6'-6" TO 9'-6"	COMPLIES
76'-120'	15'	0'	6'-6" TO 9'-6"	COMPLIES W/ UP
> 120'	15'	0'	6'-6" TO 9'-6"	COMPLIES W/ UP
MAX. WIDTH DIMENSION ABOVE 120'	120'	120'	139'-6"	COMPLIES W/ SDB WAIVER

OPEN SPACE CALCULATIONS

	UNITS	SF / UNIT	TOTAL REQ'D	23RD FLOOR TERRACE	TOTAL PROVIDED
RESIDENTIAL UNITS	240	80	19,200	2,055	2,055
	Landscape	40%	822	690	690

ROOFTOP ARCHITECTURAL ELEMENTS CALCS

	ALLOWABLE	PROPOSED
AVERAGE AREA OF FLOORS		8,218
AREA OF ROOFTOP ARCH. ELEMENTS	1,233	1,167
% AREA OF ROOFTOP ARCH. FEATURES	15.0%	14.2%

AREA TABLE

	RESIDENTIAL
LEVEL 23	6,219
LEVEL 22	8,698
LEVEL 21	8,698
LEVEL 20	8,698
LEVEL 19	8,698
LEVEL 18	8,698
LEVEL 17	8,698
LEVEL 16	8,698
LEVEL 15	8,698
LEVEL 14	8,698
LEVEL 13	8,698
LEVEL 12	8,698
LEVEL 11	8,698
LEVEL 10	8,698
LEVEL 9	8,698
LEVEL 8	8,698
LEVEL 7	8,698
LEVEL 6	8,698
LEVEL 5	8,698
LEVEL 4	8,698
LEVEL 3	8,698
LEVEL 2	1,188
GROUND LEVEL	7,742
BASEMENT	3,023
TOTAL	**192,132**

DWELLING UNIT TABLE

	STUDIO	JR-1 BD	1 BD	2 BD	
LEVEL 23					
LEVEL 22	4	3	3	2	
LEVEL 21	4	3	3	2	
LEVEL 20	4	3	3	2	
LEVEL 19	4	3	3	2	
LEVEL 18	4	3	3	2	
LEVEL 17	4	3	3	2	
LEVEL 16	4	3	3	2	
LEVEL 15	4	3	3	2	
LEVEL 14	4	3	3	2	
LEVEL 13	4	3	3	2	
LEVEL 12	4	3	3	2	
LEVEL 11	4	3	3	2	
LEVEL 10	4	3	3	2	
LEVEL 9	4	3	3	2	
LEVEL 8	4	3	3	2	
LEVEL 7	4	3	3	2	
LEVEL 6	4	3	3	2	
LEVEL 5	4	3	3	2	
LEVEL 4	4	3	3	2	
LEVEL 3	4	3	3	2	
LEVEL 2					
GROUND LEVEL					
TOTAL UNITS	**80**	**60**	**60**	**40**	**240**
BEDROOMS / UNIT	1	1	1	2	
TOTAL BEDROOMS	80	60	60	80	**280**

ZONING MAP

N.T.S.

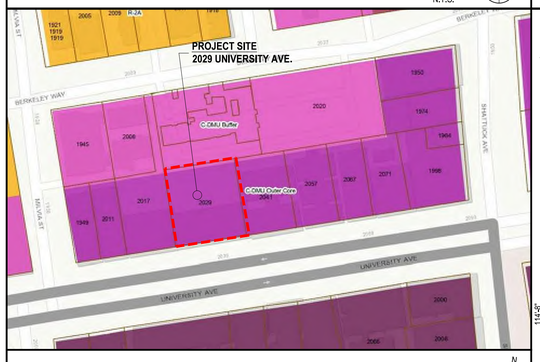

REFUSE AND RECYCLING

N.T.S.

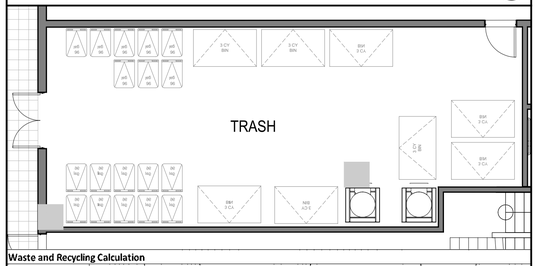

Waste and Recycling Calculation

# of Bedrooms	Factor	Occupants	Total cuft required (.25cy or 50 gallons / 3 occ)		Waste (40%)		Recycling (40%)	Compost (20%)
280	1.00	280	23.33 cy	4,667 gal	9.33 cuft	1,867 gal	1,867 gal	933 gal

Space Calculation	Container Quanities			Space Required		150% Additional Increase	
	Waste	Recycling	Compost	Factor/container	Space/ Container	Required	Provided
3cy bin (605 gal)	2	2		28 sf	112 sf		
2cy bin (404 gal)	1	1		28 sf	56 sf		
96 gallon cart	3	3	10	7 sf	112 sf		
64 gallon cart				6 sf	sf		
Total capacity	1902 gal	1902 gal	960 gal		280 sf	420 sf	375

OPEN SPACE DIAGRAMS

N.T.S.

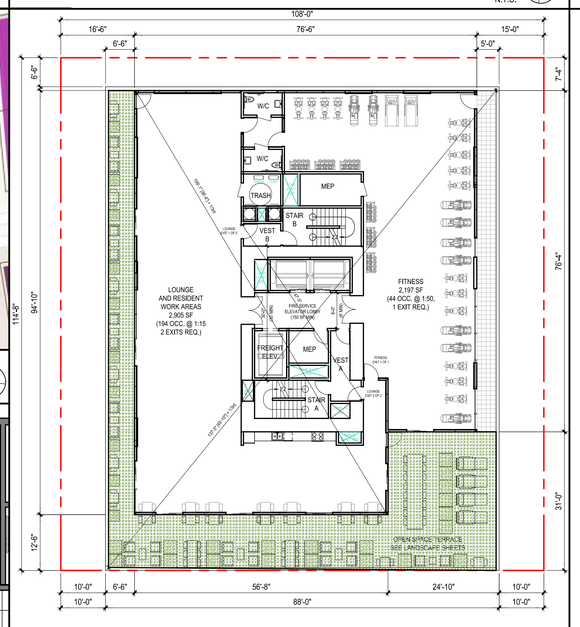

LEVEL 23 USABLE OPEN SPACE PLAN
2,055sf

LOT COVERAGE DIAGRAMS

N.T.S.

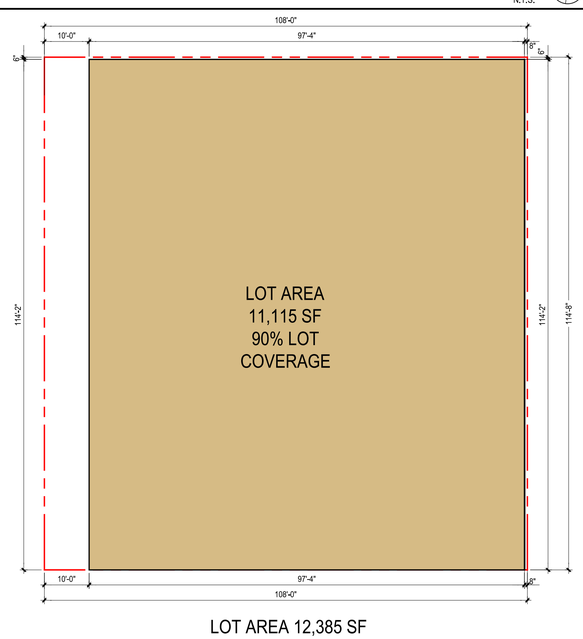

LOT AREA 12,385 SF

BIKE PARKING

N.T.S.

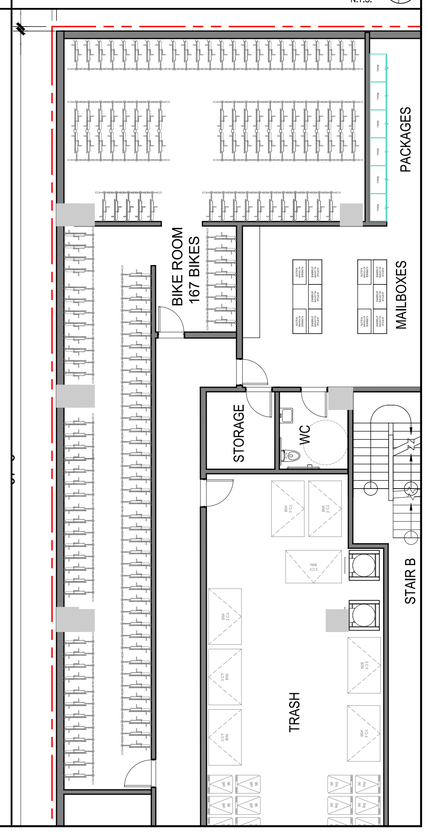

STACKHOUSE
DE LA PEÑA
TRACHTENBERG
ARCHITECTS

2421 Fourth Street
Berkeley, California 94710
510.649.1414
www.sdtarch.com

2029 UNIVERSITY APARTMENTS

2029 University Ave
Berkeley, CA

12.10.2024 SB 330 SUBMISSION
12.19.2024 ZONING SUBMISSION
04.03.2025 ZONING RESUBMISSION
05.14.2025 ZONING RESUBMISSION
07.23.2025 AHMF FEE UPDATE

ALL DRAWINGS AND WRITTEN MATERIAL APPEARING HEREIN CONSTITUTE ORIGINAL AND UNPUBLISHED WORK OF THE ARCHITECT AND MAY NOT BE DUPLICATED, USED OR DISCLOSED WITHOUT WRITTEN CONSENT OF TRACHTENBERG ARCHITECTS.

JOB: 2327

SHEET:

ZONING DATA

A0.1

DENSITY BONUS TABLE

Base Project	Base Units Calculation	Base # Units	% VLI units	# VLI Units	% MI units	# MI Units	Bonus %	# DB Units	Maximum DB Project	Proposed Project
sq. ft. - see calculation below	base project area / avg. unit size	base project units (rounds up)		% VLI x Base # Units (rounded up)		% MI x Base # Units (rounded up)		%Bonus x Base # Units (rounded up)	%Bonus x Base # Units (rounded up)	
95,417	119.19	120	15%	18	15%	18	100.0%	120	240	240

Base Project Res. Area	Floor	Proposed Project Res. Area	Base Project # of Units	Floor	Proposed Project # of Units
	Level 23	6,219		Level 23	
	Level 22	8,698		Level 22	12
	Level 21	8,698		Level 21	12
	Level 20	8,698		Level 20	12
	Level 19	8,698		Level 19	12
	Level 18	8,698		Level 18	12
	Level 17	8,698		Level 17	12
	Level 16	8,698		Level 16	12
	Level 15	8,698		Level 15	12
	Level 14	8,698		Level 14	12
	Level 13	8,698		Level 13	12
	Level 12	8,698		Level 12	12
	Level 11	8,698		Level 11	12
	Level 10	8,698		Level 10	12
	Level 9	8,698		Level 9	12
11,554	Level 8	8,698	18	Level 8	12
11,554	Level 7	8,698	17	Level 7	12
11,554	Level 6	8,698	17	Level 6	12
11,554	Level 5	8,698	17	Level 5	12
11,554	Level 4	8,698	17	Level 4	12
11,554	Level 3	8,698	17	Level 3	12
11,554	Level 2	1,188	17	Level 2	
11,395	Ground	7,742		Ground	
3,144	Basement	3,023		Basement	
95,417	**Total**	**192,132**	**120**	**Total**	**240**

Proposed Area:	**192,132**
Proposed Units:	**240**
Average Unit Size:	**801**

#VLI	%VLI	%DB	#DB
6	5%	20.0%	144
8	6%	22.5%	147
9	7%	25.0%	150
10	8%	27.5%	153
11	9%	30.0%	156
12	10%	32.5%	159
14	11%	35.0%	162
15	12%	38.75%	167
16	13%	42.5%	171
17	14%	46.3%	176
18	**15%**	**50.0%**	**180**

#MI	%MI	%DB	#DB
6	5%	20.0%	204
8	6%	22.5%	207
9	7%	25.0%	210
10	8%	27.5%	213
11	9%	30.0%	216
12	10%	32.5%	219
14	11%	35.0%	222
15	12%	38.75%	227
16	13%	42.5%	231
17	14%	46.3%	236
18	**15%**	**50.0%**	**240**

BASE PROJECT ZONING COMPLIANCE CHECKS

	ALLOWABLE BASE PROJECT WITH AVAILABLE AUP AND UP				
	UNMODIFIED REQUIREMENT	ALLOWABLE MODIFICATION	CODE SECTION	BASE PROJECT	COMPLIANCE CHECK
ZONING	C-DMU Outer Core				
TOTAL LOT SIZE (SQ. FT.)	12,385				
TOTAL LOT SIZE (ACRES)	0.28				
DWELLING UNITS	NA	NA		120	COMPLIES
RESIDENTIAL BEDROOMS	NA	NA		120	COMPLIES
HEIGHT - FEET	60'	75'	Table 23.204-37	75'	COMPLIES W/ UP
SETBACK - FRONT	0'-15'	0'	23.204.130.E.3.b	0'	COMPLIES W/ UP
SETBACK - REAR	0'-15'	0'	23.204.130.E.3.b	0'	COMPLIES W/ UP
SETBACK - INTERIOR SIDE	0'-15'	0'	23.204.130.E.3.b	0'	COMPLIES W/ UP
HEIGHT - STORIES	NOT LIMITED			8	
FAR	NOT LIMITED			NA	
OPEN SPACE	80 SF/UNIT			9,600	COMPLIES
OPEN SPACE LANDSCAPE	40% OF 9,600SF			3,840	COMPLIES
PARKING - RESIDENTIAL	NONE REQ'D	NONE REQ'D	Table 23.322-2	0	COMPLIES
RES. BIKE PARKING LONG TERM	1/3 BED ROOMS			40	COMPLIES
RES. BIKE PARKING SHORT TERM	1/40 BED ROOMS			3	COMPLIES
STORMWATER	4% OF ROOF AREA = 4555SF			455	COMPLIES

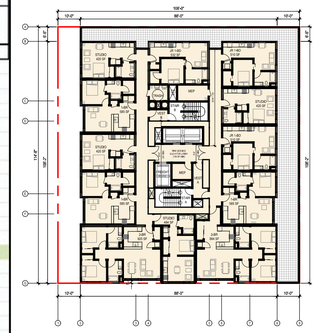

PLAN AT LEVEL 3-22

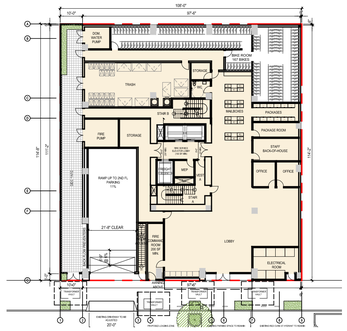

PLAN AT GROUND LEVEL

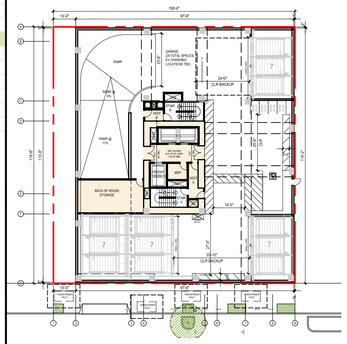

PLAN AT LEVEL 2

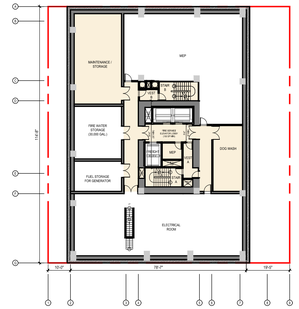

PLAN AT BASEMENT

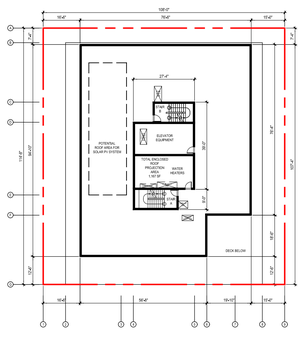

PLAN AT ROOF

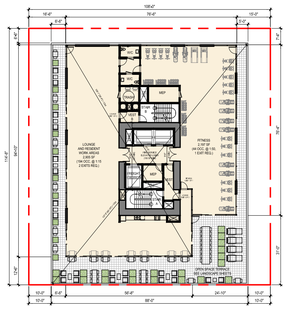

PLAN AT LEVEL 23



SECTION

PROPOSED DENSITY BONUS PROJECT

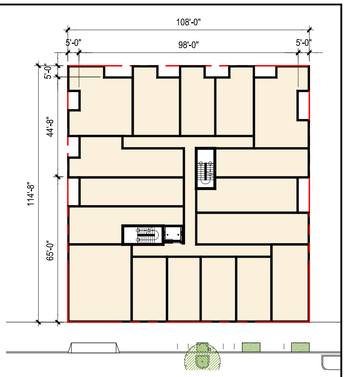

PLAN AT LEVELS 2-7

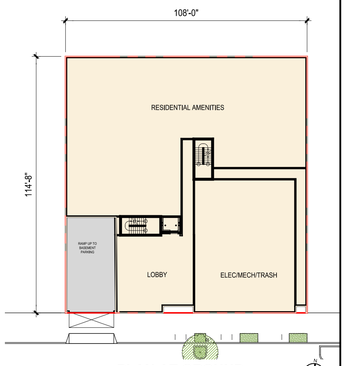

PLAN AT GROUND

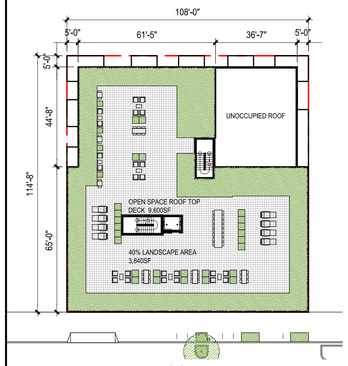

PLAN AT ROOF

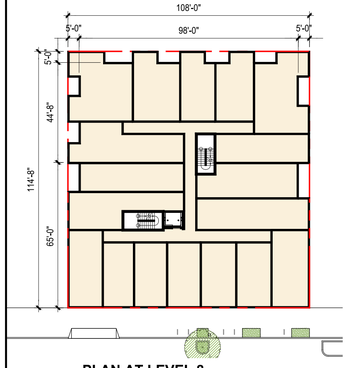

PLAN AT LEVEL 8

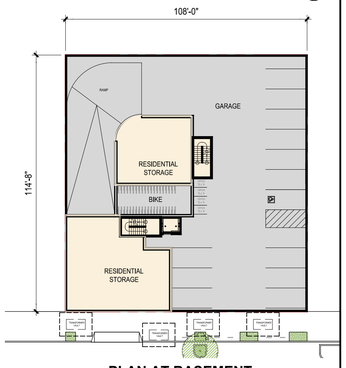

PLAN AT BASEMENT

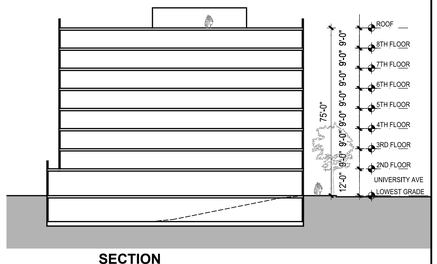

SECTION

BASE PROJECT

STACKHOUSE DE LA PEÑA TRACHTENBERG ARCHITECTS

2421 Fourth Street
Berkeley, California 94710
510.649.1414
www.sdtarch.com

2029 UNIVERSITY APARTMENTS

2029 University Ave
Berkeley, CA

12.10.2024 SB 330 SUBMISSION
12.19.2024 ZONING SUBMISSION
04.03.2025 ZONING RESUBMISSION
05.14.2025 ZONING RESUBMISSION
07.23.2025 AHMF FEE UPDATE

ALL DRAWINGS AND WRITTEN MATERIAL APPEARING HEREIN CONSTITUTE ORIGINAL AND UNPUBLISHED WORK OF THE ARCHITECT AND MAY NOT BE DUPLICATED, USED OR DISCLOSED WITHOUT WRITTEN CONSENT OF TRACHTENBERG ARCHITECTS.

JOB: 2327

SHEET:

DENSITY BONUS DIAGRAMS

A0.2

PROPOSED PROJECT RESIDENTIAL UNIT FLOOR AREA DIAGRAM

LEGEND

DWELLING UNIT RUFA

RESIDENTIAL AMENITY (NOT RUFA)

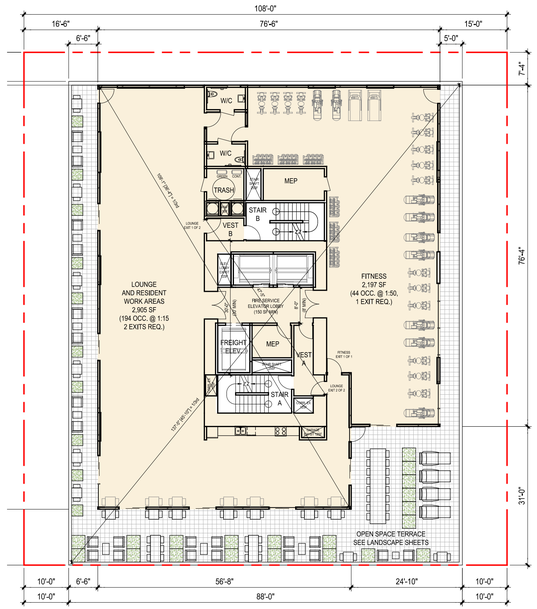

PLAN AT LEVEL 23

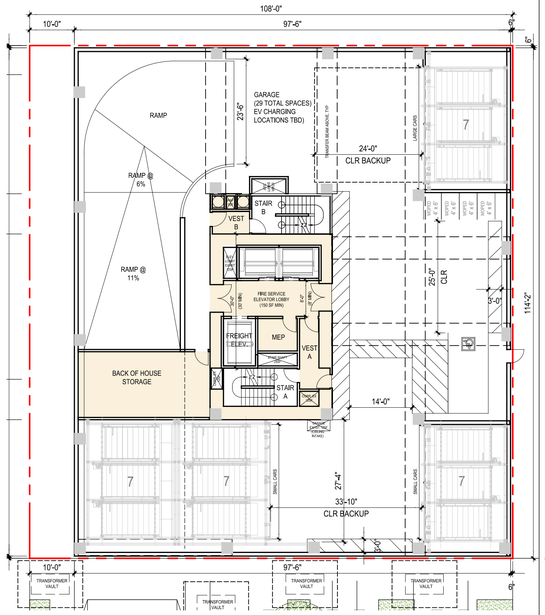

PLAN AT LEVEL 2

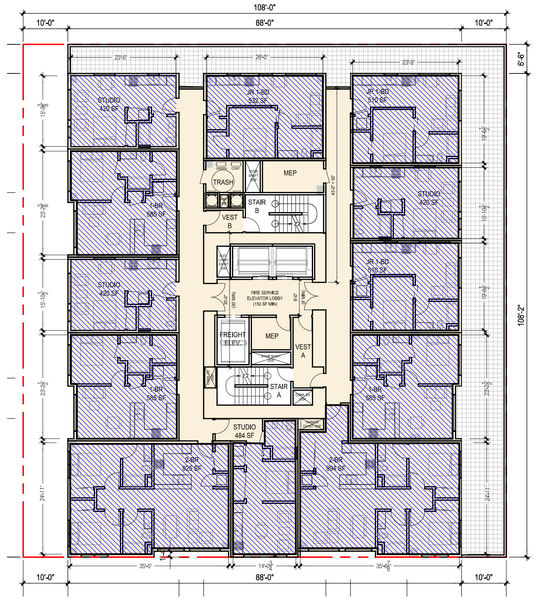

PLAN AT LEVELS 3-22

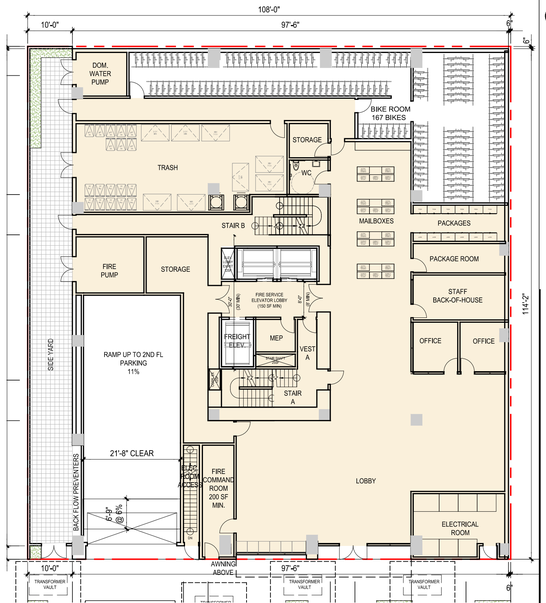

PLAN AT GROUND

PROPOSED PROJECT AREA AND UNIT CALCULATIONS

Calculation of the Final Proposed Residential Unit Floor Area:

Floor	Proposed Project Res. Unit Area	Proposed Project Residential Units
23rd		
22nd	6,274	12
21st	6,274	12
20th	6,274	12
19th	6,274	12
18th	6,274	12
17th	6,274	12
16th	6,274	12
15th	6,274	12
14th	6,274	12
13th	6,274	12
12th	6,274	12
11th	6,274	12
10th	6,274	12
9th	6,274	12
8th	6,274	12
7th	6,274	12
6th	6,274	12
5th	6,274	12
4th	6,274	12
3rd	6,274	12
2nd		
1st		
Final Proposed Residential Unit Floor Area	**125,480**	**240**

Calculation of Base Project Residential Floor Area:

	Final Proposed DB Residential Unit Floor Area	125,480
		/
	One plus the DB % (1 + 100%)	2
		=
	Base Project Residential Unit Floor Area	62,740

Calculation of the Affordable Housing Fee:

A	Total Base Project Residential Unit Floor Area	62,740
B	Total Base Project Units	120
C	Total BMR Requirements (20% of Base)	24
D	Total BMR Units Proposed	18
	Fee per Square Foot	$62.83
		X
	Total Base Project Residential Unit Floor Area	62,740
		X
	In Lieu Fee Percentage Calculation (C-D)/C)	25.00%
		=
	Total Fee Due	$985,488.55

STACKHOUSE DE LA PEÑA TRACHTENBERG ARCHITECTS

2421 Fourth Street
Berkeley, California 94710
510.649.1414
www.sdtarch.com

2029 UNIVERSITY APARTMENTS

2029 University Ave
Berkeley, CA

12.10.2024 SB 330 SUBMISSION
12.19.2024 ZONING SUBMISSION
04.03.2025 ZONING RESUBMISSION
05.14.2025 ZONING RESUBMISSION
07.23.2025 AHMF FEE UPDATE

ALL DRAWINGS AND WRITTEN MATERIAL APPEARING HEREIN CONSTITUTE ORIGINAL AND UNPUBLISHED WORK OF THE ARCHITECT AND MAY NOT BE DUPLICATED, USED OR DISCLOSED WITHOUT WRITTEN CONSENT OF TRACHTENBERG ARCHITECTS.

JOB: 2327

SHEET:

PRELIMINARY AHCP DIAGRAMS

A0.3

WINTER SOLSTICE
DEC 21ST:
2-HRS BEFORE SUNSET (PM)

DARK TONE GREY INDICATES SHADOWS FROM EXISTING BUILDINGS

LIGHTER TONE GREY INDICATES SHADOWS FROM PROPOSED BUILDING

NEW SHADOW AT RESIDENTIAL BUILDING

ALL RESIDENTIAL BUILDINGS BEING SHADOWED SHOWN IN THESE DIAGRAMS

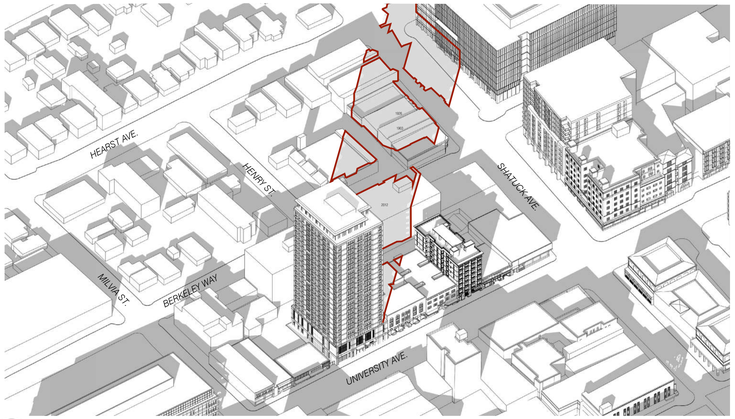

6 SHADOW STUDY AXONOMETRIC - PM
N.T.S.

5 SHADOW STUDY - PM
1:160 @ 11X17 1:80 @ 24X36

N

WINTER SOLSTICE
DEC 21ST:
NOON

DARK TONE GREY INDICATES SHADOWS FROM EXISTING BUILDINGS

LIGHTER TONE GREY INDICATES SHADOWS FROM PROPOSED BUILDING

NEW SHADOW AT RESIDENTIAL BUILDING

ALL RESIDENTIAL BUILDINGS BEING SHADOWED SHOWN IN THESE DIAGRAMS

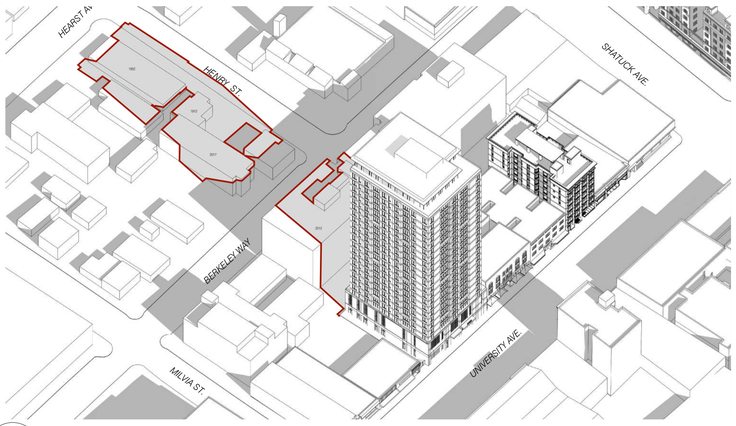

4 SHADOW STUDY AXONOMETRIC - NOON
NT.S.

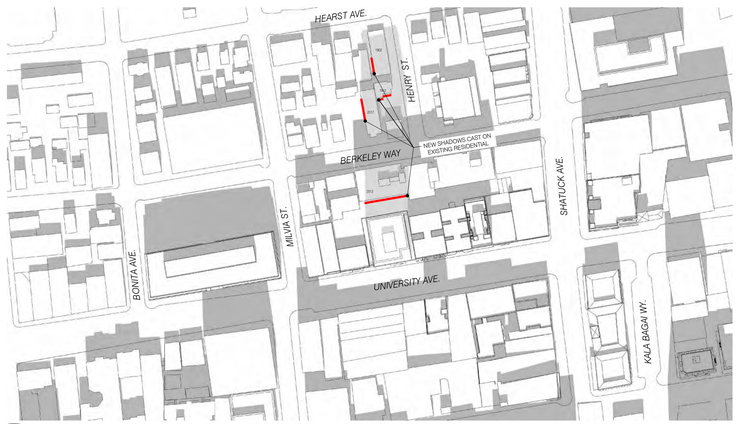

3 SHADOW STUDY - NOON
1:160 @ 11X17 1:80 @ 24X36

N

WINTER SOLSTICE
DEC 21ST:
2-HRS AFTER SUNRISE (AM)

DARK TONE GREY INDICATES SHADOWS FROM EXISTING BUILDINGS

LIGHTER TONE GREY INDICATES SHADOWS FROM PROPOSED BUILDING

NEW SHADOW AT RESIDENTIAL BUILDING

ALL RESIDENTIAL BUILDINGS BEING SHADOWED SHOWN IN THESE DIAGRAMS

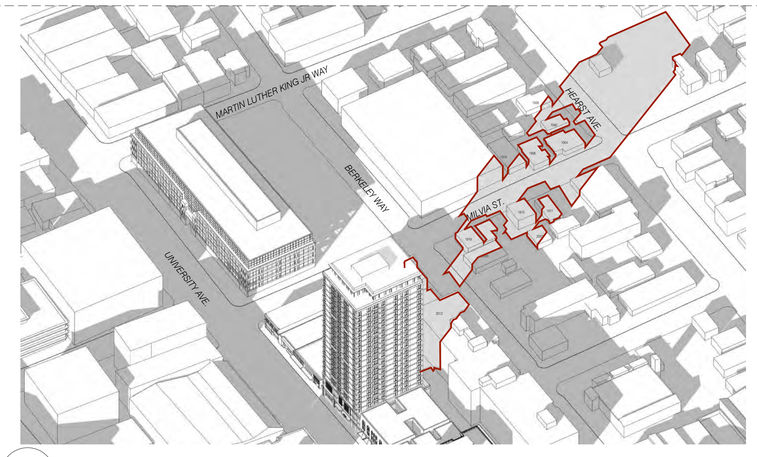

2 SHADOW STUDY AXONOMETRIC - AM
N.T.S.

1 SHADOW STUDY - AM
1:160 @ 11X17 1:80 @ 24X36

N

STACKHOUSE
DE LA PEÑA
TRACHTENBERG
ARCHITECTS

2421 Fourth Street
Berkeley, California 94710
510.649.1414
www.sdtarch.com

2029 UNIVERSITY APARTMENTS

2029 University Ave
Berkeley, CA

12.10.2024 SB 330 SUBMISSION
12.19.2024 ZONING SUBMISSION
04.03.2025 ZONING RESUBMISSION
05.14.2025 ZONING RESUBMISSION
07.23.2025 AHMF FEE UPDATE

ALL DRAWINGS AND WRITTEN MATERIAL APPEARING HEREIN CONSTITUTE ORIGINAL AND UNPUBLISHED WORK OF THE ARCHITECT AND MAY NOT BE DUPLICATED, USED OR DISCLOSED WITHOUT WRITTEN CONSENT OF TRACHTENBERG ARCHITECTS.

JOB: 2327

SHEET:

SHADOW STUDIES
DECEMBER 21ST

A0.4A

SUMMER SOLSTICE
JUN 21ST:
2-HRS BEFORE SUNSET (PM)

DARK TONE GREY INDICATES SHADOWS FROM EXISTING BUILDINGS

LIGHTER TONE GREY INDICATES SHADOWS FROM PROPOSED BUILDING

NEW SHADOW AT RESIDENTIAL BUILDING

ALL RESIDENTIAL BUILDINGS BEING SHADOWED SHOWN IN THESE DIAGRAMS

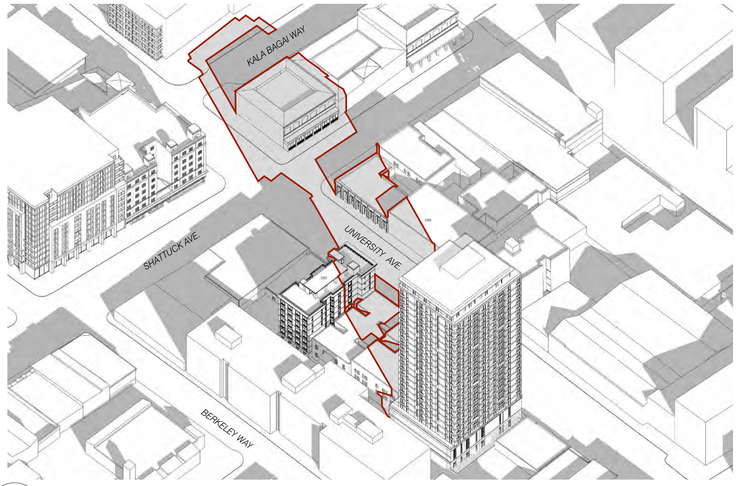

6 SHADOW STUDY AXONOMETRIC - PM
N.T.S.

5 SHADOW STUDY - PM
1:160 @ 11X17 1:80 @ 24X36

N

SUMMER SOLSTICE
JUN 21ST:
NOON

DARK TONE GREY INDICATES SHADOWS FROM EXISTING BUILDINGS

LIGHTER TONE GREY INDICATES SHADOWS FROM PROPOSED BUILDING

NEW SHADOW AT RESIDENTIAL BUILDING

ALL RESIDENTIAL BUILDINGS BEING SHADOWED SHOWN IN THESE DIAGRAMS

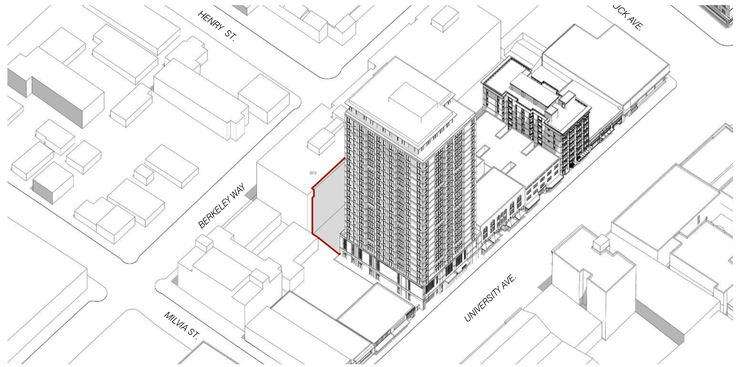

4 SHADOW STUDY AXONOMETRIC - NOON
NT.S.

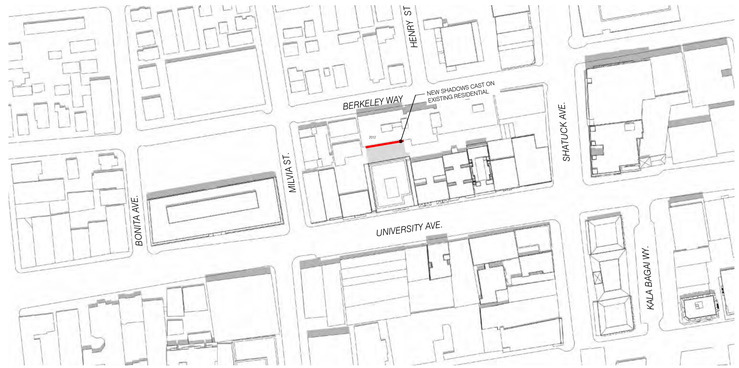

3 SHADOW STUDY - NOON
1:160 @ 11X17 1:80 @ 24X36

N

SUMMER SOLSTICE
JUN 21ST:
2-HRS AFTER SUNRISE (AM)

DARK TONE GREY INDICATES SHADOWS FROM EXISTING BUILDINGS

LIGHTER TONE GREY INDICATES SHADOWS FROM PROPOSED BUILDING

NEW SHADOW AT RESIDENTIAL BUILDING

ALL RESIDENTIAL BUILDINGS BEING SHADOWED SHOWN IN THESE DIAGRAMS

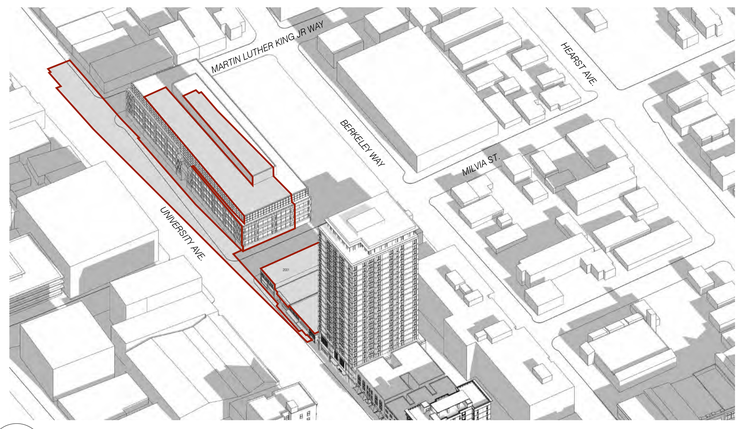

2 SHADOW STUDY AXONOMETRIC - AM
N.T.S.

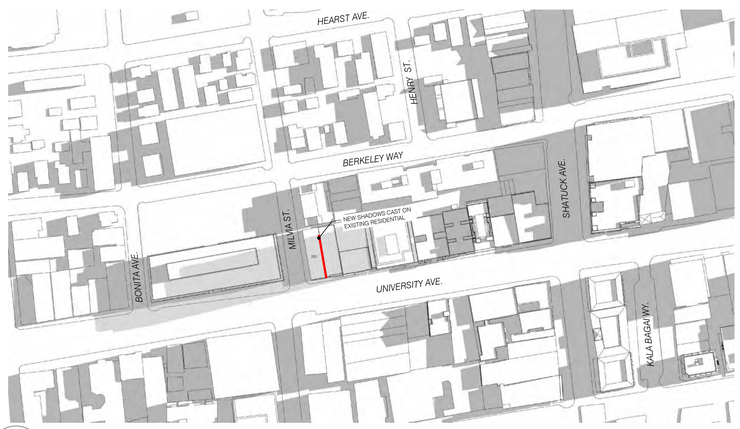

1 SHADOW STUDY - AM
1:160 @ 11X17 1:80 @ 24X36

N

STACKHOUSE
DE LA PEÑA
TRACHTENBERG
ARCHITECTS

2421 Fourth Street
Berkeley, California 94710
510.649.1414
www.sdtarch.com

2029 UNIVERSITY APARTMENTS

2029 University Ave
Berkeley, CA

12.10.2024 SB 330 SUBMISSION
12.19.2024 ZONING SUBMISSION
04.03.2025 ZONING RESUBMISSION
05.14.2025 ZONING RESUBMISSION
07.23.2025 AHMF FEE UPDATE

ALL DRAWINGS AND WRITTEN MATERIAL APPEARING HEREIN CONSTITUTE ORIGINAL AND UNPUBLISHED WORK OF THE ARCHITECT AND MAY NOT BE DUPLICATED, USED OR DISCLOSED WITHOUT WRITTEN CONSENT OF TRACHTENBERG ARCHITECTS.

JOB: 2327

SHEET:

SHADOW STUDIES
JUNE 21ST

A0.4B

CURRENT
MAR 26TH:
2-HRS BEFORE SUNSET (PM)

DARK TONE GREY INDICATES SHADOWS FROM EXISTING BUILDINGS

LIGHTER TONE GREY INDICATES SHADOWS FROM PROPOSED BUILDING

NEW SHADOW AT RESIDENTIAL BUILDING

ALL RESIDENTIAL BUILDINGS BEING SHADOWED SHOWN IN THESE DIAGRAMS

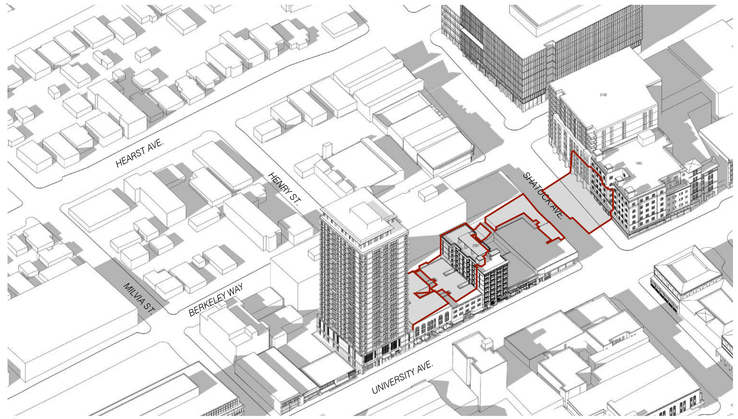

6 SHADOW STUDY AXONOMETRIC - PM
N.T.S.

5 SHADOW STUDY - PM
1:160 @ 11X17 1:80 @ 24X36

CURRENT
MAR 26TH:
NOON

DARK TONE GREY INDICATES SHADOWS FROM EXISTING BUILDINGS

LIGHTER TONE GREY INDICATES SHADOWS FROM PROPOSED BUILDING

NEW SHADOW AT RESIDENTIAL BUILDING

ALL RESIDENTIAL BUILDINGS BEING SHADOWED SHOWN IN THESE DIAGRAMS

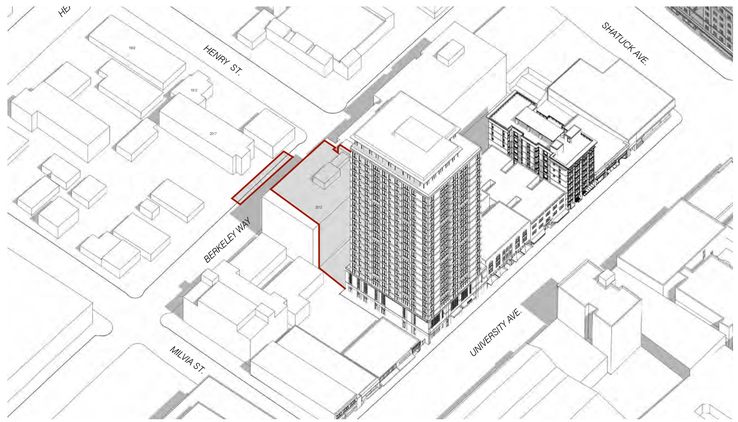

4 SHADOW STUDY AXONOMETRIC - NOON
NT.S.

3 SHADOW STUDY - NOON
1:160 @ 11X17 1:80 @ 24X36

CURRENT
MAR 26TH:
2-HRS AFTER SUNRISE (AM)

DARK TONE GREY INDICATES SHADOWS FROM EXISTING BUILDINGS

LIGHTER TONE GREY INDICATES SHADOWS FROM PROPOSED BUILDING

NEW SHADOW AT RESIDENTIAL BUILDING

ALL RESIDENTIAL BUILDINGS BEING SHADOWED SHOWN IN THESE DIAGRAMS

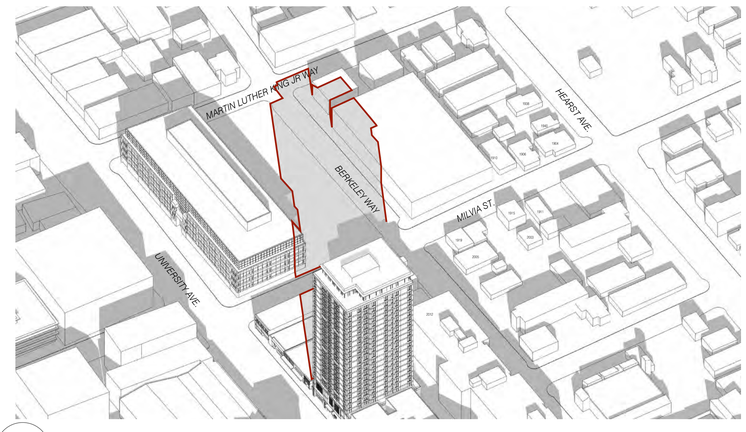

2 SHADOW STUDY AXONOMETRIC - AM
N.T.S.

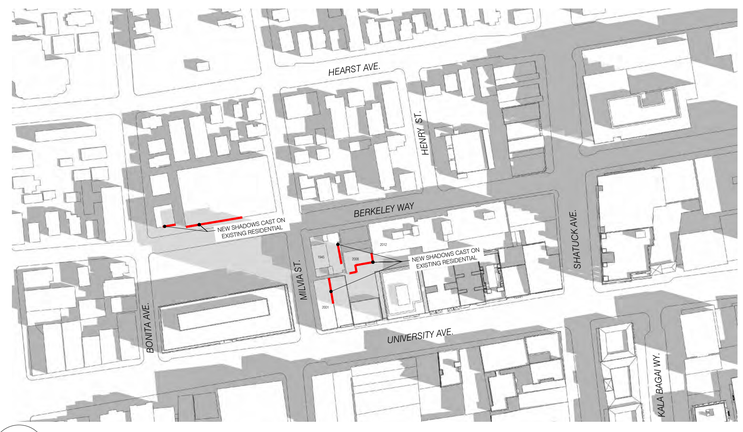

1 SHADOW STUDY - AM
1:160 @ 11X17 1:80 @ 24X36

STACKHOUSE
DE LA PEÑA
TRACHTENBERG
ARCHITECTS

2421 Fourth Street
Berkeley, California 94710
510.649.1414
www.sdtarch.com

2029 UNIVERSITY APARTMENTS

2029 University Ave
Berkeley, CA

12.10.2024 SB 330 SUBMISSION
12.19.2024 ZONING SUBMISSION
04.03.2025 ZONING RESUBMISSION
05.14.2025 ZONING RESUBMISSION
07.23.2025 AHMF FEE UPDATE

ALL DRAWINGS AND WRITTEN MATERIAL APPEARING HEREIN CONSTITUTE ORIGINAL AND UNPUBLISHED WORK OF THE ARCHITECT AND MAY NOT BE DUPLICATED, USED OR DISCLOSED WITHOUT WRITTEN CONSENT OF TRACHTENBERG ARCHITECTS.

JOB: 2327

SHEET:

SHADOW STUDIES
MARCH 26TH:

A0.4C

2 - VIEW FROM UNIVERSITY AVE. LOOKING EAST

3 - VIEW FROM UNIVERSITY AVE. LOOKING WEST

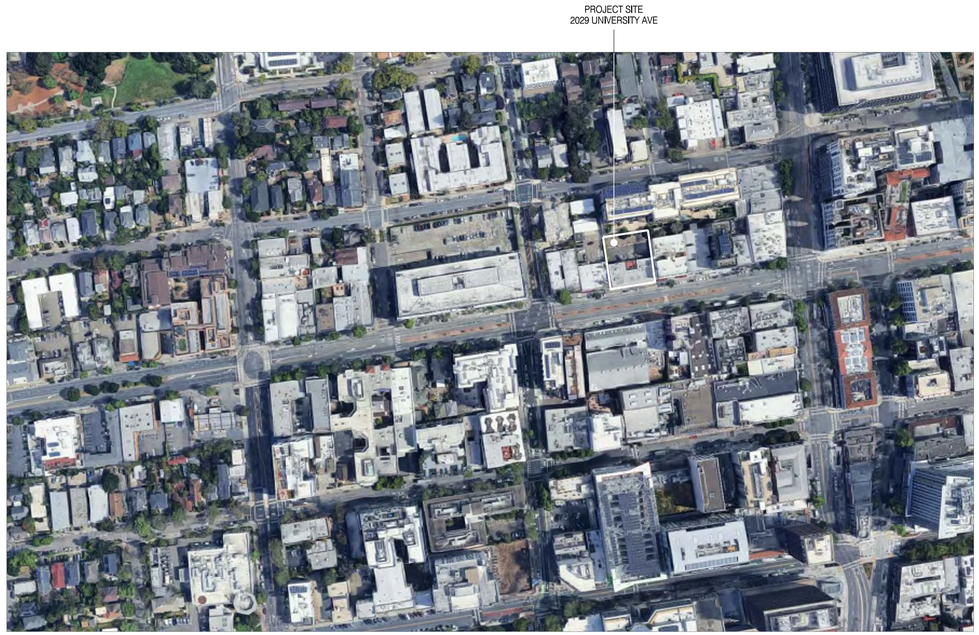

1 - AERIAL CONTEXT VIEW

STACKHOUSE
DE LA PEÑA
TRACHTENBERG
ARCHITECTS

2421 Fourth Street
Berkeley, California 94710
510.649.1414
www.sdtarch.com

2029 UNIVERSITY APARTMENTS

2029 University Ave
Berkeley, CA

12.10.2024 SB 330 SUBMISSION
12.19.2024 ZONING SUBMISSION
04.03.2025 ZONING RESUBMISSION
05.14.2025 ZONING RESUBMISSION
07.23.2025 AHMF FEE UPDATE

ALL DRAWINGS AND WRITTEN MATERIAL APPEARING HEREIN CONSTITUTE ORIGINAL AND UNPUBLISHED WORK OF THE ARCHITECT AND MAY NOT BE DUPLICATED, USED OR DISCLOSED WITHOUT WRITTEN CONSENT OF TRACHTENBERG ARCHITECTS.

JOB: 2327

SHEET:

SITE CONTEXT PHOTOS

A0.5

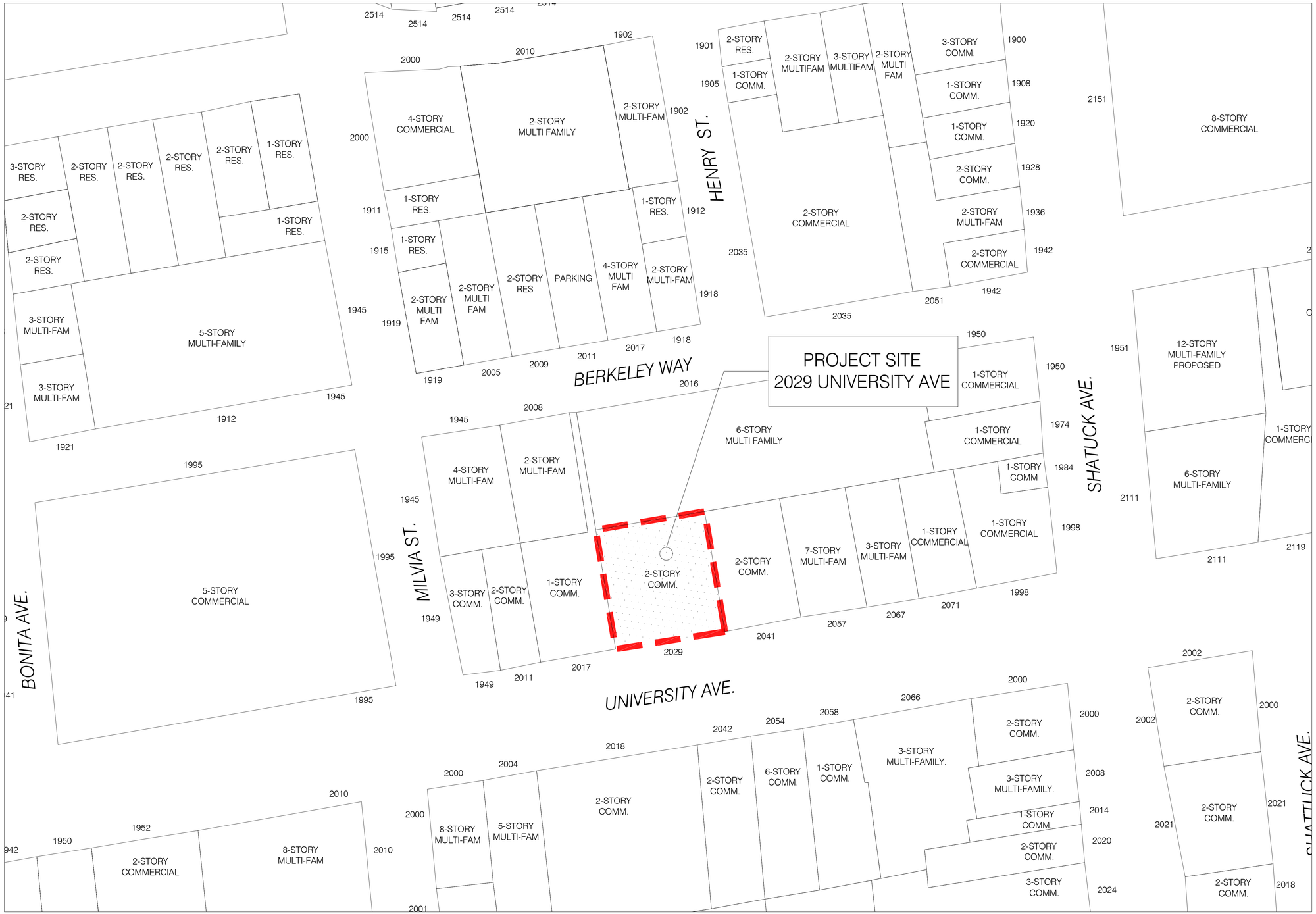

1 - VICINITY MAP
NTS

STACKHOUSE DE LA PEÑA TRACHTENBERG ARCHITECTS

2421 Fourth Street
Berkeley, California 94710
510.649.1414
www.sdtarch.com

2029 UNIVERSITY APARTMENTS

2029 University Ave
Berkeley, CA

12.10.2024 SB 330 SUBMISSION
12.19.2024 ZONING SUBMISSION
04.03.2025 ZONING RESUBMISSION
05.14.2025 ZONING RESUBMISSION
07.23.2025 AHMF FEE UPDATE

ALL DRAWINGS AND WRITTEN MATERIAL APPEARING HEREIN CONSTITUTE ORIGINAL AND UNPUBLISHED WORK OF THE ARCHITECT AND MAY NOT BE DUPLICATED, USED OR DISCLOSED WITHOUT WRITTEN CONSENT OF TRACHTENBERG ARCHITECTS.

JOB: 2327

SHEET:

VICINITY MAP

A0.6

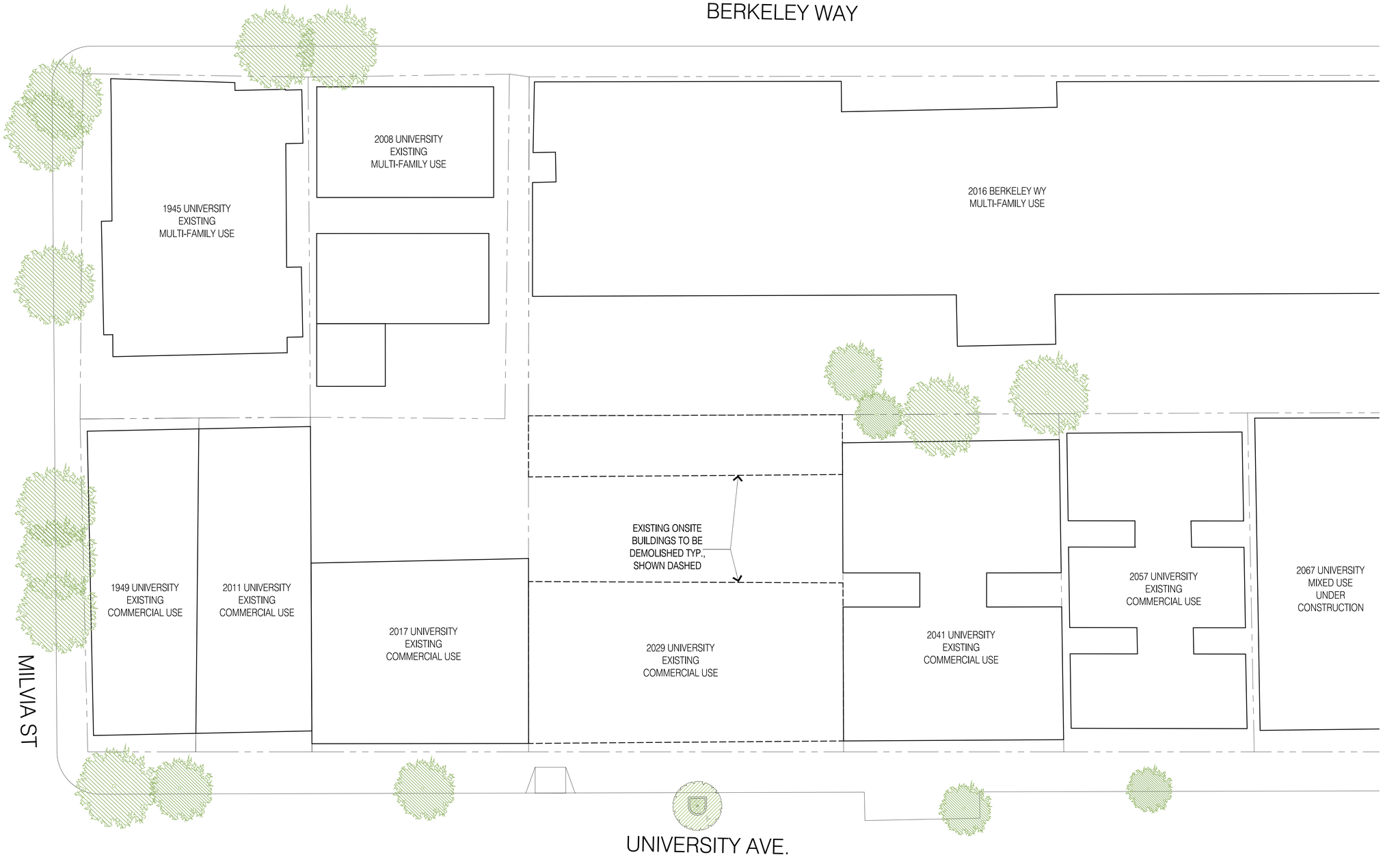

STACKHOUSE
DE LA PEÑA
TRACHTENBERG
ARCHITECTS

2421 Fourth Street
Berkeley, California 94710
510.649.1414
www.sdtarch.com

2029 UNIVERSITY APARTMENTS

2029 University Ave
Berkeley, CA

12.10.2024 SB 330 SUBMISSION
12.19.2024 ZONING SUBMISSION
04.03.2025 ZONING RESUBMISSION
05.14.2025 ZONING RESUBMISSION
07.23.2025 AHMF FEE UPDATE

ALL DRAWINGS AND WRITTEN MATERIAL APPEARING HEREIN CONSTITUTE ORIGINAL AND UNPUBLISHED WORK OF THE ARCHITECT AND MAY NOT BE DUPLICATED, USED OR DISCLOSED WITHOUT WRITTEN CONSENT OF TRACHTENBERG ARCHITECTS.

JOB: 2327

SHEET:

EXISTING
SITE PLAN

A1.0

1 / - EXISTING SITE PLAN
1/32"=1'-0" @ 11x17 1/16"=1'-0" @ 24x36

0 4 8 16 32

ANNOTATION AND LEGEND

AC	=	ASPHALT CONCRETE
BOL	=	BOLLARD
CATV	=	CABLE/TELEVISION BOX
CAB	=	CABINET
CD	=	CURB DRAIN
CLDR	=	CENTERLINE OF DOOR
COL	=	COLUMN
CONC	=	CONCRETE
CR	=	CURB RAMP
DI	=	DROP INLET
EB	=	ELECTRICAL BOX
ELEC	=	ELECTRICAL
EV	=	ELECTRICAL VAULT
FF	=	FINISH FLOOR
MTL	=	METAL
PG&E	=	PACIFIC GAS AND ELECTRIC CO.
PLNTR	=	PLANTER
RD	=	ROOF DRAIN
SD	=	STORM DRAIN
SLB	=	STREET LIGHT BOX
SSCO	=	SANITARY SEWER CLEAOUT
SSMH	=	SANITARY SEWER MANHOLE
T	=	TELEPHONE
TG	=	TOP OF GRATE
UB	=	UTILITY BOX
WB	=	WATER BOX
W-B	=	WALL BOTTOM
W-T	=	WALL TOP
	=	BENCHMARK
E	=	ELECTRICAL MANHOLE
	=	FIRE HYDRANT
	=	GAS VALVE
	=	SANITARY SEWER CLEANOUT
SS	=	SANITARY SEWER MANHOLE
	=	SITE LIGHT
	=	STREET LIGHT
	=	WATER VALVE
	=	BUILDING
SS	=	SANITARY SEWER LINE
	=	STORM DRAIN LINE
	=	SUBJECT SITE BOUNDARY LINE
	=	LOT LINES

BENCHMARK

THE ELEVATIONS SHOWN HEREON ARE BASED UPON THE VERTICAL DATUM OF 1988 AND WERE ESTABLISHED USING LEICA RTK NETWORK SMARTNET.

A TEMPORARY/SITE BENCHMARK IS SHOWN HEREON.

BASIS OF BEARINGS

THE COORDINATES SHOWN HEREON ARE BASED ON THE COORDINATE SYSTEM OF 1983, CCS83, ZONE 3, USING LEICA RTK NETWORK SMARTNET.

TOPOGRAPHIC NOTES

UNAUTHORIZED CHANGES & USES: THE PROFESSIONAL PREPARING THIS MAP WILL NOT BE RESPONSIBLE FOR, OR LIABLE FOR, UNAUTHORIZED CHANGES TO OR USES OF THIS MAP. CHANGES TO THIS MAP MUST BE REQUESTED IN WRITING AND MUST BE APPROVED BY THE PROFESSIONAL.

THE LOCATIONS OF EXISTING UNDERGROUND FACILITIES SHOWN ON THESE DRAWINGS ARE APPROXIMATE AND ARE BASED ON OBSERVED TOPOGRAPHIC SURFACE FEATURES AND AVAILABLE INFORMATION. THE PROFESSIONAL PREPARING THIS MAP ASSUMES NO RESPONSIBILITY FOR THE ACCURACY OF THESE FACILITIES OR FOR THE INADVERTENT OMISSION OF RELATED INFORMATION.

TOPOGRAPHIC INFORMATION SHOWN HEREON WAS OBTAINED FROM GROUND SURVEY CONDUCTED ON SEPTEMBER AND OCTOBER, 2023

TREE DIAMETERS ARE MEASURED AT CHEST HEIGHT (48").

SURVEYOR'S STATEMENT

THIS TOPOGRAPHIC SURVEY MAP WAS PREPARED BY ME OR UNDER MY DIRECTION.

DAVIS THRESH, P.L.S. NO. 6868

11/3/2023
DATE

LICENSED LAND SURVEYOR ★ DAVIS THRESH No. 6868 ★ STATE OF CALIFORNIA

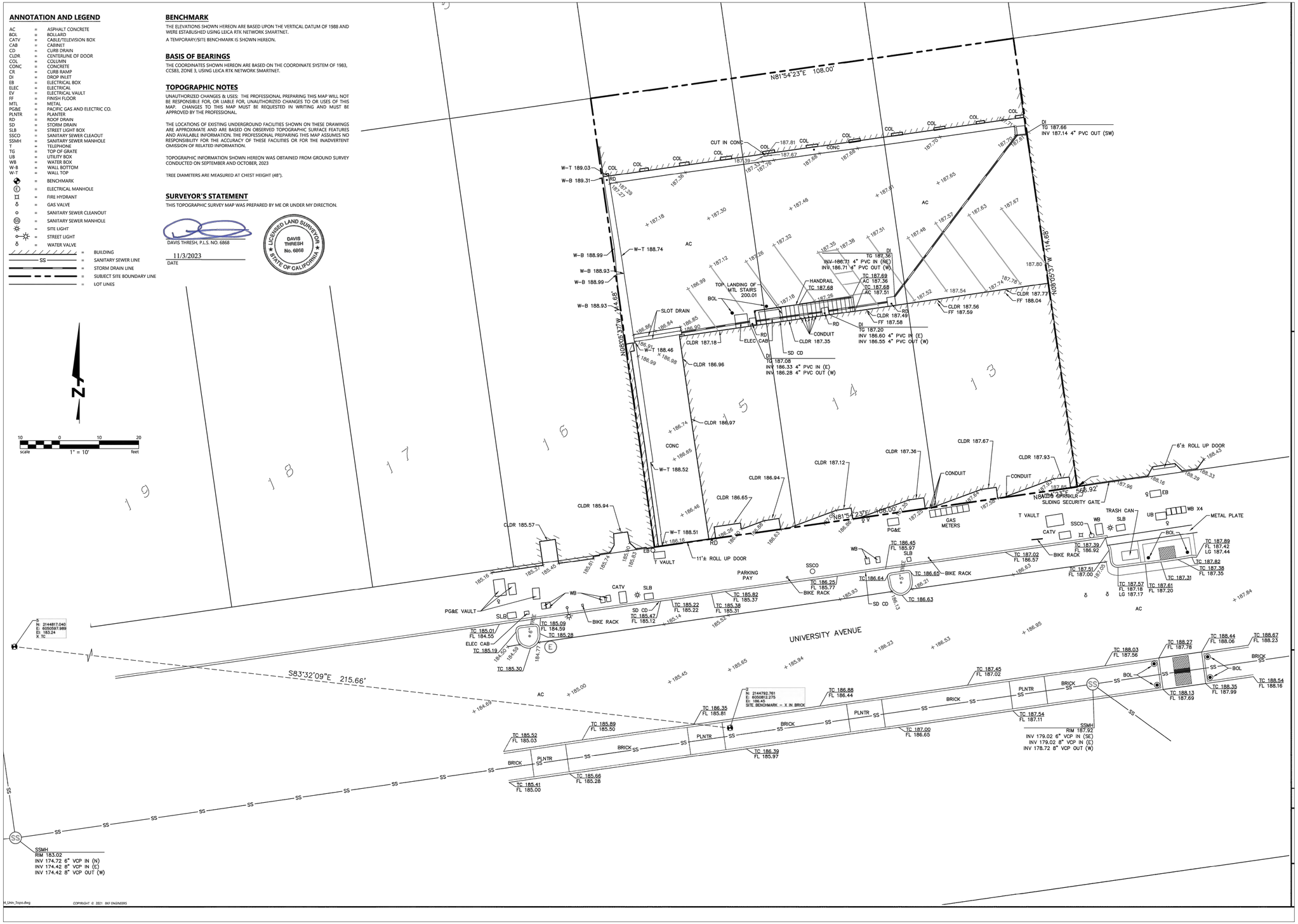

M_Univ_Topo.dwg
COPYRIGHT © 2021 BKF ENGINEERS

STACKHOUSE
DE LA PEÑA
TRACHTENBERG
ARCHITECTS

2421 Fourth Street
Berkeley, California 94710
510.649.1414
www.sdtarch.com

2029 UNIVERSITY APARTMENTS

2029 University Ave
Berkeley, CA

12.10.2024 SB 330 SUBMISSION
12.19.2024 ZONING SUBMISSION
04.03.2025 ZONING RESUBMISSION
05.14.2025 ZONING RESUBMISSION
07.23.2025 AHMF FEE UPDATE

ALL DRAWINGS AND WRITTEN MATERIAL APPEARING HEREIN CONSTITUTE ORIGINAL AND UNPUBLISHED WORK OF THE ARCHITECT AND MAY NOT BE DUPLICATED, USED OR DISCLOSED WITHOUT WRITTEN CONSENT OF TRACHTENBERG ARCHITECTS.

JOB: 2327

SHEET:

EXISTING
SURVEY

A1.1

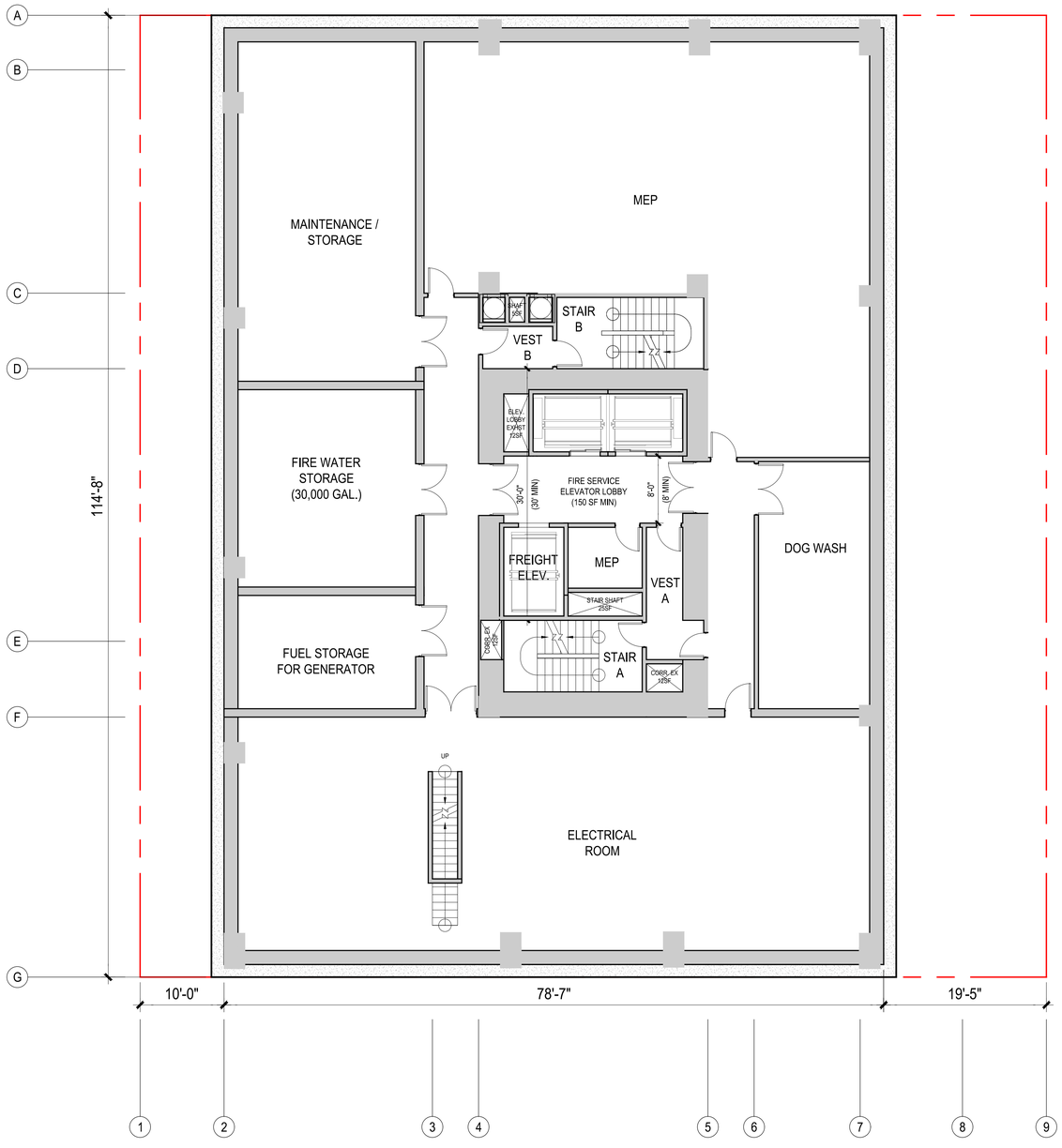

1 - PLAN AT BASEMENT LEVEL

1/16" = 1' @ 11 X 17 1/8" = 1' @ 24 X 36

N

STACKHOUSE
DE LA PEÑA
TRACHTENBERG
ARCHITECTS

2421 Fourth Street
Berkeley, California 94710
510.649.1414
www.sdtarch.com

2029 UNIVERSITY APARTMENTS

2029 University Ave
Berkeley, CA

12.10.2024 SB 330 SUBMISSION
12.19.2024 ZONING SUBMISSION
04.03.2025 ZONING RESUBMISSION
05.14.2025 ZONING RESUBMISSION
07.23.2025 AHMF FEE UPDATE

ALL DRAWINGS AND WRITTEN MATERIAL APPEARING HEREIN CONSTITUTE ORIGINAL AND UNPUBLISHED WORK OF THE ARCHITECT AND MAY NOT BE DUPLICATED, USED OR DISCLOSED WITHOUT WRITTEN CONSENT OF TRACHTENBERG ARCHITECTS.

JOB: 2327

SHEET:

PLAN AT
BASEMENT LEVEL

A2.0

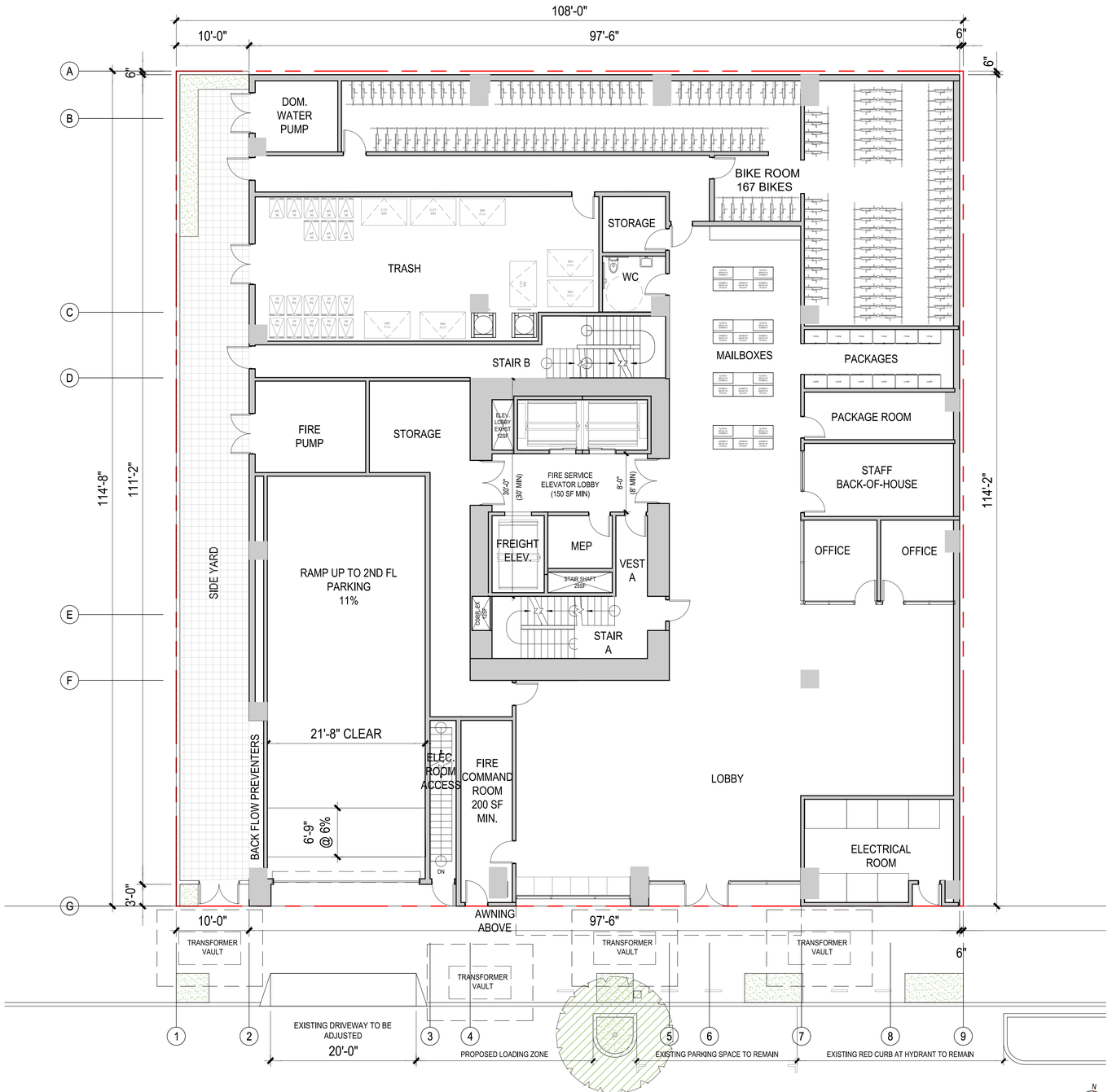

1 / - GROUND LEVEL PLAN

1/16" = 1' @ 11 X 17 1/8" = 1' @ 24 X 36

STACKHOUSE DE LA PEÑA TRACHTENBERG ARCHITECTS

2421 Fourth Street
Berkeley, California 94710
510.649.1414
www.sdtarch.com

2029 UNIVERSITY APARTMENTS

2029 University Ave
Berkeley, CA

12.10.2024 SB 330 SUBMISSION
12.19.2024 ZONING SUBMISSION
04.03.2025 ZONING RESUBMISSION
05.14.2025 ZONING RESUBMISSION
07.23.2025 AHMF FEE UPDATE

ALL DRAWINGS AND WRITTEN MATERIAL APPEARING HEREIN CONSTITUTE ORIGINAL AND UNPUBLISHED WORK OF THE ARCHITECT AND MAY NOT BE DUPLICATED, USED OR DISCLOSED WITHOUT WRITTEN CONSENT OF TRACHTENBERG ARCHITECTS.

JOB: 2327

SHEET:

PLAN AT GROUND LEVEL

A2.1

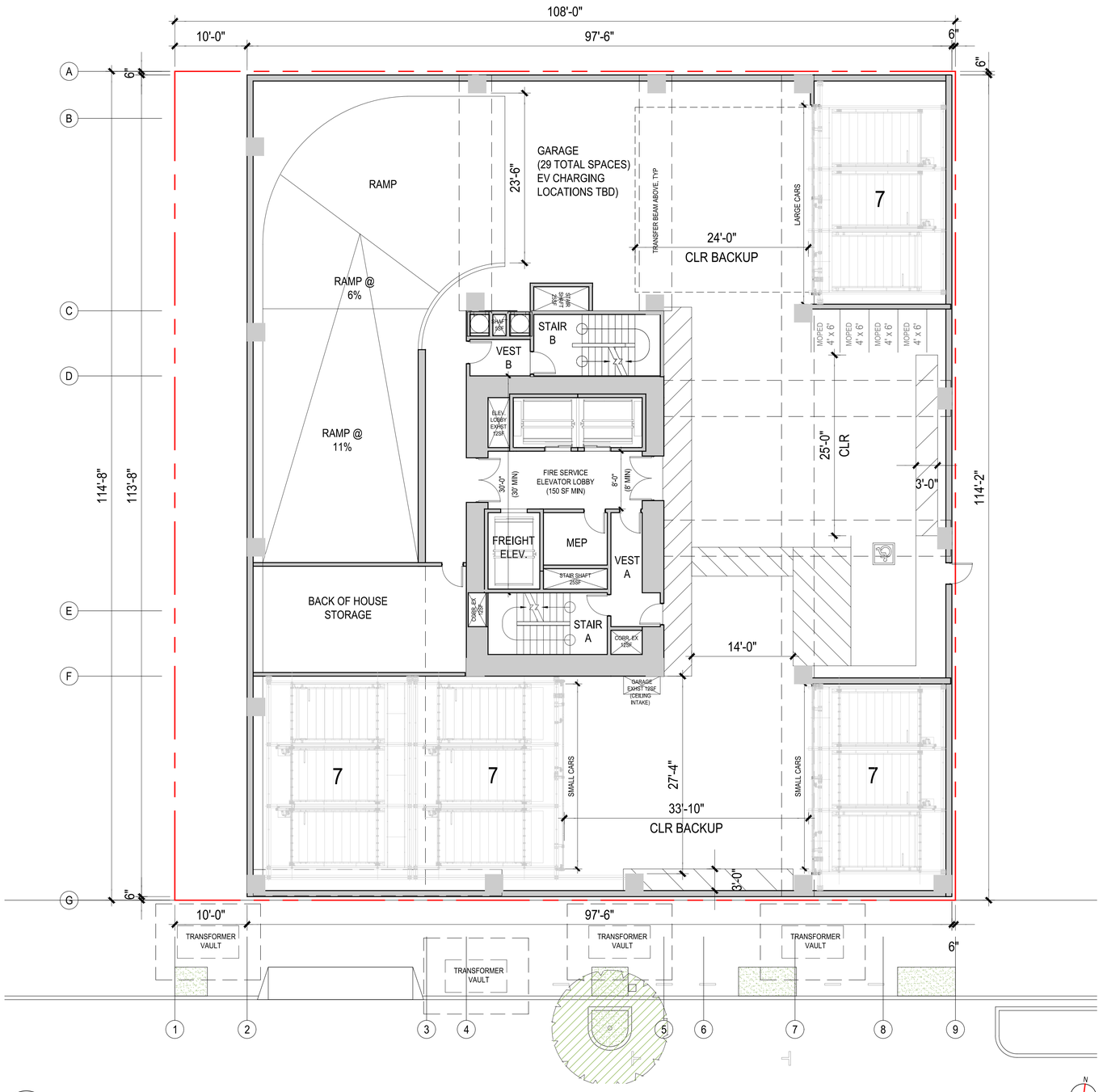

1 / - PLAN AT LEVEL 2

1/16" = 1' @ 11 X 17 1/8" = 1' @ 24 X 36

STACKHOUSE
DE LA PEÑA
TRACHTENBERG
ARCHITECTS

2421 Fourth Street
Berkeley, California 94710
510.649.1414
www.sdtarch.com

2029 UNIVERSITY APARTMENTS

2029 University Ave
Berkeley, CA

12.10.2024 SB 330 SUBMISSION
12.19.2024 ZONING SUBMISSION
04.03.2025 ZONING RESUBMISSION
05.14.2025 ZONING RESUBMISSION
07.23.2025 AHMF FEE UPDATE

ALL DRAWINGS AND WRITTEN MATERIAL APPEARING HEREIN CONSTITUTE ORIGINAL AND UNPUBLISHED WORK OF THE ARCHITECT AND MAY NOT BE DUPLICATED, USED OR DISCLOSED WITHOUT WRITTEN CONSENT OF TRACHTENBERG ARCHITECTS.

JOB: 2327

SHEET:

PLAN AT LEVEL 2

A2.2

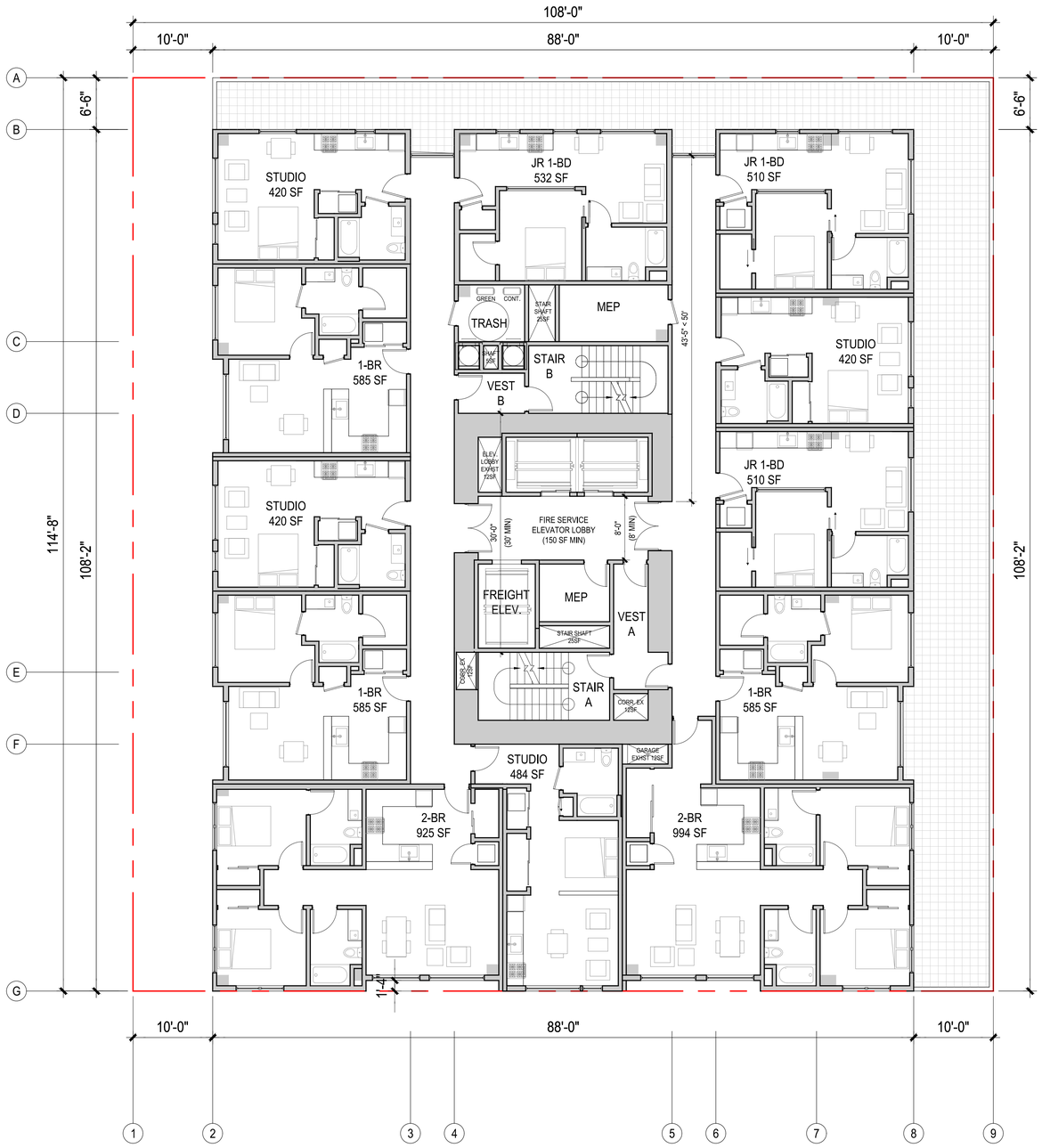

1 / - PLAN AT LEVEL 3

1/16" = 1' @ 11 X 17 1/8" = 1' @ 24 X 36

STACKHOUSE
DE LA PEÑA
TRACHTENBERG
ARCHITECTS

2421 Fourth Street
Berkeley, California 94710
510.649.1414
www.sdtarch.com

2029 UNIVERSITY APARTMENTS

2029 University Ave
Berkeley, CA

12.10.2024 SB 330 SUBMISSION
12.19.2024 ZONING SUBMISSION
04.03.2025 ZONING RESUBMISSION
05.14.2025 ZONING RESUBMISSION
07.23.2025 AHMF FEE UPDATE

ALL DRAWINGS AND WRITTEN MATERIAL APPEARING HEREIN CONSTITUTE ORIGINAL AND UNPUBLISHED WORK OF THE ARCHITECT AND MAY NOT BE DUPLICATED, USED OR DISCLOSED WITHOUT WRITTEN CONSENT OF TRACHTENBERG ARCHITECTS.

JOB: 2327

SHEET:

PLAN AT
LEVEL 3

A2.3

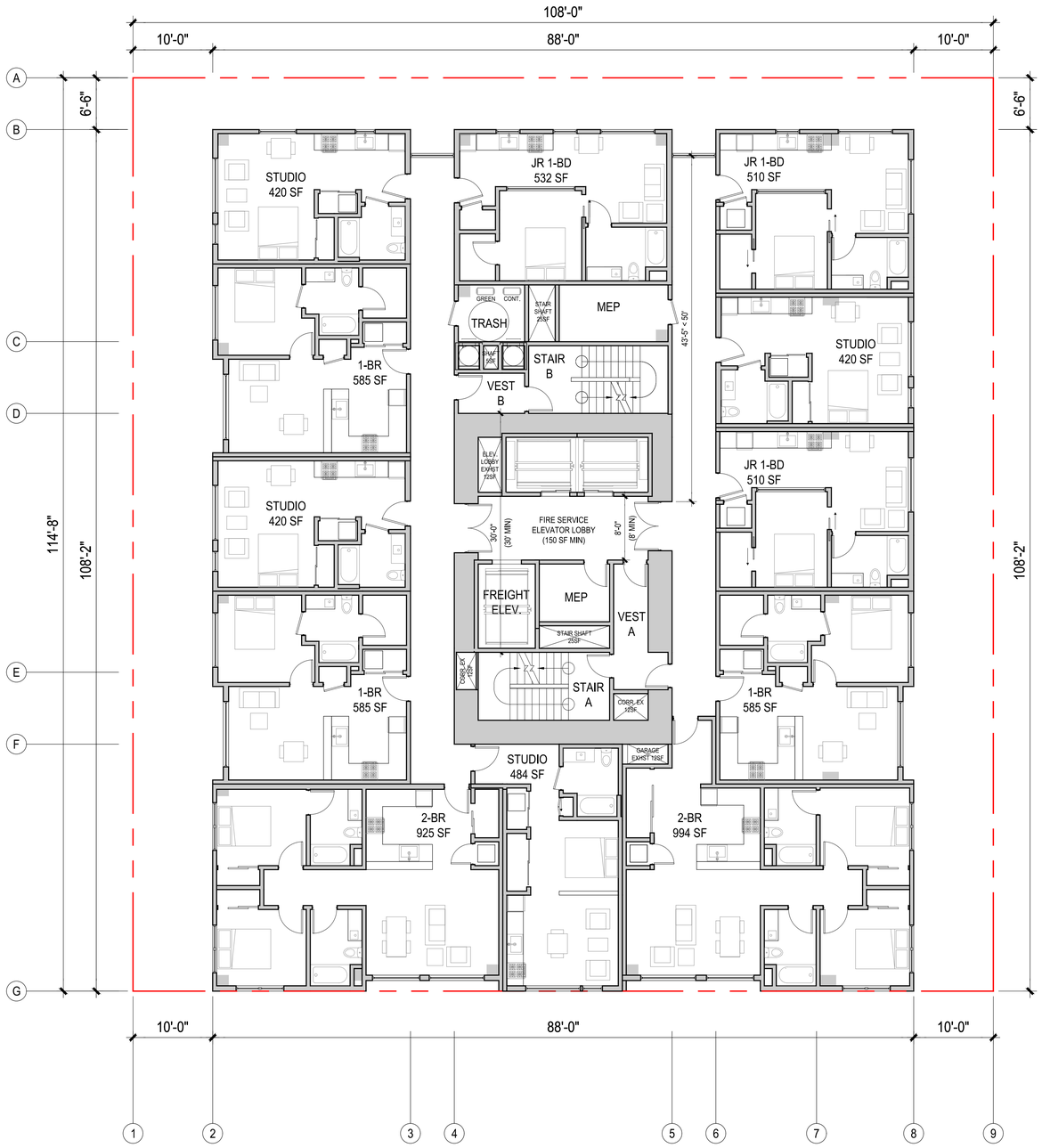

1 / - PLAN AT LEVELS 4-22

1/16" = 1' @ 11 X 17 1/8" = 1' @ 24 X 36

STACKHOUSE
DE LA PEÑA
TRACHTENBERG
ARCHITECTS

2421 Fourth Street
Berkeley, California 94710
510.649.1414
www.sdtarch.com

2029 UNIVERSITY APARTMENTS

2029 University Ave
Berkeley, CA

12.10.2024 SB 330 SUBMISSION
12.19.2024 ZONING SUBMISSION
04.03.2025 ZONING RESUBMISSION
05.14.2025 ZONING RESUBMISSION
07.23.2025 AHMF FEE UPDATE

ALL DRAWINGS AND WRITTEN MATERIAL APPEARING HEREIN CONSTITUTE ORIGINAL AND UNPUBLISHED WORK OF THE ARCHITECT AND MAY NOT BE DUPLICATED, USED OR DISCLOSED WITHOUT WRITTEN CONSENT OF TRACHTENBERG ARCHITECTS.

JOB: 2327

SHEET:

PLAN AT
LEVELS 4-22

A2.4

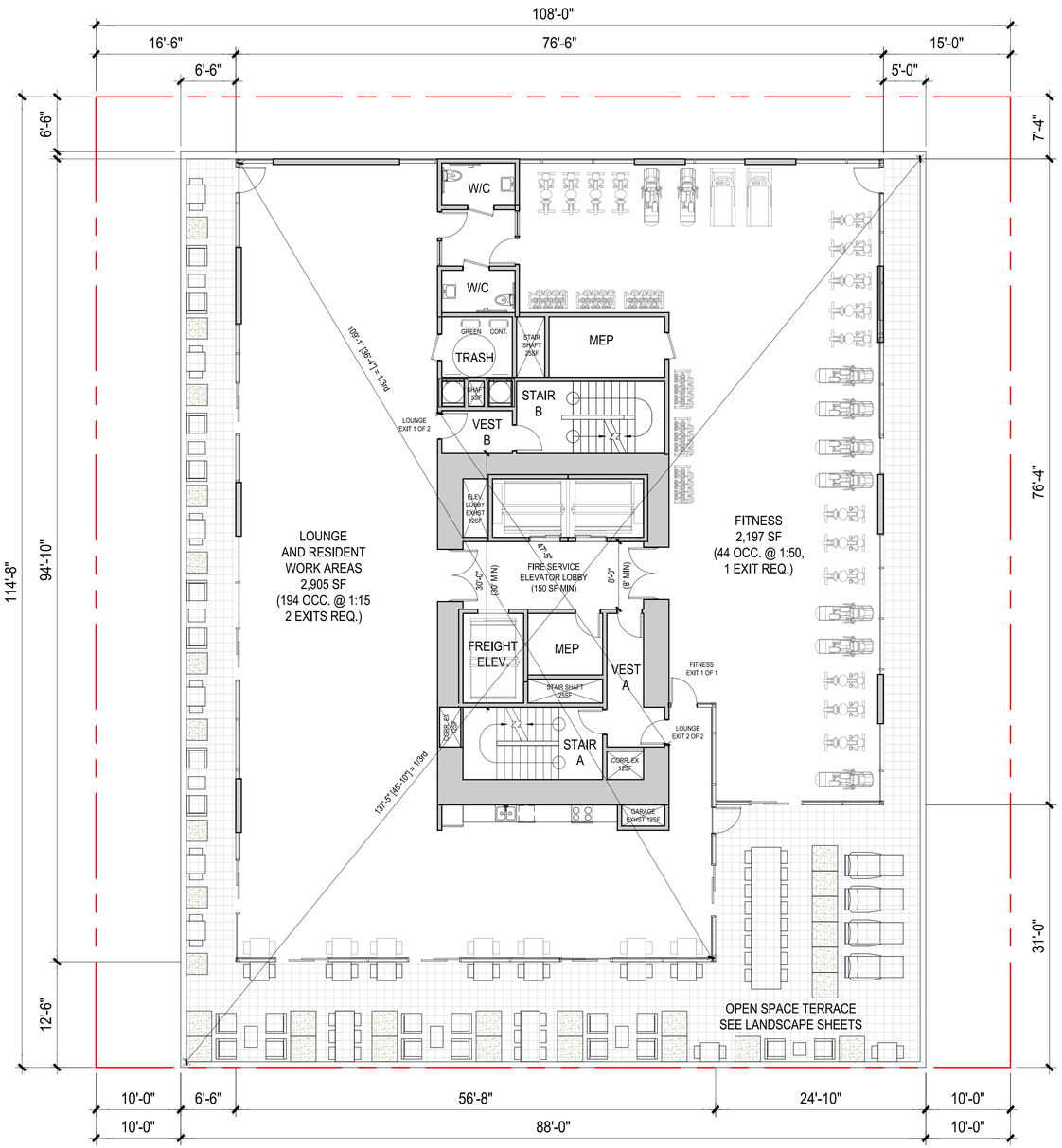

1 / -

PLAN AT LEVEL 23

1/16" = 1' @ 11 X 17 1/8" = 1' @ 24 X 36

STACKHOUSE
DE LA PEÑA
TRACHTENBERG
ARCHITECTS

2421 Fourth Street
Berkeley, California 94710
510.649.1414
www.sdtarch.com

2029 UNIVERSITY APARTMENTS

2029 University Ave
Berkeley, CA

12.10.2024 SB 330 SUBMISSION
12.19.2024 ZONING SUBMISSION
04.03.2025 ZONING RESUBMISSION
05.14.2025 ZONING RESUBMISSION
07.23.2025 AHMF FEE UPDATE

ALL DRAWINGS AND WRITTEN MATERIAL APPEARING HEREIN CONSTITUTE ORIGINAL AND UNPUBLISHED WORK OF THE ARCHITECT AND MAY NOT BE DUPLICATED, USED OR DISCLOSED WITHOUT WRITTEN CONSENT OF TRACHTENBERG ARCHITECTS.

JOB: 2327

SHEET:

PLAN AT
LEVEL 23

A2.5

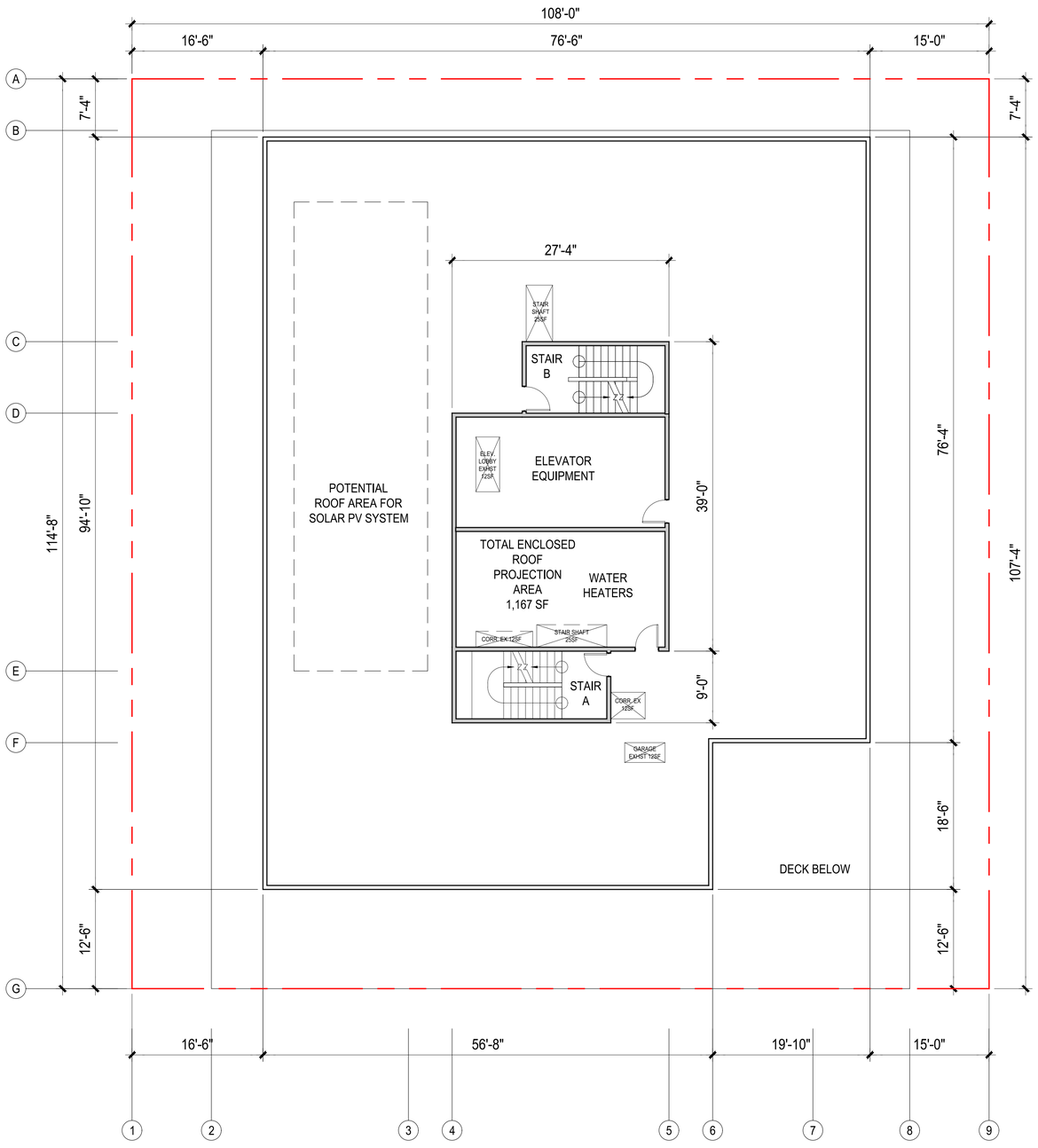

1 / - PLAN AT ROOF LEVEL

1/16" = 1' @ 11 X 17 1/8" = 1' @ 24 X 36

N

STACKHOUSE
DE LA PEÑA
TRACHTENBERG
ARCHITECTS

2421 Fourth Street
Berkeley, California 94710
510.649.1414
www.sdtarch.com

2029 UNIVERSITY APARTMENTS

2029 University Ave
Berkeley, CA

12.10.2024 SB 330 SUBMISSION
12.19.2024 ZONING SUBMISSION
04.03.2025 ZONING RESUBMISSION
05.14.2025 ZONING RESUBMISSION
07.23.2025 AHMF FEE UPDATE

ALL DRAWINGS AND WRITTEN MATERIAL APPEARING HEREIN CONSTITUTE ORIGINAL AND UNPUBLISHED WORK OF THE ARCHITECT AND MAY NOT BE DUPLICATED, USED OR DISCLOSED WITHOUT WRITTEN CONSENT OF TRACHTENBERG ARCHITECTS.

JOB: 2327

SHEET:

PLAN AT
ROOF LEVEL

A2.6

1 - SOUTH ELEVATION

1/32"=1'-0" @ 11X17 1/16" = 1'-0" @ 24X36

0 4 8 16 32

STACKHOUSE DE LA PEÑA TRACHTENBERG ARCHITECTS

2421 Fourth Street
Berkeley, California 94710
510.649.1414
www.sdtarch.com

2029 UNIVERSITY APARTMENTS

2029 University Ave
Berkeley, CA

12.10.2024 SB 330 SUBMISSION
12.19.2024 ZONING SUBMISSION
04.03.2025 ZONING RESUBMISSION
05.14.2025 ZONING RESUBMISSION
07.23.2025 AHMF FEE UPDATE

ALL DRAWINGS AND WRITTEN MATERIAL APPEARING HEREIN CONSTITUTE ORIGINAL AND UNPUBLISHED WORK OF THE ARCHITECT AND MAY NOT BE DUPLICATED, USED OR DISCLOSED WITHOUT WRITTEN CONSENT OF TRACHTENBERG ARCHITECTS.

JOB: 2327

SHEET:

BUILDING ELEVATIONS

A3.1

1 - WEST ELEVATION

1/32"=1'-0" @ 11X17 1/16" = 1'-0" @ 24X36

0 4 8 16 32

STACKHOUSE DE LA PEÑA TRACHTENBERG ARCHITECTS

2421 Fourth Street
Berkeley, California 94710
510.649.1414
www.sdtarch.com

2029 UNIVERSITY APARTMENTS

2029 University Ave
Berkeley, CA

12.10.2024 SB 330 SUBMISSION
12.19.2024 ZONING SUBMISSION
04.03.2025 ZONING RESUBMISSION
05.14.2025 ZONING RESUBMISSION
07.23.2025 AHMF FEE UPDATE

ALL DRAWINGS AND WRITTEN MATERIAL APPEARING HEREIN CONSTITUTE ORIGINAL AND UNPUBLISHED WORK OF THE ARCHITECT AND MAY NOT BE DUPLICATED, USED OR DISCLOSED WITHOUT WRITTEN CONSENT OF TRACHTENBERG ARCHITECTS.

JOB: 2327

SHEET:

BUILDING ELEVATIONS

A3.2



1 - NORTH ELEVATION

1/32"=1'-0" @ 11X17 1/16" = 1'-0" @ 24X36

0 4 8 16 32

STACKHOUSE
DE LA PEÑA
TRACHTENBERG
ARCHITECTS

2421 Fourth Street
Berkeley, California 94710
510.649.1414
www.sdtarch.com

2029 UNIVERSITY APARTMENTS

2029 University Ave
Berkeley, CA

12.10.2024 SB 330 SUBMISSION
12.19.2024 ZONING SUBMISSION
04.03.2025 ZONING RESUBMISSION
05.14.2025 ZONING RESUBMISSION
07.23.2025 AHMF FEE UPDATE

ALL DRAWINGS AND WRITTEN MATERIAL APPEARING HEREIN CONSTITUTE ORIGINAL AND UNPUBLISHED WORK OF THE ARCHITECT AND MAY NOT BE DUPLICATED, USED OR DISCLOSED WITHOUT WRITTEN CONSENT OF TRACHTENBERG ARCHITECTS.

JOB: 2327

SHEET:

BUILDING ELEVATIONS

A3.3



1 - EAST ELEVATION

1/32"=1'-0" @ 11X17 1/16" = 1'-0" @ 24X36

0 4 8 16 32

STACKHOUSE
DE LA PEÑA
TRACHTENBERG
ARCHITECTS

2421 Fourth Street
Berkeley, California 94710
510.649.1414
www.sdtarch.com

2029 UNIVERSITY APARTMENTS

2029 University Ave
Berkeley, CA

12.10.2024 SB 330 SUBMISSION
12.19.2024 ZONING SUBMISSION
04.03.2025 ZONING RESUBMISSION
05.14.2025 ZONING RESUBMISSION
07.23.2025 AHMF FEE UPDATE

ALL DRAWINGS AND WRITTEN MATERIAL APPEARING HEREIN CONSTITUTE ORIGINAL AND UNPUBLISHED WORK OF THE ARCHITECT AND MAY NOT BE DUPLICATED, USED OR DISCLOSED WITHOUT WRITTEN CONSENT OF TRACHTENBERG ARCHITECTS.

JOB: 2327

SHEET:

BUILDING ELEVATIONS

A3.4

STACKHOUSE
DE LA PEÑA
TRACHTENBERG
ARCHITECTS

2421 Fourth Street
Berkeley, California 94710
510.649.1414
www.sdtarch.com

2029 UNIVERSITY APARTMENTS

2029 University Ave
Berkeley, CA

1 / - STREET STRIP ELEVATION @ UNIVERSITY AVE.

1/2"=50'-0" @ 11X17 1" = 50'-0" @ 24X36

0 10 20 40 80

12.10.2024 SB 330 SUBMISSION
12.19.2024 ZONING SUBMISSION
04.03.2025 ZONING RESUBMISSION
05.14.2025 ZONING RESUBMISSION
07.23.2025 AHMF FEE UPDATE

ALL DRAWINGS AND WRITTEN MATERIAL APPEARING HEREIN CONSTITUTE ORIGINAL AND UNPUBLISHED WORK OF THE ARCHITECT AND MAY NOT BE DUPLICATED, USED OR DISCLOSED WITHOUT WRITTEN CONSENT OF TRACHTENBERG ARCHITECTS.

JOB: 2327

SHEET:

STREET STRIP ELEVATIONS

A3.5

4 A3.6 UNIVERSITY LOOKING EAST - AFTER

2 A3.6 UNIVERSITY LOOKING WEST - AFTER

3 A3.6 UNIVERSITY LOOKING EAST - BEFORE

1 A3.6 UNIVERSITY LOOKING WEST - BEFORE

STACKHOUSE
DE LA PEÑA
TRACHTENBERG
ARCHITECTS

2421 Fourth Street
Berkeley, California 94710
510.649.1414
www.sdtarch.com

2029 UNIVERSITY APARTMENTS

2029 University Ave
Berkeley, CA

12.10.2024 SB 330 SUBMISSION
12.19.2024 ZONING SUBMISSION
04.03.2025 ZONING RESUBMISSION
05.14.2025 ZONING RESUBMISSION
07.23.2025 AHMF FEE UPDATE

ALL DRAWINGS AND WRITTEN MATERIAL APPEARING HEREIN CONSTITUTE ORIGINAL AND UNPUBLISHED WORK OF THE ARCHITECT AND MAY NOT BE DUPLICATED, USED OR DISCLOSED WITHOUT WRITTEN CONSENT OF TRACHTENBERG ARCHITECTS.

JOB: 2327

SHEET:

PHOTO CONTEXT VIEWS

A3.6

1 - PERSPECTIVE VIEW - UNIVERSITY LOOKING NORTHWEST

STACKHOUSE
DE LA PEÑA
TRACHTENBERG
ARCHITECTS

2421 Fourth Street
Berkeley, California 94710
510.649.1414
www.sdtarch.com

2029 UNIVERSITY APARTMENTS

2029 University Ave
Berkeley, CA

12.10.2024 SB 330 SUBMISSION
12.19.2024 ZONING SUBMISSION
04.03.2025 ZONING RESUBMISSION
05.14.2025 ZONING RESUBMISSION
07.23.2025 AHMF FEE UPDATE

ALL DRAWINGS AND WRITTEN MATERIAL APPEARING HEREIN CONSTITUTE ORIGINAL AND UNPUBLISHED WORK OF THE ARCHITECT AND MAY NOT BE DUPLICATED, USED OR DISCLOSED WITHOUT WRITTEN CONSENT OF TRACHTENBERG ARCHITECTS.

JOB: 2327

SHEET:

CONCEPTUAL RENDERING

A3.7

1 - SIDEWALK VIEW - UNIVERSITY LOOKING NORTHWEST

-

STACKHOUSE
DE LA PEÑA
TRACHTENBERG
ARCHITECTS

2421 Fourth Street
Berkeley, California 94710
510.649.1414
www.sdtarch.com

2029 UNIVERSITY APARTMENTS

2029 University Ave
Berkeley, CA

12.10.2024 SB 330 SUBMISSION
12.19.2024 ZONING SUBMISSION
04.03.2025 ZONING RESUBMISSION
05.14.2025 ZONING RESUBMISSION
07.23.2025 AHMF FEE UPDATE

ALL DRAWINGS AND WRITTEN MATERIAL APPEARING HEREIN CONSTITUTE ORIGINAL AND UNPUBLISHED WORK OF THE ARCHITECT AND MAY NOT BE DUPLICATED, USED OR DISCLOSED WITHOUT WRITTEN CONSENT OF TRACHTENBERG ARCHITECTS.

JOB: 2327

SHEET:

CONCEPTUAL RENDERING

A3.8

1 - PERSPECTIVE VIEW - UNIVERSITY LOOKING NORTHEAST
-

STACKHOUSE
DE LA PEÑA
TRACHTENBERG
ARCHITECTS

2421 Fourth Street
Berkeley, California 94710
510.649.1414
www.sdtarch.com

2029 UNIVERSITY APARTMENTS

2029 University Ave
Berkeley, CA

12.10.2024 SB 330 SUBMISSION
12.19.2024 ZONING SUBMISSION
04.03.2025 ZONING RESUBMISSION
05.14.2025 ZONING RESUBMISSION
07.23.2025 AHMF FEE UPDATE

ALL DRAWINGS AND WRITTEN MATERIAL APPEARING HEREIN CONSTITUTE ORIGINAL AND UNPUBLISHED WORK OF THE ARCHITECT AND MAY NOT BE DUPLICATED, USED OR DISCLOSED WITHOUT WRITTEN CONSENT OF TRACHTENBERG ARCHITECTS.

JOB: 2327

SHEET:

CONCEPTUAL RENDERING

A3.9

1 - SIDEWALK VIEW - UNIVERSITY LOOKING NORTHEAST
-

STACKHOUSE
DE LA PEÑA
TRACHTENBERG
ARCHITECTS

2421 Fourth Street
Berkeley, California 94710
510.649.1414
www.sdtarch.com

2029 UNIVERSITY APARTMENTS

2029 University Ave
Berkeley, CA

12.10.2024 SB 330 SUBMISSION
12.19.2024 ZONING SUBMISSION
04.03.2025 ZONING RESUBMISSION
05.14.2025 ZONING RESUBMISSION
07.23.2025 AHMF FEE UPDATE

ALL DRAWINGS AND WRITTEN MATERIAL APPEARING HEREIN CONSTITUTE ORIGINAL AND UNPUBLISHED WORK OF THE ARCHITECT AND MAY NOT BE DUPLICATED, USED OR DISCLOSED WITHOUT WRITTEN CONSENT OF TRACHTENBERG ARCHITECTS.

JOB: 2327

SHEET:

CONCEPTUAL RENDERING

A3.10

1 - EVENING VIEW - UNIVERSITY LOOKING NORTHEAST

STACKHOUSE
DE LA PEÑA
TRACHTENBERG
ARCHITECTS

2421 Fourth Street
Berkeley, California 94710
510.649.1414
www.sdtarch.com

2029 UNIVERSITY APARTMENTS

2029 University Ave
Berkeley, CA

12.10.2024 SB 330 SUBMISSION
12.19.2024 ZONING SUBMISSION
04.03.2025 ZONING RESUBMISSION
05.14.2025 ZONING RESUBMISSION
07.23.2025 AHMF FEE UPDATE

ALL DRAWINGS AND WRITTEN MATERIAL APPEARING HEREIN CONSTITUTE ORIGINAL AND UNPUBLISHED WORK OF THE ARCHITECT AND MAY NOT BE DUPLICATED, USED OR DISCLOSED WITHOUT WRITTEN CONSENT OF TRACHTENBERG ARCHITECTS.

JOB: 2327

SHEET:

CONCEPTUAL RENDERING

A3.11

1 MAT SOUTH ELEVATION
3/64"=1'-0" @ 11X17 3/32" = 1'-0" @ 24X36
0 4 8 16

STACKHOUSE DE LA PEÑA TRACHTENBERG ARCHITECTS

2421 Fourth Street
Berkeley, California 94710
510.649.1414
www.sdtarch.com

2029 UNIVERSITY APARTMENTS

2029 University Ave
Berkeley, CA

12.10.2024 SB 330 SUBMISSION
12.19.2024 ZONING SUBMISSION
04.03.2025 ZONING RESUBMISSION
05.14.2025 ZONING RESUBMISSION
07.23.2025 AHMF FEE UPDATE

ALL DRAWINGS AND WRITTEN MATERIAL APPEARING HEREIN CONSTITUTE ORIGINAL AND UNPUBLISHED WORK OF THE ARCHITECT AND MAY NOT BE DUPLICATED, USED OR DISCLOSED WITHOUT WRITTEN CONSENT OF TRACHTENBERG ARCHITECTS.

JOB: 2327

SHEET:

BUILDING MATERIALS

MAT

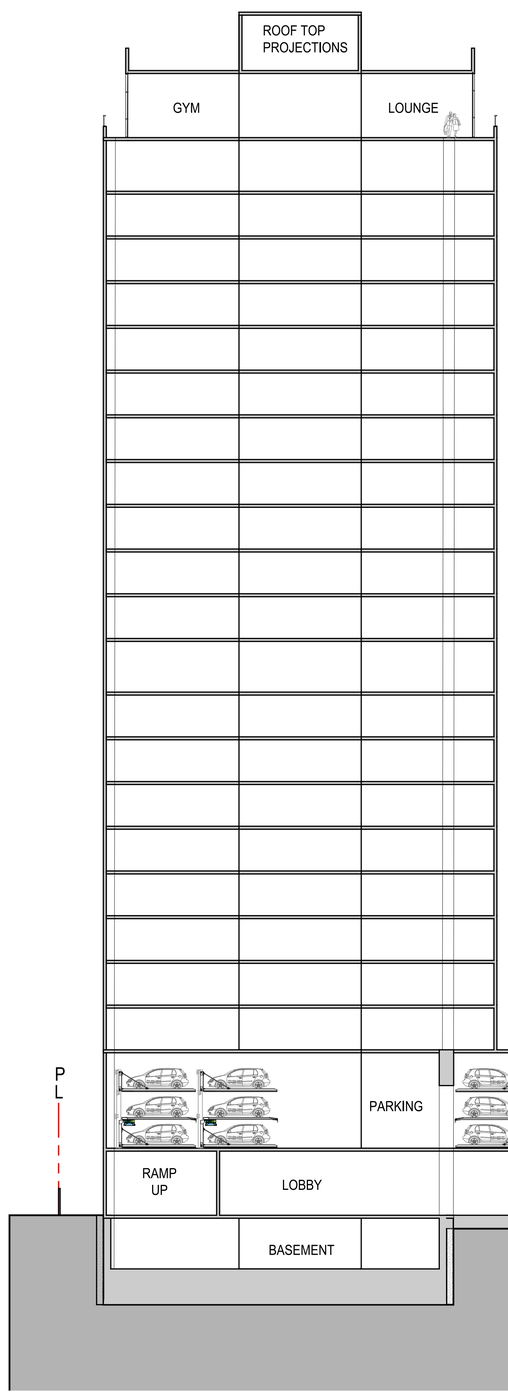

2 - EAST WEST SECTION
1/32" = 1' @ 11 X 17 1/16" = 1' @ 24 X 36

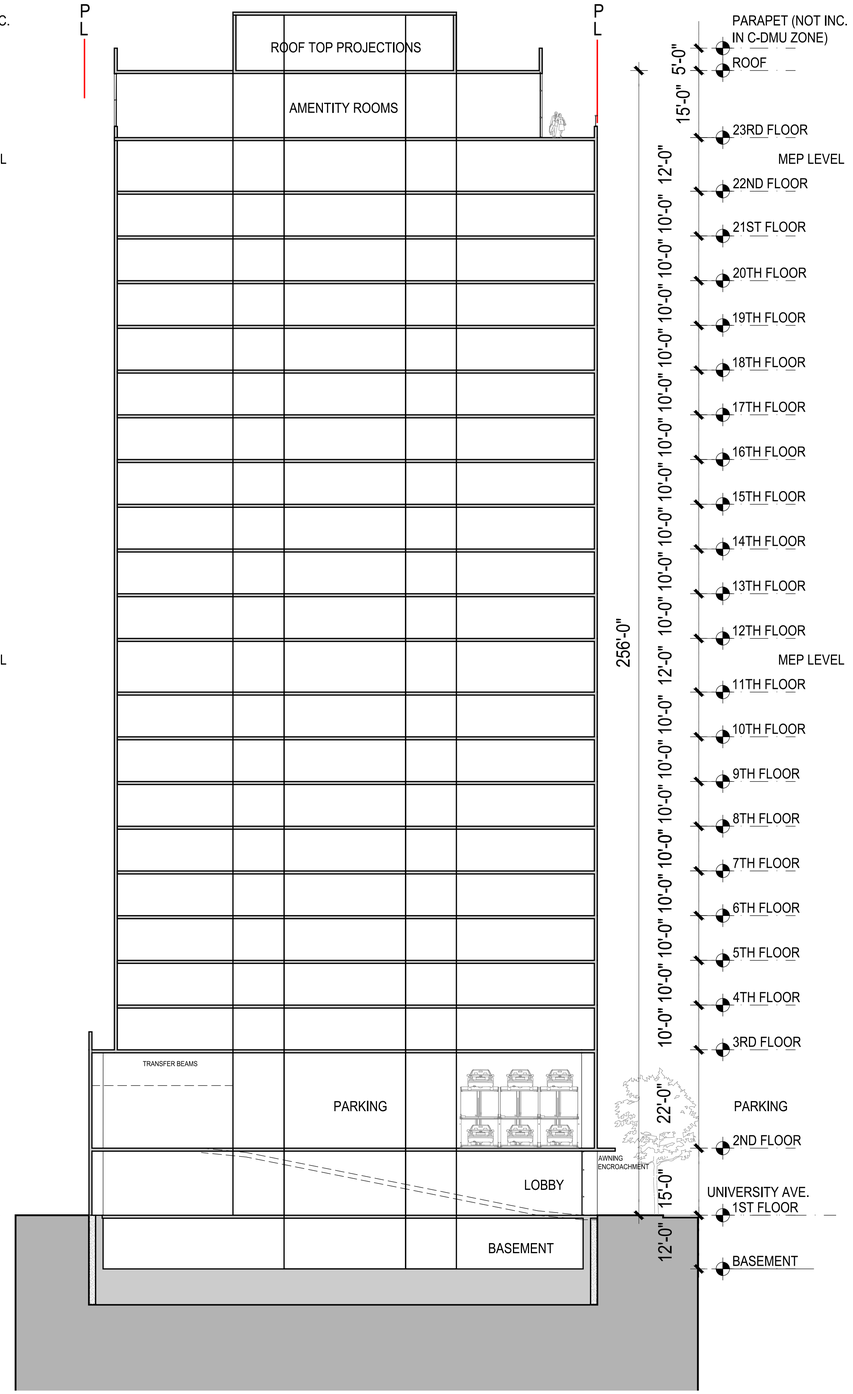

1 - NORTH SOUTH SECTION
1/32" = 1' @ 11 X 17 1/16" = 1' @ 24 X 36

STACKHOUSE DE LA PEÑA TRACHTENBERG ARCHITECTS

2421 Fourth Street
Berkeley, California 94710
510.649.1414
www.sdtarch.com

2029 UNIVERSITY APARTMENTS

2029 University Ave
Berkeley, CA

12.10.2024 SB 330 SUBMISSION
12.19.2024 ZONING SUBMISSION
04.03.2025 ZONING RESUBMISSION
05.14.2025 ZONING RESUBMISSION
07.23.2025 AHMF FEE UPDATE

ALL DRAWINGS AND WRITTEN MATERIAL APPEARING HEREIN CONSTITUTE ORIGINAL AND UNPUBLISHED WORK OF THE ARCHITECT AND MAY NOT BE DUPLICATED, USED OR DISCLOSED WITHOUT WRITTEN CONSENT OF TRACHTENBERG ARCHITECTS.

JOB: 2327

SHEET:

SECTIONS

A4.1

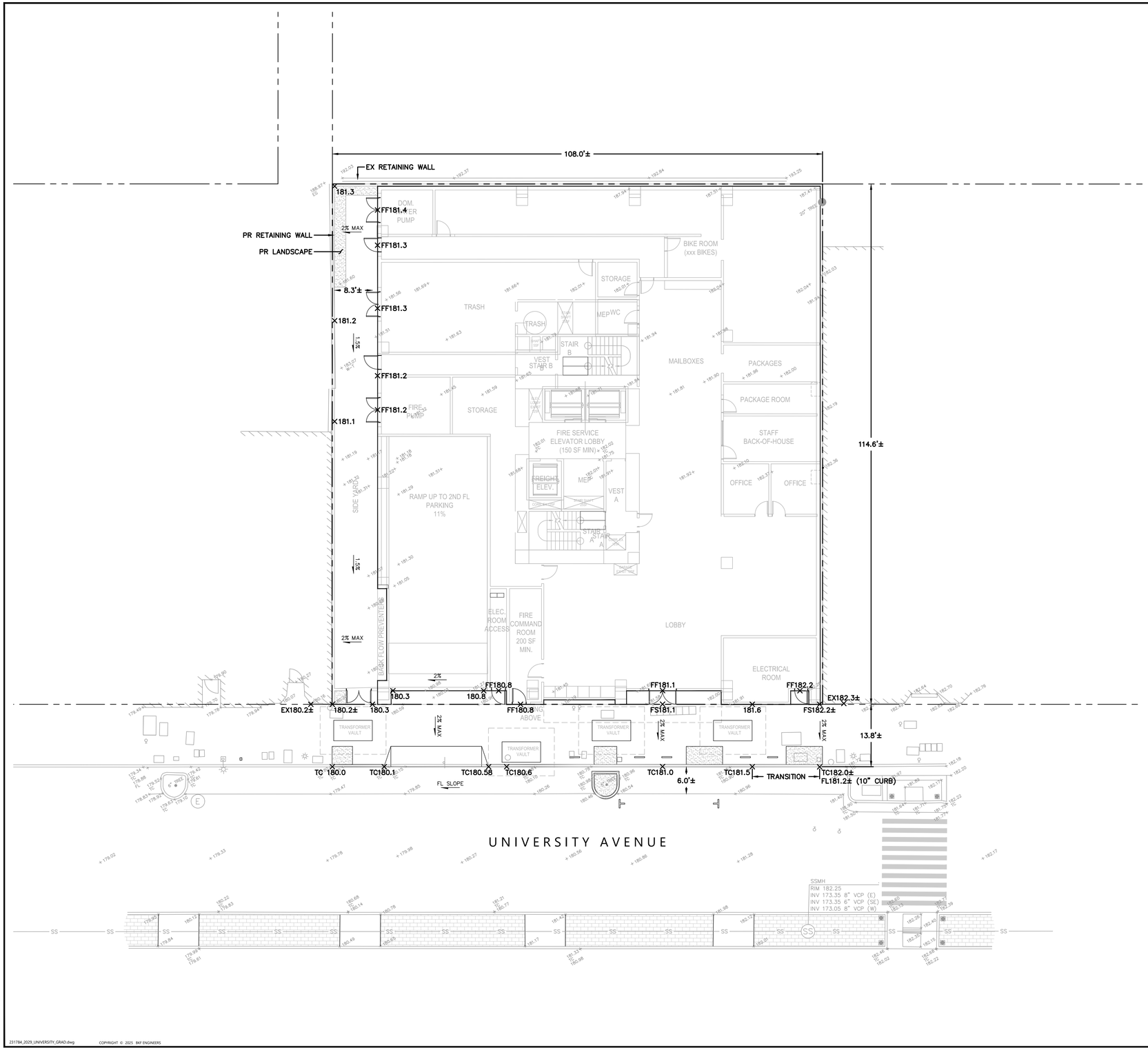

GENERAL NOTES

1. UTILITIES AND UNDERGROUND FACILITIES INDICATED ARE FOR INFORMATION ONLY. IT IS THE CONTRACTOR'S RESPONSIBILITY TO VERIFY THE LOCATION AND DEPTH WITH APPROPRIATE AGENCIES. NEITHER THE OWNER NOR THE CITY NOR THE DESIGN PROFESSIONAL ASSUMES RESPONSIBILITY THAT THE UTILITIES AND UNDERGROUND FACILITIES INDICATED WILL BE THE UTILITIES AND UNDERGROUND FACILITIES ENCOUNTERED.
2. BOUNDARY INFORMATION SHOWN ACCORDING TO A FIELD SURVEY PERFORMED BY BKF ENGINEERS ON JULY 26, 2024.
3. BASIS OF BEARINGS: THE BEARING OF N05°35'30"W BETWEEN FOUND CITY OF BERKELEY MONUMENTS ON SHATTUCK AVENUE AT THE INTERSECTIONS OF UNIVERSITY AVENUE AND ADDISON STREET AS SHOWN ON PARCEL MAP 6772 FILED ON JANUARY 18, 1995, IN BOOK 216 PAGE 41, WAS TAKEN AS THE BASIS OF BEARINGS OF THIS SURVEY.
4. BENCHMARK: THE ELEVATIONS SHOWN HEREON ARE BASED ON A FOUND CITY OF BERKELEY BENCHMARK, MONUMENT B0490, A 2" CITY OF BERKELEY BRASS DISK WITH PUNCH IN A MONUMENT WELL. ELEVATION 187.09 FEET (DATUM = CITY OF BERKELEY).
5. FIELD SURVEY DATE: JULY 24, 2024 BY BKF ENGINEERS
6. ALL GRADING SHALL BE PREFORMED IN SUCH A MANOR AS TO COMPLY WITH THE STANDARDS ESTABLISHED BY THE AIR QUALITY MAINTENANCE DISTRICT FOR AIRBORNE PARTICULATES (DUST).
7. ALL THE GRADING SHALL CONFORM TO APPROVED SPECIFICATIONS PRESENTED HEREON OR ATTACHED HERETO. ALL GRADING WORK SHALL BE OBSERVED AND APPROVED BY THE GEOTECHNICAL ENGINEER. THE GEOTECHNICAL ENGINEER SHALL BE NOTIFIED AT LEAST 48 HOURS BEFORE BEGINNING ANY GRADING. UNOBSERVED AND UNAPPROVED GRADING WORK SHALL BE REMOVED AND REDONE AT THE CONTRACTORS EXPENSE.

ABBREVIATIONS

EX EXISTING
FF FINISHED FLOOR
FS FINISHED SURFACE
PR PROPOSED
TC TOP OF CURB

CUT AND FILL CALCULATIONS

	CUT/FILL AREA (SF)	APPROXIMATE CUT/FILL DEPTH (FT)	TOTAL VOLUME (CY)
PROPOSED BUILDING & SITE	12,380	20	9,200

1. THE EARTHWORK TABLE WAS PREPARED FOR THE PURPOSE OF DETERMINING THE ROUGH ORDER OF MAGNITUDE FOR PRELIMINARY COST, AND PLANNING PHASE. THIS DOES NOT REFLECT THE FINAL DESIGN. ALL ASSUMPTION ARE PRELIMINARY AND SUBJECT TO BE ALTERED UNTIL FINAL PERMIT AND APPROVAL.
2. EARTHWORK QUANTITY IS A ROUGH ESTIMATE BASED ON APPROXIMATE DEPTH OF BOTTOM OF BASEMENT PARKING LEVEL.
3. BASEMENT LEVEL BASED ON SHEET A4.1.
4. EARTHWORK QUANTITIES DO NOT TAKE INTO ACCOUNT SOIL SHRINKAGE, SOIL SWELLING, TRENCH SPOILS, SITE OVER-EXCAVATION REQUIREMENTS, OR ANY OTHER GEOTECHNICAL RECOMMENDATIONS.

05.14.2025 ZONING RESUBMISSION

10 0 10 20
scale 1" = 10' feet

Know what's below. Call before you dig.

REGISTERED PROFESSIONAL ENGINEER FIRST M. LASTNAME No. C-##### CIVIL STATE OF CALIFORNIA

PRELIMINARY
NOT FOR CONSTRUCTION
DATE: 03/27/2025
FIRST M. LASTNAME C #####

BKF ENGINEERS
2100 FRANKLIN STREET
SUITE 4C
OAKLAND, CA 94612
(510) 899-7300
www.bkf.com

2029 UNIVERSITY APARTMENTS
APN 57-2025-8-1
2029 UNIVERSITY AVENUE, BERKELEY, CA

PRELIMINARY GRADING AND DRAINAGE PLAN

No.	Revisions

Date: 03/28/2025
Scale: AS SHOWN
Design: S. LA
Drawn: S. LA
Approved: J. YOUNG
Job No: 20231784

Drawing Number:
C1.0

Plot Mar 27, 2025 at 4:47pm

231784_2029_UNIVERSITY_GRAD.dwg
COPYRIGHT © 2025 BKF ENGINEERS

STORMWATER TREATMENT TABLE

	LOCATION	IMPERVIOUS (SF)	PERVIOUS (SF)	TOTAL AREA (SF)	REQ. TREATMENT AREAS (SF)(1)	TREATMENT PROVIDED (SF)		NOTES
DMA1	ROOF LVL	6,900	–	6,900	475	720	IMP1	
DMA2	23RD LVL ROOF DECK	2,600	–	2,600				
DMA3	GROUND LVL SIDE YARD	2,600	300	2,900	145	150	IMP2	
	TOTALS	12,100	300	12,400	620	870(3)		

1. REQUIRED TREATMENT IS PRELIMINARY PROGRAMMED AT 5% OF IMPERVIOUS AREA WITHIN EACH DRAINAGE MANAGEMENT AREA (DMA).
2. TWO (2) AREA OPTIONS SHOWN ON LEVEL 3 UNOCCUPIED POSSIBLE PORTION OF DRAIN COULD BE DIRECT TO AREAS SHOWN IN IMP2 IF NECESSARY TO ALIGN WITH BUILDING OPEN SPACE PROGRAMMING.
3. AVAILABLE SPACE FOR TREATMENT. AREAS CAN BE INTERCHANGEABLE, AS NECESSARY

LEGEND

DRAINAGE MANAGEMENT AREAS (DMA)

IMP AREA

ABBREVIATIONS

DMA	DRAINAGE MANAGEMENT AREA
IMP	INTEGRATED MANAGEMENT PLAN
LVL	LEVEL
SF	SQUARE FOOT

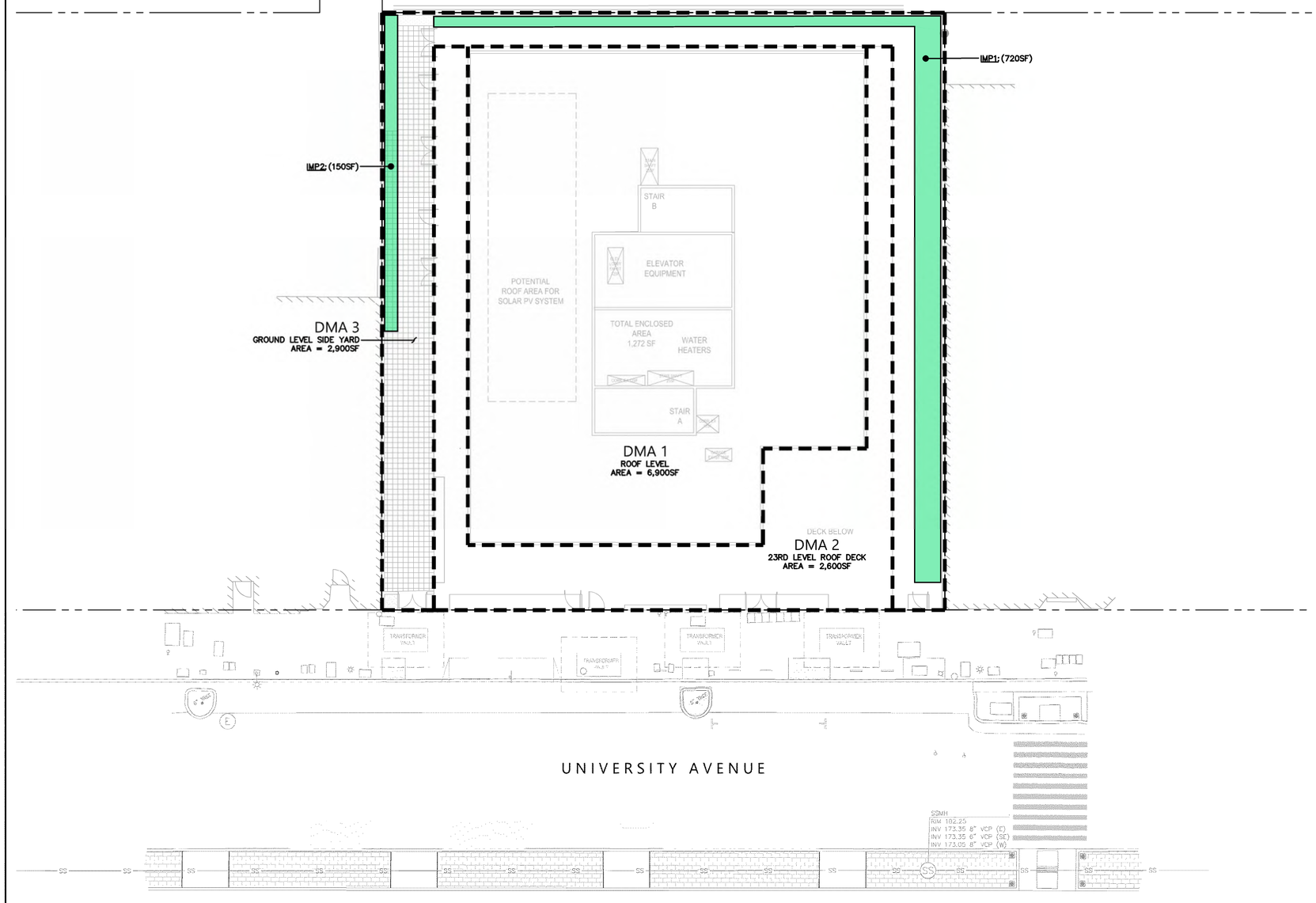

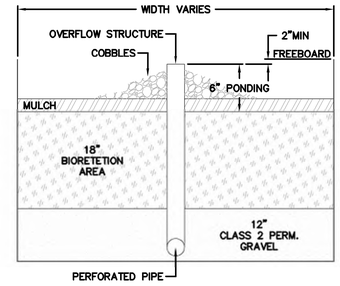

TYPICAL BIORETETION SECTION
(ABOVE OR BELOW GRADE)
NOT TO SCALE

scale 1" = 10' feet

811 Know what's below. Call before you dig.

REGISTERED PROFESSIONAL ENGINEER FIRST M. LASTNAME No. C-##### CIVIL STATE OF CALIFORNIA

PRELIMINARY
NOT FOR CONSTRUCTION
DATE: 03/28/2025
FIRST M. LASTNAME C #####

BKF ENGINEERS
2100 FRANKLIN STREET
SUITE 4C
OAKLAND, CA 94612
(510) 899-7300
www.bkf.com

2029 UNIVERSITY APARTMENTS
APN 57-2025-8-1
2029 UNIVERSITY AVENUE, BERKELEY, CA

PRELIMINARY STORMWATER CONTROL PLAN

No.	Revisions

Date: 03/28/2025
Scale: AS SHOWN
Design: S. LA
Drawn: S. LA
Approved: J. YOUNG
Job No: 20231784

Drawing Number:
C2.0

231784_2029_UNIVERSITY_SWCP.dwg COPYRIGHT © 2025 BKF ENGINEERS

LEGEND

1. BIKE RACK 5 TOTAL (10 BIKE PARKING SPACES)
2. EXISTING TRIDENT MAPLE STREET TREE TO REMAIN. PROTECT IN PLACE. SEE SHEET L3.01 FOR TREE PROTECTION FENCING DETAIL AND GUIDELINES.
3. CONCRETE PAVING AT SIDE YARD
4. NATIVE SHRUB PLANTING
5. 3-FOOT WIDE CITY STANDARD PAVER BAND

TRACHTENBERG ARCHITECTS

2421 Fourth Street
Berkeley, California 94710
510.649.1414
www.TrachtenbergArch.com

JETT LANDSCAPE ARCHITECTURE + DESIGN
CA LA #3335 · 2 Theatre Square #218 · Orinda CA · 94563
925.254.5422 · www.jett.land

2029 UNIVERSITY RESIDENTIAL

2029 University Ave.
Berkeley, CA

12.19.24 ZONING APPLICATION SUBMISSION
03.28.25 ZONING RESUBMISSION
05.14.25 ZONING RESUBMISSION
07.23.2025 AHMF FEE UPDATE

ALL DRAWINGS AND WRITTEN MATERIAL APPEARING HEREIN CONSTITUTE ORIGINAL AND UNPUBLISHED WORK OF THE ARCHITECT AND MAY NOT BE DUPLICATED, USED OR DISCLOSED WITHOUT WRITTEN CONSENT OF TRACHTENBERG ARCHITECTS.

JOB: 2327

SHEET:

LANDSCAPE PLAN - GROUND FLOOR

N

0 4' 8' 16' 24'
SCALE: 1/8" = 1'-0"

L1.01

LEGEND

1. CMU STORMWATER PLANTERS, TYP - 634 SF TOTAL
2. MAINTENANCE WALKWAY

TRACHTENBERG ARCHITECTS

2421 Fourth Street
Berkeley, California 94710
510.649.1414
www.TrachtenbergArch.com

JETT LANDSCAPE ARCHITECTURE + DESIGN
CA LA #3335 · 2 Theatre Square #218 · Orinda CA · 94563
925.254.5422 · www.jett.land

2029 UNIVERSITY RESIDENTIAL

2029 University Ave.
Berkeley, CA

12.19.24 ZONING APPLICATION SUBMISSION
03.28.25 ZONING RESUBMISSION
05.14.25 ZONING RESUBMISSION
07.23.2025 AHMF FEE UPDATE

ALL DRAWINGS AND WRITTEN MATERIAL APPEARING HEREIN CONSTITUTE ORIGINAL AND UNPUBLISHED WORK OF THE ARCHITECT AND MAY NOT BE DUPLICATED, USED OR DISCLOSED WITHOUT WRITTEN CONSENT OF TRACHTENBERG ARCHITECTS.

JOB: 2327

SHEET:

LANDSCAPE PLAN - PODIUM LEVEL

N

0 4' 8' 16' 24'
SCALE: 1/8" = 1'-0"

L1.02

LEGEND

1. FAMILY STYLE DINING TABLE
2. GREEN ROOF PLANTING
3. TABLE WITH CHAIRS
4. LOUNGE FURNISHING

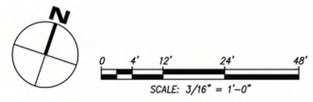

TRACHTENBERG ARCHITECTS

2421 Fourth Street
Berkeley, California 94710
510.649.1414
www.TrachtenbergArch.com

JETT LANDSCAPE ARCHITECTURE + DESIGN
CA LA #3335 · 2 Theatre Square #218 · Orinda CA · 94563
925.254.5422 · www.jett.land

2029 UNIVERSITY RESIDENTIAL

2029 University Ave.
Berkeley, CA

12.19.24 ZONING APPLICATION SUBMISSION
03.28.25 ZONING RESUBMISSION
05.14.25 ZONING RESUBMISSION
07.23.2025 AHMF FEE UPDATE

ALL DRAWINGS AND WRITTEN MATERIAL APPEARING HEREIN CONSTITUTE ORIGINAL AND UNPUBLISHED WORK OF THE ARCHITECT AND MAY NOT BE DUPLICATED, USED OR DISCLOSED WITHOUT WRITTEN CONSENT OF TRACHTENBERG ARCHITECTS.

JOB: 2327

SHEET:

LANDSCAPE PLAN - ROOF DECK

L1.03



TRACHTENBERG
ARCHITECTS

2421 Fourth Street
Berkeley, California 94710
510.649.1414
www.TrachtenbergArch.com

JETT
LANDSCAPE ARCHITECTURE + DESIGN
CRLA #3335 · 2 Theatre Square #218 · Orinda CA · 94563
925.254.5422 · www.jett.land

2029 UNIVERSITY RESIDENTIAL

2029 University Ave.
Berkeley, CA

12.19.24 ZONING APPLICATION SUBMISSION
03.28.25 ZONING RESUBMISSION
05.14.25 ZONING RESUBMISSION
07.23.2025 AHMF FEE UPDATE

ALL DRAWINGS AND WRITTEN MATERIAL APPEARING HEREIN CONSTITUTE ORIGINAL AND UNPUBLISHED WORK OF THE ARCHITECT AND MAY NOT BE DUPLICATED, USED OR DISCLOSED WITHOUT WRITTEN CONSENT OF TRACHTENBERG ARCHITECTS.

JOB: 2327

SHEET:

PRECEDENT IMAGES

L2.01



NATIVE SCREENING SHRUBS

SHRUBS

GROUNDCOVER

DENOTES POLLINATOR PLANT SPECIES

GENERAL PLANTING AND IRRIGATION NOTES

1. LANDSCAPE AND IRRIGATION PLANS SHALL COMPLY WITH THE CRITERIA OF THE CALIFORNIA MODEL WATER EFFICIENCY ORDINANCE AND APPLY THOSE CRITERIA FOR THE EFFICIENT USE OF WATER IN THE LANDSCAPE DESIGN PLAN.

2. LANDSCAPE AND IRRIGATION PLANS SHALL COMPLY WITH ALL APPLICABLE CITY CODES AND ORDINANCES.

3. ALL PLANTING AREAS SHALL BE TOP-DRESSED WITH A 3" LAYER OF ORGANIC, UN- DYED MULCH RECYCLED FROM LOCAL ORGANIC MATERIALS SUCH AS TREE TRIMMINGS, PLANT, OR CLEAN WOOD WASTE. COMPOST APPLICATION TO ACHIEVE A MINIMUM OF 6% ORGANIC MATTER IN SOIL COMPOSITION BASED ON MWELO SPECIFIED SOIL ANALYSIS RESULS FOR THE SITE SOIL PER [CGBSC 4.304].

4. 50% OF ALL SHRUBS AND GROUNDCOVER SHALL BE A MINIMUM OF 5-GALLON SIZE OR LARGER.

5. IRRIGATION SYSTEM IS TO BE A FULLY AUTOMATIC WEATHER-BASED SYSTEM USING LOW FLOW DRIP AND BUBBLER SYSTEM.

6. STREET TREES SHALL BE TIED INTO IRRIGATION SYSTEM.

7. 58% OF ALL PLANTS PROPOSED ARE NATIVE AND WILD-LIFE SUPPORTING.

8. PLANT SELECTION AND DESIGN TO COMPLY WITH BAY-AREA FRIENDLY BASICS LANDSCAPE CHECKLIST.

IRRIGATION SYSTEM DESIGN INTENT

1. THIS PLAN SHALL COMPLY WITH THE REQUIREMENTS OF THE STATE OF CALIFORNIA'S MODEL WATER EFFICIENT LANDSCAPE ORDINANCE (MWELO), CITY OF BERKELEY, AND EAST BAY MUNICIPAL UTILITY DISTRICT (EBMUD) WATER DISTRICT.

2. THE IRRIGATION SYSTEM SHALL BE DESIGNED TO PROVIDE THE MINIMUM AMOUNT OF WATER NECESSARY TO SUSTAIN GOOD PLANT HEALTH.

3. THE IRRIGATION SYSTEM IS TO BE A FULLY AUTOMATIC, WEATHER-BASED SYSTEM USING RAIN SENSOR, LOW FLOW DRIP, BUBBLER DISTRIBUTION, AND ROTOR WITH MATCHED PRECIPITATION RATE NOZZLES DESIGNED FOR HEAD-TO-HEAD COVERAGE.

4. ALL SELECTED COMPONENTS SHALL BE PERMANENT, COMMERCIAL GRADE, SELECTED FOR DURABILITY, VANDAL RESISTANCE AND MINIMUM MAINTENANCE REQUIREMENT, INSTALLED BELOW-GRADE, AND DESIGNED FOR 100% COVERAGE.

5. THE SYSTEM SHALL INCLUDE A MASTER CONTROL VALVE, RAIN SENSOR AND FLOW SENSING CAPABILITY CONNECTED TO THE IRRIGATION CONTROLLER WHICH WILL SHUT DOWN ALL OR PART OF THE SYSTEM IF LEAKS ARE DETECTED.

6. THE IRRIGATION SYSTEM SHALL BE DESIGNED TO DELIVER WATER TO HYDROZONES BASED ON MOISTURE REQUIREMENTS OF THE PLANT GROUPING.

7. COLOR CODED HYDROZONE LANDSACPING HYDROZONE MAP WITH GROUPING AND COLLOCATING PLANTING MATERIAS BY WUCOLS WATER USE CATEGORY VL, L, M, OR H, PER [CGBSC 4.304}, TO BE PROVIDED IN PERMIT DRAWINGS.

8. RAIN SENSOR AND CONTROLLER LOCATION TO BE PROVIDED IN PERMIT DRAWINGS.

EXISTING TREE PROTECTION NOTES

1. PRIOR TO AND DURING DEMOLITION, GRADING AND CONSTRUCTION, THE EXISTING TREE ON THE DRAWINGS SHALL BE PROTECTED BY FENCING INSTALLED OUTSIDE THE EXISTING DRIPLINE OF THE TREE, OR AS OTHERWISE SHOWN ON THE DRAWINGS. FENCING MAY OCCUR AT THE COMBINED DRIPLINES OF GROVES OF TREES.

2. EXISTING TREE DRIPLINES ARE SHOWN DIAGRAMMATICALLY ON THE PLANS; TREE PROTECTION FENCING INDICATED AT THEIR PERIMETER IS LIKEWISE DIAGRAMMATIC. THE LENGTH OF ALL TREE PROTECTION FENCING IS TO BE MEASURED IN THE FIELD ACCORDING TO THE TRUE SHAPE AND DIAMETER OF TREE DRIPLINES.

3. FENCING SHALL BE SIX FOOT HIGH CHAIN LINK WITH STEEL POSTS EMBEDDED IN THE GROUND. ALL FENCE SECTIONS SHALL BE CLEARLY MARKED WITH A SIGN STATING, "TREE PROTECTION ZONE."

4. FENCING SHALL REMAIN IN PLACE THROUGHOUT THE CONSTRUCTION PERIOD UNTIL FINAL LANDSCAPE INSPECTION BY THE DEPARTMENT OF COMMUNITY DEVELOPMENT.

5. 3" DEEP MULCH IS TO BE PLACED BENEATH THE DRIPLINE OF ALL TREES SHOWN TO BE PROTECTED WITH FENCING.

6. NO GRADING OR CONSTRUCTION WORK SHALL OCCUR WITHIN THE DRIPLINE OF EXISTING TREES, WHETHER SHOWN WITH TREE PROTECTION FENCING OR NOT. IF EXCAVATION WITHIN THE DRIPLINE IS NECESSARY, THE CONTRACTOR SHALL HAND DIG UNDER THE DIRECTION OF A CERTIFIED ARBORIST. CONTRACTOR TO NOTIFY AND COORDINATE WITH CERTIFIED ARBORIST AT LEAST 72 HOURS PRIOR TO ANY WORK BEING DONE IN DRIPLINE. THE CONTRACTOR SHALL HAVE A CERTIFIED ARBORIST ON SITE TO MONITOR ALL ROOT PRUNING AND BRANCH PRUNING OF EXISTING TREES.

7. NO STOCKPILING/STORAGE OF FILL, ETC., SHALL TAKE PLACE UNDERNEATH OR WITHIN FIVE FEET OF THE DRIPLINE OF THE EXISTING TREES.

8. FOR ALL TREES TO REMAIN, NO OIL, GASOLINE, CHEMICALS, LIQUID WASTER, OR OTHER HARMFUL MATERIALS SHALL BE DEPOSITED, DISPOSED OR STORED WITHIN THE DRIPLINE OF THE TREES OR IN DRAINAGE CHANNELS, SWALES, OR AREAS THAT MAY LEAD TO THE DRIPLINE WHETHER SHOWN WITH TREE PROTECTION FENCING OR NOT. LIKEWISE, NO EQUIPMENT MAY BE WASHED WITHIN THE DRIPLINE OR DRAINAGE CHANNEL OF ANY TREE.

9. NO EQUIPMENT MAY BE STORED WITHIN OR BENEATH THE DRIPLINES OF THE EXISTING TREES.

10. THE CONTRACTOR IS REQUIRED TO WATER, FERTILIZE, AND ATTEND TO ALL MAINTENANCE NEEDS OF ANY EXISTING TREES, SHRUBS AND TURF TO REMAIN WHERE AFFECTED BY CONSTRUCTION WORK IN ORDER TO MAINTAIN HEALTHY GROWTH THROUGHOUT THE CONSTRUCTION PERIOD.

11. UNAUTHORIZED TREE REMOVAL IS SUBJECT TO REPLACEMENT EQUAL TO THE APPRAISED VALUE OF THE TREE LOST.

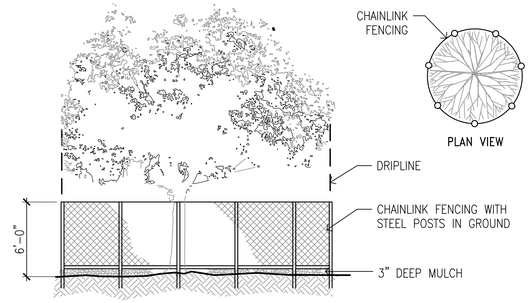

NOTES

1. NO EXISTING TREE MAY BE PRUNED WITHOUT PRIOR APPROVAL BY THE CITY ARBORIST.
2. NO EQUIPMENT MAY BE STORED WITHIN OR BENEATH THE DRIPLINES OF THE EXISTING TREES.
3. NO OIL, GASOLINE, CHEMICALS, OR OTHER HARMFUL MATERIALS SHALL BE DEPOSITED OR DISPOSED WITHIN THE DRIPLINE OF THE TREES OR IN DRAINAGE CHANNELS, SWALES, OR AREAS THAT MAY LEAD TO THE DRIPLINE.
4. NO STOCKPILING/STORAGE OF FILL, ETC, SHALL TAKE PLACE UNDERNEATH OR WITHIN FIVE FEET OF THE DRIPLINE OF THE EXISTING TREES.

LANDSCAPE AREA CALCULATION:

	LANDSCAPE AREA
GROUND LEVEL:	- 77 SF
PODIUM LEVEL:	- 634 SF
ROOF DECK LEVEL:	- 237 SF
TOTAL:	- 948 SF

STORMWATER TREATMENT AREA:

REQUIRED STORMWATER TREATMENT AREA= 455
4% OF THE BUILDING FOOTPRINT (- PROPOSED STORMWATER TREATMENT AREA= - 634 SF

BIKE PARKING CALCULATIONS:

TOTAL SHORT TERM BIKE PARKING STALLS PROVIDED: 10 STALLS (5 BIKE RACKS)

TRACHTENBERG ARCHITECTS

2421 Fourth Street
Berkeley, California 94710
510.649.1414
www.TrachtenbergArch.com

JETT LANDSCAPE ARCHITECTURE + DESIGN
CRLA #3335 · 2 Theatre Square #218 · Orinda CA · 94563
925.254.5422 · www.jett.land

2029 UNIVERSITY RESIDENTIAL

2029 University Ave.
Berkeley, CA

12.19.24 ZONING APPLICATION SUBMISSION
03.28.25 ZONING RESUBMISSION
05.14.25 ZONING RESUBMISSION
07.23.2025 AHMF FEE UPDATE

ALL DRAWINGS AND WRITTEN MATERIAL APPEARING HEREIN CONSTITUTE ORIGINAL AND UNPUBLISHED WORK OF THE ARCHITECT AND MAY NOT BE DUPLICATED, USED OR DISCLOSED WITHOUT WRITTEN CONSENT OF TRACHTENBERG ARCHITECTS.

JOB: 2327

SHEET:

PLANT IMAGES, NOTES & CALCULATIONS

L3.01



PLANT LIST

SYMBOL	BOTANICAL NAME	COMMON NAME	SIZE	SPACING	QTY	WTR USE	NATIVE Y/N?
SHRUBS – LARGE – NATIVE							
	HETEROMELES ARBUTIFOLIA	TOYON	15 GAL	PER PLAN	10	L	Y
SHRUBS – SMALL/MEDIUM							
	ACHILLEA 'PAPRIKA'	YARROW	1 GAL	1'–0" OC		L	N
	ACHILLEA 'SONOMA COAST'	YARROW	1 GAL	1'–0" OC		L	N
	AGASTACHE BARBERI	HUMMINGBIRD MINT	1 GAL	2'–0" OC		L	Y
	ERIGONIUM RUBRA	RED BUCKWHEAT	1 GAL	3'–0" OC		L	Y
	EPILOBIUM 'EVERETTS CHOICE'	EVERETTS CA FUCHSIA	5 GAL	3'–0" OC		L	Y
	IRIS PSEUDACORUS	YELLOW IRIS	5 GAL	2'–0" OC		L	N
	LOMANDRA 'BREEZE'	DWARF MAT RUSH	5 GAL	2'–0" OC		L	N
	MIMULUS ARANTIACUS	STICKY MONKEYFLOWER	5 GAL	3'–0" OC		L	Y
	MONARDELLA VILLOSA	COYOTE MINT	5 GAL	2'–0" OC		L	Y
	SALVIA 'BLUE NOTE'	AUTUMN SAGE	5 GAL	2'–0" OC		L	Y
	SALVIA 'MAY NIGHT'	MEADOW SAGE	5 GAL	2'–0" OC		L	Y
	SALVIA ULIGINOSA	BLUE SPIKE SAGE	5 GAL	2'–0" OC		L	Y
	SISYRINCHIUM BELLUM	WESTERN BLUE EYED GRASS	5 GAL	1'–0" OC		L	Y
GROUNDCOVERS							
	ARCTOSTAPHYLOS 'EMERALD CARPET'	CARPET MANZANITA	5 GAL	4'–0" OC		L	Y
STORMWATER							
	CAREX DIVULSA	BERKELEY SEDGE	1 GAL	2'–0" OC		L	N
	CHONDROPETALUM TECTORUM	LARGE CAPE RUSH	5 GAL	3'–0" OC		L	N
	JUNCUS PATENS	CALIFORNIA GRAY RUSH	1 GAL	2'–0" OC		L	Y

N

0 4' 8' 16' 24'

SCALE: 1/8" = 1'–0"

TRACHTENBERG
ARCHITECTS

2421 Fourth Street
Berkeley, California 94710
510.649.1414
www.TrachtenbergArch.com

JETT
LANDSCAPE ARCHITECTURE + DESIGN
CRLA #3335 · 2 Theatre Square #218 · Orinda CA · 94563
925.254.5422 · www.jett.land

2029 UNIVERSITY RESIDENTIAL

2029 University Ave.
Berkeley, CA

12.19.24 ZONING APPLICATION SUBMISSION
03.28.25 ZONING RESUBMISSION
05.14.25 ZONING RESUBMISSION
07.23.2025 AHMF FEE UPDATE

ALL DRAWINGS AND WRITTEN MATERIAL APPEARING HEREIN CONSTITUTE ORIGINAL AND UNPUBLISHED WORK OF THE ARCHITECT AND MAY NOT BE DUPLICATED, USED OR DISCLOSED WITHOUT WRITTEN CONSENT OF TRACHTENBERG ARCHITECTS.

JOB: 2327

SHEET:

PLANTING PLAN - GROUND FLOOR

L4.01

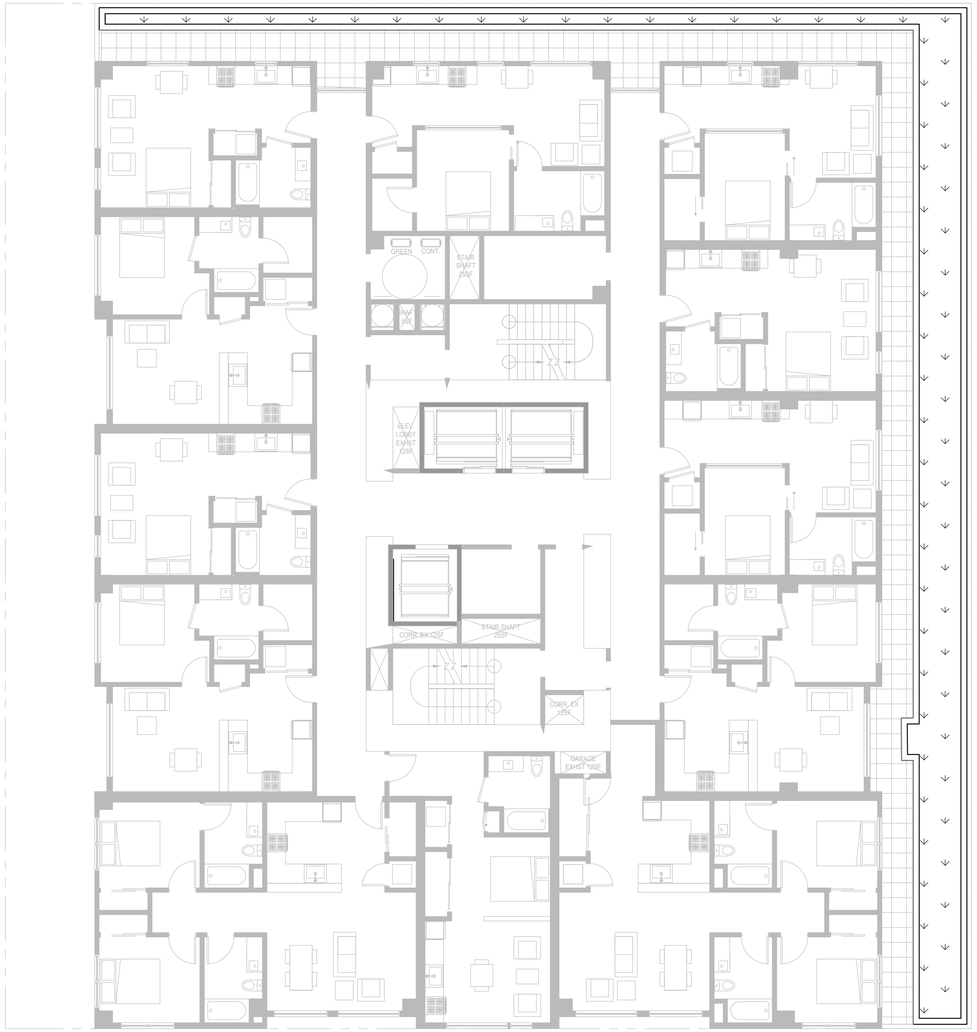

PLANT LIST

SYMBOL	BOTANICAL NAME	COMMON NAME	SIZE	SPACING	QTY	WTR USE	NATIVE Y/N?
SHRUBS – LARGE – NATIVE							
	HETEROMELES ARBUTIFOLIA	TOYON	15 GAL	PER PLAN	10	L	Y
SHRUBS – SMALL/MEDIUM							
	ACHILLEA 'PAPRIKA'	YARROW	1 GAL	1'–0" OC		L	N
	ACHILLEA 'SONOMA COAST'	YARROW	1 GAL	1'–0" OC		L	N
	AGASTACHE BARBERI	HUMMINGBIRD MINT	1 GAL	2'–0" OC		L	Y
	ERIGONIUM RUBRA	RED BUCKWHEAT	1 GAL	3'–0" OC		L	Y
	EPILOBIUM 'EVERETTS CHOICE'	EVERETTS CA FUCHSIA	5 GAL	3'–0" OC		L	Y
	IRIS PSEUDACORUS	YELLOW IRIS	5 GAL	2'–0" OC		L	N
	LOMANDRA 'BREEZE'	DWARF MAT RUSH	5 GAL	2'–0" OC		L	N
	MIMULUS ARANTIACUS	STICKY MONKEYFLOWER	5 GAL	3'–0" OC		L	Y
	MONARDELLA VILLOSA	COYOTE MINT	5 GAL	2'–0" OC		L	Y
	SALVIA 'BLUE NOTE'	AUTUMN SAGE	5 GAL	2'–0" OC		L	Y
	SALVIA 'MAY NIGHT'	MEADOW SAGE	5 GAL	2'–0" OC		L	Y
	SALVIA ULIGINOSA	BLUE SPIKE SAGE	5 GAL	2'–0" OC		L	Y
	SISYRINCHIUM BELLUM	WESTERN BLUE EYED GRASS	5 GAL	1'–0" OC		L	Y
GROUNDCOVERS							
	ARCTOSTAPHYLOS 'EMERALD CARPET'	CARPET MANZANITA	5 GAL	4'–0" OC		L	Y
STORMWATER							
	CAREX DIVULSA	BERKELEY SEDGE	1 GAL	2'–0" OC		L	N
	CHONDROPETALUM TECTORUM	LARGE CAPE RUSH	5 GAL	3'–0" OC		L	N
	JUNCUS PATENS	CALIFORNIA GRAY RUSH	1 GAL	2'–0" OC		L	Y

N

0 4' 8' 16' 24'

SCALE: 1/8" = 1'–0"

TRACHTENBERG
ARCHITECTS

2421 Fourth Street
Berkeley, California 94710
510.649.1414
www.TrachtenbergArch.com

JETT
LANDSCAPE ARCHITECTURE + DESIGN
CRLA #3335 · 2 Theatre Square #218 · Orinda CA · 94563
925.254.5422 · www.jett.land

2029 UNIVERSITY RESIDENTIAL

2029 University Ave.
Berkeley, CA

12.19.24 ZONING APPLICATION SUBMISSION
03.28.25 ZONING RESUBMISSION
05.14.25 ZONING RESUBMISSION
07.23.2025 AHMF FEE UPDATE

ALL DRAWINGS AND WRITTEN MATERIAL APPEARING HEREIN CONSTITUTE ORIGINAL AND UNPUBLISHED WORK OF THE ARCHITECT AND MAY NOT BE DUPLICATED, USED OR DISCLOSED WITHOUT WRITTEN CONSENT OF TRACHTENBERG ARCHITECTS.

JOB: 2327

SHEET:

PLANTING PLAN - PODIUM LEVEL

L4.02

PLANT LIST

SYMBOL	BOTANICAL NAME	COMMON NAME	SIZE	SPACING	QTY	WTR USE	NATIVE Y/N?
SHRUBS – LARGE – NATIVE							
	HETEROMELES ARBUTIFOLIA	TOYON	15 GAL	PER PLAN	10	L	Y
SHRUBS – SMALL/MEDIUM							
	ACHILLEA 'PAPRIKA'	YARROW	1 GAL	1'–0" OC		L	N
	ACHILLEA 'SONOMA COAST'	YARROW	1 GAL	1'–0" OC		L	N
	AGASTACHE BARBERI	HUMMINGBIRD MINT	1 GAL	2'–0" OC		L	Y
	ERIGONIUM RUBRA	RED BUCKWHEAT	1 GAL	3'–0" OC		L	Y
	EPILOBIUM 'EVERETTS CHOICE'	EVERETTS CA FUCHSIA	5 GAL	3'–0" OC		L	Y
	IRIS PSEUDACORUS	YELLOW IRIS	5 GAL	2'–0" OC		L	N
	LOMANDRA 'BREEZE'	DWARF MAT RUSH	5 GAL	2'–0" OC		L	N
	MIMULUS ARANTIACUS	STICKY MONKEYFLOWER	5 GAL	3'–0" OC		L	Y
	MONARDELLA VILLOSA	COYOTE MINT	5 GAL	2'–0" OC		L	Y
	SALVIA 'BLUE NOTE'	AUTUMN SAGE	5 GAL	2'–0" OC		L	Y
	SALVIA 'MAY NIGHT'	MEADOW SAGE	5 GAL	2'–0" OC		L	Y
	SALVIA ULIGINOSA	BLUE SPIKE SAGE	5 GAL	2'–0" OC		L	Y
	SISYRINCHIUM BELLUM	WESTERN BLUE EYED GRASS	5 GAL	1'–0" OC		L	Y
GROUNDCOVERS							
	ARCTOSTAPHYLOS 'EMERALD CARPET'	CARPET MANZANITA	5 GAL	4'–0" OC		L	Y
STORMWATER							
	CAREX DIVULSA	BERKELEY SEDGE	1 GAL	2'–0" OC		L	N
	CHONDROPETALUM TECTORUM	LARGE CAPE RUSH	5 GAL	3'–0" OC		L	N
	JUNCUS PATENS	CALIFORNIA GRAY RUSH	1 GAL	2'–0" OC		L	Y

0 1' 2' 4' 8'
SCALE: 3/8" = 1'–0"

TRACHTENBERG ARCHITECTS

2421 Fourth Street
Berkeley, California 94710
510.649.1414
www.TrachtenbergArch.com

JETT LANDSCAPE ARCHITECTURE + DESIGN
CRLA #3335 · 2 Theatre Square #218 · Orinda CA · 94563
925.254.5422 · www.jett.land

2029 UNIVERSITY RESIDENTIAL

2029 University Ave.
Berkeley, CA

12.19.24 ZONING APPLICATION SUBMISSION
03.28.25 ZONING RESUBMISSION
05.14.25 ZONING RESUBMISSION
07.23.2025 AHMF FEE UPDATE

ALL DRAWINGS AND WRITTEN MATERIAL APPEARING HEREIN CONSTITUTE ORIGINAL AND UNPUBLISHED WORK OF THE ARCHITECT AND MAY NOT BE DUPLICATED, USED OR DISCLOSED WITHOUT WRITTEN CONSENT OF TRACHTENBERG ARCHITECTS.

JOB: 2327

SHEET:

PLANTING PLAN - ROOF DECK

L4.03

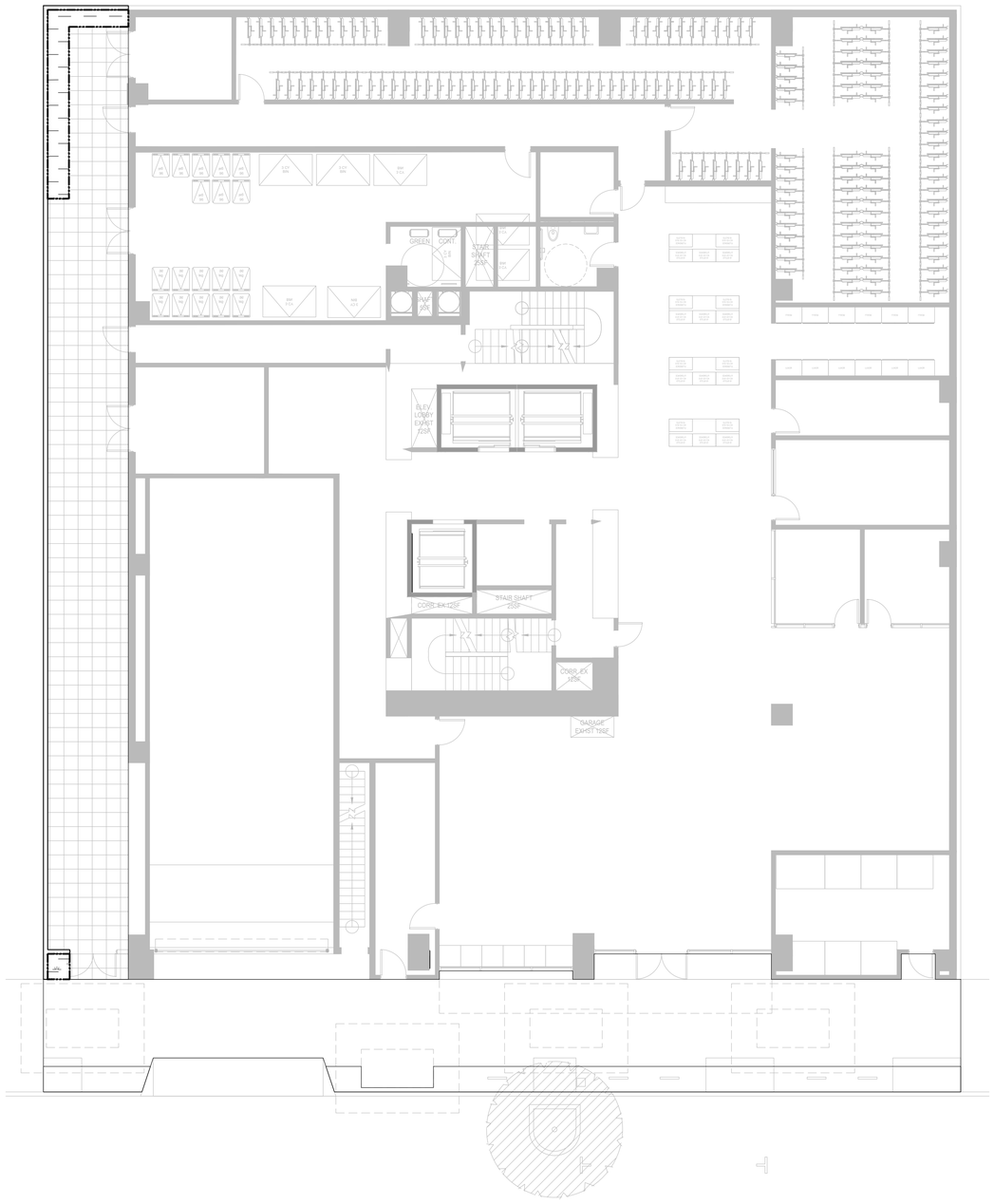

HYDROZONE LEGEND

SYMBOL	ZONE	HYDROZONE	PLANT TYPE	IRRIGATION TYPE	AREA (SF)	TOTAL (SF)	% LANDSCAPE
	1	LOW WATER USE	SHRUB & GROUNDCOVER	DRIP	895	895.0	94%
	2	LOW WATER USE	TREES	BUBBLER	0		
	3	MODERATE WATER USE	SHRUB & GROUNDCOVER	DRIP	54	54	6%
	4	MODERATE WATER USE	TREES	BUBBLER	0		
					TOTAL	949.0	100%

HYDROZONE INFORMATION TABLE

REFERENCE ANNUAL ET_O FOR:	BERKELEY (MWELO REF. ET TABLE)		41.8
ET ADJUSTMENT FACTOR	0.55	ET ADJ FACTOR PER MWELO: 0.80= EXISTING NON-REHABILITATED LANDSCAPE, 0.65= SCHOOL 0.55= RESIDENTIAL, 0.45= NON-RESIDENTIAL	SLA ADDITIONAL WATER ALLOWANCE (1.0-ETAF)	0.45

HYDROZONE	WUCOLS IV PLANT FACTOR (PF)	IRR METHOD DRIP & BUBB.: 0.81 SPRAY & ROTOR: 0.75	IRRIGATION EFFICIENCY (IE)	$ETAF_Z$ (PF/IE)	LANDSCAPE AREA (SQ FT)	$ETAF_Z$ x AREA	ESTIMATED TOTAL WATER USE (ETWU)
1	0.3	D	0.81	0.37	77	28.52	739.09
2	0.3	B	0.81	0.37	634	234.81	6085.46
3	0.3	D	0.81	0.37	183	67.78	1756.53
4	0.6	B	0.81	0.74	54	40.00	1036.64
–	0	D	.81	0.00	0	0.00	0.00
–	0	D	.81	0.00	0	0.00	0.00
				TOTAL	948.00	371.11	9,617.72
SPECIAL LANDSCAPE AREAS							
5				1	0	0.00	0.00
– –				0	0	0.00	0.00
				TOTAL	0	0.00	0.00
	TOTAL LANDSCAPE AREA (LA + SLA)				948.00		

TOTAL ETWU	TOTAL ETWU ALL AREAS (SLA AND REGULAR LA)	TOTAL ETWU	9,617.72
MAWA	(ANNUAL ETO)(0.62 CONVERSION FACTOR) [(ET ADJUSTMENT FACTOR)(TOTAL LANDSCAPE AREA) + (1-ETAF)*SLA))]	MAWA	13,512.60

AVERAGE ETAF	SUM($ETAF_Z$ X AREA) / TOTAL AREA (AVERAGE ETAF AS DESIGNED, EXCLUSIVE OF SLA_E)	0.39
SITEWIDE ETAF	TOTAL ETAF X AREA / TOTAL LANDSCAPE AREA (INCLUDES SLA_E)	0.39

IRRIGATION DESIGN INTENT

1. THIS PLAN SHALL COMPLY WITH THE REQUIREMENTS OF THE STATE OF CALIFORNIA'S MODEL WATER EFFICIENT LANDSCAPE ORDINANCE (MWELO), CITY OF BERKELEY, AND EAST BAY MUNICIPAL DISTRICT (EBMUD) WATER DISTRICT.
2. THE IRRIGATION SYSTEM SHALL BE DESIGNED TO PROVIDE THE MINIMUM AMOUNT OF WATER NECESSARY TO SUSTAIN GOOD PLANT HEALTH.
3. THE IRRIGATION SYSTEM IS TO BE A FULLY AUTOMATIC, WEATHER-BASED SYSTEM USING RAIN SENSOR, LOW FLOW DRIP, BUBBLER DISTRIBUTION, AND ROTOR WITH MATCHED PRECIPITATION RATE NOZZLES DESIGNED FOR HEAD-TO-HEAD COVERAGE.
4. ALL SELECTED COMPONENTS SHALL BE PERMANENT, COMMERCIAL GRADE, SELECTED FOR DURABILITY, VANDAL RESISTANCE AND MINIMUM MAINTENANCE REQUIREMENT, INSTALLED BELOW-GRADE, AND DESIGNED FOR 100% COVERAGE.
5. THE SYSTEM SHALL INCLUDE A MASTER CONTROL VALVE AND FLOW SENSING CAPABILITY WHICH WILL SHUT DOWN ALL OR PART OF THE SYSTEM IF LEAKS ARE DETECTED.
6. THE IRRIGATION SYSTEM SHALL BE DESIGNED TO DELIVER WATER TO HYDROZONES BASED ON MOISTURE REQUIREMENTS OF THE PLANT GROUPING.

N

0 4' 8' 16' 24'
SCALE: 1/8" = 1'-0"

TRACHTENBERG ARCHITECTS

2421 Fourth Street
Berkeley, California 94710
510.649.1414
www.TrachtenbergArch.com

JETT LANDSCAPE ARCHITECTURE + DESIGN
CRLA #3335 · 2 Theatre Square #218 · Orinda CA · 94563
925.254.5422 · www.jett.land

2029 UNIVERSITY RESIDENTIAL

2029 University Ave.
Berkeley, CA

12.19.24 ZONING APPLICATION SUBMISSION
03.28.25 ZONING RESUBMISSION
05.14.25 ZONING RESUBMISSION
07.23.2025 AHMF FEE UPDATE

ALL DRAWINGS AND WRITTEN MATERIAL APPEARING HEREIN CONSTITUTE ORIGINAL AND UNPUBLISHED WORK OF THE ARCHITECT AND MAY NOT BE DUPLICATED, USED OR DISCLOSED WITHOUT WRITTEN CONSENT OF TRACHTENBERG ARCHITECTS.

JOB: 2327

SHEET:

IRRIGATION PLAN - GROUND FLOOR

L5.01

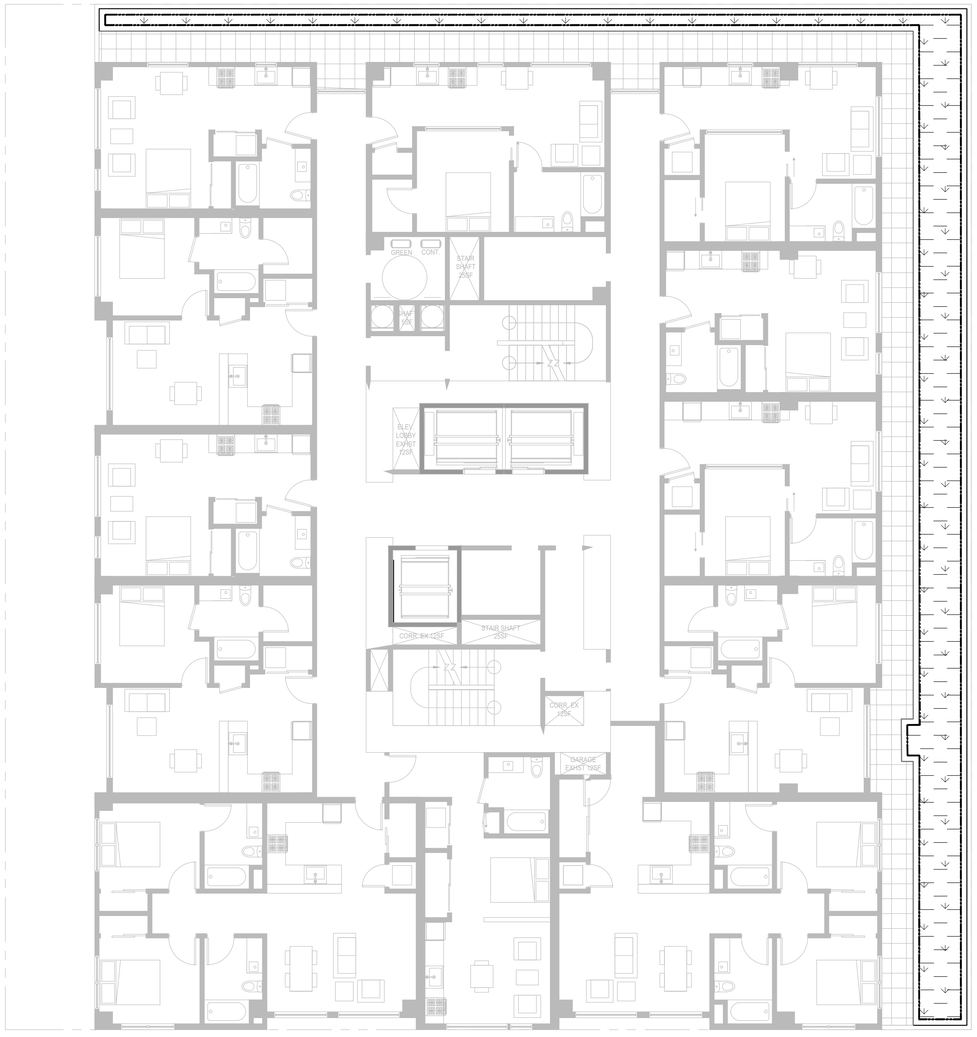

SEE SHEET L5.01 FOR IRRIGATION NOTES AND CALCULATION

TRACHTENBERG
ARCHITECTS

2421 Fourth Street
Berkeley, California 94710
510.649.1414
www.TrachtenbergArch.com

JETT
LANDSCAPE ARCHITECTURE + DESIGN
CRLA #3335 · 2 Theatre Square #218 · Orinda CA · 94563
925.254.5422 · www.jett.land

2029 UNIVERSITY RESIDENTIAL

2029 University Ave.
Berkeley, CA

12.19.24 ZONING APPLICATION SUBMISSION
03.28.25 ZONING RESUBMISSION
05.14.25 ZONING RESUBMISSION
07.23.2025 AHMF FEE UPDATE

ALL DRAWINGS AND WRITTEN MATERIAL APPEARING HEREIN CONSTITUTE ORIGINAL AND UNPUBLISHED WORK OF THE ARCHITECT AND MAY NOT BE DUPLICATED, USED OR DISCLOSED WITHOUT WRITTEN CONSENT OF TRACHTENBERG ARCHITECTS.

JOB: 2327

SHEET:

IRRIGATION PLAN - PODIUM LEVEL

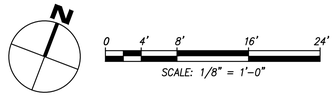

L5.02

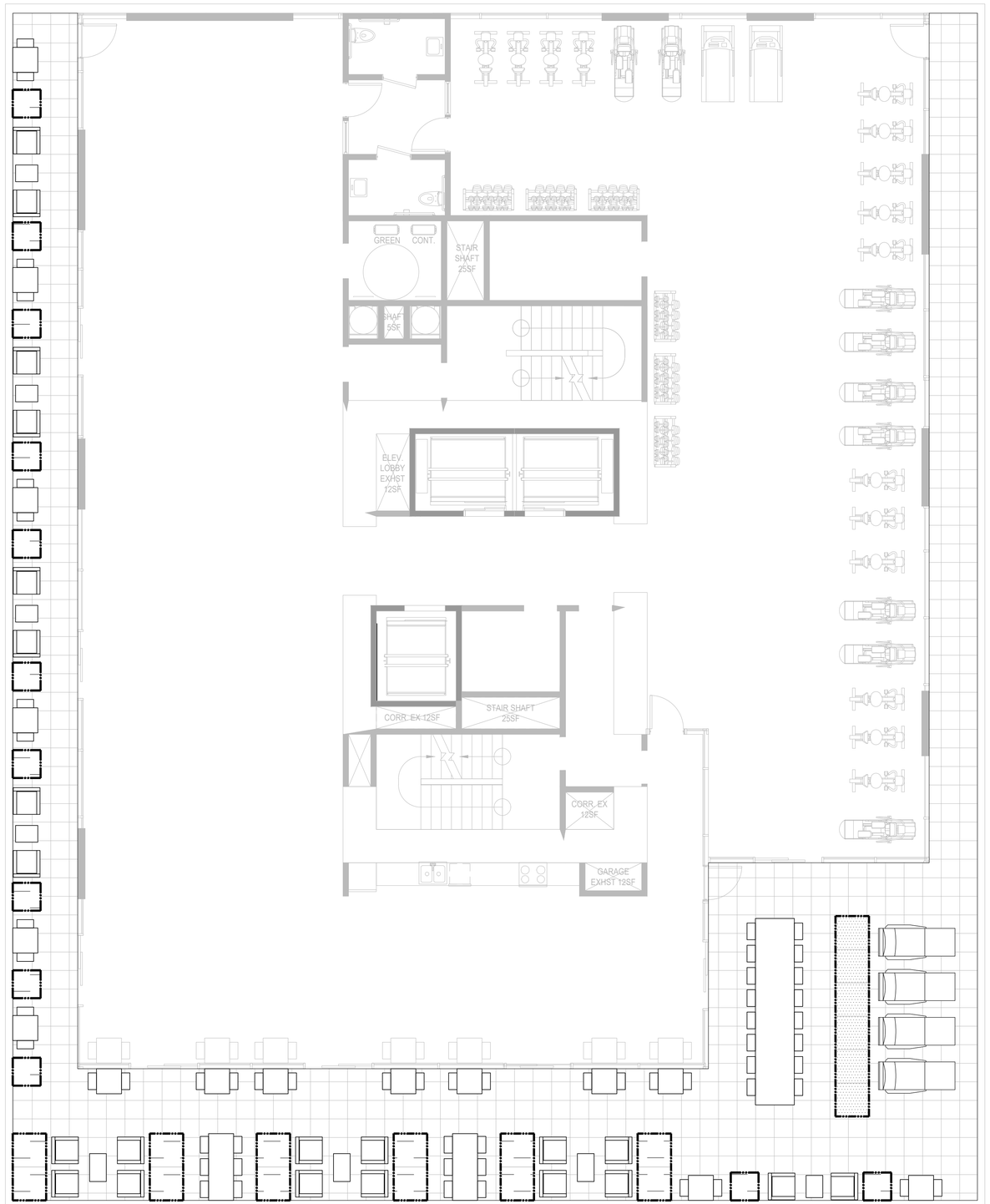

SEE SHEET L5.01 FOR IRRIGATION NOTES AND CALCULATION

TRACHTENBERG
ARCHITECTS

2421 Fourth Street
Berkeley, California 94710
510.649.1414
www.TrachtenbergArch.com

JETT
LANDSCAPE ARCHITECTURE + DESIGN
CRLA #3335 · 2 Theatre Square #218 · Orinda CA · 94563
925.254.5422 · www.jett.land

2029 UNIVERSITY RESIDENTIAL

2029 University Ave.
Berkeley, CA

12.19.24 ZONING APPLICATION SUBMISSION
03.28.25 ZONING RESUBMISSION
05.14.25 ZONING RESUBMISSION
07.23.2025 AHMF FEE UPDATE

ALL DRAWINGS AND WRITTEN MATERIAL APPEARING HEREIN CONSTITUTE ORIGINAL AND UNPUBLISHED WORK OF THE ARCHITECT AND MAY NOT BE DUPLICATED, USED OR DISCLOSED WITHOUT WRITTEN CONSENT OF TRACHTENBERG ARCHITECTS.

JOB: 2327

SHEET:

IRRIGATION PLAN - ROOF DECK

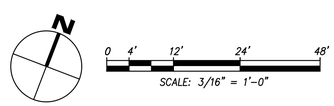

L5.03

EXHIBIT B

MITIGATION MONITORING AND REPORTING PROGRAM
Project Name: All (*) **Responsibility: CoB (City of Berkeley)**

Mitigation Measure or Continuing Best Practice	Question for Checklist	Responsible for Implementation*	Phase/When Implemented*
Aesthetics & Visual Quality			
DAP MM AES-1: Conduct Site-Specific Visual Analysis for Buildings Proposed between Shattuck Avenue and Oxford Street. In order to reduce development-related impacts on existing views of the Berkeley Hills for observers traveling east along east-west streets in the Downtown Area, the City should require site-specific visual analysis for proposed buildings that have the potential to affect existing view corridors to determine the extent to which such structures may interfere with existing views of the Berkeley Hills, and should consider whether stepping back such buildings is feasible and would result in a substantial reduction in impact. ***(Significant Unavoidable Impact [1])***	a) Has the project conducted site-specific visual analysis for buildings proposed between Shattuck Avenue and Oxford Street as required by the zoning and green pathway regulations, as applicable, in order to reduce development-related impacts on existing views of the Berkeley Hills? b) Has the project considered whether stepping back such buildings is feasible and would result in a substantial reduction in impact; have the plans been modified to reduce the impact to the satisfaction of the City?	CoB	P
DAP MM AES-2: Evaluate Shadow Effects for Proposed Structures near the Eastern Edge of the Downtown Area. The extent of the impact on the Crescent will depend on the location, height and bulk of structures to the southwest. While the impact may be significant, it is not possible to determine with any certainty the level of impact. Accordingly, all structures with a proposed height of 85 feet or more to be located within an area bounded by Addison Street on the north, Oxford Street on the east, Allston Way on the south, and Shattuck Avenue/Shattuck Square on the west shall be evaluated in a site-specific basis to determine the extent to which such buildings may cast shadows within the Crescent. Modifications to building heights, bulk or location should be considered as a way to reduce such shadowing. ***(Significant Unavoidable Impact)***	a) Has the proposed structure with a proposed height of 85 feet or more located within an area bounded by Addison Street on the north, Oxford Street on the east, Allston Way on the south, and Shattuck Avenue/Shattuck Square on the west been evaluated in a site-specific basis to determine the extent to which it may cast shadows within the Crescent? b) Have modifications to building heights, bulk or location been considered as a way to reduce such shadowing; have the plans been modified to reduce the impact to the satisfaction of the City?	CoB	P

[1] When the Checklist indicates that Significant and Unavoidable Impacts shall be reduced or appropriately mitigated to the satisfaction of the City, it is recognized that while the impact may still be Significant and Unavoidable, the project meets the standards of the zoning ordinance and is otherwise acceptable.

* Key: CoB = City of Berkeley. While it is the applicant's responsibility to mitigate the identified impacts, it is the City's responsibility through zoning review, plan check and inspection to verify compliance. During operations, compliance is verified during inspections and response to complaints. As needed, the City requires assignment of a mitigation monitor.
P=Planning; O=Operations; W=Working Drawings; C=Construction

EXHIBIT B

MITIGATION MONITORING AND REPORTING PROGRAM
Project Name: All (*) **Responsibility: CoB (City of Berkeley)**

Mitigation Measure or Continuing Best Practice	Question for Checklist	Responsible for Implementation*	Phase/When Implemented*
Air Quality			
DAP MM AIR-1: None listed in draft DAP ***(Significant Unavoidable Impact)*** Impact AIR-1: Conflict with Clean Air Plan (CAP). Development anticipated under the Downtown Area Plan would increase population and employment at a greater rate than assumed when preparing the latest update to the CAP. This could lead to greater regional emissions of nonattainment air pollutants (or their precursors) than assumed in the CAP.	N/A		
DAP MM AIR-2: Buffer Toxics Air Contaminants (TAC) and Odor Emission Sources and Sensitive Land Uses. Consider potential air pollution and odor impacts from future development that may emit pollution and/or odors when locating (a) air pollution sources, and (b) residential and other pollution-sensitive land uses in the vicinity of air pollution sources (which may include areas where buses idle, diesel generators, parking garage vents, restaurants, and other similar uses). Buffer sensitive residential and other pollution-sensitive receptors from TACs whenever possible, and if buffering is not feasible, apply appropriate mitigation to reduce impacts, such as air filtration systems or other technologies. ***(Significant Unavoidable Impact)***	a) Have the potential impacts on surrounding uses been considered when a project that may emit pollution and/or odors, including but not limited to restaurants, parking garage vents and diesel generators, is proposed? b) Has the project taken into consideration potential air pollution and odor impacts, including but not limited to restaurants, parking garage vents and diesel generators, when locating residential and other pollution-sensitive land users in the vicinity of air pollution sources? c) If buffering is not feasible, have appropriate mitigation measures been incorporated into the project to reduce the impact on sensitive receptors?	CoB	P
DAP MM AIR-3: Implement BAAQMD Recommended Measures to Control PM10 Emissions during Construction. Measures to reduce diesel particulate matter and PM10 from construction are recommended to ensure that short-term health impacts to nearby sensitive receptors are avoided. Dust (PM10) Control Measures: • Water all active construction areas at least twice daily and more often during windy periods. Active areas adjacent to residences should be kept damp at all times. • Cover all hauling trucks or maintain at least two feet of freeboard. • Pave, apply water at least twice daily, or apply (non-toxic) soil stabilizers on all unpaved access roads, parking areas, and staging areas. • Sweep daily (with water sweepers) all paved access roads, parking areas, and staging areas and sweep streets daily (with water sweepers) if visible soil material is deposited onto the adjacent roads. • Hydroseed or apply (non-toxic) soil stabilizers to inactive construction areas (i.e., previously-graded areas that are inactive for 10 days or more). • Enclose, cover, water twice daily, or apply (non-toxic) soil binders to exposed stockpiles. • Limit traffic speeds on any unpaved roads to 15 mph. • Replant vegetation in disturbed areas as quickly as possible. • Suspend construction activities that cause visible dust plumes to extend beyond the construction site.	Do conditions of approval, if applicable, and construction plans or related agreements require that the specified BAAQMD recommended measures to control particulate matter PM (10) and diesel emissions during construction will be implemented?	CoB	P W C

* Key: CoB = City of Berkeley. While it is the applicant's responsibility to mitigate the identified impacts, it is the City's responsibility through zoning review, plan check and inspection to verify compliance. During operations, compliance is verified during inspections and response to complaints. As needed, the City requires assignment of a mitigation monitor.
P=Planning; O=Operations; W=Working Drawings; C=Construction

EXHIBIT B

MITIGATION MONITORING AND REPORTING PROGRAM
Project Name: All (*) **Responsibility: CoB (City of Berkeley)**

Mitigation Measure or Continuing Best Practice	Question for Checklist	Responsible for Implementation*	Phase/When Implemented*
Measures to Reduce Diesel Particulate Matter and PM2.5 • Clear signage at all construction sites will be posted indicating that diesel equipment standing idle for more than five minutes shall be turned off. This would include trucks waiting to deliver or receive soil, aggregate, or other bulk materials. Rotating drum concrete trucks could keep their engines running continuously as long as they were onsite or adjacent to the construction site. • Opacity is an indicator of exhaust particulate emissions from off-road diesel powered equipment. The project shall ensure that emissions from all construction diesel powered equipment used on the project site do not exceed 40 percent opacity for more than three minutes in any one hour. Any equipment found to exceed 40 percent opacity (or Ringelmann 2.0) shall be repaired immediately. • The contractor shall install temporary electrical service whenever possible to avoid the need for independently powered equipment (e.g. compressors). • Properly tune and maintain equipment for low emissions. ***(Impact Avoided or Mitigated to a Less Than Significant Level)***			
Cultural & Historic Resources			
DAP MM CUL-1: None listed in draft DAP ***(Significant Unavoidable Impact)*** Impact CUL-1: Demolition of Historic Resources. Despite the substantial protections in place in City policy, it is possible that development anticipated under the Project could result in the demolition of historic resources located within the Downtown Area. Were demolition of historic resources to occur, this would represent a significant and unavoidable impact associated with the Project.	N/A		
DAP MM CUL-2: Establish Parameters for Compatible Infill Development in the Downtown Area within Updated Design Guidelines. Using the Secretary of the Interior's "Standards" as a starting point (in compliance with DAP Policy HD-1-1a), the Design Guidelines for future development in the Downtown Area should be updated to ensure that new construction respects the authentic character, significance and integrity of the existing building stock in areas that may have the potential for designation as historic districts. Specific guidelines that could be added for this purpose include, but are not limited to, the following: • Consider the difference in character of individual blocks. The scale of buildings change within the potential historic district(s) and new construction should reflect the appropriate scale per block. • Priorities for new construction and additions include: build-to-the-street, particularly at corners; construct infill buildings at vacant or underutilized sites along major streets; and modify non-historic buildings so that they contribute visual interest and quality. • Construct new buildings, of compatible design with the surrounding neighborhood.	a) Do the approved Downtown Design Guidelines address the suggested issues to ensure that new construction respects the authentic character, significance and integrity of the existing building stock in areas that may have the potential for designation as historic districts? b) Is the proposed project consistent with the Guidelines and mitigation?	CoB	P

* Key: CoB = City of Berkeley. While it is the applicant's responsibility to mitigate the identified impacts, it is the City's responsibility through zoning review, plan check and inspection to verify compliance. During operations, compliance is verified during inspections and response to complaints. As needed, the City requires assignment of a mitigation monitor.
P=Planning; O=Operations; W=Working Drawings; C=Construction

EXHIBIT B

MITIGATION MONITORING AND REPORTING PROGRAM
Project Name: All (*) **Responsibility: CoB (City of Berkeley)**

Mitigation Measure or Continuing Best Practice	Question for Checklist	Responsible for Implementation*	Phase/When Implemented*
• Encourage creative and innovative contemporary designs for new buildings in the downtown. • Streetscape plays an important role in drawing individuals to a particular area of the city. Use signage, lighting, and paving to improve the pedestrian experience. • Build consistently with the street wall, particularly at corner sites. Continue dominant rhythms for structural bays, bay windows, large pilasters, and other repeating vertical elements. Also, continue dominant cornice lines, such as between ground floors and upper stories, and at the top of facades that meet a street. • Design new buildings to respond to the existing building context within a block, and provide continuity to the overall streetscape. Frequently, a new building will be inserted on a site between two existing buildings of disparate scale and design. • Set back upper floors where taller buildings are permitted, so that dominant roof and cornice lines remain generally consistent in the Downtown, as seen from the street. • Explore options for multi-use buildings, combining residential, commercial, and other compatible uses where appropriate. • Provide multi-tenant retail space and other active publicly-accessible uses at the street level. These should be accessible directly from the sidewalk, rather than through common interior lobbies. • Provide easy-to-locate building entrances on all street-facing facades. Where a building extends through an entire block or is located at a corner, connect its entrances with signage and lighting to distinguish them from storefronts • Use vertically proportioned windows. Group such windows in sets where a horizontally proportioned window opening is desired, especially for the expression of structural bays. ***(Impact Avoided or Mitigated to a Less Than Significant Level)***			
DAP MM CUL-3: Halt Work/Archaeological Evaluation/Site-Specific Mitigation. If archaeological resources are uncovered during construction activities, all work within 50 feet of the discovery shall be redirected until a qualified archaeologist can be contacted to evaluate the situation, determine if the deposit qualifies as an archaeological resource, and provide recommendations. If the deposit does not qualify as an archaeological resource, then no further protection or study is necessary. If the deposit does qualify as an archaeological resource, then the impacts to the deposit shall be avoided by project activities. If the deposit cannot be avoided, adverse impacts to the deposit must be mitigated. Mitigation may include, but is not limited to, archaeological data recovery. Upon completion of the archaeologist's assessment, a report should be prepared documenting the methods, findings and recommendations. The report should be submitted to the City, the project proponent and the NWIC. ***(Impact Avoided or Mitigated to a Less Than Significant Level)***	a) Do conditions of approval, if applicable, and construction plans or related agreements require conformance with the mitigation measure? b) Have archaeological resources been uncovered during construction activities? If yes: - Has all work within 50 feet of the discovery been redirected until a qualified archaeologist could be contacted to evaluate the situation, determine if the deposit qualifies as an archaeological resource, and provide recommendations? - If the deposit does qualify as an archaeological resource, have impacts to the deposit been avoided or mitigated by project activities? - Was the archaeologist's assessment or report documenting the methods, findings and recommendations been prepared and submitted to the City, the project proponent and NWIC?	CoB	W C

* Key: CoB = City of Berkeley. While it is the applicant's responsibility to mitigate the identified impacts, it is the City's responsibility through zoning review, plan check and inspection to verify compliance. During operations, compliance is verified during inspections and response to complaints. As needed, the City requires assignment of a mitigation monitor.
P=Planning; O=Operations; W=Working Drawings; C=Construction

EXHIBIT B

MITIGATION MONITORING AND REPORTING PROGRAM
Project Name: All (*) **Responsibility: CoB (City of Berkeley)**

Mitigation Measure or Continuing Best Practice	Question for Checklist	Responsible for Implementation*	Phase/When Implemented*
DAP MM CUL-4: Halt Work/Paleontological Evaluation/Site-Specific Mitigation. Should paleontological resources be encountered during construction or site preparation activities, such works shall be halted in the vicinity of the find. A qualified paleontologist shall be contacted to evaluate the nature of the find and determine if mitigation is necessary. All feasible recommendations of the paleontologist shall be implemented. Mitigation may include, but is not limited to, in-field documentation and recovery of specimen(s), laboratory analysis, the preparation of a report detailing the methods and findings of the investigation, and curation at an appropriate paleontological collection facility. ***(Impact Avoided or Mitigated to a Less Than Significant Level)***	a) Do conditions of approval, if applicable, and construction plans or related agreements require conformance with mitigation measures? b) Was work halted if paleontological resources were discovered during construction? If yes: - was a qualified paleontologist contacted to evaluate the find and determine if further mitigation is necessary? - If mitigations were deemed necessary by the paleontologist, were all feasible measures implemented?	CoB	W C
DAP MM CUL-5: Halt Work/Coroner's Evaluation/Native American Heritage Consultation/Compliance with Most Likely Descendent Recommendations. If human remains are encountered during construction activities, all work within 50 feet of the remains should be redirected and the County Coroner notified immediately. At the same time, an archaeologist shall be contacted to assess the situation. If the human remains are of Native American origin, the Coroner must notify the Native American Heritage Commission within 24 hours of this identification. The Native American Heritage Commission will identify a Native American Most Likely Descendant (MLD) to inspect the site and provide recommendations for the proper treatment of the remains and any associated grave goods. The archaeologist shall recover scientifically-valuable information, as appropriate and in accordance with the recommendations of the MLD. Upon completion of the archaeologist's assessment, a report should be prepared documenting methods and results, as well as recommendations regarding the treatment of the human remains and any associated archaeological materials. The report should be submitted to the City, the project proponent and the NWIC. ***(Impact Avoided or Mitigated to a Less Than Significant Level)***	a) Do conditions of approval, if applicable, and construction plans or related agreements require conformance with mitigation measures? b) Was work halted if any human remains were found at the construction site? If yes: - was the county coroner notified immediately and an archaeologist contacted to assess the situation? - If the human remains were of Native American origin, was an archaeologist's report prepared and submitted to the City, the Project Proponent and the NWIC?	CoB	W C

* Key: CoB = City of Berkeley. While it is the applicant's responsibility to mitigate the identified impacts, it is the City's responsibility through zoning review, plan check and inspection to verify compliance. During operations, compliance is verified during inspections and response to complaints. As needed, the City requires assignment of a mitigation monitor.
P=Planning; O=Operations; W=Working Drawings; C=Construction

EXHIBIT B

MITIGATION MONITORING AND REPORTING PROGRAM
Project Name: All (*) **Responsibility: CoB (City of Berkeley)**

Mitigation Measure or Continuing Best Practice	Question for Checklist	Responsible for Implementation*	Phase/When Implemented*
Noise			
DAP MM NOI-1: Site-Specific Noise Studies, Site Planning, Noise Control Treatments. Future residential units proposed under the DAP would be exposed to outdoor noise levels in excess of 60 L_{dn} and indoor levels in excess of 45 L_{dn}, which would exceed the City's and state's established land use compatibility thresholds. In areas where residential development would be exposed to an L_{dn} of greater than 60 dBA, site-specific noise studies should be conducted to determine the area of impact and to present appropriate mitigation measures, which may include the following: • Utilize site planning to minimize noise in shared residential outdoor activity areas by locating these areas behind the buildings, in courtyards, or orienting the terraces to alleyways rather than streets, whenever possible. • The California Building Code and the City of Berkeley require project-specific acoustical analyses to achieve interior noise levels of 45 dBA L_{dn} or lower in residential units exposed to exterior noise levels greater than 60 dBA L_{dn}. Building sound insulation requirements would need to include the provision of forced-air mechanical ventilation in noise environments exceeding 70 dBA L_{dn} so that windows could be kept closed at the occupant's discretion to control noise. • Special building construction techniques (e.g., sound-rated windows and building facade treatments) may be required where exterior noise levels exceed 65 dBA L_{dn}. These treatments include, but are not limited to, sound rated windows and doors, sound rated exterior wall assemblies, acoustical caulking, etc. The specific determination of what treatments are necessary will be conducted on a unit-by-unit basis during project design. Results of the analysis, including the description of the necessary noise control treatments, will be submitted to the City along with the building plans and approved prior to issuance of a building permit. Feasible construction techniques such as these would adequately reduce interior noise levels to 45 dBA L_{dn} or lower. ***(Significant Unavoidable Impact)***	In areas where residential development would be exposed to L(dn) exceeding 60 dBA, were site specific noise studies conducted to determine the area of impact and to present mitigation measures, and were appropriate mitigation measures incorporated into the proposed project to reduce noise levels?	CoB	P W
DAP MM NOI-2: Site-Specific Noise Studies, Activities Scheduling. The following measures should be implemented to reduce noise exposure of Downtown Area residents to noise associated with nearby commercial activities: • Noise levels at residential property lines from commercial development should be maintained not in excess of the Berkeley Municipal Code Limits. The approvals of the commercial development should require a noise study demonstrating how the business (including loading docks, refuse areas, and ventilation systems) would meet, and be consistent with, the City's noise standards. • Ensure that noise-generating activities, such as maintenance activities and loading and unloading activities are limited to the hours of 7:00 AM to 9:00 PM. ***(Impact Avoided or Mitigated to a Less Than Significant Level)***	a) As needed, have proposed commercial projects provided a noise study demonstrating how the business (including loading docks, refuse areas, and ventilation systems) would meet the City's noise standards? b) Are noise levels at residential property lines from commercial development maintained so as not to exceed Berkeley Municipal Code limits? c) Have noise generating activities, such as maintenance, refuse collection and loading dock functions been limited to the hours of 7:00 AM to 9:00 PM?	CoB	P O

* Key: CoB = City of Berkeley. While it is the applicant's responsibility to mitigate the identified impacts, it is the City's responsibility through zoning review, plan check and inspection to verify compliance. During operations, compliance is verified during inspections and response to complaints. As needed, the City requires assignment of a mitigation monitor.
P=Planning; O=Operations; W=Working Drawings; C=Construction

EXHIBIT B

MITIGATION MONITORING AND REPORTING PROGRAM
Project Name: All (*) **Responsibility: CoB (City of Berkeley)**

Mitigation Measure or Continuing Best Practice	Question for Checklist	Responsible for Implementation*	Phase/When Implemented*
DAP MM NOI-3: Site-Specific Noise Analysis, Noise Barriers, Pavement Modifications, Traffic Calming, Sound Insulation. Where anticipated noise levels would exceed City of Berkeley standards for interior noise, methods available to mitigate Project-related noise level increases would need to be studied on a case-by-case basis as individual development projects are proposed at receivers that would be considered noise impacted along Shattuck Avenue between University Avenue and Allston Way, and along Allston Way between Shattuck Avenue and Oxford Street. Since these increases in noise levels are related to the closure of Center Street and the elimination of travel lanes on Shattuck Avenue assumed under the DAP, retaining existing travel lane configurations in the Downtown Area street network would reduce this impact to a level of less than significant. The Project no longer includes reduction of lanes on Shattuck to one through lane in each direction. However, closure of Center Street is included in the DAP 2012 (see Figure AC-3). If the proposed Center Street modification takes place, additional noise reduction methods could include the following: • Installing traffic calming measures to slow traffic. Typically, each 5 mph reduction in travel speeds equates to 1 dBA of noise reduction. • Affected residences could be provided building sound insulation such as sound-rated windows and doors on a case-by-case basis as a method of reducing noise levels in interior spaces. ***(Significant Unavoidable Impact)***	If Center Street is closed and noise levels along Shattuck Avenue between University Avenue and Allston Way, and along Allston Way between Shattuck Avenue and Oxford Street are expected to exceed COB standards for interior noise, have impacts been studied and mitigations provided to reduce noise levels?	CoB	P W C
DAP MM NOI-4: Site-Specific Noise Analysis, Noise Barriers, Pavement Modifications, Traffic Calming, Sound Insulation. Where anticipated noise levels would exceed City of Berkeley standards for interior noise, methods available to mitigate Project-related noise level increases would need to be studied on a case-by-case basis as individual development projects are proposed at receivers that would be considered noise impacted along Shattuck Avenue between University Avenue and Allston Way, along Allston Way between Shattuck Avenue and Oxford Street, and along Durant Avenue between Milvia Street and Shattuck Avenue. Since these increases in noise levels are related to the closure of Center Street and the elimination of travel lanes on Shattuck Avenue assumed in the EIR, retaining existing travel lane configurations in the Downtown Area street network would reduce this impact to a level of less than significant. The DAP 2012 no longer includes reducing Shattuck to one through lane in each direction; however, it does include the potential closure of Center Street to most traffic. At the time a proposed project for closing Center Street is developed, noise reduction methods could include the following: • Installing traffic calming measures to slow traffic. Typically, each 5 mph reduction in travel speeds equates to 1 dBA of noise reduction. • Affected residences could be provided building sound insulation such as sound-rated windows and doors on a case-by-case basis as a method of reducing noise levels in interior spaces. ***(Significant Unavoidable Impact)***	If Center Street is closed and noise levels along Shattuck Avenue between University Avenue and Allston Way, along Allston Way between Shattuck Avenue and Oxford Street, and along Durant Avenue between Milvia Street and Shattuck Avenue are expected to exceed COB standards for interior noise, have impacts been studied and mitigations provided to reduce noise levels?	CoB	P W C

* Key: CoB = City of Berkeley. While it is the applicant's responsibility to mitigate the identified impacts, it is the City's responsibility through zoning review, plan check and inspection to verify compliance. During operations, compliance is verified during inspections and response to complaints. As needed, the City requires assignment of a mitigation monitor.
P=Planning; O=Operations; W=Working Drawings; C=Construction

EXHIBIT B

MITIGATION MONITORING AND REPORTING PROGRAM
Project Name: All (*) **Responsibility: CoB (City of Berkeley)**

Mitigation Measure or Continuing Best Practice	Question for Checklist	Responsible for Implementation*	Phase/When Implemented*
DAP MM NOI-5: Develop Site-Specific Noise Reduction Programs and Implement Noise Abatement Measures during Construction. Prior to the issuance of building permits, the applicant shall develop a site specific noise reduction program prepared by a qualified acoustical consultant to reduce construction noise impacts to the maximum extend feasible, subject to review and approval of the Zoning Officer. The noise reduction program shall include appropriate times limits for construction (7 AM to 7 PM on weekdays and between the hours of 9:00 AM and 8:00 PM on weekends or holidays) as well as technically and economically feasible controls to meet the requirements of the Berkeley Municipal Code. The noise reduction program should include, but shall not be limited to, the following available controls to reduce construction noise levels as low as practical. • Construction equipment should be well maintained and used judiciously to be as quiet as practical. • Equip all internal combustion engine-driven equipment with mufflers, which are in good condition and appropriate for the equipment. • Utilize "quiet" models of air compressors and other stationary noise sources where technology exists. Select hydraulically or electrically powered equipment and avoid pneumatically powered equipment where feasible. • Locate stationary noise-generating equipment as far as possible from sensitive receptors when adjoining construction sites. Construct temporary noise barriers or partial enclosures to acoustically shield such equipment where feasible. • Prohibit unnecessary idling of internal combustion engines. If impact pile driving is required, pre-drill foundation pile holes to minimize the number of impacts required to seat the pile. • Construct solid plywood fences around construction sites adjacent to operational business, residences or other noise-sensitive land uses where the noise control plan analysis determines that a barrier would be effective at reducing noise. • Erect temporary noise control blanket barriers, if necessary, along building facades facing construction sites. This mitigation would only be necessary if conflicts occurred which were irresolvable by proper scheduling. Noise control blanket barriers can be rented and quickly erected. • Route construction related traffic along major roadways and away from sensitive receptors where feasible. • Businesses, residences or other noise-sensitive land uses within 500 feet of construction sites should be notified of the construction schedule in writing prior to the beginning of construction. Designate a "construction liaison" that would be responsible for responding to any local complaints about construction noise. The liaison would determine the cause of the noise complaints (e.g., starting too early, bad muffler, etc.) and institute reasonable measures to correct the problem. Conspicuously post a telephone number for the liaison at the construction site. ***(Significant Unavoidable Impact)***	a) Do conditions of approval, if applicable, and construction plans or related agreements require conformance with mitigation measures, including provision of a site-specific noise reduction program prepared by a qualified acoustical consultant to reduce construction nose impacts? b) Has a construction liaison been identified to address local complaints?	CoB	W C

* Key: CoB = City of Berkeley. While it is the applicant's responsibility to mitigate the identified impacts, it is the City's responsibility through zoning review, plan check and inspection to verify compliance. During operations, compliance is verified during inspections and response to complaints. As needed, the City requires assignment of a mitigation monitor.
P=Planning; O=Operations; W=Working Drawings; C=Construction

EXHIBIT B

MITIGATION MONITORING AND REPORTING PROGRAM
Project Name: All (*) **Responsibility: CoB (City of Berkeley)**

Mitigation Measure or Continuing Best Practice	Question for Checklist	Responsible for Implementation*	Phase/When Implemented*
DAP MM NOI-6 Avoidance of Pile-Driving/Site-Specific Vibration Studies/ Monitoring/Contingency Planning. The following measures are recommended to reduce vibration from construction activities: • Avoid impact pile-driving where possible. Drilled piles causes lower vibration levels where geological conditions permit their use. • Avoid using vibratory rollers and tampers near sensitive areas. • In areas where project construction is anticipated to include vibration-generating activities, such as pile-driving in close proximity to existing structures, site-specific vibration studies should be conducted to determine the area of impact and to present appropriate mitigation measures that may include the following: - Identification of sites that would include vibration compaction activities such as pile-driving and that have the potential to generate groundborne vibration, and the sensitivity of nearby structures to groundborne vibration. Vibration limits should be applied to all vibration-sensitive structures located within 200 feet of the project. A qualified structural engineer should conduct this task. - Development of a vibration monitoring and construction contingency plan to identify structures where monitoring would be conducted, set up a vibration monitoring schedule, define structure-specific vibration limits, and address the need to conduct photo, elevation, and crack surveys to document before and after construction conditions. - Construction contingencies would be identified for when vibration levels approached the limits. - At a minimum, vibration monitoring should be conducted during initial demolition activities and during pile driving activities. Monitoring results may indicate the need for more or less intensive measurements. - When vibration levels approach limits, suspend construction and implement contingencies to either lower vibration levels or secure the affected structures. - Conduct post-survey on structures where either monitoring has indicated high levels or complaints of damage has been made. Make appropriate repairs or compensation where damage has occurred as a result of construction activities. ***(Significant Unavoidable Impact)***	a) Does the project avoid the use of pile driving? b) Does the project avoid the use of vibratory rollers and tampers near sensitive areas? c) In areas where vibration inducing activities cannot be avoided, has a site specific vibration study been conducted to present appropriate mitigation measures and have mitigations been provided to minimize impacts to the satisfaction of the City?	CoB	W C

* Key: CoB = City of Berkeley. While it is the applicant's responsibility to mitigate the identified impacts, it is the City's responsibility through zoning review, plan check and inspection to verify compliance. During operations, compliance is verified during inspections and response to complaints. As needed, the City requires assignment of a mitigation monitor.
P=Planning; O=Operations; W=Working Drawings; C=Construction

EXHIBIT B

MITIGATION MONITORING AND REPORTING PROGRAM
Project Name: All (*) **Responsibility: CoB (City of Berkeley)**

Mitigation Measure or Continuing Best Practice	Question for Checklist	Responsible for Implementation*	Phase/When Implemented*
Transportation & Traffic			
DAP MM TRA-1: Modify Lane Configuration at Martin Luther King Jr. Way/Hearst Avenue Intersection. A lane should be added for left turns in the westbound direction, changing the right lane to throughright. Implementation of this mitigation would still result in LOS F in the PM peak hour, but delay would be reduced to 131.2s, eliminating the significant DAP-related impact. The implementation of this mitigation measure requires re-striping of Hearst Avenue east of Martin Luther King Jr. Way to accommodate the new lane, eliminating the bike lane in part of the block; or the acquisition of additional right-of-way on this segment of Hearst Avenue to accommodate the new lane and maintain the bike lane. This measure is not anticipated to cause significant impacts to pedestrian traffic. ***(Significant Unavoidable Impact)***	Has lane reconfiguration been implemented at MLK and Hearst Ave intersection? If not, has the project proponent contributed to such improvement and/or have other measures been taken to mitigate the traffic impact to the satisfaction of the City?	CoB	O
DAP MM TRA-10: Modify Lane Configurations at Oxford Street/University Avenue Intersection. The existing eastbound lane configuration should be maintained. This mitigation measure will result in change of LOS to D in the AM peak hour, with delay of 40.2s. Proposed lane reduction on University could be maintained west of the intersection. The implementation of this mitigation measure requires the maintenance of the eastbound lane configuration. This measure is not anticipated to cause significant impacts to pedestrian traffic. ***(Significant Unavoidable Impact)***	Has lane reconfiguration been implemented at University Ave. and Oxford St. intersection? If not, has the project proponent contributed to such improvement and/or have other measures been taken to mitigate the traffic impact to the satisfaction of the City?	CoB	O
DAP MM TRA-11: Modify Lane Configurations at Oxford Street/Allston Way Intersection and Alter Signal Cycle Timing. One lane should be added in the southbound direction, changing the lane configuration to two through and one right turn lane. One lane should be added to the northbound direction, changing the configuration to one left turn and two through lanes. One lane should be added in the eastbound direction, changing the configuration to one left turn lane and one right turn lane. Cycle length should beincreased to 25s and to provide a protected left turn signal phase in the northbound direction. This mitigation measure would result in change of LOS to C in the Pm peak hour, with delay of 33.6s. On Oxford Street, the implementation of this mitigation measure would require the removal of 5 of the parking spaces in the southbound direction and the restriping of the segment in the block north of Allston Way. In the northbound direction there is the need to use the median space, as well as re-stripe the roadway. On Allston Way, the addition of the extra lane would require the loss of 4 on-street parking spaces on the south side of the street, as well as re-striping. This measure is not anticipated to cause significant impacts to pedestrian traffic. The loss of onstreet parking spaces on Oxford Street and Allston Way is not anticipated to generate significant impacts. ***(Significant Unavoidable Impact)***	a) Has lane reconfiguration been implemented at Oxford St. and Allston Way intersection? If not, has the project proponent contributed to such improvement and/or have other measures been taken to mitigate the traffic impact to the satisfaction of the City? b) Has signal cycle timing been altered to meet LOS level standards?	CoB	O

* Key: CoB = City of Berkeley. While it is the applicant's responsibility to mitigate the identified impacts, it is the City's responsibility through zoning review, plan check and inspection to verify compliance. During operations, compliance is verified during inspections and response to complaints. As needed, the City requires assignment of a mitigation monitor.
P=Planning; O=Operations; W=Working Drawings; C=Construction

EXHIBIT B

MITIGATION MONITORING AND REPORTING PROGRAM
Project Name: All (*) **Responsibility: CoB (City of Berkeley)**

Mitigation Measure or Continuing Best Practice	Question for Checklist	Responsible for Implementation*	Phase/When Implemented*
DAP MM TRA-13: Incorporate Emergency Access Lane in Design for Center Street Pedestrian Corridor. In order to maintain adequate emergency access to buildings located along Center Street between Shattuck Avenue and Oxford Street, the design of the proposed Center Street pedestrian corridor shall be required to incorporate a clear area, a minimum of 20 feet in width, where permanent and temporary structures, landscaping, and other physical features are prohibited. This area shall be designated as an emergency access lane, and must be accessible from both Shattuck Avenue and Oxford Street. ***(Impact Avoided or Mitigated to a Less Than Significant Level)***	Have emergency access lanes been incorporated in the design for the Center St. pedestrian corridor?	CoB	O
DAP MM TRA-14a: Install Class 2 Bike Lanes on Milvia Street between University Avenue and Allston Way. This mitigation measure may result in the loss of on-street parking stalls along Milvia Street in order to accommodate the bike lanes. Up to 35 on-street parking stalls could be impacted by this mitigation measure. As noted in the parking demand discussion, sufficient public parking capacity is anticipated in the Year 2030 With Project condition, so the loss of these parking stalls would not be anticipated to cause a significant impact. This mitigation measure would also not preclude the implementation of the traffic mitigation measures at the University Avenue/Milvia Street intersection and the Center Street/Milvia Street intersection. ***(Significant Unavoidable Impact)***	Have Class 2 bike lanes been installed on Milvia St between University Ave. and Allston Way? If not, has the project proponent contributed to such improvement and/or have other measures been taken to mitigate the traffic impact to the satisfaction of the City?	CoB	O
DAP MM TRA-14b: Install Traffic Calming Devices. Traffic calming devices should be installed on Milvia Street either between University Avenue and Allston Way or immediately north and south of this segment to discourage through vehicle traffic from traveling on this section of the roadway. Traffic calming devices could include speed humps, turn restrictions/prohibitions, or other measures determined by the City of Berkeley. ***(Significant Unavoidable Impact)***	Have traffic calming devices been installed on Milvia St. between University Ave and Allston Way to discourage through traffic? If not, has the project proponent contributed to such improvement and/or have other measures been taken to mitigate the traffic impact to the satisfaction of the City?	CoB	O
DAP MM TRA-2: Modify Lane Configuration at Martin Luther King Jr. Way/Allston Way Intersection. The eastbound lane configuration should be changed, turning the existing through-left lane to left turn only and the right lane to a throughright. A right turn lane to Martin Luther King Jr. Way in the southbound direction should be added, changing the through-right lane to through only. This mitigation measure would result in changing the LOS to D, with delay of 49.8s. The implementation of this mitigation measure requires re-striping of Allston Way west of Martin Luther King Jr. Way to accommodate the lane changes, and the acquisition of right-of-way north of Allston Way to accommodate the southbound right turn lane. This measure is not anticipated to cause significant impacts to pedestrian traffic. ***(Significant Unavoidable Impact)***	Has lane reconfiguration been implemented at MLK and Allston Way Intersection? If not, has the project proponent contributed to such improvement and/or have other measures been taken to mitigate the traffic impact to the satisfaction of the City?	CoB	O

* Key: CoB = City of Berkeley. While it is the applicant's responsibility to mitigate the identified impacts, it is the City's responsibility through zoning review, plan check and inspection to verify compliance. During operations, compliance is verified during inspections and response to complaints. As needed, the City requires assignment of a mitigation monitor.
P=Planning; O=Operations; W=Working Drawings; C=Construction

EXHIBIT B

MITIGATION MONITORING AND REPORTING PROGRAM
Project Name: All (*) **Responsibility: CoB (City of Berkeley)**

Mitigation Measure or Continuing Best Practice	Question for Checklist	Responsible for Implementation*	Phase/When Implemented*
DAP MM TRA-3: Modify Lane Configuration at Milvia Street/University Avenue Intersection. A right turn lane should be added to University Avenue to the eastbound direction and one left turn lane should be added to University Avenue in the westbound direction. In the eastbound direction, the configuration of lanes would be one through-left lane, one through and one right turn lane. In the westbound direction, the configuration of lanes would be one left turn lane, one through lane and one through-right lane. This mitigation measure would change LOS to B, with delay of 14.9s in the AM peak hour, and to LOS C with delay of 25.8s in the PM peak hour. The implementation of this mitigation measure requires the removal of the median east of the intersection in order to accommodate the extra lane, and the restriping of University Avenue on both sides of Milvia Street. This measure is not anticipated to cause significant impacts to pedestrian traffic, but a right turn on green only with an advance stop bar can be implemented on University Avenue to avoid conflicts with pedestrians crossing Milvia Street. This measure would increase pedestrian safety and does not change the LOS of the intersection. The implementation of a bicycle waiting area placed ahead of the cars waiting to turn right can reduce the conflicts through bicycle flows and right-turn vehicle movements on Milvia Street in the southbound direction. This measure requires re-striping of Milvia Street. ***(Significant Unavoidable Impact)***	Has lane reconfiguration been implemented at Milvia St. and University Ave. intersection? If not, has the project proponent contributed to such improvement and/or have other measures been taken to mitigate the traffic impact to the satisfaction of the City?	CoB	O
DAP MM TRA-4: Modify Lane Configuration at Milvia Street/Center Street Intersection. One left turn lane should be added to Milvia Street in the northbound and southbound directions, changing the lane configuration to one through-right and one left turn lane. This mitigation measure would result in change of LOS to C, with delay of 24.0s in the PM peak hour. The implementation of this mitigation measure requires the removal of onstreet parking spaces in the northbound and southbound directions to accommodate the left turn, and the re-striping of Milvia Street on both sides of Center Street. This measure is not anticipated to cause significant impacts to pedestrian traffic. Milvia Street would remain a Bicycle Boulevard and sufficient traffic lane width would be provided for bicycles and vehicles to make through movements at this intersection. This improvement would result in the loss of about eight on-street parking spaces, but is not anticipated to generate significant impact with regard to parking. ***(Significant Unavoidable Impact)***	Has lane reconfiguration been implemented at Milvia St. and Center St. intersection? If not, has the project proponent contributed to such improvement and/or have other measures been taken to mitigate the traffic impact to the satisfaction of the City?	CoB	O

* Key: CoB = City of Berkeley. While it is the applicant's responsibility to mitigate the identified impacts, it is the City's responsibility through zoning review, plan check and inspection to verify compliance. During operations, compliance is verified during inspections and response to complaints. As needed, the City requires assignment of a mitigation monitor.
P=Planning; O=Operations; W=Working Drawings; C=Construction

EXHIBIT B

MITIGATION MONITORING AND REPORTING PROGRAM
Project Name: All (*) **Responsibility: CoB (City of Berkeley)**

Mitigation Measure or Continuing Best Practice	Question for Checklist	Responsible for Implementation*	Phase/When Implemented*
DAP MM TRA-5: Modify Lane Configuration at Shattuck Avenue/Center Street. The significant impact at this intersection can only be mitigated by restoring Shattuck Avenue to provide two traffic lanes in the northbound direction. The proposed mitigation measure would add one lane to Shattuck Avenue in the northbound direction, changing lane configuration to one left turn lane and two through lanes. This mitigation measure would result in change of LOS to D, with delay of 42.6s in the PM peak hour. The implementation of this mitigation measure would require the removal of the parking spaces in the northbound direction of Shattuck Avenue, the reconfiguration of the southeast sidewalk, and the re-striping of Shattuck Avenue in the block south of Center Street. This improvement would result in the loss of about eight on-street parking spaces, but is not anticipated to generate significant impact with regard to parking. ***(Impact Avoided or Mitigated to a Less Than Significant Level)***	Has lane reconfiguration been implemented at Shattuck Ave. and Center St. intersection? If not, has the project proponent contributed to such improvement and/or have other measures been taken to mitigate the traffic impact to the satisfaction of the City?	CoB	O
DAP MM TRA-6: Modify Lane Configurations at Shattuck Avenue/Allston Way Intersection. The existing number of lanes (three) in the northbound and southbound directions should be maintained, changing lane configurations to one left turn lane, one through lane and one right turn lane. One right turn lane should be added to the westbound direction, changing the existing lane to a through-left only. This mitigation measure would change the forecast LOS to D, with delay of 37.6s in the PM peak hour. The proposed mitigation measure would maintain the single through lane concept of the Shattuck Boulevard plan, but would widen the street cross section by providing a right turn lane in the northbound and southbound directions. On Allston Way, the implementation of the proposed mitigation measure requires the removal of on-street parking to accommodate the new lane configuration. This measure is not anticipated to cause significant impacts to pedestrian traffic. The anticipated loss of six on-street parking spaces on Alston Way and none spaces on Shattuck Avenue is not expected to generate significant impacts. ***(Significant Unavoidable Impact)***	Has lane reconfiguration been implmented at Shattuck Ave and Allston Way intersection? If not, has the project proponent contributed to such improvement and/or have other measures been taken to mitigate the traffic impact to the satisfaction of the City?	CoB	O
DAP MM TRA-7: Modify Lane Configurations at Shattuck Avenue/ Bancroft Way Intersection. The existing number of lanes in the southbound direction should be maintained, changing lane configuration to one through lane and one through-right lane. This mitigation measure would result in change of LOS to D, with delay of 37.6s in the PM peak hour. The proposed mitigation measure would not maintain the single through concept of the Shattuck Boulevard plan. On Shattuck Avenue, the implementation of this mitigation measure would require the reconfiguration of the parking spaces and sidewalk in the southbound direction and the restriping of the segment of the block north of Bancroft Way. This measure is not anticipated to cause significant impacts to pedestrian traffic. ***(Impact Avoided or Mitigated to a Less Than Significant Level)***	Has lane reconfiguration been implemented at Shattuck Ave and Bancroft Way intersection? If not, has the project proponent contributed to such improvement and/or have other measures been taken to mitigate the traffic impact to the satisfaction of the City?	CoB	O

* Key: CoB = City of Berkeley. While it is the applicant's responsibility to mitigate the identified impacts, it is the City's responsibility through zoning review, plan check and inspection to verify compliance. During operations, compliance is verified during inspections and response to complaints. As needed, the City requires assignment of a mitigation monitor.
P=Planning; O=Operations; W=Working Drawings; C=Construction

EXHIBIT B

MITIGATION MONITORING AND REPORTING PROGRAM
Project Name: All (*) **Responsibility: CoB (City of Berkeley)**

Mitigation Measure or Continuing Best Practice	Question for Checklist	Responsible for Implementation*	Phase/When Implemented*
DAP MM TRA-8: Modify Lane Configurations at Shattuck Avenue/Durant Avenue Intersection. The existing number of lanes in the northbound direction should be maintained, changing the lane configuration to one left turn lane, one through and one right turn lane. This mitigation measure will result in change of LOS to B in the AM peak hour (17.8s delay). LOS C is achieved in the PM peak hour (21.6s delay) applying the mitigation measures described above plus a20s increase in cycle time. On Shattuck Avenue, the implementation of this mitigation measure would require the reconfiguration of the parking spaces and sidewalk in the northbound direction and the re-striping of the segment in the block south of Durant Avenue. This measure is not anticipated to cause significant impacts to pedestrian traffic. ***(Impact Avoided or Mitigated to a Less Than Significant Level)***	Has lane reconfiguration been implemented at Shattuck Ave. and Durant Ave intersection? If not, has the project proponent contributed to such improvement and/or have other measures been taken to mitigate the traffic impact to the satisfaction of the City?	CoB	O
DAP MM TRA-9: Maintain Existing Lane Geometry in the Westbound Direction. The DAP-proposed lane reduction on Hearst Avenue would be maintained to the west of the intersection, with the lane reduction occurring in a transition to the west of the intersection. Add one lane in southbound direction, changing lane configuration to one left-turn, one through and one through-right lane. Change the eastbound direction lane configuration to one through-left lane one through-right lane. Maintain split signal phasing for eastbound and westbound directions. Add a right turn only lane to the northbound direction and provide right turn overlap signal phasing for this movement. The right turn only lane would not be a free-right turn, but a striped, exclusive right turn lane adjacent to the northbound through lanes. Change northbound and southbound signal phasing to protected + permitted for left turns. This mitigation measure would change LOS to D in the AM peak hour (54.9 seconds delay). In the PM peak hour, the 2030 LOS is improved to LOS D, with delay reduced from 166.4 seconds With Project to 54.4 seconds. On Oxford Street, the implementation of this mitigation measure requires the removal of seven parking spaces in the southbound direction and the re-striping of the segment in the block north of Hearst Avenue. On Hearst Avenue, existing configuration should be maintained in both directions. This measure is not anticipated to cause significant impacts to pedestrian traffic. The loss of on-street parking spaces on Oxford is not anticipated to generate significant impacts. ***(Significant Unavoidable Impact)***	a) Has lane reconfiguration been implemented at Oxford St. and Hearst Ave. intersection? If not, has the project proponent contributed to such improvement and/or have other measures been taken to mitigate the traffic impact to the satisfaction of the City? b) Has signal cycle timing been adjusted to meet LOS AM and PM peak hour targets?	CoB	O

* Key: CoB = City of Berkeley. While it is the applicant's responsibility to mitigate the identified impacts, it is the City's responsibility through zoning review, plan check and inspection to verify compliance. During operations, compliance is verified during inspections and response to complaints. As needed, the City requires assignment of a mitigation monitor.
P=Planning; O=Operations; W=Working Drawings; C=Construction

EXHIBIT B

MITIGATION MONITORING AND REPORTING PROGRAM
Project Name: All (*) **Responsibility: CoB (City of Berkeley)**

Mitigation Measure or Continuing Best Practice	Question for Checklist	Responsible for Implementation*	Phase/When Implemented*
Utilities & Service Systems			
DAP MM USS-1: Site-Specific Analysis of Project-Related Effects on the Sanitary Sewer conveyance System/Project-Related Contribution to Necessary Capacity Expansion. As individual development projects are proposed in the Downtown Area, each project will be subject to site-specific analysis by the City of Berkeley to determine whether the development proposed would exceed the capacity of the sanitary sewer conveyance system that directly serves the project. In the event that existing sanitary sewer modeling demonstrates that sanitary sewer conveyance system capacity would be exceeded by the proposed project, then the project proponents and the City shall enter into negotiations to determine the financial contribution required from the project proponents to enable the City to expand sanitary sewer conveyance capacity as necessary to accommodate the project as proposed. ***(Impact Avoided or Mitigated to a Less Than Significant Level)***	a) Has a project/site specific analysis been conducted to determine whether the project would exceed the sanitary sewer system capacity that directly serves the project? b) If modeling demonstrates that sewer capacity will be exceeded, have negotiations between the project proponents and City been held to determine the financial contribution necessary to expand the sewer system to accommodate the project, and have fair-share contributions been provided by the proponent?	CoB	P W

* Key: CoB = City of Berkeley. While it is the applicant's responsibility to mitigate the identified impacts, it is the City's responsibility through zoning review, plan check and inspection to verify compliance. During operations, compliance is verified during inspections and response to complaints. As needed, the City requires assignment of a mitigation monitor.
P=Planning; O=Operations; W=Working Drawings; C=Construction

ZONING ADJUSTMENTS BOARD

NOTICE OF PUBLIC HEARING

2029 University Avenue

Use Permit #ZP2024-0181 to demolish an existing two-story commercial building and a ten-car garage structure on a 12,385-square-foot lot and to construct a 23-story (256-feet-tall plus a 5-foot parapet) approximately 190,830-square-foot residential building containing 240 dwelling units including 18 Very Low-Income (VLI), and 18 Moderate Income (MI) units for a 100% density bonus. The proposed project provides 29 off-street parking spaces, 167 Long-term and 8 Short-Term bike parking spaces.

The Zoning Adjustments Board of the City of Berkeley will hold a public hearing on the above matter, pursuant to Zoning Ordinance, Section 23.404.050 (Public Hearings and Decisions)

When: Thursday, November 13, 2025, 7:00 pm
Where: Berkeley Unified School District meeting room, 1231 Addison Street, (wheelchair accessible) with remote/hybrid option (via Zoom).

Please visit: https://berkeleyca.gov/your-government/boards-commissions/zoning-adjustments-board and click on the hearing date to access the most up-to-date meeting information, or call the Land Use Planning division (510) 981-7410.

PUBLIC ADVISORY**: **THIS MEETING WILL BE CONDUCTED IN A HYBRID MODEL WITH BOTH IN-PERSON ATTENDANCE AND VIRTUAL PARTICIPATION AVAILABLE FOR MEMBERS OF THE PUBLIC.

For in-person attendees, face coverings or masks that cover both the nose and mouth are encouraged. If you're feeling sick, please do not attend the meeting in-person as a public health precaution.

Currently, there are no physical distancing requirements in place by the State of California or the Local Health Officer for an indoor event similar to a Commission meeting. However, all attendees are requested to be respectful of the personal space of other attendees. An area of the public seating area will be designated as "distanced seating" to accommodate persons that need to distance for personal health reasons.

Land Use Planning Division
1947 Center Street, Second Floor, Berkeley, CA 94704 Tel: 510.981.7410 TDD: 510.981.7474
E-mail: zab@berkeleyca.gov

A. Land Use Designations:

- General Plan: DT– Downtown Mixed-Use
- Zoning: C-DMU Outer Core (Downtown Mixed-Use district)

B. Zoning Permits Required:

1. **Demolition.** BMC Section 23.326.070(A) **"Demolitions of Non-Residential Buildings"** to demolish a non-residential building (UPPH)*
2. **New Construction.** BMC Section 23.204.020 (A) **"Allowed Land Uses"** to construct a new multi-family building (UPPH).
3. **New Floor Area.** BMC Section 23.204.030(A)(1) **"Floor Area Permit Requirements"** to create any residential addition within the within the C-DMU (UPPH).
4. **Height**. BMC Section 23.204.130(E)(1)(a) **"Height Limits"** to increase the maximum building height limit to 75' (plus 5' parapet, by right) (UPPH).
5. **Setbacks.** BMC Section 23.204.130(E)(3)(b) "**Modifications to Standards"** to modify front, side, and rear setback requirements (UPPH).
6. **Projections Above Height Limits.** BMC Section 23. 304.050 **"Allowed Projections Above Height Limit "**to allow for Projections Above Height Limit (AUP)

C. Concessions and Waivers Requested Pursuant to State Density Bonus Law (California Government Code Section 65915):

Concessions:

1. **Concession.** Exemption from the **"Apprenticeship Requirements"** in establishing Healthcare and Apprenticeship Standards for Private Development, as required by BMC Section 13.107.040
2. **Concession.** Exemption from the **"Health Care Expenditures**" in establishing Healthcare and Apprenticeship Standards for Private Development, as required by BMC Section 13.107.050
3. **Concession.** Exemption from the "**Bird Safe Building"** requirement as required by BMC 23.304.150

Waivers:

1. **Usable Open Space**. Waiver of BMC Section 23.204.140(E)(4) for providing 2,055 square feet of Usable Open Space, where 19,200 square feet is required.
2. **Landscaped Usable Open Space.** Waiver of BMC Section 23.304.90 for Usable Open Space landscaped area to be 27 (0.0014%) square feet where 7,680 square feet (40%) is required.
3. **Height.** Waiver of BMC Section 23.204130(E)(1)(a) to exceed building height limits—to be 256 feet, plus a 5-foot parapet while 75 feet (plus 5-foot parapet by right) is the allowable height with a Use Permit.
4. **Setbacks.** Waiver of BMC Section 23.204.130(E) to reduce the front setback requirement to 0 feet, where 15 feet is the minimum, between 76 to 120 feet in height.
5. **Setbacks.** Waiver of BMC Section 23.204.130(E) to reduce the interior side setback requirement on the Floors 3 to 22 to 10 feet, where 15 feet is the minimum, between 76 to 120 feet over 65 feet from lot frontage.

6. **Setbacks.** Waiver of BMC Section 23.204.130(E) to reduce the rear setback requirement to 6.5 feet on the Floor 3-22, where 15 feet is the minimum, between 76 to 120 feet in height.
7. **Setbacks.** Waiver of BMC Section 23.204.130(E) to reduce the rear setback requirement to 6.5 feet on the Floor 3-22, where 15 feet is the minimum, over 120 feet in height.
8. **Building's width.** Waiver of BMC Section 23.204.130(E)(3)(d) for the building's width over 120 feet of height, to be 139 feet, 6 inches at the widest point (on the diagonal in plan review) where maximum width allowed is 120 feet.
9. **Projections Above Height Limits.** Waiver of BMC Section 23. 304.050 "Allowed Projections Above Height Limit "to allow for Projections Above Height Limit (AUP)

D. CEQA Recommendation: Categorically exempt pursuant to Section 15332 of the CEQA Guidelines ("In-Fill Development Projects").

E. Project Recommendation: Approve Use Permit #ZP2024-0181 pursuant to BMC Section 23.406.040(D)

F. Parties Involved:

- Applicant Rhoades Planning Group
- Property Owner Mohammad Talai & Kokab Talai

Further Information:
All application materials are available online at:
https://aca.cityofberkeley.info/CitizenAccess/Welcome.aspx.

The Zoning Adjustments Board final agenda and staff reports will be available online 6 days prior to this meeting at: https://berkeleyca.gov/your-government/boards-commissions/zoning-adjustments-board.

Questions about the project should be directed to the project planner, Nilu Karimzadegan at (510) 981-7430 or NKarimzadegan@berkeleyca.gov

Written comments or a request for a Notice of Decision should be directed to the Zoning Adjustments Board Secretary at zab@berkeleyca.gov.

Communication Disclaimer:
Communications to Berkeley boards, commissions or committees are public record and will become part of the City's electronic records, which are accessible through the City's website. **Please note: e-mail addresses, names, addresses, and other contact information are not required, but if included in any communication to a City board, commission or committee, will become part of the public record.** If you do not want your e-mail address or any other contact information to be made public, you may deliver communications via U.S. Postal Service or in person to the secretary of the relevant board, commission or committee. If you do not want your contact information included in the public record, please do not include that information in your communication. Please contact the secretary to the relevant board, commission or committee for further information.

Written Comments, Communications, and Reports:

Written comments must be directed to the ZAB Secretary at the Land Use Planning Division (Attn: ZAB Secretary), or via e-mail to: zab@berkeleyca.gov. All materials will be made available via the Zoning Adjustments Board Agenda page online at this address: https://berkeleyca.gov/your-government/boards-commissions/zoning-adjustments-board

All persons are welcome to attend the hearing and will be given an opportunity to address the Board. Comments may be made verbally at the public hearing and/or in writing before the hearing. The Board may limit the time granted to each speaker.

Correspondence received by 5:00 PM, eight days before this public hearing, will be provided with the agenda materials provided to the Board. Note that if you submit a hard copy document of more than 10 pages, or in color, or with photos, you must provide 15 copies. Correspondence received after this deadline will be conveyed to the Board in the following manner:

- **Correspondence received by 5:00 PM, two days before** this public hearing, will be conveyed to the Board in a Supplemental Communications and Reports #1, which is released around noon one day before the public hearing.
- **Correspondence received by 12:00 PM, the day of** this public hearing, will be conveyed to the Board in a Supplemental Communications and Reports #2, which is released around noon the day of the public hearing.
- **Correspondence received after 12:00 PM, the day of** this public hearing will be saved in the project administrative record.

Accessibility Information / ADA Disclaimer:
To request a disability-related accommodation(s) to participate in the meeting, including auxiliary aids or services, please contact the Disability Services specialist at 981-6342 (V) or 981-6345 (TDD) at least three business days before the meeting date.

SB 343 Disclaimer:
Any writings or documents provided to a majority of the Commission regarding any item on this agenda will be made available to the public. Please contact the Land Use Planning Division (zab@berkeleyca.gov) to request hard-copies or electronic copies.

Notice Concerning Your Legal Rights:
If you object to a decision by the Zoning Adjustments Board regarding a land use permit project, the following requirements and restrictions apply:

1. If you challenge the decision of the City in court, you may be limited to raising only those issues you or someone else raised at the public hearing described in this notice.
2. You must appeal to the City Council within 14 days after the Notice of Decision of the action of the Zoning Adjustments Board is mailed. It is your obligation to notify the Land Use Planning Division in writing of your desire to receive a Notice of Decision when it is completed.
3. Pursuant to Code of Civil Procedure Section 1094.6(b) and Government Code Section 65009(c)(1), no lawsuit challenging a City Council decision, as defined by Code of Civil Procedure Section 1094.6(e), regarding a use permit, variance or other permit may be filed more than 90 days after the date the decision becomes final, as defined in Code of Civil Procedure Section 1094.6(b). Any lawsuit not filed within that 90-day period will be barred.
4. Pursuant to Government Code Section 66020(d)(1), notice is hereby given to the applicant that the 90-day protest period for any fees, dedications, reservations, or other exactions included in any permit approval begins upon final action by the City, and that any challenge must be filed within this 90-day period.
5. If you believe that this decision or any condition attached to it denies you any reasonable economic use of the subject property, was not sufficiently related to a legitimate public purpose, was not sufficiently proportional to any impact of the project, or for any other reason constitutes a “taking” of property for public use without just compensation under the California or United States Constitutions, the following requirements apply:
    a. That this belief is a basis of your appeal.
    b. Why you believe that the decision or condition constitutes a "taking" of property as set forth above.
    c. All evidence and argument in support of your belief that the decision or condition constitutes a “taking” as set forth above. If you do not do so, you will waive any legal right to claim that your property has been taken, both before the City Council and in court.

From: Karimzadegan, Niloufar
To: christopher kroll
Subject: RE: 2029 University Avenue DRC Meeting 10/16/2025
Date: Tuesday, November 4, 2025 5:59:00 PM

Hi Chris,
Thanks for your patience on this!

Please see my responses in red below.

Sincerely,
Nilu

From: christopher kroll <quercus40@gmail.com>
Sent: Thursday, October 30, 2025 9:03 PM
To: Karimzadegan, Niloufar <NKarimzadegan@berkeleyca.gov>
Cc: Burns, Anne M <ABurns@berkeleyca.gov>
Subject: Re: 2029 University Avenue DRC Meeting 10/16/2025

Thanks so much for getting back to me. And I will watch the video at some time but it is a long video.

I would appreciate your saving me some time by telling me:

- where in state law it says that the City must concede to a developer's request to remove conditions on a permit? Concessions: Government Code Section 65915(d) and (k)
  what part of the law is the density bonus contained within? **Government Code Section 65915 (Codes Display Text)**

  TITLE 7. PLANNING AND LAND USE [65000 - 66499.58]
  DIVISION 1. PLANNING AND ZONING [65000 - 66342]
  CHAPTER 4.3. Density Bonuses and Other Incentives [65915 - 65918]

- you refer to HCD guidance -- but what state law section requires local governments to agree to developer requests on concessions based on "project costs"? Concessions: Government Code Section 65915(d) and (k)
- Is the developer required to prove his/her contention that bird safe glass, etc would

make the project "not pencil out" or whatever term is used? If not, why not? A Court of Appeal held that the state's density bonus law (Gov't Code § 65915) does not require applicants to submit financial information to support requests for incentives or waivers and preempted a city ordinance that required such financial documentation to show that a project would not be "economically feasible" without the requested incentives. *Schreiber v. City of Los Angeles*, 69 Cal. App. 5th 549 (2021).

- can the City choose which concessions to give the developer when concessions are requested for density bonus projects? If not, why not? No, per Government Code Section 65915(d)

Thanks so much for your help so I can understand why tall buildings can be approved in Berkeley without even the minimum bird safe glass provisions included within the recently adopted BSG ordinance.

Christopher Kroll

On Mon, Oct 20, 2025 at 4:12 PM Karimzadegan, Niloufar <NKarimzadegan@berkeleyca.gov> wrote:

> Hi Christopher,
>
> I appreciate your thoughtful reasoning and the time you took to communicate your points with Staff.
> However, this matter is beyond the City's control, as State law supersedes local ordinances. The California Department of Housing and Community Development (HCD) has advised that Density Bonus Law (DBL) concessions apply to City requirements that could increase project costs. This HCD guidance is interpreted to include provisions such as the bird-safe building standards. Under State law, the City cannot deny a housing project unless specific findings—can be made. Staff has not been able to make those findings.
>
> I recommend watching the ZAB hearing for the project at 2425 Durant Avenue, which took place last Thursday, October 9. Similar concerns were raised regarding the concessions associated with that project. Viewing the video of the meeting would be worthwhile, as it provides helpful context and insight into staff recommendations and ZAB members' reasoning behind these decisions.
>
> Agenda: https://berkeleyca.gov/your-government/boards-commissions/zoning-adjustments-board
> (Staff Report for this project has a Density Bonus Section including a waiver and concession section)

Video: https://berkeley.granicus.com/player/clip/5518?publish_id=5c02a586-a957-11f0-8df7-005056a89546&redirect=true

2029 University Avenue is tentatively schedule for the ZAB meeting of 11/13/25. Staff reports will be available on the ZAB agenda page on 11/6/25.

I hope this is helpful and let me know if you have other questions,

Sincerely,

_____

Nilu Karimzadegan (She/Her)
Senior Planner
City of Berkeley | Land Use Planning
NKarimzadegan@berkeleyca.gov

From: christopher kroll <quercus40@gmail.com>
Sent: Monday, October 20, 2025 3:38 PM
To: Karimzadegan, Niloufar <NKarimzadegan@berkeleyca.gov>
Cc: Burns, Anne M <ABurns@berkeleyca.gov>
Subject: Re: 2029 University Avenue DRC Meeting 10/16/2025

Hello Nilu

Thanks for the response. I understand that because of the low income units this building gets a density bonus.

What I don't understand is why the City would choose to give one of the largest new buildings proposed for construction downtown a pass on complying with the bird safe glass ordinance. The City talks about new tall buildings promoting sustainability but we are experiencing a massive die off of animal species across the globe. Bird species are among the heaviest hit and have declined in large numbers in recent decades. Tall buildings in downtown areas play a major role in the deaths of migrating birds.

A recent study coauthored by the Audubon chapter NYC Bird Alliance found

that over one billion birds in the U.S. die each year from window collisions due to reflective glass and artificial light at night.

The builder has already received the benefit of additional floors to make money from this building. Does the Planning Department believe that the alleged financial viability of this building is more important than implementing an existing ordinance to aid in the protection of migrating birds at a time of ever increasing massive die offs. Were there not other "concessions" that could have been offered to the developer?

What is the value of the City's commitment to the bird safe glass ordinance if it can so easily be avoided with the City's blessing? This is not sustainable development.

Finally I assume this will all be discussed in the staff report. Which ZAB meeting is this proposed development now scheduled for?

Christopher Kroll

On Mon, Oct 20, 2025 at 8:38 AM Karimzadegan, Niloufar <NKarimzadegan@berkeleyca.gov> wrote:

> Good morning,
>
> This project includes 15% Very-Low Income and 15% Moderate-Income units, in accordance with the State's Density Bonus Law, making it eligible for three concessions. These concessions are granted to support the financial feasibility of the project and do not require the applicant to provide a detailed rationale to the City. In their statement, the applicant simply notes that the concessions are necessary to ensure the project's financial viability.
>
> I hope this helps.
>
> Sincerely,
> Nilu
>
> ---
>
> **From:** christopher kroll <quercus40@gmail.com>
> **Sent:** Friday, October 17, 2025 8:51 PM
> **To:** Burns, Anne M <ABurns@berkeleyca.gov>
> **Cc:** Karimzadegan, Niloufar <NKarimzadegan@berkeleyca.gov>

Subject: Re: 2029 University Avenue DRC Meeting 10/16/2025

Thank you Anne. I look forward to hearing back next week.

Chris Kroll

On Fri, Oct 17, 2025 at 6:40 PM Burns, Anne M <ABurns@berkeleyca.gov> wrote:

> Hello, Christopher: I'm sorry to hear that you had trouble reading the agenda and meeting materials on-line. When I opened the agenda on-line to check, I also saw that it was smaller as it is formatted to fit the page. I needed to increase the size before reading it. I can check in with our admin staff on this next Tuesday and see what version is best to direct you toward.
>
> I'm copying Nilu Karimzadegan on my response, as she is the Use Permit Planner who will be preparing the staff report and meeting materials for when these projects come to ZAB. I believe that she is already intending to go into more information about the requested concession in her ZAB report, but she might also be able to give you some information before that.
>
> Thank you. - Anne Burns
>
> ---
>
> **From:** christopher kroll <quercus40@gmail.com>
> **Sent:** Friday, October 17, 2025 2:05 PM
> **To:** Burns, Anne M <ABurns@berkeleyca.gov>
> **Subject:** Fwd: 2029 University Avenue DRC Meeting 10/16/2025
>
> **WARNING:** This is not a City of Berkeley email. Do not click links or attachments unless you trust the sender and know the content is safe.
>
> Date: Fri, Oct 17, 2025 at 2:01 PM
> Subject: 2029 University Avenue DRC Meeting 10/16/2025
> To: <aburns@berkelyca.gov>
>
> I was not able to attend the DRC meeting last night. And I am unable to read the staff report for this project when I click on the link in the agenda. The text is too small to read.
>
> I have two requests:

1) Please send me a link to a version where the document is legible i.e. text is large enough to be easily read on a computer.

2) Please explain the rationale for excusing this building from conforming to the bird safe glass ordinance. It seems that bird safe glass is most important for high rises like the proposed building. So what is the rationale to not require for this building.

Thank you

Christopher Kroll
West Berkeley

RHOADES PLANNING GROUP

Memorandum

To: City of Berkeley Zoning Adjustments Board
From: Rhoades Planning Group
Date: November 13, 2025
Re: 2029 University Avenue Infill Development

The attached letter from Travis Brooks of Miller Starr Regalia lays out the legal requirements for the City's consideration of concessions pursuant to State Density Bonus Law, and particularly how it applies to the labor and bird safe glass concessions requested for the project at 2029 University Avenue. These concessions will save the project significant money and will help to offset the costs of building the below market rate units provided by the proposal and consistent with the findings for concessions pursuant to SDBL.

These costs are significant and are shown in the table below. In addition, it is important to also understand these costs with respect to the significant City/Municipal fees required for the project, which are shown in the table following the concessions cost savings table. Even with the concessions the City/Municipal fees represent more than 5% of the project's total costs, which we believe is one of the highest for a housing project in California.

CONCESSION REQUEST - PROJECT COST REDUCTION	
Apprenticeship	$ 1,893,000
Health Care	$ 2,839,000
Bird Safe Glass	$ 400,000
Total	**$ 5,132,000**

REQUIRED CITY FEES AND MITIGATION COSTS	
Permitting & Plan Check Costs	$ 3,484,773
Plan Check Acceleration Fee for Building Permit First Phase	$ 100,000
PG&E Power Connection & Capacity Charge	$ 329,412
EBMUD Water & Sewer Connection & Capacity Charge	$ 1,640,746
Cable & Phone (AT&T, Comcast, & Sonic) Connection	$ 235,294
Berkeley Unified School District Costs	$ 667,472
Streets and Open Space Improvement Plan Costs	$ 427,719
In-Lieu Art Costs	$ 391,326
In-Lieu Affordable Housing Costs	$ 929,559
Permit Expediter	$ 30,000
City Fee Contingency	$ 200,000
Total	**$ 8,436,301**

MILLER STARR REGALIA

1331 N. California Blvd.
Suite 600
Walnut Creek, CA 94596

T 925 935 9400
F 925 933 4126
www.msrlegal.com

Travis Brooks
travis.brooks@msrlegal.com

November 12, 2025

Zoning Adjustments Board
Planning and Development
1947 Center Street, 2nd Floor
Berkeley, CA 94704

Re: Proposed Multi-Family and/or Student Housing Development At 2029 University Avenue (APN 057 2-5300801, ZP# 2024-0171 & ZP#2024-0182)
Suitability of Incentive and Concession Requests to Modify HARD HATS And Bird Glass Ordinance Requirements

Dear Honorable Members Of The Zoning Adjustments Board:

This office represents Laconia Development, LLC ("Laconia") in its applications for two alternative housing development projects at 2029 University Avenue in the City. One of these project alternatives proposes construction of 240 new residential apartment units in a single 23-story building, 18 of which would be deed-restricted affordable to very low income households and 18 of which would be deed-restricted affordable to moderate income households (total affordable units: 36) ("Project Alternative 1"). The other project alternative proposes construction of 160 new housing units which would provide housing for students in a single 23-story building. Twelve of these units would be deed-restricted affordable to very low income households, and 12 would be deed-restricted affordable to moderate income households (total affordable units: 24) ("Project Alternative 2").

Both Alternatives would deliver much needed housing to the community and represent meaningful progress addressing the City and state's pernicious housing shortage. The Alternatives are subject to the robust protections of the Housing Accountability Act ("HAA", Gov. Code, § 65589.5), Senate Bill 330 ("SB 330"), and the Density Bonus Law ("DBL", Gov. Code, § 65915).

As part of its project applications, Laconia appropriately requested three DBL incentives: two to reduce or eliminate certain provisions of the City's HARD HATS Ordinance ("HARD HATS Ordinance"), and one to eliminate certain provisions of the City's Bird Safe Glass Ordinance ("Bird Glass Ordinance").

The HARD HATS Ordinance sets forth labor and employment criteria for project workers, which significantly exceed those required by state and federal law. The Bird Glass Ordinance mandates costly glass requirements not required by state or federal

law. Granting of the requested incentives will result in significant reductions in project costs, which will help Laconia provide up to 36 affordable units and will increase the likelihood that the project receives the funding necessary to allow it to actually be built. Importantly, the incentives *will not* result in "any significant and unavoidable health and safety impacts" as that phrase is narrowly defined by state law. As a result, the City is required to grant the incentives.

Despite the above, we understand that parties with an economic interest in seeing the incentives not granted may claim that the incentives which relate to the HARD HATS Ordinance are somehow "novel and unorthodox" and would result in vaguely described impacts upon public health and safety. These claims are completely baseless. Project opponents have not, and cannot, identify any of the narrowly defined and rare "significant and unavoidable health and safety impacts" that would justify denial of the incentives.

I. Laconia Appropriately Seeks To Reduce / Modify Parts Of The HARD HATS and Bird Glass Ordinances, Which Are "Reduction(s) In Site Development Standards…" Or Other Regulatory Incentive(s) Providing Significant Cost Reductions.

For similar projects, opponents have inaccurately claimed that requested incentives from the HARD HATS Ordinance are "novel or unorthodox". However, the HARD HATS (and Bird Glass) provisions are exactly the sort of costly "development standards" the DBL requires local agencies to eliminate when incentives are requested. The purpose of such incentives is to provide cost reductions that enable construction of affordable housing.

Under the DBL, housing development projects providing qualifying levels of affordable housing are entitled to request varying numbers of incentives and/or concessions. (Gov. Code § 65915 subd. (d).)

The relevant incentives in this case are **"reduction(s) in site development standards**" as specified in Gov. Code § 65915 subd. (k), emph. added.
Development standards that may be reduced or modified by way of an incentive are broadly defined as including:

> **"a site or construction condition**, **including, but not limited to**, a height limitation, a setback requirement, a floor area ratio, an onsite open-space requirement, a minimum lot area per unit requirement, or a parking ratio that applies to a residential development pursuant to **any ordinance, general plan element, specific plan, charter, or other local condition, law, policy, resolution, or regulation that is adopted by the local government or that is enacted by the local government's electorate exercising its local initiative or referendum power,**

> **whether that power is derived from the California Constitution, statute, or the charter or ordinances of the local government."**

(Gov. Code § 65915 subd. (o)(2), emph. added.)

Here, the relevant HARD HATS and Bird Glass Ordinance provisions certainly fall under the DBL's broad definition of "development standards" which include "any ordinance or other local condition, law, policy, resolution, or regulation…" adopted by the City. There is no state building code or federal law requiring Laconia or the City to comply with the relevant provisions of the HARD HATS or Bird Glass Ordinance. Here, Laconia is requesting incentives/concessions so that it will not have to strictly comply with these particular policies, which significantly exceed those required in most cities and counties in the state.

II. The City Is Required To Grant The Requested Incentives And Any Failure To Do So Would Result In An Actionable Violation Of State Housing Law.

Under the DBL, when an applicant requests an incentive or concession, a local agency ***"shall"*** grant the concession or incentive unless a city makes a written finding based on substantial evidence that:

> (A) The concession or incentive does not result in identifiable and actual cost reductions…
>
> (B) The concession or incentive would have a specific, adverse impact… upon public health and safety….
>
> (C) The concession or incentive would be contrary to state or federal law.

(Gov. Code, § 65915(d)(1).)

In considering an incentive request, a city is required to interpret the DBL **"liberally in favor of producing the maximum number of total housing units."** (Gov. Code § 65915, subd. (r).) Where a city refuses to grant a requested incentive or concession in violation of the DBL, an applicant can initiate judicial proceedings to reverse a city's refusal and typically will recover reasonable attorney's fees and costs. (Gov. Code § 65915(f)(3).)

With regard to item (A) above, the requested incentives will result in millions of dollars in cost reductions. As the court in *Schreiber v. City of Los Angeles* (2021) 69 Cal.App.5th 549 recognized, an incentive ***is presumed*** to result in cost reductions that satisfy the DBL, and a local agency has the burden of proof to overcome such presumption. The millions of dollars of cost savings which result from these incentives mean that the City obviously cannot overcome the presumption.

Regarding item (B) above, to deny Laconia's incentives the City would need to identify a "… specific, adverse impact" upon public health or safety. (Gov. Code § 65915, subd.(d)(1)(B), § 65589.5(d)(2) .)

A "specific adverse impact" upon the public health or safety is narrowly defined as:

> "a significant, quantifiable, direct, and unavoidable impact, based on objective, identified written public health or safety standards, or conditions as they existed on the date the application was deemed complete." (Gov. Code § 65915, subd. (d)(2).)

The DBL and HAA's definition of a "specific, adverse impact" upon public health or safety is purposely narrow. As the Department of Housing and Community Development recognizes:

> **[t]he [Housing Accountability Act] considers that such impacts would be rare**: "It is the intent of the Legislature that the conditions that would have a specific, adverse impact upon the public health and safety, as described in paragraph (2) of subdivision (d) and paragraph (1) of subdivision (j), arise infrequently." (Gov. Code, § 65589.5, subd. (a)(3).)

(HCD, Housing Accountability Act Technical Assistance, September 15, 2020, at p. 20.)

First, we note that the standards for which the incentives are requested are not "public health or safety standards." They are requests that seek to force higher costs onto development projects which are attempting, in difficult economic times, to fulfill the mandate of the state of California to build more housing including affordable housing. Neither the HARD HATS Ordinance nor the Bird Glass Ordinance are intended to address any quantifiable and direct impact on public health or safety – in the same way, for example, that occupational safety, fire, hazardous materials regulations, or building codes do.

Project opponents similarly have not and cannot identify "a significant, quantifiable, direct, and unavoidable impact" on health or safety. There neither is, nor can there be, any evidence that not providing the specific impositions in the HARD HATS Ordinance will result in quantifiable, direct, or unavoidable health and safety impacts.

Finally, with regard to item (C) above, granting the requested incentives will not in any way violate state or federal law.

In sum, the City is required to grant the requested incentives and any failure to do so will result in violations of state housing law.

III. Conclusion.

Laconia looks forward to working with the City to deliver the much needed new homes proposed by the Project Alternatives consistent with the binding provisions of state housing law. Should you have any questions regarding the above, please do not hesitate to contact me directly.

Very truly yours,

MILLER STARR REGALIA



Travis Brooks

TZB:tzb

(3)

ITEM #: Consent ZAB DATE: 11/13/25

CITY OF BERKELEY
ZONING ADJUSTMENTS BOARD
REQUEST TO ADDRESS THE BOARD

AGENDA TOPIC 2029 University
(Project Address)

NAME Kay Matthew
(Please Print- to be sure we spell your name correctly)

SUPPORT _____ OPPOSITION X
(Optional)

RESIDENT X BUSINESS OWNER_____

OTHER _____

SIGNATURE: Kay Matthew

PHONE 510 301 7303 DATE 11/13/25
(In case we would like to contact you)

(4)

ITEM #: B+C ZAB DATE: 11-13-2025

CITY OF BERKELEY
ZONING ADJUSTMENTS BOARD
REQUEST TO ADDRESS THE BOARD

AGENDA TOPIC 2029 University
(Project Address)

NAME David Cuyas
(Please Print- to be sure we spell your name correctly)

SUPPORT _____ OPPOSITION _____
(Optional)

RESIDENT_____ BUSINESS OWNER_____

OTHER Representative

SIGNATURE: _____

PHONE 510-703-9018 DATE 11-13-2025
(In case we would like to contact you)

(1)

ITEM #: Consent ZAB DATE: 11/13/25

CITY OF BERKELEY
ZONING ADJUSTMENTS BOARD
REQUEST TO ADDRESS THE BOARD

AGENDA TOPIC 2029 University
(Project Address)

NAME Mauricio Chavez
(Please Print- to be sure we spell your name correctly)

SUPPORT _____ OPPOSITION X
(Optional)

RESIDENT_____ BUSINESS OWNER_____

OTHER _____

SIGNATURE: _____

PHONE 510 963 2246 DATE NOV 13 2025
(In case we would like to contact you)

(2)

ITEM #: Consent ZAB DATE: 11/13/25

CITY OF BERKELEY
ZONING ADJUSTMENTS BOARD
REQUEST TO ADDRESS THE BOARD

AGENDA TOPIC B & C
(Project Address)

NAME Jim Frank
(Please Print- to be sure we spell your name correctly)

SUPPORT _____ OPPOSITION _____
(Optional)

RESIDENT_____ BUSINESS OWNER_____

OTHER Alameda County Building Trades

SIGNATURE: _____

PHONE 510 7104563 DATE 11/13/2025
(In case we would like to contact you)

3457 Arlington Avenue, Ste. 104
Riverside, CA 92506
951-779-0787 (V)
www.QuickCaption.com

CITY OF BERKELEY

BERKELEY ZAB - ZONING ADJUSTMENTS BOARD MEETING

NOVEMBER 13, 2025

SO NOW WE ARE GOING TO, I KNOW WE HAVE, SINCE WE HAVE A PRESENTATION FROM STAFF, LATER WE ARE GOING TO DO THAT AFTER THE UNIVERSITY PROJECT. IF ANYONE SAW THAT ON THE AGENDA, THAT'S STILL HAPPENING. IT WILL JUST BE AFTERWARDS. SO WE ARE GOING TO DO SOMETHING, SINCE THIS PROJECT IS UNIQUE AND THERE ARE TWO PROJECTS, WHAT STAFF AND I HAVE DISCUSSED IS PRESENTING THEM AS ONE PROJECT. BUT GIVING BOTH THE APPLICANT AND ANYONE TO SPEAK A LITTLE BIT MORE TIME SINCE IT IS TWO PROJECTS. IT JUST SEEMS LIKE THE MOST LOGICAL WAY TO DO THAT, OTHERWISE, YOU KNOW, IF ANYONE DOES OBJECT THOUGH, I WILL OPEN THAT UP. WE WILL GIVE EVERYONE A LIjordanmTTLE MORE TIME; WE WANT TO BE THOROUGH AND HEAR FROM EVERYONE. NILU WILL BE DOING OUR STAFF PRESENTATION.

SHE WILL BE PRESENTING BOTH IN TANDEM. AND I'LL LET HER TAKE THAT ONE AWAY.

>> GOOD EVENING. MY NAME IS NILU KARIMZADEGAN. THE PROJECTS BEFORE YOU ARE 2029 UNIVERSITY AVENUE. I WOULD LIKE TO NOTE FOR THE RECORD THAT THERE ARE TWO TYPOS IN THE ZAB REPORTS WHICH REQUIRE CORRECTIONS. THE FIRST IS THE SB 330 APP COMPLETION DATE IS DECEMBER 10TH 2024 AND NOT JANUARY 9, 2025. AND THEN THE SECOND TYPO IS THAT ON PAGE 7 OF THE FINDINGS DOCUMENT, FOR BOTH ZP2024-0181 AND ZP2024-0182, SOUTHSIDE PREVAILING WAGES ARE INCLUDED AS ONE CONCESSION. THAT'S AN ERROR. EVERYWHERE ELSE ON THE APPLICATION AND ZAB REPORTS WE HAVE THREE CONCESSIONS. AND THEY INCLUDE APPRENTICESHIP REQUIREMENTS PER BMC 13.107.14D, HEALTHCARE, 107.050 AND BIRD-SAFE BUILDING PER SECTION 23.304.150. AND NOW I MOVE ON TO THE PRESENTATION. AS YOU CAN SEE THERE ARE TWO SEPARATE PERMIT NUMBERS AND PROJECT SCHEMES PROPOSED FOR THIS SITE. ZP2024-0181 AND ZP2024-0182. TWO DIFFERENT APPLICATIONS ARE SUBMITTED FOR THIS SITE. IN ORDER TO PROVIDE THE DEVELOPER WITH THE MAXIMUM FLEXIBILITY IN IDENTIFYING EQUITY PARTNERS AND SECURING PROJECT FINANCING. IN THIS PRESENTATION I WILL GO OVER BOTH OF THE PROJECT SCOPES, PROJECT TIMELINE, CEQA RECOMMENDATION, DENSITY BONUS INFORMATION, HOUSING ACCOUNTABILITY ACT AND STAFF RECOMMENDATION. THE PROJECT SITE IS LOCATED ALONG UNIVERSITY AVENUE, WEST OF SHATTUCK AVENUE WITHIN THE DOWNTOWN MIXED USE

DISTRICT OR CDU OUTER CORE AND WITHIN THE CITY'S DOWNTOWN AREA PLAN. THE PROJECT SITE IS SURROUNDED BY COMMERCIAL AND MULTI-FAMILY RESIDENTIAL AND MIXED USE BUILDINGS RANGING IN HEIGHT FROM ONE STORY TO EIGHT STORIES IN HEIGHT. BOTH PROJECT SCOPES PROPOSE TO DEMOLISH THE EXISTING TWO STORY COMMERCIAL BUILDING AND 10-CAR GARAGE STRUCTURE ON A 12,000 885 SQUARE FOOT LOT AND CONSTRUCT A 23 STORY, 256 FEET TALL, APPROXIMATELY 191,000 SQUARE FOOT RESIDENTIAL BUILDING. IN THE UPCOMING SLIDES, I WILL BE DESCRIBING THE TWO PROPOSED SCHEMES. WHICH APPROXIMATELY HAVE THE SAME BUILDING ENVELOPE. THE MULTI-FAMILY ORIENTED SCHEME WOULD BE CONTAINING 240 DWELLING UNITS INCLUDING 18 VERY LOW INCOME AND 18 MODERATE INCOME UNITS FOR 100% DENSITY BONUS. THE STUDENT ORIENTED SCHEME WOULD BE CONTAINING 160 DWELLING UNITS, INCLUDING 12 VERY LOW INCOME AND 12 MODERATE INCOME UNITS FOR 100% DENSITY BONUS. SHARED PROGRAM IN BOTH SCHEMES ARE THE GROUND FLOOR RESIDENTIAL, INCLUDING THE LOBBY, BIKE ROOM, MAIL ROOM, TRASH ROOM, AND UTILITIES. ON THE 23RD LEVEL, THERE'S A COMMUNITY SPACE, A FITNESS CENTER, AND A ROOF DECK. THERE ARE 29 OFF-STREET PARKING SPACES ON THE SECOND FLOOR GARAGE AND 167 LONG TERM BIKE PARKING SPACES. AS I NOTED EARLIER, BUILDING ENVELOPES ARE APPROXIMATELY THE SAME. UNITS ARE LARGER WITHIN THE STUDENT-ORIENTED DESIGN. MAKING THIS SCHEME INCLUDE LESS TOTAL NUMBER OF UNITS, 160 UNITS IN THE STUDENT-ORIENTED SCHEME VERSUS 240 UNITS IN THE MULTI-FAMILY SCHEME. OTHER PROGRAM

DIFFERENCES IN THE TWO SCHEMES ARE THE UNIT TYPES. NUMBER OF BEDROOMS. DENSITY BONUS NUMBERS AND NUMBER OF SHORT-TERM BIKE PARKING SPACES. MULTI-FAMILY SCHEME HAS 240 DWELLINGS, OUT OF WHICH 80 ARE STUDIOS. 60 UNITS ARE JUNIOR ONE BEDROOM. 60 ARE ONE BEDROOMS AND 40 ARE TWO BEDROOMS. AND THAT IS FOR A TOTAL OF 280 BEDROOMS. THERE ARE EIGHT SHORT-TERM BICYCLE SPACES IN THIS SCHEME. FOR THE STUDENT ORIENTED DESIGN WE HAVE 160 DWELLINGS, THAT INCLUDES 60 STUDIOS, 21 BEDROOMS, 23 BEDROOMS AND 64 BEDROOMS FOR A TOTAL OF 380 BEDROOMS. THERE ARE TEN SHORT-TERM BIKE PARKING SPACES IN THIS SCHEME. THE PROJECT WAS SUBMITTED LAST DECEMBER; THE USE PERMIT WAS DEEMED COMPLETE IN MAY OF 2025. DEMOLITION REFERRAL WAS REVIEWED AT LPC ON DECEMBER 4TH AND THEY TOOK NO ACTION. BOTH PROJECT DESIGNS WERE REVIEWED BY DRC ON OCTOBER 16TH AND THEY MADE A FAVORABLE RECOMMENDATION TO ZAB. THE ZAB MEETING TONIGHT WILL BE THE THIRD MEETING OUT OF THE FIVE, PER SB 330. TWO MEETINGS ARE LEFT. AND OUT OF THE TWO, ONE IS RESERVED FOR POTENTIAL CITY COUNCIL APPEAL. STAFF RECOMMENDATION TO THE ZONING ADJUSTMENTS BOARD THAT THE PROJECT IS EXEMPT FROM CEQA PER 15332 FOR IN-FILL DEVELOPMENT PROJECTS. UNDER THE CITY'S DENSITY BONUS PROCEDURE, THE BASE PROJECT FOR THE STUDENT-ORIENTED DESIGN IS 80 UNITS. AS MAXIMUM ALLOWABLE DENSITY FOR THE SITE BY PROVIDING 12 VERY LOW INCOME AND 12 MODERATE INCOME UNITS ON SITE, WHICH IS 30% OF THE 80 UNIT BASE DENSITY, THE PROJECT IS ELIGIBLE FOR 100% DENSITY OR 80

ADDITIONAL UNIT FOR TOTAL 160. THE BASE PROJECT FOR THE MULTI-FAMILY SCHEME IS 120 UNITS. AS THE MAXIMUM ALLOWABLE DENSITY FOR THE SITE. AND BY PROVIDING 18 VERY LOW INCOME AND 18 MODERATE INCOME UNITS ON SITE, WHICH IS 30% OF THE BASE, THE PROJECT IS ELIGIBLE FOR 100% DENSITY BONUS, OR 120 ADDITIONAL UNITS FOR A TOTAL OF 240 UNITS. THIS PROJECT IS REQUESTING THREE CONCESSIONS AND A NUMBER OF WAIVERS. A CONCESSION IS A MODIFICATION OF A DEVELOPMENT STANDARD THAT REDUCES THE COST OF PROVIDING AFFORDABLE HOUSING PER GOVERNMENT CODE SECTION 65915(D)(K). CONCESSIONS UNDER DENSITY BONUS ARE LIMITED IN NUMBER DEPENDING ON THE NUMBER OF AFFORDABLE UNITS PROVIDED. PER GOVERNMENT CODE SECTION 659.15 D, 2, CONSIDER. THREE CONCESSIONS ARE ALLOWED FOR THIS PROJECT AND THEY INCLUDE THE EXEMPTION FROM THE APPRENTICESHIP REQUIREMENT, EXEMPTION FROM THE HEALTHCARE EXPENDITURE AND EXEMPTION FROM THE BIRD-SAFE BUILDING REQUIREMENTS. A WAIVER IS A MODIFICATION OF A DEVELOPMENT STANDARD THAT WOULD OTHERWISE PHYSICALLY PRECLUDE THE CONSTRUCTION OF THE PROJECT WITH THE PERMITTED DENSITY BONUS AND CONCESSIONS. THE APPLICANT IS REQUESTING WAIVERS FROM SETBACKS, USABLE OPEN SPACE, USABLE OPEN SPACE LANDSCAPE AREA, BUILDING HEIGHT AND BUILDING WITH OVER 120 FEET IN HEIGHT, AND PROJECTIONS ABOVE HEIGHT LIMIT. JUST A QUICK SUMMARY THAT, OR REMINDER THAT PER THE HOUSING ACCOUNTABILITY ACT WHEN A HOUSING PROJECT COMPLIES WITH OBJECTIVE ZONING STANDARDS, THE CITY CAN

ONLY DENY OR APPROVE IT WITH REDUCED DENSITY IF IT MAKES THE FINDING THAT THE DEVELOPMENT HAS SPECIFIC ADVERSE IMPACT ON PUBLIC HEALTH OR SAFETY, AND IF THERE IS NO FEASIBLE METHOD TO MITIGATE OR AVOID THE SPECIFIC ADVERSE IMPACT. STAFF IS UNABLE TO MAKE THESE FINDINGS. BECAUSE OF PROJECTS COMPATIBILITY WITH THE ZONING ORDINANCE, GENERAL PLAN AND STATE POLICIES, STAFF RECOMMENDS THAT THE ZONING ADJUSTMENTS BOARD, ONE, FIND THAT THE PROJECT IS CATEGORICALLY EXEMPT FROM CEQA PER SECTION 15332 AND TO APPROVE BOTH USE PERMITS, ZP2024-0181 AND ZP2024-0182, SUBJECT TO FINDING AND CONDITIONS OF APPROVAL ATTACHED TO THE STAFF REPORT. THANK YOU.

>> CHAIR GAFFNEY: WONDERFUL. THANK YOU SO MUCH. DOES ANYONE FROM THE COMMISSION HAVE ANY QUESTIONS FOR STAFF RIGHT NOW? THIS ISN'T YOUR ONLY OPPORTUNITY, BUT FEEL FREE. IT DOESN'T LOOK LIKE WE NECESSARILY DO. SO WE ARE GOING TO GO TO THE APPLICANT PRESENTATION THEN. WE ARE GOING TO GIVE YOU MORE TIME SINCE ITS TWO PROJECTS. YOU CAN GO UP TO 10 MINUTES. I DON'T KNOW IF YOU NEED THAT MUCH, BUT I KNOW YOU HAVE MEMOS YOU PROVIDED US, SO WE ARE EXCITED TO HEAR FROM YOU.

>> I THINK WE HAVE IT. GOOD EVENING, MEMBERS OF THE ZAB, MADAM CHAIR AND STAFF. FIRST, THANK YOU ALL FOR GIVING US THE OPPORTUNITY TO PRESENT THE PROJECT TONIGHT. ISIAH IS GOING TO GO OVER SOME PROJECT DETAILS AND I WILL GO OVER THE FIRST COUPLE SLIDES AND HE WILL HELP US CLOSE OUT. WE SHOULDN'T NEED MORE

THAN THE FIVE MINUTES ALLOTTED. BUT ALSO THANKS STAFF FOR THE GOOD WORK IN GETTING US HERE AND WORKING WITH US ON THE DOCUMENTATION FOR THE INFILL EXEMPTION. I WILL NOT GO OVERALL THE INFORMATION THAT STAFF HAS ALREADY GONE OVER. THIS IS A UNIQUE PRESENTATION TO YOU TONIGHT. I BELIEVE IT MIGHT BE THE FIRST TIME YOU HAVE EVER CO-ENTITLED A PROJECT. IN THIS DAY AND AGE WHERE HOUSING HAS GOTTEN MORE AND MORE COSTLY TO BUILD, WHAT WE ARE TRYING TO DO HERE IS SET THIS PROJECT UP FOR THE MOST SUCCESS POSSIBLE. WE DON'T KNOW WHAT THE CAPITAL MARKETS WILL BE DOING A YEAR FROM NOW OR SIX MONTHS FROM NOW. WE ARE HOPING INTEREST RATES WILL CONTINUE TO FALL, BUT COSTS DO CONTINUE TO RISE, SO YOU SEE A MORE OR LESS STANDARD STYLE APARTMENT COMPLEX WITH UNITS LIKE THAT. AND YOU HAVE THE STUDENT-ORIENTED HOUSING PROJECT. THIS PROJECT IS IN THE OUTER CORE OF THE DOWNTOWN. NOW, I DON'T KNOW, ALMOST 15-YEAR-OLD DOWNTOWN PLAN. THE PROJECT PROVIDES A NUMBER OF AMENITIES FOR RESIDENTS. IT DOES HAVE A SMALL FOOTPRINT FOR THE OPEN SPACE ON THE ROOF BUT IT'S LOCATED RIGHT THERE IN ALMOST THE CORE OF THE DOWNTOWN AND CLOSE TO LOTS OF OTHER AMENITIES. WE ARE LESS THAN HALF A MILE FROM THE B.A.R.T. STATION DOWN SHATTUCK AVENUE, THERE'S A FULL SERVICE GROCERY STORE AND TRADER JOE'S TWO BLOCKS WEST OF US. THIS MIGHT BE THE MOST IMPORTANT SLIDE OF THIS PRESENTATION. AND I PUT IT HERE ON PURPOSE BECAUSE WE ALL NEED TO UNDERSTAND WHAT THE COSTS ARE THAT ARE FACING OUR HOUSING PROJECTS THESE DAYS. THE CITY'S

FEES ALONE FOR THIS PROJECT ARE GOING TO BE MORE THAN 5% OF THE PROJECT COSTS WHICH IS EXTRAORDINARY IN CALIFORNIA. GENERALLY SPEAKING WE SEE THEM LESS THAN 3% OF PROJECT COST. SO THIS PROJECT WITH CITY FEES, CITY MITIGATIONS, UTILITY COSTS AND SCHOOL DISTRICT FEES IS $8.5 MILLION BEFORE IT PUTS A SHOVEL IN THE GROUND. THAT'S A VERY, VERY HIGH NUMBER. I ALSO INCLUDED THE VALUE OF THE CONCESSIONS WE HAVE REQUESTED DOWN BELOW. SO THAT YOU CAN SEE WHAT THOSE COSTS ARE AS WELL. NOBODY WANTS TO SAY NO TO THE UNIONS. I GREW UP IN A UNION HALL. BUT WE HAVE TO BUILD HOUSING. AND WE HAVE TO GIVE THIS PROJECT THE BEST OPPORTUNITY THAT IT CAN HAVE TO GET FINANCED. AND WHEN IT COMES TIME TO SUBMIT THE BUILDING PERMIT ORZ PREPARE THE BUILDING PERMITS WHICH WILL COST ANOTHER $1 MILLION, THE APPLICANT WILL DECIDE IS THIS GOING TO BE STUDENT-ORIENTED AND COMPETE WITH ALL THE PROJECTS AS APPROVED AND BUILT OR GO BACK AND REFLECT THE STYLE OF SOMETHING MORE LIKE 15 YEARS AGO WHERE WE WERE LOOKING AT STANDARD APARTMENT PROJECTS. THAT CHOICE WILL HAVE TO BE MADE AT THAT POINT. AND AT THAT POINT WHEN A CONTRACTOR IS SELECTED THEN THE DEVELOPER WILL MAKE THEIR CHOICES ABOUT WHICH UNIONS, SOME, ALL, MAY, OR MAY NOT WORK ON THE PROJECT. BUT THE CONTRACTOR WILL BE QUALIFIED. THE CONTRACTOR WILL BE INSURED. GO AHEAD, ISIAH, TAKE IT.

>> THANK YOU, MARK. I'M ISIAH STACKHOUSE, NICE TO BE WITH YOU HERE TONIGHT. LOOKING AT THE GROUND LEVEL SITE PLAN WITH ENTRY

LOBBY RIGHT IN THE MIDDLE OF THE BUILDING, COMING BACK THERE'S A LEASING OFFICE, MAIL ROOM, A VERY LARGE BIKE ROOM. AND THEN TO THE LEFT HERE IS THE RAMP USING THE EXISTING CURB CUT THAT COMES UP TO THE SECOND FLOOR PARKING. AGAIN, THIS IS THE FLOOR PLAN FOR BOTH OPTIONS. THERE'S ALSO A STAIR DOWN TO UTILITY BASEMENT LEVEL WHERE WE HAVE LOCATED ALL OF THE UTILITIES THAT ARE ALLOWED TO GO IN THE BASEMENT THAT AREN'T LIFE SAFETY RELATED. THIS HAS BEEN THOROUGHLY STUDIED. WE HAD A CONSULTANT RUN ALL THE TURN TESTS ON IT. BOTH BUILDINGS UTILIZE THE SAME CORE. WE'VE BEEN WORKING WITH AN ENGINEER FOR CLOSE TO A YEAR NOW TO FULLY ENGINEER THE CORE FOR BOTH BUILDINGS AND THE M.E.P. SYSTEMS. COMING TO THE TYPICAL FLOOR PLAN, WE ARE UTILIZING THE SAME STRUCTURAL CORE. SAME SETBACKS FOR BOTH BUILDINGS. AND REALLY WHAT WE HAVE DONE IS TO SORT OF CHANGE THE DEMISING WALLS TO BE EITHER, THE APARTMENT VERSION HERE, WHICH HAS STUDIOS, ONE’S, AND TWO'S, PRIMARILY. VERSUS THE STUDENT VERSION, WHICH HAS SOME LARGER, UP TO FOUR BEDROOM UNITS. BOTH OF THEM WE'VE UTILIZED THE SAME DESIGN TECHNIQUE WHERE WE HAVE SETBACK AREAS WE WILL SEE IN THE ELEVATIONS. BUT SETBACK AREAS AND THESE LARGER LIVING ROOMS WHERE WE HAVE STEPPED THE BUILDING IN AND TURNED IT TO TERRACOTTA. THIS IS TOP FLOOR PLAN WITH THE LANDSCAPE. WE'VE GOT A ROOF DECK THAT FULLY WRAPS THE PROJECT. A LARGE FITNESS ROOM. AND THEN A LARGE MULTI-PURPOSE ROOM WITH A KITCHEN AT THE FRONT FOR A LOUNGE INTO FLEXIBLE WORKSPACE HERE.

HERE IS THE ELEVATIONS. SO AGAIN, BECAUSE THE FLOOR PLANS ARE SLIGHTLY DIFFERENT, THE ELEVATIONS REFLECT WHAT'S HAPPENING INSIDE EACH VERSION. BUT EACH OF THEM IS THE EXACT SAME HEIGHT. HAS THE EXACT SAME GROUND FLOOR IN LEVEL 2, THE EXACT SAME TOP AND AGAIN, SAME SETBACKS, SAME OVERALL HEIGHT. IT'S A VERY SUSTAINABLE PROJECT. IT HAS STORM WATER MANAGEMENT CONTROL, DROUGHT TOLERANT LANDSCAPING, LOW-FLOW WATER FEATURES. GREAT ENERGY FEATURES. IT'S REALLY A TRANSIT-ORIENTED DEVELOPMENT DREAM WITH LOW PARKING RATIO, LOTS OF BIKE AND INCREDIBLE PEDESTRIAN ENVIRONMENT. THAT'S A VIEW OF THE LOBBY THERE. THANK YOU. THAT CONCLUDES OUR PRESENTATION. BUT WE ARE HERE FOR ANY QUESTIONS AND WE CAN GO BACK INTO ANYTHING IN MORE DETAIL.

>> THEN THE HANDOUTS THAT YOU WERE PRESENTED TONIGHT, KIND OF FOLLOWS THE LAST TWO MEETINGS THAT I'VE BEEN HERE WITH YOU. LAST TIME I PROVIDED YOU WITH MY OWN MEMO ON CONCESSIONS AND STATE LAW RELEVANCE. THIS TIME, PROJECT ATTORNEYS PROVIDED PROBABLY A BETTER LETTER THAN MINE FOR YOUR REVIEW. AND ON THE COVER OF THAT IS A MEMO FROM US THAT REITERATES THE COST SAVINGS FOR THE CONCESSIONS. SO WITH THAT, WE ARE HAPPY TO ANSWER ANY QUESTIONS THAT YOU HAVE.

>> CHAIR GAFFNEY: WONDERFUL. THANK YOU SO MUCH FOR YOUR PRESENTATION. I GUESS I WILL START US OFF WITH A QUESTION REAL FAST. I WAS GOING TO ASK ABOUT THE PARKING AND WHAT MADE YOU DECIDE TO DO PARKING IN THIS PROJECT BEING SO CLOSE TO PUBLIC

TRANSIT?

>> THAT'S FAIR. YOU KNOW, MOST PROJECTS, ESPECIALLY THOSE THAT ARE STUDENT ORIENTED HAVE CHOSEN TO GO GENERALLY CAR-FREE. THIS DEVELOPER BELIEVES THERE SHOULD BE PARKING SPACES FOR BUILDING EMPLOYEES, BUILDING MANAGERS AND SMALL HANDFUL FOR FOLKS WHO MIGHT NEED TO RENT OR LEASE THEM BECAUSE OF THEIR JOBS, THE AFFORDABLE HOUSING HOUSEHOLDS, ET CETERA. SO UP LIKE MOST, THIS HAS SOME. THERE'S AN EXISTING CURB CUT HERE, SO WE AREN'T IMPOSING A NEW CURB CUT WHERE THERE HASN'T BEEN ONE HISTORICALLY.

>> CHAIR GAFFNEY: OKAY.

>> AND IT'S ON THE SECOND FLOOR BECAUSE IT'S A LOT LESS EXPENSIVE THAN PUTTING IT DOWN IN THE BASEMENT.

>> CHAIR GAFFNEY: THANK YOU. ANYONE HAVE ANY MORE QUESTIONS FOR THE APPLICANT? COMMISSIONER SANDERSON?

>> D. SANDERSON: I HAVE A QUESTION ON THE MEMO THAT YOU DISTRIBUTED TODAY. ON THE CITY MUNICIPAL FEES REPRESENT MORE THAN 5% OF THE PROJECT'S TOTAL COSTS. SO YOU ARE REFERRING TO THE SECOND BOX, SECOND TABLE ON YOUR MEMO? AND NOT THE VALUE OF THE CONCESSIONS?

>> YEAH, LET ME CLARIFY. SO THESE ARE BOTH TABLES. THE FIRST TABLE UP THERE, THE LONGER ONE ARE CITY AND UTILITY FEES AND MITIGATION COSTS, THAT'S $8.5 MILLION. THAT'S 5% OF THE PROJECT'S COSTS. A LITTLE MORE. THE CONCESSION REQUESTS BELOW

ARE ADDITIONAL $5.1 MILLION. WITH THE ADDITION OF THOSE WOULD PUT THE TOTAL PROJECT COST AT MORE THAN 10%, JUST THOSE LINE ITEMS THAT YOU SEE.

>> D. SANDERSON: OKAY, THAT'S WHAT I WAS TRYING TO FIGURE OUT. THANK YOU.

>> CHAIR GAFFNEY: GOOD TO CLARIFY THAT. ANYONE ELSE? YEAH, COMMISSIONER THOMPSON?

>> M. THOMPSON: THIS IS KIND OF OBVIOUS, BUT CAN YOU JUST EXPLAIN WHAT APPRENTICESHIP AND HEALTHCARE MEANS?

>> THE APPRENTICESHIP IS SKILLED AND TRAINED WORKFORCE. I THINK IT'S PROBABLY ONE OF THE MOST IMPORTANT THINGS THAT THE UNIONS PROVIDE FOR THE WORKFORCE. THEY WILL BE ABLE TO EXPLAIN IT MUCH BETTER THAN I CAN. BUT PEOPLE ARE BROUGHT IN AS TRAINEES, ESSENTIALLY. THEY SPEND A YEAR OR TWO OR THREE IN THAT FUNCTION UNTIL THEY BECOME JOURNEY LEVEL LABORERS. SO WHAT YOU HAVE, ADDITIONAL PEOPLE ON THE SITE BECAUSE THEY ARE LESS SKILLED. AND YEAH, THAT'S HOW I UNDERSTAND THE APPRENTICESHIP PROGRAM. AND THEN WAS THERE ANOTHER QUESTION?

>> M. THOMPSON: AND THE HEALTHCARE ALSO?

>> HEALTHCARE IS SIMILAR. MAKING SURE THAT, THERE'S BASICALLY THREE LEGS THAT THE UNION STOOLS, PREVAILING WAGE. IT'S INSURANCE FOR WORKERS AND FAMILIES. AND IT'S THE APPRENTICESHIP PROGRAMS. SO THE INSURANCE, I'M NOT SURE EXACTLY WHAT ALL OF THE HEALTHCARE IS PROVIDED GENERALLY WITH THE TRADES COUNCIL

PARTICIPANTS. BUT THE CONTRACTORS THAT MY CLIENT WILL BE USING ALSO PROVIDE INSURANCE FOR THEIR LABORERS. IT'S PROBABLY NOT THE SAME LEVEL OR QUALITY AS WHAT THE UNIONS PROVIDE. AND PART OF THAT IS WHAT YOU SEE IN THE COST DIFFERENCE RIGHT THERE.

>> CHAIR GAFFNEY: ALL RIGHT, THANK YOU. COMMISSIONER PALMATIER?

>> S. PALMATIER: SO AS YOU ARE DEVELOPING A PROJECT, SUCH AS THIS, AND YOUR PROJECT IS ENTITLED TO DIFFERENT CONCESSIONS, CAN YOU EXPLAIN THE PROCESS WHICH WITH YOU GO THROUGH TO DECIDE WHICH CONCESSIONS YOU ARE GOING TO PUT INTO THE APPLICATION?

>> USUALLY IT'S RELATIVELY STRAIGHT FORWARD. WHAT ARE THE THING THAT'S ARE GOING TO COST THE MOST MONEY FOR THE PROJECT. SO THAT'S WHAT YOU SEE HERE.

>> CHAIR GAFFNEY: DOES THAT SATISFY YOUR QUESTION?

>> S. PALMATIER: SURE. I MEAN, I CAN UNDERSTAND THE RATIONALE APPLIED. CAN YOU EXPLAIN HOW YOU GET ESTIMATES FOR THESE COSTS?

>> OUR CLIENT HAS WORKED WITH UNION AND NON-UNION CONTRACTORS. AND THESE ARE THE COSTS THAT THEY'VE PUT TOGETHER BASED ON THEIR UNION CONTRACTOR PROJECTS IN THE PAST.

>> S. PALMATIER: SO THEY ARE ESTIMATES BASED UPON PRIOR INFORMATION.

>> LEARNED EXPERIENCE.

>> S. PALMATIER: THANK YOU.

>> CHAIR GAFFNEY: ONE FOLLOW-UP QUESTION. HOW MANY CONCESSIONS ARE ALLOWED, THERE'S A LIMITED NUMBER YOU CAN ASK FOR.

>> THIS PROJECT GETS THREE. IT WOULD ONLY GET TWO BUT IT'S GOING FOR THE ADDITIONAL TRANCHE OF DENSITY BONUS, WHICH GETS THE ADDITIONAL CONCESSION. IF WE HAD MORE WE WOULD PROBABLY GO AFTER SOSIP AND ART BUT WE DON'T.

>> CHAIR GAFFNEY: THANK YOU FOR CLARIFYING THAT. COMMISSIONER THOMPSON?

>> M. THOMPSON: THIS MIGHT BE A QUESTION FOR STAFF. BUT HAS THERE BEEN ANY PRECEDENCE OF THE PERMITTING AND PLAN CHECK COSTS? HAS THERE BEEN ANY CONCESSION OF THAT OR ANY REDUCTION OF THAT? IS THAT A POSSIBILITY?

>> NO.

>> CHAIR GAFFNEY: IS THAT A QUESTION FOR STAFF? IS THAT EVEN SOMETHING THAT IS ALLOWED, IS THAT AN ALLOWED CONCESSION?

>> NO.

>> WE HAVE BEEN INFORMED BY THE CITY ATTORNEY IN THE PAST THAT THE CITY'S FEES, NEITHER THE HOUSING OR PLAN CHECK AND ACTUAL LABOR FEES ARE NOT AVAILABLE FOR CONCESSION.

>> LIKEWISE, THERE'S A VERY LARGE EB MUD FEE FOR UTILITIES BUT THAT'S NOT A PLANNING-RELATED FEE.

>> CHAIR GAFFNEY: THANK YOU FOR CLARIFYING. COMMISSIONER DUFFY?

>> Y. DUFFY: I HAVE A QUESTION FOR STAFF. DO YOU BELIEVE IT'S WITHIN THE ZONING PURVIEW TO BE ABLE TO DISCUSS AND DETERMINE CONCESSIONS AND WAIVERS? OR DO YOU THINK THAT CAN AND SHOULD AND NEED TO HAPPEN AT THE STAFF LEVEL ONLY WITH THE CITY ATTORNEY?

>> SO STAFF DOES REVIEW WAIVERS AND CONCESSION REQUESTS. AND USUALLY MAKES DETERMINATIONS, IF YOU WILL, ON THEIR OWN. SOMETIMES WE WILL CONSULT WITH THE CITY ATTORNEY FOR CONCESSIONS LIKE THIS WHERE IT HASN'T BEEN REQUESTED BEFORE. SO IN THIS CASE, FOR HARDHATS AND SOUTHSIDE PREVAILING WAGES FOR THE OTHER PROJECTS THAT HAVE COME BEFORE THIS ONE, WE HAVE CONSULTED WITH THE CITY ATTORNEY ON THOSE.

>> Y. DUFFY: THANK YOU.

>> CHAIR GAFFNEY: DO YOU HAVE A FOLLOW-UP, COMMISSIONER SANDERSON? GOOD CONVERSATIONS.

>> D. SANDERSON: I THINK PART OF YOUR QUESTION WAS WHETHER WE ARE --

>> Y. DUFFY: EQUIPPED.

>> D. SANDERSON: RESTRICTED FROM DISCUSSING THEM. OR MAY WE DISCUSS THESE?

>> YOU CAN DISCUSS THEM. THE ONUS IS ON THE CITY TO PROVE THAT A CONCESSION HAS A SPECIFIC ADVERSE IMPACT ON PUBLIC HEALTH AND SAFETY BEFORE WE CAN MAKE THAT FINDING TO DENY A REQUEST FOR A CONCESSION OR A WAIVER. IT'S A VERY HIGH BAR TO ACHIEVE. AND TO MY KNOWLEDGE, I DON'T THINK IT'S BEEN DONE BEFORE. SO WE GENERALLY DON'T, I MEAN WE CAN DISCUSS IT, BUT I GUESS IT'S VERY DIFFICULT TO DENY SOMETHING LIKE THAT.

>> IF I MIGHT ADD TO THAT, IT'S NOT JUST A FINDING ON HEALTH AND SAFETY. THERE HAS TO BE AN ALREADY-ADOPTED BY THE CITY COUNCIL,

SET OF OBJECTIVE HEALTH AND SAFETY STANDARDS AGAINST WHICH YOU WOULD MEASURE THIS. THE STATE LAW ITSELF ON THE CONCESSIONS SAYS THESE ARE RARE FINDINGS THAT WOULD BE MADE UNDER THE STATE LAW.

>> CHAIR GAFFNEY: THANK ALL FOR CLARIFYING THAT. HEARING WHAT WE ARE UP AGAINST ON THESE VOTES IS VERY IMPORTANT. SO I APPRECIATE ALL THE CLARIFYING QUESTIONS. AND OF COURSE, I KNOW WE ALL ARE AT LEAST SPEAKING FOR MYSELF, THEY ARE NOT THE GREATEST, BUT ALSO WE HAVE TO DETERMINE LEGAL, IT'S ALL ABOUT LEGALITY. BUT OF COURSE, WE DEFINITELY WANT TO HEAR, DO WE HAVE ANY MORE QUESTIONS FOR STAFF?

>> Y. DUFFY: A FOLLOW-UP, IF THAT'S OKAY. SO JUST TO REITERATE AND BE CLEAR, HAS STAFF FOUND ANY REASON TO DENY THE CONCESSIONS BEING REQUESTED TODAY?

>> NO.

>> Y. DUFFY: THANK YOU.

>> CHAIR GAFFNEY: WONDERFUL. AND WITH THAT WE WILL MOVE ONTO PUBLIC COMMENT. BECAUSE OF COURSE WE DO WANT TO HEAR FROM EVERYONE, THIS IS AN INCREDIBLY IMPORTANT ISSUE THAT'S COMING UP ON MANY PROJECTS. WE ARE GOING TO START WITH IN-PERSON. I CURRENTLY HAVE FOUR GREEN CARDS. BUT YOU CAN COME UP, IF YOU WISH TO SPEAK FEEL FREE TO COME AND FILL OUT THOSE GREEN CARDS AND I WILL CALL ON EVERYONE ONLINE AFTER I'M DONE WITH IN-PERSON. SO NOW IS A GREAT TIME TO RAISE YOUR HAND. WE WILL BE GIVING EVERYONE FOUR MINUTES TO SPEAK. I KNOW IT'S ON TWO

PROJECTS. SO WE WANT TO MAKE SURE THAT'S FAIR AND EVERYONE IS HEARD. WE WILL PUT A TIMER ON THE SCREEN FOR FOUR MINUTES AND I WILL GIVE A GENTLE REMINDER WHEN IT'S AROUND THAT TIME. DO TRY TO WRAP UP AROUND THEN. ALL RIGHT. WE ARE GOING TO FIRST START WITH DAVID. IF YOU WANT TO COME ON UP HERE, DAVID. PERFECT.
>> GOOD EVENING, CHAIR, MEMBERS OF THE BERKELEY ZONING ADJUSTMENTS BOARD. MY NAME IS DANIEL GREG. HORRIBLE WRITING, RIGHT? I'M THE SENIOR ORGANIZER FOR LOCAL, CARPENTERS IN NORTHERN CALIFORNIA, 4,000-5,000 HERE IN ALAMEDA COUNTY. I WANT TO THANK STAFF FOR CORRECTING THE RECORD FOR WHAT HAPPENED AT THE OCTOBER 9TH MEETING. I THINK THERE'S GOING TO BE A LOT OF THAT AS THESE THINGS GO ON AND THE PROJECT APPLICANT MAKES STATEMENT THAT ARE GENERALLY UNTRUE. ALSO AT THE OCTOBER 19TH MEETING THERE WAS A LOT OF CONFLATION BETWEEN UNION WORKERS, PROJECT LABOR AGREEMENTS AND THE LABOR STANDARD CONCESSIONS THAT WERE PROPOSED. THESE LABOR PROTECTIONS FOR WORKERS ARE NOT JUST FOR UNION WORKERS. IT'S FOR ANY WORKERS BUILDING THE PROJECT AND CENTERED AROUND PREVAILING WAGE, APPRENTICESHIP STANDARDS AND HEALTHCARE. IT'S UNFORTUNATE WE FIND OURSELVES HERE WITNESSING THE DISMANTLING. IT USED TO BE AN UNSPOKEN SECRET THAT A HOUSING PROJECT THAT DIDN'T INCLUDE STANDARDS OR UNION REPRESENTATION DIDN'T INCLUDE HEALTHCARE. NOW IT'S WRITTEN RIGHT INTO THE APPLICATION. CAN ANYONE IN THIS ROOM SAY WITH A STRAIGHT FACE THAT CONSTRUCTION WORKERS DO NOT DESERVE HEALTHCARE OR THE NEED

FOR ADDITIONAL UNITS SHOULD COME AT THE COST, EXPENSE AND WELFARE OF THE WORKERS BUILDING THE UNITS? LACONIA WANTS A LICENSE FROM THE CITY OF BERKELEY TO DRIVE UP HEALTHCARE PREMIUMS FOR ALL OF US, WHO DO ENJOY BENEFITS OF EMPLOYER-PROVIDED HEALTHCARE COSTS. KAISER WILL PASS ON THE COSTS. THIS SHOULD LEAVE A BAD TASTE IN EVERYONE'S MOUTH. WE ASK THE BOARD TO DENY THE LABOR BOARD CONCESSIONS TONIGHT.

>> CHAIR GAFFNEY: THANK YOU, DANIEL. SORRY FOR GETTING YOUR NAME WRONG INITIALLY. DID WE PUT FOUR MINUTES ON THE TIMER? ONLY HAS THREE. JUST KNOW YOU HAVE A MINUTE LONGER, JUST SO THAT IS CLEAR. MAURICIO, YOU ARE UP NEXT. YOU WILL HAVE YOUR FOUR MINUTES.

>> GOOD EVENING, MADAM CHAIR, COMMISSIONERS, I’M AN ORGANIZER FOR LOCAL 713, ALAMEDA COUNTY. ESPECIALLY BERKELEY. FOR THE PAST FEW YEARS WE HAVE SEEN MORE CARPENTERS LIVING IN BERKELEY COMING INTO THE HALL FOR MEMBERSHIP. WHEN WE ASK THEM WHY THEY SIMPLY SAY IT'S THE WAGES, IT'S THE BENEFITS. THIS IS HOW I'M GOING TO SUPPORT MY FAMILY. BERKELEY'S CONTINUED GROWTH AS AWE CITY BENEFITS NOT ONLY THE PEOPLE WHO WILL LIVE AND WORK HERE, BUT ALSO THOSE WHO BUILD AND MAINTAIN THIS COMMUNITY. RESPONSIBLE DEVELOPMENT HELPS RECRUIT THE PEOPLE IN THE CITY DESPERATELY NEEDS TO BUILD HIGH QUALITY JOBS WITH HIGH LABOR STANDARDS. OUR REQUEST FOR THIS PROJECT IS CLEAR. WE ARE ASKING FOR THIS PROJECT TO HAVE HEALTHCARE REQUIREMENTS AND APPRENTICESHIPS. FOR

THE WORKERS WHO WILL BUILD IT. WE ARE ASKING FOR THIS PROJECT TO MAINTAIN IN THE SPIRIT OF HARDHATS THE LABOR STANDARDS THAT THE COMMUNITY INTENDS FOR BERKELEY'S GROWTH. THE CONCESSIONS ARE THE STATE DENSITY BONUS LAW, STATE DENSITY BONUS BY LAW ARE MEANT TO ALLOW PROJECTS TO ELIMINATE REQUIREMENTS THAT WILL UNNECESSARILY BURDEN THE PRODUCTION OF AFFORDABLE HOUSING. THE INTENT IS NOT MEANT TO UNDERMINE THE HEALTH AND SAFETY OF WORKERS WHO BUILD THESE PROJECTS. OR UNDERMINE OUR ABILITY TO CONTINUE TO RECRUIT AND TRAIN THE NEXT GENERATION OF CARPENTERS. FOR THOSE THAT DON'T KNOW, THE CARPENTERS ON SITE, CONSTRUCTION WORKERS ON SITE WERE SIX MONTHS TO A YEAR. IF THERE'S ANOTHER JOB TO MOVE ONTO AFTER THAT, THEY MOVE ON AFTER THAT, IF NOT THEY GET TWO CHECKS AND LAID OFF AND BACK TO MAKING $0 AN HOUR. IF THEY GET HURT AND DON'T HAVE HEALTHCARE THEY ARE COMING OUT OF POCKET THOUSANDS OF DOLLARS. OFTEN TIMES THEY CAN'T AFFORD IT. THOSE BILLS KEEP STACKING. I HAVE HEARD THE STORIES AND TALKED TO INDIVIDUALS WHO HAVE TO FILE FOR BANKRUPTCY BECAUSE THEY CAN'T AFFORD THE HEALTHCARE BILLS. IF THEIR WIFE IS GOING INTO LABOR OR KIDS GET HURT AND THEY DON'T HAVE THE HEALTHCARE WITH THE LABOR STANDARDS IN PLACE, THEN THOSE MEDICAL BILLS WILL CONTINUE TO SKYROCKET. WE ASK THE BOARD MEMBERS TO ENSURE THAT HEALTHCARE APPRENTICESHIP REQUIREMENTS ARE UPHELD FOR THIS PROJECT SO BERKELEY'S GROWTH TRULY BENEFITS THE COMMUNITY. NOT JUST THOSE WITH POWER AND MONEY IN THEIR POCKETS. THANK YOU, HAVE A GREAT

NIGHT.

>> CHAIR GAFFNEY: THANK YOU SO MUCH, MAURICIO. ALL RIGHT. TIM. COME ON UP, TIM.

>> YES, THANK YOU VERY MUCH. MY NAME IS TIM FRANK; I'M REPRESENTING THE BUILDING AND CONSTRUCTION TRADES COUNCIL OF ALAMEDA COUNTY. WE ARE ASKING YOU TO DENY THE CONCESSIONS. WE ARE NOT ASKING YOU TO TURN DOWN THE PROJECT. WE WOULD LOVE TO SEE THIS PROJECT BUILT. BUT WE BELIEVE IT NEEDS TO BE BUILT UNDER CONDITIONS THAT ARE SAFE, AND IT NEEDS TO BE BUILT UNDER CONDITIONS THAT ARE FAIR TO THE WORKERS. AND THE CONCESSIONS THAT THE PROJECT APPLICANT IS ASKING FOR DOES NOT, IS NOT, WOULD NOT COMPLY WITH THOSE REQUIREMENTS. SO, WHAT YOU HAVE TO UNDERSTAND ABOUT THIS IS THIS IS WHAT WE SEE IN THREE PROJECTS THAT HAVE BEEN BROUGHT BEFORE YOU IN THE LAST MONTH AND A HALF. THE FIRST EXAMPLES ANYWHERE IN THE STATE WHERE WE HAVE SEEN THE DENSITY BONUS CONCESSIONS USED TO ASK FOR WAIVERS OF LABOR STANDARDS. AND WE HAVE PRESENTED YOU INFORMATION THAT DOCUMENTS THE HEALTH AND SAFETY BENEFITS OF THE PREVAILING WAGE, THE HEALTH SAFETY BENEFITS OF APPRENTICESHIP AND HEALTHCARE. THEY ARE QUANTIFIABLE, THERE'S RESEARCH BACKING THIS. SO THE QUANTIFIABLE WHAT YOU ARE ASKED TO FIND, THE STAFF COULD FIND, BASED ON THE INFORMATION, THE FINDINGS YOU MAY NEED. WE BELIEVE YOU WANT TO. BUT THE COUNCIL SENT A STRONG SIGNAL IT WANTED BUILDINGS TO BE BUILT UNDER CONDITIONS THAT WERE SAFE, BUILT

UNDER CONDITIONS THAT WOULD PROVIDE FOR THE HEALTH AND WELFARE OF THE FAMILIES OF THE WORKERS WHO ARE BUILDING THEM. AND THE HARDHATS ORDINANCE PROVIDES THAT GUARANTEE. AND THE APPLICANT HERE IS ASKING TO WAIVE THOSE STANDARDS. AND MARK HAS SAID THAT HE THINKS WE SHOULD NOT WORRY, THAT THE CONTRACTOR WILL BE QUALIFIED. BUT THE CONCESSIONS HE IS ASKING FOR GIVE US GREAT REASON TO BE CONCERNED. THE FACT THEY ARE SAYING, IN ORDER TO BUILD THIS THEY NEED TO USE A CONTRACTOR THAT IS NOT PROVIDING EMPLOYEES THE TRAINING THAT HELPS MAKE THE PEOPLE BEHIND SAFE WORKERS. THEY CAN GO TO A JOB SITE AND BE SAFE THEMSELVES, WORK AROUND OTHERS AND NOT HURT OTHERS. BUT THE CONTRACTORS HE WANTS TO USE AREN'T PAYING FOR THAT KIND OF TRAINING THAT WOULD HELP PROVIDE A SAFE WORK SITE. IF YOU LOOK AT THE RECORD IN BERKELEY, REMEMBER LIBRARY GARDENS WHERE YOU SAW ALL OF THOSE IRISH STUDENTS THAT PERISHED AT THE HANDS, BECAUSE OF UNQUALIFIED WORKERS THAT HAD DONE WORK ON THE BALCONY AND IT WAS NON-UNION WORKERS THAT WERE NOT TRAINED THAT DID NOT PROPERLY BUILD THAT STRUCTURE. AND IT POSED A HEALTH AND SAFETY RISK FOR THE COMMUNITY. LOOK AT 1190 ADDISON, THE SITE WHERE AN IRON WORKER WAS KILLED. A NON UNION DROPPED BY A NON-UNION CARPENTER DROPPING A TOOL FROM ABOVE. THAT'S THE HEALTH AND SAFETY THREAT WE ARE TRYING TO ALLEVIATE THROUGH THE USE OF SKILLED WORKERS WHO ARE PROPERLY PAID AND HAVE APPROPRIATE HEALTHCARE BENEFITS. AND WHEN THEY TELL YOU THEY ARE GOING TO ACHIEVE THE LEVEL OF

SAVINGS THEY ARE CLAIMING, AND THAT SOMEHOW THESE QUALIFIED CONTRACTORS ARE GOING TO BE PROVIDING HEALTHCARE, HAVE TO ASK YOURSELF, HOW ARE THEY GOING TO GET THE SPECIFIC NUMBERS THEY WERE LOOKING FOR, THEY TOLD YOU THEY WOULD GET FOR THIS PROJECT IF THEY ARE NOT SUBSTANTIALLY DENYING THE FAMILIES THE HEALTH BENEFITS THEY DESERVE. AND THAT THE CITY OF BERKELEY HAS, THROUGH POLICY, SAID THEY ARE OWED. AND WE THINK THIS IS A CLEAR QUESTION FOR THE COUNCIL. WE WOULD LOVE TO SEE YOU DENY THE CONCESSIONS. AND I REALIZE THAT THE STAFF HASN'T GIVEN YOU THE FINDINGS YOU NEED.

>> CHAIR GAFFNEY: YOU NEED TO WRAP UP IN ONE OR TWO MORE SENTENCES. SORRY.

>> RIGHT. SO I MEAN, YOU JUST HAVE, I DO NOT BELIEVE THAT THE STAFF HAS ACTUALLY DONE A VERY COMPLETE REVIEW OF THIS QUESTION AND WOULD LOVE TO SEE A MORE RIGOROUS ANALYSIS PROVIDED TO JUSTIFY CONCESSIONS THAT WE DO NOT BELIEVE HAVE A FAIR BASIS IN EITHER LAW OR MORAL GROUNDING.

>> CHAIR GAFFNEY: THANK YOU SO MUCH, TIM. WE DO HEAR ALL YOU GUYS AND THIS IS A VERY DIFFICULT ISSUE. THANK YOU SO MUCH FOR COMING OUT HERE AND VOICING ALL OF THIS. KAY, YOU ARE UP NEXT.

>> HI THERE, MY NAME IS KAY MATUN, I'M AN EAST BAY RESIDENT AND A UNION CARPENTER AT LOCAL 628. I CAN SPEAK ON THE BENEFITS OF APPRENTICESHIP. CONSTRUCTION JOB SITE IS A DANGEROUS PLACE. AND WITH APPRENTICESHIP WE ARE PROVIDED TRAINING CLASSES. A SET OF

REQUIREMENTS THAT COMPANIES HAVE TO MEET IN TRAINING. IT MAKES EVERYONE ON THE JOB SITE SAFER. IT PROVIDES A FUTURE FOR THE CONSTRUCTION INDUSTRY SO THERE ARE SKILLED AND TRAINED INDIVIDUALS IN THE FUTURE. YOU'RE NOT, YOU KNOW, SELLING YOURSELF SHORT NOW TO JUST WIND UP WITH NO ONE WHO KNOWS HOW TO BUILD THINGS IN THE FUTURE. IT ALSO PROVIDES A LOT OF OPPORTUNITY FOR PEOPLE WHO HAVEN'T WORKED IN THE INDUSTRY WHO ARE GETTING INTO IT. IT ALLOWS FOR INCREASED DIVERSITY IN THE WORKFORCE AS WELL. AND I THINK EVERYONE IS PROBABLY AWARE OF CONCERNS OVER RISING HEALTHCARE COSTS RECENTLY. I UNDERSTAND THE VOLATILITY OF THE MARKET AND THE EXPENSE OF BUILDING MATERIALS. BUT DENYING HEALTHCARE AND TO WORKERS THAT ARE PART OF THE COMMUNITY CAN ONLY BE A NEGATIVE IMPACT FURTHER ON. THOSE COSTS ARE JUST GOING TO BE PASSED TO THE COMMUNITY. AND POLICIES LIKE THE 2023 HELPING ACHIEVE RESPONSIBLE DEVELOPMENT WITH HEALTHCARE AND APPRENTICESHIP TRAINING ORDINANCE SHOWS THE CITY OF BERKELEY IS SERIOUS ABOUT SUPPORTING RESPONSIBLE HOUSING DEVELOPMENT. RECENTLY STATE SENATOR AND FORMER MAYOR OF BERKELEY JESSE ARREGUIN WEIGHED IN ON ANOTHER PROJECT AT 2425 DURANT AVENUE. WHICH REQUESTED AND GRANTED SIMILAR LABOR CONCESSIONS. AND HE SAID THAT CALLING, CALLED THE USE OF STATE DENSITY BONUS LAW TO AVOID LABOR STANDARDS A "SUBVERSION OF THE WILL OF THE COUNCIL IN ADOPTING SUCH LABOR POLICIES." HE ALSO STATED IT'S ALSO NOT JUSTIFIED BY ANY COST SAVINGS THAT WOULD ACTUALLY RESULT IN

INCREASED DENSITY. THE STATE DENSITY BONUS LAW ALSO STATES THAT THE CONCESSIONS GRANTED TO THE DEVELOPER MUST ALSO PROVIDE BENEFITS TO A LOCAL COMMUNITY. AND AS I'VE STATED I CAN'T SEE HOW DENYING WORKERS HEALTHCARE OR APPRENTICESHIP IN THE TRADES BENEFITS THE CITY OF BERKELEY. I BELIEVE IT IS THE RESPONSIBILITY OF THIS BOARD TO ENSURE THIS PROJECT ALIGNS WITH THE GOALS OF THE BERKELEY COMMUNITY AND THE INTENT OF CITY AND STATE LAW. THANK YOU.

>> CHAIR GAFFNEY: THANK YOU SO MUCH, KAY. APPRECIATE ALL OF YOU GUYS COMING OUT HERE AND VOICING, YEAH, THE SITUATION. AND HELPING US GET CLARITY. WE DO NOT HAVE ANY MORE CARDS IN PERSON. SO WE ARE GOING TO MOVE ONLINE NOW. IT LOOKS LIKE WE AT LEAST HAVE ONE HAND. NOW IS THE TIME TO RAISE YOUR HAND. BUT KELLY, YOU ARE, GOING TO RECOGNIZE YOU NOW, AND YOU WILL HAVE FOUR MINUTES TO SPEAK. I CAN'T ALLOW HER TO TALK FOR SOME REASON. YOU SHOULD BE ALLOWED TO TALK.

>> OKAY, CAN YOU HEAR ME NOW?

>> CHAIR GAFFNEY: WE CAN HEAR YOU, YES.

>> OKAY, SO THERE'S A FEW QUESTIONS THAT I HAVE AND I HOPE THAT ZAB BOARD WILL FOLLOW-UP WITH THIS. I WOULD LIKE TO KNOW FROM STAFF, HAVE THEY VALIDATED THE PROJECT FEES IN THE LIST FROM THE DEVELOPER AND WHAT DOCUMENTATION WAS PROVIDED WITH THIS LIST TO SUBSTANTIATE THEM? I'M CONFUSED AS TO WHY WITH 100% BONUS YOU ARE PAYING IN-LIEU AFFORDABLE HOUSING COST OF $929,559. THAT

DOESN'T SEEM TO MAKE SENSE WHEN YOU'VE GOT 100% DENSITY BONUS. I AGREE WITH THE OTHER SPEAKERS THAT DENYING COVERAGE FOR HEALTHCARE -- I DON'T SEE HOW THAT CAN PASS AS NOT BEING, I DON'T SEE HOW THE DENIAL OF HEALTHCARE CAN BE DECLARED NOT TO BE AN IMPACT ON THE HEALTH AND SAFETY OF LABOR AND THE PUBLIC. THIS JUST DOESN'T MAKE ANY SENSE AT ALL. UNDER ANY CIRCUMSTANCES. THERE'S NO BENEFIT TO THE COMMUNITY TO DENY HEALTHCARE. I WOULD LIKE TO KNOW HOW THE $400,000 BIRD-SAFE GLASS COST WAS REACHED. THE IMPACT TO NATURE AND DEATH TO BIRDS FROM COLLISION WITH GLASS WILL BE FELT FOR THE ENTIRE LIFE OF THE BUILDING. THIS IS A HAZARD AND THAT GLASS, CLEAR TRANSPARENT RAILING AT THE TOP OF THE BUILDING IS VERY HAZARDOUS TO BIRDS, ESPECIALLY SINCE WILL HAVE GREENERY AND TREES ON THE OTHER SIDE OF THAT. WE HAVE LOST MORE THAN 30% OF BIRDS IN NORTH AMERICA FROM 1970 TO 2020. THIS IS A HUGE IMPACT ON NATURE THAT WE REALLY SHOULD BE CONSIDERING. AND SO, JUST TERRIBLY DISAPPOINTING THAT THESE CONCESSIONS ARE BEING REQUESTED. AND I THINK THEY SHOULD BE EMBARRASSED FOR ASKING FOR THEM AND THEY SHOULD BE DENIED, IF THERE'S ANYWAY POSSIBLE TO DO IT. AND CERTAINLY, EVERYTHING SHOULD HAVE A LOT OF DOCUMENTATION TO COME WITH IT. THANK YOU.

>> CHAIR GAFFNEY: THANK YOU SO MUCH, KELLY. WE ARE, IT DOESN'T LOOK LIKE THERE IS ANY OTHER SPEAKERS. SO STAFF, DO YOU HAVE ANY FOLLOW-UP THEN ON KELLY'S QUESTIONS? BECAUSE I DO WANT TO MAKE SURE.

>> I THINK IF I UNDERSTOOD THE QUESTION ABOUT THE IN-LIEU FEE, THAT'S FOR THE INCLUSIONARY ORDINANCE. 20% OF THE RESIDENTIAL UNIT FLOOR AREA HAS TO BE EITHER PROVIDED IN FORM OF UNITS OR PAID IN-LIEU AND THE APPLICANT CHOSE TO PAY THE IN-LIEU FEE. IF THEY WERE TO PROVIDE THE UNITS IT WOULD HAVE BEEN SIX LOW-INCOME UNITS BUT THE APPLICANT CHOSE TO PAY THAT $900,000 OVER, I DON'T HAVE THE EXACT AMOUNT. BUT THE AMOUNT THAT IS PROVIDED ON THE STAFF REPORT. AND THEN IN TERMS OF THE CONCESSION, BY LAW, WE CAN'T REQUIRE ANY DOCUMENTATION. THEY CAN REQUEST IT WITH THE JUSTIFICATION THAT IS TO LOWER THE COST. DID I ANSWER?

>> CHAIR GAFFNEY: YEAH, THAT SEEMS LIKE ALL THE KELLY'S QUESTION. I WAS THINKING OF MY OWN. BUT I WILL WAIT FOR THAT. WE HAVE OUR APPLICANT WHO CAN RESPOND. WE ARE OUT OF OUR PUBLIC HEARING. GO AHEAD, APPLICANT.

>> THANKS AND JUST QUICKLY, I THINK, ZAB AND STAFF. FIRST ON THE AFFORDABLE QUESTION, THE SECOND TRANCHE OF MODERATE INCOME UNITS DON'T COUNT TOWARDS THE CITY'S AFFORDABLE HOUSING MITIGATION FEE REQUIREMENT. SO IT'S ONLY THE VERY LOW INCOME UNITS THAT COUNT, THAT'S WHY THERE'S ALMOST A $1 MILLION DOLLAR CHECK WRITTEN TO THE HOUSING TRUST FUND. ON THE HARDHATS, I'M PERPLEXED AND A LITTLE ANGRY AT OUR FORMER CITY COUNCIL. THEY ADOPTED A SET OF STANDARDS THAT PUT ENORMOUS COST PRESSURE ON HOUSING DEVELOPMENT IN BERKELEY. WE HAVE BEEN WORKING OUR ASSES OFF FOR THE LAST 30 YEARS TO GET HOUSING BUILT IN THIS TOWN. I'VE DEDICATED MOST OF

MY CAREER TO IT. TO PLACE A REQUIREMENT ON HOUSING THAT ALL OF THE SUDDEN YOU BELIEVE IS GOING TO BE ABSORBED BY THE COST OF BUILDING IT IS PREPOSTEROUS. IT'S ABSOLUTELY PREPOSTEROUS. THERE IS NO SUPPORT GIVEN BY THE CITY TO HELP THIS HAPPEN. THERE'S NO FUND AVAILABLE ANYWHERE TO HELP IT HAPPEN. THIS PROJECT WITH WHATEVER LABOR COMPONENT BUILDS IT IS GOING TO BE BUILT RESPONSIBLY AND IT'S GOING TO BE BUILT ACCORDING TO THE LAWS. AND THAT'S WHERE MY ANGER LAW IS WITH OUR FORMER CITY COUNCIL. THEY SET THE UNIONS UP FOR FAILURE. THEY ARE HERE TONIGHT BLAMING ME. THIS IS NOT MY PROBLEM. THIS IS THE PROBLEM LEVIED ON THIS UNION, THESE UNIONS BY OUR FORMER CITY COUNCIL. AND THERE ISN'T ANYTHING THAT WE CAN DO ABOUT IT, EXCEPT HOPE THAT WHEN WE GET TO THE POINT WHERE THE CAPITAL MARKETS ALLOW THIS PROJECT TO PROCEED, WE CAN PUT AS MUCH UNION LABOR ON IT AS POSSIBLE. AS MUCH AS POSSIBLE. BUT THAT DECISION ISN'T GOING TO BE MADE TONIGHT. IT'S NOT GOING TO BE MADE OVER THIS ENTITLEMENT. THE STATE LAWS ON THIS ARE CLEAR, REGARDLESS OF STATE DENSITY BONUS LAW. BUT STATE DENSITY BONUS LAW, AGAIN, MR. FRANK IS INCORRECT. THERE IS NO ALREADY-ADOPTED HEALTH AND SAFETY STANDARD IN THE CITY OF BERKELEY THAT GETS TO THIS POINT. THERE'S NO FINDING FOR YOU TO MAKE ON THAT OBJECTIVE STANDARD. SO, AGAIN, I'M HAPPY TO ANSWER WHAT QUESTIONS YOU MAY HAVE. BUT WE WOULD LIKE TO MOVE ON AND GET THIS HOUSING BUILT.

>> CHAIR GAFFNEY: THANK YOU, MARK. DOES ANYONE HAVE ANY

QUESTIONS BEFORE WE CLOSE THE PUBLIC HEARING FOR STAFF OR FOR THE APPLICANT? LOOKS LIKE WE ARE GOOD. SO, OKAY. WE WILL VOTE TO CLOSE THE PUBLIC HEARING NOW. ALL THOSE IN FAVOR SAY AYE. ALL THOSE OPPOSED SAY NAY? ALL RIGHT; WE HAVE CLOSED THE PUBLIC HEARING. NOW IT IS TIME FOR DISCUSSION AMONGST THE COMMISSION. AND I KNOW THERE'S OBVIOUSLY, I KNOW WE HAVE HAD THIS DISCUSSION BEFORE. SO I KNOW THAT IS PART OF WHAT IS GOING ON TODAY. I WAS NOT THERE FOR THAT, SO THIS HAS ALL BEEN VERY INTERESTING FOR ME, SO I KIND OF APPRECIATE IT. SO I GUESS MAYBE I WILL START OFF A LITTLE BIT. FROM MY UNDERSTANDING AND FROM ALL THE PRESENTATIONS IS SOMETHING WHERE OUR HANDS ARE JUST TIED DUE TO THE WAY THE STATE HAS PHRASED THIS. FOR THAT REASON, IT DOES MAKE IT VERY HARD FOR US TO DENY THIS, EVEN IF WE DON'T THINK IT SHOULD BE OBVIOUSLY HEALTHCARE IS INCREDIBLY IMPORTANT. AND I GUESS I WILL START OFF BY SAYING, THE PARKING THAT I BROUGHT UP BRIEFLY. IT SEEMS IF WE ARE ASKING FOR THESE MAJOR CONCESSIONS AND ESPECIALLY ON THE BASIS OF HOUSING, TAKING UP TWO FLOORS OF, WHAT COULD BE HOUSING AND ALSO RENTAL INCOME TO GO TO, THAT COULD HELP PAY FOR THOSE COSTS. I KNOW IT OBVIOUSLY WOULDN'T OFFSET IT COMPLETELY. BUT WHEN WE ARE TALKING ABOUT THE BASIS OF HOUSING, GIVING UP ANY SPACE TO CARS IN AN AREA THAT IS ORIENTED TO PUBLIC TRANSIT MAKES IT HARD PILL TO SWALLOW FOR THIS. I WILL OPEN IT UP TO THE REST OF THE BOARD. I KNOW EVERYONE ELSE IS ELOQUENT. ANYBODY WANT TO SAY ANYTHING? I KNOW IT'S KIND OF

REPETITIVE BUT IT'S IMPORTANT.

>> D. SANDERSON: YEAH, I GUESS, I'M REALLY DISTURBED ABOUT HOW THIS LAW IS APPLIED. THE DENSITY BONUS LAW. WE CAN'T ASK FOR WHAT THEIR RETURN ON INVESTMENT IS, WE CAN'T ASK FOR A PRO FOR MA. WE HAVE NO WAY OF KNOWING WHAT THE PROFIT MARGIN IS FOR THIS BUILDING AND WE DON'T HAVE A RIGHT TO ASK. SO THAT LEAVES US WITH ASKING THE APPLICANT, IS THERE ANYTHING ELSE LIKE PARKING THEY CAN CUT THAT WOULD ALLOW THEM TO NOT HAVE TO ASK FOR SO MANY CONCESSIONS. AND BASICALLY, THIS IS THE ANSWER. SO I'M, YOU KNOW, I HAVE ALWAYS HAD AN ISSUE WITH THE CITY OF BERKELEY WHEN THEY ADOPT AN ORDINANCE THAT THEY DON'T CALCULATE THE IMPACT ON HOUSING COSTS. AS MUCH AS WE ARE SUPPOSED TO BE IN FAVOR OF HOUSING, BERKELEY HAS YET TO CALCULATE THE DOLLAR IMPACT ON HOUSING. IT'S NEVER IN THE ANALYSIS, IT'S NEVER IN THE STAFF REPORTS. AND SOMEHOW IT'S JUST SUPPOSED TO MAGICALLY GET HOOKED ONTO HOUSING AND DEVELOPERS WHO MAKE MILLIONS OF DOLLARS, YOU KNOW, WILL BE ABLE TO ABSORB IT. I THINK THAT UNFORTUNATELY, I HAVE TO, I WILL APPROVE THE PROJECT AS PROPOSED. BUT IT MAKES ME FURIOUS THAT STATE LAW AND LEGAL INTERPRETATIONS ARE PUTTING US IN THIS POSITION WHERE WE HAVE NO WAY TO UNDERSTAND HOW THE APPLICANT REALLY CAME TO THIS CONCLUSION. I HAVE NO IDEA BUT I SUSPECT THE ESTIMATED COSTS ARE CORRECT. BUT I JUST HAVE TO TAKE IT ON FACE VALUE THAT'S WHAT IT IS. AND IT JUST MAKES ME SICK. BUT I DON'T SEE ANY OTHER ALTERNATIVE. THANK YOU.

>> CHAIR GAFFNEY: THANK YOU, COMMISSIONER SANDERSON. I ALSO AM FEELING THAT THAT'S VERY WELL SAID AND I FEEL VERY SIMILARLY IN THIS SITUATION. DOES ANYBODY HAVE ANY FOLLOW-UP? COMMISSIONER ALLEN?

>> S. ALLEN: THIS IS JUST, I DON'T KNOW, FOOD FOR THOUGHT. IF WE ARE LOOKING AT NUMBERS, BIRD-SAFE GLASS AT $400,000, IF I COULD CHOOSE BETWEEN IN-LIEU ART COSTS AND BIRD-SAFE GLASS, I WOULD CHOOSE BIRD-SAFE GLASS. IF YOU FIND MONEY LATER, IT'S EASY TO ADD IT TO ART SCULPTURE OR SOMETHING ELSE, IT'S UNLIKELY YOU WOULD GO BACK AND REPLACE THE GLASS ON THE BUILDING OR A PORTION OF THE BUILDING. I REQUEST THAT YOU CONSIDER THAT.

>> CHAIR GAFFNEY: I THINK THAT'S A WONDERFUL POINT, THANK YOU SO MUCH, COMMISSIONER ALLEN. IT'S INTERESTING, HOW WE PICK, HOW THE APPLICANT PICKS CONCESSIONS AND WAIVERS. AND I APPRECIATE SEEING THIS COST BREAKDOWN BECAUSE IT CAN BRING UP THINGS LIKE THAT. WE KNOW KELLY AND EVERYONE HAS BEEN WORKING VERY HARD ON BIRD-SAFE GLASS AND IT IS LIVES TOO. APPLICANT, I GUESS TECHNICALLY WE WOULD HAVE TO OPEN THE PUBLIC HEARING. ALL THOSE IN FAVOR OF OPENING THE PUBLIC HEARING, SAY AYE. ALL THOSE OPPOSED SAY NAY. APPLICANT, WOULD YOU MIND SPEAKING TO THAT, WE WOULD REALLY LIKE TO KNOW. I THINK THAT'S A GREAT POINT.

>> WHAT IS THE QUESTION PRECISELY AGAIN?

>> D. SANDERSON: WOULD YOU CONSIDER SWAPPING YOUR CONCESSION, ONE OF THEM TO NOT HAVE THE BIRD-SAFE GLASS AS A CONCESSION, BUT

RATHER THE IN-LIEU ART COSTS AS A CONCESSION.

>> THE SHORT ANSWER IS NO. WE TALKED EXTENSIVELY ABOUT IT. I APPRECIATE DOWN LINE YOU HAVE MADE A CHOICE AND THERE'S NOT GOING TO BE ANY GOING BACK. WE FEEL THIS PARTICULAR LOCATION; IT HAS THE HOPE CENTER AND OTHER PROJECTS COMING AROUND IT. WE DON'T FEEL JUST AT THAT LEVEL THIS PROJECT WILL BE SUBJECT TO THE KINDS OF BIRD STRIKING WITH A LARGER BUILDING SET OFF BY ITSELF SOMEWHERE. SO.

>> D. SANDERSON: OKAY, THANK YOU.

>> CHAIR GAFFNEY: ALL RIGHT, THANK YOU. I KNOW THAT ISN'T QUITE WHAT KELLY WOULD SAY. BUT WE WILL TAKE THAT. VOTE TO CLOSE THE PUBLIC HEARING. ALL THOSE IN FAVOR SAY AYE. AND THOSE OPPOSED SAY NAY? ANY OTHER DISCUSSION? COMMISSIONER PALMATIER?

>> S. PALMATIER: I THINK THERE'S A -- I HAVE ONE QUESTION AND THEN A FEW COMMENTS. WE HAVE HEARD FROM STAFF THAT WE ARE NOT ALLOWED TO REQUEST A PRO FORMA PER STATE LAW; I WOULD BE CURIOUS FOR THE RECORD WHAT GOVERNMENT CODE PROHIBITS THAT?

>> IT'S GOVERNMENT CODE 65915(K).

>> S. PALMATIER: THANK YOU. SO AS FOR MY COMMENTS, I WANTED TO THANK THOSE WHO SPOKE AT THE PUBLIC HEARING. I RECOGNIZE THAT ON BOTH SIDES OF THE AISLE, WE HAVE PEOPLE WHO ARE WORKING TO MAKE HOUSING A REALITY IN BERKELEY. I WANT TO THANK BOTH SIDES FOR ALL THE WORK YOU ARE DOING. I ALSO JUST WANT TO THANK THE RHOADES PLANNING GROUP AND OTHERS FOR BEING WILLING TO SHARE

COST INFORMATION AND BEING WILLING TO ANSWER OUR QUESTIONS. I RECOGNIZE THAT THIS IS FOR EVERYONE IN THIS ROOM, THIS IS A FRUSTRATING POSITION TO BE IN. AND THAT WE HAVE QUESTIONS BECAUSE THIS IS AN UNTESTED USE CASE. SO THERE ARE QUESTIONS THAT COME UP, AND I APPRECIATE STAFF'S FLEXIBILITY IN ANSWERING THOSE FOR US. AND SO I JUST WANTED TO THANK ALL THOSE IN THE ROOM.

>> CHAIR GAFFNEY: THANK YOU, COMMISSIONER PALMATIER. THAT IS VERY IMPORTANT. AND I KNOW, IT IS, IT'S TOUGH. WE KNOW HOW HIGH COSTS ARE, BUT HOW IMPORTANT.

>> D. SANDERSON: I WOULD LIKE TO MAKE A MOTION THAT THESE TWO PROJECTS, DIFFERENCE IN 181 AND 182 BE APPROVED AS PROPOSED.

>> S. PALMATIER: I'LL SECOND THAT.

>> CHAIR GAFFNEY: ALL RIGHT. DOES ANYBODY HAVE ANYTHING ELSE TO COMMENT ON BEFORE WE TAKE A VOTE? YES, COMMISSIONER THOMPSON. AND THEN I WILL LAY OUT HOW THE VOTE IS GOING TO GO.

>> M. THOMPSON: WELL, YOU KNOW WHAT. NO, I CHANGED MY MIND, THANK YOU.

>> CHAIR GAFFNEY: NO WORRIES. THAT IS ALLOWED. SO WE ARE GOING TO DO, THIS IS A UNIQUE CASE WHERE WE PRESENTED IT TOGETHER AS ONE BUT WE ARE GOING TO VOTE SEPARATE. ITEM B FIRST, THE MULTI-FAMILY. AND THEN WE WILL VOTE ON ITEM C, THE STUDENT-ORIENTED. JUST SO THAT IS CLEAR. THAT'S WHY. DOES THE MOTION NEED TO BE RESHAPED AT ALL FOR THAT?

>> CLERK: NO, I HAVE IT DOWN. SO I HAVE MOTION BY COMMISSIONER SANDERSON AND A SECOND FROM COMMISSIONER PALMATIER TO APPROVE THE 2029 UNIVERSITY AVENUE MULTI-FAMILY PROJECT. WHEN I CALL YOUR NAME, PLEASE STATE YOUR VOTE. COMMISSIONER DUFFY?

>> Y. DUFFY: YES.

>> CLERK: CHAIR GAFFNEY?

>> CHAIR GAFFNEY: YES.

>> CLERK: COMMISSIONER THOMPSON?

>> M. THOMPSON: NO.

>> CLERK: COMMISSIONER PALMATIER?

>> S. PALMATIER: YES.

>> CLERK: COMMISSIONER ALLEN?

>> S. ALLEN: YES.

>> CLERK: COMMISSIONER SANDERSON?

>> D. SANDERSON: YES.

>> CLERK: THANK YOU.

>> CHAIR GAFFNEY: ALL RIGHT, THE MOTION DOES PASS. YOU HAVE YOUR USE PERMIT 14 DAYS AFTER THE NOTICE OF DECISION IS MAILED UNLESS IT'S APPEALED. I DO WANT TO THANK EVERYONE FOR COMING HERE AND SPEAKING. AND I AM CERTAINLY LOOKING FORWARD TO THE CITY COUNCIL WHERE THIS COULD BE TAKEN UP. AND THEY WILL HAVE MORE OF AN OPPORTUNITY TO DIG IN. NOT FOR THIS PROJECT BUT HARDHATS. THERE WAS A PROJECT APPEALED TO THE CITY COUNCIL. THAT WAS CONFUSING. THANK YOU FOR CLARIFYING. I KNOW THIS IS AN ISSUE NOT ON THIS

PROJECT. THIS PROJECT HASN'T BEEN APPEALED YET. BUT WE WILL BE HEARING A SIMILAR CASE AT CITY COUNCIL AND ENCOURAGE EVERYONE HERE TO GO SPEAK TO THAT. THANK YOU ALL.

>> CLERK: EXCUSE ME.

>> CHAIR GAFFNEY: THANK YOU, SORRY. YEP. OKAY. I DO SEE NOW. THANK YOU SO MUCH.

>> CLERK: SO WE WILL TAKE A SECOND VOTE. THIS IS GOING TO BE FOR 2029 UNIVERSITY AVENUE, THE STUDENT-ORIENTED PROJECT. AND WE HAD A MOTION BY COMMISSIONER SANDERSON AND A SECOND BY COMMISSIONER PALMATIER. SO WHEN I CALL YOUR NAME PLEASE STATE YOUR VOTE. COMMISSIONER DUFFY?

>> Y. DUFFY: YES.

>> CLERK: CHAIR GAFFNEY?

>> CHAIR GAFFNEY: YES.

>> CLERK: COMMISSIONER THOMPSON?

>> M. THOMPSON: NO.

>> CLERK: COMMISSIONER PALMATIER?

>> S. PALMATIER: YES.

>> CLERK: COMMISSIONER ALLEN?

>> S. ALLEN: YES.

>> CLERK: COMMISSIONER SANDERSON

>> D. SANDERSON: YES.

>> CLERK: THANK YOU.

2029 University Avenue
Use Permit Application

Use Permit

Table of Contents

00. Cover Letter
0. Authorization Letters (from Applicant and Property Owner)
1. Zoning Project Application Submittal Requirements
2. Zoning Project Application Form
3. Applicant Statement
4. Applicant Anti-Discriminatory Housing Policies Statement
5. Affordable Housing Compliance Plan
6. Plan set
7. Tabulation Forms
8. Traffic Impact Analysis
9. Hazardous Waste & Substances Statement
10. Stormwater Requirements Checklist
11. Green Building Requirements
12. Community Meeting Proof of Mailing & Invitation
13. Pre-Application Poster
14. Historic Resource Report
15. Phase I Report
16. Design Review Application Form
17. Bird Safety Attestation Form
18. Public Art Allocation Declaration

MILLER STARR REGALIA
1964-2024
Vision. Strategy. Results. 60 Years and Counting.

1331 N. California Blvd.
Suite 600
Walnut Creek, CA 94596

T 925 935 9400
F 925 933 4126
www.msrlegal.com

Travis Brooks
travis.brooks@msrlegal.com

December 17, 2024

VIA HAND DELIVERY

Planning and Development Department
City of Berkeley
2120 Milvia Street
Berkeley, CA 94704

Re: Formal Development Project Applications for two Alternative Housing Development Projects Proposed at 2029 University Avenue (APNs 57-2053-8-1)

To Whom it May concern:

Our client, Laconia Development, LLC ("Laconia"), submitted two Preliminary Applications pursuant to Senate Bill 330 on December 10, 2024 for alternative housing development projects proposed at 2029 University Avenue in the City. As required by Senate Bill 330, the Applicant hereby timely files two corresponding Formal Applications for these projects pursuant to Government Code section 65941.1(d), the provisions of the Planning and Zoning Laws generally, and in particular Government Code sections 65940, 65941, and 65941.5. These Formal Applications are also applications for development permits under Government Code section 65943. Finally, as discussed below, the projects will invoke the benefits of the state Density Bonus Law (Gov. Code § 65915 et seq., ("DBL")).

Project Descriptions

1. Project Alternative 1

As more fully described in the plan sets submitted with this letter, one of the projects proposes construction of 240 new residential apartment units in a single 23-story building ("Project 1") on approximately .28 acres at 2029 University Ave in the City (APN 57-2053-8-1) ("Project Site"). Project 1 would incorporate 29 garage parking spaces and proposes approximately 190,878 square feet of residential construction. The project would remove an existing commercial building.

Fifteen percent of Project 1's base units – 18 of them – would be deed-restricted affordable to very low income households and 15 percent – 18 units – would be deed-restricted affordable to moderate income households. These affordable units qualify

Project 1 for various benefits under DBL, including a 100% density bonus, unlimited waivers, and 3 incentives/concessions, as discussed below.

When taking into account the available DBL density bonus, waivers and incentives and concessions, Project 1 is consistent with the applicable, objective development standards set out in the Project Site's Downtown General Plan land use designation, as well as its C-DMU Outer Core zoning.

2. Project Alternative 2

The second project proposes construction of 160 new housing units, which will provide housing for students, with approximately 189,650 square feet of residential construction in a single 23-story building ("Project 2"). Like Project 1, Project 2 would incorporate up to 29 garage parking spaces and remove an existing commercial building.

Fifteen percent of Project 2's base units – 12 of them – would be deed-restricted affordable to very low income households, and 15 percent – 12 units – would be deed-restricted affordable to moderate income households.

Like Project 1, when taking into account available Density Bonus Law density bonus, waivers and incentives and concessions, Project 2 is consistent with the applicable, objective development standards within the Project Site's Downtown General Plan land use designation, as well as its C-DMU Outer Core zoning.

Senate Bill 330

Signed into law on October 9, 2019, by Governor Newsom and effective January 1, 2020, SB 330 declared a statewide housing emergency. The bill places restrictions on certain types of development standards, amends the Housing Accountability Act ("HAA") (Gov. Code § 65589.5), and makes changes to local approval processes and the Permit Streamlining Act (Gov. Code § 65920 *et seq*.). During the housing emergency period, as extended until 2030 by Senate Bill 8, all cities are subject to specified project review requirements and timelines regarding applications for housing developments. These changes include a prohibition on applying new zoning regulations and development standards or listing the project as a local historic landmark after a project's application is submitted, except under certain specified circumstances. Housing developments that meet all applicable objective general plan and zoning standards may only be subjected to a limited number of public hearings, including continuances and appeal hearings.

1. Preliminary Application

SB 330 allows an applicant to submit a Preliminary Application for any "housing development project," meaning a project that is at least two-thirds residential by square footage. (Gov. Code § 65941.1). A Preliminary Application is separate and distinct from, and does not require as much detail as, a traditional development application—i.e., a "Formal Application." SB 330 precludes local agency input into

the required contents of a Preliminary Application. For example, the local agency may not add to the 17-item checklist.[1] In addition, the local agency has no role in determining the completeness of a Preliminary Application.[2] Thus, if the applicant complies with the checklist, then the Preliminary Application is complete at the moment of filing—and vested rights accrue at that moment—without any affirmative action by the City required or allowed.

Moreover, the state Department of Housing and Community Development, along with every city and county in California, is required to develop a checklist that complies with the requirements of SB 330. (Gov. Code §§ 65941.1(b)(1) and (b)(2)). The checklist may not require or even request anything beyond what SB 330 requires. (Gov. Code § 65941.1(b)(3)).

If an applicant submits a Formal Application within 180 days of submitting a Preliminary Application, then the zoning, design, subdivision, and fee requirements in effect at the time the Preliminary Application was submitted shall remain in effect for the remainder of the entitlement and permitting process, with certain limited exceptions.[3]

This is the earliest form of vested rights provided in the state Planning and Zoning Law and it is completely applicant controlled.

2. Consistency with General Plan and Zoning

SB 330 provides that a housing development project "shall be deemed consistent, compliant, and in conformity with an applicable plan, program, policy, ordinance, standard, requirement, or other similar provision if there is substantial evidence that would allow a reasonable person to conclude that the housing development project is consistent, compliant, or in conformity." (Gov. Code § 65905.5(c)(1)). It also provides that a proposed housing development project "is not inconsistent with the applicable zoning standards and criteria, and shall not require a rezoning, if the housing development project is consistent with the objective general plan standards and

[1] Gov. Code § 65941.1(b)(3) ("A checklist or form shall not require or request any information beyond that expressly identified in subdivision (a).").
[2] Gov. Code § 65941.1(d)(3) ("This section shall not require an affirmative determination by a city, county, or city and county regarding the completeness of a preliminary application or a development application for purposes of compliance with this section.").
[3] Exceptions to this rule include: (1) development impact fees, application and permit processing fees, capacity or connection fees, or other charges may be annually adjusted based on a published cost index (Gov. Code § 65589.5(o)(2)(A)); (2) where the requirement is necessary to avoid an adverse impact to public health or safety as defined in state law (Gov. Code § 65589.5(o)(2)(B)); (3) where the requirement is necessary to avoid or lessen an impact under CEQA (Gov. Code § 65589.5(o)(2)(C)); (4) where the project does not commence construction within two and one-half years of the project's site permit being issued (Gov. Code § 65589.5(o)(2)(D)); and (5) where the project increases by more than 20 percent in the number of units or total square footage beyond the preliminary application, except as the project may be revised using a density bonus (Gov. Code § 65589.5(o)(2)(E)).

criteria, but the zoning for the project site is inconsistent with the general plan." (Gov. Code § 65905.5(c)(2)).

3. Early Statutory Vested Rights

As noted above, the filing of a Preliminary Application provides the earliest form of vested rights established in California law. Subject to certain limited exceptions, SB 330 provides that a housing development project shall be subject only to the ordinances, policies, and standards adopted and in effect when a Preliminary Application was submitted. (Gov. Code § 65589.5(o)). An applicant for a housing development project may bring legal action to enforce the HAA if a local agency requires or attempts to require a housing development project to comply with an ordinance, policy, and standards (which includes those relating to development impact fees, capacity or connection fees, or permit processing fees), not adopted and in effect when a Preliminary Application was submitted. (*See* Gov. Code § 65589.5(k)(1)(a)(i)(III) and § 65589.5(o)(4)).

4. Limited Public Hearings

Under SB 330, housing development projects that comply with applicable objective general plan and zoning standards are subject to a maximum of five public hearings[4] prior to final action by the City. (Gov. Code § 65905.5(a)). The City must consider and either approve or disapprove the project at one of these five hearings, after which no further hearings may be held in connection with project approval. (*Id.*).

Housing Accountability Act

As a brief reminder to the City, the Projects are also protected by the Housing Accountability Act (Gov. Code § 65589.5; "HAA"), a housing production statute that seeks "to significantly increase the approval and construction of new housing for all economic segments of California's communities by meaningfully and effectively curbing the capability of local governments to deny, reduce the density for, or render infeasible housing development projects . . . ." (§ 65589.5(a)(2)(K)). Moreover, the HAA expresses the state's policy that this statute "be interpreted and implemented in a manner to afford the fullest possible weight to the interest of, and the approval and provision of, housing." (Gov. Code § 65589.5(a)(2)(L)).

As relevant here, subdivision (j) of the HAA directs that a decision to disapprove or reduce the density of a project that complies with "applicable, objective general plan, zoning, and subdivision standards and criteria, including design review standards" must be based on written findings supported by a preponderance of the evidence that (1) the project would have "a specific, adverse impact upon the public health or safety" *and* (2) that there is no feasible method to satisfactorily mitigate or avoid this adverse

[4] The term "hearing" is broadly defined to include informational hearings, hearings at which the project is continued to another date, sub-committee hearings, and appeal hearings. (Gov. Code § 65905.5(b)(2)).

impact. (Gov't Code § 65589.5(j)(1)). The HAA defines a "specific, adverse impact" to mean "a significant, quantifiable, direct, and unavoidable impact, based on objective, identified written public health or safety standards, policies, or conditions as they existed on the date the application was deemed complete." (Gov't Code § 65589.5(j)(1)(A)).

Section 65589.5(j) requires cities to determine whether a project complies with the applicable, *objective* general plan, zoning, subdivision, and design standards. The HAA defines the term "objective" to mean "involving no personal or subjective judgment by a public official and being uniformly verifiable by reference to an external and uniform benchmark or criterion available and knowable by both the development applicant or proponent and the public official." (Gov. Code § 65589.5(h)(8)). Cities must make this determination based on a "reasonable person" standard. (Gov. Code § 65589.5(f)(4)).

Accordingly, if a project complies with applicable, objective general plan, zoning, subdivision, and design standards in the eyes of a reasonable person, the project cannot be disapproved or conditioned on a lower density unless, based on a preponderance of the evidence in the record, it would have a "specific, adverse impact" upon public health or safety and there is no feasible way to mitigate that impact. If a city's disapproval or conditional approval is challenged in court, the burden is on the City to prove its decision conformed to all the conditions specified in the HAA. (Gov. Code § 65589.6).

The courts have explained that the HAA's findings constitute the "only" grounds for a lawful disapproval of a housing development project. (*North Pacifica, LLC v. City of Pacifica* (N.D.Cal. 2002) 234 F.Supp.2d 1053, 1059-60, disapproved on other grounds in *North Pacifica LLC v. City of Pacifica* (2008) 526 F.3d 478; see also *Sequoyah Hills Homeowners Assn. v. City of Oakland* (1993) 23 Cal.App.4th 704, 715-16). Moreover, the HAA creates such a "substantial limitation" on the government's discretion to deny a permit that it amounts to a constitutionally protected property interest. (*North Pacifica, LLC v. City of Pacifica*, *supra*, 234 F.Supp.2d at 1059).

Density Bonus Law

The Projects are also protected by the DBL (Gov. Code §§ 65915-65918), a housing production statute that is required to be interpreted liberally in favor of producing the maximum number of total housing units. (Gov. Code § 65915(r)).

By incorporating 15 percent of project units as affordable to very-low income households and 15 percent of project units affordable to moderate-income households, both Projects are eligible for a 100% density bonus, 3 incentives or concessions, and unlimited waivers or reductions of development standards (Gov. Code §§ 65915(b), (d), (e), (v)).

CEQA

Finally, as infill projects proposed on a site less than 5 acres in size that are consistent with the applicable general plan and zoning regulations, the applicant fully anticipates that the Projects will qualify for a Class 32 urban infill exemption under the California Environmental Quality Act ("CEQA") (14 CCR § 15332.). To this end, Laconia's consultants will prepare appropriate studies where necessary to confirm that: (1) the Project Site has no value as a habitat for endangered, rare or threatened species; (2) that approval of the Projects would not result in any significant effects relating to traffic, noise, air quality, or water quality; and (3) that the site can adequately be served by all required utilities and public services. Substantial evidence will also be provided to confirm that none of the exceptions to the categorical exemptions set out in CEQA Guideline 15300.2 apply.

Conclusion

Laconia is pleased to work in cooperation with the City in providing much needed housing to the community consistent with the applicable, objective provisions of the General Plan and zoning, pursuant to critical state laws that are designed to facilitate housing production. We would be happy to discuss the Projects or these Formal Applications with you at any time.

Very truly yours,

MILLER STARR REGALIA

Travis Brooks

Travis Brooks

TZB/kli

cc: Client

Docusign Envelope ID: 77D8F60D-E7ED-4717-BCA3-05C47D0D06D8

December 11, 2024

VIA EMAIL DELIVERY

City of Berkeley Planning and Development Department
2120 Milvia Street
Berkeley, CA 94704

Re: Authorization for Rhoades Planning Group to Act as Agent for the 2029 University Project

To Whom it May Concern:

Kokab (Sima) Talai, property owner of 2029 University Avenue, hereby authorizes Mark Rhoades and/or Mia Perkins of Rhoades Planning Group to act as agents for the property located at 2029 University Avenue in Berkeley. The authorization applies to all entitlement related activities, submittals, and representations.

Sincerely,

DocuSigned by:

4E06DB4B01A8458...

Kokab (Sima) Talai, Trustee
Mohammad E. and Kokab S. Talai Trust of 1992
Mohammad E. Talai and Kokab S. Talai 2004 Revocable Trust

LACONIA
DEVELOPMENT LLC

December 4, 2024

VIA EMAIL DELIVERY

City of Berkeley Planning and Development Department
2120 Milvia Street
Berkeley, CA 94704

Re: Authorization for Rhoades Planning Group to Act as Agent for the 2029 University Project

To Whom it May Concern:

Steve Heaton, Senior Vice President of Development at Laconia Development, hereby authorizes Mark Rhoades and/or Mia Perkins of Rhoades Planning Group to act as agents for the property located at 2029 University Avenue in Berkeley. The authorization applies to all entitlement related activities, submittals, and representations.

Sincerely,

LACONIA DEVELOPMENT LLC,
A California limited liability company

Steven Heaton
Senior Vice President of Development

1981 North Broadway, Suite 350 ~ Walnut Creek, CA 94596 ~ P. (925) 937-4111 ~ F. (925) 937-4173
LACONIALLC.COM

INFORMATION CITY OF BERKELEY **LAND USE PLANNING**

ZONING PROJECT APPLICATION SUBMITTAL REQUIREMENTS

PROJECT INFORMATION

Project Address(es):

Unit(s)/Suite(s) #:

Assessor Parcel Number(s):

The Zoning Project Submittal Requirements packet describes all of the materials required to submit a complete Zoning Project Application to the Land Use Division of the Planning and Development Department.

The checklist on pages 1-2 of this packet must be completed, signed, and submitted with the Application. You must initial each Section and check each box that corresponds to an item submitted for review.

Staff will verify that the minimum submittal requirements have been included within 30 days of receiving an application submittal, per Government Code Section 65943 (30-Day Review Period). Applications that are missing the materials will be deemed incomplete and not accepted for permit processing review. During the permit processing review, you may be required to clarify, amplify, correct, or supplement the information listed in the submittal requirements per Government Code Section 65944 (Agency Acceptance of Applications).

Section 1 is a checklist of materials required for all projects. Sections 2-7 are checklists of materials that may be required based on the project type or location.

Each submittal requirement on the checklist is described further in this packet, starting on page 3. Each description identifies whether an item is required, and indicates how to prepare each document, drawing, material, and/or report. Hyperlinked forms and instructions are also online under Land Use at **https://berkeleyca.gov/construction-development/permits-design-parameters/permit-types/permit-forms**.

All documents, reports and plans must be provided in digital format, unless requested in hard copy. Printed plans are required prior to public meetings and/or hearings. See the **Guide to Submitting a Zoning Project Application** for details on how to submit, review timing, and digital plans and document.

SECTION 1 - REQUIRED FOR ALL PROJECTS

- ❑ **A. Completed Application**
  - ❑ **1. Zoning Project Application Form**
  - ❑ **2. Completed Copy of This Zoning Project Submittal Requirements Checklist (Pages 1-2)**
- ❑ **B. Applicant Statement/Waiver Request**
- ❑ **C. Payment of Application Fees**
- ❑ **D. Hazardous Waste and Substance Statement**
- ❑ **E. Tabulation Form**
- ❑ **F. Pre-Application Yellow Poster**
- ❑ **G. Pre-Application Neighborhood Contact**

APPLICANT'S INITIALS

INFORMATION CITY OF BERKELEY **LAND USE PLANNING**

ZONING PROJECT APPLICATION SUBMITTAL REQUIREMENTS

SECTION 2 - PLANS REQUIRED FOR ALL DEVELOPMENT PROJECTS INVOLVING NEW STRUCTURES, ADDITIONS, DEMOLITIONS, OR EXTERIOR ALTERATIONS

PLAN SET (I.E. ARCHITECTURAL DRAWINGS)

- ❑ **A. Site Plan**
- ❑ **B. Landscape and Usable Open Space Plan**
- ❑ **C. Lot Coverage Diagram**
- ❑ **D. Floor Plans**
- ❑ **E. Building Elevations**
- ❑ **F. Street Strip Elevation**
- ❑ **G. Section Drawings**
- ❑ **H. Boundary and/or Topographic Survey**
- ❑ **I. Grading Plan**

APPLICANT'S INITIALS

SECTION 3 - SUPPORTING DOCUMENTS, STUDIES, GRAPHICS, AND DEPICTIONS

- ❑ **A. Site Photographs**
- ❑ **B. Shadow Study**
- ❑ **C. Story Pole Plan** N/A
- ❑ **D. Arborist Report** N/A
- ❑ **E. Structural** N/A
- ❑ **Evaluation**
- **F. Parking Survey** N/A
- ❑ **G. Transportation Demand Management**
- ❑ **H. Photo Simulations**
- ❑ **I. Public Art Declaration**
- ❑ **J. Bird Safe Requirements**

APPLICANT'S INITIALS

SECTION 4 - ENVIRONMENTAL REVIEW

- ❑ **A. Creek Protection Documentation** N/A
- ❑ **B. Historic Resource Evaluation**
- ❑ **D. Geotechnical and Seismic Hazard Investigation** N/A
- ❑ **C. Phase I or Phase II Site Assessment**
- ❑ **E. Transportation Impact Study**
- ❑ **F. State General Construction Permit** N/A
- ❑ **G. Stormwater Requirements Checklist**

APPLICANT'S INITIALS

SECTION 5 - REQUIRED FOR HOUSING DEVELOPMENT PROJECTS SUBJECT TO AFFORDABLE HOUSING REQUIREMENTS

- ❑ **A. Affordable Housing Compliance Plan (Preliminary)**
- ❑ **B. Anti-Discrimination Housing Policies**
- ❑ **C. Density Bonus Eligibility Statement**
- ❑ **D. Area of Potential Effects (APE) Statement** N/A

APPLICANT'S INITIALS

SECTION 6 - LANDSCAPE AND GREEN BUILDING REQUIREMENTS

- ❑ **A. WELO Landscape Requirements**
- ❑ **B. Berkeley Energy Code and Berkeley Green Code**
- ❑ **C. Green Building Requirements**

APPLICANT'S INITIALS

INFORMATION CITY OF BERKELEY **LAND USE PLANNING**

ZONING PROJECT APPLICATION SUBMITTAL REQUIREMENTS

☐ SECTION 7 - RELATED LAND USE PLANNING DIVISION APPLICATIONS

- ☑ **A. Design Review**
- ☐ **B. Structural Alteration Permit** N/A
- ☐ **C. Zoning Use Questionnaire** N/A
- ☐ **D. Home Occupation Questionnaire - Class II and III** N/A

APPLICANT'S INITIALS

S.H.

APPLICANT'S SIGNATURE:

Printed Name: Steve Heaton

Date: 12/16/2024

INFORMATION CITY OF BERKELEY **LAND USE PLANNING**

ZONING PROJECT APPLICATION SUBMITTAL REQUIREMENTS

SECTION 1 - REQUIRED FOR ALL PROJECTS	
	A. **ZONING PROJECT APPLICATION PACKET** 1. **Zoning Project Application Form** 2. **Zoning Project Submittal Requirements** (Checklist on pages 1 and 2)
	B. **APPLICANT STATEMENT/REQUEST TO WAIVE A SUBMITTAL REQUIREMENT** **Submit** a written statement (in a separate document) that briefly describes the proposed project and how it satisfies the findings required by the Zoning Ordinance, as well as any request to waive a submittal requirement. For applications to modify a prior permit, **submit** the following information 1. Describe the proposed changes from the approved project 2. Clearly list and describe all changes from the approved project and the basis for the change
	C. **PAYMENT OF LAND USE PLANNING APPLICATION FEES** **Submit** required fees to the cashier in the Permit Service Center or pay through the Online Permit Portal. Review of your application will not begin until the fees are paid in full. **If supplemental technical studies are required, a Peer Review deposit will be required (e.**g., Traffic Impact Analysis, Geotechnical Report, Arborist Report).
	D. **HAZARDOUS WASTE AND SUBSTANCES STATEMENT** — **Required for all projects,** pursuant to Government Code Section 65928.
	E. **TABULATION FORM** **Required for all projects.** **Submit** the form as a separate document, completely filling out each column, using the applicable development standards of the Zoning Ordinance as a guide.
	F. **PRE-APPLICATION YELLOW POSTER** **Required for all Projects** **Install** the poster prior to submittal, and submit color photos that clearly show the poster installed at the front of the site and that clearly show the sign content. Yellow Poster Instructions Small Project Sample Poster and fillable PDF template Large Project Sample Poster and fillable PDF template (Large poster required for projects that include four or more stories, State Density Bonus, Floor Area Ratio greater than 2.0, or more than 10,000 square feet gross floor area.)

INFORMATION CITY OF BERKELEY **LAND USE PLANNING**

ZONING PROJECT APPLICATION SUBMITTAL REQUIREMENTS

SECTION 1 - REQUIRED FOR ALL PROJECTS

G. PRE-APPLICATION NEIGHBORHOOD CONTACT AND OUTREACH INSTRUCTIONS

Required for the following projects:

- **All projects located in a Residential District, and all non-residential projects that abut a Residential District are required to contact all abutting and confronting residential occupants and residential property owners to advise them of the proposed development prior to submitting a zoning project application.**
- **All projects of community or neighborhood interest, which consist of the following:**
  i. Any project in a Residential District that would create 6 or more bedrooms on a parcel within ½ mile of the UC Campus (or the area confined by Grant Avenue on the west, Derby Street on the south, and Rose Street on the north), or
  ii. Any project in a Non-Residential District that includes three or more stories, State Density Bonus, Floor Area Ratio greater than 2.0, or more than 10,000 square feet gross floor area.
  iii. Are required to contact all property owners, residents, and neighborhood organizations within 300 feet of the project site to advise them of the proposed development.
- **All residential projects that propose to alter an existing dwelling unit or eliminate a dwelling unit that is subject to the Rent Ordinance (BMC Chapter 13.76) through demolition, including elimination of a dwelling unit through** conversion, are required to provide all sitting tenants notice of the application no later than the date the application is submitted to the City.

INFORMATION CITY OF BERKELEY **LAND USE PLANNING**

ZONING PROJECT APPLICATION SUBMITTAL REQUIREMENTS

SECTION 2 - PLANS REQUIRED FOR ALL DEVELOPMENT PROJECTS INVOLVING NEW STRUCTURES, ADDITIONS, DEMOLITIONS, OR EXTERIOR ALTERATIONS

PLAN SET (I.E. ARCHITECTURAL DRAWINGS) **– GENERAL REQUIREMENTS**

1. **All plans (items A – I) must be included in a single plan set, fully dimensioned, and include:**

— Name of person preparing plans (licensed architect required for certain projects, see Item 3 below)

— Dates of preparation and revision

— Project address

— Graphic scale (see Item 2 below for minimum scales)

— North arrow

— Legend describing all symbols and notations

— Building Code construction and occupancy types

Notes: For applications to modify a prior permit, the plans must clearly show the approved and modified project, and you must "cloud" all changes from the approved project.

For plan resubmittals during review, provide the date of revision on all sheets and "cloud" all changes to previous information. Plan resubmittals must include the full plan set, not individual plan sheets. Staff cannot collate or update your plans for you.

2. **Electronic Plans Requirements:**

See the **Zoning Project Application Guide to Submitting** for digital plans and document standards.

Note that these plans are often released to the public on paper no larger than 8½" x 11", and that you must format your plans so that all images and text are legible at this size.

Hard copy plan sets may be required by the project planner, if necessary to facilitate project review.

Design Review Committee, Landmarks Preservation Commission, and Use Permit applications only, 12 copies of 11" x 17" or 12" x 18" plan sets must be submitted at least two weeks prior to the public meeting or hearing.

3. **Architect or Engineer Required for Certain Projects**

Plans that require preparation by a licensed California architect or engineer under the California Architects Practice Act (Business and Professions Code Sections 5537 and 6737) shall bear the architect or engineer's stamp and signature on each sheet. **This requirement may be waived for projects involving only minor alterations or repairs; consult with a planner. For further information, visit www.cab.ca.gov**

4. **Change of Use**

Applications that ***only*** propose to **change the type of activity or use** occurring within the building must submit the following site-related information:

— **Site Plan** showing the following:

a. Property lines and lot dimensions

b. Existing and proposed building footprint(s), dimensions, setbacks (required, existing and proposed), and projections such as eaves, balconies and bays. Show all buildings , including garages, sheds, etc.

c. Driveways and parking spaces with dimensions, location of handicapped parking spaces, bicycle racks, and security gates.

— **Floor Plans** showing the following:

d. All floors, including mezzanines, basements, and attics

e. Use of all rooms (existing and proposed), per the California Building Code

f. For buildings with multiple commercial tenant spaces, label the use of each tenant space within the subject building

Note: *For changes to existing buildings, provide separate plans for existing and proposed conditions, or if changes are limited, used dashed lines for demolished features and solid lines for new features.*

INFORMATION CITY OF BERKELEY **LAND USE PLANNING**

ZONING PROJECT APPLICATION SUBMITTAL REQUIREMENTS

SECTION 2 - PLANS REQUIRED FOR ALL DEVELOPMENT PROJECTS INVOLVING NEW STRUCTURES, ADDITIONS, DEMOLITIONS, OR EXTERIOR ALTERATIONS

A. SITE PLAN

Required for all projects.
The Site Plan must show the following:

- Property lines and lot dimensions
- Existing and proposed building footprint(s) (dimensioned), setbacks (required, existing and proposed), and projections such as eaves, balconies, and bays. Show all accessory structures, such as garages, sheds, etc.
- Delineation of proposed additions, if any, with shading, hatching or another appropriate method
- Any portions of neighboring buildings within 20 feet of property lines, including the building-to-building separation (measured in feet)
- Pathway(s) from the residential structure to the public right of way
- Driveways and parking spaces with dimensions, location of ADA spaces, and security gates
- Trash/solid waste storage area
- Bicycle racks (short-term bicycle parking) subject to the Berkeley Bicycle Plan – Appendix F – Facility Design Toolbox
- Utility meters / boxes / equipment for all wet and dry utilities – including above-ground and under-ground, in conformance with utility company standards, including on the site and in the public right of way (subject to approval by the Public Works Department).
- Decks, patios, hot tubs, and all unenclosed accessory structures

Note: The City of Berkeley Community GIS Portal is an online resource indicating site features and characteristics listed above, which are required to be shown on the Site Plan

B. LANDSCAPE AND USABLE OPEN SPACE PLAN

Required for all projects
The Landscape Plan must show the following:

- Fully dimension all areas that qualify as existing and proposed Usable Open Space, in compliance with the applicable zoning district development standard and BMC Section 23.304.090; and
- Any existing landscaping to remain and to be removed
- All proposed landscaping, including all existing and proposed trees, including street trees (indicate species, trunk diameter, drip line), hedge rows, and ground cover
- All paved areas and surface treatments
- Fences and retaining walls (materials and height)
- Significant natural features such as creeks (indicate banks or culvert outline), and prominent landforms.

C. LOT COVERAGE DIAGRAM AND CALCULATIONS

Required for all residential Projects (or the residential portion of a mixed-use project).

- **Submit** the Lot Coverage Diagram and calculations, using the Site Plan as a base map, which must show the fully dimensioned diagrams to depict existing and proposed lot coverage in compliance with the applicable zoning district development standard and BMC Section 23.106.020.

D. FLOOR PLANS

Required for all projects
The Floor Plan (s) must show the following

- All floors, including mezzanines, basements, and attics
- Trash room pursuant to Public Works Department requirements
- Long-Term Bicycle parking, showing location of lockers or racks suitable for secure locks and subject to the Berkeley Bicycle Plan – Appendix F – Facility Design Toolbox
- Use of all rooms (existing and proposed), per the California Building Code
- For changes to existing buildings, provide separate plans for existing and proposed conditions, or if changes are limited, use dashed lines for demolished features and solid lines for new features.

INFORMATION CITY OF BERKELEY **LAND USE PLANNING**

ZONING PROJECT APPLICATION SUBMITTAL REQUIREMENTS

SECTION 2 - REQUIRED FOR ALL DEVELOPMENT PROJECTS INVOLVING NEW STRUCTURES, ADDITIONS, DEMOLITIONS, OR EXTERIOR ALTERATIONS

E. BUILDING ELEVATIONS

Required for all projects.

The Elevations must show the following:

- All exterior features and openings, including finishes and materials
- Existing and proposed building height (as defined in BMC Sections 23.106.090), see Instructions linked below), finished floor elevations, and existing and finished grades (within five feet of the building).
- Adjacent features such as fences, landscaping, and other buildings and property lines.
- For changes to existing buildings, provide separate elevations for existing and proposed conditions, or if changes are limited, used dashed lines for demolished features and solid lines for new features.

Height Instructions –Average Building Height*

(Residential districts, except R-S, R-SMU, and R-BMU)

Height Instructions –Maximum Building Height*

(Hillside Overlay, R-S, R-SMU, and R-BMU, Commercial, and Manufacturing districts)

*In the Hillside Overlay ("H"), both average and maximum building height apply.

F. STREET STRIP ELEVATION

Required for any new main buildings.

Submit a street elevation exhibit showing existing conditions on the parcel and the proposed project in elevation view; include at least two (2) parcels on either side of the subject parcel on a single sheet. Minimum scale is 1/8" = 1'.

G. SECTION DRAWINGS

Required for the following projects:

- **New main buildings in the "H" District.**
- **Additions exceeding 14 feet in average height in the "H" District.**

Submit drawings that show adjacent uphill or downhill buildings where views may be affected. Minimum scale is 1/8" = 1'. Show existing and proposed finished grades.

H. BOUNDARY AND/OR TOPOGRAPHIC SURVEY

Required for the following projects:

- **Any new main building.**
- **Expansions of a building footprint or the creation of accessory building/structures less than two feet from, or within, a required setback.**

Submit a survey meeting the following requirements:

1. Wet-stamped, signed by a licensed CA surveyor or appropriately licensed civil engineer
2. Minimum scale of 1/10" = 1'
3. All property lines, curb and sidewalk, spot elevations, existing structures, building dimensions, and setbacks to all property lines
4. For projects in the "H" District, survey must be no more than five years old and must show contour lines with minimum 5-foot intervals.

I. CONCEPTUAL GRADING PLAN

Required for projects with more than 50 cubic yards of cut and/or fill.

Submit a survey meeting the following requirements:

1. Prepared by a licensed surveyor, architect or engineer
2. Estimated quantities and locations of cut and fill
3. Existing and final elevations

INFORMATION CITY OF BERKELEY **LAND USE PLANNING**

ZONING PROJECT APPLICATION SUBMITTAL REQUIREMENTS

SECTION 3 - SUPPORTING DOCUMENTS, STUDIES, GRAPHICS, AND DEPICTIONS

A. SITE PHOTOGRAPHS

Required for all projects.

Submit one set of exterior photos, that meet the following requirements:

1. Use captions or a key indicating the location (perspective) of each photo.
2. Provide an adequate number of photos to show entire project site and all adjacent buildings for context. Where possible, take wide-angle shots showing project site and adjacent buildings together.

B. SHADOW STUDY

Required for the following projects:

- **Buildings exceeding 14 feet in average height, located in or adjacent to a residential (R) district (excluding ADUs)**
- **Additions exceeding 14 feet in average height on sites adjacent to a residential use**
- **Projects in either the C-T or C-DMU District, requiring a Use Permit to increase the maximum building height/number of stories**

Shadow Study Instructions

C. STORY POLE PLAN

Required for the following projects:

- **New main buildings exceeding 14 feet in average height in the "H" District (excluding ADUs)**
- **Additions exceeding 14 feet in average height in the "H" District**

Story Pole Instructions

D. ARBORIST REPORT

Required for projects involving any construction activity (including excavation, trenching, demolition, paving, storage of materials, and parking of vehicles) within the drip line of a Coast Live Oak (quercus agrifolia) tree with a circumference of at least 18 inches at 4 feet above the ground (or at least 26 inches aggregate circumference for a multi-stemmed tree). Submit

1. A report by a certified arborist assessing the project's impacts on the affected tree(s) (tree may be located either on- or off-site) and recommending preservation measures both during and after construction, as applicable.
2. Deposit of $500 for the first two hours of peer review of report (additional funds may be required for more complicated projects or site visits)

Tree Protection Instructions

Coast Live Oak Tree Ordinance

E. STRUCTURAL EVALUATION

Required for any project that is not a demolition, but is removing between 25 and 49 percent of a main building's exterior wall and between 25 and 49 percent of a main building's roof framing (including in-kind replacement of existing framing), in order to confirm the feasibility of retaining the remaining portions of any wall and roof.

A Structural Evaluation is not required for projects requesting a Use Permit for demolition.

Submit a demolition diagram that indicates the percentage of each wall and roof that is proposed to be replaced or removed, as well as a report by an independent, fully credentialed structural engineer that evaluates whether, in the operator's opinion, retention of structural elements not proposed for removal is actually feasible.

F. PARKING SURVEY

Required for projects requesting a waiver of any required off-street vehicular parking spaces pursuant to the Zoning Ordinance, located in a Commercial or Manufacturing District (C, M, MM, or MU) .

Parking Survey Instructions

INFORMATION CITY OF BERKELEY **LAND USE PLANNING**

ZONING PROJECT APPLICATION SUBMITTAL REQUIREMENTS

SECTION 3 - SUPPORTING DOCUMENTS, STUDIES, GRAPHICS, AND DEPICTIONS

G. TRANSPORTATION DEMAND MANAGEMENT (TDM) AND BICYCLE PARKING SUPPLEMENTAL APPLICATION

Required projects creating five or more new dwelling units or Group Living Accommodation rooms

TDM required for projects creating 10 or more dwelling units outside of the C-DMU. (Not required for projects where 50 percent of total units are affordable, ADUs, projects located in ES-R, or projects on properties in the Hillside overlay on narrow streets 26-feet wide or less.)

Bicycle parking required for projects creating five or more new dwelling units and/or Group Living Accommodation rooms.

TDM Program and Bicycle Parking Supplemental Application

H. PHOTO SIMULATIONS

Required for a project creating any of the following:

- **Wireless telecommunications projects**
- **A "Large Scale Development Project," which consists of project located in a non-residential district that proposes any of the following:**
  - Density Bonus under Section 65919 of California State Law,
  - Three or more stories in height,
  - Floor Area Ratio more than 2.00, or
  - 10,000 square feet or more of gross floor area.

Photo Simulation Instructions

I. PUBLIC ART DECLARATION

Required for any of the following projects:

- **A new commercial or industrial building**
- **A project that creates five or more dwelling units**
- **An addition of more than 10,000 square feet to any commercial or industrial building**

Public Art Allocation Declaration form

J. BIRD SAFE REQUIREMENTS

Required for any of the following projects:[1]

Nonresidential projects: New construction/addition

Nonresidential Projects: New or replacement windows on existing buildings, unless all facades are Lower Hazard Facades

Residential and Mixed-Use Projects: New construction/addition of 10,000 sq. ft. or more AND more than 35 feet average height

Residential Mixed-Use Projects: New or replacement windows on existing buildings of 10,000 sq. ft. or more AND more than 35 ft. average height unless all facades are Lower Hazard Facades

- **Complete Bird Safe Building Requirements Attestation**
- **For projects that include Lower Hazard Facades, diagrams and calculations that show the percentage of façade area consisting of transparent or reflective material, such as windows or High-Risk Features (as defined in BMC Section 23.304.150)**

[1] Certain projects are exempt. See BMC 23.304.150

See Bird Safe Building Requirements Information and Submittal Checklist.

INFORMATION CITY OF BERKELEY **LAND USE PLANNING**

ZONING PROJECT APPLICATION SUBMITTAL REQUIREMENTS

SECTION 4 - ENVIRONMENTAL REVIEW

A. CREEK PROTECTION DOCUMENTATION

Required for any project within 40 feet of the centerline of an open creek, and/or within 25 feet of a culverted creek, that is protected by the Creeks Ordinance

Creek Protection Instructions

Note: Applies even if a protected creek or culvert has not yet been identified by the City.

B. HISTORIC RESOURCE EVALUATION

Required for:

- **Demolition of a non-residential building 40 or more years old, subject to referral to the Landmarks Preservation Commission in accordance with BMC Section 23.326**
- **Demolition/Substantial Change of any building 40 or more years old subject to environmental review pursuant to CEQA**

Submit: State of California Department of Parks and Recreation (DPR) 523 forms. Evaluation(s) to include references to development history documentation (including but not limited to photographs, building permits, Sanborn maps, and directory listings); completed by a qualified historian, architectural historian or historic architect. Provide supplemental information in accordance with the Landmarks Preservation Ordinance criteria (BMC Section 3.24.110).

Waiver for residential additions/alterations: The Environmental Review Officer may waive this requirement for residential addition and alteration proposals after determining that the project complies with preservation standards and environmental practices OR that qualified sources other than an HRE can provide the relevant information.

California guidelines (Instructions for Recording Historical Features)

C. GEOTECHNICAL AND SEISMIC HAZARD INVESTIGATIONN

Required for all development projects intended for human occupancy located in a State-designated Seismic Hazard Zone, as defined by the California Seismic Hazards Mapping Act and Alquist-Priolo Earthquake Fault Zoning Act, as shown on the State's Environmental Constraints Map.

Exemptions:

For projects located in any State-designated Seismic Hazard Zone (PRC 2693, i.e. liquefaction, landslide, and earthquake shaking):

- Single-family wood-frame or steel-frame dwellings to be built on parcels of land for which geologic reports have been approved pursuant to an approved subdivision map;
- A single-family wood-frame or steel-frame dwelling not exceeding two stories when that dwelling is not part of a development of four or more dwellings; or
- Alterations or additions to any structure within a seismic hazard zone which do not exceed either 50 percent of the value of the structure or 50 percent of the existing floor area of the structure.

If located in the Alquist-Priolo Fault Zone (PRC 2621.6 and 2621.7):

- Single-family wood-frame or steel-frame dwellings to be built on parcels of land for which geologic reports have been approved pursuant to an approved subdivision map;
- A single-family wood-frame or steel-frame dwelling not exceeding two stories when that dwelling is not part of a development of four or more dwellings; and
- Alterations or additions to any structure if the value of the alteration or addition does not exceed 50 percent of the value of the structure; or
- Conversion of an existing apartment complex into a condominium

Submit the following:

1. Geotechnical report satisfying the California Building Code and requirements of Special Publication 117A (for landslide and liquefaction zones) and/or California Geological Survey Note 49 (for fault zones); and
2. Deposit of $1,500 for peer review of report (additional funds may be required for more complicated projects.

INFORMATION CITY OF BERKELEY **LAND USE PLANNING**

ZONING PROJECT APPLICATION SUBMITTAL REQUIREMENTS

SECTION 4 - ENVIRONMENTAL REVIEW

D. PHASE I OR II SITE ASSESSMENT

Required for any project that includes the following:

— **Excavation of 5 or more feet below grade**
— **A site with a history of soil and/or groundwater contamination (see the Hazardous Waste and Substances Statement)**
— **A site within an Environmental Management Area (see Community GIS Portal)**

Submit: A recent Page I and/or Phase II Site Assessment (less than 2 years old)

Note: Depending on the findings in the Phase I, a Phase II or additional investigation may be necessary in order to determine the appropriate environmental review pathway under CEQA. If the Phase II indicates the exceedance of Environmental Screening Levels, clearance from one of the following agencies must be submitted prior to final action on a zoning permit application:

- San Francisco Bay Regional Water Quality Control Board (RWQCB)
- Department of Toxic Substances Control (DTSC)
- Alameda County Department of Environmental Health's Local Oversight Program (LOP)

Contact the Toxics Management Division (510) 981-7460 for more information.

E. TRANSPORTATION IMPACT STUDY

Required for projects that do not meet at least one of the City's screening criteria for determining if detailed VMT or vehicular parking analysis is necessary.

Consult with the Transportation Division for a copy of the screening criteria and thresholds at (510) 981-7010

F. STATE GENERAL CONSTRUCTION PERMIT

Required for projects disturbing one acre or more of soil (or less than one acre if part of a larger development plan that disturbs one acre or more).

Submit a copy of the Notice of Intent (NOI) submitted for the State General Construction Permit, and Storm Water Pollution Prevention Plan (SWPPP) prior to building permit issuance.

Construction Stormwater General Permits

G. STORMWATER REQUIREMENTS CHECKLIST

Required for projects creating or replacing 2,500 square feet or more of impervious surface, including single-family dwellings. Includes new buildings, additions, and alterations to existing roofs that affect drainage; does not include maintenance/re-surfacing of existing impervious surfaces.

INFORMATION CITY OF BERKELEY **LAND USE PLANNING**

ZONING PROJECT APPLICATION SUBMITTAL REQUIREMENTS

SECTION 5 - REQUIRED FOR PROJECTS SUBJECT TO AFFORDABLE HOUSING REQUIREMENTS

A. AFFORDABLE HOUSING COMPLIANCE PLAN (PRELIMINARY)

Required for Housing Development Projects with more than 5,000 square feet of residential unit floor area

Submit following:

1. Completed Affordable Housing Compliance Plan

2. Affordable Housing Compliance Plan Sheet(s) (in the plan set)

- Residential Unit Floor Area Diagrams (BMC Section 23.328.020 Definitions)
- On-site Below Market Rate unit calculations
- In-Lieu Fee calculations

See BMC 23.328 Inclusionary Housing and the Affordable Housing Compliance Plan Application for additional information.

B. ANTI-DISCRIMINATION HOUSING POLICIES

Required for a project creating any of the following:

— **Five or more new dwelling units and/or five or more live/work units**

— **New dwelling units and/or live/work units on lots whose size and zoning designation is such to allow construction of five or more dwelling units**

— **One to four (new dwelling units and/or five or more live/work units, which are added to an existing one to four-unit property developed after August 14, 1986, and the resulting number of units totals five or more**

— **Additional condominium units, resulting in five or more condominium units converted and/or created after August 14, 1986 on the site**

Submit a written statement answering the following questions and provide the requested documentation, if applicable:

– Does the applicant or sponsor, including the applicant or sponsor's parent company, subsidiary, or any other business or entity with an ownership share of at least 30 percent of the applicant's company, engage in the business of developing real estate, owning properties, or leasing or selling individual dwelling units in states or jurisdictions outside of California?

– If the answer to (1) is yes, which?

– If the answer to (1) is yes, does the applicant or sponsor, as defined in (1), have policies in individual states that prohibit discrimination based on sexual orientation, gender identity, and/or gender expression in the sale, lease, or financing of any dwelling units enforced on every property in the state or states where the applicant or sponsor has an ownership or financial interest?

– If the answer to (1) is yes, does the applicant or sponsor, as defined in (1), have a national policy that prohibits discrimination based on sexual orientation and gender identity in the sale, lease, or financing of any dwelling units enforced on every property in the United States where the applicant or sponsor has an ownership or financial interest in property?

– If the answer to (3) or (4) is yes, please provide a copy of that policy or policies as part of this application.

The Land Use Division will not accept an application as complete unless the applicant provides a response to this section. The processing of and recommendations or determinations made by the Land Use Division regarding an application will be unaffected by the applicant's response to this section.

INFORMATION CITY OF BERKELEY **LAND USE PLANNING**

ZONING PROJECT APPLICATION SUBMITTAL REQUIREMENTS

SECTION 5 - REQUIRED FOR PROJECTS SUBJECT TO AFFORDABLE HOUSING REQUIREMENTS

C. DENSITY BONUS ELIGIBILITY STATEMENT

Required for projects requesting a density bonus pursuant to Government Code Section 65915

Submit the following information:

1. A written statement that includes the following information:

a. Number of "base project" units

b. Number and percent of affordable units and level of affordability

c. Percent density bonus requested and allowed pursuant to Government Code Section 65915

d. Waivers or modifications of development standards necessary to physically accommodate "density bonus" units (e.g., increased height or FAR, reduced setbacks or parking, etc.)

e. Explanation of why each waiver or modification is needed to accommodate "density bonus" units

f. If the project is requesting an incentive or concession, describe each incentive or concession being requested in addition to (or instead of) waivers or modifications necessary to accommodate density bonus

2. Plans showing a "base project" that complies with all applicable Zoning Ordinance requirements. For staff to effectively review your density bonus project, a combination of diagrams, compliance tables and calculation tables must be included in the project plan set:

a. Base Project and Proposed Project diagrams, per floor

b. Base Project and Proposed Project development standards compliance tables

c. Residential floor area calculations and diagrams (per floor; can be combined with Base Project and Proposed Project diagrams)

d. Maximum allowable residential density calculation table

e. Usable open space and lot coverage diagrams and calculations

f. Base Project, Density Bonus, and Proposed Project residential floor area table

Your project planner can provide examples of preferred diagram and table formats.

State Density Bonus - Procedures

D. AREA OF POTENTIAL EFFECTS (APE) STATEMENT

Required for projects seeking federal funds (either directly or through the City of Berkeley Housing Trust Fund).

Submit a statement identifying the project's "Area of Potential Effects" as defined in federal regulations (36 CFR Part 800). Contact the Housing Department at (510) 981-5400 for more information and requirements.

INFORMATION CITY OF BERKELEY **LAND USE PLANNING**

ZONING PROJECT APPLICATION SUBMITTAL REQUIREMENTS

SECTION 6 - LANDSCAPE AND GREEN BUILDING REQUIREMENTS

A. WELO LANDSCAPE REQUIREMENTS

Required for projects with either:

- **500 square feet or more of new, or**
- **2,500 square feet or more of renovated irrigated area.**

These projects must comply with water efficient landscaping as specified in the Model Water Efficient Landscape Ordinance (MWELO) and East Bay Municipal Utility District (EBMUD) Water Efficiency Review: Section 31 Regulations and MWELO Compliance, and all applicable measures in the Bay Friendly Basics checklist.

Submit WELO-compliant landscape documentation including a planting, grading, and irrigation plan. Water budget calculations are also required for landscapes of 2,500 square feet or more. The reference evapotranspiration rate (ETo) for Berkeley is 41.8.

See Green Building requirements.

B. BERKELEY ENERGY CODE AND BERKELEY GREEN CODE

Required for newly constructed buildings (buildings that have never before been used or occupied for any purpose).

Submit the following:

1. A statement, and corresponding features on plans, that the proposed project is designed to comply with the Berkeley Energy Code (BMC Chapter 19.36) and Berkeley Green Code (BMC Chapter 19.37) including solar PV system, battery energy storage, electric vehicle charging, and low-carbon concrete requirements. Note that for building permit submittal, quantitative values for appliance fuel efficiency must be included in relevant building permit architectural sheets, and window and door schedules, and on architectural, plumbing, and mechanical sheets, matching those values stipulated in prescriptive or performance energy compliance documents.

Note: Carefully consider the Building Code prior to submitting a Use Permit application. Per the standard Conditions of Approval for all development projects, only the Zoning Adjustments Board may approve a modification to the use or structure for which the Permit is issued, except that the Zoning Officer may approve changes that do not expand, intensify, or substantially change the use or building.

The California Energy Design Assistance (CEDA) Program provides free energy design assistance, financial incentives, and operational energy savings to new commercial, public, multifamily (4 stories or more), industrial, and agricultural buildings. CEDA application must occur while a project is in early design phases.

See Green Building requirements.

C. GREEN BUILDING REQUIREMENTS

Required for newly constructed buildings and additions of more than 20,000 square feet for projects located in the Commercial-Downtown Mixed-Use District (C-DMU).

Submit a completed LEED Checklist / Scorecard (typically for commercial projects), showing that the proposed project is on track for LEED Gold certification or above, or a completed GreenPoint Rated (GPR) Checklist (for residential and most mixed-use projects), showing that the proposed project is on track for GPR Silver certification or above.

See Green Building requirements.

INFORMATION CITY OF BERKELEY **LAND USE PLANNING**

ZONING PROJECT APPLICATION SUBMITTAL REQUIREMENTS

SECTION 7 - RELATED LAND USE PLANNING DIVISION APPLICATIONS	
	A. DESIGN REVIEW APPLICATION **Required** for: — **Projects with new construction and/or exterior changes in non-residential districts** — **Mixed use, and community and institutional projects in R-3 within the Southside Plan Area** — **Commercial, mixed-use, and community and institutional projects in R-4, R-S and R-SMU Districts** — **Other projects as required by the Zoning Officer** **Submit** separate Design Review application form per the Design Review Submittal Requirements.
	B. STRUCTURAL ALTERATIONS SUBMITTAL **Required** for exterior alterations to designated City Landmarks, Structures of Merit, and structures within a Historic District (and interior alterations to such structures if publicly owned). **Submit** separate Structural Alteration Permit application, per the Structural Alteration Permit & Design Review Submittal Requirements.
	C. ZONING USE QUESTIONNAIRE **Required** for projects that establish a new business or create a new commercial space with the tenant/operator already selected.
	D. HOME OCCUPATION QUESTIONNAIRE – CLASS II AND III **Required** for Class II or Class III Home Occupations that establish a new home-based business. **Submit** a Zoning Permit Application (Section 1.A, above), and fill out the Class II and III Home Occupation Questionnaire.

Docusign Envelope ID: 0DB1C907-458D-4FDB-A1DC-48A162FDEDB7

APPLICATION CITY OF BERKELEY **LAND USE PLANNING**

ZONING PROJECT APPLICATION

Planning and Development
1947 Center St, 2nd Floor
Berkeley, CA 94704

planning@berkeleyca.gov • Phone **(510) 981-7410,** TDD **(510) 981-7450**

Zoning Project Application

APPLICATION TYPE? CHECK ALL THAT APPLY:

- ☐ **Administrative Use Permit(s)**
- ☑ **Use Permit(s)**
- ☐ **Variance(s)**
- ☐ **Telecommunications Use Permit**
- ☐ **Modification to an Administrative Use Permit or Use Permit**

PROJECT INFORMATION

Project Address(es):
2029 University Avenue, Berkeley, CA 94704

Unit(s)/Suite(s) #:

Assessor Parcel Number(s):
57-2053-8-1

Project Description:
(include applicable demolition/removal, proposed use(s) total square feet of new/addition, height, number of units and very-low income units, and parking)

This is a use permit application for a housing development, which vests rights under zoning applicable as of the submittal date per California Government Code Section 65941.1. The project is the construction of a new 23-story (256'-0"), 240-unit housing development with 190,878_sf of new residential use and parking garage for up to 20 spaces. The project includes removal of existing

☐ **DEDICATED CONSULTANT REVIEW REQUESTED FOR USE PERMIT? (Check box if requested)**

Dedicated Consultant Review involves a competitive bid process to select an outside consultant, and is only available for Use Permits, substantial modifications to a Use Permit, Variances. Consultant costs are in addition to Use Permit fees already paid.

PROPERTY OWNER'S NAME:
Kokab S. Talai

Owner's Property Address:
2189 9th Avenue, San Francisco, CA 94116

Phone Number::
(415) 310-6483

Email:
simatalai@gmail.com

APPLICANT'S NAME:
Laconia Development

Applicant's Property Address:
c/o 2140 Shattuck Avenue, Suite 705
Berkeley, CA 94707

Phone Number::
510-545-4341

Email:
mia@rhoadesplanninggroup.com

GENERAL INFORMATION

All new uses, structures, and modifications to structures in the City of Berkeley are required to be in conformance with the Zoning Ordinance, Title 23 of the Berkeley Municipal Code.

Additional information about zoning permits:

Types of Zoning Permits

How to Submit a Zoning Project Application

Supplemental Land Use applications, forms, and instructions

Zoning Project Submittal Requirements (must accompany this application)

Docusign Envelope ID: 0DB1C907-458D-4FDB-A1DC-48A162FDEDB7

APPLICATION CITY OF BERKELEY LAND USE PLANNING

ZONING PROJECT APPLICATION

PROJECT INFORMATION:

Does your project require staff-level or committee-level design review?

☑ YES ☐ NO

Does your project include demolition of a nonresidential building, or demolition or substantial changes to any building that is 40 or more years old?

☑ YES ☐ NO

Is your project vested by a preliminary housing development pre-application under SB 330?

☑ YES, Pre-Application #PLN20 _____ - _____

☐ NO

Does your project utilize State Density Bonus?

☑ YES ☐ NO

Does your project include on-site below market rate units (affordable housing)?

☑ YES ☐ NO

DRAWINGS PROTECTED BY COPYRIGHT STATEMENT

Effective January 1, 2023, (State Government Code, Section 65103.5 (e), SB 1214), if an official copy of architectural drawings are submitted to the Land Use Division of the Planning and Development Department as part of a zoning permit application, the design professional (or the owner of the copyright if different from the design professional) may submit a separate "site plan" or "massing diagram" for posting online or for distribution to the public.

If a separate "site plan" or "massing diagram" is not submitted in addition to the official architectural plans, permission is deemed granted to the Land Use Division to post online or to provide to the public copies of the architectural drawings without the restrictions that would otherwise apply.

A massing diagram and a site plan are defined as follows per Government Code Section 65103.5 (f): "Massing diagram" means a document that displays the three-dimensional form of a building and describes the general profile, bulk, setbacks, and size of the building, but does not contain specific architectural detail.

"Site plan" means a document for a project that is drawn to scale and displays all of the following: property lines, setback lines, topographic lines, easements, drainage, utilities, lighting, driveways, surrounding streets and traffic flow, parking lots and parking spaces, landscaped areas, setback distance between buildings and property lines, outline of existing and proposed buildings and structures, distance between buildings, and ground sign location.

PLEASE CHECK ONE OF THE FOLLOWING (required):

☑ **My application includes a separate "site plan" or "massing diagram," defined in Government Code Section 65103.5(f), for posting online or for distribution to the public.**

☐ **Permission is granted to make publicly available the submitted architectural drawings without restriction to posting online or distribution to the public.**

Under penalty of perjury, I certify that:

(1) the application materials are true and complete to the best of my knowledge; and
(2) if provided, the attached paper and electronic copies of this application are the same; and
(3) I agree to pay all expenses associated with this application

(*Owner's signature, or signed letter authorizing applicant to apply on owner's behalf, is required for all applications)

APPLICANT'S SIGNATURE:

Printed Name: Steve Heaton Date: 12/16/2024

OWNER'S SIGNATURE:

Signed by: KOKAB SABA TALAI
4E35DD4B81A8453...

Printed Name: Kokab S. Talai Date: 12/16/2024

RhoadesPlanningGroup

2029 University Avenue Development (Apartments)

Applicant Statement

December 19, 2024

OVERVIEW AND PROJECT INTRODUCTION

The applicant team is pleased to submit this application package for a new 240 unit multifamily residential infill project located at 2029 University Avenue in Berkeley. This applicant statement includes:

1. **Project Description**
2. **Project Background**
3. **Compliance with General Plan and Zoning Code**
4. **Project Analysis**
5. **CEQA Analysis and Legislative Context**
6. **Required Findings**
7. **Community Outreach**
8. **Project Team Contact Information**

Figure 1. Proposed project at 2029 University Ave



Figure 2. View of Project Site and Existing Building

Property Information

APN: 57-2053-8-1
Parcel Area: 12,385/.28 acres
General Plan Designation: Downtown
Zoning District: C-DMU Outer Core
Area Plan: Downtown Area Plan

1. **PROJECT DESCRIPTION**

The proposed project includes the demolition of the existing commercial building to construct 240 dwelling units with 280 bedrooms in a new 190,878 gross square foot building. The proposed housing development project is submitted pursuant to Senate Bill 330 (Gov. Code § 66300) and subject to the modifications and protections of State Density Bonus Law (Gov. Code § 65915) and the Housing Accountability Act (Gov. Code § 65589.5). The project includes 36 affordable units, which is 15% of the base project units for rent to Very-Low Income households (earning less than 50% of the Area Median Income (AMI) and 15% to Moderate Income households (earning less than 120% AMI). That affordability entitles the project to a 100% density bonus for a total of 240 units. An

Affordable Housing Mitigation Fee of approximately $887,000 will also apply to the project and be paid to the City of Berkeley.

The project site is a 12,385 square foot lot (0.28 acres) that is zoned C-DMU Downtown Outer Core a designation that aims to implement the vision and goals of the Downtown Area Plan which include environmental sustainability, great urban design, and economic development. (BMC § 23.204.130(A). The new residential development will have (80) Studios, (60) Jr-1-bedroom units, (60) 1-bedroom units, and (40) 2-bedroom units. The proposed project will add 280 bedrooms to Berkeley's housing stock to help alleviate the housing pressure near the University of California's Berkeley (UCB) campus. The project will have residential amenities such as rooftop decks, fitness center, lounges/work areas, and secure bicycle parking.

Unit Type	Unit Count
Studio	80
JR-Bedroom	60
1-Bedroom	60
2-Bedroom	40
Total	240

The existing commercial building has zero dwelling units, and the proposed project will construct 240 units. This will result in a net increase of 240 units with a total of 280 bedrooms. The project will be able to add 36 units to the City of Berkeley's deed-restricted affordable housing stock as well as increasing the residential density onsite. There will be no residential units on the ground floor, only residential amenity spaces.

The project site is on the north side of University Avenue between Milvia Street and Shattuck Avenue. 2029 University Avenue is approximately 0.3 miles west of the UCB campus. University Avenue is a transit and commercial corridor with a wide variety of goods and services. The location of this project will provide future residents with outstanding access to the campus and the downtown area.

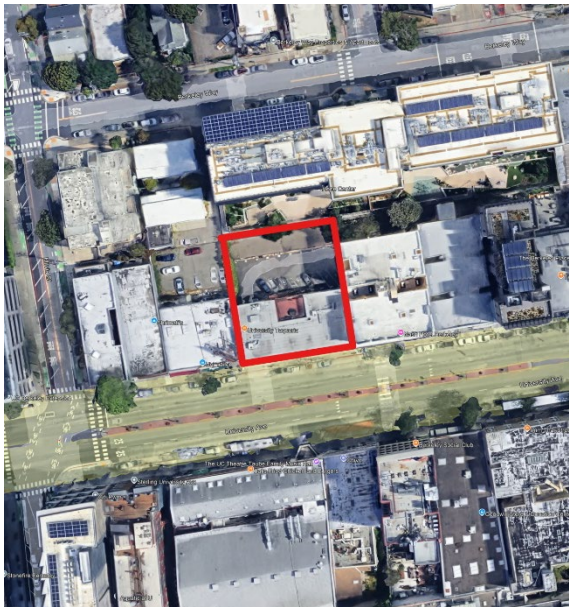

Figure 3. Aerial View of Neighborhood Vicinity

The site is highly accessible via public transit or active transportation. It is located 0.3 miles from the Downtown Berkeley BART station and is well served by multiple bus routes. The project will provide 29 parking spaces in a secure garage. The project will provide ample bicycle parking with 176 long term spaces for residents and 10 short term spaces for their guests. This proposed urban infill project is exceptionally well-suited for future residents to rely solely on sustainable modes of transportation. The building itself will be designed with solar PV.

The proposed project will provide open space, a deck on Level 23, that will have beautiful views of the Bay and Berkeley Hills. The ground floor of the project includes residential amenities such as a lobby, bike room, mail room, as well as the trash room, back of house service areas and utilities.

Key elements of the project include:

- 240 total units in 23 stories
- 18 units affordable to very low-income households @ 50% AMI & 18 units to moderate-income households @120% AMI.
- 186 total bicycle parking spaces, 29 vehicle parking spaces.
- Common Open Space at the roof deck.
- Lounges/work areas and a fitness room.
- Affordable Housing Mitigation Fee of approximately $887,000 paid to City of Berkeley Affordable Housing Trust Fund.

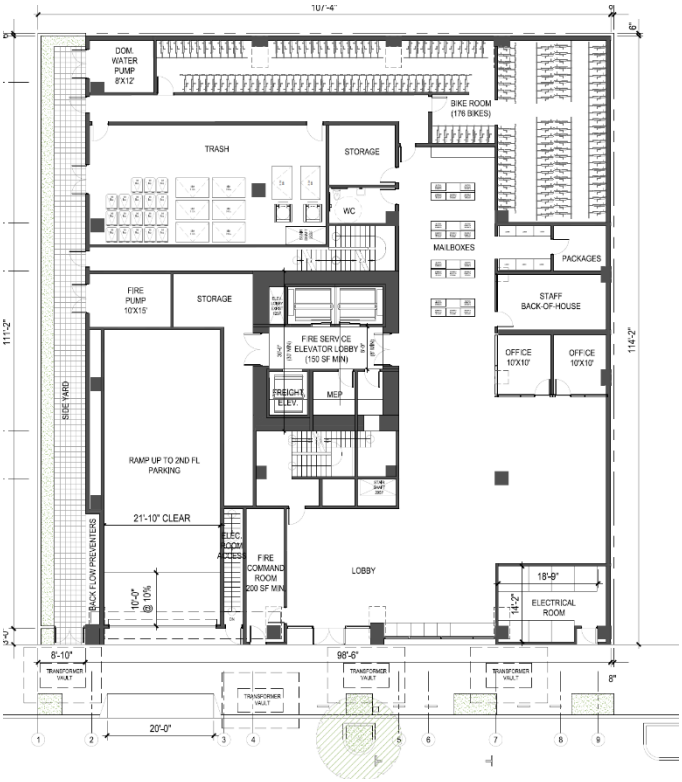

Figure 4: Ground Floor Plan

2. PROJECT BACKGROUND

Existing Conditions

The existing commercial building located at 2029 University Avenue will be demolished and replaced with a 23-story residential building that will increase the residential density along the University Avenue commercial corridor. The existing building is a two-story commercial structure with 9,401 square feet. There are five commercial spaces fronting University Avenue. The proposed project seeks to increase the residential density onsite from the current density of 0 dwelling units to the proposed project's 240 units, adding to the housing stock in the Downtown.

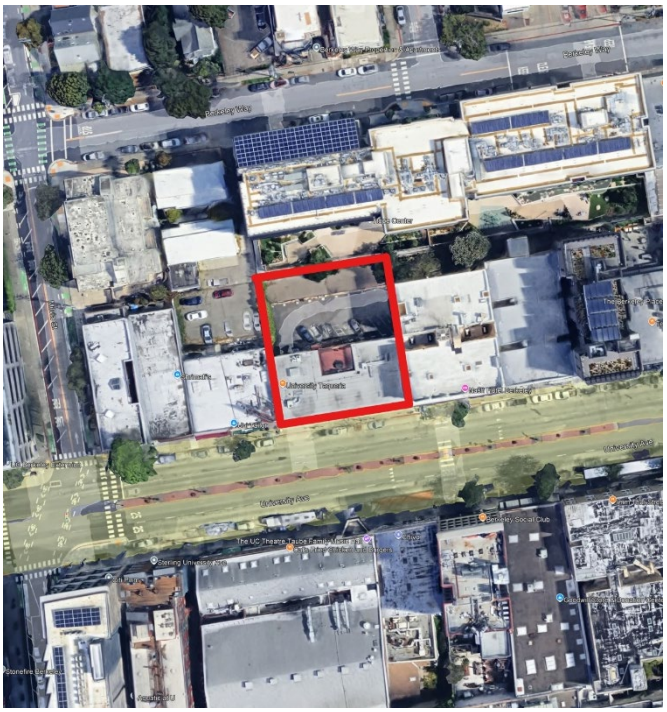

Figure 5. Aerial View of Project Site

Environmental Conditions

A Historic Resource Evaluation (HRE) was completed for this project in October 2023 (with a letter update for the report November 6, 2024). The evaluation was conducted by Caitlin Hibma of Left Coast Architectural History. The

HRE concluded that the existing commercial building and garage were built in 1953 and 1943, respectively.

The project does not appear on the California Environmental Protection Agency's (CalEPA) Cortese Lists. The project site does not contain any hazardous materials onsite. Refer to the Hazardous Waste and Substances Statement and the Phase I Environmental Site Assessment Report that is included as part of this project application packet for more information.

Table 2: Surrounding Uses and Zoning

Direction	Uses	Zoning
North	Commercial	C-DMU Buffer
East	Commercial	C-DMU Outer Core
South	Commercial	C-DMU Core
West	Commercial	C-DMU Outer Core

The project site does not have any protected, culverted, or historic creek beds on the property. As such, the Creek Protection Documentation required as part of the City of Berkeley's Zoning Project Application is not applicable to this project.

The proposed project should be deemed to be exempt from the CEQA Guidelines pursuant to Section 15332, Infill Development Projects section. The project meets each of criteria A through E of that section, as also noted in the CEQA discussion in Section 5 of this Applicant Statement.

3. PROJECT COMPLIANCE WITH GENERAL PLAN AND ZONING CODE

The City of Berkeley General Plan designates this project site as Downtown. The Downtown designation is characterized by pedestrian-oriented commercial development including retail and restaurant uses. This site is located in the outer core of the Downtown.

The proposed project site is zoned C-DMU outer core and will advance the goals of Berkeley's Downtown Area Plan by advancing residential infill development that is sustainable, close to transit, and will add to the economic vitality of the Downtown.

Figure 6: City of Berkeley Zoning Map

The proposed project will meet all of the zoning district development standard requirements except as modified pursuant to SDBL. The project complies with the C-DMU zone development standards for height (stories), FAR, front, interior side, rear setbacks, lot coverage, and vehicle and bicycle parking requirements. State Density Bonus Law waivers are required for the following zoning development standards: maximum

building height (feet), setback maximum dimension above 120', and residential open space. Table 3 identifies the applicable development standards and how the proposed project complies with them.

Table 3: Major Development Standards (C-DMU)

Municipal Code Standards		**C-DMU Standard**	**Proposed**	**Compliance**
Building Height	Main Building Height Maximum Outer Core	120 feet	256' & 23 stories	Compliant through SDBL
Setback-Maximum Dimension	Max dimension above 120'	120 feet	138'-11"	Compliant through SDBL
Lot Line Setbacks, Minimum	Front (University)	15 feet	Range: 0' to 27'-7"	Compliant w/use permit
	Rear	15 feet	Range: 6" to 10'-11"	Compliant w/use permit
	Interior Side	15 feet	Range: 8'-10" to 54'	Compliant w/use permit
	Interior Side	15 feet	Range: 8'-10" to 15'	Compliant w/use permit
Useable Open Space (UOS)	Per Dwelling Unit	80 square feet per Dwelling Unit 240 units = 19,200 square feet required	1,048 square feet	Compliant through SDBL
Landscaped UOS	40% of required UOS	40% of 19,200 SF = 7,680 SF required	321 SF	Compliant through SDBL
Parking	Automobile Parking	0	29	Compliant
	Long Term Bicycle Parking	1 space per 3 bedrooms (94)	176	Compliant
	Short Term Bicycle Parking	2, or 1 space per 40 bedrooms (7)	10	Compliant

4. PROJECT ANALYSIS

Density Bonus Eligibility
The proposed project is eligible for the State Density Bonus because it:

a) Meets all objective development standards, and

b) Provides a sufficient number of units as affordable housing.

Table 4. Unit Breakdown (SDBL)

Project Proposals	Market Rate Units	Below Market Rate Units	Total Units
Base Project	102	18 (15% of base)	120
Density Bonus Project	222	18	240

The proposed base project that meets all objective standards includes 120 dwelling units, 18 of which are affordable for very low-income households (less than 50% AMI). These 18 affordable units comprise 15% of the proposed base project. The project is also providing 18 units (15% of base project) at Moderate Income levels (120% AMI). Per State Density Bonus Law, the project is eligible for a 100% density bonus. With this density bonus, the project is entitled to use an unlimited number of waivers and up to three concessions for development standards that impede the project's ability to utilize the density bonus or increase feasibility. The average unit size for the base project is 795 SF and density bonus project is 795 SF. The following Table 5 shows the waivers that are requested to be granted to accommodate the project. Without these waivers being granted, the proposed project could not physically be built.

Table 5: Waivers Requested to Accommodate Density Bonus

Standard	Required	Proposed
Waivers Requested		
Building Height and *(per BMC Table 23.204-37)*	120'	256' & 23 stories
Setback-Max. Dimension Above 120' *(per BMC Table 23.204-38)*	120'	138'-11"
Residential Open Space *(per BMC Table 23.204-32)*	80 sf/unit (19,200 sf)	1,048 sf
Landscaped UOS *(per BMC 23.304.090.B.7)*	40% (7,680 sf)	321 sf

Project Design, Landscaping, Downtown Design Guidelines
The proposed project is located in the City of Berkeley's Downtown Plan Area and is within the Outer Core Sub-Area. The proposed project complies with many of the Downtown Design Guidelines. The project team has carefully designed the building to meet today's need for housing and to respect the architectural context and history of Berkeley's eclectic Downtown.

The Downtown Design Guidelines do not contain objective standards and as such, are not applicable to the project.

There are many ways in which the proposed project is compatible and compliant with the goals and standards of the Downtown Area Plan.

Figure 7: Rendering of Proposed Project

Building Design

The proposed project is sited and articulated so as to continue the urban building fabric along University Avenue in Berkeley's downtown core area. The project is ideally located for a high-density development as it is located midblock of a major arterial street and walkable to BART, transit, groceries and services. The project will create much needed housing, especially additional affordable housing and will benefit Berkeley by providing a high-quality infill development.

The ground floor design maximizes visual transparency into the residential lobby and locates the back of house spaces towards the rear of the building. The 2nd floor garage façade is designed to be consistent with the street level visual appearance, giving the base of the 23-story building a strong civic scale. The building steps in at the 3rd level, allowing light and air into the residential units. On the 23rd level, the building steps back further to allow a sky garden that is connected to the residential lounge and fitness room.

Sustainable design within the landscape is a guiding principle throughout the project: the use of native plant species, sustainable materials, light colored pavements to mitigate urban heat island gain, maximizing water conservation and meeting or exceeding the City and State's Water Efficient Landscape Ordinance.

The new streetscape will blend seamlessly into the existing pedestrian network and the existing street tree will be protected in place.
The project's usable open space is provided at the roof level at the sky garden. Here, a range of gathering spaces are provided with low green roof plantings and raised metal planters with medium-sized focal feature shrubs. Residents can meander amongst the plantings, gather with friends to enjoy the sweeping views of the East Bay Hills, City, and the San Francisco Bay.

Sustainability

The proposed project will comply with the Berkeley Energy Code (BMC Chapter 19.36) and the Berkeley Green Code (BMC Chapter 19.37), including providing a solar PV system, battery energy storage, electric vehicle charging, and low-carbon concrete requirements.

The proposed project will use Bird Safe Glass on windows up to 75 feet, in compliance with Berkeley's Bird Safe Building Ordinance.

The project site is very well-located for future residents to use sustainable modes of transportation. The proposed project is 0.3 miles from the Downtown Berkeley BART station and is adjacent to multiple AC Transit bus lines, as well as City of Berkeley bicycle routes. There will be minimal vehicle parking provided onsite (29 spaces) and ample bicycle parking. The proposed project will have a Transportation Demand Management (TDM) Program that will provide unlimited local bus passes to each unit and will comply with the TDM requirements in BMC Section 23.322.060.

The building is so close to goods and service that the project expects the majority of trips to be completed by active transportation or public transit modes. With the provision of free bus passes, the TDM Program will provide an additional incentive for future residents to use public transit. There are also two grocery stores nearby in a ½ - 1 mile walking distance. Therefore, the project contributes to Berkeley's Climate Action Plan goals of providing housing in locations close to goods and services, and oriented to use of public- and active-transportation, serving to reduce the City's overall per capita carbon footprint.

5. CEQA OVERVIEW AND LEGISLATIVE CONTEXT

The housing crisis continues to have a significant impact on Californians across the state. The Government Code sections discussed below are state legislative efforts that recognize the severity of California's housing crisis and the difficulties associated with developing new housing at appropriately zoned, transit-oriented, and urbanized locations. These pieces of legislation are applicable to the proposed project:

- California Environmental Quality Act Class 32 Categorial Exemption (CEQA Guideline § 15332)
- Permit Streamlining Act (Gov. Code § 65920 et seq.)
- State Density Bonus Law (Gov. Code § 65915)
- Housing Accountability Act (Gov. Code § 65589.5)
- Housing Crisis Act of 2019 (Gov. Code § 66300)

CEQA, Infill Project

This project is eligible for a categorical exemption from CEQA. Because the proposed project is located in an urbanized area and because it is an infill development project, the CEQA Class 32 "Infill" Categorical Exemption applies.

<u>Class 32 Exemption characteristics:</u>

"(a) The project is consistent with the applicable general plan designation and all applicable general plan policies as well as with applicable zoning designation and regulations.

(b) The proposed development occurs within city limits on a project site of no more than five acres substantially surrounded by urban uses.
(c) The project site has no value as habitat for endangered, rare or threatened species.
(d) Approval of the project would not result in any significant effects relating to traffic, noise, air quality, or water quality.
(e) The site can adequately be served by all required utilities and public services."

This proposed infill project is consistent with the City of Berkeley's objective design and development standards with the use of State Density Bonus Law, so it is subject to the categorical exemption under CEQA. The proposed development occurs within the City of Berkeley, on a site that is 0.28 acres and 100% surrounded by urban uses. The project site is already fully developed with an existing commercial building, so the site has no value for endangered, rare, or threatened species.

In terms of CEQA, this project is environmentally benign as it will not result in any significant traffic, noise, air quality, or water quality impacts. The project will provide minimal (29 spaces) vehicle parking, so will not generate any significant traffic or air quality impacts. There will be residential noise which will not constitute an impact. The proposed project provides a Stormwater Control Plan to protect water quality. The site is on an urbanized parcel that has existing service connections to all required utilities and public services.

Historic Resource Evaluation

The following Historic Resource Evaluation was provided by Caitlin Hibma of Left Coast Architectural History. The subject property is over 40 years old but does not have any significant associations with historically important events or noteworthy historical figures. The historic evaluation found that the property is not historically significant at either the local or State level and therefore does not qualify as an historic resource for purposes of the California Environmental Quality Act (CEQA).

Under the City of Berkeley's Landmarks Preservation Ordinance and its Landmark/Structure of Merit criteria, there is no specific age threshold or criteria. In sum, 2029 University Avenue has no potential cultural, historical, architectural or educational values or importance;

- Is not associated with any cultural or historical period or events;
- Is not a first, last, prototypical or important example of its type;
- Is not contemporary with any nearby landmarks.

Consequently, the property and building at 2029 University Avenue has no potential eligibility as a City of Berkeley Landmark or Structure of Merit.

SB 330/Housing Crisis Act

On December 10, 2024, an SB 330 Preliminary Application was submitted to the City of Berkeley that locked in the standards and fees applicable at the time of submission. The Housing Crisis

Act (Gov. Code § 66300) prohibits a local agency from disapproving, or conditioning approval in a manner that renders infeasible, a housing development project that provides affordable housing. The act also requires that a development project must comply with applicable, objective general plan and zoning standards and criteria that were in effect at the time the application was deemed to be complete. The law also requires the city or county to consider and either approve or disapprove the housing development project within the 5 allowable public hearings under HCA, and consistent with the applicable timelines under the Permit Streamlining Act.

Permit Streamlining Act

The project is required to go through a completeness review under the Permit Streamlining Act ("PSA"), Government Code § 65920 et seq. The PSA imposes several relevant obligations on the City as it conducts its completeness review of the project's application.

First, the City is required to compile lists that include the information required for a complete submittal (Gov Code § 65940 et seq). The City has several checklists and application documents governing what needs to be included in planning applications. Second, Gov Code § 65943 spells out a jurisdiction's obligations after submittal:

> Not later than 30 calendar days after any public agency has received an application for a development project, the agency shall determine in writing whether the application is complete and shall immediately transmit the determination to the applicant for the development project. If the application is determined to be incomplete, the lead agency shall provide the applicant with an exhaustive list of items that were not complete. That list shall be limited to those items actually required on the lead agency's submittal requirement checklist. In any subsequent review of the application determined to be incomplete, the local agency shall not request the applicant to provide any new information that was not stated in the initial list of items that were not complete.

The section above requires a jurisdiction to:

1. Return a completeness determination within 30 days of submittal.
2. An incomplete determination must be exhaustive.
3. A jurisdiction's review must be limited to only those items found on the agency's submittal requirement checklist.
4. Subsequent completeness determinations may not request new information.

Lastly, if the City determines that the application is incomplete, the City is required to "specify those parts of the application which are incomplete and shall indicate the manner in which they can be made complete" (Gov Code § 65943).

Housing Accountability Act

The project is subject to the Housing Accountability Act (Gov. Code § 65589.5) which requires the City of Berkeley to approve the project because it is consistent with all objective standards.

Under the Housing Accountability Act, the City is only permitted to reject a project if it can make findings based on a *preponderance* of evidence that the project would have a significant, unavoidable, and quantifiable impact on "objective, identified written public health or safety standards, policies, or conditions." (Gov. Code §65589.5(j)). The Legislature recently affirmed its expectation that these types of conditions "arise infrequently." (Ch. 243, Stats. 2018, § 1 (adding subdivision (a)(3) to Gov. Code § 65585.5)). Here, there is no evidence, let alone a preponderance of evidence, that the project would have any impact on public health and safety.

The following legislative findings (from Government Code § 65589.5(a)(2)) are instructive of how, and why, the City must interpret and implement these laws:

> California has a housing supply and affordability crisis of historic proportions. The consequences of failing to effectively and aggressively confront this crisis are hurting millions of Californians, robbing future generations of the chance to call California home, stifling economic opportunities for workers and businesses, worsening poverty and homelessness, and undermining the state's environmental and climate objectives…
>
> The Legislature's intent in enacting this section in 1982 and in expanding its provisions since then was to significantly increase the approval and construction of new housing for all economic segments of California's communities by meaningfully and effectively curbing the capability of local governments to deny, reduce the density for, or render infeasible housing development projects and emergency shelters. That intent has not been fulfilled…
>
> It is the policy of the state that this section should be interpreted and implemented in a manner to afford the fullest possible weight to the interest of, and the approval and provision of, housing.

The Housing Accountability Act (Gov. Code § 65589.5) also requires the City of Berkeley to approve the project. The project is protected under the Housing Accountability Act because it complies with the City's objective standards and criteria, as demonstrated in document 009-MSC of this application. The City is only permitted to reject a project under these circumstances if it can make findings based on a preponderance of evidence that the project would have a significant, unavoidable, and quantifiable impact on "objective, identified written public health or safety standards, policies, or conditions." (Gov. Code § 65589.5(j)). The Legislature recently affirmed its expectation that these types of conditions "arise infrequently." (Ch. 243, Stats. 2018, § 1 (adding subdivision (a)(3) to Gov. Code § 65585.5)). Here, there is no evidence, let alone a preponderance of evidence, that the project would have any impact on public health and safety.

A broad range of plaintiffs can sue to enforce the Housing Accountability Act, and the City would bear the burden of proof in any challenge (Gov. Code § 65589.5(k)). As recently

reformed in the 2017 legislative session, the act makes attorney's fees and costs of suit presumptively available to prevailing plaintiffs, requires a minimum fine of $10,000 per housing unit for jurisdictions that fail to comply with the act within 60 days, and authorizes fines to be multiplied by five times if a court concludes that a local jurisdiction acted in bad faith when rejecting a housing development.

6. REQUIRED FINDINGS

This section outlines the proposed project's compliance with the required findings for approval of the requested Use Permits for this project.

1. Use Permit, under BMC §23.204.020(A), to allow multi-family residential building
2. Use Permit, under BMC § 23.204.030(A)(1)(a) to construct new floor area
3. Use Permit, under BMC § 23.326.070(A): Demolition of a Non-Residential Building
4. Administrative Use Permit, under BMC § 23.304.050(A) to construct rooftop architectural elements which exceed the height limit for the district

Use Permit Findings

1. Use Permit, under BMC § 23.204.020(A), to allow a multi-family residential building

Table 23.204-1: Allowed Uses in the Commercial Districts.

- Multi-Family Residential: UP(PH)

Response: The project will replace the existing underutilized commercial building with 240 new units that have a modern and sustainable design. The efficient project design will offer 280 bedrooms to help meet the demand for student-oriented and downtown-adjacent housing. The housing crisis is felt acutely here in Berkeley, with people paying extremely high rents to be able to live near campus or downtown because there are so few options available. The project at 2029 University Avenue will be able to offer 18 of the proposed units as affordable for very low-income households earning less than 50% of AMI and 18 units at moderate income households. This project will supply some of this badly needed housing at market rate and below market rate, offering amenities tailored to the downtown lifestyle.

2. Use Permit, under BMC § 23.204.030(A)(1)(a) to construct new floor area

Table 23.204-2: New Floor Area Permit Requirements

- C-DMU District, over 10,000 sq. ft. or more = UP(PH)

Response: Because this Use Permit does not have any objective standards in the required findings, the density bonus project assumes the Use Permit to construct new floor area. The construction, establishment, maintenance, and operation of the proposed project will not be detrimental to the health, safety, peace, morals, comfort, or general welfare of the neighborhood or the City as a whole. The project site is 12,385 SF and currently contains a 9,401 SF commercial building. The proposed project has 190,878 gross square feet and will significantly increase the intensity of development at this site by providing 240 units.

5. Use Permit, under BMC § 23.326.070(A): Demolition of a Non-Residential Building

A. Main Non-Residential Buildings. A main building used for non-residential purposes may be demolished with a Use Permit.

D. *Findings.* A Use Permit or an AUP for demolition of a non-residential building or structure may be approved only if the ZAB or the Zoning Officer finds that:

1. The demolition will not be materially detrimental to the commercial needs and public interest of any affected neighborhood or the City of Berkeley; and
2. The demolition:
   (a) Is required to allow a proposed new building or other proposed new use;
   (b) Will remove a building which is unusable for activities which are compatible with the purposes of the district in which it is located or which is infeasible to modify for such uses;
   (c) Will remove a structure which represents an inhabitable attractive nuisance to the public; or
   (d) Is required for the furtherance of specific plans or projects sponsored by the City of Berkeley or other local district or authority upon a demonstration that it is infeasible to obtain prior or concurrent approval for the new construction or new use which is contemplated by such specific plans or projects and that adhering to such a requirement would threaten the viability of the plan or project.

Response: The demolition of this existing commercial building is necessary to allow the proposed new building to be constructed. The demolition of the existing two-story, 12,385 SF building will not be materially detrimental to the commercial needs and public interest of the affected neighborhood. In fact, an intention of the Downtown Mixed-Use District (C-DMU) is to implement the vision and goals of the Downtown Area Plan including environmental sustainability, urban design, and increase housing stock including affordable housing. (BMC § 23.204.130(A)) Though the existing property is a two-story building, it is an underutilized parcel with multiple vacant commercial tenant spaces. It is not a historically significant and will be replaced by a multi-family development with 240 dwelling units containing a total of 280 bedrooms.

The proposed project is both compatible with the zoning district's intent and will continue to maintain the present street frontage of the district. The proposed project will not interfere with the continuity of streetscape, and the design of the building will maintain the continuity of building facades along University Avenue. This is a true infill development project, which will redevelop an underutilized parcel containing a two-story, partially vacant commercial building into a vibrant multi-family residential address with an attractive pedestrian atmosphere.

6. Administrative Use Permit, under BMC § 23.304.050(A) to construct rooftop architectural elements which exceed the height limit for the district.

Response: Because this Administrative Use Permit does not have any required findings, the density bonus project assumes the AUP to construct rooftop architectural elements that exceed the C-DMU zone height limit.

Required Findings for Use Permits in the C-DMU Zone

E. *Permit Findings.* To approve an AUP or Use Permit for a project in the C-DMU district, the review authority must make the findings in Section 23.406.040 (Use Permits) and find that the proposed use or structure:

1. Is compatible with the purposes of the district;
2. Encourages and maintains the present street frontage of the district;
3. Does not interfere with the continuity of retail or compatible service facilities at the ground level;
4. Does not interrupt a continuous wall of building facades;
5. Is compatible in design and character with the district and the adjacent residential neighborhoods;
6. Does not generate traffic or parking demand significantly beyond the capacity of the district or significantly increase impacts on adjacent residential neighborhoods; and
7. Complies with the Southside Plan's adopted Mitigation Monitoring Program (MMP)

Response: The proposed project meets all the objective standards of the required findings for approving a Use Permit in the C-DMU zone. This SB 330 Housing Project is not subject to standards that are not objective. Items 1 and 5 are not objective standards, however the project does comply with them. Surrounding land uses include other multi-family residential developments of similar scale to the proposed project. The project is located within the C-DMU zone, which the City of Berkeley envisioned to support dense housing development near regional transit, shops, and amenities that the Downtown and campus areas provide.

The proposed project is both compatible with the zoning district's intent and will continue to maintain the present street frontage of the district. The proposed project will not interfere with the continuity of streetscape at the ground level, and the design of the building will maintain the continuity of facades along University Avenue.

This infill project is especially sustainable in its provision of housing opportunities so near to services and public transportation. The project is near the Downtown Berkeley BART Station and multiple AC Transit lines on University Avenue. Providing dense housing in close proximity to regional transit, bicycle routes, UC Berkeley campus, shops, and services will reduce vehicle miles traveled, air quality and greenhouse gas emissions impacts of the future residents.

The proposed project is not anticipated to generate significant traffic or parking demand because it is located in the City of Berkeley's Low Vehicle-Miles Traveled (VMT) Area. This Low VMT area includes the University Avenue commercial corridor because the VMTs per resident are an average of 15% less than the rest of the Bay Area. In addition, the proposed project will have a Transportation Demand Management Program. Future residents will not be eligible for

Residential Parking Permits (RPP). The proposed project will comply with all objective standards in the Downtown Area Plan's adopted Mitigation Monitoring Program (MMP). As a result, the project would not be materially detrimental to the housing needs or public interest of the affected neighborhood and the City of Berkeley.

7. COMMUNITY OUTREACH

A neighborhood meeting was held on December 13, 2024 at 5:30PM. The meeting was held on Zoom. Nine people joined the meeting, five of which were from the project team and the other four from the general public. The project architect presented the project via a power point presentation, and one member of the public asked questions at the conclusion of the presentation. The questions were from the owner of Red Tomato Pizza located at 2017 University Avenue. His questions were regarding traffic control during construction. The team answered his questions and outlined the standard Conditions of Approval that are part of the Use Permit application approval.

8. PROJECT TEAM

Developer:
Laconia Development, LLC
1981 North Broadway, Suite 350
Walnut Creek, CA 94596
sheaton@laconiallc.com
925-937-4111

Architect:
Stackhouse, De La Pena, Trachtenberg Architects
2421 Fourth Street
Berkeley, CA 94710
isaiah@SDTacrch.com
510-649-1414

Planning Consultant:
Rhoades Planning Group
2140 Shattuck Avenue, Suite 705, Berkeley CA, 94704
mia@rhoadesplanninggroup.com
510.545.4341

RhoadesPlanningGroup

4. Anti-Discriminatory House Statement

1. Does the applicant or sponsor, including the applicant or sponsor's parent company, subsidiary, or any other business or entity with an ownership share of at least 30% of the applicant's company, engage in the business of developing real estate, owning properties, or leasing or selling individual dwelling units in states or jurisdictions outside of California?
   Yes

2. If the answer to (1) is yes, which?
   Washington State, Hawaii

3. If the answer to (1) is yes, does the applicant or sponsor, as defined in (1), have policies in individual states that prohibit discrimination based on sexual orientation, gender identity, and/or gender expression in the sale, lease, or financing of any dwelling units enforced on every property in the state or states where the applicant or sponsor has an ownership or financial interest?
   Laconia always hires 3rd party property management companies who practice equal housing opportunity policies.

4. If the answer to (1) is yes, does the applicant or sponsor, as defined in (1), have a national policy that prohibits discrimination based on sexual orientation and gender identity in the sale, lease, or financing of any dwelling units enforced on every property in the United States where the applicant or sponsor has an ownership or financial interest in property?
   Please see answer to (3)

5. If the answer to (3) or (4) is yes, please provide a copy of that policy or policies as part of this application.
   Please see the link below to the equal housing policies for Greystar, the property management company we plan to work with at 2029 University Avenue.

   https://www.greystar.com/fair-housing-statement

APPLICATION CITY OF BERKELEY **LAND USE PLANNING**

AFFORDABLE HOUSING COMPLIANCE PLAN

planning@berkeleyca.gov • Phone (510) 981-7410, TDD (510) 981-7450

Planning and Development
1947 Center St, 2nd Floor
Berkeley, CA 94704

Affordable Housing Requirements

BERKELEY MUNICIPAL CODE CHAPTER 23.328

Berkeley Municipal Code (BMC) Chapter 23.328, Inclusionary Housing, requires Housing Development Projects[1] with more than 5,000 square feet of residential unit floor area to include at least 20 percent of the Residential Units[2] as permanently affordable units. All affordable units provided in the project will be established and monitored within the City's Below Market Rate (BMR) housing program, and are referred to as BMR Units. The housing development project must provide one of the following to comply with the City's Inclusionary Housing regulations:

A. Requirement to construct BMR units on-site

B. Option to pay an In-Lieu Fee

C. Combination of on-site BMR units and In-Lieu Fee

D. Other options allowed by the Chapter

Each option is described in more detail below.

A. REQUIREMENT TO CONSTRUCT AFFORDABLE UNITS

Projects must provide 20 percent of the total residential units as on-site BMR units. BMR units must have the same proportion of bedroom counts (except no affordable unit can have more than three bedrooms) and average unit size as the market rate units. BMR units must be reasonably dispersed throughout the project, be comparable to market-rate units in quality, and have access to the same amenities and common areas as market-rate units.

B. OPTION TO PAY AN IN-LIEU FEE

Applicants have the option to pay an In-Lieu Fee instead of providing the required BMR units.
The In-Lieu Fee applies to the residential unit floor area within the project (base project only if utilizing State Density Bonus provisions). The fee[3] is assessed on a square-foot basis according to the schedule listed in the table. The full fee must be paid prior to obtaining the Certificate of Occupancy, or, if a Certificate of Occupancy is not required, prior to the initial occupancy of the project. The fee is automatically adjusted every two years, beginning July 1, 2025, based on changes to the California Construction Cost Index.

Affordable Housing In-Lieu Fee Schedule

SQUARE FEET OF RESIDENTIAL UNIT FLOOR AREA	FEE PER SQUARE FOOT *(April 1, 2023 – June 30, 2025)*
12,000 square feet or more	$56.25
11,000-11,999 square feet	$53.75
10,000-10,999 square feet	$51.25
9,000-9,999 square feet	$48.75
8,000-8,999 square feet	$46.25
7,000-7,999 square feet	$43.75
6,000-6,999 square feet	$41.25
5,000-5,999 square feet	$38.75

NOTES

[1] **HOUSING DEVELOPMENT PROJECT** means a development project, including a Mixed-Use Residential project **(as defined in 23.502.020(M)(13)**, involving the new construction of at least one Residential Unit. Projects with one or more buildings or projects including multiple contiguous parcels under common ownership or control shall be considered as a sole Housing Development Project and not as individual projects **(BMC 23.328.020(E))**.

[2] **RESIDENTIAL UNIT** means any Dwelling Unit, any Live/Work Unit, or any bedroom of a Group Living Accommodation (GLA) except a GLA in a University-recognized fraternity, sorority or co-op; provided, however, that for purposes of this Chapter, "Residential Unit" shall not include any Accessory Dwelling Unit or Junior Accessory Dwelling Unit **(BMC 23.328.020(I))**.

[3] Resolution 70,698-N.S.

Planning and Development
1947 Center St, 2nd Floor
Berkeley, CA 94704

APPLICATION CITY OF BERKELEY **LAND USE PLANNING**

AFFORDABLE HOUSING COMPLIANCE PLAN

planning@berkeleyca.gov • Phone **(510) 981-7410,** TDD **(510) 981-7450**

C. COMBINATION OF BMR UNITS AND IN-LIEU FEE

Projects may provide less than the required 20 percent total residential units as on-site BMR units by paying a pro-rated In-Lieu Fee based on the schedule above. The fee amount per square foot is based on the total residential unit floor area of the project.

Formula to calculate the pro-rated in-lieu fee:

The Fee Per Square Foot *multiplied by* the **Total Residential Unit Floor Area** of a Housing Development Project, *multiplied by* the **Percentage of the Applicable Requirement Remaining** after accounting for any on-site Affordable Units provided.

For projects that utilize a State Density Bonus, only the base project is used in the pro-rated fee. Formula to determine the Base Project Residential Unit Floor Area:

The Final Residential Unit Floor Area (for the whole project) *divided by* **One** *plus* **the Density Bonus percentage taken. (Final Project Residential Unit Floor Area/(1+DB%))**

D. OTHER OPTIONS ALLOWED BY BMC CHAPTER 23.328 – APPROVED AT THE CITY'S DISCRETION

Applicants may elect to fulfill the requirement to construct affordable housing via one of the options below. Unlike options A through C above, these options are approved at the City's discretion.

Alternative Unit Size Mix

In lieu of providing 20 percent of total residential units as on-site BMR units, an Applicant may propose an alternative mix of two-bedroom and/or three-bedroom BMR unit-types that comprise at least 20 percent of the residential unit floor area in the project.

Option to Dedicate Land

Affordable Housing requirements may be satisfied by dedicating land instead of constructing BMR units within the Housing Development Project if all the following criteria are met:

- The site is suitable for development of the Affordable Units
- Infrastructure to serve the dedicated site, including, but not limited to, streets and public utilities, are available at the property line and have adequate capacity to serve the maximum allowable residential density permitted under zoning regulations
- The site has been evaluated for the presence of hazardous materials
- The value of the site upon the date of the dedication is equal to or greater than the In-Lieu Fee that would otherwise be required.

APPLICATION CITY OF BERKELEY **LAND USE PLANNING**

AFFORDABLE HOUSING COMPLIANCE PLAN

Affordable Housing Compliance Plan Form

You are required to submit an Affordable Housing Compliance Plan (AHCP) for Housing Development Projects[4] that are subject to the affordable housing requirements of BMC Chapter 23.328, Inclusionary Housing. The AHCP is an enforceable commitment that identifies the number and type of affordable, or Below Market rate (BMR) units, the amount of In-Lieu Fees, and/or the parcels of land (or portions thereof) that will be provided and/or paid by the applicant to comply with those requirements.

The Department of Planning and Development's Land Use Division and the Department of Health, Housing, and Community Services use the information from this form and the related sheets to confirm which provisions of the City's affordable housing requirements apply to your project, and if the project complies.

Please complete the entire form. If a section doesn't apply, enter "n/a." If selecting the option to provide an alternative unit size mix or option to dedicate land, please complete the entire AHCP form and staff will contact you to discuss approval for these discretionary options.

You may be asked to revise this form to reflect the approved project during the permit review process and/or required plan sheets.

The Preliminary AHCP is required with a Zoning Permit or Zoning Certificate application. It is intended to provide estimates to the Applicant and City, and inform conditions of approval on discretionary zoning permits. See the **applicable pre-application and/or zoning submittal requirements** to determine if a Preliminary AHCP is needed for your project.

The Final AHCP is required with the first building permit application for construction, and will include the total fee amount due for projects electing to pay an In-Lieu Fee. The In-Lieu Fee can be paid any time prior to the issuance of the project's Certificate of Occupancy or Temporary Certificate of Occupancy (as applicable).

INDICATE AFFORDABLE HOUSING COMPLIANCE PLAN (AHCP) TYPE (CHECK ONE)

Preliminary Affordable Housing Requirements (Land Use Entitlement)

Final Affordable Housing Requirements (Building Permit)

---

1. PROJECT AND APPLICANT INFORMATION

Project Name:

Project Address:

Zoning Project Number:

Building Permit Number (Final AHCP only):

Applicant Name:

Applicant Email:

NOTES

[4] **HOUSING DEVELOPMENT PROJECT** means a development project, including a Mixed-Use Residential project **(as defined in 23.502.020(M)(13)**, involving the new construction of at least one Residential Unit. Projects with one or more buildings or projects including multiple contiguous parcels under common ownership or control shall be considered as a sole Housing Development Project and not as individual projects **(BMC 23.328.020(E))**.

APPLICATION CITY OF BERKELEY **LAND USE PLANNING**

AFFORDABLE HOUSING COMPLIANCE PLAN

2. PROJECT SUMMARY INFORMATION –
THIS INFORMATION IS USED TO ESTIMATE THE TOTAL NUMBER OF REQUIRED BMR UNITS

Does the project use Density Bonus?

YES **NO**

Total Density Bonus Units

Does the Demolition Ordinance (BMC 23.326) apply to the project?

YES **NO**

Total units to be demolished

Total affordable replacement units required

(separate calculation required, Gov. Code §65589.5)

Total units replaced (affordable and market-rate)

A **Total Residential Unit Floor Area[5] (square feet)**
(Entire proposed project)

B **Total Residential Units**
(Base Project only for density bonus projects)

C **Total BMR Units required (20% of B)**

D **Total BMR Units Proposed**

50% AMI (Very-Low Income)

80% AMI (Lower Income)

TOTAL BMR Units

E **Other Compliance Option**
(alternative unit size mix or option to dedicate land)

YES **NO**

Indicate Project Type (Check One) **Ownership** **Rental**

3. PLEASE INDICATE HOW THE PROJECT WILL FULFILL THE AFFORDABLE HOUSING REQUIREMENTS

3.A. PROVISION OF ON-SITE

The following provisions apply:

- BMR units cannot exceed three bedrooms
- At least 50 percent of the required Affordable Units in the Housing Development Project must be designated as affordable to Very-Low Income Households (round up for fractional numbers).
    - Up to a maximum requirement of 10 percent of the total units in the Housing Development Project if the project provides more Affordable Units than are required by BMC Chapter 23.328

Please complete the table by noting the number of units in each category.

PROJECT UNIT TYPES AND AFFORDABILITY LEVELS

Unit Type	Market Rate	Very-Low Income Affordable (50% AMI)	Moderate-Income Affordable (80-120% AMI)	TOTAL
Studio				
One Bedroom				
Two Bedroom				
Three Bedroom				
Four Bedroom				
Five Bedroom				
TOTAL				

[5] See BMC 23.328.020 Definitions

APPLICATION CITY OF BERKELEY **LAND USE PLANNING**

AFFORDABLE HOUSING COMPLIANCE PLAN

3.B. OPTION TO PAY AN IN-LIEU FEE

Housing Development Projects may provide less than the required number of on-site BMR units and pay a proportionately reduced In-Lieu Fee, calculated as follows:

The Fee Per Square Foot
multiplied by
the **Total Residential Unit Floor Area**
of a Housing Development Project,
multiplied by
the **Percentage of the Applicable Requirement Remaining** after accounting for any on-site Affordable Units provided.

Projects that do not provide any Affordable Units on-site will have an applicable requirement multiplier of one.

The in-lieu fee for Density Bonus Projects is calculated using the base project residential unit floor area only:

The Base Project Residential Unit Floor Area (BP RUFA)
is equal to:
the Final Residential Unit Floor Area (FP RUFA)
divided by
One plus the Density Bonus percentage taken (DB %)

BP RUFA = FP RUFA / (1+DB%)

AFFORDABLE HOUSING FEE DUE

Per Square Foot Fee
based on Total Residential Unit Floor Area, see Fee Schedule on Page 1) (Base Project only for density bonus projects)

X

Total Residential Unit Floor Area (square feet)
(Base Project only for density bonus projects)

X

In Lieu Fee percentage calculation*:
(Affordable Units required – affordable units provided) / Affordable Units required)

(*projects that provide no on-site Affordable Units have a multiplier of 1)

TOTAL FEE DUE

EXAMPLE CALCULATIONS:
50,000 square foot 100-unit project providing 15 Affordable Units

A **Total Residential Unit Floor Area[5] (square feet)**
RUFA (Base Project RUFA only for density projects)
50,000 square feet

B **Total Residential Units**
(Base Project only for density bonus projects)
100

C **Total BMR Units required (20% of B)**
20

D **Total BMR Units Proposed**

50% AMI (Very-Low Income)	8
80% AMI (Lower Income)	7
TOTAL BMR Units	15

Per Square Foot Fee
based on Total Residential Unit Floor Area
(Base Project only for density bonus projects)
$56.25

X

Total Residential Unit Floor Area (square feet)
(Base Project only for density bonus projects)
50,000 square feet

X

In Lieu Fee percentage calculation*:
(Affordable Units required – affordable units provided) / Affordable Units required)

(*projects that provide no on-site Affordable Units have a multiplier of 1)
25%
((20-15)/20 = 0.25)

TOTAL FEE DUE
$703,125

[5] See BMC 23.328.020 Definitions

APPLICATION CITY OF BERKELEY **LAND USE PLANNING**

AFFORDABLE HOUSING COMPLIANCE PLAN

SECTION 4 REQUIRED PLAN SHEETS (LAND USE ENTITLEMENT PLANS AND BUILDING PERMIT PLANS)

REQUIRED AHCP PLAN SHEETS

In addition to completing this form, the land use entitlement and building permit plans for your housing development project must demonstrate compliance with the applicable affordable housing provisions. If your project includes a discretionary zoning permit, the entitlement plans must include a Preliminary AHCP plan sheet(s), and all building permits for construction must include a Final AHCP plan sheet(s).

What needs to be in the plans to demonstrate compliance with the City's affordable housing regulations?

The applicable AHCP plan sheets with the applicable information (listed below) must be in sequential pages near the beginning of your plan set and labeled as "Preliminary or Final Affordable Housing Compliance Plan Sheet." Having this information together in the plans will make locating the information easier during project and plan review, and provide transparency to the public. A sample plan set page is attached for reference (see Exhibit A). You will receive corrections from your zoning reviewer if information is not displayed properly in the plan set.

ALL PROJECTS: APPLICABILITY AND REQUIREMENTS OF BMC CHAPTER 23.328 INCLUSIONARY HOUSING

- Residential unit floor area diagrams* showing the floor area that is included and excluded from calculation. Diagrams must be consistent with and separate from the architectural floor plans and include:
  - Schematic diagrams of each floor or level, including mezzanines
  - Indicate floor area by use with shading, color, and/or callouts
  - Dimension all areas of the project that qualify as residential unit floor area, and provide the square footage of each area
  - Tabulation of the total residential unit floor area according to the diagrams
- Calculation of the number of required and proposed BMR units (Base Project only for density bonus)
- Calculation of 100% In-Lieu fee (provide even if on-site units are proposed)

* Diagrams should reflect the whole project (base and bonus), and provide a calculation of the Base Project Residential Unit Floor Area (RUFA) for projects that utilize state density bonus. *(See page 5)*

ON-SITE BELOW MARKET RATE (BMR) UNITS (ALL OR COMBINATION)

Any on-site BMR units
(BMC 23.328.030(A) Requirement to Construct Affordable Units

- Unit summary table by floor of BMR and market-rate units, with bedroom counts
- Alternate mix of unit types, if applicable
  - Calculations for 20 percent of residential unit floor area (must be a mix of affordable units that are either two- or three-bedrooms)

IN-LIEU FEE (ALL OR COMBINATION)

Payment in-lieu of providing some or all required affordable units on-site (BMC Section 23.328.030(B) Option to Pay In-Lieu)

In-Lieu Fee per Resolution No. 70,698-N.S. calculated as follows: the fee per square foot multiplied by the total Residential Unit Floor Area of a Housing Development Project, multiplied by the percentage of the applicable requirement remaining after accounting for any on-site Affordable Units provided. Projects that do not provide any Affordable Units on-site will have an applicable requirement multiplier of one. *(See page 5)*

The In-Lieu Fee per square foot is based on the residential unit floor area of the project (base project only if utilizing State Density Bonus provisions). *(See page 5)*

STAFF ADMINISTRATION USE ONLY

This Affordable Housing Compliance Plan (AHCP) is certified in compliance with BMC Chapter 23.328, Inclusionary Housing.

LAND USE
Preliminary/Final AHCP
Name, Title:

Signature: Date:

HHCS
Preliminary/Final AHCP
Regulatory Agreement executed (due prior to issuance of first building permit for construction:
Yes No Not Applicable

In Lieu Fee payment complete (due prior to first occupancy):
Yes No Not Applicable

Name, Title:

Signature: Date:

APPLICATION CITY OF BERKELEY **LAND USE PLANNING**

AFFORDABLE HOUSING COMPLIANCE PLAN

EXAMPLE OF AN AFFORDABLE HOUSING COMPLIANCE PLAN SHEET

Example Affordable Housing Compliance Plan Sheet / Residential Unit Floor Area Diagrams / Calculations*

Affordable Housing requirements:

Total number of residential units in the example project: 17 (DU + L/W + GLA)
Total RUFA in the example project: 15, 375 sq. ft.

Option I: Providing the required number of BMR units (No in-lieu fee)
Total number of affordable units (VLI or LI): 4 (20% X 17 units = 3.4 Rounded up to 4)

Option II: Providing full in-lieu payment
15, 375 sq. ft. (RUFA) X $56.25= $864,843.75

Option III: Providing a combination of BMR units and in-lieu fee
((Required BMRs – Number of BMRs provided)/Total number of BMRS required) = X%
X% x (Total RUFA sq. ft.) = Y sq. ft.
Y sq. ft. X $56.25= $Z (Total In-Lieu fee required)

*For reference and illustrative purposes only

Affordable Housing
Compliance Plan Sheet

VIEW ALONG UNIVERSITY

VICINITY MAP

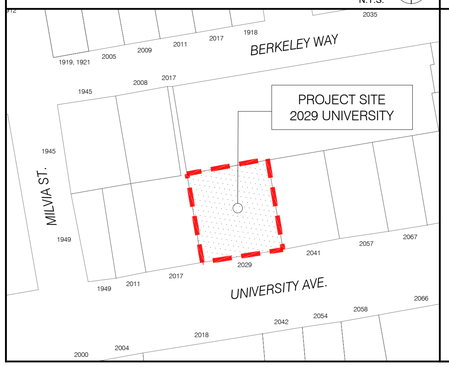

PROJECT DIRECTORY

OWNER/APPLICANT:
Laconia Development LLC
1981 North Broadway, Suite 350
Walnut Creek, CA 94596
www.laconiallc.com
(925) 937-4111

Rhoades Planning Group
2140 Shattuck Ave. Suite 705
Berkeley, CA 94704
(510) 545-4341
c/o: mia@rhoadesplanninggroup.com

ARCHITECT:
ISAIAH STACKHOUSE, PRINCIPAL
STACKHOUSE | DE LA PEÑA | TRACHTENBERG ARCHITECTS
2421 FOURTH STREET
BERKELEY, CA 94710
510.649.1414
www.trachtenbergarch.com

LANDSCAPE ARCHITECT:
JETT Landscape Architecture + Design
2 Orinda Theatre Square Suite 218
Orinda, CA 94563
(925) 254-5422
https://jett.land/

CIVIL ENGINEER:
BKF ENGINEERS
2100 FRANKLIN STREET, SUITE 4C
OAKLAND, CA 94612
(510) 899-7300
www.bkf.com

PROJECT DESCRIPTION

PROJECT ADDRESS: 2029 University Ave. Berkeley, CA 94704 (APN: 57-2053-8-1)

SCOPE OF WORK:

THIS IS A ZONING APPLICATION FOR A HOUSING DEVELOPMENT, WHICH VESTS RIGHTS UNDER ZONING APPLICABLE AS OF THE SUBMITTAL DATE PER CALIFORNIA GOVERNMENT CODE SECTION 65941.1. THE PROJECT IS THE CONSTRUCTION OF A NEW 23-STORY (256'-0"), 240-UNIT HOUSING DEVELOPMENT WITH 190,878 SF OF NEW RESIDENTIAL USE AND PARKING GARAGE FOR UP TO 29 SPACES. THE PROJECT INCLUDES REMOVAL OF EXISTING NON-LANDMARKED 2-STORY COMMERCIAL STRUCTURE AND SURFACE PARKING. 15% (18 UNITS) OF THE BASE UNITS WILL BE AFFORDABLE TO VERY-LOW-INCOME HOUSEHOLDS, AND 15% (18 UNITS) OF THE BASE UNITS WILL BE AFFORDABLE TO MODERATE INCOME HOUSEHOLDS, MAKING THE PROJECT ELIGIBLE FOR A 100% DENSITY BONUS, WAIVERS, AND UP TO 3 CONCESSIONS AS A STATE DENSITY BONUS LAW DEVELOPMENT PER CALIFORNIA GOVERNMENT CODE § 65915.

THE PROPOSED PROJECT WILL COMPLY WITH THE BERKELEY ENERGY CODE (BMC CHAPTER 19.36) AND THE BERKELEY GREEN CODE (BMC CHAPTER 19.37), INCLUDING PROVIDING A SOLAR PV SYSTEM, BATTERY ENERGY STORAGE, ELECTRIC VEHICLE CHARGING, AND LOW-CARBON CONCRETE REQUIREMENTS

ZONING CODE SUMMARY

(BASED ON THE BERKELEY MUNICIPAL ZONING CODE)

ZONING: C-DMU OUTER CORE

SEE SHEET A0.1 FOR COMPLETE ZONING DATA

DRAWING LIST

SHEET NO. & TITLE

ARCHITECTURAL				LANDSCAPE	
A0.0	GENERAL INFORMATION	A3.1	BUILDING ELEVATIONS	L1.01	LANDSCAPE PLAN - GROUND LEVEL
A0.1	ZONING INFORMATION & DIAGRAMS	A3.2	BUILDING ELEVATIONS	L1.02	LANDSCAPE PLAN - PODIUM LEVEL
A0.2	PRELIMINARY AHCP DIAGRAMS	A3.3	BUILDING ELEVATIONS	L1.03	LANDSCAPE PLAN - ROOF DECK
A0.3	DENSITY BONUS DIAGRAMS	A3.4	BUILDING ELEVATIONS	L2.01	PRECEDENT IMAGES
A0.4A	SHADOW STUDIES	A3.5	STREET STRIP ELEVATIONS	L3.01	PLANT IMAGES, NOTES & CALCULATIONS
A0.4B	SHADOW STUDIES	A3.6	PHOTO MATCH PERSPECTIVES	L4.01	PLANTING PLAN - GROUND FLOOR
A0.4C	SHADOW STUDIES	A3.7	RENDERINGS	L4.02	PLANTING PLAN - PODIUM LEVEL
A0.5	SITE CONTEXT PHOTOS	A3.8	RENDERINGS	L4.03	PLANTING PLAN - ROOF DECK
A0.6	VICINITY MAP	A3.9	RENDERINGS	L5.01	IRRIGATION PLAN - GROUND FLOOR
A1.0	EXISTING SITE PLAN	A3.10	RENDERINGS	L5.02	IRRIGATION PLAN - PODIUM LEVEL
A1.1	SURVEY	MAT	MATERIAL PALETTE	L5.03	IRRIGATION PLAN - ROOF DECK
A2.0	FLOOR PLANS	A4.1	SECTIONS		
A2.1	FLOOR PLANS				
A2.2	FLOOR PLANS	CIVIL			
A2.3	FLOOR PLANS	C1.0	PRELIMINARY GRADING AND DRAINAGE PLAN		
A2.4	FLOOR PLANS	C2.0	PRELIMINARY STORMWATER CONTROL PLAN		
A2.5	FLOOR PLANS				
A2.6	ROOF PLAN				

STACKHOUSE
DE LA PEÑA
TRACHTENBERG
ARCHITECTS

2421 Fourth Street
Berkeley, California 94710
510.649.1414
www.TrachtenbergArch.com

LICENSED ARCHITECT
DAVID TRACHTENBERG
C20926
4/30/20 25
RENEWAL DATE
STATE OF CALIFORNIA

2029 UNIVERSITY APARTMENTS

2029 University Ave
Berkeley, CA

12.10.2024 SB 330 SUBMISSION
12.19.2024 ZONING SUBMISSION

ALL DRAWINGS AND WRITTEN MATERIAL APPEARING HEREIN CONSTITUTE ORIGINAL AND UNPUBLISHED WORK OF THE ARCHITECT AND MAY NOT BE DUPLICATED, USED OR DISCLOSED WITHOUT WRITTEN CONSENT OF TRACHTENBERG ARCHITECTS.

JOB: 2327

SHEET:

GENERAL INFORMATION

A0.0

Xref \P:\NK\VMM\G - Titleblock 2R e3E.dwg

ZONING CODE DATA

ZONING SUMMARY TABLE

	BASE ZONING ALLOWABLE / REQUIRED	ALLOWABLE W/ UP OR AUP MODIFICATION	PROPOSED W/DENSITY BONUS	ZONING COMPLIANCE
ZONING	C-DMU Outer Core			COMPLIES
TOTAL LOT SIZE (SQ. FT.)	12,385			COMPLIES
TOTAL LOT SIZE (ACRES)	0.28			COMPLIES
FLOOR AREA RATIO (FAR)	NA	NA	15.41	COMPLIES
DWELLING UNITS (SEE TABLE)	NA	NA	240	COMPLIES
RESIDENTIAL BEDROOMS	NA	NA	280	COMPLIES
HEIGHT - FEET	60'-0"	75'-0"	256'-0"	COMPLIES W/ SDB WAIVER
HEIGHT - STORIES	NA	NA	23	COMPLIES
LOT COVERAGE	NA	NA	91%	COMPLIES
SETBACK - FRONT (UNIVERSITY) (SEE TABLE)	0'-15'	0'	SEE TABLE	COMPLIES W/ UP
SETBACK - INTERIOR SIDE (SEE TABLE)	0'-15'	0	SEE TABLE	COMPLIES W/ UP
SETBACK - REAR (SEE TABLE)	0'-15'	0	SEE TABLE	COMPLIES W/ UP
SETBACK - MAX. DIMENSION ABOVE 120'	120'	120'	138'-11"	COMPLIES W/ SDB WAIVER
RESIDENTIAL PARKING (SEE TABLE)	0	0	29	COMPLIES
COMMERCIAL PARKING (SEE TABLE)	NA	NA	0	COMPLIES
RES. BIKE PARKING LONG TERM (SEE TABLE)	94	94	176	COMPLIES
RES. BIKE PARKING SHORT TERM (SEE TABLE)	7	7	8	COMPLIES
COM. BIKE PARKING SHORT TERM (SEE TABLE)	NA	NA	0	COMPLIES
RESIDENTIAL OPEN SPACE (SEE TABLE)	19200	19200	1048	COMPLIES W/ SDB WAIVER
COMMERCIAL PRIVATELY OWNED OPEN SPACE	NA	NA	NA	COMPLIES

PARKING CALCULATIONS

	QNTY	CARS	PER	REQ'D	PROVIDED
RESIDENTIAL (none per Table 23.322-2)	240	0	0	0	29

BICYCLE PARKING CALCULATIONS

	QNTY	BIKES	PER	REQ'D	PROVIDED
RESIDENTIAL (LONG TERM) (PER BEDROOM)	280	1	3	94	176
RESIDENTIAL (SHORT TERM) (PER BEDROOM)	280	1	40	7	10

SETBACKS TABLE

	BASE ZONING ALLOWABLE / REQUIRED	ALLOWABLE W/ UP OR AUP MODIFICATION	PROPOSED W/DENSITY BONUS	ZONING COMPLIANCE
SETBACK - FRONT (UNIVERSITY)				
0'-20'	0'	0'	0' TO 3'	COMPLIES
21'-75'	0'	0'	0' TO 1'-4"	COMPLIES
76'-120'	15'	0'	0' TO 1'-4"	COMPLIES W/ UP
> 120'	15'	0'	0' TO 27'-7"	COMPLIES W/ UP
SETBACK - INTERIOR SIDE (<65' FROM FRONT)				
0'-20'	0'	0'	8'-10"	COMPLIES
21'-75'	0'	0'	8'-10" TO 10'-2"	COMPLIES
76'-120'	5'	0'	8'-10" TO 10'-2"	COMPLIES
> 120'	15'	0'	8'-10" TO 31'	COMPLIES W/ UP
SETBACK - INTERIOR SIDE (>65' FROM FRONT)				
0'-20'	0'	0'	8'-10"	COMPLIES
21'-75'	5'	0'	8'-10" TO 10'-2"	COMPLIES
76'-120'	15'	0'	8'-10" TO 10'-2"	COMPLIES W/ UP
> 120'	15'	0'	8'-10" TO 15'	COMPLIES W/ UP
SETBACK - REAR				
0'-20'	0'	0'	6"	COMPLIES
21'-75'	5'	0'	9'-2" TO 10'-8	COMPLIES
76'-120'	15'	0'	9'-2" TO 10'-8	COMPLIES W/ UP
> 120'	15'	0'	10' TO 10'-11"	COMPLIES W/ UP
MAX. WIDTH DIMENSION ABOVE 120'	120'	120'	138'-11"	COMPLIES W/ SDB WAIVER

OPEN SPACE CALCULATIONS

	UNITS	SF / UNIT	TOTAL REQ'D	MODIFICATION	TOTAL PROVIDED	ROOF TOP DECK
RESIDENTIAL UNITS	240	80	19,200	18,152	1,048	1,048
	Landscape	40%	7,680	7,359	321	

ROOFTOP ARCHITECTURAL ELEMENTS CALCS

	ALLOWABLE	PROPOSED
AVERAGE AREA OF FLOORS		8,483
AREA OF ROOFTOP ARCH. ELEMENTS	1,272	1,066
% AREA OF ROOFTOP ARCH. FEATURES	15.0%	12.6%

AREA TABLE

	RESIDENTIAL
LEVEL 23	6,035
LEVEL 22	8,698
LEVEL 21	8,698
LEVEL 20	8,698
LEVEL 19	8,698
LEVEL 18	8,698
LEVEL 17	8,698
LEVEL 16	8,698
LEVEL 15	8,698
LEVEL 14	8,698
LEVEL 13	8,698
LEVEL 12	8,698
LEVEL 11	8,698
LEVEL 10	8,698
LEVEL 9	8,698
LEVEL 8	8,698
LEVEL 7	8,698
LEVEL 6	8,698
LEVEL 5	8,698
LEVEL 4	8,698
LEVEL 3	8,698
LEVEL 2	1,084
GROUND LEVEL	8,078
BASEMENT	1,721
TOTAL	**190,878**

DWELLING UNIT TABLE

	STUDIO	JR-1 BD	1 BD	2 BD	TOTAL
LEVEL 23					0
LEVEL 22	4	3	3	2	12
LEVEL 21	4	3	3	2	12
LEVEL 20	4	3	3	2	12
LEVEL 19	4	3	3	2	12
LEVEL 18	4	3	3	2	12
LEVEL 17	4	3	3	2	12
LEVEL 16	4	3	3	2	12
LEVEL 15	4	3	3	2	12
LEVEL 14	4	3	3	2	12
LEVEL 13	4	3	3	2	12
LEVEL 12	4	3	3	2	12
LEVEL 11	4	3	3	2	12
LEVEL 10	4	3	3	2	12
LEVEL 9	4	3	3	2	12
LEVEL 8	4	3	3	2	12
LEVEL 7	4	3	3	2	12
LEVEL 6	4	3	3	2	12
LEVEL 5	4	3	3	2	12
LEVEL 4	4	3	3	2	12
LEVEL 3	4	3	3	2	12
LEVEL 2					0
GROUND LEVEL					0
BASEMENT					0
TOTAL UNITS	**80**	**60**	**60**	**40**	**240**
BEDROOMS / UNIT	1	1	1	2	
TOTAL BEDROOMS	80	60	60	80	**280**

ZONING MAP

N.T.S.

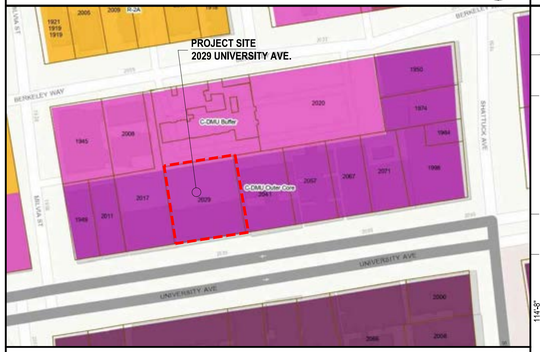

REFUSE AND RECYCLING

N.T.S.

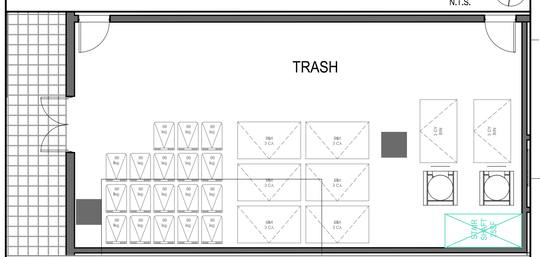

Waste and Recycling Calculation

# of Bedrooms	Factor	Occupants	Total cuft required (.25cy or 50 gallons / 3 occ)		Waste (40%)		Recycling (40%)	Compost (20%)
280	1.00	280	23.33 cy	4,667 gal	9.33 cuft	1,867 gal	1,867 gal	933 gal
Space Calculation	Container Quantities			Space Required			150% Additional Increase	
	Waste	Recycling	Compost	Factor/container		Space/ Container	Required	Provided
3cy bin (605 gal)	2	2		28 sf		112 sf		
2cy bin (404 gal)	1	1		28 sf		56 sf		
96 gallon cart	3	3	10	7 sf		112 sf		
64 gallon cart				6 sf		sf		
Total capacity	1902 gal	1902 gal	960 gal			280 sf	420 sf	375

OPEN SPACE DIAGRAMS

N.T.S.

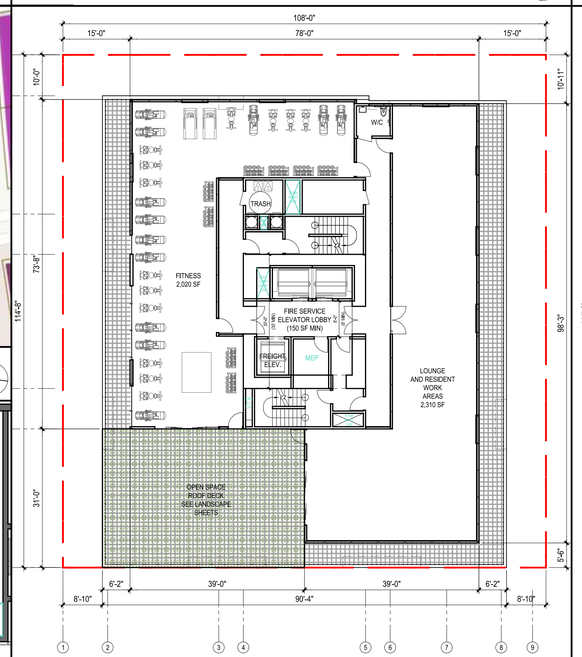

LEVEL 23 ROOF DECK PLAN
1,048sf

LOT COVERAGE DIAGRAMS

N.T.S.

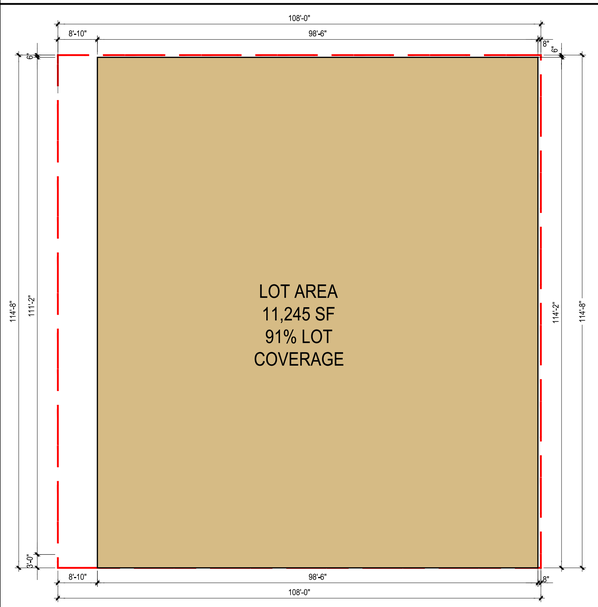

LOT AREA 12,385 SF

BIKE PARKING

N.T.S.

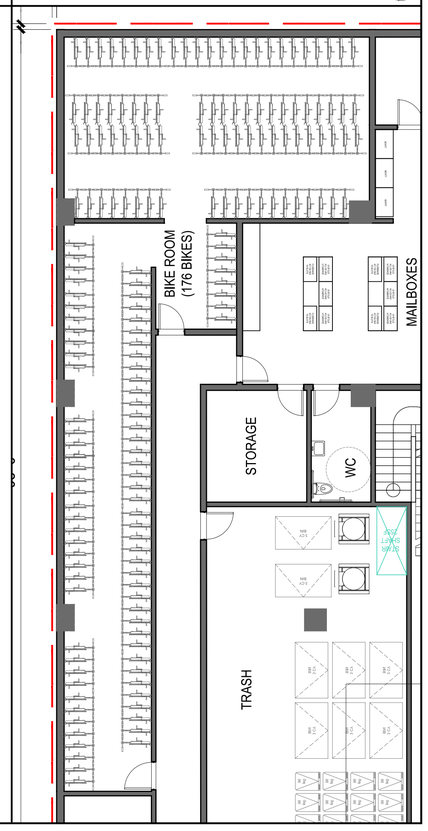

STACKHOUSE
DE LA PEÑA
TRACHTENBERG
ARCHITECTS

2421 Fourth Street
Berkeley, California 94710
510.649.1414
www.TrachtenbergArch.com

LICENSED ARCHITECT
DAVID TRACHTENBERG
C20926
4/30/20_25
RENEWAL DATE
STATE OF CALIFORNIA

2029 UNIVERSITY APARTMENTS

2029 University Ave
Berkeley, CA

12.10.2024 SB 330 SUBMISSION

12.19.2024 ZONING SUBMISSION

ALL DRAWINGS AND WRITTEN MATERIAL APPEARING HEREIN CONSTITUTE ORIGINAL AND UNPUBLISHED WORK OF THE ARCHITECT AND MAY NOT BE DUPLICATED, USED OR DISCLOSED WITHOUT WRITTEN CONSENT OF TRACHTENBERG ARCHITECTS.

JOB: 2327

SHEET:

ZONING DATA

A0.1

PROPOSED PROJECT RESIDENTIAL UNIT FLOOR AREA DIAGRAM

LEGEND

DWELLING UNIT RUFA

RESIDENTIAL AMENITY (NOT RUFA)

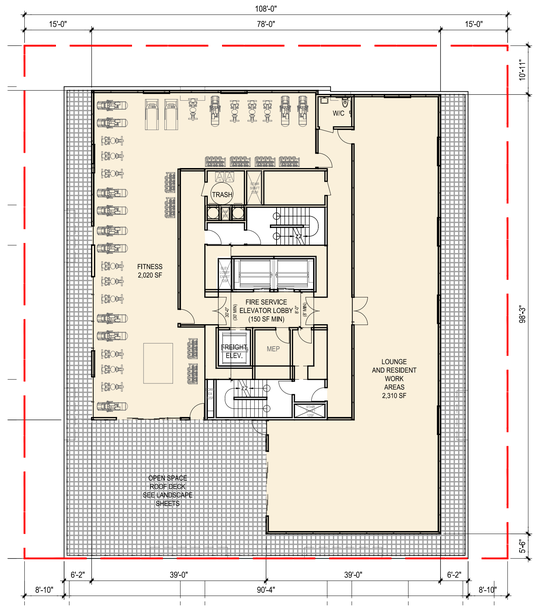

PLAN AT LEVEL 23

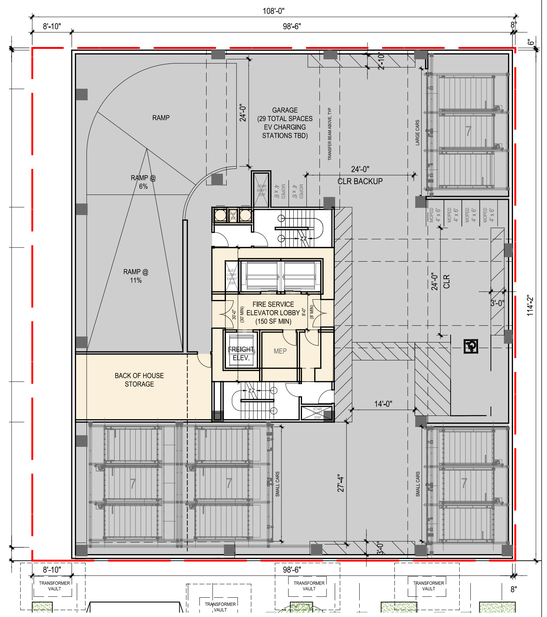

PLAN AT LEVEL 2

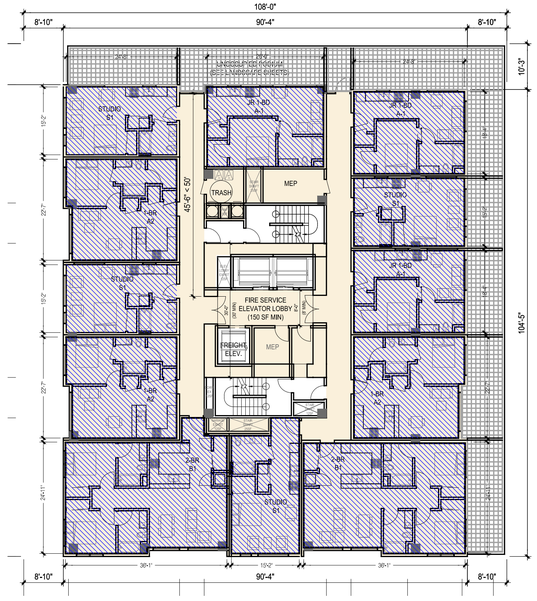

PLAN AT LEVELS 3-22

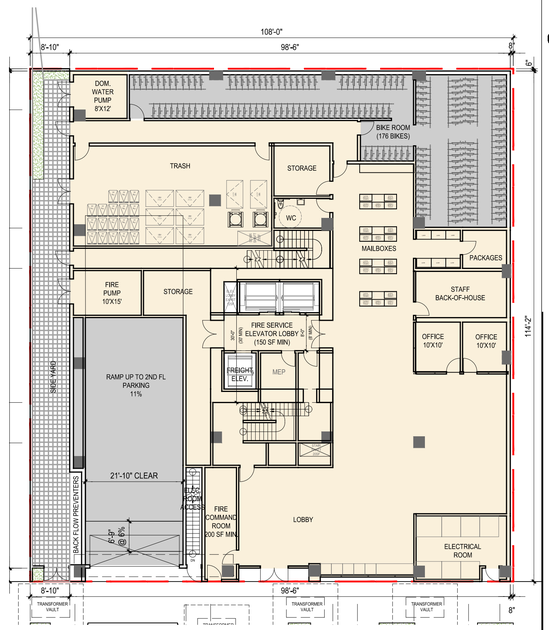

PLAN AT GROUND

PROPOSED PROJECT AREA AND UNIT CALCULATIONS

Calculation of the Final Proposed Residential Unit Floor Area:

Floor	Proposed Project Res. Unit Area	Proposed Project Residential Units
23rd		
22nd	6,312	12
21st	6,312	12
20th	6,312	12
19th	6,312	12
18th	6,312	12
17th	6,312	12
16th	6,312	12
15th	6,312	12
14th	6,312	12
13th	6,312	12
12th	6,312	12
11th	6,312	12
10th	6,312	12
9th	6,312	12
8th	6,312	12
7th	6,312	12
6th	6,312	12
5th	6,312	12
4th	6,312	12
3rd	6,312	12
2nd		
1st		
Final Proposed Residential Unit Floor Area	**126,240**	**240**

Calculation of Base Project Residential Floor Area:

Final Proposed DB Residential Unit Floor Area	126,240
	/
One plus the DB % (1 + 100%)	2
	=
Base Project Residential Unit Floor Area	63,120

Calculation of the Affordable Housing Fee:

A	Total Base Project Residential Unit Floor Area	63,120
B	Total Base Project Units	120
C	Total BMR Requirements (20% of Base)	24
D	Total BMR Units Proposed	18
	Fee per Square Foot	$56.25
		X
	Total Base Project Residential Unit Floor Area	63,120
		X
	In Lieu Fee Percentage Calculation (C-D)/C)	25.00%
		=
	Total Fee Due	$887,625.00

STACKHOUSE
DE LA PEÑA
TRACHTENBERG
ARCHITECTS

2421 Fourth Street
Berkeley, California 94710
510.649.1414
www.TrachtenbergArch.com

LICENSED ARCHITECT
DAVID TRACHTENBERG
C20926
4/30/20_25
RENEWAL DATE
STATE OF CALIFORNIA

2029 UNIVERSITY APARTMENTS

2029 University Ave
Berkeley, CA

12.10.2024 SB 330 SUBMISSION

12.19.2024 ZONING SUBMISSION

ALL DRAWINGS AND WRITTEN MATERIAL APPEARING HEREIN CONSTITUTE ORIGINAL AND UNPUBLISHED WORK OF THE ARCHITECT AND MAY NOT BE DUPLICATED, USED OR DISCLOSED WITHOUT WRITTEN CONSENT OF TRACHTENBERG ARCHITECTS.

JOB: 2327

SHEET:

PRELIMINARY AHCP DIAGRAMS

A0.2

DENSITY BONUS TABLE

Base Project	Base Units Calculation	Base # Units	% VLI units	# VLI Units	% MI units	# MI Units	Bonus %	# DB Units	Maximum DB Project	Proposed Project
sq. ft. - see calculation below	base project area / avg. unit size	base project units (rounds up)		% VLI x Base # Units (rounded up)		% MI x Base # Units (rounded up)		%Bonus x Base # Units (rounded up)	%Bonus x Base # Units (rounded up)	
95,417	119.97	120	15%	18	15%	18	100.0%	120	240	240

Base Project Res. Area	Floor	Proposed Project Res. Area	Base Project # of Units	Floor	Proposed Project # of Units
	Level 23	6,035		Level 23	
	Level 22	8,698		Level 22	12
	Level 21	8,698		Level 21	12
	Level 20	8,698		Level 20	12
	Level 19	8,698		Level 19	12
	Level 18	8,698		Level 18	12
	Level 17	8,698		Level 17	12
	Level 16	8,698		Level 16	12
	Level 15	8,698		Level 15	12
	Level 14	8,698		Level 14	12
	Level 13	8,698		Level 13	12
	Level 12	8,698		Level 12	12
	Level 11	8,698		Level 11	12
	Level 10	8,698		Level 10	12
	Level 9	8,698		Level 9	12
11,554	Level 8	8,698	18	Level 8	12
11,554	Level 7	8,698	17	Level 7	12
11,554	Level 6	8,698	17	Level 6	12
11,554	Level 5	8,698	17	Level 5	12
11,554	Level 4	8,698	17	Level 4	12
11,554	Level 3	8,698	17	Level 3	12
11,554	Level 2	1,084	17	Level 2	
11,395	Ground	8,078		Ground	
3,144	Basement	1,721		Basement	
95,417	**Total**	**190,878**	**120**	**Total**	**240**

Proposed Area:	**190,878**
Proposed Units:	**240**
Average Unit Size:	**795**

#VLI	%VLI	%DB	#DB
6	5%	20.0%	144
8	6%	22.5%	147
9	7%	25.0%	150
10	8%	27.5%	153
11	9%	30.0%	156
12	10%	32.5%	159
14	11%	35.0%	162
15	12%	38.75%	167
16	13%	42.5%	171
17	14%	46.3%	176
18	**15%**	**50.0%**	**180**

#MI	%MI	%DB	#DB
6	5%	20.0%	204
8	6%	22.5%	207
9	7%	25.0%	210
10	8%	27.5%	213
11	9%	30.0%	216
12	10%	32.5%	219
14	11%	35.0%	222
15	12%	38.75%	227
16	13%	42.5%	231
17	14%	46.3%	236
18	**15%**	**50.0%**	**240**

BASE PROJECT ZONING COMPLIANCE CHECKS

	ALLOWABLE BASE PROJECT WITH AVAILABLE AUP AND UP				
	UNMODIFIED REQUIREMENT	ALLOWABLE MODIFICATION	CODE SECTION	BASE PROJECT	COMPLIANCE CHECK
ZONING	C-DMU Outer Core				
TOTAL LOT SIZE (SQ. FT.)	12,385				
TOTAL LOT SIZE (ACRES)	0.28				
DWELLING UNITS	NA	NA		120	COMPLIES
RESIDENTIAL BEDROOMS	NA	NA		120	COMPLIES
HEIGHT - FEET	60'	75'	Table 23.204-37	75'	COMPLIES W/ UP
SETBACK - FRONT	0'-15'	0'	23.204.130.E.3.b	0'	COMPLIES W/ UP
SETBACK - REAR	0'-15'	0'	23.204.130.E.3.b	0'	COMPLIES W/ UP
SETBACK - INTERIOR SIDE	0'-15'	0'	23.204.130.E.3.b	0'	COMPLIES W/ UP
HEIGHT - STORIES	NOT LIMITED			8	
FAR	NOT LIMITED			NA	
OPEN SPACE	80 SF/UNIT			9,600	COMPLIES
PARKING - RESIDENTIAL	NONE REQ'D	NONE REQ'D	Table 23.322-2	0	COMPLIES
RES. BIKE PARKING LONG TERM	1/3 BED ROOMS			40	COMPLIES
RES. BIKE PARKING SHORT TERM	1/40 BED ROOMS			3	COMPLIES
STORMWATER	4% OF ROOF AREA = 455SF			455	COMPLIES
ROOFTOP ELEMENTS	15% OF AVG AREA OF FLOORS = 1731SF			404	COMPLIES

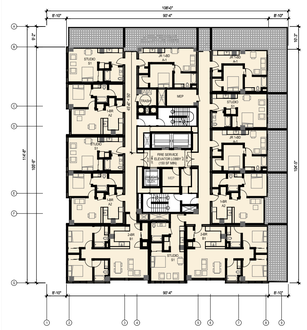

PLAN AT LEVEL 3-22

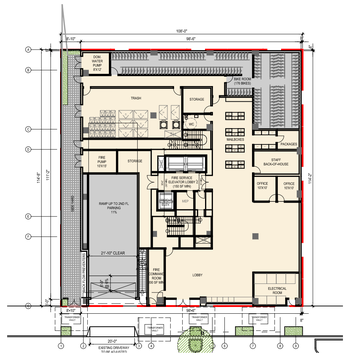

PLAN AT GROUND LEVEL

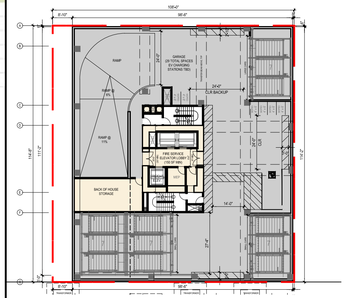

PLAN AT LEVEL 2

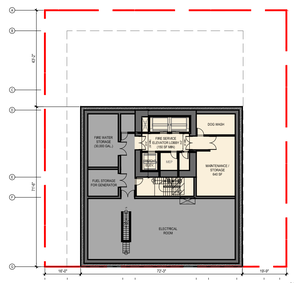

PLAN AT BASEMENT

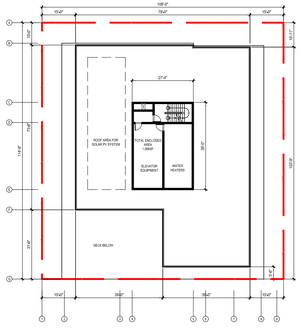

PLAN AT ROOF

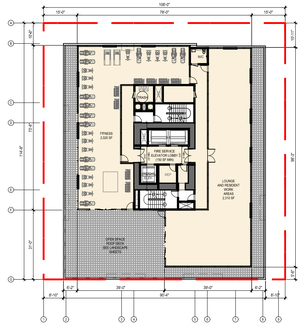

PLAN AT LEVEL 23



SECTION

PROPOSED DENSITY BONUS PROJECT

RESIDENTIAL

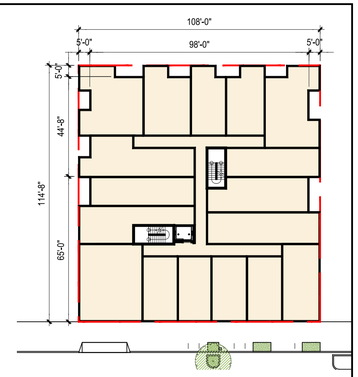

PLAN AT LEVELS 2-7

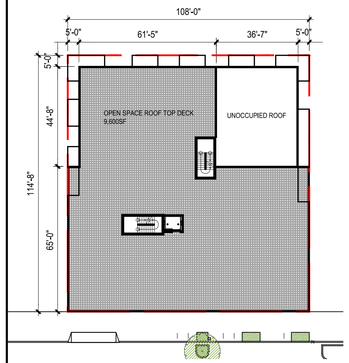

PLAN AT ROOF

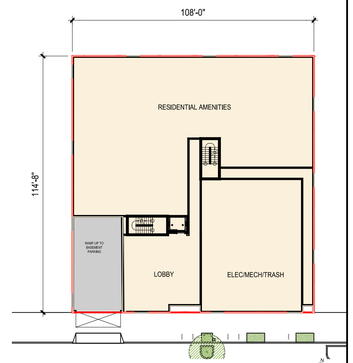

PLAN AT GROUND

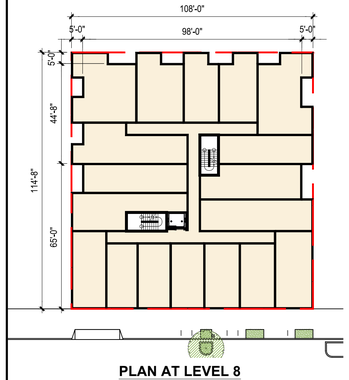

PLAN AT LEVEL 8

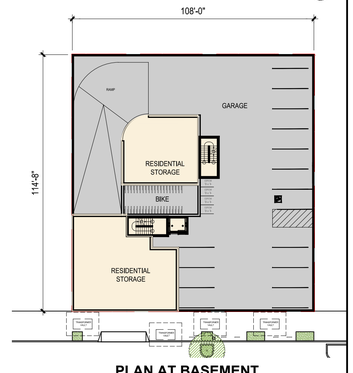

PLAN AT BASEMENT

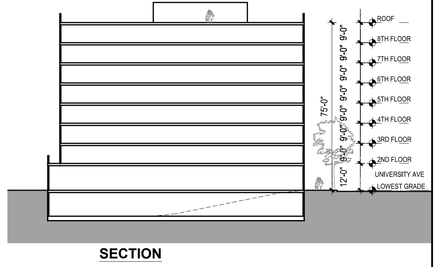

SECTION

BASE PROJECT

STACKHOUSE
DE LA PEÑA
TRACHTENBERG
ARCHITECTS

2421 Fourth Street
Berkeley, California 94710
510.649.1414
www.TrachtenbergArch.com

LICENSED ARCHITECT
DAVID TRACHTENBERG
C-20926
4/30/20 25
RENEWAL DATE
STATE OF CALIFORNIA

2029 UNIVERSITY APARTMENTS

2029 University Ave
Berkeley, CA

12.10.2024 SB 330 SUBMISSION

12.19.2024 ZONING SUBMISSION

ALL DRAWINGS AND WRITTEN MATERIAL APPEARING HEREIN CONSTITUTE ORIGINAL AND UNPUBLISHED WORK OF THE ARCHITECT AND MAY NOT BE DUPLICATED, USED OR DISCLOSED WITHOUT WRITTEN CONSENT OF TRACHTENBERG ARCHITECTS.

JOB: 2327

SHEET:

DENSITY BONUS DIAGRAMS

A0.3

WINTER SOLSTICE
DEC 21ST:
2-HRS BEFORE SUNSET (PM)

DARK TONE GREY INDICATES SHADOWS FROM EXISTING BUILDINGS

LIGHTER TONE GREY INDICATES SHADOWS FROM PROPOSED BUILDING

NEW SHADOW AT RESIDENTIAL BUILDING

ALL RESIDENTIAL BUILDINGS BEING SHADOWED SHOWN IN THESE DIAGRAMS

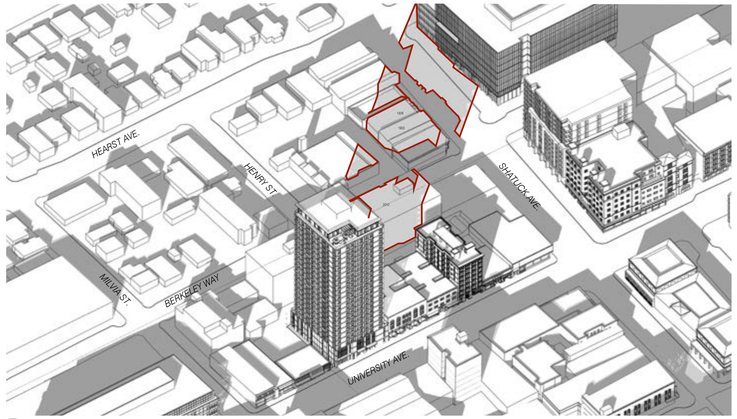

6 SHADOW STUDY AXONOMETRIC - PM
N.T.S.

5 SHADOW STUDY - PM
1:160 @ 11X17 1:80 @ 24X36

N

WINTER SOLSTICE
DEC 21ST:
NOON

DARK TONE GREY INDICATES SHADOWS FROM EXISTING BUILDINGS

LIGHTER TONE GREY INDICATES SHADOWS FROM PROPOSED BUILDING

NEW SHADOW AT RESIDENTIAL BUILDING

ALL RESIDENTIAL BUILDINGS BEING SHADOWED SHOWN IN THESE DIAGRAMS

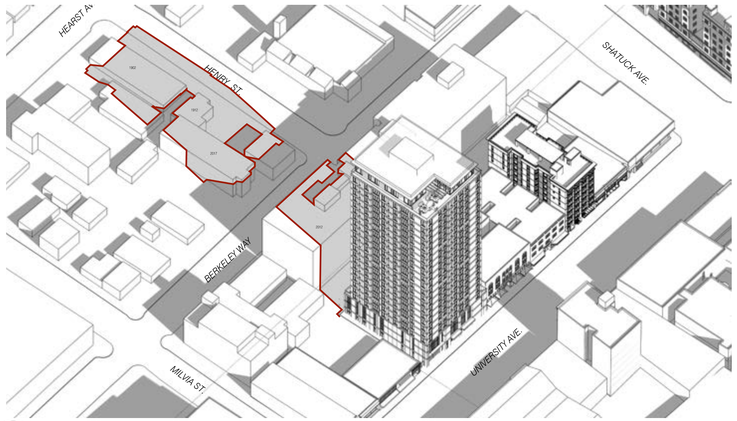

4 SHADOW STUDY AXONOMETRIC - NOON
NT.S.

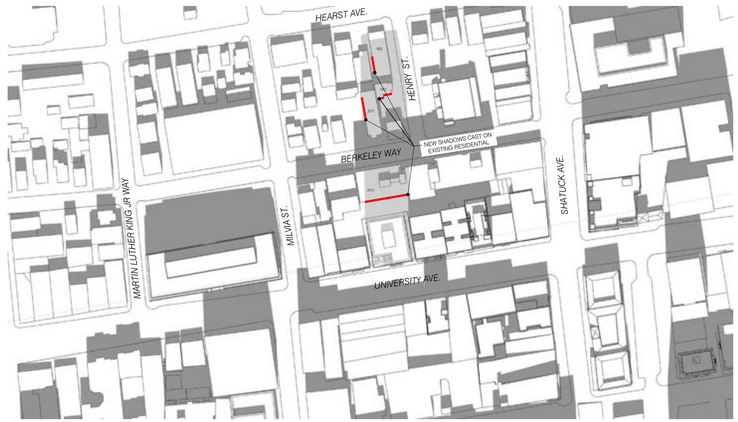

3 SHADOW STUDY - NOON
1:160 @ 11X17 1:80 @ 24X36

N

WINTER SOLSTICE
DEC 21ST:
2-HRS AFTER SUNRISE (AM)

DARK TONE GREY INDICATES SHADOWS FROM EXISTING BUILDINGS

LIGHTER TONE GREY INDICATES SHADOWS FROM PROPOSED BUILDING

NEW SHADOW AT RESIDENTIAL BUILDING

ALL RESIDENTIAL BUILDINGS BEING SHADOWED SHOWN IN THESE DIAGRAMS

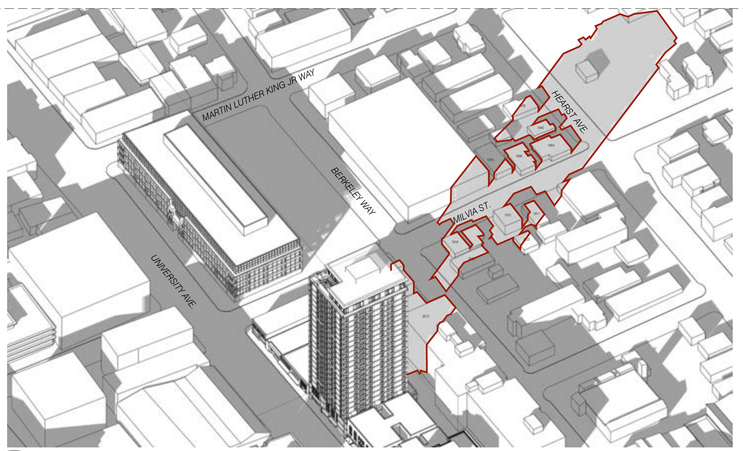

2 SHADOW STUDY AXONOMETRIC - AM
N.T.S.

1 SHADOW STUDY - AM
1:160 @ 11X17 1:80 @ 24X36

N

STACKHOUSE
DE LA PEÑA
TRACHTENBERG
ARCHITECTS

2421 Fourth Street
Berkeley, California 94710
510.649.1414
www.TrachtenbergArch.com

LICENSED ARCHITECT
DAVID TRACHTENBERG
C20926
4/30/20 25
RENEWAL DATE
STATE OF CALIFORNIA

2029 UNIVERSITY APARTMENTS

2029 University Ave
Berkeley, CA

12.10.2024 SB 330 SUBMISSION
12.19.2024 ZONING SUBMISSION

ALL DRAWINGS AND WRITTEN MATERIAL APPEARING HEREIN CONSTITUTE ORIGINAL AND UNPUBLISHED WORK OF THE ARCHITECT AND MAY NOT BE DUPLICATED, USED OR DISCLOSED WITHOUT WRITTEN CONSENT OF TRACHTENBERG ARCHITECTS.

JOB: 2327

SHEET:

SHADOW STUDIES
DECEMBER 21ST

A0.4A

SUMMER SOLSTICE
JUN 21ST:
2-HRS BEFORE SUNSET (PM)

DARK TONE GREY INDICATES SHADOWS FROM EXISTING BUILDINGS

LIGHTER TONE GREY INDICATES SHADOWS FROM PROPOSED BUILDING

NEW SHADOW AT RESIDENTIAL BUILDING

ALL RESIDENTIAL BUILDINGS BEING SHADOWED SHOWN IN THESE DIAGRAMS

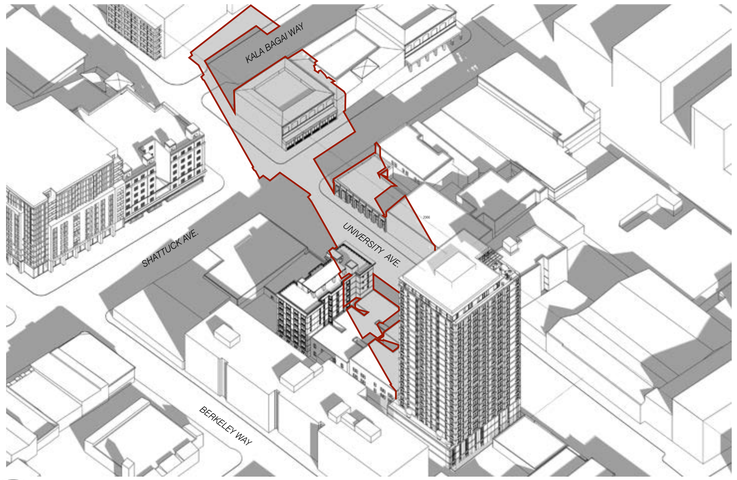

6 SHADOW STUDY AXONOMETRIC - PM
N.T.S.

5 SHADOW STUDY - PM
1:160 @ 11X17 1:80 @ 24X36

SUMMER SOLSTICE
JUN 21ST:
NOON

DARK TONE GREY INDICATES SHADOWS FROM EXISTING BUILDINGS

LIGHTER TONE GREY INDICATES SHADOWS FROM PROPOSED BUILDING

NEW SHADOW AT RESIDENTIAL BUILDING

ALL RESIDENTIAL BUILDINGS BEING SHADOWED SHOWN IN THESE DIAGRAMS

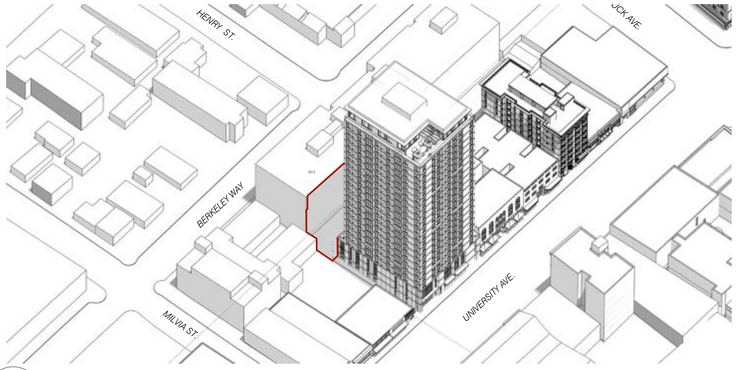

4 SHADOW STUDY AXONOMETRIC - NOON
NT.S.

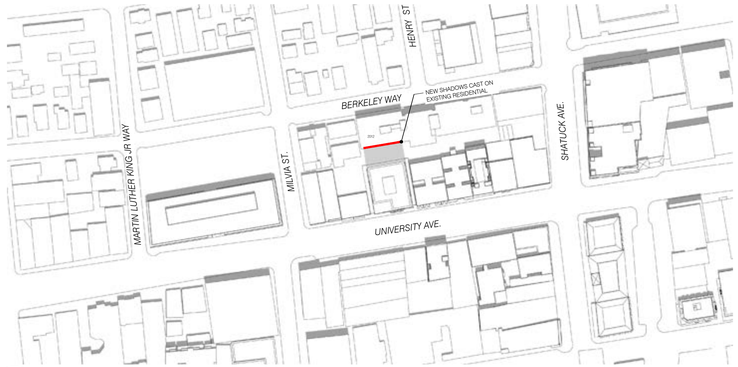

3 SHADOW STUDY - NOON
1:160 @ 11X17 1:80 @ 24X36

SUMMER SOLSTICE
JUN 21ST:
2-HRS AFTER SUNRISE (AM)

DARK TONE GREY INDICATES SHADOWS FROM EXISTING BUILDINGS

LIGHTER TONE GREY INDICATES SHADOWS FROM PROPOSED BUILDING

NEW SHADOW AT RESIDENTIAL BUILDING

ALL RESIDENTIAL BUILDINGS BEING SHADOWED SHOWN IN THESE DIAGRAMS

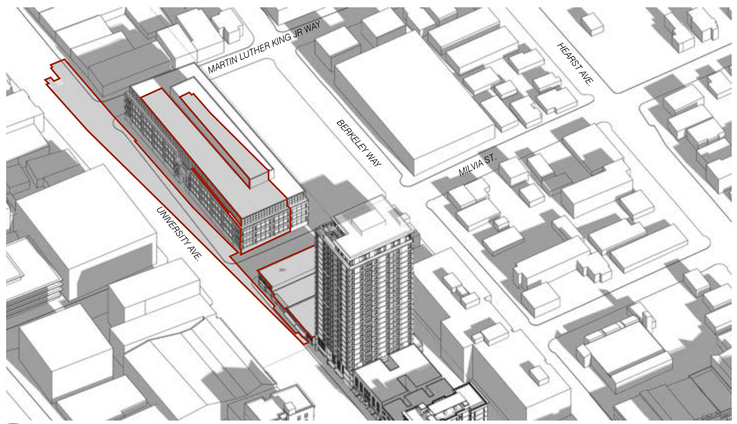

2 SHADOW STUDY AXONOMETRIC - AM
N.T.S.

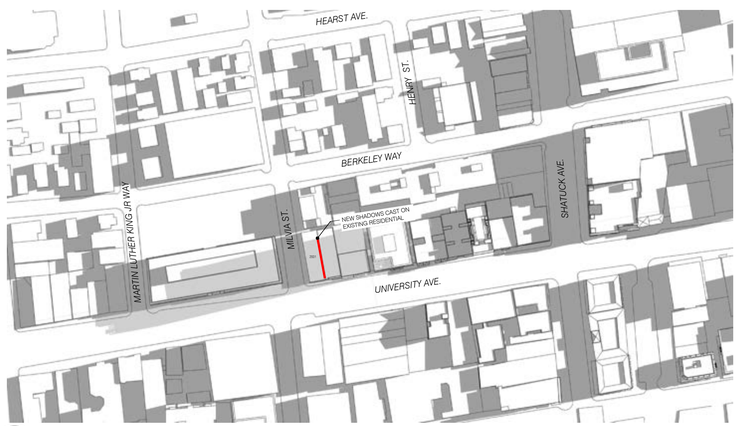

1 SHADOW STUDY - AM
1:160 @ 11X17 1:80 @ 24X36

STACKHOUSE
DE LA PEÑA
TRACHTENBERG
ARCHITECTS

2421 Fourth Street
Berkeley, California 94710
510.649.1414
www.TrachtenbergArch.com

LICENSED ARCHITECT
DAVID TRACHTENBERG
C20926
4/30/20 25
RENEWAL DATE
STATE OF CALIFORNIA

2029 UNIVERSITY APARTMENTS

2029 University Ave
Berkeley, CA

12.10.2024 SB 330 SUBMISSION
12.19.2024 ZONING SUBMISSION

ALL DRAWINGS AND WRITTEN MATERIAL APPEARING HEREIN CONSTITUTE ORIGINAL AND UNPUBLISHED WORK OF THE ARCHITECT AND MAY NOT BE DUPLICATED, USED OR DISCLOSED WITHOUT WRITTEN CONSENT OF TRACHTENBERG ARCHITECTS.

JOB: 2327

SHEET:
SHADOW STUDIES
JUNE 21ST

A0.4B

CURRENT
DEC 19TH:
2-HRS BEFORE SUNSET (PM)

DARK TONE GREY INDICATES SHADOWS FROM EXISTING BUILDINGS

LIGHTER TONE GREY INDICATES SHADOWS FROM PROPOSED BUILDING

NEW SHADOW AT RESIDENTIAL BUILDING

ALL RESIDENTIAL BUILDINGS BEING SHADOWED SHOWN IN THESE DIAGRAMS

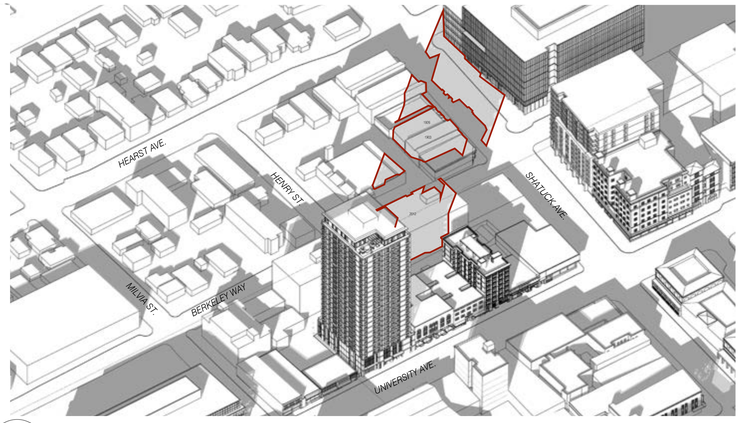

6 SHADOW STUDY AXONOMETRIC - PM
N.T.S.

5 SHADOW STUDY - PM
1:160 @ 11X17 1:80 @ 24X36

N

CURRENT
DEC 19TH:
NOON

DARK TONE GREY INDICATES SHADOWS FROM EXISTING BUILDINGS

LIGHTER TONE GREY INDICATES SHADOWS FROM PROPOSED BUILDING

NEW SHADOW AT RESIDENTIAL BUILDING

ALL RESIDENTIAL BUILDINGS BEING SHADOWED SHOWN IN THESE DIAGRAMS

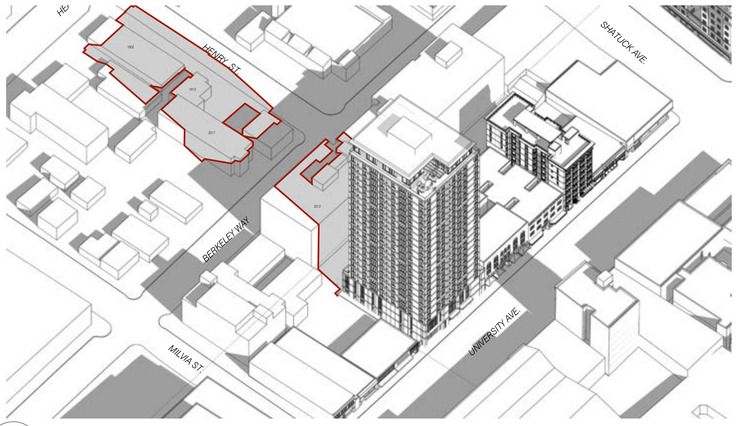

4 SHADOW STUDY AXONOMETRIC - NOON
NT.S.

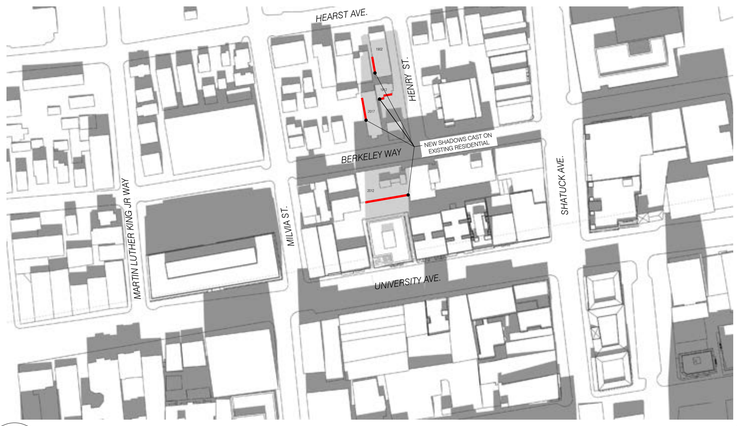

3 SHADOW STUDY - NOON
1:160 @ 11X17 1:80 @ 24X36

N

CURRENT
DEC 19TH:
2-HRS AFTER SUNRISE (AM)

DARK TONE GREY INDICATES SHADOWS FROM EXISTING BUILDINGS

LIGHTER TONE GREY INDICATES SHADOWS FROM PROPOSED BUILDING

NEW SHADOW AT RESIDENTIAL BUILDING

ALL RESIDENTIAL BUILDINGS BEING SHADOWED SHOWN IN THESE DIAGRAMS

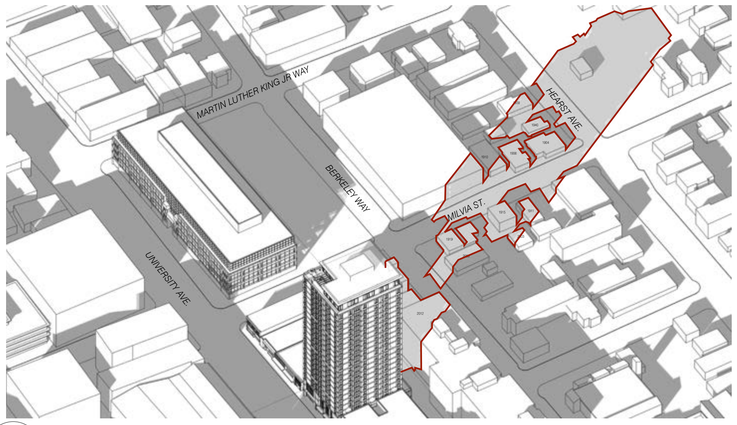

2 SHADOW STUDY AXONOMETRIC - AM
N.T.S.

1 SHADOW STUDY - AM
1:160 @ 11X17 1:80 @ 24X36

N

STACKHOUSE
DE LA PEÑA
TRACHTENBERG
ARCHITECTS

2421 Fourth Street
Berkeley, California 94710
510.649.1414
www.TrachtenbergArch.com

LICENSED ARCHITECT
DAVID TRACHTENBERG
C20926
4/30/20 25
RENEWAL DATE
STATE OF CALIFORNIA

2029 UNIVERSITY APARTMENTS

2029 University Ave
Berkeley, CA

12.10.2024 SB 330 SUBMISSION
12.19.2024 ZONING SUBMISSION

ALL DRAWINGS AND WRITTEN MATERIAL APPEARING HEREIN CONSTITUTE ORIGINAL AND UNPUBLISHED WORK OF THE ARCHITECT AND MAY NOT BE DUPLICATED, USED OR DISCLOSED WITHOUT WRITTEN CONSENT OF TRACHTENBERG ARCHITECTS.

JOB: 2327

SHEET:

SHADOW STUDIES
DEC 19TH:

A0.4C



2
-

VIEW FROM UNIVERSITY AVE. LOOKING EAST

3
-

VIEW FROM UNIVERSITY AVE. LOOKING WEST

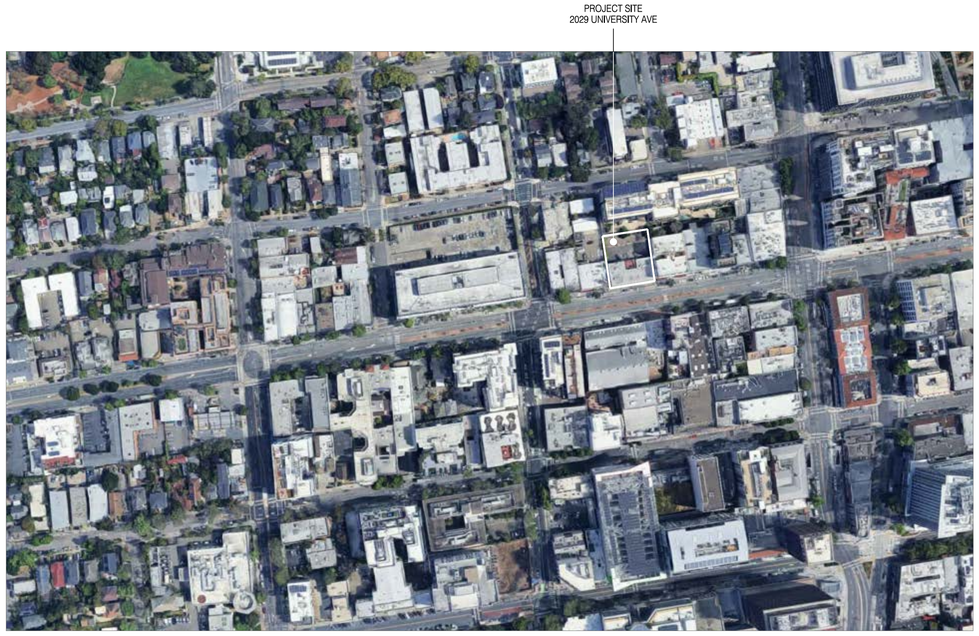

1
-

AERIAL CONTEXT VIEW

STACKHOUSE
DE LA PEÑA
TRACHTENBERG
ARCHITECTS

2421 Fourth Street
Berkeley, California 94710
510.649.1414
www.TrachtenbergArch.com

LICENSED ARCHITECT
DAVID TRACHTENBERG
C20926
4/30/20 25
RENEWAL DATE
STATE OF CALIFORNIA

2029 UNIVERSITY APARTMENTS

2029 University Ave
Berkeley, CA

12.10.2024 SB 330 SUBMISSION
12.19.2024 ZONING SUBMISSION

ALL DRAWINGS AND WRITTEN MATERIAL APPEARING HEREIN CONSTITUTE ORIGINAL AND UNPUBLISHED WORK OF THE ARCHITECT AND MAY NOT BE DUPLICATED, USED OR DISCLOSED WITHOUT WRITTEN CONSENT OF TRACHTENBERG ARCHITECTS.

JOB: 2327

SHEET:

SITE CONTEXT
PHOTOS

A0.5

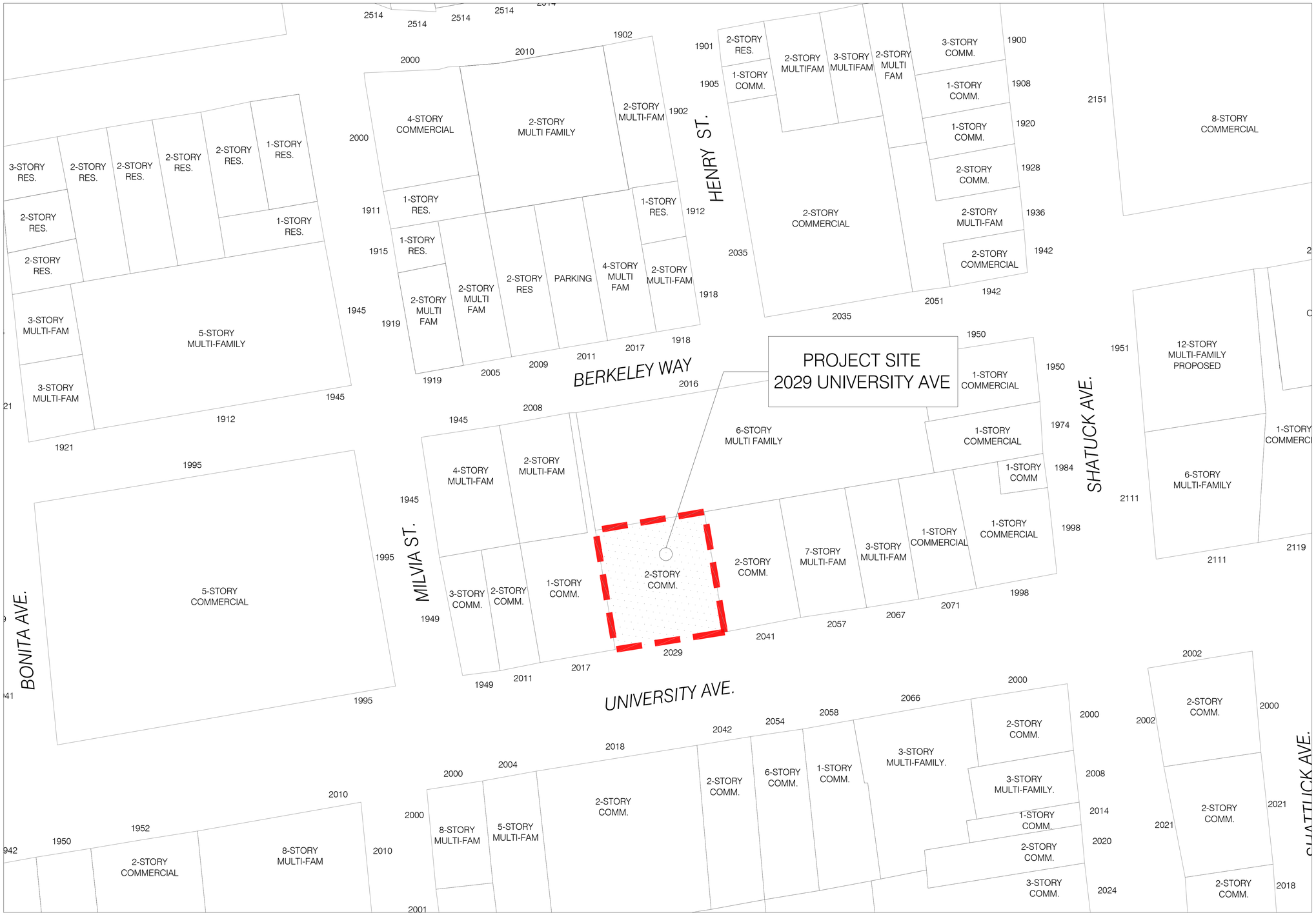

1 - VICINITY MAP
NTS

STACKHOUSE DE LA PEÑA TRACHTENBERG ARCHITECTS

2421 Fourth Street
Berkeley, California 94710
510.649.1414
www.TrachtenbergArch.com

LICENSED ARCHITECT DAVID TRACHTENBERG C20926 4/30/20 25 RENEWAL DATE STATE OF CALIFORNIA

2029 UNIVERSITY APARTMENTS

2029 University Ave
Berkeley, CA

12.10.2024 SB 330 SUBMISSION
12.19.2024 ZONING SUBMISSION

ALL DRAWINGS AND WRITTEN MATERIAL APPEARING HEREIN CONSTITUTE ORIGINAL AND UNPUBLISHED WORK OF THE ARCHITECT AND MAY NOT BE DUPLICATED, USED OR DISCLOSED WITHOUT WRITTEN CONSENT OF TRACHTENBERG ARCHITECTS.

JOB: 2327

SHEET:

VICINITY MAP

A0.6

Xref .\1998 Shattuck - titleblock 24 x36.dwg

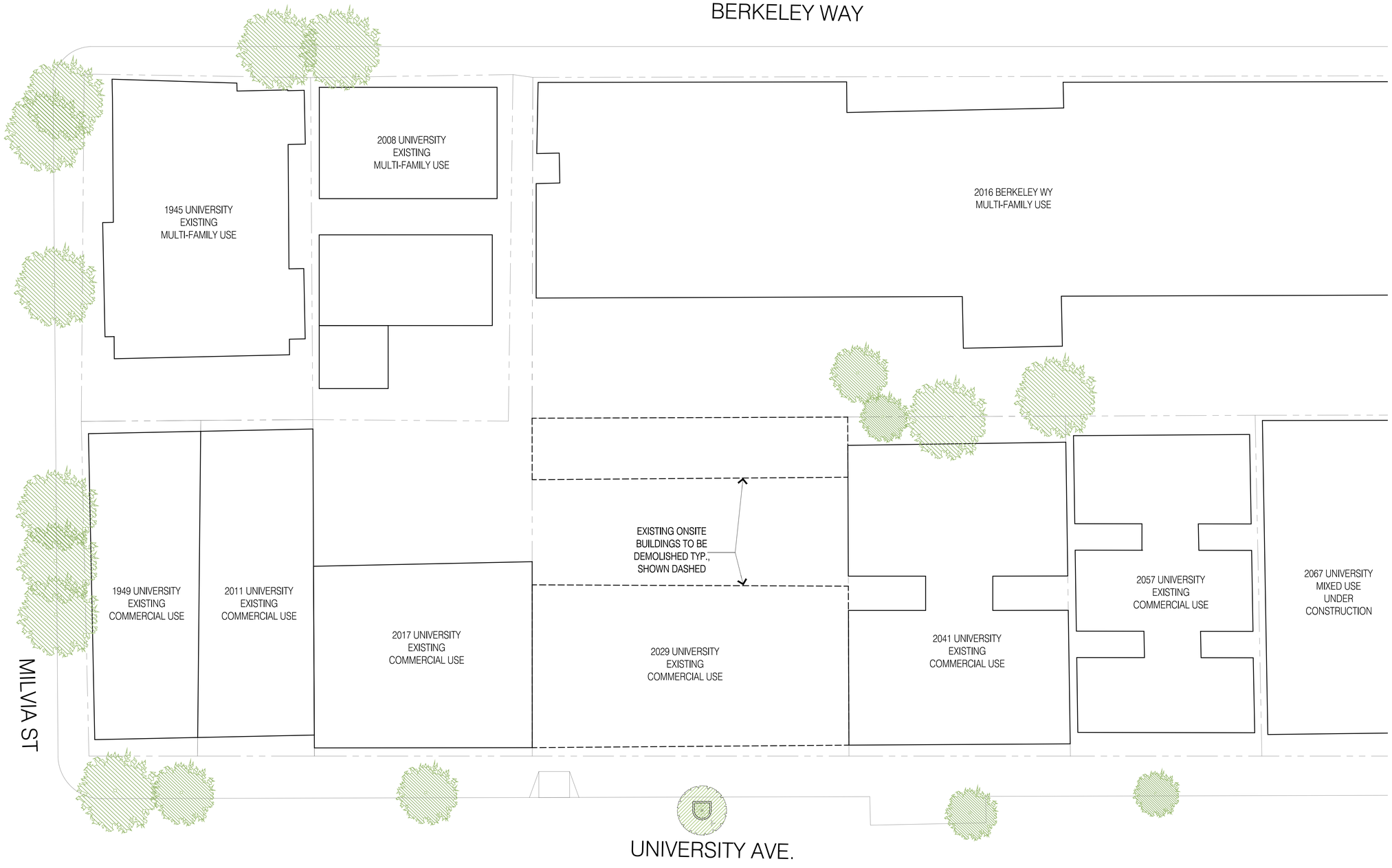

1 - EXISTING SITE PLAN
1/32"=1'-0" @ 11x17 1/16"=1'-0" @ 24x36

0 4 8 16 32

N

STACKHOUSE
DE LA PEÑA
TRACHTENBERG
ARCHITECTS

2421 Fourth Street
Berkeley, California 94710
510.649.1414
www.TrachtenbergArch.com

LICENSED ARCHITECT
DAVID TRACHTENBERG
C20926
4/30/20_25
RENEWAL DATE
STATE OF CALIFORNIA

2029 UNIVERSITY APARTMENTS

2029 University Ave
Berkeley, CA

12.10.2024 SB 330 SUBMISSION
12.19.2024 ZONING SUBMISSION

ALL DRAWINGS AND WRITTEN MATERIAL APPEARING HEREIN CONSTITUTE ORIGINAL AND UNPUBLISHED WORK OF THE ARCHITECT AND MAY NOT BE DUPLICATED, USED OR DISCLOSED WITHOUT WRITTEN CONSENT OF TRACHTENBERG ARCHITECTS.

JOB: 2327

SHEET:

EXISTING
SITE PLAN

A1.0

ANNOTATION AND LEGEND

AC	=	ASPHALT CONCRETE
BOL	=	BOLLARD
CATV	=	CABLE/TELEVISION BOX
CAB	=	CABINET
CD	=	CURB DRAIN
CLDR	=	CENTERLINE OF DOOR
COL	=	COLUMN
CONC	=	CONCRETE
CR	=	CURB RAMP
DI	=	DROP INLET
EB	=	ELECTRICAL BOX
ELEC	=	ELECTRICAL
EV	=	ELECTRICAL VAULT
FF	=	FINISH FLOOR
MTL	=	METAL
PG&E	=	PACIFIC GAS AND ELECTRIC CO.
PLNTR	=	PLANTER
RD	=	ROOF DRAIN
SD	=	STORM DRAIN
SLB	=	STREET LIGHT BOX
SSCO	=	SANITARY SEWER CLEAOUT
SSMH	=	SANITARY SEWER MANHOLE
T	=	TELEPHONE
TG	=	TOP OF GRATE
UB	=	UTILITY BOX
WB	=	WATER BOX
W-B	=	WALL BOTTOM
W-T	=	WALL TOP

= BENCHMARK
= ELECTRICAL MANHOLE
= FIRE HYDRANT
= GAS VALVE
= SANITARY SEWER CLEANOUT
= SANITARY SEWER MANHOLE
= SITE LIGHT
= STREET LIGHT
= WATER VALVE

= BUILDING
SS = SANITARY SEWER LINE
= STORM DRAIN LINE
= SUBJECT SITE BOUNDARY LINE
= LOT LINES

BENCHMARK

THE ELEVATIONS SHOWN HEREON ARE BASED UPON THE VERTICAL DATUM OF 1988 AND WERE ESTABLISHED USING LEICA RTK NETWORK SMARTNET.

A TEMPORARY/SITE BENCHMARK IS SHOWN HEREON.

BASIS OF BEARINGS

THE COORDINATES SHOWN HEREON ARE BASED ON THE COORDINATE SYSTEM OF 1983, CCS83, ZONE 3, USING LEICA RTK NETWORK SMARTNET.

TOPOGRAPHIC NOTES

UNAUTHORIZED CHANGES & USES: THE PROFESSIONAL PREPARING THIS MAP WILL NOT BE RESPONSIBLE FOR, OR LIABLE FOR, UNAUTHORIZED CHANGES TO OR USES OF THIS MAP. CHANGES TO THIS MAP MUST BE REQUESTED IN WRITING AND MUST BE APPROVED BY THE PROFESSIONAL.

THE LOCATIONS OF EXISTING UNDERGROUND FACILITIES SHOWN ON THESE DRAWINGS ARE APPROXIMATE AND ARE BASED ON OBSERVED TOPOGRAPHIC SURFACE FEATURES AND AVAILABLE INFORMATION. THE PROFESSIONAL PREPARING THIS MAP ASSUMES NO RESPONSIBILITY FOR THE ACCURACY OF THESE FACILITIES OR FOR THE INADVERTENT OMISSION OF RELATED INFORMATION.

TOPOGRAPHIC INFORMATION SHOWN HEREON WAS OBTAINED FROM GROUND SURVEY CONDUCTED ON SEPTEMBER AND OCTOBER, 2023

TREE DIAMETERS ARE MEASURED AT CHEST HEIGHT (48").

SURVEYOR'S STATEMENT

THIS TOPOGRAPHIC SURVEY MAP WAS PREPARED BY ME OR UNDER MY DIRECTION.

DAVIS THRESH, P.L.S. NO. 6868

11/3/2023
DATE

LICENSED LAND SURVEYOR ★ DAVIS THRESH No. 6868 ★ STATE OF CALIFORNIA

N

10 0 10 20
scale 1" = 10' feet

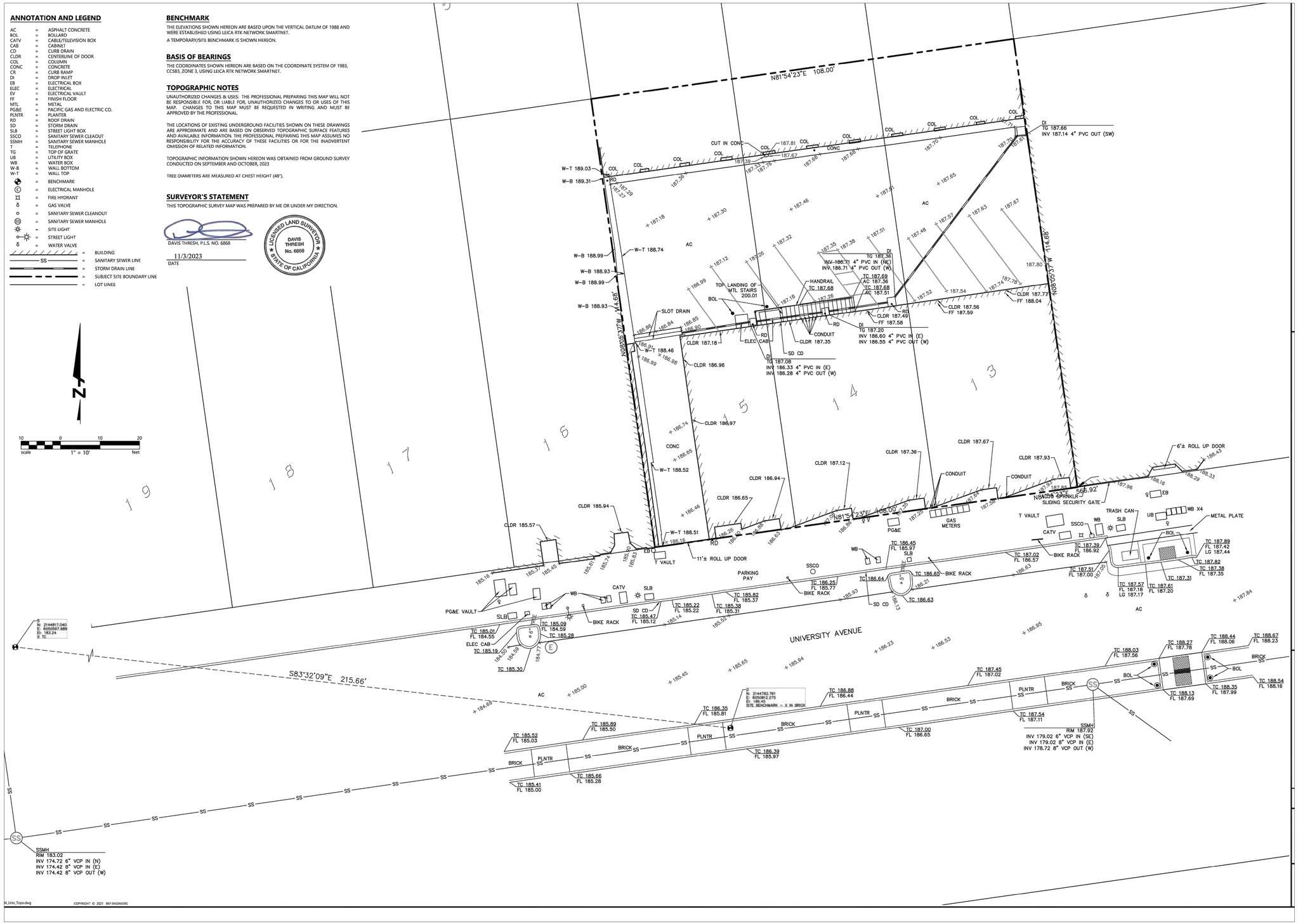

4_Univ_Topo.dwg
COPYRIGHT © 2021 BKF ENGINEERS

STACKHOUSE
DE LA PEÑA
TRACHTENBERG
ARCHITECTS

2421 Fourth Street
Berkeley, California 94710
510.649.1414
www.TrachtenbergArch.com

LICENSED ARCHITECT ★ DAVID TRACHTENBERG ★ C20926 4/30/20 25 RENEWAL DATE ★ STATE OF CALIFORNIA

2029 UNIVERSITY APARTMENTS

2029 University Ave
Berkeley, CA

12.10.2024 SB 330 SUBMISSION

12.19.2024 ZONING SUBMISSION

ALL DRAWINGS AND WRITTEN MATERIAL APPEARING HEREIN CONSTITUTE ORIGINAL AND UNPUBLISHED WORK OF THE ARCHITECT AND MAY NOT BE DUPLICATED, USED OR DISCLOSED WITHOUT WRITTEN CONSENT OF TRACHTENBERG ARCHITECTS.

JOB: 2327

SHEET:

EXISTING
SURVEY

A1.1

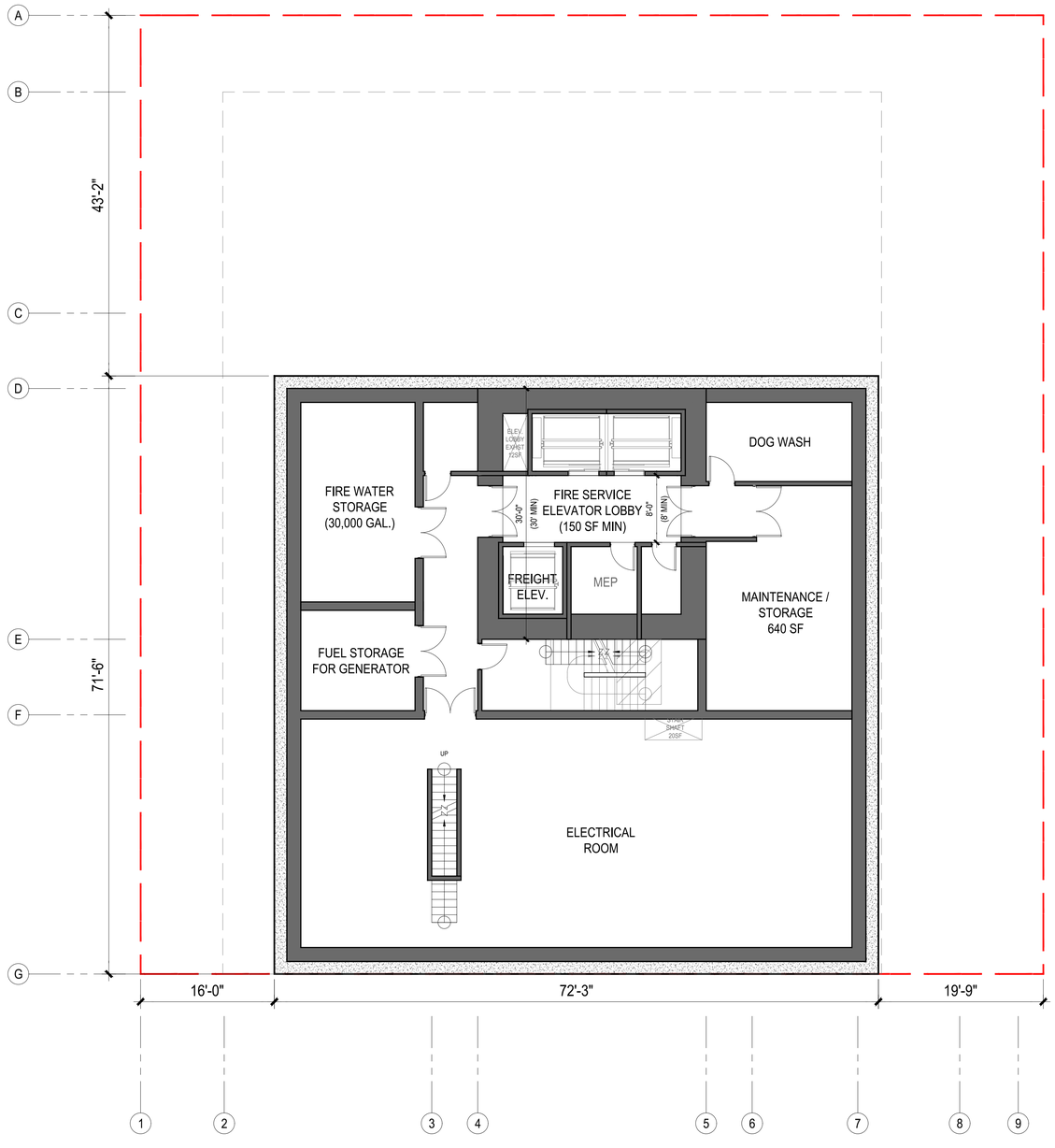

1 — PLAN AT BASEMENT LEVEL

1/16" = 1' @ 11 X 17 1/8" = 1' @ 24 X 36

STACKHOUSE
DE LA PEÑA
TRACHTENBERG
ARCHITECTS

2421 Fourth Street
Berkeley, California 94710
510.649.1414
www.TrachtenbergArch.com

LICENSED ARCHITECT
DAVID TRACHTENBERG
C20926
4/30/20 25
RENEWAL DATE
STATE OF CALIFORNIA

2029 UNIVERSITY APARTMENTS

2029 University Ave
Berkeley, CA

12.10.2024 SB 330 SUBMISSION
12.19.2024 ZONING SUBMISSION

ALL DRAWINGS AND WRITTEN MATERIAL APPEARING HEREIN CONSTITUTE ORIGINAL AND UNPUBLISHED WORK OF THE ARCHITECT AND MAY NOT BE DUPLICATED, USED OR DISCLOSED WITHOUT WRITTEN CONSENT OF TRACHTENBERG ARCHITECTS.

JOB: 2327

SHEET:

PLAN AT
BASEMENT LEVEL

A2.0

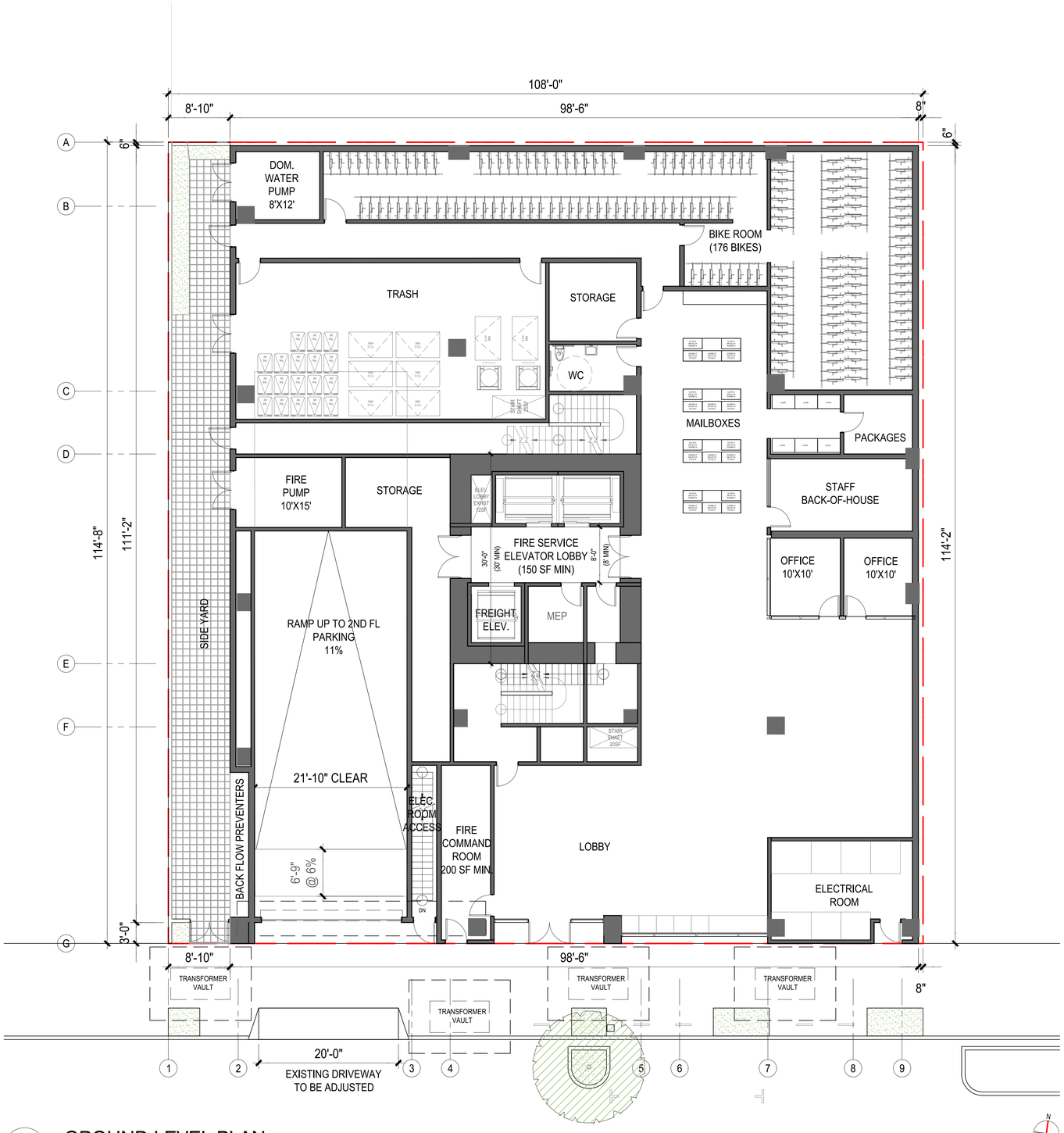

1
-

GROUND LEVEL PLAN

1/16" = 1' @ 11 X 17 1/8" = 1' @ 24 X 36

STACKHOUSE
DE LA PEÑA
TRACHTENBERG
ARCHITECTS

2421 Fourth Street
Berkeley, California 94710
510.649.1414
www.TrachtenbergArch.com

LICENSED ARCHITECT
DAVID TRACHTENBERG
C20926
4/30/20 25
RENEWAL DATE
STATE OF CALIFORNIA

2029 UNIVERSITY APARTMENTS

2029 University Ave
Berkeley, CA

12.10.2024 SB 330 SUBMISSION
12.19.2024 ZONING SUBMISSION

ALL DRAWINGS AND WRITTEN MATERIAL APPEARING HEREIN CONSTITUTE ORIGINAL AND UNPUBLISHED WORK OF THE ARCHITECT AND MAY NOT BE DUPLICATED, USED OR DISCLOSED WITHOUT WRITTEN CONSENT OF TRACHTENBERG ARCHITECTS.

JOB: 2327

SHEET:

PLAN AT
GROUND LEVEL

A2.1

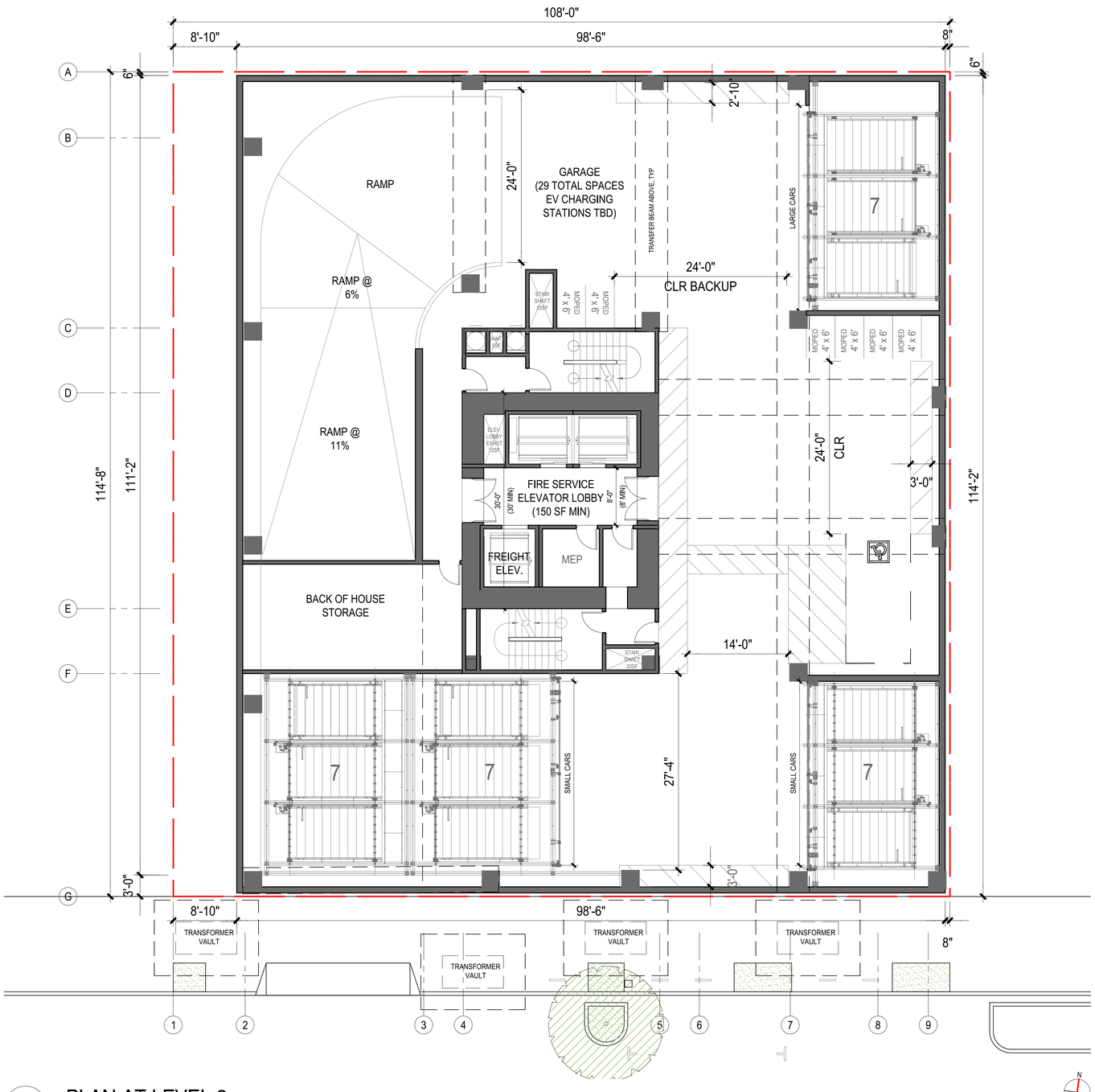

1 / - PLAN AT LEVEL 2

1/16" = 1' @ 11 X 17 1/8" = 1' @ 24 X 36

STACKHOUSE
DE LA PEÑA
TRACHTENBERG
ARCHITECTS

2421 Fourth Street
Berkeley, California 94710
510.649.1414
www.TrachtenbergArch.com

LICENSED ARCHITECT
DAVID TRACHTENBERG
C20926
4/30/20 25
RENEWAL DATE
STATE OF CALIFORNIA

2029 UNIVERSITY APARTMENTS

2029 University Ave
Berkeley, CA

12.10.2024 SB 330 SUBMISSION
12.19.2024 ZONING SUBMISSION

ALL DRAWINGS AND WRITTEN MATERIAL APPEARING HEREIN CONSTITUTE ORIGINAL AND UNPUBLISHED WORK OF THE ARCHITECT AND MAY NOT BE DUPLICATED, USED OR DISCLOSED WITHOUT WRITTEN CONSENT OF TRACHTENBERG ARCHITECTS.

JOB: 2327

SHEET:

PLAN AT
LEVEL 2

A2.2

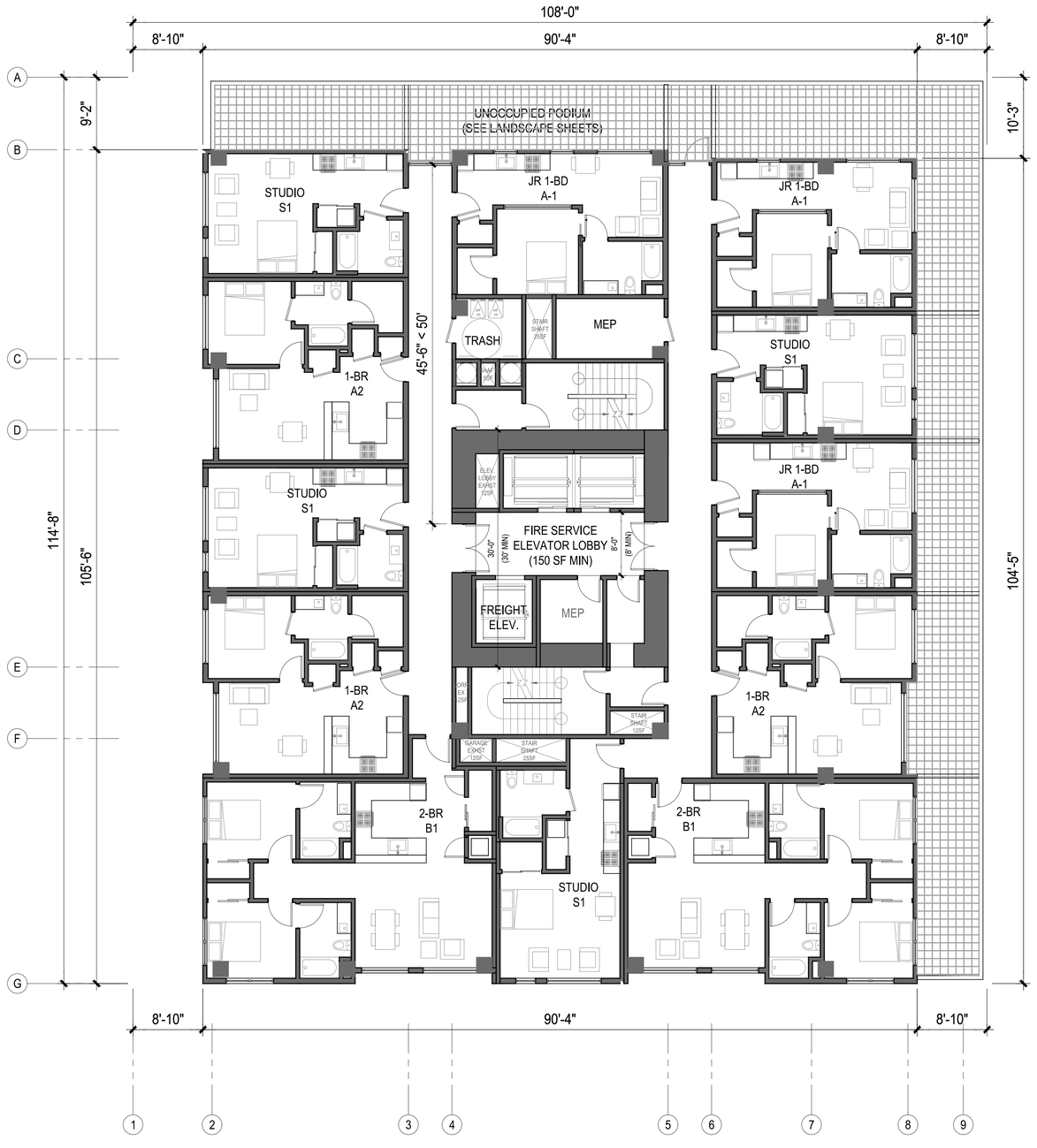

1 / - PLAN AT LEVEL 3

1/16" = 1' @ 11 X 17 1/8" = 1' @ 24 X 36

STACKHOUSE
DE LA PEÑA
TRACHTENBERG
ARCHITECTS

2421 Fourth Street
Berkeley, California 94710
510.649.1414
www.TrachtenbergArch.com

LICENSED ARCHITECT
DAVID TRACHTENBERG
C20926
4/30/20 25
RENEWAL DATE
STATE OF CALIFORNIA

2029 UNIVERSITY APARTMENTS

2029 University Ave
Berkeley, CA

12.10.2024 SB 330 SUBMISSION
12.19.2024 ZONING SUBMISSION

ALL DRAWINGS AND WRITTEN MATERIAL APPEARING HEREIN CONSTITUTE ORIGINAL AND UNPUBLISHED WORK OF THE ARCHITECT AND MAY NOT BE DUPLICATED, USED OR DISCLOSED WITHOUT WRITTEN CONSENT OF TRACHTENBERG ARCHITECTS.

JOB: 2327

SHEET:

PLAN AT
LEVEL 3

A2.3

1 / - PLAN AT LEVELS 4-22

1/16" = 1' @ 11 X 17 1/8" = 1' @ 24 X 36

STACKHOUSE
DE LA PEÑA
TRACHTENBERG
ARCHITECTS

2421 Fourth Street
Berkeley, California 94710
510.649.1414
www.TrachtenbergArch.com

LICENSED ARCHITECT
DAVID TRACHTENBERG
C20926
4/30/20 25
RENEWAL DATE
STATE OF CALIFORNIA

2029 UNIVERSITY APARTMENTS

2029 University Ave
Berkeley, CA

12.10.2024 SB 330 SUBMISSION
12.19.2024 ZONING SUBMISSION

ALL DRAWINGS AND WRITTEN MATERIAL APPEARING HEREIN CONSTITUTE ORIGINAL AND UNPUBLISHED WORK OF THE ARCHITECT AND MAY NOT BE DUPLICATED, USED OR DISCLOSED WITHOUT WRITTEN CONSENT OF TRACHTENBERG ARCHITECTS.

JOB: 2327

SHEET:

PLAN AT
LEVELS 4-22

A2.4

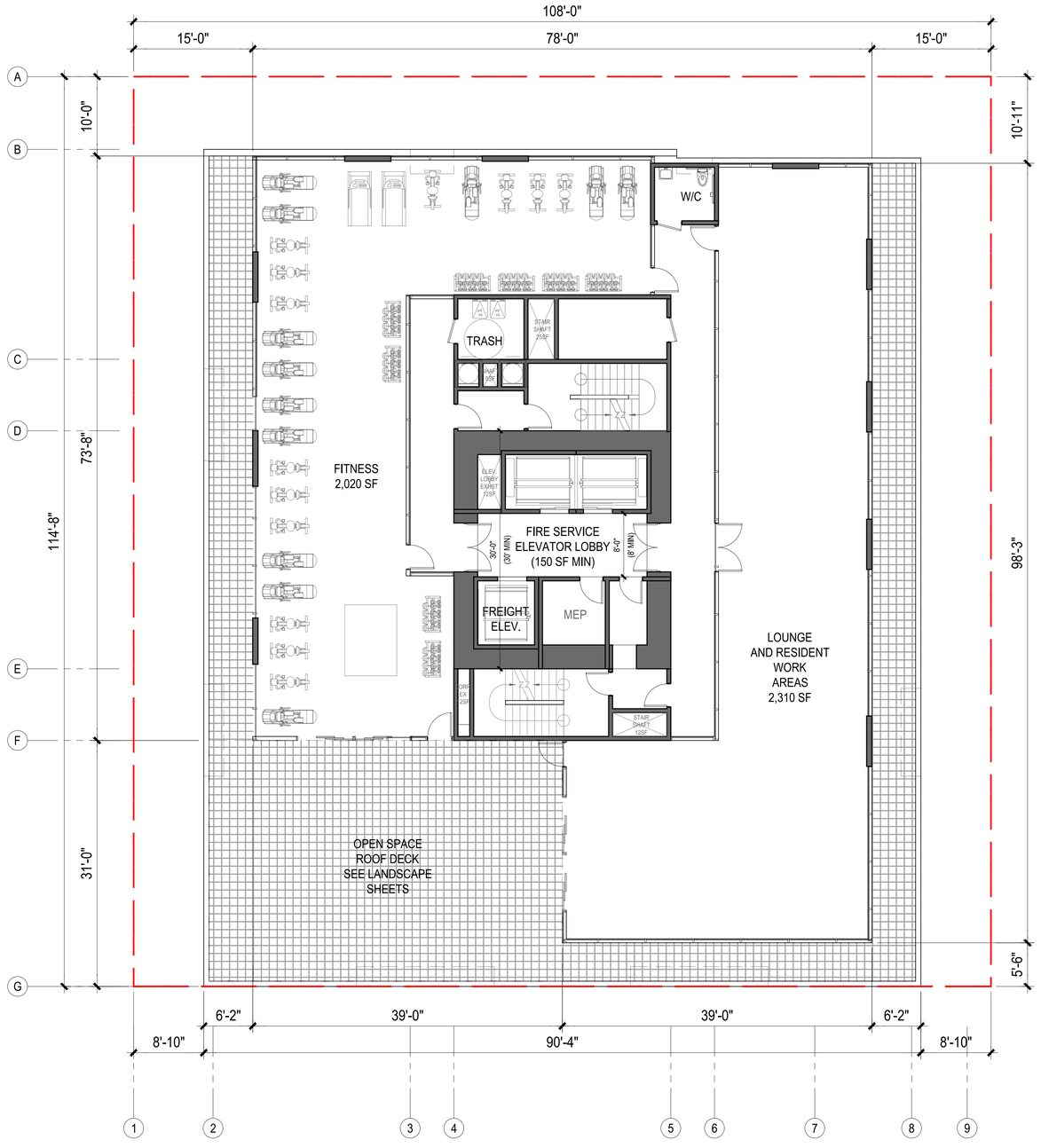

1 PLAN AT LEVEL 23
1/16" = 1' @ 11 X 17 1/8" = 1' @ 24 X 36

STACKHOUSE
DE LA PEÑA
TRACHTENBERG
ARCHITECTS

2421 Fourth Street
Berkeley, California 94710
510.649.1414
www.TrachtenbergArch.com

LICENSED ARCHITECT
DAVID TRACHTENBERG
C20926
4/30/20_25
RENEWAL DATE
STATE OF CALIFORNIA

2029 UNIVERSITY APARTMENTS

2029 University Ave
Berkeley, CA

12.10.2024 SB 330 SUBMISSION
12.19.2024 ZONING SUBMISSION

ALL DRAWINGS AND WRITTEN MATERIAL APPEARING HEREIN CONSTITUTE ORIGINAL AND UNPUBLISHED WORK OF THE ARCHITECT AND MAY NOT BE DUPLICATED, USED OR DISCLOSED WITHOUT WRITTEN CONSENT OF TRACHTENBERG ARCHITECTS.

JOB: 2327

SHEET:

PLAN AT
LEVEL 23

A2.5

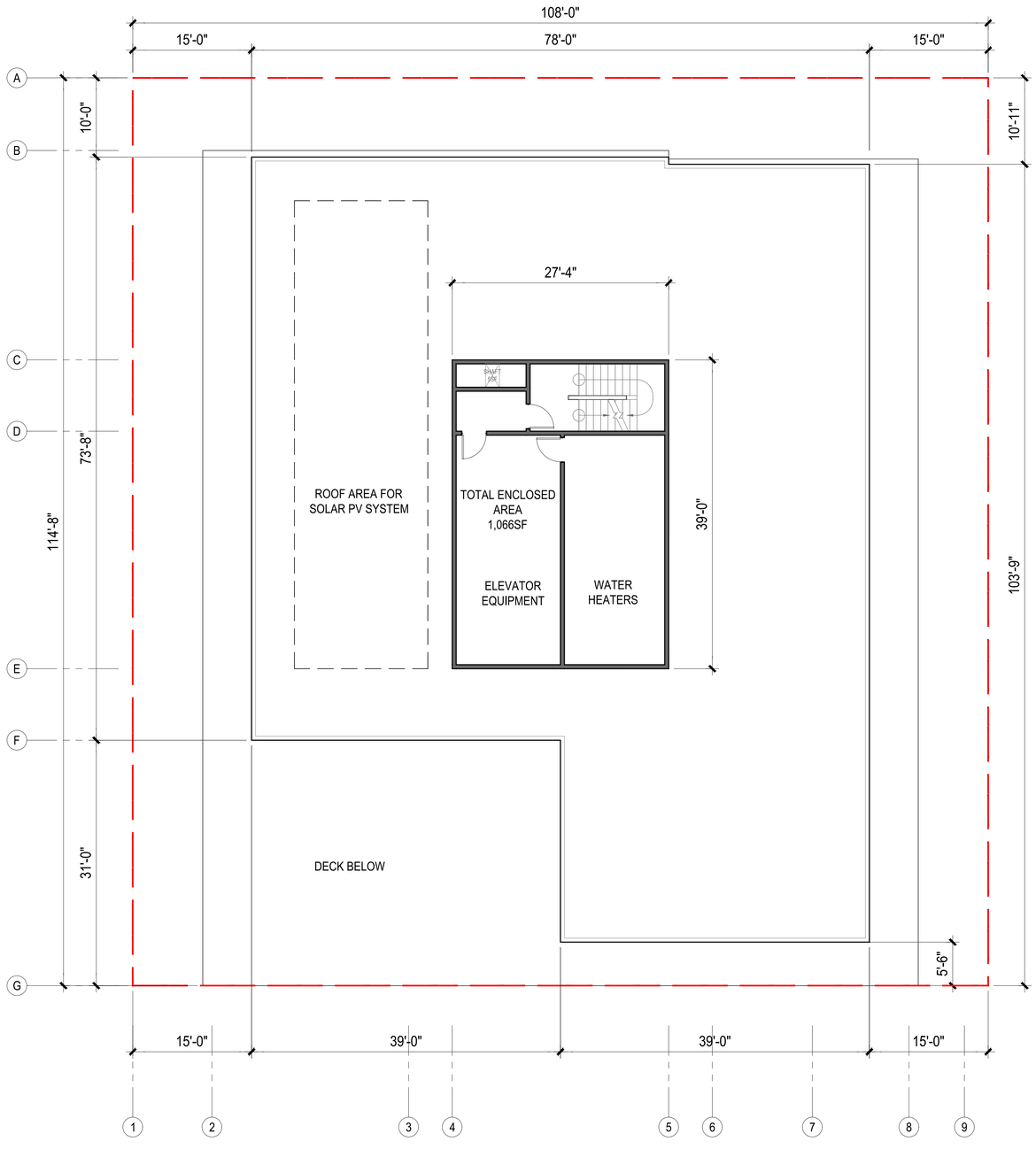

1 / - PLAN AT ROOF LEVEL

1/16" = 1' @ 11 X 17 1/8" = 1' @ 24 X 36

N

STACKHOUSE
DE LA PEÑA
TRACHTENBERG
ARCHITECTS

2421 Fourth Street
Berkeley, California 94710
510.649.1414
www.TrachtenbergArch.com

LICENSED ARCHITECT
DAVID TRACHTENBERG
C20926
4/30/20 25
RENEWAL DATE
STATE OF CALIFORNIA

2029 UNIVERSITY APARTMENTS

2029 University Ave
Berkeley, CA

12.10.2024 SB 330 SUBMISSION
12.19.2024 ZONING SUBMISSION

ALL DRAWINGS AND WRITTEN MATERIAL APPEARING HEREIN CONSTITUTE ORIGINAL AND UNPUBLISHED WORK OF THE ARCHITECT AND MAY NOT BE DUPLICATED, USED OR DISCLOSED WITHOUT WRITTEN CONSENT OF TRACHTENBERG ARCHITECTS.

JOB: 2327

SHEET:

PLAN AT
ROOF LEVEL

A2.6

1 - SOUTH ELEVATION

1/32"=1'-0" @ 11X17 1/16" = 1'-0" @ 24X36

0 4 8 16 32

STACKHOUSE
DE LA PEÑA
TRACHTENBERG
ARCHITECTS

2421 Fourth Street
Berkeley, California 94710
510.649.1414
www.TrachtenbergArch.com

LICENSED ARCHITECT
DAVID TRACHTENBERG
C20926
4/30/20 25
RENEWAL DATE
STATE OF CALIFORNIA

2029 UNIVERSITY APARTMENTS

2029 University Ave
Berkeley, CA

12.10.2024 SB330 SUBMISSION

12.19.2024 ZONING SUBMISSION

ALL DRAWINGS AND WRITTEN MATERIAL APPEARING HEREIN CONSTITUTE ORIGINAL AND UNPUBLISHED WORK OF THE ARCHITECT AND MAY NOT BE DUPLICATED, USED OR DISCLOSED WITHOUT WRITTEN CONSENT OF TRACHTENBERG ARCHITECTS.

JOB: 2327

SHEET:

BUILDING ELEVATIONS

A3.1

1 - WEST ELEVATION

1/32"=1'-0" @ 11X17 1/16" = 1'-0" @ 24X36

0 4 8 16 32

STACKHOUSE
DE LA PEÑA
TRACHTENBERG
ARCHITECTS

2421 Fourth Street
Berkeley, California 94710
510.649.1414
www.TrachtenbergArch.com

LICENSED ARCHITECT
DAVID TRACHTENBERG
C20926
4/30/20 25
RENEWAL DATE
STATE OF CALIFORNIA

2029 UNIVERSITY APARTMENTS

2029 University Ave
Berkeley, CA

12.10.2024 SB330 SUBMISSION
12.19.2024 ZONING SUBMISSION

ALL DRAWINGS AND WRITTEN MATERIAL APPEARING HEREIN CONSTITUTE ORIGINAL AND UNPUBLISHED WORK OF THE ARCHITECT AND MAY NOT BE DUPLICATED, USED OR DISCLOSED WITHOUT WRITTEN CONSENT OF TRACHTENBERG ARCHITECTS.

JOB: 2327

SHEET:

BUILDING ELEVATIONS

A3.2

1 - NORTH ELEVATION

1/32"=1'-0" @ 11X17 1/16" = 1'-0" @ 24X36

0 4 8 16 32

STACKHOUSE
DE LA PEÑA
TRACHTENBERG
ARCHITECTS

2421 Fourth Street
Berkeley, California 94710
510.649.1414
www.TrachtenbergArch.com

LICENSED ARCHITECT
DAVID TRACHTENBERG
C20926
4/30/20 25
RENEWAL DATE
STATE OF CALIFORNIA

2029 UNIVERSITY APARTMENTS

2029 University Ave
Berkeley, CA

12.10.2024 SB330 SUBMISSION
12.19.2024 ZONING SUBMISSION

ALL DRAWINGS AND WRITTEN MATERIAL APPEARING HEREIN CONSTITUTE ORIGINAL AND UNPUBLISHED WORK OF THE ARCHITECT AND MAY NOT BE DUPLICATED, USED OR DISCLOSED WITHOUT WRITTEN CONSENT OF TRACHTENBERG ARCHITECTS.

JOB: 2327

SHEET:

BUILDING ELEVATIONS

A3.3

1 - EAST ELEVATION

1/32"=1'-0" @ 11X17 1/16" = 1'-0" @ 24X36

0 4 8 16 32

STACKHOUSE
DE LA PEÑA
TRACHTENBERG
ARCHITECTS

2421 Fourth Street
Berkeley, California 94710
510.649.1414
www.TrachtenbergArch.com

LICENSED ARCHITECT
DAVID TRACHTENBERG
C20926
4/30/20 25
RENEWAL DATE
STATE OF CALIFORNIA

2029 UNIVERSITY APARTMENTS

2029 University Ave
Berkeley, CA

12.10.2024 SB330 SUBMISSION
12.19.2024 ZONING SUBMISSION

ALL DRAWINGS AND WRITTEN MATERIAL APPEARING HEREIN CONSTITUTE ORIGINAL AND UNPUBLISHED WORK OF THE ARCHITECT AND MAY NOT BE DUPLICATED, USED OR DISCLOSED WITHOUT WRITTEN CONSENT OF TRACHTENBERG ARCHITECTS.

JOB: 2327

SHEET:

BUILDING ELEVATIONS

A3.4

STACKHOUSE
DE LA PEÑA
TRACHTENBERG
ARCHITECTS

2421 Fourth Street
Berkeley, California 94710
510.649.1414
www.TrachtenbergArch.com

2029 UNIVERSITY APARTMENTS

2029 University Ave
Berkeley, CA

12.10.2024 SB330 SUBMISSION
12.19.2024 ZONING SUBMISSION

ALL DRAWINGS AND WRITTEN MATERIAL APPEARING HEREIN CONSTITUTE ORIGINAL AND UNPUBLISHED WORK OF THE ARCHITECT AND MAY NOT BE DUPLICATED, USED OR DISCLOSED WITHOUT WRITTEN CONSENT OF TRACHTENBERG ARCHITECTS.

JOB: 2327

SHEET:

STREET STRIP ELEVATIONS

A3.5

1
-

STREET STRIP ELEVATION @ UNIVERSITY AVE.

1/2"=50'-0" @ 11X17 1" = 50'-0" @ 24X36

0 10 20 40 80

4 A3.6 UNIVERSITY LOOKING EAST - AFTER

2 A3.6 UNIVERSITY LOOKING WEST - AFTER

3 A3.6 UNIVERSITY LOOKING EAST - BEFORE

1 A3.6 UNIVERSITY LOOKING WEST - BEFORE

STACKHOUSE
DE LA PEÑA
TRACHTENBERG
ARCHITECTS

2421 Fourth Street
Berkeley, California 94710
510.649.1414
www.TrachtenbergArch.com

LICENSED ARCHITECT
DAVID TRACHTENBERG
C20926
4/30/20 25
RENEWAL DATE
STATE OF CALIFORNIA

2029 UNIVERSITY APARTMENTS

2029 University Ave
Berkeley, CA

12.10.2024 SB330 SUBMISSION
12.19.2024 ZONING SUBMISSION

ALL DRAWINGS AND WRITTEN MATERIAL APPEARING HEREIN CONSTITUTE ORIGINAL AND UNPUBLISHED WORK OF THE ARCHITECT AND MAY NOT BE DUPLICATED, USED OR DISCLOSED WITHOUT WRITTEN CONSENT OF TRACHTENBERG ARCHITECTS.

JOB: 2327

SHEET:

PHOTO CONTEXT VIEWS

A3.6

1 - PERSPECTIVE VIEW - UNIVERSITY LOOKING NORTHWEST

STACKHOUSE
DE LA PEÑA
TRACHTENBERG
ARCHITECTS

2421 Fourth Street
Berkeley, California 94710
510.649.1414
www.TrachtenbergArch.com

LICENSED ARCHITECT
DAVID TRACHTENBERG
C20926
4/30/20 25
RENEWAL DATE
STATE OF CALIFORNIA

2029 UNIVERSITY APARTMENTS

2029 University Ave
Berkeley, CA

12.10.2024 SB330 SUBMISSION
12.19.2024 ZONING SUBMISSION

ALL DRAWINGS AND WRITTEN MATERIAL APPEARING HEREIN CONSTITUTE ORIGINAL AND UNPUBLISHED WORK OF THE ARCHITECT AND MAY NOT BE DUPLICATED, USED OR DISCLOSED WITHOUT WRITTEN CONSENT OF TRACHTENBERG ARCHITECTS.

JOB: 2327

SHEET:

CONCEPTUAL RENDERING

A3.7

1 - SIDEWALK VIEW - UNIVERSITY LOOKING NORTHWEST

-

STACKHOUSE
DE LA PEÑA
TRACHTENBERG
ARCHITECTS

2421 Fourth Street
Berkeley, California 94710
510.649.1414
www.TrachtenbergArch.com

LICENSED ARCHITECT
DAVID TRACHTENBERG
C20926
4/30/20 25
RENEWAL DATE
STATE OF CALIFORNIA

2029 UNIVERSITY APARTMENTS

2029 University Ave
Berkeley, CA

12.10.2024 SB330 SUBMISSION

12.19.2024 ZONING SUBMISSION

ALL DRAWINGS AND WRITTEN MATERIAL APPEARING HEREIN CONSTITUTE ORIGINAL AND UNPUBLISHED WORK OF THE ARCHITECT AND MAY NOT BE DUPLICATED, USED OR DISCLOSED WITHOUT WRITTEN CONSENT OF TRACHTENBERG ARCHITECTS.

JOB: 2327

SHEET:

CONCEPTUAL RENDERING

A3.8

1 - PERSPECTIVE VIEW - UNIVERSITY LOOKING NORTHEAST

-

STACKHOUSE
DE LA PEÑA
TRACHTENBERG
ARCHITECTS

2421 Fourth Street
Berkeley, California 94710
510.649.1414
www.TrachtenbergArch.com

LICENSED ARCHITECT
DAVID TRACHTENBERG
C20926
4/30/20 25
RENEWAL DATE
STATE OF CALIFORNIA

2029 UNIVERSITY APARTMENTS

2029 University Ave
Berkeley, CA

12.10.2024 SB330 SUBMISSION

12.19.2024 ZONING SUBMISSION

ALL DRAWINGS AND WRITTEN MATERIAL APPEARING HEREIN CONSTITUTE ORIGINAL AND UNPUBLISHED WORK OF THE ARCHITECT AND MAY NOT BE DUPLICATED, USED OR DISCLOSED WITHOUT WRITTEN CONSENT OF TRACHTENBERG ARCHITECTS.

JOB: 2327

SHEET:

CONCEPTUAL RENDERING

A3.9

1 - SIDEWALK VIEW - UNIVERSITY LOOKING NORTHEAST

STACKHOUSE
DE LA PEÑA
TRACHTENBERG
ARCHITECTS

2421 Fourth Street
Berkeley, California 94710
510.649.1414
www.TrachtenbergArch.com

LICENSED ARCHITECT
DAVID TRACHTENBERG
C20926
4/30/20 25
RENEWAL DATE
STATE OF CALIFORNIA

2029 UNIVERSITY APARTMENTS

2029 University Ave
Berkeley, CA

12.10.2024 SB330 SUBMISSION
12.19.2024 ZONING SUBMISSION

ALL DRAWINGS AND WRITTEN MATERIAL APPEARING HEREIN CONSTITUTE ORIGINAL AND UNPUBLISHED WORK OF THE ARCHITECT AND MAY NOT BE DUPLICATED, USED OR DISCLOSED WITHOUT WRITTEN CONSENT OF TRACHTENBERG ARCHITECTS.

JOB: 2327

SHEET:

CONCEPTUAL RENDERING

A3.10



1 MAT **SOUTH ELEVATION**
3/64"=1'-0" @ 11X17 3/32" = 1'-0" @ 24X36
0 4 8 16

STACKHOUSE
DE LA PEÑA
TRACHTENBERG
ARCHITECTS

2421 Fourth Street
Berkeley, California 94710
510.649.1414
www.TrachtenbergArch.com

LICENSED ARCHITECT DAVID TRACHTENBERG C20926 4/30/20 25 RENEWAL DATE STATE OF CALIFORNIA

2029 UNIVERSITY APARTMENTS

2029 University Ave
Berkeley, CA

12.10.2024 SB330 SUBMISSION

12.19.2024 ZONING SUBMISSION

ALL DRAWINGS AND WRITTEN MATERIAL APPEARING HEREIN CONSTITUTE ORIGINAL AND UNPUBLISHED WORK OF THE ARCHITECT AND MAY NOT BE DUPLICATED, USED OR DISCLOSED WITHOUT WRITTEN CONSENT OF TRACHTENBERG ARCHITECTS.

JOB: 2327

SHEET:

BUILDING MATERIALS

MAT



2 - EAST WEST SECTION

1/32" = 1' @ 11 X 17 1/16" = 1' @ 24 X 36



1 - NORTH SOUTH SECTION

1/32" = 1' @ 11 X 17 1/16" = 1' @ 24 X 36

STACKHOUSE
DE LA PEÑA
TRACHTENBERG
ARCHITECTS

2421 Fourth Street
Berkeley, California 94710
510.649.1414
www.TrachtenbergArch.com

LICENSED ARCHITECT
DAVID TRACHTENBERG
C20926
4/30/20 25
RENEWAL DATE
STATE OF CALIFORNIA

2029 UNIVERSITY APARTMENTS

2029 University Ave
Berkeley, CA

12.10.2024 SB330 SUBMISSION
12.19.2024 ZONING SUBMISSION

ALL DRAWINGS AND WRITTEN MATERIAL APPEARING HEREIN CONSTITUTE ORIGINAL AND UNPUBLISHED WORK OF THE ARCHITECT AND MAY NOT BE DUPLICATED, USED OR DISCLOSED WITHOUT WRITTEN CONSENT OF TRACHTENBERG ARCHITECTS.

JOB: 2327

SHEET:

SECTIONS

A4.1

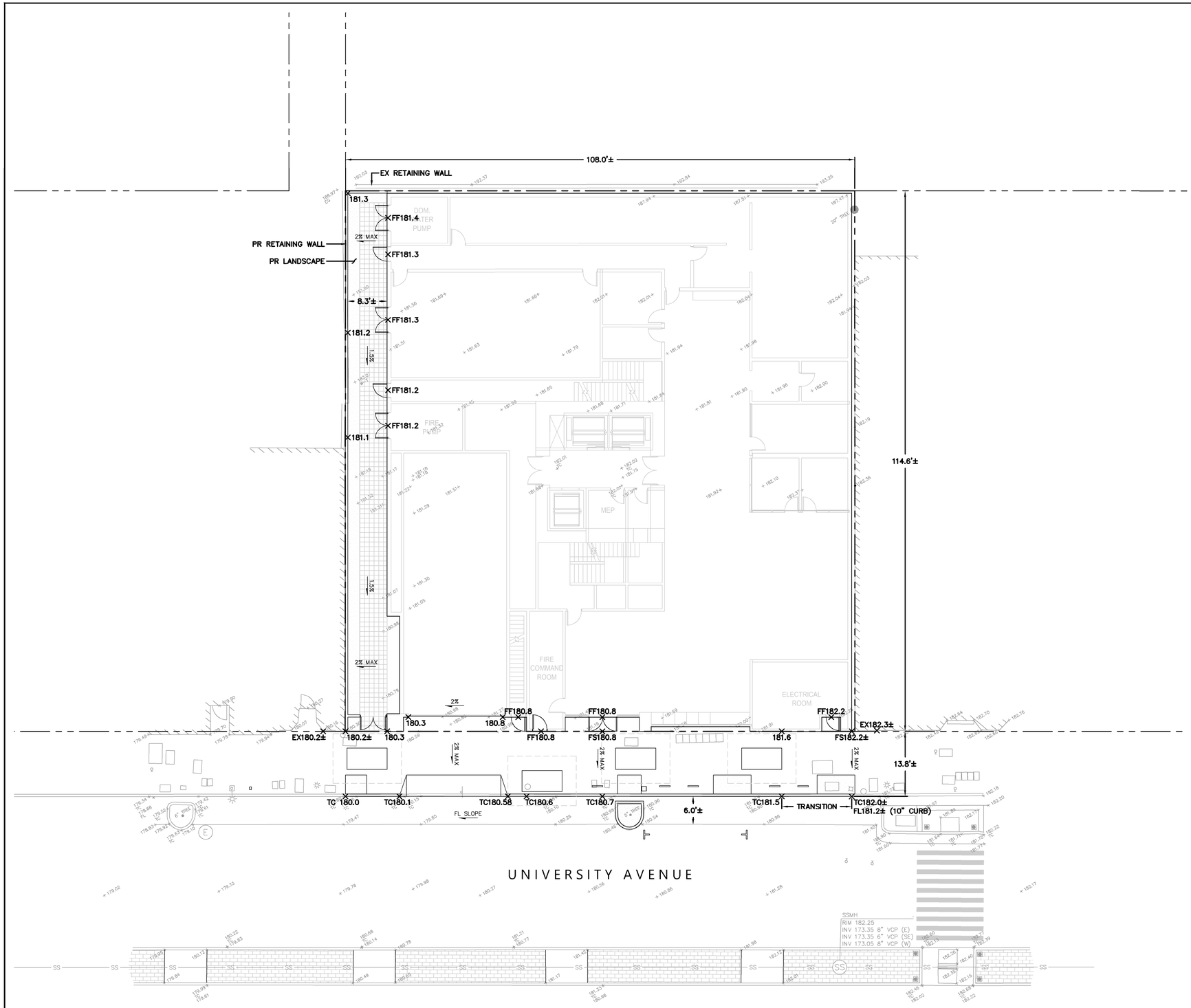

GENERAL NOTES

1. UTILITIES AND UNDERGROUND FACILITIES INDICATED ARE FOR INFORMATION ONLY. IT IS THE CONTRACTOR'S RESPONSIBILITY TO VERIFY THE LOCATION AND DEPTH WITH APPROPRIATE AGENCIES. NEITHER THE OWNER NOR THE CITY NOR THE DESIGN PROFESSIONAL ASSUMES RESPONSIBILITY THAT THE UTILITIES AND UNDERGROUND FACILITIES INDICATED WILL BE THE UTILITIES AND UNDERGROUND FACILITIES ENCOUNTERED.
2. BOUNDARY INFORMATION SHOWN ACCORDING TO A FIELD SURVEY PERFORMED BY BKF ENGINEERS ON JULY 26, 2024.
3. BASIS OF BEARINGS: THE BEARING OF N05°35'30"W BETWEEN FOUND CITY OF BERKELEY MONUMENTS ON SHATTUCK AVENUE AT THE INTERSECTIONS OF UNIVERSITY AVENUE AND ADDISON STREET AS SHOWN ON PARCEL MAP 6772 FILED ON JANUARY 18, 1995, IN BOOK 216 PAGE 41, WAS TAKEN AS THE BASIS OF BEARINGS OF THIS SURVEY.
4. BENCHMARK: THE ELEVATIONS SHOWN HEREON ARE BASED ON A FOUND CITY OF BERKELEY BENCHMARK, MONUMENT B0490, A 2" CITY OF BERKELEY BRASS DISK WITH PUNCH IN A MONUMENT WELL. ELEVATION 187.09 FEET (DATUM = CITY OF BERKELEY).
5. FIELD SURVEY DATE: JULY 24, 2024 BY BKF ENGINEERS
6. ALL GRADING SHALL BE PREFORMED IN SUCH A MANOR AS TO COMPLY WITH THE STANDARDS ESTABLISHED BY THE AIR QUALITY MAINTENANCE DISTRICT FOR AIRBORNE PARTICULATES (DUST).
7. ALL THE GRADING SHALL CONFORM TO APPROVED SPECIFICATIONS PRESENTED HEREON OR ATTACHED HERETO. ALL GRADING WORK SHALL BE OBSERVED AND APPROVED BY THE GEOTECHNICAL ENGINEER. THE GEOTECHNICAL ENGINEER SHALL BE NOTIFIED AT LEAST 48 HOURS BEFORE BEGINNING ANY GRADING. UNOBSERVED AND UNAPPROVED GRADING WORK SHALL BE REMOVED AND REDONE AT THE CONTRACTORS EXPENSE.

ABBREVIATIONS

EX EXISTING
FF FINISHED FLOOR
FS FINISHED SURFACE
PR PROPOSED
TC TOP OF CURB

CUT AND FILL CALCULATIONS

	CUT/FILL AREA (SF)	APPROXIMATE CUT/FILL DEPTH (FT)	TOTAL VOLUME (CY)
PROPOSED BUILDING & SITE	12,380	20	9,200

1. THE EARTHWORK TABLE WAS PREPARED FOR THE PURPOSE OF DETERMINING THE ROUGH ORDER OF MAGNITUDE FOR PRELIMINARY COST, AND PLANNING PHASE. THIS DOES NOT REFLECT THE FINAL DESIGN. ALL ASSUMPTION ARE PRELIMINARY AND SUBJECT TO BE ALTERED UNTIL FINAL PERMIT AND APPROVAL.
2. EARTHWORK QUANTITY IS A ROUGH ESTIMATE BASED ON APPROXIMATE DEPTH OF BOTTOM OF BASEMENT PARKING LEVEL.
3. BASEMENT LEVEL BASED ON SHEET A4.1.
4. EARTHWORK QUANTITIES DO NOT TAKE INTO ACCOUNT SOIL SHRINKAGE, SOIL SWELLING, TRENCH SPOILS, SITE OVER-EXCAVATION REQUIREMENTS, OR ANY OTHER GEOTECHNICAL RECOMMENDATIONS.

10 0 10 20
scale 1" = 10' feet

811 Know what's below. Call before you dig.

REGISTERED PROFESSIONAL ENGINEER FIRST M. LASTNAME No. C-##### Civil STATE OF CALIFORNIA

PRELIMINARY
NOT FOR CONSTRUCTION
DATE: 12/13/2024
FIRST M. LASTNAME C #####

BKF ENGINEERS
2100 FRANKLIN STREET
SUITE 4C
OAKLAND, CA 94612
(510) 899-7300
www.bkf.com

2029 UNIVERSITY APARTMENTS
APN 57-2025-8-1
2029 UNIVERSITY AVENUE, BERKELEY, CA

PRELIMINARY GRADING AND DRAINAGE PLAN

No.	Revisions

Date: 12/13/2024
Scale: AS SHOWN
Design: S. LA
Drawn: S. LA
Approved: J. YOUNG
Job No: 20231784

Drawing Number:
C1.0

Plot Oct 15, 2024 at 3:56pm
231784_2029_UNIVERSITY_GRAD.dwg
COPYRIGHT © 2024 BKF ENGINEERS

STORMWATER TREATMENT TABLE

	LOCATION	IMPERVIOUS (SF)	PERVIOUS (SF)	TOTAL AREA (SF)	REQ. TREATMENT AREAS (SF)(1)	TREATMENT PROVIDED (SF)		NOTES
DMA1	ROOF LVL	6,800	–	6,800	340	340	IMP1A & 1B	
DMA2	23RD LVL ROOF DECK	2,700	–	2,700	140	150	IMP2(2)	
DMA3	GROUND LVL SIDE YARD	2,600	300	2,900	145	280	IMP3	
	TOTALS	12,100	300	12,400	635	770(3)		

1. REQUIRED TREATMENT IS PRELIMINARY PROGRAMMED AT 5% OF IMPERVIOUS AREA WITHIN EACH DRAINAGE MANAGEMENT AREA (DMA).
2. TWO (2) AREA OPTIONS SHOWN ON LEVEL 2 UNOCCUPIED PODIUM. PORTION OF DMA3B COULD BE DIRECT TO AREAS SHOWN IN IMP2B IF NECESSARY TO ALIGN WITH BUILDING OPEN SPACE PROGRAMMING.
3. AVAILABLE SPACE FOR TREATMENT. AREAS CAN BE INTERCHANGEABLE, AS NECESSARY.

LEGEND

DRAINAGE MANAGEMENT AREAS (DMA)

IMP AREA

ABBREVIATIONS

DMA	DRAINAGE MANAGEMENT AREA
IMP	INTEGRATED MANAGEMENT PLAN
LVL	LEVEL
SF	SQUARE FOOT

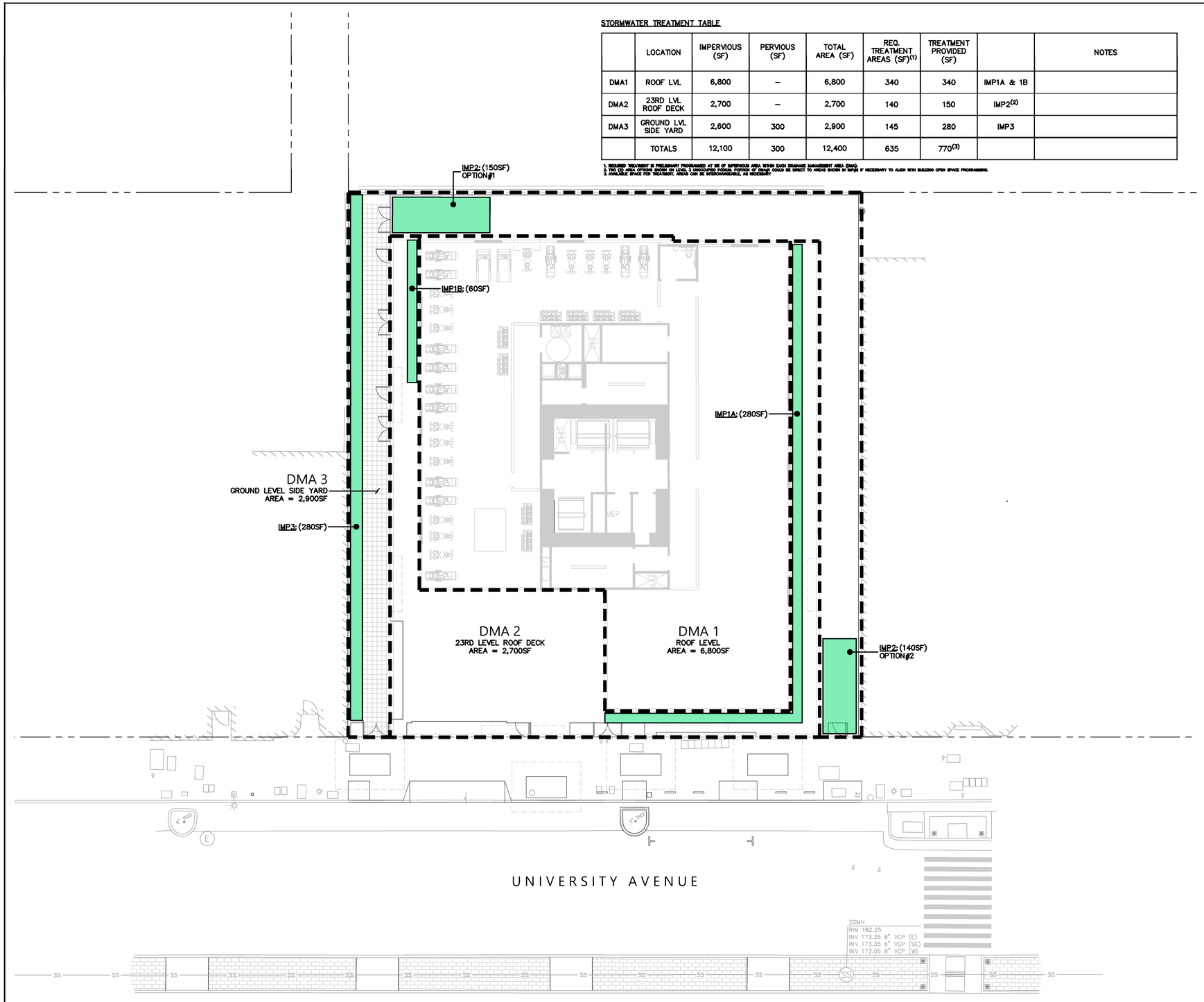

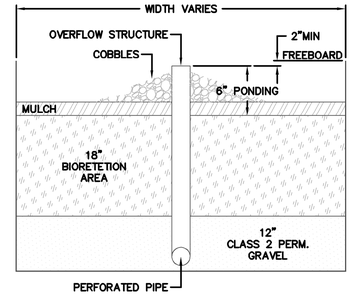

TYPICAL BIORETETION SECTION
(ABOVE OR BELOW GRADE)
NOT TO SCALE

10 0 10 20
scale 1" = 10' feet

Know what's below. Call before you dig.

PRELIMINARY
NOT FOR CONSTRUCTION
DATE: 12/13/2024
FIRST M. LASTNAME
C #####

BKF ENGINEERS
2100 FRANKLIN STREET
SUITE 4C
OAKLAND, CA 94612
(510) 899-7300
www.bkf.com

2029 UNIVERSITY APARTMENTS
APN 57-2025-8-1
2029 UNIVERSITY AVENUE, BERKELEY, CA

PRELIMINARY STORMWATER CONTROL PLAN

No.	Revisions

Date: 12/13/2024
Scale: AS SHOWN
Design: S. LA
Drawn: S. LA
Approved: L. YOUNG
Job No: 20231784

Drawing Number:
C2.0

Plot Dec 13, 2024 at 4:02pm

231784_2029_UNIVERSITY_SWCP.dwg
COPYRIGHT © 2024 BKF ENGINEERS

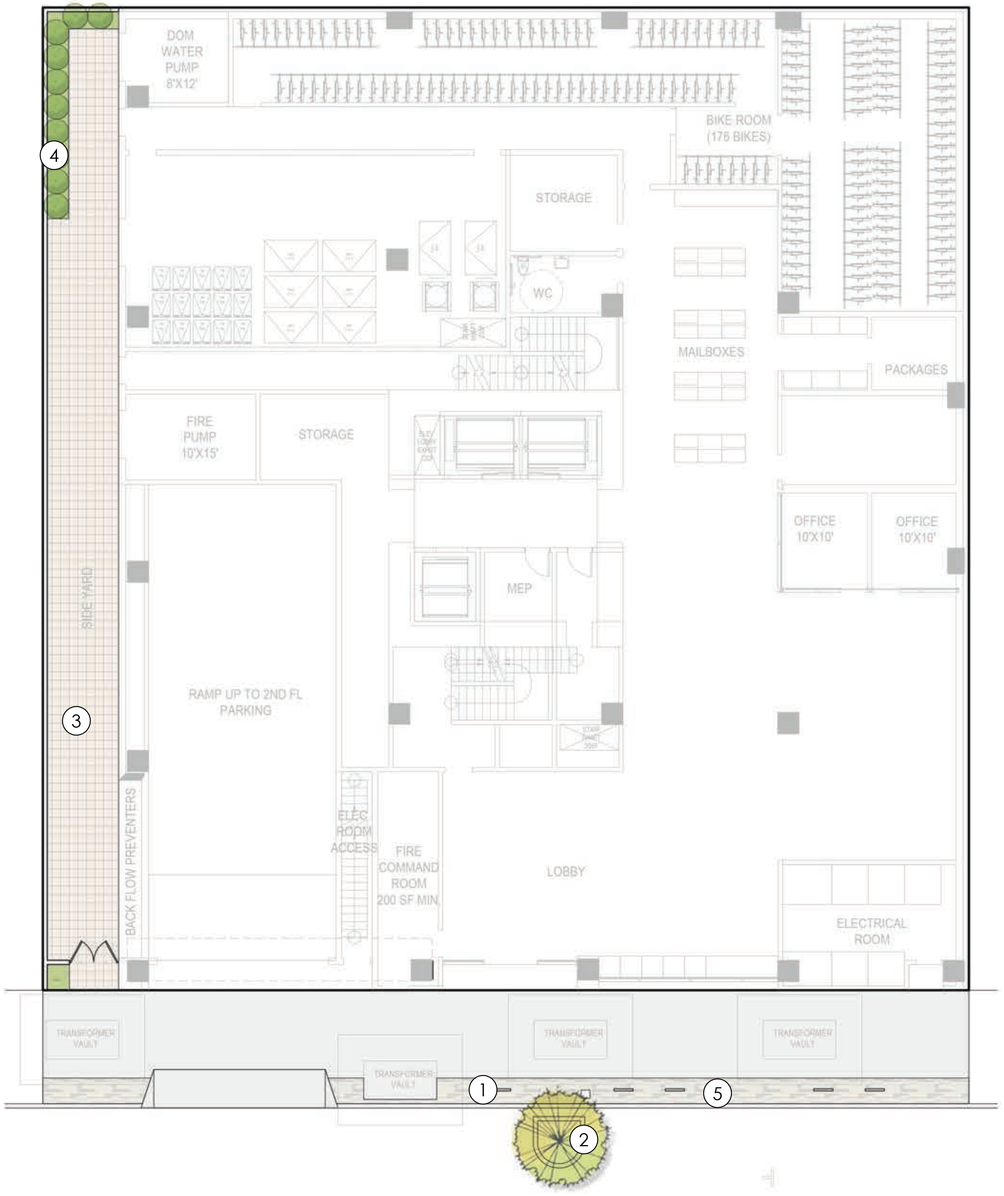

LEGEND

1. BIKE RACK 5 TOTAL (10 BIKE PARKING SPACES)
2. EXISTING TRIDENT MAPLE STREET TREE TO REMAIN
3. CONCRETE PAVING AT SIDE YARD
4. NATIVE SHRUB PLANTING
5. 3-FOOT WIDE CITY STANDARD PAVER BAND

N

0 4' 8' 16' 24'
SCALE: 1/8" = 1'-0"

TRACHTENBERG ARCHITECTS

2421 Fourth Street
Berkeley, California 94710
510.649.1414
www.TrachtenbergArch.com

JETT LANDSCAPE ARCHITECTURE + DESIGN
CALA #3535 · 2 Theatre Square #218 · Orinda CA · 94563
925.254.5422 · www.jett.land

2029 UNIVERSITY RESIDENTIAL

2029 University Ave.
Berkeley, CA

12.19.24 ZONING APPLICATION SUBMISSION

ALL DRAWINGS AND WRITTEN MATERIAL APPEARING HEREIN CONSTITUTE ORIGINAL AND UNPUBLISHED WORK OF THE ARCHITECT AND MAY NOT BE DUPLICATED, USED OR DISCLOSED WITHOUT WRITTEN CONSENT OF TRACHTENBERG ARCHITECTS.

JOB: 2327

SHEET:

LANDSCAPE PLAN - GROUND FLOOR

L1.01

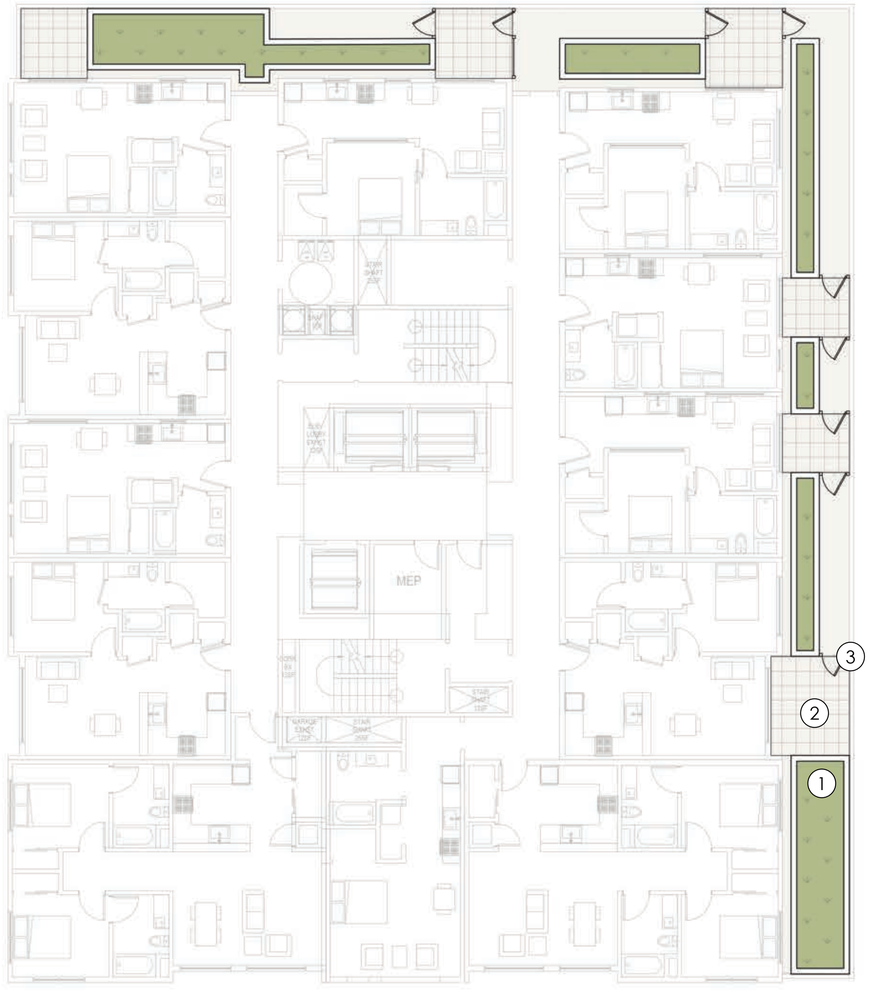

LEGEND

1. CMU STORMWATER PLANTERS, TYP - 457 SF TOTAL
2. PATIO, TYP
3. MAINTENANCE GATE, TYP

N

0 4' 8' 16' 24'
SCALE: 1/8" = 1'-0"

TRACHTENBERG ARCHITECTS

2421 Fourth Street
Berkeley, California 94710
510.649.1414
www.TrachtenbergArch.com

JETT LANDSCAPE ARCHITECTURE + DESIGN
CALA #3535 · 2 Theatre Square #218 · Orinda CA · 94563
925.254.5422 · www.jett.land

2029 UNIVERSITY RESIDENTIAL

2029 University Ave.
Berkeley, CA

12.19.24 ZONING APPLICATION SUBMISSION

ALL DRAWINGS AND WRITTEN MATERIAL APPEARING HEREIN CONSTITUTE ORIGINAL AND UNPUBLISHED WORK OF THE ARCHITECT AND MAY NOT BE DUPLICATED, USED OR DISCLOSED WITHOUT WRITTEN CONSENT OF TRACHTENBERG ARCHITECTS.

JOB: 2327

SHEET:

LANDSCAPE PLAN - PODIUM LEVEL

L1.02

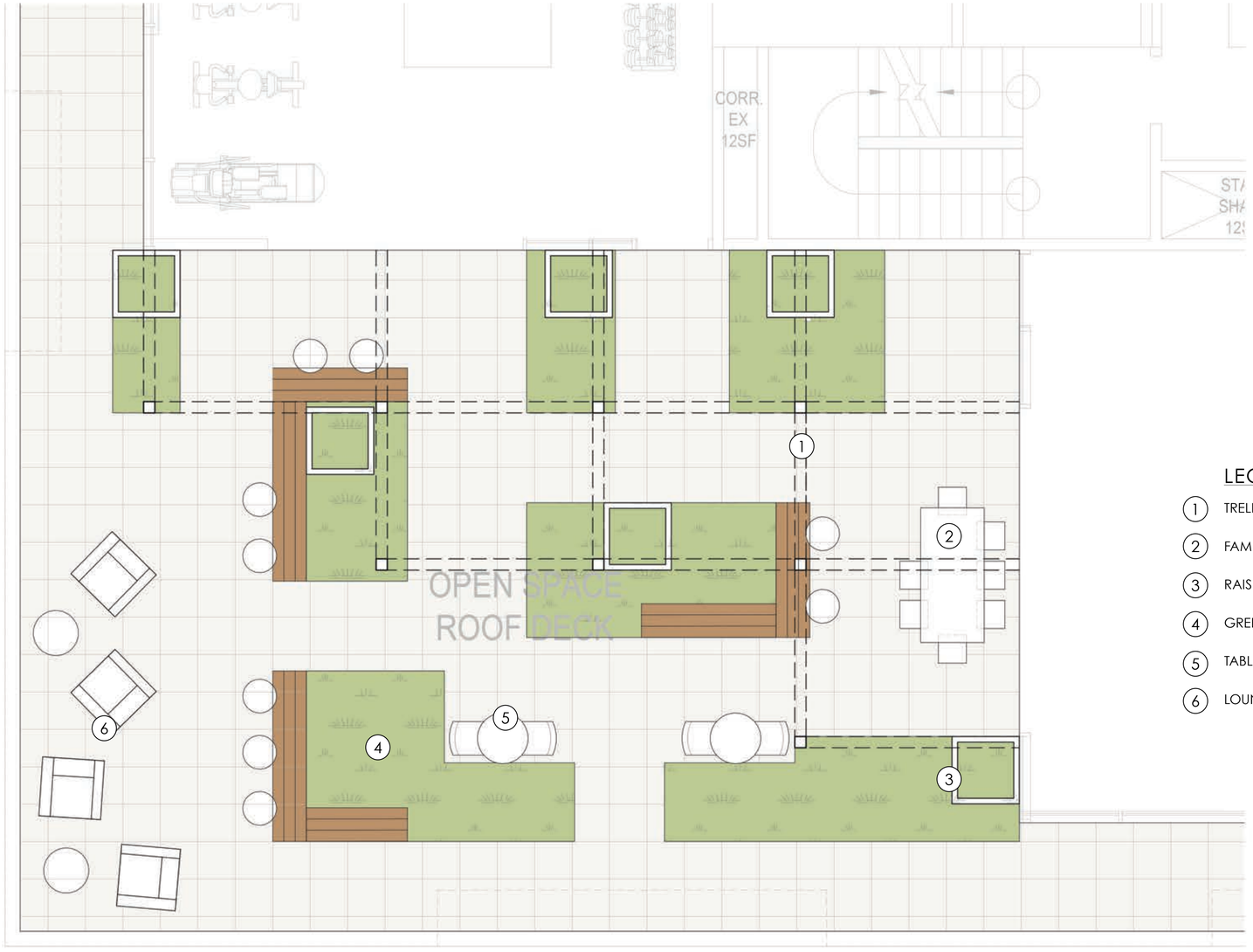

LEGEND

1. TRELLIS/SHADE STRUCTURE
2. FAMILY STYLE DINING TABLE
3. RAISED PLANTER BOX
4. GREEN ROOF PLANTING
5. TABLE WITH CHAIRS
6. LOUNGE FURNISHING

N

0 1' 2' 4' 8'
SCALE: 3/8" = 1'-0"

TRACHTENBERG
ARCHITECTS

2421 Fourth Street
Berkeley, California 94710
510.649.1414
www.TrachtenbergArch.com

JETT
LANDSCAPE ARCHITECTURE + DESIGN
CALA #3535 · 2 Theatre Square #218 · Orinda CA · 94563
925.254.5422 · www.jett.land

2029 UNIVERSITY RESIDENTIAL

2029 University Ave.
Berkeley, CA

12.19.24 ZONING APPLICATION SUBMISSION

ALL DRAWINGS AND WRITTEN MATERIAL APPEARING HEREIN CONSTITUTE ORIGINAL AND UNPUBLISHED WORK OF THE ARCHITECT AND MAY NOT BE DUPLICATED, USED OR DISCLOSED WITHOUT WRITTEN CONSENT OF TRACHTENBERG ARCHITECTS.

JOB 2327

SHEET:

LANDSCAPE PLAN - ROOF DECK

L1.03






TRACHTENBERG
ARCHITECTS

2421 Fourth Street
Berkeley, California 94710
510.649.1414
www.TrachtenbergArch.com

JETT
LANDSCAPE ARCHITECTURE + DESIGN
CRLA #3335 · 2 Theatre Square #218 · Orinda CA · 94563
925.254.5422 · www.jett.land

2029 UNIVERSITY RESIDENTIAL

2029 University Ave.
Berkeley, CA

11.05.24 SB-330 SUBMITTAL PLANS

ALL DRAWINGS AND WRITTEN MATERIAL APPEARING HEREIN CONSITITUTE ORIGINAL AND UNPUBLISHED WORK OF THE ARCHITECT AND MAY NOT BE DUPLICATED, USED OR DISCLOSED WITHOUT WRITTEN CONSENT OF TRACHTENBERG ARCHITECTS.

JOB: 2327

SHEET:

PRECEDENT IMAGES

L2.01



NATIVE SCREENING SHRUBS



SHRUBS

GROUNDCOVER

DENOTES POLLINATOR PLANT SPECIES

GENERAL PLANTING AND IRRIGATION NOTES

1. LANDSCAPE AND IRRIGATION PLANS SHALL COMPLY WITH THE CRITERIA OF THE CALIFORNIA MODEL WATER EFFICIENCY ORDINANCE AND APPLY THOSE CRITERIA FOR THE EFFICIENT USE OF WATER IN THE LANDSCAPE DESIGN PLAN.

2. LANDSCAPE AND IRRIGATION PLANS SHALL COMPLY WITH ALL APPLICABLE CITY CODES AND ORDINANCES.

3. ALL PLANTING AREAS SHALL BE TOP-DRESSED WITH A 3" LAYER OF ORGANIC, UN- DYED MULCH RECYCLED FROM LOCAL ORGANIC MATERIALS SUCH AS TREE TRIMMINGS, PLANT, OR CLEAN WOOD WASTE. COMPOST APPLICATION TO ACHIEVE A MINIMUM OF 6% ORGANIC MATTER IN SOIL COMPOSITION BASED ON MWELO SPECIFIED SOIL ANALYSIS RESULS FOR THE SITE SOIL PER [CGBSC 4.304].

4. 50% OF ALL SHRUBS AND GROUNDCOVER SHALL BE A MINIMUM OF 5-GALLON SIZE OR LARGER.

5. IRRIGATION SYSTEM IS TO BE A FULLY AUTOMATIC WEATHER-BASED SYSTEM USING LOW FLOW DRIP AND BUBBLER SYSTEM.

6. STREET TREES SHALL BE TIED INTO IRRIGATION SYSTEM.

7. 58% OF ALL PLANTS PROPOSED ARE NATIVE AND WILD-LIFE SUPPORTING.

8. PLANT SELECTION AND DESIGN TO COMPLY WITH BAY-AREA FRIENDLY BASICS LANDSCAPE CHECKLIST.

IRRIGATION SYSTEM DESIGN INTENT

1. THIS PLAN SHALL COMPLY WITH THE REQUIREMENTS OF THE STATE OF CALIFORNIA'S MODEL WATER EFFICIENT LANDSCAPE ORDINANCE (MWELO), CITY OF BERKELEY, AND EAST BAY MUNICIPAL UTILITY DISTRICT (EBMUD) WATER DISTRICT.

2. THE IRRIGATION SYSTEM SHALL BE DESIGNED TO PROVIDE THE MINIMUM AMOUNT OF WATER NECESSARY TO SUSTAIN GOOD PLANT HEALTH.

3. THE IRRIGATION SYSTEM IS TO BE A FULLY AUTOMATIC, WEATHER-BASED SYSTEM USING RAIN SENSOR, LOW FLOW DRIP, BUBBLER DISTRIBUTION, AND ROTOR WITH MATCHED PRECIPITATION RATE NOZZLES DESIGNED FOR HEAD-TO-HEAD COVERAGE.

4. ALL SELECTED COMPONENTS SHALL BE PERMANENT, COMMERCIAL GRADE, SELECTED FOR DURABILITY, VANDAL RESISTANCE AND MINIMUM MAINTENANCE REQUIREMENT, INSTALLED BELOW-GRADE, AND DESIGNED FOR 100% COVERAGE.

5. THE SYSTEM SHALL INCLUDE A MASTER CONTROL VALVE, RAIN SENSOR AND FLOW SENSING CAPABILITY CONNECTED TO THE IRRIGATION CONTROLLER WHICH WILL SHUT DOWN ALL OR PART OF THE SYSTEM IF LEAKS ARE DETECTED.

6. THE IRRIGATION SYSTEM SHALL BE DESIGNED TO DELIVER WATER TO HYDROZONES BASED ON MOISTURE REQUIREMENTS OF THE PLANT GROUPING.

7. COLOR CODED HYDROZONE LANDSACPING HYDROZONE MAP WITH GROUPING AND COLLOCATING PLANTING MATERIAS BY WUCOLS WATER USE CATEGORY VL, L, M, OR H, PER [CGBSC 4.304}, TO BE PROVIDED IN PERMIT DRAWINGS.

8. RAIN SENSOR AND CONTROLLER LOCATION TO BE PROVIDED IN PERMIT DRAWINGS.

LANDSCAPE AREA CALCULATION:

	LANDSCAPE AREA
GROUND LEVEL:	- 80 SF
PODIUM LEVEL:	- 457 SF
ROOF DECK LEVEL:	- 321 SF
TOTAL:	- 778 SF

STORMWATER TREATMENT AREA:

REQUIRED STORMWATER TREATMENT AREA= 455
4% OF THE BUILDING FOOTPRINT (- PROPOSED STORMWATER TREATMENT AREA= - 457 SF

BIKE PARKING CALCULATIONS:

TOTAL SHORT TERM BIKE PARKING STALLS PROVIDED: 10 STALLS (5 BIKE RACKS)

TRACHTENBERG
ARCHITECTS

2421 Fourth Street
Berkeley, California 94710
510.649.1414
www.TrachtenbergArch.com

JETT
LANDSCAPE ARCHITECTURE + DESIGN
CRLA #3335 · 2 Theatre Square #218 · Orinda CA · 94563
925.254.5422 · www.jett.land

2029 UNIVERSITY RESIDENTIAL

2029 University Ave.
Berkeley, CA

11.05.24 SB-330 SUBMITTAL PLANS

ALL DRAWINGS AND WRITTEN MATERIAL APPEARING HEREIN CONSTITUTE ORIGINAL AND UNPUBLISHED WORK OF THE ARCHITECT AND MAY NOT BE DUPLICATED, USED OR DISCLOSED WITHOUT WRITTEN CONSENT OF TRACHTENBERG ARCHITECTS.

JOB: 2327

SHEET:

PLANT IMAGES, NOTES & CALCULATIONS

L3.01



PLANT LIST

SYMBOL	BOTANICAL NAME	COMMON NAME	SIZE	SPACING	QTY	WTR USE	NATIVE Y/N?
SHRUBS – LARGE – NATIVE							
	HETEROMELES ARBUTIFOLIA	TOYON	15 GAL	PER PLAN	10	L	Y
SHRUBS – SMALL/MEDIUM							
	ACHILLEA 'PAPRIKA'	YARROW	1 GAL	1'–0" OC		L	N
	ACHILLEA 'SONOMA COAST'	YARROW	1 GAL	1'–0" OC		L	N
	AGASTACHE BARBERI	HUMMINGBIRD MINT	1 GAL	2'–0" OC		L	Y
	ERIGONIUM RUBRA	RED BUCKWHEAT	1 GAL	3'–0" OC		L	Y
	EPILOBIUM 'EVERETTS CHOICE'	EVERETTS CA FUCHSIA	5 GAL	3'–0" OC		L	Y
	IRIS PSEUDACORUS	YELLOW IRIS	5 GAL	2'–0" OC		L	N
	LOMANDRA 'BREEZE'	DWARF MAT RUSH	5 GAL	2'–0" OC		L	N
	MIMULUS ARANTIACUS	STICKY MONKEYFLOWER	5 GAL	3'–0" OC		L	Y
	MONARDELLA VILLOSA	COYOTE MINT	5 GAL	2'–0" OC		L	Y
	SALVIA 'BLUE NOTE'	AUTUMN SAGE	5 GAL	2'–0" OC		L	Y
	SALVIA 'MAY NIGHT'	MEADOW SAGE	5 GAL	2'–0" OC		L	Y
	SALVIA ULIGINOSA	BLUE SPIKE SAGE	5 GAL	2'–0" OC		L	Y
	SISYRINCHIUM BELLUM	WESTERN BLUE EYED GRASS	5 GAL	1'–0" OC		L	Y
GROUNDCOVERS							
	ARCTOSTAPHYLOS 'EMERALD CARPET'	CARPET MANZANITA	5 GAL	4'–0" OC		L	Y
STORMWATER							
	CAREX DIVULSA	BERKELEY SEDGE	1 GAL	2'–0" OC		L	N
	CHONDROPETALUM TECTORUM	LARGE CAPE RUSH	5 GAL	3'–0" OC		L	N
	JUNCUS PATENS	CALIFORNIA GRAY RUSH	1 GAL	2'–0" OC		L	Y

N

0 4' 8' 16' 24'

SCALE: 1/8" = 1'–0"

TRACHTENBERG ARCHITECTS

2421 Fourth Street
Berkeley, California 94710
510.649.1414
www.TrachtenbergArch.com

JETT LANDSCAPE ARCHITECTURE + DESIGN
CRLA #3335 · 2 Theatre Square #218 · Orinda CA · 94563
925.254.5422 · www.jett.land

2029 UNIVERSITY RESIDENTIAL

2029 University Ave.
Berkeley, CA

12.19.24 ZONING APPLICATION SUBMISSION

ALL DRAWINGS AND WRITTEN MATERIAL APPEARING HEREIN CONSTITUTE ORIGINAL AND UNPUBLISHED WORK OF THE ARCHITECT AND MAY NOT BE DUPLICATED, USED OR DISCLOSED WITHOUT WRITTEN CONSENT OF TRACHTENBERG ARCHITECTS.

JOB: 2327

SHEET:

PLANTING PLAN - GROUND FLOOR

L4.01

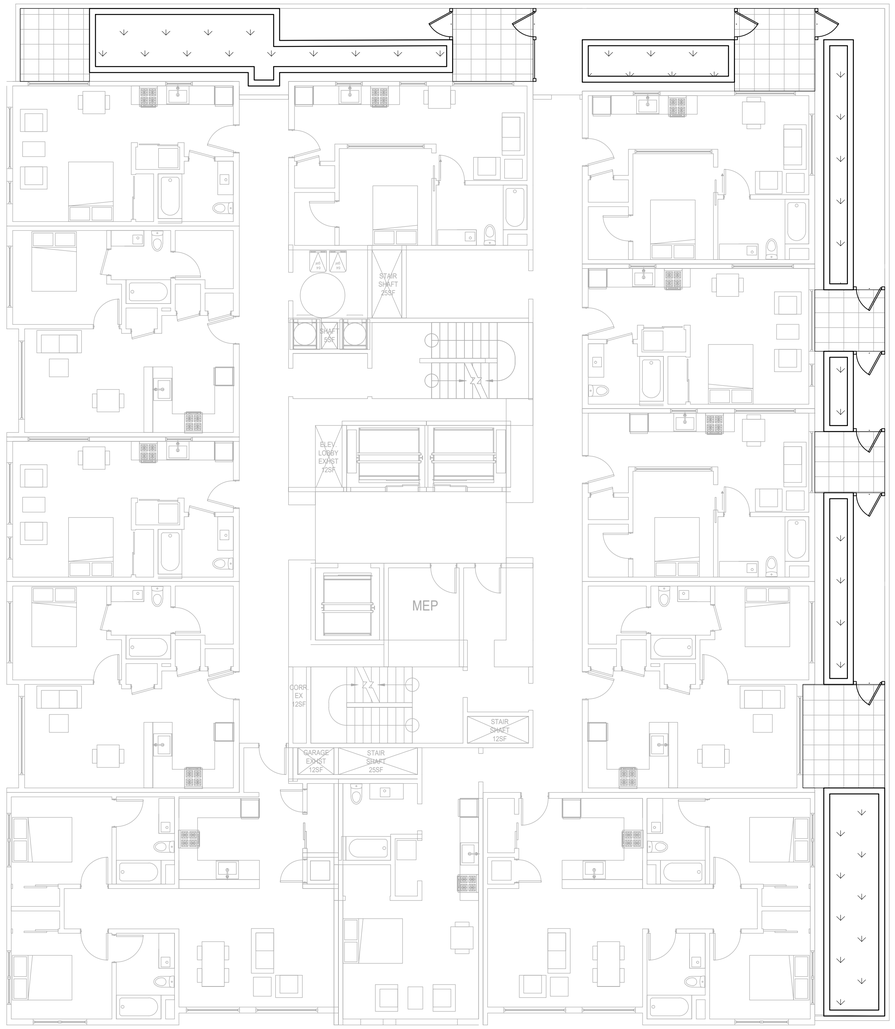

PLANT LIST

SYMBOL	BOTANICAL NAME	COMMON NAME	SIZE	SPACING	QTY	WTR USE	NATIVE Y/N?
SHRUBS – LARGE – NATIVE							
	HETEROMELES ARBUTIFOLIA	TOYON	24" BOX	PER PLAN	12	L	Y
SHRUBS – SMALL/MEDIUM							
	ACHILLEA 'PAPRIKA'	YARROW	1 GAL	1'–0" OC		L	N
	ACHILLEA 'SONOMA COAST'	YARROW	1 GAL	1'–0" OC		L	N
	AGASTACHE BARBERI	HUMMINGBIRD MINT	1 GAL	2'–0" OC		L	Y
	ERIGONIUM RUBRA	RED BUCKWHEAT	1 GAL	3'–0" OC		L	Y
	EPILOBIUM 'EVERETTS CHOICE'	EVERETTS CA FUCHSIA	5 GAL	3'–0" OC		L	Y
	IRIS PSEUDACORUS	YELLOW IRIS	5 GAL	2'–0" OC		L	N
	LOMANDRA 'BREEZE'	DWARF MAT RUSH	5 GAL	2'–0" OC		L	N
	MIMULUS ARANTIACUS	STICKY MONKEYFLOWER	5 GAL	3'–0" OC		L	Y
	MONARDELLA VILLOSA	COYOTE MINT	5 GAL	2'–0" OC		L	Y
	SALVIA 'BLUE NOTE'	AUTUMN SAGE	5 GAL	2'–0" OC		L	Y
	SALVIA 'MAY NIGHT'	MEADOW SAGE	5 GAL	2'–0" OC		L	Y
	SALVIA ULIGINOSA	BLUE SPIKE SAGE	5 GAL	2'–0" OC		L	Y
	SISYRINCHIUM BELLUM	WESTERN BLUE EYED GRASS	5 GAL	1'–0" OC		L	Y
GROUNDCOVERS							
	ARCTOSTAPHYLOS 'EMERALD CARPET'	CARPET MANZANITA	5 GAL	4'–0" OC		L	Y
STORMWATER							
	CAREX DIVULSA	BERKELEY SEDGE	1 GAL	2'–0" OC		L	N
	CHONDROPETALUM TECTORUM	LARGE CAPE RUSH	5 GAL	3'–0" OC		L	N
	JUNCUS PATENS	CALIFORNIA GRAY RUSH	1 GAL	2'–0" OC		L	Y

N

0 4' 8' 16' 24'

SCALE: 1/8" = 1'–0"

TRACHTENBERG ARCHITECTS

2421 Fourth Street
Berkeley, California 94710
510.649.1414
www.TrachtenbergArch.com

JETT LANDSCAPE ARCHITECTURE + DESIGN
CRLA #3335 · 2 Theatre Square #218 · Orinda CA · 94563
925.254.5422 · www.jett.land

2029 UNIVERSITY RESIDENTIAL

2029 University Ave.
Berkeley, CA

12.19.24 ZONING APPLICATION SUBMISSION

ALL DRAWINGS AND WRITTEN MATERIAL APPEARING HEREIN CONSTITUTE ORIGINAL AND UNPUBLISHED WORK OF THE ARCHITECT AND MAY NOT BE DUPLICATED, USED OR DISCLOSED WITHOUT WRITTEN CONSENT OF TRACHTENBERG ARCHITECTS.

JOB: 2327

SHEET:

PLANTING PLAN - PODIUM LEVEL

L4.02

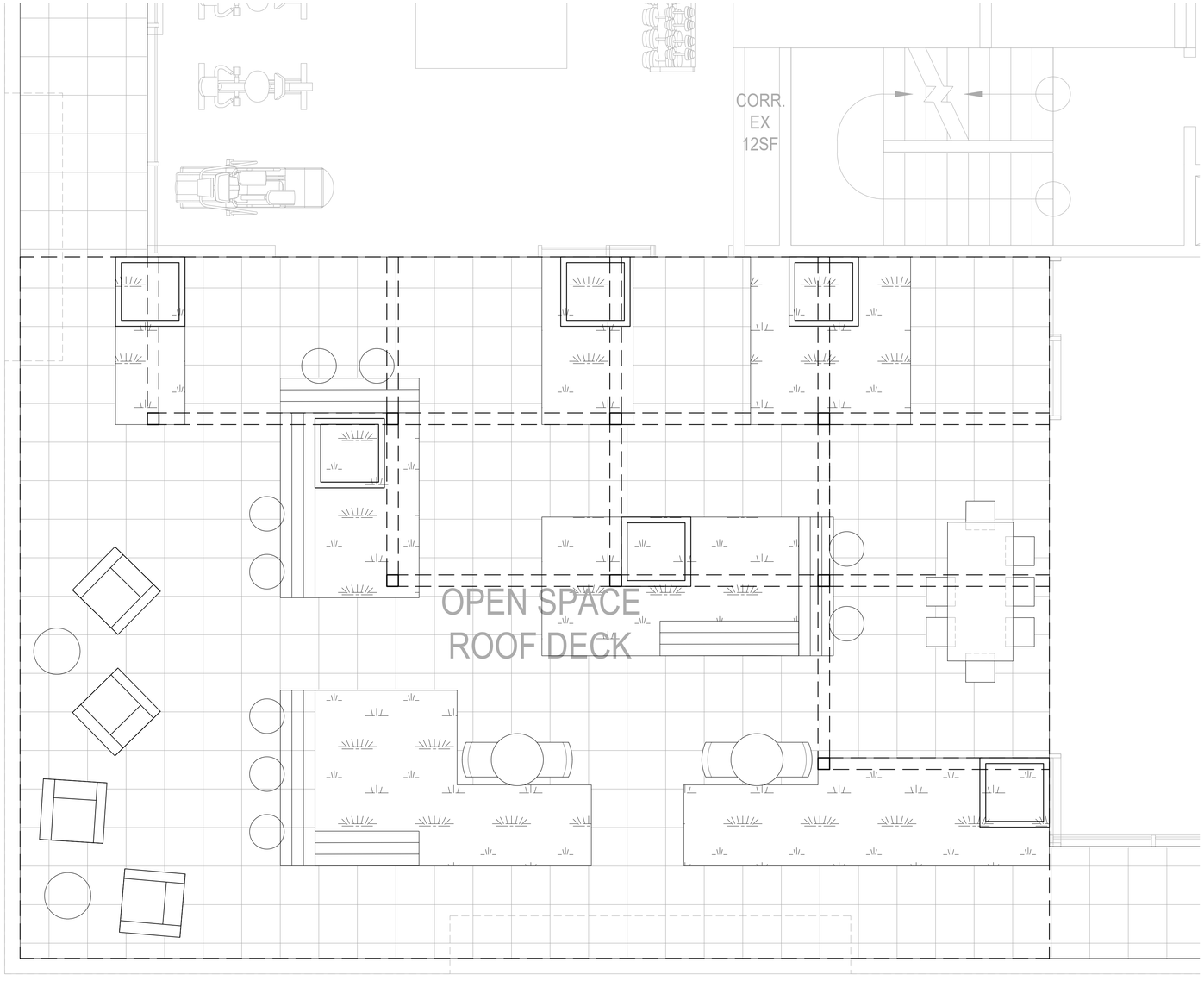

PLANT LIST

SYMBOL	BOTANICAL NAME	COMMON NAME	SIZE	SPACING	QTY	WTR USE	NATIVE Y/N?
SHRUBS – LARGE – NATIVE							
	HETEROMELES ARBUTIFOLIA	TOYON	24" BOX	PER PLAN	12	L	Y
SHRUBS – SMALL/MEDIUM							
	ACHILLEA 'PAPRIKA'	YARROW	1 GAL	1'–0" OC		L	N
	ACHILLEA 'SONOMA COAST'	YARROW	1 GAL	1'–0" OC		L	N
	AGASTACHE BARBERI	HUMMINGBIRD MINT	1 GAL	2'–0" OC		L	Y
	ERIGONIUM RUBRA	RED BUCKWHEAT	1 GAL	3'–0" OC		L	Y
	EPILOBIUM 'EVERETTS CHOICE'	EVERETTS CA FUCHSIA	5 GAL	3'–0" OC		L	Y
	IRIS PSEUDACORUS	YELLOW IRIS	5 GAL	2'–0" OC		L	N
	LOMANDRA 'BREEZE'	DWARF MAT RUSH	5 GAL	2'–0" OC		L	N
	MIMULUS ARANTIACUS	STICKY MONKEYFLOWER	5 GAL	3'–0" OC		L	Y
	MONARDELLA VILLOSA	COYOTE MINT	5 GAL	2'–0" OC		L	Y
	SALVIA 'BLUE NOTE'	AUTUMN SAGE	5 GAL	2'–0" OC		L	Y
	SALVIA 'MAY NIGHT'	MEADOW SAGE	5 GAL	2'–0" OC		L	Y
	SALVIA ULIGINOSA	BLUE SPIKE SAGE	5 GAL	2'–0" OC		L	Y
	SISYRINCHIUM BELLUM	WESTERN BLUE EYED GRASS	5 GAL	1'–0" OC		L	Y
GROUNDCOVERS							
	ARCTOSTAPHYLOS 'EMERALD CARPET'	CARPET MANZANITA	5 GAL	4'–0" OC		L	Y
STORMWATER							
	CAREX DIVULSA	BERKELEY SEDGE	1 GAL	2'–0" OC		L	N
	CHONDROPETALUM TECTORUM	LARGE CAPE RUSH	5 GAL	3'–0" OC		L	N
	JUNCUS PATENS	CALIFORNIA GRAY RUSH	1 GAL	2'–0" OC		L	Y

TRACHTENBERG
ARCHITECTS

2421 Fourth Street
Berkeley, California 94710
510.649.1414
www.TrachtenbergArch.com

JETT
LANDSCAPE ARCHITECTURE + DESIGN
CRLA #3335 · 2 Theatre Square #218 · Orinda CA · 94563
925.254.5422 · www.jett.land

2029 UNIVERSITY RESIDENTIAL

2029 University Ave.
Berkeley, CA

12.19.24 ZONING APPLICATION SUBMISSION

ALL DRAWINGS AND WRITTEN MATERIAL APPEARING HEREIN CONSTITUTE ORIGINAL AND UNPUBLISHED WORK OF THE ARCHITECT AND MAY NOT BE DUPLICATED, USED OR DISCLOSED WITHOUT WRITTEN CONSENT OF TRACHTENBERG ARCHITECTS.

JOB: 2327

SHEET:

PLANTING PLAN - ROOF DECK

N

0 1' 2' 4' 8'

SCALE: 3/8" = 1'–0"

L4.03

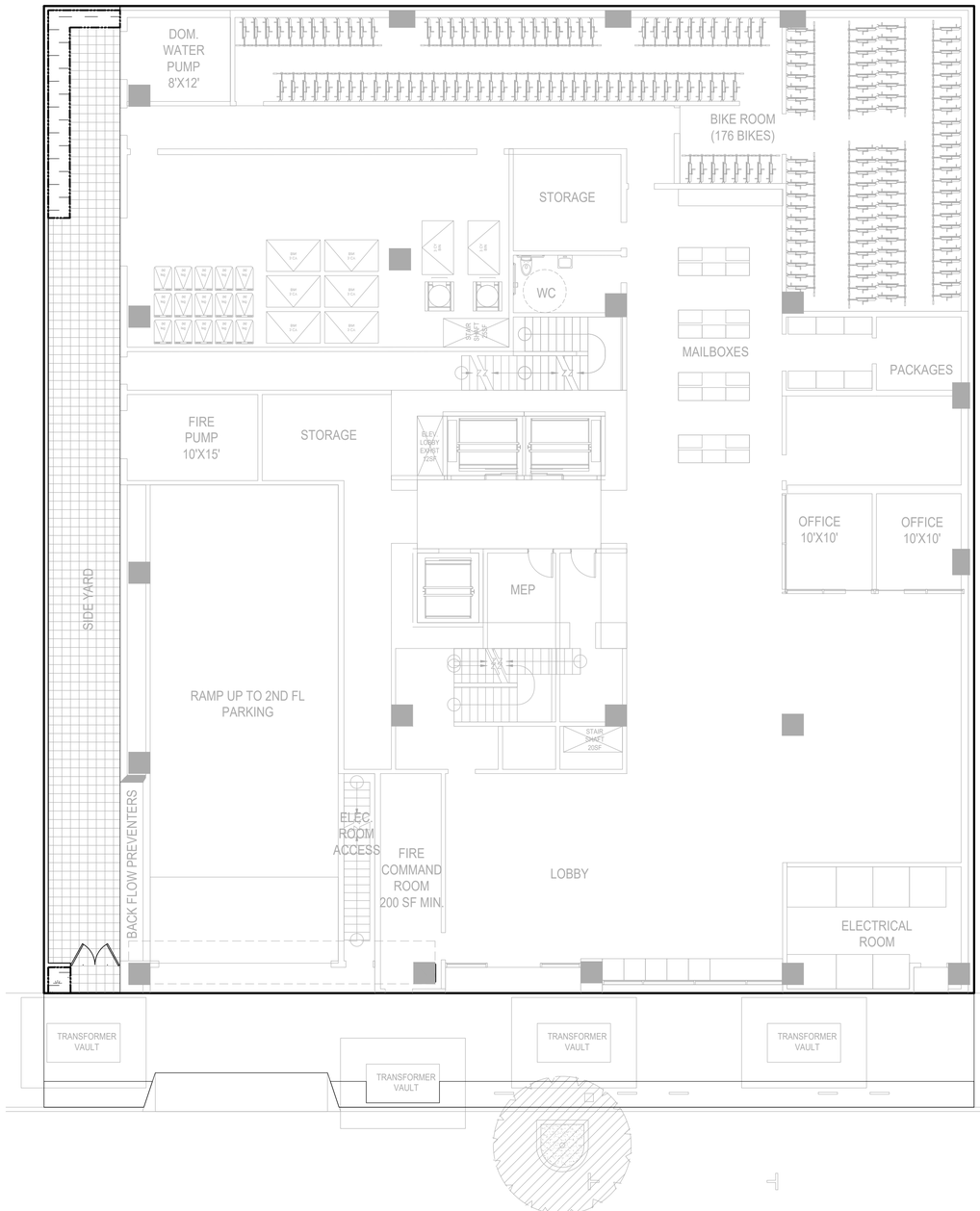

HYDROZONE LEGEND

SYMBOL	ZONE	HYDROZONE	PLANT TYPE	IRRIGATION TYPE	AREA (SF)	TOTAL (SF)	% LANDSCAPE
	1	LOW WATER USE	SHRUB & GROUNDCOVER	DRIP	859	859.0	96%
	2	LOW WATER USE	TREES	BUBBLER	0		
	3	MODERATE WATER USE	SHRUB & GROUNDCOVER	DRIP	37	37	4%
	4	MODERATE WATER USE	TREES	BUBBLER	0		
					TOTAL	896.0	100%

HYDROZONE INFORMATION TABLE

REFERENCE ANNUAL ET_O FOR:	BERKELEY (MWELO REF. ET TABLE)				41.8
ET ADJUSTMENT FACTOR	0.55	ET ADJ FACTOR PER MWELO: 0.80= EXISTING NON-REHABILITATED LANDSCAPE, 0.65= SCHOOL 0.55= RESIDENTIAL, 0.45= NON-RESIDENTIAL		SLA ADDITIONAL WATER ALLOWANCE (1.0-ETAF)	0.45

HYDROZONE	WUCOLS IV PLANT FACTOR (PF)	IRR METHOD DRIP & BUBB.: 0.81 SPRAY & ROTOR: 0.75	IRRIGATION EFFICIENCY (IE)	$ETAF_Z$ (PF/IE)	LANDSCAPE AREA (SQ FT)	$ETAF_Z$ x AREA	ESTIMATED TOTAL WATER USE (ETWU)
1	0.3	D	0.81	0.37	80	29.63	767.88
2	0.3	B	0.81	0.37	457	169.26	4386.52
3	0.3	D	0.81	0.37	321	118.89	3081.12
4	0.6	B	0.81	0.74	37	27.41	710.29
–	0	D	.81	0.00	0	0.00	0.00
–	0	D	.81	0.00	0	0.00	0.00
				TOTAL	895.00	345.19	8,945.82
SPECIAL LANDSCAPE AREAS							
5				1	0	0.00	0.00
--				0	0	0.00	0.00
				TOTAL	0	0.00	0.00
	TOTAL LANDSCAPE AREA (LA + SLA)				895.00		

TOTAL ETWU	TOTAL ETWU ALL AREAS (SLA AND REGULAR LA)	TOTAL ETWU	8,945.82
MAWA	(ANNUAL ETO)(0.62 CONVERSION FACTOR) [(ET ADJUSTMENT FACTOR)(TOTAL LANDSCAPE AREA) + (1-ETAF)*SLA))]	MAWA	12,757.15
AVERAGE ETAF	SUM($ETAF_Z$ X AREA) / TOTAL AREA (AVERAGE ETAF AS DESIGNED, EXCLUSIVE OF SLA_S)		0.39
SITEWIDE ETAF	TOTAL ETAF X AREA / TOTAL LANDSCAPE AREA (INCLUDES SLA_S)		0.39

IRRIGATION DESIGN INTENT

1. THIS PLAN SHALL COMPLY WITH THE REQUIREMENTS OF THE STATE OF CALIFORNIA'S MODEL WATER EFFICIENT LANDSCAPE ORDINANCE (MWELO), CITY OF BERKELEY, AND EAST BAY MUNICIPAL DISTRICT (EBMUD) WATER DISTRICT.
2. THE IRRIGATION SYSTEM SHALL BE DESIGNED TO PROVIDE THE MINIMUM AMOUNT OF WATER NECESSARY TO SUSTAIN GOOD PLANT HEALTH.
3. THE IRRIGATION SYSTEM IS TO BE A FULLY AUTOMATIC, WEATHER-BASED SYSTEM USING RAIN SENSOR, LOW FLOW DRIP, BUBBLER DISTRIBUTION, AND ROTOR WITH MATCHED PRECIPITATION RATE NOZZLES DESIGNED FOR HEAD-TO-HEAD COVERAGE.
4. ALL SELECTED COMPONENTS SHALL BE PERMANENT, COMMERCIAL GRADE, SELECTED FOR DURABILITY, VANDAL RESISTANCE AND MINIMUM MAINTENANCE REQUIREMENT, INSTALLED BELOW-GRADE, AND DESIGNED FOR 100% COVERAGE.
5. THE SYSTEM SHALL INCLUDE A MASTER CONTROL VALVE AND FLOW SENSING CAPABILITY WHICH WILL SHUT DOWN ALL OR PART OF THE SYSTEM IF LEAKS ARE DETECTED.
6. THE IRRIGATION SYSTEM SHALL BE DESIGNED TO DELIVER WATER TO HYDROZONES BASED ON MOISTURE REQUIREMENTS OF THE PLANT GROUPING.

N

0 4' 8' 16' 24'

SCALE: 1/8" = 1'-0"

TRACHTENBERG ARCHITECTS

2421 Fourth Street
Berkeley, California 94710
510.649.1414
www.TrachtenbergArch.com

JETT LANDSCAPE ARCHITECTURE + DESIGN
CRLA #3335 · 2 Theatre Square #218 · Orinda CA · 94563
925.254.5422 · www.jett.land

2029 UNIVERSITY RESIDENTIAL

2029 University Ave.
Berkeley, CA

12.19.24 ZONING APPLICATION SUBMISSION

ALL DRAWINGS AND WRITTEN MATERIAL APPEARING HEREIN CONSTITUTE ORIGINAL AND UNPUBLISHED WORK OF THE ARCHITECT AND MAY NOT BE DUPLICATED, USED OR DISCLOSED WITHOUT WRITTEN CONSENT OF TRACHTENBERG ARCHITECTS.

JOB: 2327

SHEET:

IRRIGATION PLAN - GROUND FLOOR

L5.01

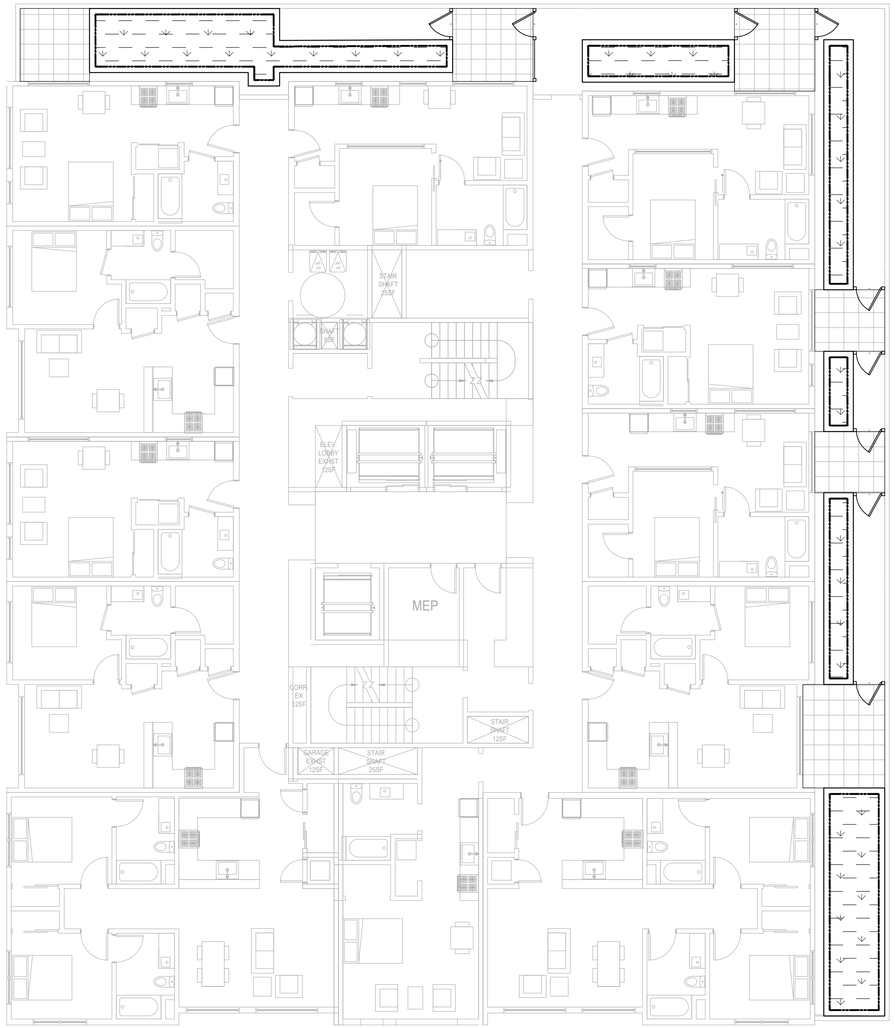

SEE SHEET L5.01 FOR IRRIGATION NOTES AND CALCULATION

TRACHTENBERG
ARCHITECTS

2421 Fourth Street
Berkeley, California 94710
510.649.1414
www.TrachtenbergArch.com

JETT
LANDSCAPE ARCHITECTURE + DESIGN
CRLA #3335 · 2 Theatre Square #218 · Orinda CA · 94563
925.254.5422 · www.jett.land

2029 UNIVERSITY RESIDENTIAL

2029 University Ave.
Berkeley, CA

12.19.24 ZONING APPLICATION SUBMISSION

ALL DRAWINGS AND WRITTEN MATERIAL APPEARING HEREIN CONSTITUTE ORIGINAL AND UNPUBLISHED WORK OF THE ARCHITECT AND MAY NOT BE DUPLICATED, USED OR DISCLOSED WITHOUT WRITTEN CONSENT OF TRACHTENBERG ARCHITECTS.

JOB: 2327

SHEET:

IRRIGATION PLAN - PODIUM LEVEL

N

0 4' 8' 16' 24'
SCALE: 1/8" = 1'-0"

L5.02

SEE SHEET L5.01 FOR IRRIGATION NOTES AND CALCULATION

TRACHTENBERG
ARCHITECTS

2421 Fourth Street
Berkeley, California 94710
510.649.1414
www.TrachtenbergArch.com

JETT
LANDSCAPE ARCHITECTURE + DESIGN
CRLA #3335 · 2 Theatre Square #218 · Orinda CA · 94563
925.254.5422 · www.jett.land

2029 UNIVERSITY RESIDENTIAL

2029 University Ave.
Berkeley, CA

12.19.24 ZONING APPLICATION SUBMISSION

ALL DRAWINGS AND WRITTEN MATERIAL APPEARING HEREIN CONSTITUTE ORIGINAL AND UNPUBLISHED WORK OF THE ARCHITECT AND MAY NOT BE DUPLICATED, USED OR DISCLOSED WITHOUT WRITTEN CONSENT OF TRACHTENBERG ARCHITECTS.

JOB: 2327

SHEET:

IRRIGATION PLAN - ROOF DECK

N

0 1' 2' 4' 8'
SCALE: 3/8" = 1'-0"

L5.03

PLANNING & DEVELOPMENT
Land Use Planning, 1947 Center Street, Berkeley, CA 94704
Tel: 510.981.7410 TDD: 510.981.6903 Email: Planning@CityofBerkeley.info

TABULATION FORM

Project Address: _____ Date: _____

Applicant's Name: _____

Zoning District: _____

Please print in ink the following numerical information for your Administrative Use Permit, Use Permit, or Variance application:

	Existing	Proposed	Permitted/ Required[1]
Units, Parking Spaces & Bedrooms			
Number of Dwelling Units (#)			
Number of Parking Spaces (#)			
Number of Bedrooms (#) (R-1, R-1A, R-2, R-2A, and R-3 only)			
Yards and Height			
Front Yard Setback (Feet)			
Side Yard Setbacks: (facing property) Left: (Feet)			
Right: (Feet)			
Rear Yard Setback (Feet)			
Building Height* (# Stories)			
Average* (Feet)			
Maximum* (Feet)			
Areas			
Lot Area (Square-Feet)			
Gross Floor Area* (Square-Feet) Total Area Covered by All Floors			
Building Footprint* (Square-Feet) Total of All Structures			
Lot Coverage* (%) Residential districts only (Building Footprint/Lot Area)			
Useable Open Space* (Square-Feet)			
Floor Area Ratio* Non-Residential districts only (Except ES-R)			

*See Glossary – BMC Chapter 23.502.

Revised: 12/21

[1] See development standards for the Zoning District, per the Berkeley Municipal Code, Chapters 23.202 and 23.204

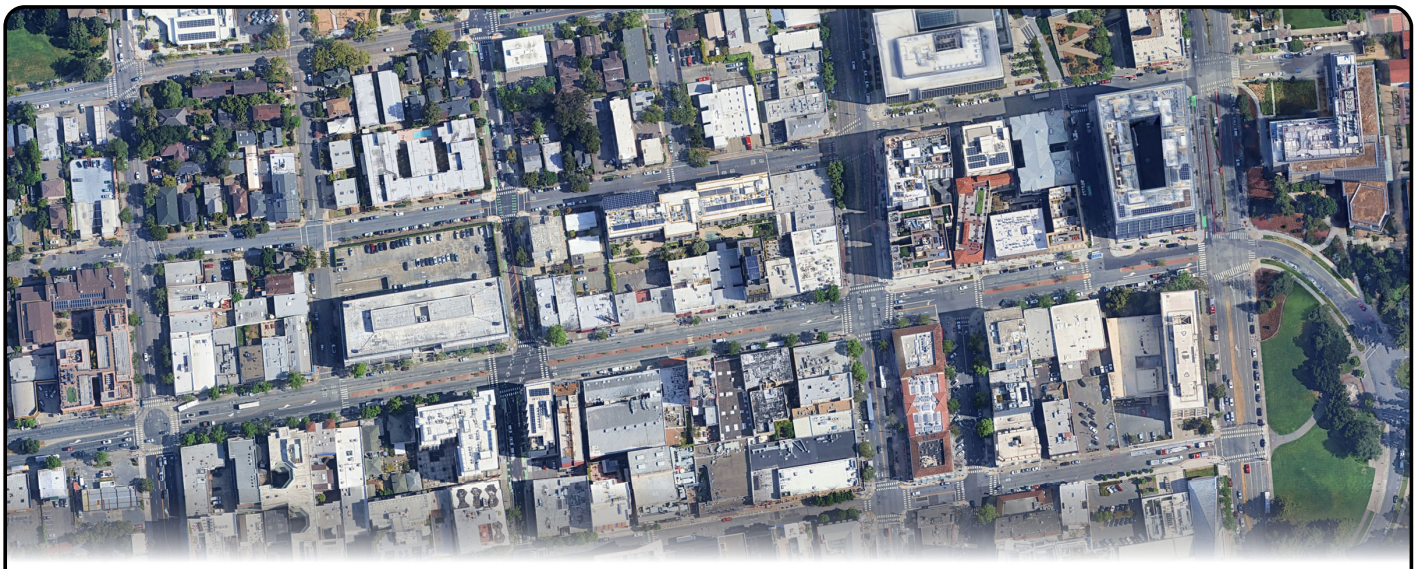

Traffic Impact Analysis

2029 University Apartments Project

City of Berkeley

Prepared by:
Abrams Associates
1875 Olympic Boulevard, Suite 210
Walnut Creek CA 94596

Abrams Associates
TRAFFIC ENGINEERING, INC.

December 17, 2024

Abrams Associates
TRAFFIC ENGINEERING, INC.

2029 University Apartments Project
in the
City of Berkeley

TRAFFIC IMPACT ANALYSIS

1) EXECUTIVE SUMMARY

The 2029 University Apartments Project would involve construction of a twenty-three story building with a total of 240 studios and one and two bedroom apartments. An alternative plan for student housing would include 160 apartments with a mixture of studios, one-bedroom, three-bedroom, and four-bedroom apartments. The only driveway to the project will be from University Avenue, which will provide access to a parking garage with 39 parking spaces. The site currently has an existing two-story commercial building with 11,200 square feet of space that would be demolished as part of the project. However, at the time the traffic counts were conducted only 5,800 square feet of building space was occupied. The existing building has 19 off-site parking spaces, so the proposed project would only result in an increase of 10 spaces on the site. **Figure 1** shows the location of the project and the surrounding roadway network. **Figure 2** shows the ground floor site plan for the project**.** Based on the trip generation forecasts the project would generate a net increase of about 15 vehicle trips during the AM and PM peak hours. The project would have a less than significant impact on vehicle miles traveled (VMT) according to the City's adopted standards.[1] A detailed review of the project's design and an analysis conducted according to the City's guidelines indicated there would be no significant traffic or transportation impacts according to the City's significance criteria.

2) INTRODUCTION

This traffic impact report describes the transportation and circulation conditions both with and without the proposed project. The study presents information on the roadway network, the pedestrian and transit conditions, and provides an analysis of the effects on transportation facilities associated with the project. This study also describes the regulatory setting; the criterion used for determining the significance of environmental impacts; and summarizes potential environmental impacts and appropriate improvement measures when necessary. This study has been conducted in accordance with the requirements and methodologies set forth by the City of Berkeley, Alameda County, Caltrans, and the applicable provisions of CEQA.

[1] *General Plan Amendment: Vehicle Miles Traveled (VMT) for Transportation Impact Analysis under the California Environmental Quality Act (CEQA)*, Planning Commission Staff Report, Planning and Development Department, City of Berkeley, September 2, 2020.

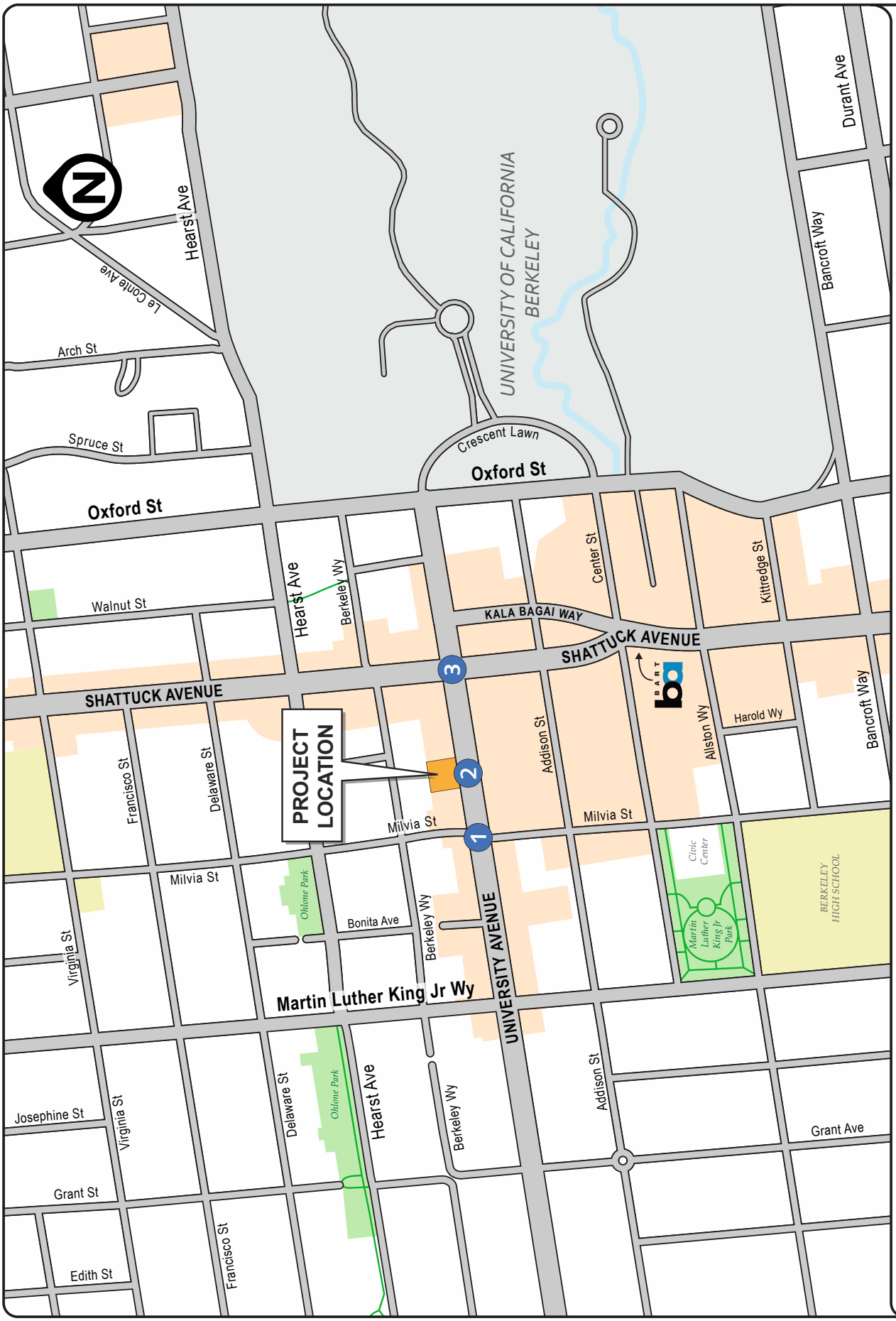

Abrams Associates
TRAFFIC ENGINEERING, INC.

FIGURE 1 | PROJECT LOCATION AND PROPOSED STUDY INTERSECTIONS
TRAFFIC IMPACT ANALYSIS
2029 University Apartments Project
City of Berkeley

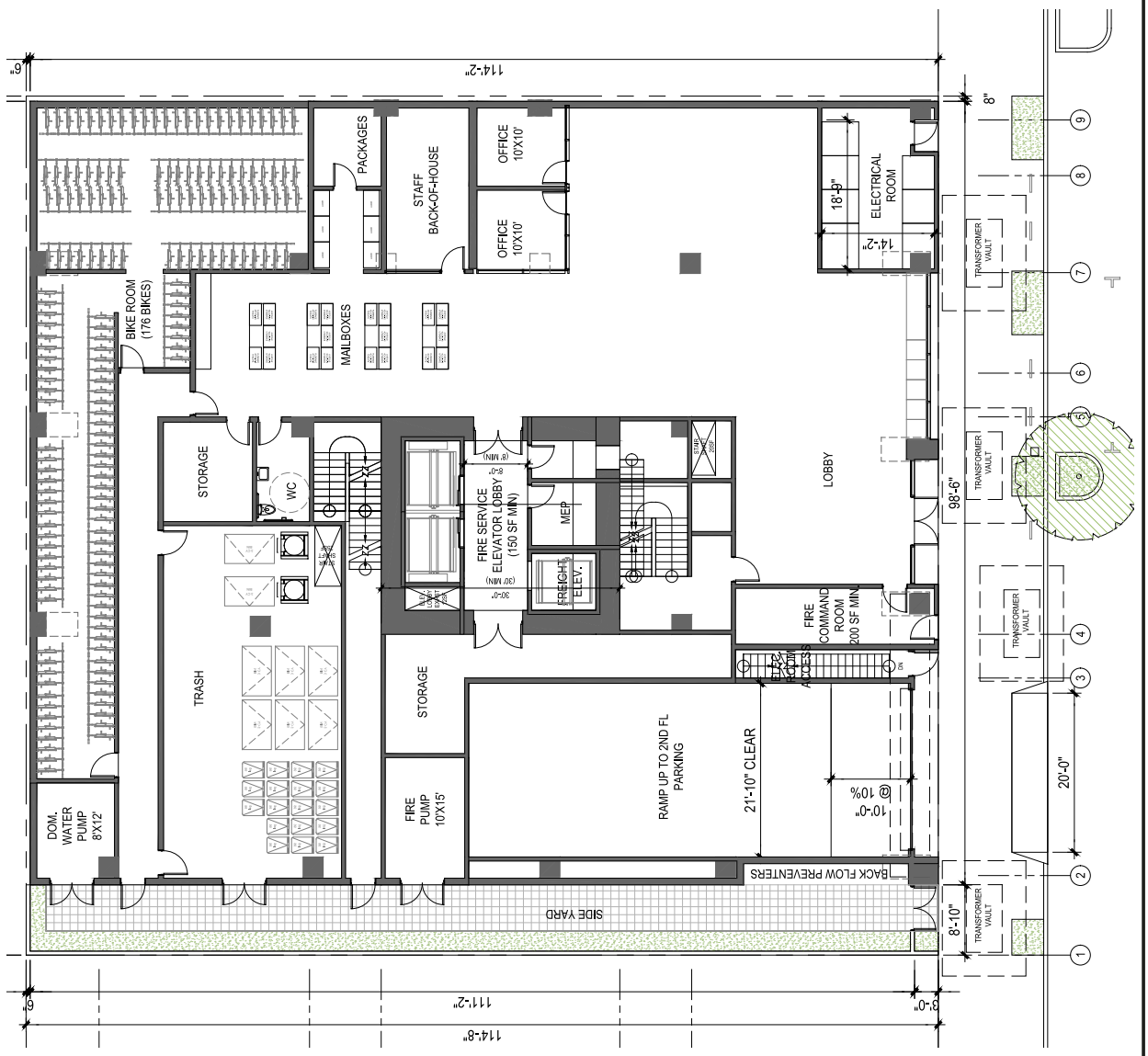

FIGURE 2 | SITE PLAN
TRAFFIC IMPACT ANALYSIS
2029 University Apartments Project
City of Berkeley

Abrams Associates
TRAFFIC ENGINEERING, INC.

3) ENVIRONMENTAL SETTING

This section of the report describes the roadways, traffic conditions and other existing transportation characteristics in the vicinity of the project. The primary basis for the traffic operations portion of the analysis is the peak hour level of service at the key study intersections. In this report, these peak commute hours will be identified as the AM and PM peak hours.

3.1 Project Study Intersections

To provide a baseline for identification of impacts on the local roadway network, existing traffic operating conditions have been determined for the key local intersections that may be affected by the project. For this analysis three study intersections were selected in coordination with City staff based on the City's Guidelines for Development of Traffic Impact Reports and their potential to be impacted by the proposed project. The three study intersections are:

1. *University Avenue at Milvia Street*
2. *University Avenue at the Project Entrance*
3. *University Avenue at Shattuck Avenue*

3.2 Traffic Analysis Scenarios

The study intersections were evaluated for the following four scenarios:

- Scenario 1: *Existing Conditions* – Level of Service (LOS) based on existing peak hour volumes and existing intersection configurations.

- Scenario 2: *Existing Plus Project* – Existing traffic volumes plus trips from the proposed project.

- Scenario 3: *Baseline (No Project) Conditions* – The Baseline scenario is based on Existing Conditions plus a 20% increase to the existing traffic volumes to account for approved projects and background traffic growth.

- Scenario 4: *Baseline Plus Project Conditions* – This scenario is based on the Baseline traffic volumes plus the trips that would be generated by the proposed project.

3.3 Existing Roadway Network

As shown on **Figure 1**, the roads that would be primarily affected by the project are Shattuck Avenue, University Avenue, Addison Street, Milvia Street, and Berkeley Way. The following is a brief description of these roadways:

- **Shattuck Avenue** – Shattuck Avenue is a four-lane arterial roadway extending south from Vine Street to terminate to the south at Telegraph Avenue in the City of Oakland. It serves school, residential and commercial traffic and is an important north-south travel route. It is designated as a major street and a primary transit route in the City's General Plan.

- **University Avenue –** University Avenue is a major four-lane arterial roadway in the City of Berkeley. It extends east from the Marina area and terminates at the UC Berkeley Campus. There are traffic signals at all major intersections and these generally have additional turn lanes. It is designated as a major street and a primary transit route in the City's General Plan. There is a raised median for most of its length.

- **Milvia Street** – Milvia Street is a two-lane collector street extending north from Russell Road to Yolo Avenue. It serves school, residential and commercial traffic and is designated as an important north-south bicycle boulevard.

3.4 Accident History

Caltrans has established restrictions on the use of multi-way stop signs and the California Manual of Uniform Traffic Control Devices (MUTCD) provides detailed guidance on when multi-way stop applications and traffic signals are appropriate.[1] Caltrans' guidelines state that a traffic signal or all-way stop control shall be considered if: "*Five or more reported crashes, of types susceptible to correction by a traffic control signal, have occurred within a 12-month period, each crash involving personal injury or property damage apparently exceeding the applicable requirements for a reportable crash*". A detailed review of the accident history in the study area (back to 2018) was conducted using data available from the California Highway Patrol's Statewide Integrated Traffic Records System (SWITRS). This data is included in the technical appendix and verifies the existing accident history in the area alone would not warrant installation of additional traffic signals, multi-way stop control, or other safety measures.

3.5 Intersection Analysis Methodology

Existing operational conditions at the study intersection were evaluated according to the requirements set forth by the City of Berkeley. Analysis of traffic operations was conducted using the 6th Edition of the *Highway Capacity Manual* (*HCM*) Level of Service (LOS) methodology with Synchro software.[2]

Level of service is an expression, in the form of a scale, of the relationship between the capacity of an intersection (or roadway segment) to accommodate the volume of traffic and the traffic moving through it at any given time. The level of service scale describes traffic flow with six ratings ranging from A to F, with "A" indicating relatively free flow of traffic and "F" indicating

[1] *California MUTCD*, Chapter 2B, Caltrans, Sacramento, CA, November 7, 2014.
[2] *6th Edition of the Highway Capacity Manual*, Transportation Research Board, Washington D.C., 2016.

stop-and-go traffic characterized by traffic jams. As the amount of traffic moving through a given intersection or roadway segment increases, the traffic flow conditions that motorists experience rapidly deteriorate as the capacity of the intersection or roadway segment is reached. Under such conditions, there is general instability in the traffic flow, which means that relatively small incidents (e.g., momentary engine stall) can cause considerable fluctuations in speeds and delays that lead to traffic congestion. This near-capacity situation is labeled level of service (LOS) E. Beyond LOS E, the intersection or roadway segment capacity has effectively been exceeded, and arriving traffic will exceed the ability of the intersection to accommodate it. **Table 1** summarizes the relationship between LOS, average control delay, and the volume to capacity ratio at signalized intersections. **Table 2** summarizes the relationship between LOS and delay at unsignalized intersections.

For signalized intersections, The City of Berkeley's LOS standards are based on the average delay for the entire intersection. The *HCM* methodology determines the capacity of each lane group approaching the intersection. The LOS is then based on average control delay (in seconds per vehicle) for the various movements within the intersection. A combined weighted average control delay and LOS are presented for the intersection. A summary of the HCM results and copies of the detailed HCM LOS calculations are included in the appendix to this report.

For unsignalized (all-way stop controlled and two-way stop controlled) intersections, the average control delay and LOS operating conditions are calculated by approach (e.g., northbound) and movement (e.g., northbound left-turn) for those movements that are subject to delay. Operating conditions for unsignalized intersections are presented for the worst approach.

TABLE 1
SIGNALIZED INTERSECTION LEVEL OF SERVICE DEFINITIONS

Level of Service	Description of Operations	Average Delay (sec/veh)	Volume to Capacity Ratio
A	Insignificant Delays: No approach phase is fully used and no vehicle waits longer than one red indication.	≤ 10	< 0.60
B	Minimal Delays: An occasional approach phase is fully used. Drivers begin to feel restricted.	> 10 to 20	> 0.61 to 0.70
C	Acceptable Delays: Major approach phase may become fully used. Most drivers feel somewhat restricted.	> 20 to 35	> 0.71 to 0.80
D	Tolerable Delays: Drivers may wait through no more than one red indication. Queues may develop but dissipate rapidly without excessive delays.	> 35 to 55	> 0.81 to 0.90
E	Significant Delays: Volumes approaching capacity. Vehicles may wait through several signal cycles and long vehicle queues from upstream.	> 55 to 80	> 0.91 to 1.00
F	Excessive Delays: Represents conditions at capacity, with extremely long delays. Queues may block upstream intersections.	> 80	> 1.00

SOURCES: *Highway Capacity Manual, Sixth Edition*, Transportation Research Board, 2016.

TABLE 2
UNSIGNALIZED INTERSECTION LEVEL OF SERVICE DEFINITIONS

Level of Service	Description of Operations	Average Delay (seconds/vehicle)
A	No delay for stop-controlled approaches.	0 to 10
B	Operations with minor delays.	> 10 to 15
C	Operations with moderate delays.	> 15 to 25
D	Operations with some delays.	> 25 to 35
E	Operations with high delays and long queues.	> 35 to 50
F	Operation with extreme congestion, with very high delays and long queues unacceptable to most drivers.	> 50

SOURCE: *Highway Capacity Manual, Sixth Edition*, Transportation Research Board, 2016.

3.6 Existing Intersection Capacity Conditions

The existing intersection geometry at the project study intersections is presented in **Figure 3**. The existing traffic volumes at these intersections for the weekday AM and PM peak hours are presented in **Figure 4**. Traffic counts at the intersection were conducted in November of 2024 when UC Berkeley was in session. **Table 3** summarizes the associated LOS computation results for the existing weekday AM and PM peak hour conditions at these intersections. As shown in **Table 3**, all of the study intersections currently have acceptable conditions (LOS D or better). Please note the detailed LOS calculations are included in the appendix to this report**.**

TABLE 3
EXISTING INTERSECTION LEVEL OF SERVICE CONDITIONS

INTERSECTION		CONTROL	PEAK HOUR	EXISTING	
				Delay	LOS
1	UNIVERSITY AVENEUE & MILVIA STREET	Signalized	AM	15.6	B
			PM	16.1	B
2	UNIVERSITY AVENUE & PROJECT LOCATION	Side Street Stop	AM	N/A	N/A
			PM	N/A	N/A
3	UNIVERSITY AVENEUE & SHATTUCK AVENUE	Signalized	AM	35.6	D
			PM	38.8	D

SOURCE: Abrams Associates, 2024

NOTES: HCM LOS results are presented in terms of average intersection delay in seconds per vehicle.

3.7 Pedestrian and Bicycle Facilities

Bicycle paths, lanes and routes are typical examples of bicycle transportation facilities, which are defined by Caltrans as being in one of the following five classes:

Class I – Provides a completely separated facility designed for the exclusive use of bicyclists and pedestrians with crossing points minimized.
Class II – Provides a restricted right-of-way designated lane for the exclusive or semi-exclusive use of bicycles with through travel by motor vehicles or pedestrians prohibited, but with vehicle parking and cross-flows by pedestrians and motorists permitted.
Class III – Provides a right-of-way designated by signs or permanent markings and shared with pedestrians and motorists.
Class IV – Provides an adjacent bike lane or bikeway that is physically separated from motor vehicle traffic.

In the vicinity of the project Hearst Avenue and Milvia Street are Class II bike routes with bike lanes. Milvia Street is also designated as a bicycle boulevard. There are sidewalks in most areas and there are also marked crosswalks, pedestrian push buttons, and pedestrian signals

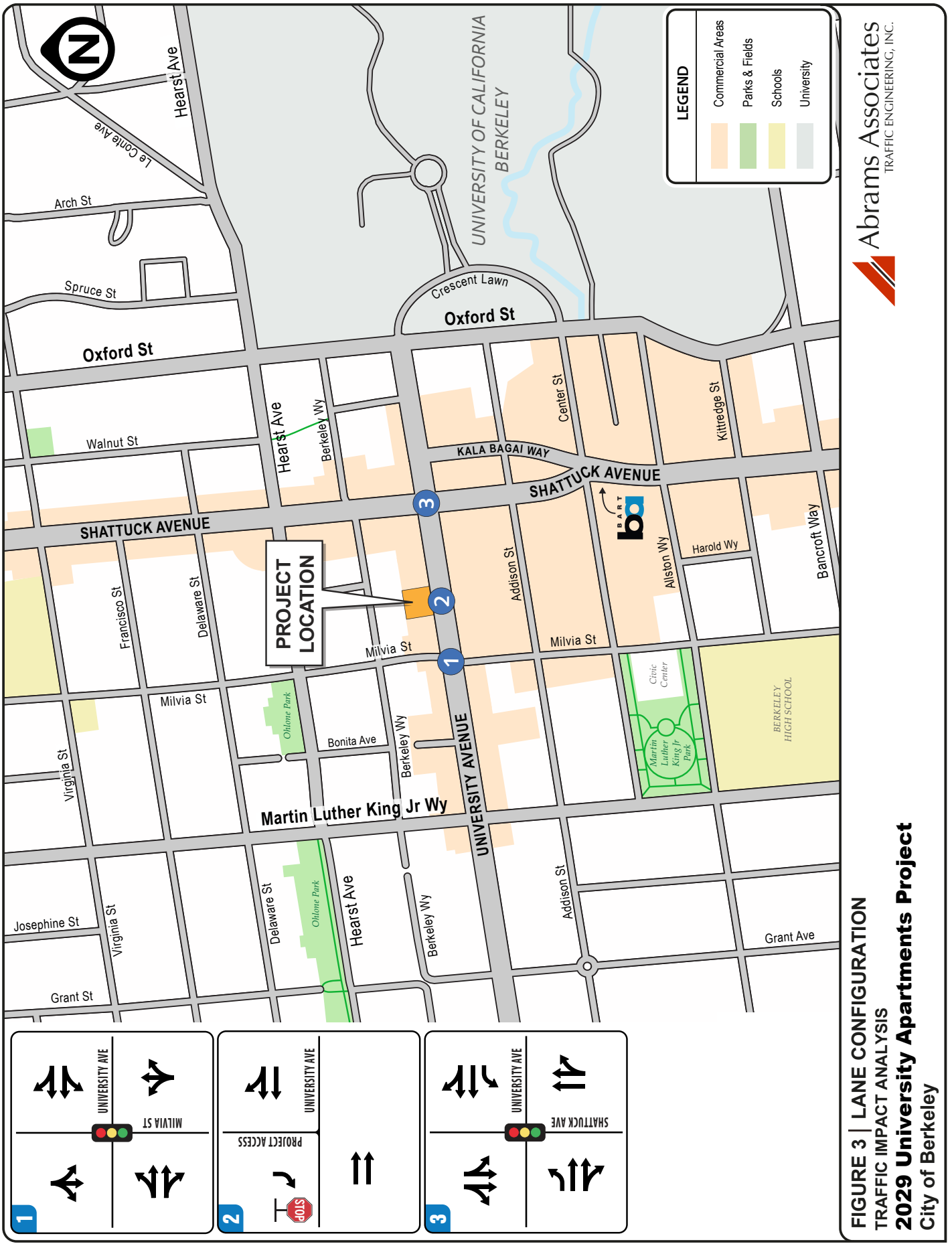

Abrams Associates
TRAFFIC ENGINEERING, INC.

FIGURE 3 | LANE CONFIGURATION
TRAFFIC IMPACT ANALYSIS
2029 University Apartments Project
City of Berkeley

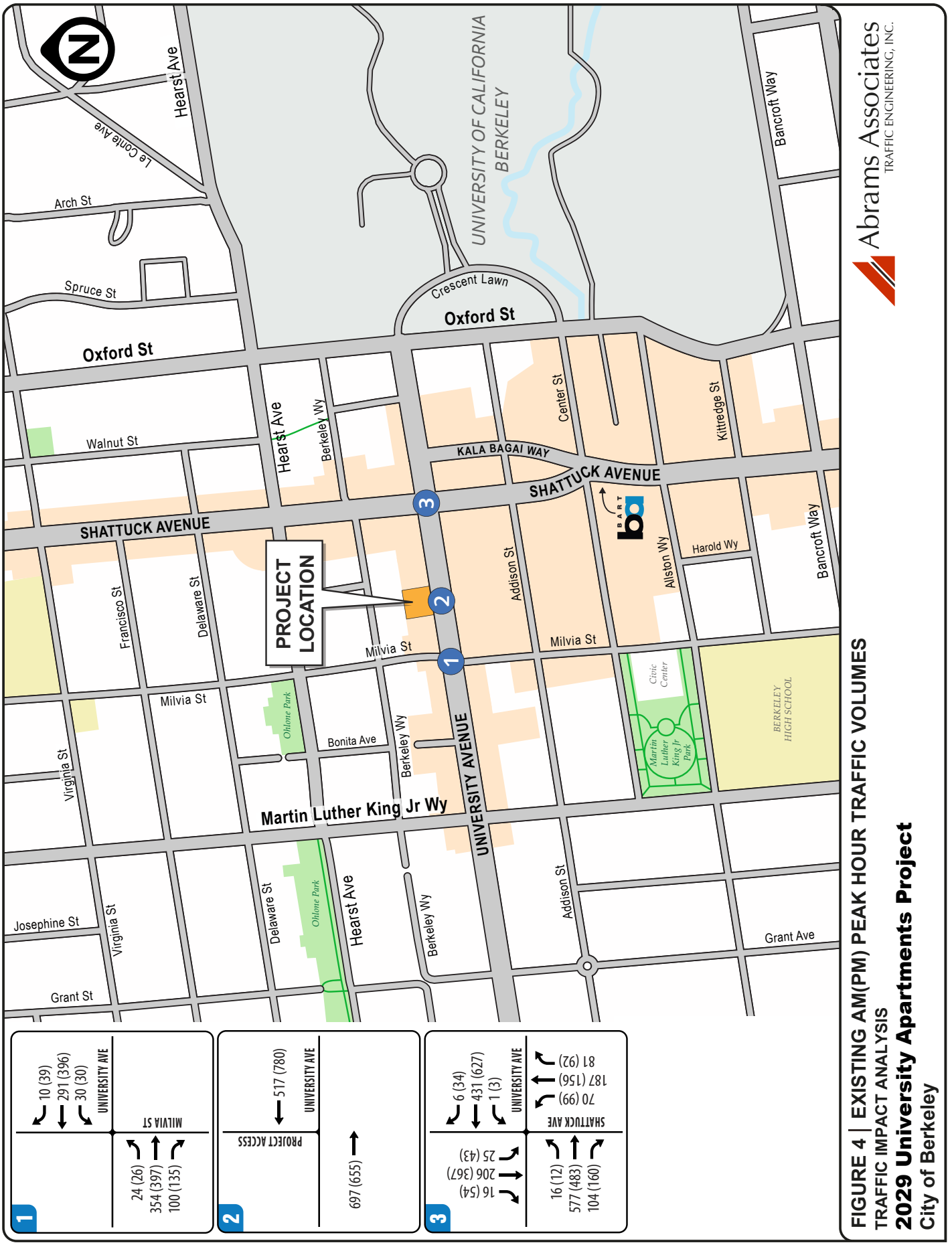

FIGURE 4 | EXISTING AM(PM) PEAK HOUR TRAFFIC VOLUMES
TRAFFIC IMPACT ANALYSIS
2029 University Apartments Project
City of Berkeley

Abrams Associates
TRAFFIC ENGINEERING, INC.

provided at all nearby signalized intersections. In general, the overall network of sidewalks and crosswalks in the study area provides pedestrians with safe routes to BART and nearby transit stops.

3.8 Transit Service

The Downtown Berkeley BART station is located less than 1,000 feet from the project site. This station is located on the Richmond-Fremont Line which connected to other destinations in the Bay Area at the MacArthur Station. There is also direct service to Downtown San Francisco as well as continuing service to Milbrae. There is also extensive bus transit service provided by Alameda-Contra Costa County Transit (AC Transit) at the BART Station. In addition to local bus routes 6, 12, 51B, 70 and 604, the following special lines operate less than a block from the project:

> **800:** (All Nighter) Richmond BART to Market St. and Van Ness Ave, S.F., via Macdonald Ave, San Pablo Ave, University Ave, Telegraph Ave and downtown Oakland. Returns via Market St. and West Oakland BART.
> **851:** (All Nighter) Downtown Berkeley to Fruitvale BART via Southside Berkeley (UC campus), College Ave., Broadway, downtown Oakland, Webster St., Santa Clara Ave., Broadway, and Fruitvale Ave.
> **F:** (Transbay) UC Campus to Transbay Temporary Terminal, San Francisco via Shattuck Ave, Adeline St and 40th St.

Please note the nearest bus stops are located a half block from the project site at Shattuck Avenue and University Avenue.

4) REGULATORY CONTEXT

Existing policies, laws and regulations that apply to the proposed project are summarized below.

4.1 State

The California Department of Transportation (Caltrans) has jurisdiction over State highways and any improvements to these roadways would require Caltrans' approval.

4.2 Local

City of Berkeley General Plan - The Transportation and Circulation Element the City of Berkeley General Plan addresses the location and extent of existing and planned transportation routes, terminals, and other local public utilities and facilities. The General Plan identifies roadway and transit goals and policies that have been adopted to ensure that the transportation system of the City will have adequate capacity to serve planned growth. These goals and policies are intended to provide a plan and implementation measures for an integrated, multi-

modal transportation system that will safely and efficiently meet the transportation needs of all economic and social segments of the City.

4.3 Significance Criteria

It is important to note that this project has not been found to have any significant impacts according to CEQA and the CEQA criteria at the bottom of this section are presented for informational purposes only. In addition, the level of service criteria described below are based on the City's General Plan standards, not CEQA, and any proposed improvement measures are intended to address the City standards. Traffic improvements to improve traffic operations at the project study intersections are not considered to be required mitigations under CEQA. The City's General Plan states that the traffic from a project could cause an intersection to exceed City standards if the LOS at the intersection is reduced from LOS A, B, C, or D to LOS E (with the addition of two (2) seconds of average delay) for signalized intersections.

Improvement measures to improve the LOS should be considered at intersections that exceed this service level threshold. Exceptions to the LOS D standard arise when the project is not expected to add more than two seconds at an intersection going from LOS D to LOS E or more than three seconds of delay at an intersection that is already operating at LOS E. In addition, improvement measures would also need to be considered if a project would increase the volume to capacity (V/C) ratio by more than 0.01 at a signalized intersection that is already operating at LOS F. For unsignalized intersections, additional considerations are involved, including the number of vehicles on the critical approach, vehicles contributed by the proposed project, and signal warrant analysis. At an unsignalized intersection, improvement measures are required if a movement is LOS F, the peak hour signal warrant is met, and a minimum of 10 vehicles are added to the critical movement. This project has not been found to have any significant impacts but according to CEQA guidelines, a project could have a significant impact if it would:

- Conflict with a plan, ordinance or policy establishing measures of effectiveness for the performance of the circulation system, including transit, roadway, bicycle and pedestrian facilities.
- Would the project conflict with or be inconsistent with CEQA Guidelines Section 15064.3 subdivision (b)?
- Substantially increase hazards due to a geometric design feature (e.g., sharp curves or dangerous intersections) or incompatible uses (e.g. farm equipment).
- Result in inadequate emergency vehicle access.

5) IMPACT ANALYSIS AND IMPROVEMENT MEASURES

5.1 Project Trip Generation

As noted above, the proposed project would involve construction of a twenty-three story building with a total of 240 apartments. An alternative plan for student housing would include 160 apartments with a mixture of studios, one-bedroom, three-bedroom, and four-bedroom apartments. With the three-bedroom and four-bedroom units are counted as two each, the student housing plan actually comes out with the exact same trip generation (i.e., an equivalent of 240 apartment units when the larger units are accounted for). The site currently has an existing two-story commercial building with 11,200 square feet of space that would be demolished as part of the project. However, at the time the traffic counts were conducted only 5,800 square feet of building space was occupied. The resulting trip generation calculations are shown in **Table 4**. The trip generation rates are based on the ITE rates for high-rise apartments in the center city core, close to rail transit (Land Use Code 222), for retail/restaurant uses (Land Use Code 822), and for office space (Land Use Code 710) taken from the 11th Edition of the Institute of Transportation Engineers (ITE) Trip Generation Manual. As shown in **Table 4**, the project would generate a net increase of about 15 vehicle trips during the AM and PM peak hours.

5.2 Project Trip Distribution

The trip distribution assumptions have been based on the existing traffic count data including daily directional volume and peak-hour turning movements, the Alameda County travel demand model, and knowledge of the surrounding area such as commute patterns and the overall land use patterns in the area. **Figure 5** shows the project traffic that would be added at the project study intersections.

5.3 Existing Plus Project Intersection Capacity Conditions

This scenario evaluates the existing conditions with the addition of traffic from the proposed project. A comparison of the capacity calculations for the conditions with the addition of traffic from the project is shown in **Table 5**. **Figure 6** presents the existing plus project volumes used in the analysis. The corresponding LOS analysis calculation sheets are presented in the Traffic Analysis Appendix. As shown in **Table 5**, all of the study intersections would continue to have acceptable conditions (LOS D or better) during the weekday AM and PM peak hours.

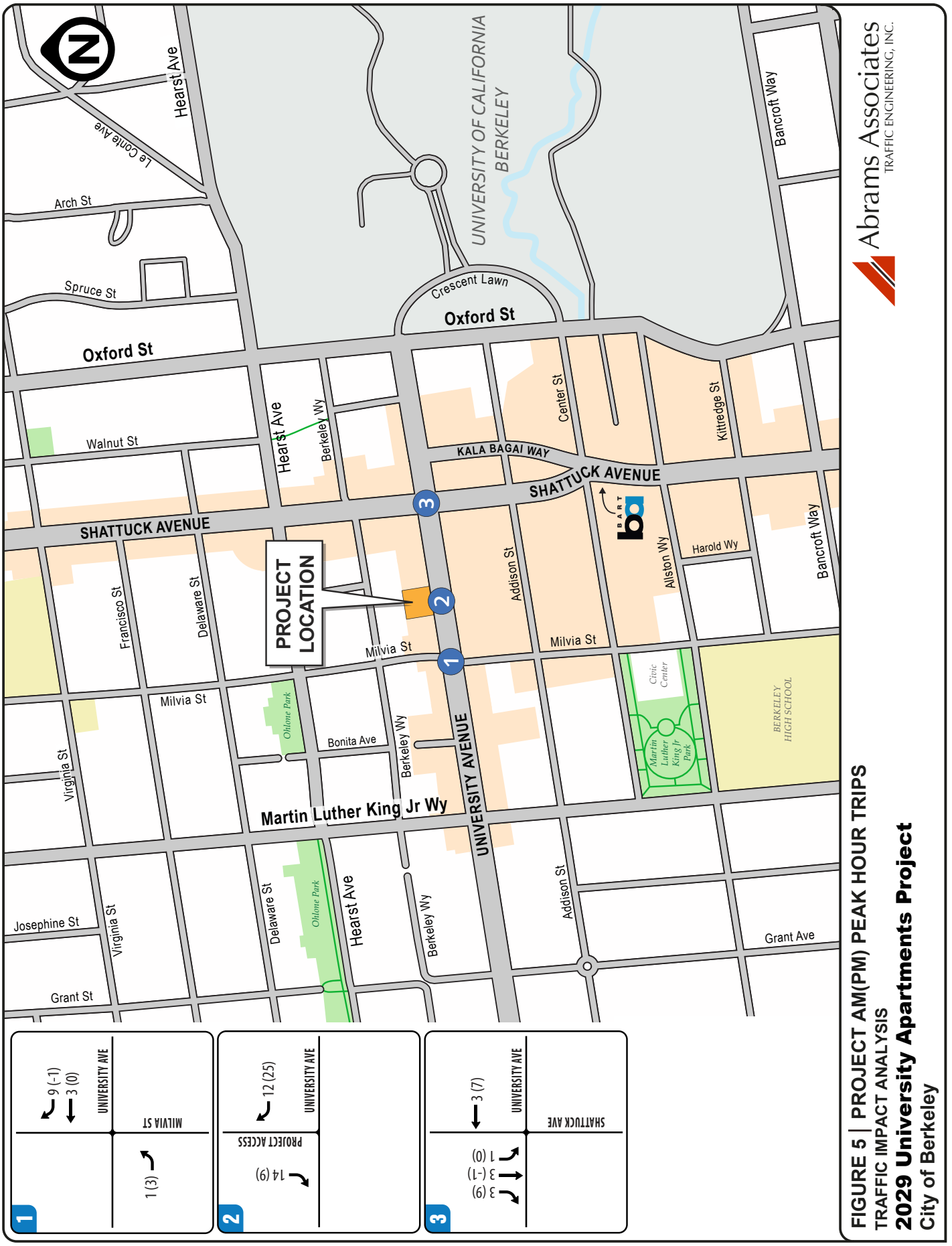

Abrams Associates
TRAFFIC ENGINEERING, INC.

FIGURE 5 | PROJECT AM(PM) PEAK HOUR TRIPS
TRAFFIC IMPACT ANALYSIS
2029 University Apartments Project
City of Berkeley

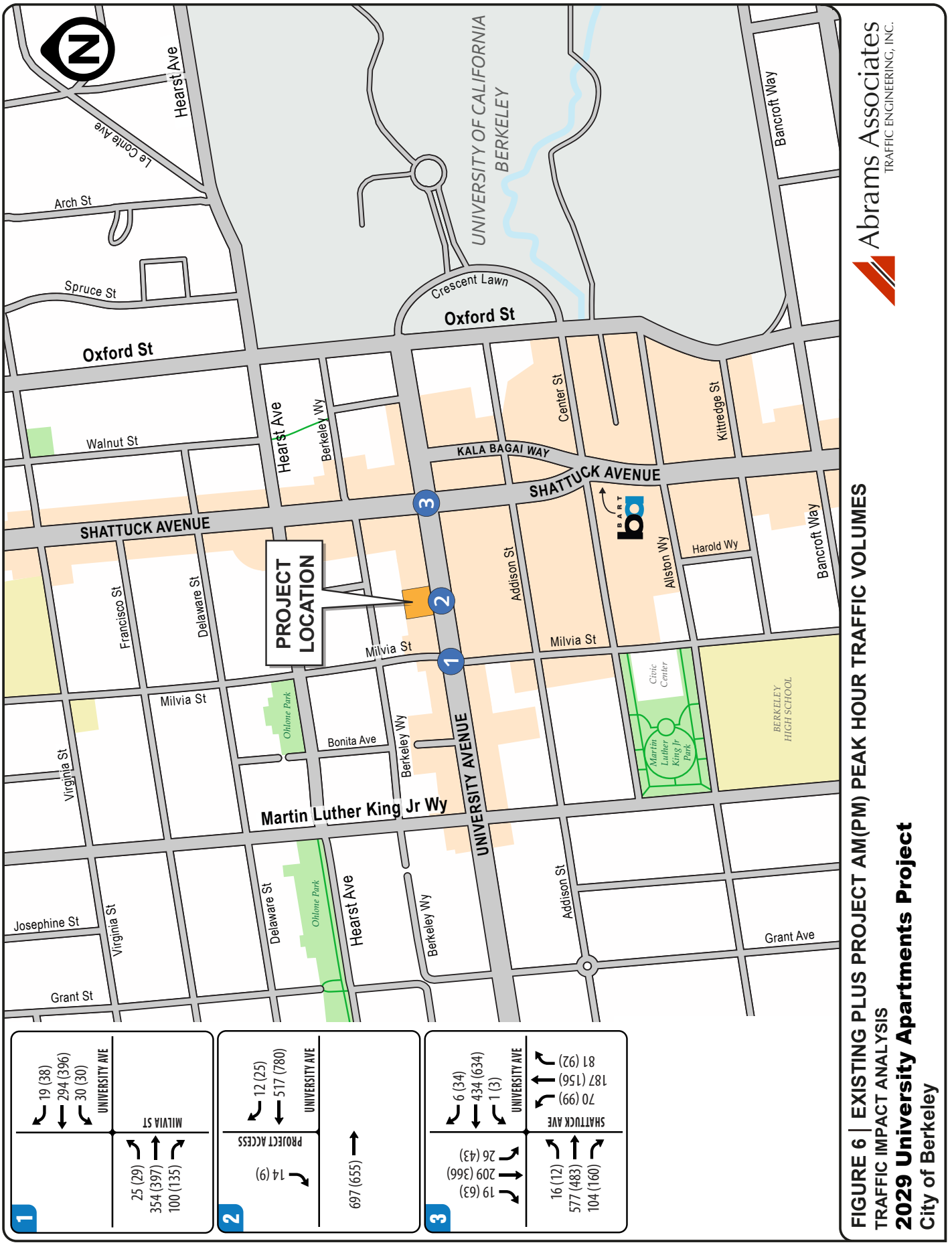

FIGURE 6 | EXISTING PLUS PROJECT AM(PM) PEAK HOUR TRAFFIC VOLUMES
TRAFFIC IMPACT ANALYSIS
2029 University Apartments Project
City of Berkeley

Abrams Associates
TRAFFIC ENGINEERING, INC.

Abrams Associates
TRAFFIC ENGINEERING, INC.

TABLE 4
TRIP GENERATION CALCULATIONS

Land Use	ITE Code	Size	ADT	AM Peak Hour			PM Peak Hour		
				In	Out	Total	In	Out	Total
Currently Proposed Project									
ITE High-Rise Apartment Rates - Center City Core, Close to Rail Transit - Trips per unit	222		0.82	0.05	0.06	0.10	0.10	0.04	0.14
Proposed Project Trip Generation		**240 units**	**197**	**11**	**13**	**24**	**25**	**9**	**34**
Existing Land Uses on the Project Site to be Removed									
ITE Strip Retail Trip Rates Trips per ksf	822		54.45	1.42	0.94	2.36	3.30	3.29	6.59
Unadjusted Commercial Trip Generation		3,670 sq. ft.	200	5	4	9	12	12	24
Reduction for Pass-By / Non-Auto Trips – 34%			68	2	1	3	4	4	8
Existing Commercial Space Trip Generation			132	3	3	6	8	8	*16*
ITE Office Building Rates Trips per ksf	710		10.84	1.34	0.18	1.52	0.24	1.20	1.44
Existing Office Space Trip Generation		2,130 sq. ft.	23	3	0	3	1	2	3
Existing Site Trip Generation		5,800 sq. ft.	***155***	***6***	***3***	***9***	***9***	**10**	***19***
Net Increase in Trip Generation with the Proposed Project			**42**	**5**	**10**	**15**	**16**	**-1**	**15**

SOURCE: Institute of Transportation Engineers Trip Generation Manual (11th Edition).

TABLE 5
EXISTING PLUS PROJECT INTERSECTION LEVEL OF SERVICE CONDITIONS

	INTERSECTION	CONTROL	PEAK HOUR	EXISTING		EXISTING PLUS PROJECT	
				Delay	LOS	Delay	LOS
1	UNIVERSITY AVENEUE & MILVIA STREET	Signalized	AM	15.6	B	15.4	B
			PM	16.1	B	16.2	B
2	UNIVERSITY AVENUE & PROJECT LOCATION	Side Street Stop	AM	N/A	N/A	13.9	B
			PM	N/A	N/A	16.2	C
3	UNIVERSITY AVENEUE & SHATTUCK AVENUE	Signalized	AM	35.6	D	35.4	D
			PM	38.8	D	38.9	D

SOURCE: Abrams Associates, 2024

NOTES: HCM LOS results are presented in terms of average intersection delay in seconds per vehicle.

5.4 Baseline Intersection Capacity Conditions

For background conditions the pre-Covid volumes from traffic counts taken in 2018 were used. These were substantially higher than the existing traffic counts and represent a conservative estimate of post-pandemic conditions. **Figure 7** presents the resulting baseline volumes at each of the project study intersections **Table 6** summarizes the LOS results for the Baseline and Baseline Plus Project weekday AM and PM peak hour conditions. The corresponding LOS analysis calculation sheets are presented in the *Traffic Analysis Appendix*. As shown in **Table 6**, all of the study intersections currently have acceptable conditions (LOS D or better) during the weekday AM and PM peak hours.

TABLE 6
BASELINE PLUS PROJECT INTERSECTION LEVEL OF SERVICE CONDITIONS

	INTERSECTION	CONTROL	PEAK HOUR	BASELINE		BASELINE PLUS PROJECT	
				Delay	LOS	Delay	LOS
1	UNIVERSITY AVENEUE & MILVIA STREET	Signalized	AM	17.2	B	17.1	B
			PM	18.7	B	18.8	B
2	UNIVERSITY AVENUE & PROJECT LOCATION	Side Street Stop	AM	N/A	N/A	14.7	B
			PM	N/A	N/A	17.8	C
3	UNIVERSITY AVENEUE & SHATTUCK AVENUE	Signalized	AM	42.6	D	42.5	D
			PM	50.3	D	51.0	D

SOURCE: Abrams Associates, 2024

NOTES: HCM LOS results are presented in terms of seconds per vehicle.

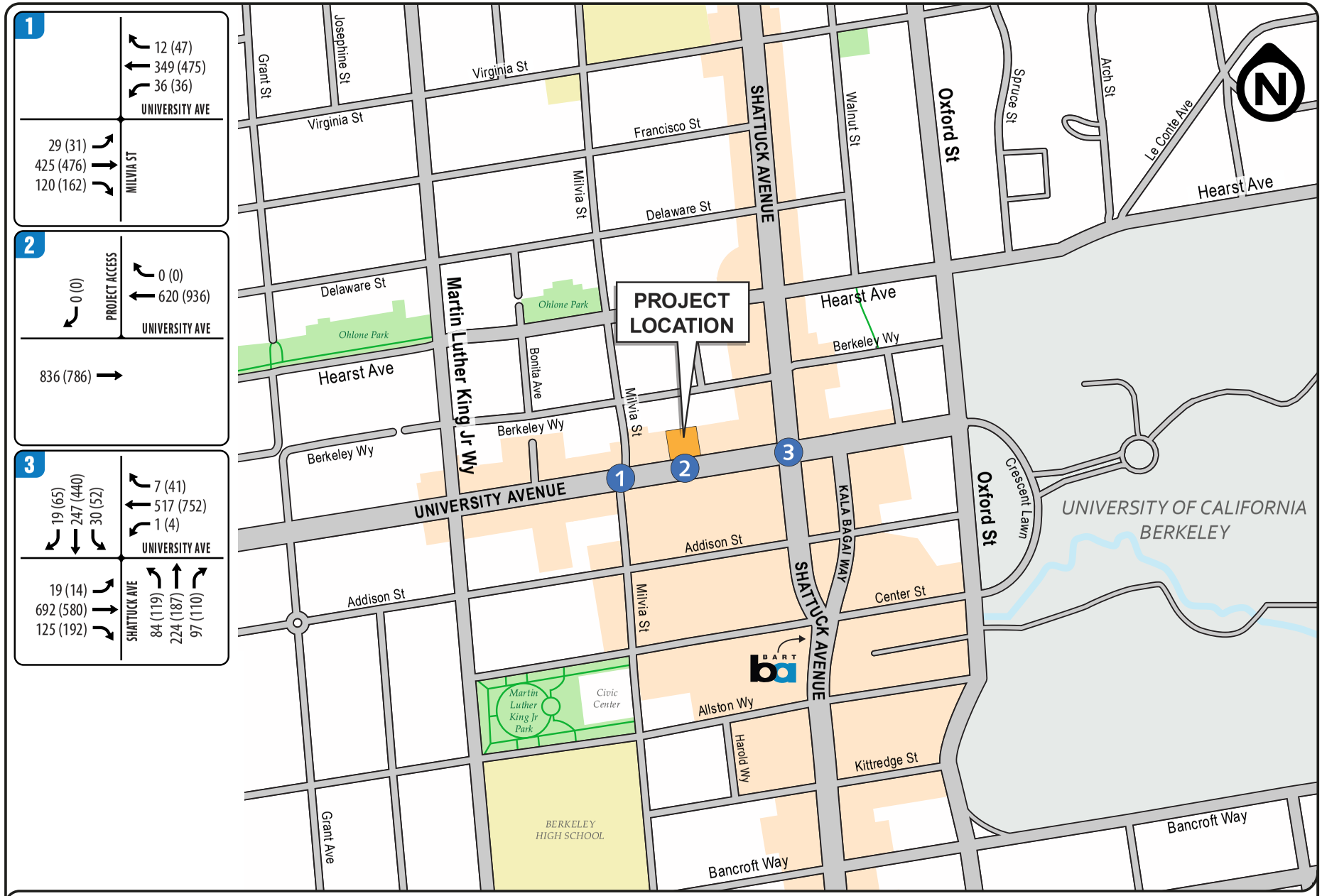

FIGURE 7 | BASELINE AM(PM) PEAK HOUR TRAFFIC VOLUMES
TRAFFIC IMPACT ANALYSIS
2029 University Apartments Project
City of Berkeley

Abrams Associates
TRAFFIC ENGINEERING, INC.

5.5 Baseline *Plus Project* Intersection Capacity Conditions

The Baseline plus proposed project traffic forecasts were developed by adding project-related traffic to the baseline traffic volumes. **Table 6** summarizes the LOS results for the Baseline Plus Project weekday AM and PM peak hour conditions (i.e. the existing roadway network). **Figure 8** presents the resulting baseline plus project volumes at each of the project study intersections. Please note that the corresponding LOS analysis calculation sheets are presented in the appendix. As shown in **Table 6**, all of the study intersections would continue to have acceptable conditions (LOS D or better) during the weekday AM and PM peak.

5.6 Internal Circulation and Access

No site circulation or access issues have been identified that would cause any traffic safety issues or any unusual traffic congestion or delay. The project driveway would be restricted to right-in and right-out traffic only. The existing raised median on University Avenue would help ensure there are no illegal left turns in or out of the project driveway. Accident records for surrounding streets within a block of the project site and for each of the study intersections are included in the technical appendix to this report. Per City of Berkeley guidelines, the project will need to maintain a minimum five foot by five-foot sight distance triangle at the garage entrance/exit. It is expected the project will also be required to provide visual and/or audio warning devices that alert pedestrians when vehicles are exiting the driveway.

5.7 Parking

This section discusses the City of Berkeley's zoning and estimated parking demand for the project. Section 23.322.030 of the Berkeley Municipal Code specifies that no parking spaces are required for residential uses within commercial districts, and a maximum of 0.5 spaces per unit may be provided. The proposed project is proposing to provide 29 spaces. The existing building has 19 off-site parking spaces, so the proposed project would only result in an increase of 10 spaces on the site. It should also be noted that that according to the City's bicycle parking standards the standard apartment version of the project would require 94 long term bicycle parking spaces and also 7 short term spaces. The student housing version of the project would require 176 long term bicycle parking spaces and also 10 short term spaces. The project is proposing to provide 176 long-term bicycle parking spaces while also providing another 10 short-term bicycle parking spaces provided with bicycle racks. A review of sight distance at the project driveway indicates that on-street parking should be prohibited on University Avenue for approximately 50 feet to the east of the project driveway to maintain adequate sight distance. The project is not currently proposing to include any on-street passenger or commercial loading spaces.

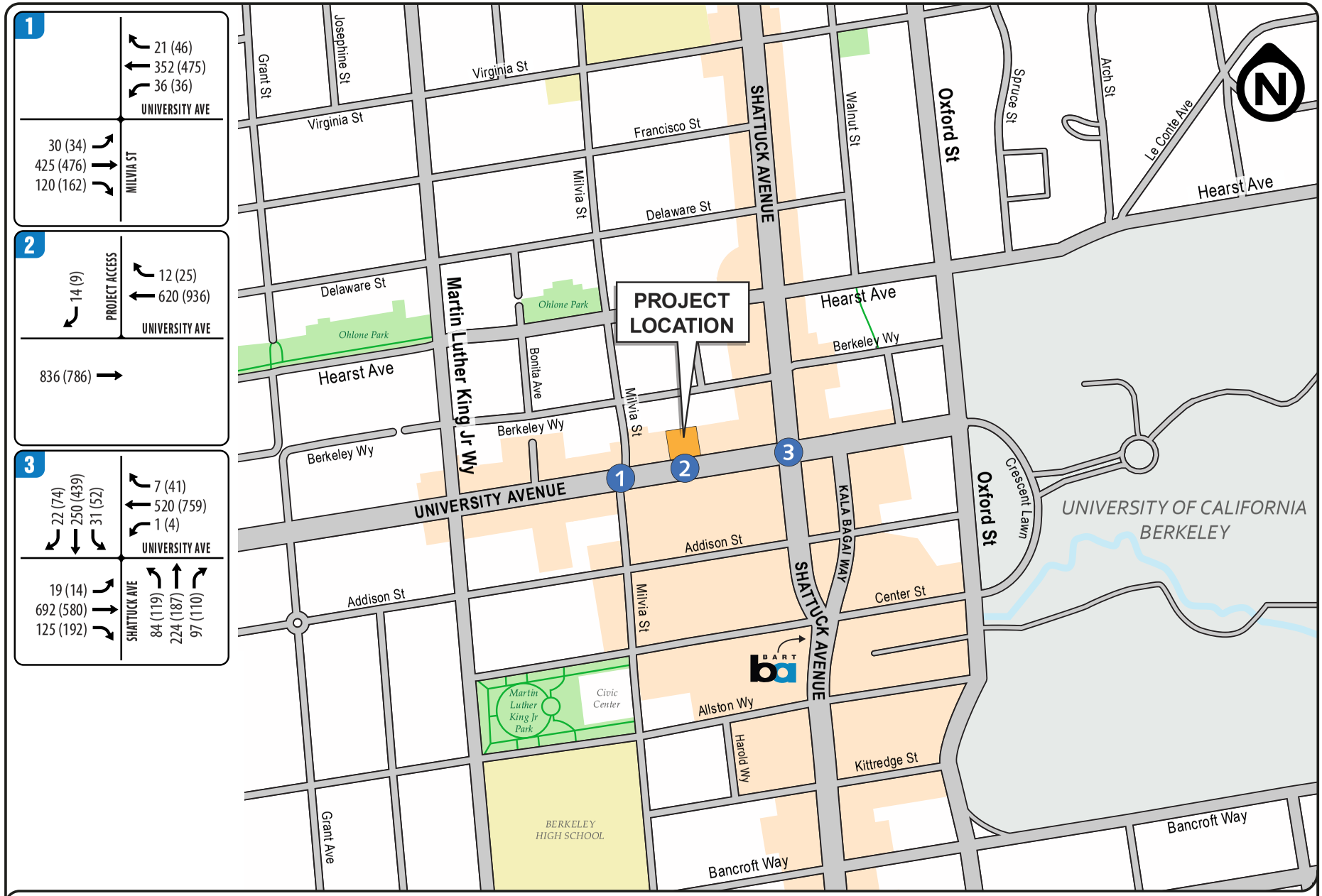

FIGURE 8 | BASELINE PLUS PROJECT AM(PM) PEAK HOUR TRAFFIC VOLUMES
TRAFFIC IMPACT ANALYSIS
2029 University Apartments Project
City of Berkeley

Abrams Associates
TRAFFIC ENGINEERING, INC.

Parking Demand in Berkeley - For this location on a major bus route the parking demand would be less than the typical ITE rate in the Parking Generation Manual. This is based on many of the same characteristics that are discussed in the trip generation section. The availability of transit, the use of bicycles, and the attractiveness of walking in a mixed-use environment clearly results in reduced vehicle trip generation and an associated reduction in the need for parking. Since Berkeley has numerous opportunities for public transportation and the apartment residents are not all expected to have personal vehicles, it is anticipated that a substantial portion of all travel will occur by walking, bicycling, and through the use of public transit. Please note in addition to being less than two blocks from a BART station there are bus stops near the site that include access to local routes as well as transbay and all-nighter bus routes.

Summary of Findings on Parking - Based on these the above factors, the residential parking would meet the City's zoning requirements, subject to approval by the City. With an approved use permit the zoning could allow the project to proceed with the proposed 29 space parking garage. The following are considerations that may affect the parking demand and shortfall:

1) The availability of transit has been shown to result in a significant reduction in the demand for parking and the project is being required to provide one free monthly transit pass for each apartment unit.[1] The Downtown Berkeley BART station is located less than three blocks from the site. This station is located on the Richmond-Fremont Line which connects to other destinations in the Bay Area, including San Francisco, at the MacArthur Station. There is also extensive bus transit service provided by Alameda-Contra Costa County (AC) Transit at the BART Station. Please note the nearest bus stops are less than a block from the site at Shattuck Avenue and University Avenue. Therefore, for this project it is anticipated that a higher portion of travel will occur by walking and through the use of public transit.[2] As a result, it is also expected that some of the apartment residents will forego owning a car, or having an extra car, because of the close proximity to transit, downtown amenities, and UC Berkeley.[3]

2) The project is proposing to provide to provide 176 long-term bicycle parking spaces plus another 8 short-term bicycle parking spaces that would be provided on-street with bicycle racks.

3) There are numerous existing car sharing locations in the area.

[1] *Evaluating the Impact of Transit Service on Parking Demand and Requirements*, Transportation Research Board, Washington D.C., 2010.
[2] *Trip and Parking Generation at Transit-Oriented Developments: Five US Case Studies*, University of Utah, Salt Lake City, UT, 2016.
[3] *Effects of TOD on Housing, Parking, and Travel*, Transportation Research Board, Washington D.C., 2010.

5.8 Pedestrian and Bicycle Conditions

The proposed project would not generate a significant increase in pedestrian traffic in the area (in comparison to the existing volumes) given the size of the proposed project. Based on ITE data and data from MTC's Bay Area Travel Survey for projects within 1/2 mile of a BART station during the peak commute hours the project would be forecast to generate approximately 42 transit trips, 19 bicycle trips and 65 pedestrian trips. In addition to the relatively low increase in vehicle trip generation, the proposed project would not be forecast to significantly impact or change the design of any existing pedestrian facilities and should not create any new safety problems in the area. California Highway Patrol accident records (SWITRS) for surrounding streets within a block of the project site and for each of the study intersections are included in the technical appendix to this report. A detailed review of pedestrian and bicycle collisions in the area was conducted to assist the City in the review of potential improvements.

The proposed project would not be forecast to significantly impact any existing bicycle facilities. The project will add some pedestrians and bicyclists who will utilize sidewalks and bicycle facilities in the area. Please note there are existing sidewalks and crosswalks along the route from the project to the BART station. In relation to the existing conditions, the proposed project would not cause substantial changes to the pedestrian or bicycle traffic in the area and would not substantially impact or require changes to the design of any existing bicycle or pedestrian facilities.

With respect to planned pedestrian and bicycle facilities in the project area, the City's Pedestrian Plan has identified the nearby segment of University Avenue from San Pablo Avenue to Oxford Street as a priority street segment for improvements due to the high number of pedestrian accidents. At the nearby study intersection of University Avenue at Shattuck Avenue proposed improvements in the Pedestrian Plan include restricting right turns on red, median refuges for pedestrians, curb extensions, a hardened centerline, an all-way pedestrian crossing (a.k.a. pedestrian scramble), and widening of the sidewalk at the existing bus stops. At the study intersection of University Avenue at Milvia Street proposed improvements in the Pedestrian Plan include restricting right turns on red, improving sightlines, median refuges for pedestrians, curb extensions, and realigning of the intersection. The City's Pedestrian Plan identifies a rectangular rapid flashing beacon (RRFB) for the mid-block crosswalk on University Avenue between Milvia Street and Shattuck Avenue.

In the project study area the City's Bicycle Plan identifies a protected intersection at University Avenue and Milvia Street. Protected intersections typically require the use of bicycle signals to isolate bicycle movements from conflicting vehicle movements. Bicycle signal phases can be added to the traffic signals to isolate bicycle movements from conflicting vehicle movements. The Bicycle Plan also specifies that University Avenue, Oxford Street, Shattuck Avenue, should be studied for potential cycletracks and Addison Street should be studied for a potential bicycle boulevard.

5.9 Transit

The proposed project would not interfere with any existing bus routes and would not remove or relocate any existing bus stops. The proposed Project also would not conflict with any transit plans or goals of the City of Berkeley. Based on the analysis of intersection operations and roadway segment speeds the project is not forecast to cause a degradation of the level of service (or a substantial increase in delay) on any roadway segments currently being utilized by bus transit in the area and, as such, no adverse effects to transit are expected. However, it is recommended that bus stop shelters and improved lighting be installed at the two bus stops adjacent to the project site on University Avenue and Shattuck Avenue, consistent with the recommendations in the AC Transit Multimodal Corridor Guidelines.[1]

5.10 Vehicle Miles Traveled

The vehicle miles traveled (VMT) in an area is one performance measure that can be used to quantify potential changes in travel from a project. VMT is a particularly useful metric for evaluating the impacts of growth on greenhouse gas (GHG) emissions because it can be used to estimate fuel consumption by motor vehicles. Increases in VMT cause proportional increases in greenhouse gas emissions and air pollution. The Office of Planning and Research (OPR) released their final guidelines in a Technical Advisory on Evaluating Transportation Impacts in CEQA, dated December 2018. This analysis is based on the City of Berkeley's adopted guidelines as set forth in a staff report to the planning commission on September 2, 2020.[2]

VMT is typically estimated using an area-wide travel demand model from a regional transportation agency that calculates VMT based on the number of vehicles multiplied by the typical distance traveled by each vehicle originating from or driving to a certain area. The volume of traffic and distance traveled depends on land use types, density, and location as well as the existing and planned future supporting transportation system, including availability of public transportation. A travel demand model attempts to represent this relationship when forecasting vehicle trips and VMT. This analysis uses the Alameda County Transportation Commission (ACTC) Travel Demand Model data on VMT per capita for various areas within the City of Berkeley. The Travel Demand Model divides areas within ACTC's jurisdiction into transportation analysis zones, or TAZs. The residents of the Project would be expected to have similar VMT as other developments in the same TAZ. The VMT per resident and per employee estimated by the ACTC Travel Model for the Project's TAZ would therefore be assumed represent the approximate VMT that would be generated by the Project as well.

As per Attachment 1 of the September 2, 2020 Planning Commission staff report, the proposed project is located in a transit priority area (TPA) and also is within an area with an average VMT per resident that is at least 15% below the respective Bay Area averages. OPR's 2018

[1] *AC Transit Multimodal Corridor Guidelines*, AC Transit, Oakland, CA, April, 2018.
[2] *General Plan Amendment: Vehicle Miles Traveled (VMT) for Transportation Impact Analysis under the California Environmental Quality Act (CEQA)*, Planning Commission Staff Report, Planning and Development Department, City of Berkeley, September 2, 2020.

Technical Advisory also states the following: "*Presumption of Less Than Significant Impact Near Transit Stations - Proposed CEQA Guideline Section 15064.3, subdivision (b)(1), states that lead agencies generally should presume that certain projects (including residential, retail, and office projects, as well as projects that are a mix of these uses) proposed within ½ mile of an existing major transit stop or an existing stop along a high quality transit corridor will have a less-than-significant impact on VMT*." However, the City of Berkeley VMT analysis guidelines specify that the presumption of a less-than-significant VMT impact might not be appropriate if the project:

- Has a floor area ratio (FAR) of less than 0.75.
- Includes more than 200,000 square feet of office or commercial space.
- Includes more parking supply than the project's estimated demand
- Is inconsistent with the City's General Plan, an applicable Specific Plan, or an applicable Sustainable Communities Strategy (as determined by the City, with input from the MTC).
- Replaces affordable residential units with market-rate residential units.
- Has project-specific or location-specific information that indicates that the project will generate significant levels of VMT.

None of the above factors would apply to the proposed project. The project is located less than 1,000 feet from the Downtown Berkeley BART station and is near bus stops for numerous bus lines at the nearby intersection of Shattuck Avenue and University Avenue. The project also meets the other screening criteria described above and therefore, subject to City approval, this project would be assumed to have a less than significant impact on VMT in the area.

6) SUMMARY OF IMPACTS AND IMPROVEMENT MEASURES

TR-1 The project would contribute to the existing safety problems at the following intersection:

University Avenue at Shattuck Avenue (Intersection #3)

The addition of traffic from the proposed project would contribute to the safety problems at this intersection in the plus project scenarios. The past five years of reliable data (from the California Highway Patrol database) indicates there have been at least 22 reported accidents at this intersection, including three involving bicycles and three involving pedestrians. Although the safety problems at this intersection (and along the adjacent segment of University Avenue) would exist regardless of whether or not the proposed project is implemented, with implementation of the recommended improvement measures below the proposed project could improve safety in the area.

Improvement Measure #1

The improvements listed below are not currently included in the City's 5-year capital improvement program so funding has not yet been identified. Prior to construction of the identified improvements, the project would mitigate its potential contribution to safety impacts at this intersection by paying a proportionate share of the construction costs. The intersection improvement measures proposed to maintain safety with the proposed project include the following:

IM 1a *University Avenue at Shattuck Avenue* – To prevent illegal U-turns to access the project driveway it is recommended that the existing raised median on University Avenue just west of the project site be extended to Shattuck Avenue. The raised median is recommended to be constructed adjacent to the eastbound left turn lane on the University Avenue approach to Shattuck Avenue. As part of this improvement, it is also recommended that a median refuge for pedestrians be provided for the western crosswalk across University Avenue at Shattuck Avenue, as proposed in the City's Pedestrian Plan.

IM 1b *University Avenue Mid-Block Crosswalk – Payment of a proportionate share of the cost to install rapid rectangular flashing beacons (RRFB's) for the existing University Avenue mid-block crosswalk between Shattuck Avenue and Milvia Street, meeting the City's requirements.*

TR-2 Demolition and construction activities associated with the proposed project would result in an increase in traffic to and from the site and would require an appropriate construction management plan developed and approved by the City of Berkeley, consistent with the already existing and broadly applicable standard conditions that apply to projects similar in nature.

The increase in traffic as a result of demolition and construction activities associated with the proposed project has been quantified assuming single phase construction period of 24 months.

Traffic Control Plan

The Traffic Control Plan would indicate how parking for construction workers would be provided during construction and ensure a safe flow of traffic in the project area during construction. Each phase will be subject to a Traffic Control Plan and oversight by the City Engineer and construction traffic is not forecast to exceed the post construction traffic conditions created by the proposed project. As a result, the potential construction traffic impacts have been adequately addressed through the project impact analysis. The goal of the conditional requirements of the City is to make construction impacts less than significant. There is some increase in traffic associated with all construction projects, however the required traffic management plan is intended to ensure the effects of construction are acceptable to the City. Therefore, the demolition and construction activities associated with the proposed project or its individual phases would be expected to result in a ***less-than-significant*** impact.

Mitigation Measure(s)
None required.

TR-3 Impacts related to site access and circulation.

Based on a review of the proposed site plan it was determined that the internal garage circulation should function well and should not cause any safety or operational problems. The project site design has been required to conform to City design standards and is not expected to create any significant impacts to pedestrians or bicyclists. The project driveway would be restricted to right-in and right-out traffic only. The existing raised median on University Avenue would help ensure there are no illegal left turns in or out of the project driveway. A review of sight distance at the project driveway indicates that on-street parking should be prohibited on University Avenue for approximately 50 feet to the east of the project driveway to maintain adequate sight distance. With these recommended improvement measures the impacts related to site access and circulation would be ***less-than-significant***.

Improvement Measure #2

Prior to construction of the identified improvements, the project would mitigate its potential sight distance/driveway safety impacts by prohibiting parking for approximately

50 feet to the east of the project driveway parking *(or alternatively, designate a loading zone in this area). The improvement measure proposed to maintain safety at the project driveway includes the following:*

IM 2a *University Avenue at the Project Driveway* – Prohibit on-street parking (or designate a loading zone) on the north side of University Avenue for approximately 50 feet to the east of the project driveway to maintain adequate sight distance.

TR-4 Impacts regarding emergency vehicle access on and surrounding the proposed project site.

Sufficient emergency access is determined by factors such as number of access points, roadway width, and proximity to fire stations. The land use plan for the proposed project would be subject to approval of the fire department. All lane widths adjacent to the project would meet the minimum width that can accommodate an emergency vehicle; therefore, the width of the roadways would be adequate. Therefore, the development of the proposed project is expected to have ***less-than-significant*** impacts regarding emergency vehicle access.

Mitigation Measure(s)
None required.

PLANNING & DEVELOPMENT
Land Use Planning, 1947 Center Street, Berkeley, CA 94704
Tel: 510.981.7410 TDD: 510.981.7474 Email: Planning@cityofberkeley.info

HAZARDOUS WASTE AND SUBSTANCES STATEMENT

Pursuant to the Permit Streamlining Act (PSA), a development permit application may not be accepted as complete unless and until the applicant has submitted a signed statement indicating whether the proposed project site or any alternative site(s) is on the lists of hazardous waste sites compiled pursuant to Government Code Section 65962.5 by the California Secretary for Environmental Protection.

Data lists / maps are available at the following websites (check multiple lists and categories):

http://www.calepa.ca.gov/SiteCleanup/CorteseList/

https://www.envirostor.dtsc.ca.gov/public/

Applicant's Information:

Name: Laconia Development c/o Rhoades Planning Group

Street Address: 2140 Shattuck Avenue, Suite 705

City, State, Zip Code: Berkeley, CA 94704

Phone Number: 510-545-4341 Email: mia@rhoadesplanninggroup.com

Project Information:

Address: 2029 University Avenue

City, State, Zip Code: Berkeley, CA 94704

Assessor's book, page, and parcel number: 57-2053-8-1

Specify any list that the site appears on:

None

Regulatory identification number: _____

Date of list: _____

Site Use (if known):

Past: _____ Present: _____

Proposed: _____

Submittals (check all that are available):

X Phase I Report __Phase II Report __Closure Letter __Other: _____

Applicant's verification:

Signature: Steven Heaton Date: 12/16/2024

Stormwater Requirements Checklist

Municipal Regional Stormwater Permit (MRP 2.0)
Stormwater Controls for Development Projects

City of Berkeley
Public Works Dept.
Engineering Division

I. Applicability of C.3 and C.6 Stormwater Requirements

I.A. Enter Project Data *(For "C.3 Regulated Projects," data will be reported in the municipality's stormwater Annual Report.)*

I.A.1 Project Name: 2029 University Apartment

I.A.2 Project Address (include cross street): 2029 University Avenue, Berkeley, Ca

I.A.3 Project APN: 057-2053-008-01

I.A.4 Project Watershed[1]: Strawberry Creek

I.A.5 Applicant Name: Laconia Development (c/o: Rhoades Planning Group)

I.A.6 Date Submitted: 12/19/2024

I.A.7 Applicant Address: 1981 North Broadway, Suite 350, Walnut Creek, CA 94596

I.A.8 Applicant Phone: 925.858.3720

I.A.9 Applicant Email Address: sheaton@laconiallc.com

I.A.10 Development type (check all that apply):

- ☒ Residential ☐ Commercial ☐ Industrial ☐ Mixed-Use ☐ Streets, Roads, etc.
- ☐ 'Redevelopment' as defined by MRP: creating, adding and/or replacing exterior existing impervious surface on a site where past development has occurred[2]
- ☐ 'Special land use categories' as defined by MRP: (1) auto service facilities[3], (2) retail gasoline outlets, (3) restaurants[3], (4) uncovered parking area (stand-alone or part of a larger project)

I.A.11 Project Description[4]: (Also note any past or future phases of the project.) Demolition of existing building on-site and construct 23 story residential unit building

I.A.12 Total Area of Site: 0.28 acres

I.A.13 Slope on Site: 0.5 %

I.A.14 Total Area of land disturbed during construction (include clearing, grading, excavating and stockpile area: .28 acres.

I.B. Is the project a "C.3 Regulated Project" per MRP Provision C.3.b?

I.B.1. Enter the amount of impervious surface[4] created and/or replaced by the project (if the total amount is 5,000 sq.ft. or more):

Table of Impervious and Pervious Surfaces

Type of Impervious Surface	a Pre-Project Impervious Surface (sq.ft.)	b Existing Impervious Surface to be Replaced[7] (sq.ft.)	C New Impervious Surface to be Created[7] (sq.ft.)	d Post-project pervious surface (sq.ft.)
Roof area(s) – excluding any portion of the roof that is vegetated ("green roof")	7,000	10,470	-	N/A
Impervious[5] sidewalks, patios, paths, driveways	-	1,000	-	
Impervious[5] uncovered parking[6]	5,400	-	-	
Streets (public)		-	-	
Streets (private)		-	-	
Totals:	12,400	11,470	-	930
Area of Existing Impervious Surface to remain in place	-	N/A		
Total New Impervious Surface *(sum of totals for columns b and c):*	11,470			

[1] Watershed is defined by the maps from the Alameda County Flood Control District at http://acfloodcontrol.org/resources/explore-watersheds
[2] Roadway projects that replace existing impervious surface are subject to C.3 requirements only if one or more lanes of travel are added.
[3] Standard Industrial Classification (SIC) codes are in Section 2.3 of the C.3 Technical Guidance (download at www.cleanwaterprogram.org)
[4] Project description examples: 5-story office building, industrial warehouse, residential with five 4-story buildings for 200 condominiums, etc.
[5] Per the MRP, pavement that meets the following definition of pervious pavement is NOT an impervious surface. Pervious pavement is defined as pavement that stores and infiltrates rainfall at a rate equal to immediately surrounding unpaved, landscaped areas, or that stores and infiltrates the rainfall runoff volume described in Provision C.3.d.
[6] Uncovered parking includes top level of a parking structure.
[7] "Replace" means to install new impervious surface where existing impervious surface is removed. "Create" means to install new impervious surface where there is currently no impervious surface.

I.B. Is the project a "C.3 Regulated Project" per MRP 2.0 Provision C.3.b? (continued)

		Yes	No	NA
I.B.2	In Item I.B.1, does the Total New Impervious Surface equal 10,000 sq.ft. or more? *If YES, skip to Item I.B.5 and check "Yes." If NO, continue to Item I.B.3.*	☒	☐	☐
I.B.3	Does the Item I.B.1 Total New Impervious Surface equal 5,000 sq.ft. or more, but less than 10,000 sq.ft? *If YES, continue to Item I.B.4. If NO, skip to Item I.B.5 and check "No."*	☐	☐	☒
I.B.4	Is the project a "Special Land Use Category" per Item I.A.10? For uncovered parking, check YES only if there is 5,000 sq.ft or more uncovered parking. *If NO, go to Item I.B.5 and check "No." If YES, go to Item I.B.5 and check "Yes."*	☐	☐	☒
I.B.5	Is the project a C.3 Regulated Project? *If YES, go to Item I.B.6; if NO, continue to Item I.C.*	☒	☐	☐
I.B.6	Does the total amount of Replaced impervious surface equal 50 percent or more of the Pre-Project Impervious Surface? *If YES, stormwater treatment requirements apply to the whole site; if NO, these requirements apply only to the impervious surface created and/or replaced.*	☒	☐	☐
I.B.7	Is the project installing a total of 3,000 sq.ft. or more (excluding private-use patios in single family homes, townhomes, or condominiums) of new pervious pavement systems? (Pervious pavement systems include pervious concrete, pervious asphalt, pervious pavers and grid pavers etc. and are described in the C3 Technical Guidance at www.cleanwaterprogram.org) If YES, stormwater treatment system inspection requirements (C.3.h) apply; (Municipal staff – add this site to your list of sites needing a final inspection at the end of construction and on-going O&M inspections.) If NO, inspection requirements only apply if there are other treatment systems installed on the project.	☐	☒	☐

I.C. Projects that are NOT C.3 Regulated Projects

If you answered NO to Item I.B.5, or the project creates/replaces less than 5,000 sq. ft. of impervious surface, then the project is NOT a C.3 Regulated Project, and stormwater treatment is not required, BUT the municipality may determine that source controls and site design measures are required. Skip to Section II.

I.D. Projects that ARE C.3 Regulated Projects

If you answered YES to Item I.B.5, then the project is a C.3 Regulated Project. The project must include appropriate site design measures and source controls AND hydraulically-sized stormwater treatment measures. Hydromodification management may also be required; refer to Section II to make this determination. If final discretionary approval was granted on or after **DECEMBER 1, 2011**, Low Impact Development (LID) requirements apply, except for "Special Projects." See Section II.

I.E. Identify C.6 Construction-Phase Stormwater Requirements

		Yes	No
I.E.1	Does the project disturb 1.0 acre (43,560 sq.ft.) or more of land? (See Item I.A.14). *If Yes, obtain coverage under the state's Construction General Permit at https://smarts.waterboards.ca.gov/smarts/faces/SwSmartsLogin.jsp. Submit to the municipality a copy of your Notice of Intent and Storm Water Pollution Prevention Plan (SWPPP) before a grading or building permit is issued.*	☐	☒
I.E.2	Is the site a "High Priority Site" that disturbs less than 1.0 acre (43,560 sq.ft.) of land? (Municipal staff will make the final determination.) "High Priority Sites" are sites having any of the following criteria: ▪ that require a grading permit, ▪ are adjacent to a creek, ▪ or are otherwise high priority for stormwater protection during construction (see MRP 2.0 Provision C.6.e.ii.(2)(c))	☒	☐
I.E.3	Is the site a "Hillside Site" that disturbs 5,000 sq.ft. or more, but less than 1.0 acre (43,560 sq.ft.) of land? (Municipal staff will make the final determination.) ▪ "Hillside Sites" are located on hillsides, as indicated on a jurisdictional map of hillside development areas or as indicated by meeting jurisdictional hillside development criteria. ▪ If no map or criteria exist, then Hillside Sites are sites with a slope of 15% or more (see I.A.13 above and MRP 2.0 Provision C.6.e.ii.(2)(b)).	☐	☒

- NOTE TO APPLICANT: All projects require appropriate stormwater best management practices (BMPs) during construction. Refer to the Section II to identify appropriate construction BMPs.

- NOTE TO MUNICIPAL STAFF: If the answer is "Yes" to I.E.1, I.E.2, OR I.E.3, refer this project to construction site inspection staff to be added to their list of projects that require stormwater inspections at least monthly during the wet season (October 1 through April 30) and other times of the year as appropriate.

II. Implementation of Stormwater Requirements

II.A. Complete the appropriate sections for the project. For non-C.3 Regulated Projects, Sections II.B, II.C, and II.D apply. For C.3 Regulated Projects, all sections of Section II apply.

II.B. Select Appropriate Site Design Measures

- *Required for C.3 Regulated Projects.*
- *Starting December 1, 2012, projects that create and/or replace 2,500 - 10,000 sq.ft. of impervious surface, and stand-alone single family homes that create/replace 2,500 sq.ft. or more of impervious surface, must include one of Site Design Measures a through f.*[8]
- *All other projects are encouraged to implement site design measures, which may be required at municipality discretion.*
- *Consult with municipal staff about requirements for your project.*

II.B.1 Is the site design measure included in the project plans?

Yes	No	Plan Sheet No.	
☐	☒		a. Direct roof runoff into cisterns or rain barrels and use rainwater for irrigation or other non-potable use.
☒	☐		b. Direct roof runoff onto vegetated areas.
☒	☐		c. Direct runoff from sidewalks, walkways, and/or patios onto vegetated areas.
☐	☒		d. Direct runoff from driveways and/or uncovered parking lots onto vegetated areas.
☐	☒		e. Construct sidewalks, walkways, and/or patios with pervious surfaces. Use the specifications in the C3 Technical Guidance (Version 4.1) or for small projects see the BASMAA Pervious Paving Factsheet. For these documents and others go to www.cleanwaterprogram.org and click on "Resources."
☐	☒		f. Construct bike lanes, driveways, and/or uncovered parking lots with pervious surfaces. Use the specifications in the C3 Technical Guidance (Version 4.1) or for small projects see the BASMAA Pervious Paving Factsheet. For these documents and others go to the program website at: www.cleanwaterprogram.org and click on "Resources."
☐	☒		g. Minimize land disturbance and impervious surface (especially parking lots).
☐	☒		h. Maximize permeability by clustering development and preserving open space.
☐	☒		i. Use micro-detention, including distributed landscape-based detention.
☐	☒		j. Protect sensitive areas, including wetland and riparian areas, and minimize changes to the natural topography.
☐	☒		k. Self-treating area (see Section 4.1 of the C.3 Technical Guidance)
☐	☒		l. Self-retaining area (see Section 4.2 of the C.3 Technical Guidance)
☐	☒		m. Plant or preserve interceptor trees (Section 4.5, C.3 Technical Guidance)

[8] See MRP Provision C.3.a.i(6) for non-C.3 Regulated Projects, C.3.c.i(2)(a) for Regulated Projects, C.3.i for projects that create/replace 2,500 to 10,000 sq.ft. of impervious surface and stand-alone single family homes that create/replace 2,500 sq.ft. or more of impervious surface.

II.C. Select appropriate source controls *(Applies to C.3 Regulated Projects; encouraged for other projects. Consult municipal staff.[9])*

Are these features in project?		Features that require source control measures	Source control measures (Refer to Local Source Control List for detailed requirements)	Is source control measure included in project plans?		
Yes	No			Yes	No	Plan Sheet No.
☒	☐	Storm Drain	Mark on-site inlets with the words "No Dumping! Flows to Bay" or equivalent.	☐	☒	
☒	☐	Floor Drains	Plumb interior floor drains to sanitary sewer[10] [or prohibit].	☐	☒	
☒	☐	Parking garage	Plumb interior parking garage floor drains to sanitary sewer.[9]	☐	☒	
☒	☐	Landscaping	▪ Retain existing vegetation as practicable. ▪ Select diverse species appropriate to the site. Include plants that are pest- and/or disease-resistant, drought-tolerant, and/or attract beneficial insects. ▪ Minimize use of pesticides and quick-release fertilizers. ▪ Use efficient irrigation system; design to minimize runoff.	☐	☒	
☐	☒	Pool/Spa/Fountain	Provide connection to the sanitary sewer to facilitate draining.[9]	☐	☒	
☐	☒	Food Service Equipment (non-residential)	Provide sink or other area for equipment cleaning, which is: ▪ Connected to a grease interceptor prior to sanitary sewer discharge. [9] ▪ Large enough for the largest mat or piece of equipment to be cleaned. ▪ Indoors or in an outdoor roofed area designed to prevent stormwater run-on and run-off, and signed to require equipment washing in this area.	☐	☒	
☐	☒	Refuse Areas	▪ Provide a roofed and enclosed area for dumpsters, recycling containers, etc., designed to prevent stormwater run-on and runoff. ▪ Connect any drains in or beneath dumpsters, compactors, and tallow bin areas serving food service facilities to the sanitary sewer.[9]	☐	☒	
☐	☒	Outdoor Process Activities [11]	Perform process activities either indoors or in roofed outdoor area, designed to prevent stormwater run-on and runoff, and to drain to the sanitary sewer.[9]	☐	☒	
☐	☒	Outdoor Equipment/ Materials Storage	▪ Cover the area or design to avoid pollutant contact with stormwater runoff. ▪ Locate area only on paved and contained areas. ▪ Roof storage areas that will contain non-hazardous liquids, drain to sanitary sewer[9], and contain by berms or similar.	☐	☒	
☐	☒	Vehicle/ Equipment Cleaning	▪ Roofed, pave and berm wash area to prevent stormwater run-on and runoff, plumb to the sanitary sewer[9], and sign as a designated wash area. ▪ Commercial car wash facilities shall discharge to the sanitary sewer.[9]	☐	☒	
☐	☒	Vehicle/ Equipment Repair and Maintenance	▪ Designate repair/maintenance area indoors, or an outdoors area designed to prevent stormwater run-on and runoff and provide secondary containment. Do not install drains in the secondary containment areas. ▪ No floor drains unless pretreated prior to discharge to the sanitary sewer. [9] ▪ Connect containers or sinks used for parts cleaning to the sanitary sewer. [9]	☐	☒	
☐	☒	Fuel Dispensing Areas	▪ Fueling areas shall have impermeable surface that is a) minimally graded to prevent ponding and b) separated from the rest of the site by a grade break. ▪ Canopy shall extend at least 10 ft in each direction from each pump and drain away from fueling area.	☐	☒	
☐	☒	Loading Docks	▪ Cover and/or grade to minimize run-on to and runoff from the loading area. ▪ Position downspouts to direct stormwater away from the loading area. ▪ Drain water from loading dock areas to the sanitary sewer.[9] ▪ Install door skirts between the trailers and the building.	☐	☒	
☐	☒	Fire Sprinklers	Design for discharge of fire sprinkler test water to landscape or sanitary sewer.[9]	☐	☒	
☐	☒	Miscellaneous Drain or Wash Water	▪ Drain condensate of air conditioning units to landscaping. Large air conditioning units may connect to the sanitary sewer.[9] ▪ Roof drains shall drain to unpaved area where practicable. ▪ Drain boiler drain lines, roof top equipment, all washwater to sanitary sewer [9].	☐	☒	
☐	☒	Architectural Copper	▪ Discharge rinse water to sanitary sewer [9], or collect and dispose properly offsite. See flyer "Requirements for Architectural Copper."	☐	☒	

[9] See MRP Provision C.3.a.i(7) for non-C.3 Regulated Projects and Provision C.3.c.i(1) for C.3 Regulated Projects.
[10] Any connection to the sanitary sewer system is subject to sanitary district approval.
[11] Businesses that may have outdoor process activities/equipment include machine shops, auto repair, industries with pretreatment facilities.

II.D. Implement Construction Best Management Practices (BMPs) *(Applies to all projects – see Provision C.6 for more details.)*

Yes	No	Best Management Practice (BMP)
☒	☐	Attach the municipality's construction BMP plan sheet to project plans and require contractor to implement the applicable BMPs on the plan sheet.
☒	☐	Temporary erosion controls to stabilize all denuded areas until permanent erosion controls are established.
☐	☒	Delineate with field markers clearing limits, easements, setbacks, sensitive or critical areas, buffer zones, trees, and drainage courses.
☒	☐	Provide notes, specifications, or attachments describing the following: ▪ Construction, operation and maintenance of erosion and sediment controls, include inspection frequency; ▪ Methods and schedule for grading, excavation, filling, clearing of vegetation, and storage and disposal of excavated or cleared material; ▪ Specifications for vegetative cover & mulch, include methods and schedules for planting and fertilization; ▪ Provisions for temporary and/or permanent irrigation.
☒	☐	Perform clearing and earth moving activities only during dry weather.
☒	☐	Use sediment controls or filtration to remove sediment when dewatering and obtain all necessary permits.
☒	☐	Protect all storm drain inlets in vicinity of site using sediment controls such as berms, fiber rolls, or filters.
☒	☐	Trap sediment on-site, using BMPs such as sediment basins or traps, earthen dikes or berms, silt fences, check dams, soil blankets or mats, covers for soil stock piles, etc.
☒	☐	Divert on-site runoff around exposed areas; divert off-site runoff around the site (e.g., swales and dikes).
☒	☐	Protect adjacent properties and undisturbed areas from construction impacts using vegetative buffer strips, sediment barriers or filters, dikes, mulching, or other measures as appropriate.
☒	☐	Limit construction access routes and stabilize designated access points.
☒	☐	No cleaning, fueling, or maintaining vehicles on-site, except in a designated area where washwater is contained and treated.
☒	☐	Store, handle, and dispose of construction materials/wastes properly to prevent contact with stormwater.
☒	☐	Contractor shall train and provide instruction to all employees/subcontractors re: construction BMPs.
☐	☒	Control and prevent the discharge of all potential pollutants, including pavement cutting wastes, paints, concrete, petroleum products, chemicals, washwater or sediments, rinse water from architectural copper, and non-stormwater discharges to storm drains and watercourses.

PROJECTS THAT ARE NOT C.3 REGULATED PROJECTS STOP HERE!

II.E. Biotreatment, Infiltration and Rain Water Harvesting and Use.

MRP 2.0 no longer requires that a feasibility analysis of infilration and rainwater harvesting be conducted. However, applicants using biotreatment are encouraged to maximize infiltration of stormwater if site conditions allow. If feasible and desired, infiltration and rainwater harvesting may be cost effective solutions depending on the project.

II.F. Stormwater Treatment Measures (Applies to C.3 Regulated Projects)

II.F.1 Check the applicable box and indicate the treatment measures to be included in the project.

Yes	No	
☐	☒	Is the project a Special Project? (See Appendix K of the C.3 Technical Guidance for criteria.) If Yes, complete the Special Projects Worksheet (go to the program website at: www.cleanwaterprogram.org and click on "Resources") and consult with municipal staff about the need to prepare a discussion of the feasibility and infeasibility of 100% LID treatment. Indicate the type of non-LID treatment to be used, the hydraulic sizing method*, and percentage of the amount of runoff specified in Provision C.3.d that is treated: Non-LID Treatment — Hydraulic sizing method* — % of C.3.d amount of runoff treated ☐ Media filter ☐ Tree well filter
☒	☐	Is the project using biotreatment to treat the C.3.d amount of runoff? For more information on infiltration and rainwater harvesting and use of stormwater, refer to the C3 Technical Guidance downloadable at the program website: www.cleanwaterprogram.org If Yes, indicate the biotreatment measures to be used, and the hydraulic sizing method: Biotreatment Measures — Hydraulic sizing method* ☐ Bioretention area ☒ Flow-through planter — **Flow and Volume Design Basis**Flow = 0.2-inch-per-hour Intensity ApproachVolume = 80% Capture Approach ☐ Other (specify):
☐	☒	Is the project using infiltration or rainwater harvesting/use? For more information on infiltration and rainwater harvesting and use of stormwater, refer to the C3 Technical Guidance downloadable at the program website: www.cleanwaterprogram.org If Yes, indicate the measures to be used, and hydraulic sizing method: LID Treatment Measure (non-biotreatment) — Hydraulic sizing method* ☐ Rainwater harvesting and use ☐ Bioinfiltration[12] ☐ Infiltration trench ☐ Other (specify):_____

***Hydraulic Sizing Method:** Indicate which of the following Provision C.3.d.i hydraulic sizing methods were used:

1. Volume based approaches – Refer to Provision C.3.d.i.(1):
   1(a) Urban Runoff Quality Management approach, or
   1(b) 80% capture approach (recommended volume-based approach).

2. Flow-based approaches – Refer to Provision C.3.d.i.(2):
   2(a) 10% of 50-year peak flow approach,
   2(b) Percentile rainfall intensity approach, or
   2(c) 0.2-Inch-per-hour intensity approach (this is recommended flow-based approach AND the basis for the 4% rule of thumb described in Section 5.1 of the C.3 Technical Guidance).

3. Combination hydraulic sizing approach -- Refer to Provision C.3.d.i.(3):
   If a combination flow and volume design basis was used, indicate which flow-based and volume-based criteria were used.

[12] See Section 6.1 of the C.3 Technical Guidance for conditions in which bioretention areas provide bioinfiltration.

II.G. Is the project a Hydromodification Management[13] (HM) Project? (Complete this section for C.3 Regulated Projects)

II.G.1 Does the project create and/or replace 1 acre (43,560 sq. ft.) or more of impervious surface? (Refer to Item I.B.1.)

- ☐ Yes. *Continue to Item II.G.2.*
- ☒ No. *The project is NOT required to incorporate HM measures. Skip to Item II.G.6 and check "No."*

II.G.2 Is the total impervious area increased over the pre-project condition? (Refer to Item I.B.1.)

- ☐ Yes. *Continue to Item II.G.3.*
- ☐ No. *The project is NOT required to incorporate HM measures. Skip to Item II.G.6 and check "No."*

II.G.3 Is the site located in a tidally influenced/depositional area, or in the extreme eastern portion of the county that is not subject to HM requirements? *(See HMP Susceptibility Map in Appendix I of the C.3 Technical Guidance.)*

- ☐ Yes. *Project is exempt from HM requirements. Attach map indicating project location. Skip to II.G.6 and check "No".*
- ☐ No. *Continue to II.G.4.*

II.G.4 Is the site located in a high slope zone or special consideration watershed, as shown on the HMP Susceptibility Map?

- ☐ Yes. *Project is subject to HM requirements. Attach map indicating project location. Skip to II.G.6 and check "Yes."*
- ☐ No. *Continue to II.G.5.*

II.G.5 For sites located in a white area on the HMP Susceptibility Map, has an engineer or qualified environmental professional determined that runoff from the project flows only through a hardened channel or enclosed pipe along its entire length before emptying into a waterway in the exempt area?

- ☐ Yes. *Project is exempt from HM requirements. Attach signed statement by qualified professional. Go to II.G.6 and check "No."*
- ☐ No. *Project is subject to HM requirements. Attach map indicating project location. Go to Item G.6 and check "Yes."*

II.G.6 Is the project a Hydromodification Management Project?

- ☐ Yes. *The project is subject to HM requirements in Provision C.3.g of the Municipal Regional Stormwater Permit.*
- ☒ No. *The project is EXEMPT from HM requirements.*
- ☐ HM requirements are impracticable. *(Attach documentation needed to comply with the impracticability provision in MRP Attachment B.)*

➢ *If the project is subject to the HM requirements, incorporate in the project flow duration stormwater control measures designed such that post-project stormwater discharge rates and durations match pre-project discharge rates and durations. The Bay Area Hydrology Model (BAHM) has been developed to size flow duration controls. See www.bayareahydrologymodel.org. Guidance is provided in Chapter 7 of the C.3 Technical Guidance.*

II.H Stormwater Treatment Measure and/HM Control Owner or Operator's Information:

Name: Steve Heaton - Laconia Developement LLC

Address: 1981 North Broadway, Suite 350, Walnut Creek, CA 94596

Phone: 925.858.3720 Email: sheaton@laconiallc.com

➢ *Applicant must call for inspection and receive inspection within 45 days of installation of treatment measures and/or hydromodification management controls.*

Name of applicant completing the form: Joseph Young, P.E. - BKF Engineers

Signature: _____ Date: 12/16/2024

[13] Hydromodification is the modification of a stream's hydrograph, caused in general by increases in flows and durations that result when land is developed (made more impervious). The effects of hydromodification include, but are not limited to, increased bed and bank erosion, loss of habitat, increased sediment transport and deposition, and increased flooding. Hydromodification management control measures are designed to reduce these effects.

III. For Completion By Municipal Staff

III.1 Alternative Certification: Was the treatment system sizing and design reviewed by a qualified third-party professional that is not a member of the project team or agency staff?

☐ Yes ☐ No Name of Reviewer_____

III.2. Confirm Operations and Maintenance (O&M) Submittal:

The following questions apply to C.3 Regulated Projects and Hydromodification Management Projects.

		Yes	No	N/A
III.2.a	Was maintenance plan submitted?	☐	☐	☐
III.2.b	Was maintenance plan approved?	☐	☐	☐
III.2.c	Was maintenance agreement submitted? (Date executed:_____)	☐	☐	☐

- *Attach the executed maintenance agreement as an appendix to this checklist.*

III.3 Incorporate HM Controls (if required)

Are the applicable items for HM compliance included in the plan submittal?

Yes	No	NA	Documentation for HM Compliance
☐	☐	☐	Site plans with pre- and post-project impervious surface areas, surface flow directions of entire site, locations of flow duration controls and site design measures per HM site design requirement
☐	☐	☐	Soils report or other site-specific document showing soil types at all parts of site
☐	☐	☐	If project uses the Bay Area Hydrology Model (BAHM), a list of model inputs.
☐	☐	☐	If project uses custom modeling, a summary of the modeling calculations with corresponding graph showing curve matching (existing, post-project, and post-project with HM controls curves), goodness of fit, and (allowable) low flow rate.
☐	☐	☐	If project uses the Impracticability Provision, a listing of all applicable costs and a brief description of the alternative HM project (name, location, date of start up, entity responsible for maintenance).
☐	☐	☐	If the project uses alternatives to the default BAHM approach or settings, a written description and rationale.

- *Municipal staff: Refer to the "Flow Duration Control Review Worksheet for HM Submittals" to review the documentation submitted for HM compliance.*

III.4 Annual Operations and Maintenance (O&M) Submittals:

For C.3 Regulated Projects and Hydromodification Management Projects, indicate the dates on which the Applicant submitted annual reports for project O&M: _____

III.5 Comments:

III.6 Notes:

Section I Notes:_____

Section II Notes:_____

Section III Notes:_____

III.7 Project Close-Out:

III.7.a Were final Conditions of Approval met? ☐ ☐

III.7.b	Was initial inspection of the completed treatment/HM measure(s) conducted? (Date of inspection:_____)	☐	☐	☐
III.7.c	Was maintenance plan submitted? (Date executed:_____)	☐	☐	☐
III.7.d	Was project information provided to staff responsible for O&M verification inspections? (Date provided to inspection staff:_____)	☐	☐	☐

Name of staff confirming project is closed out:_____

Signature:_____ Date:_____

Name of O&M staff receiving information:_____

Signature:_____ Date:_____

Appendices

Appendix A: O&M Agreement
Appendix B: O&M Annual Report Form

GreenPointRATED

NEW HOME RATING SYSTEM, VERSION 9.1

MULTIFAMILY

The GreenPoint Rated checklist tracks green features incorporated into the home. GreenPoint Rated is administered by Build It Green, a non-profit whose mission is to promote healthy, energy and resource efficient buildings.
The minimum requirements of GreenPoint Rated are: verification of 50 or more points; Earn the following minimum points per category: Commuity (2) Energy (25), Indoor Air Quality/Health (6), Resources (6), and Water (6); and meet the prerequisites depending on State. For California: CALGreen Mandatory H6.1, J5.1, J6, O1. Outside California: ICC 700 Mandatory Measures, H6.1, J5.1, O1.

The criteria for the green building practices listed below are described in the GreenPoint Rated New Home Rating Manual v9.0. For more information please visit **www.builditgreen.org/greenpointrated**
Build It Green is not a code enforcement agency.

A home is only GreenPoint Rated if all features are verified by a Certified GreenPoint Rater and submitted through Build It Green.

New Home Multifamily Version 9.1

Planning Scoresheet

Points Targeted: 86.0
Certification Level Targeted: Silver
Compliance Pathway Targeted: Option 1: All Electric Compliance
T24 Compliance Targeted: 1.0 %

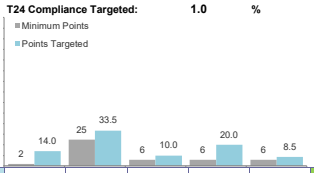

2029 University Apartments

Measures		Points Targeted	Possible Points: Community	Energy	IAQ/Health	Resources	Water	Notes	Responsible Party
CALGreen									
Yes	**CALGreen (REQUIRED)**	4		1	1	1	1		
A. SITE									
No	**A1. Construction Footprint**	0				1			
	A2. Job Site Construction Waste Diversion								
Yes	A2.1 70% C&D Waste Diversion (Including Alternative Daily Cover)	2				2		includes demo	GC
TBD	A2.2 Recycling Rates from Third-Party Verified Mixed-Use Waste Facility					1			GC
TBD	**A3. Recycled Content Base Material**					1		Class II aggregate qualifies	Civil
TBD	**A4. Heat Island Effect Reduction (Non-Roof)**			1	1			50% of impervious area SR .3 or SRI> 29% OR covered parking w/ SRI ≥29% (combine garage and	Architect
TBD	**A5. Construction Environmental Quality Management Plan Including Flush-Out**				1			72 hrs or 3 day flush out	GC
	A6. Stormwater Control: Prescriptive Path								
TBD	A6.1 Permeable Paving Material						1		Civil
TBD	A6.2 Filtration and/or Bio-Retention Features						1		Civil
No	A6.3 Non-Leaching Roofing Materials	0					1		Civil
No	A6.4 Smart Stormwater Street Design	0	1					90% of hardscape water must flow through landscape	Civil
No	**A7. Stormwater Control: Performance Path**	0					3	criteria for qualification includes design storm	Civil
B. FOUNDATION									
TBD	**B1. Low Carbon Concrete**					3		30% flyash/ slag for all structural concrete	Structural
No	**B2. Radon-Resistant Construction (Required for EPA Radon Zone 1)**	0			2			Radon Zone 1 ONLY	Architect
No	**B3. Foundation Drainage System**	0				2			Architect
No	**B4. Sealed Crawlspace**	0			1				
	B5. Structural Pest Controls								
No	B5.1 Termite Shields and Separated Exterior Wood-to-Concrete Connections	0				1		applies to only SF and MF low rise	
No	B5.2 Plant Trunks, Bases, or Stems at Least 36 Inches from the Foundation	0				1			Landscape
C. LANDSCAPE									
0.00%	Enter the landscape area percentage. Points capped at 3 for less than 15%.							Capped at 3 points for C1-7, C9-C11 is landscape area is under 15% of total site area	
Yes	**C1. Plants Grouped by Water Needs (Hydrozoning)**	1					1		Landscape
Yes	**C2. Three Inches of Organic Mulch in Planting Beds**	1					1		Landscape
	C3. Resource Efficient Landscapes								Landscape
Yes	C3.1 No Invasive Species According to Region	1				1			Landscape
Yes	C3.2 Plants Chosen and Located to Grow to Natural Size	0				1			Landscape
Yes	C3.3 Drought Tolerant, Native, or Other Appropriate Species	0					3		Landscape
	C4. Minimal Turf in Landscape								Landscape
TBD	C4.1 No Turf on Slopes Exceeding 10% and No Overhead Sprinklers Installed in Areas Less Than Eight Feet Wide						2	No Turf	Landscape
TBD	C4.2 Turf on a Small Percentage of Landscaped Area						2		Landscape
No	**C5. Trees to Moderate Building Temperature**	0		1	1			trees need to be drought tolerant	Landscape
	C6. High-Efficiency Irrigation System								
Yes	C6.1 System Uses Only Low-Flow Drip, Bubblers or Sprinklers	0					2	non-turf areas ≤ 1.0 gpm, turf ≤ 1"/hr	Landscape
TBD	**C7. One Inch of Compost in the Top Six to Twelve Inches of Soil**						2		Landscape
	C8. Rainwater Harvesting System								
TBD	C8.1 Rainwater Harvesting System with 300 Gallon Storage Capacity						1		Civil
TBD	C8.2 Rainwater to Flush Toilets or Meet 50% of Landscape Irrigation Demand						3		Civil
No	**C9. Recycled Wastewater Irrigation System**	0					1		Landscape
TBD	**C10. Submeter or Dedicated Meter for Landscape Irrigation**						2		Landscape
TBD	**C11. Efficient Landscape Water Budget**						1	water budget now includes .5 Eto.	Landscape
	C12. Environmentally Preferable Materials for Site								
TBD	C12.1 Environmentally Preferable Materials for 70% of Hardscapes and Fencing					1			Landscape
TBD	C12.2 Play Structures and Surfaces Have an Average Recycled Content ≥20%					1			Landscape
TBD	**C13. Reduced Light Pollution**		1					Dark sky light fixtures, no light tresspass	MEP
No	**C14. Large Stature Tree(s)**	0	1					large stature = ≥ 50'. Exisiting trees qualify. 1 tree/ 15,00	Landscape
No	**C15. Third Party Landscape Program Certification**	0					1	staff person needs Bay Friendly certification	Landscape
No	**C16. Maintenance Contract with Certified Professional**	0					1		Owner
No	**C17. Community Garden**	0	2					10 sq ft for 50% of units	Landscape
D. STRUCTURAL FRAME AND BUILDING ENVELOPE									
	D1. Optimal Value Engineering								
No	D1.1 Joists, Rafters, and Studs at 24 Inches on Center	0		1		2			Structural
TBD	D1.2 Non-Load Bearing Door and Window Headers Sized for Load					1		Will verify in field, structural should add header schedule or note to plans	Structural
No	D1.3 Advanced Framing Measures	0				2		Mostly applies to single family	Structural

2029 University Apartments		Points Targeted	Community	Energy	IAQ/Health	Resources	Water		Responsible
	D2. Construction Material Efficiencies								
TBD	D2.1 Prefabricated Wall or Roof Framing					2			Structural
TBD	D2.2 Prefabricated Modular Units					6			Structural
TBD	**D3. Engineered Beams and Headers**					1			Structural
No	**D4. Insulated Headers**	0		1					Structural
	D5. FSC-Certified Wood								
No	D5.1 Dimensional Lumber, Studs, and Timber	0				6			Structural
No	D5.2 Panel Products	0				3			Structural
	D6. Solid Wall Systems								
TBD	D6.1 At Least 90% of Floors					1			Structural
TBD	D6.2 At Least 90% of Exterior Walls			1		1			Structural
TBD	D6.3 At Least 90% of Roofs			1		1			Structural
TBD	**D7. Energy Heels on Roof Trusses**			1				Only for low-rise buildings 3 stories and under	Structural
TBD	**D8. Overhangs and Gutters**			1		1		Only for low-rise buildings 3 stories and under	Structural
	D9. Reduced Pollution Entering the Home from the Garage								
No	D9.1 Detached or No Garage	0			2				Architect
Yes	D9.2 Mitigation Strategies for Attached Garage	1			1				MEP
	D10. Structural Pest and Rot Controls								
No	D10.1 All Wood Located At Least 12 Inches Above the Soil	0				1		Only applies to wood structure	Architect
Yes	D10.2 Wood Framing Treated With Borates or Factory-Impregnated, or Wall Materials Other Than Wood	1				1		Metal framing at 1st floor level qualifies	Architect
No	**D11. Moisture-Resistant Materials in Wet Areas (such as Kitchen, Bathrooms, Utility Rooms, and Basements)**	0			1	1			Architect
E. EXTERIOR									
No	**E1. Environmentally Preferable Decking**	0				1			Architect
TBD	**E2. Flashing Installation Third-Party Verified**					2			Water-Proofing Consultant
TBD	**E3. Rain Screen Wall System**					2			Architect
Yes	**E4. Durable and Non-Combustible Cladding Materials**	1				1			Architect
Yes	**E5. Durable and Fire Resistant Roofing Materials or Assembly**	1				1		10 yr manf wrnty + 3 yr sub + Class A	Architect
No	**E6. Vegetated Roof**	0	2	2					Architect
Yes	**E7. Cool Roof**	1		1					Architect
F. INSULATION									
	F1. Insulation with 30% Post-Consumer or 60% Post-Industrial Recycled Content								
Yes	F1.1 Walls and Floors	0.5				0.5		JM or OC nonfaced batt meets criteria	Architect
Yes	F1.2 Ceilings	0.5				0.5			Architect
	F2. Low-Emitting Insulation								
Yes	F2.1 Walls and Floors	0.5			0.5				Architect
Yes	F2.2 Ceilings	0.5			0.5				Architect
	F3. Insulation That Does Not Contain Fire Retardants								
Yes	F3.1 Cavity Walls and Floors	1			1				Architect
Yes	F3.2 Ceilings	1			1				Architect
Yes	F3.3 Interior and Exterior Insulation	1			1				Architect
G. PLUMBING									
	G1. Efficient Distribution of Domestic Hot Water								
TBD	G1.2 WaterSense Volume Limit for Hot Water Distribution						1	branches included	MEP
TBD	G1.3 Increased Efficiency in Hot Water Distribution						2		MEP
	G2. Install Water-Efficient Fixtures								
Yes	G2.1 WaterSense Showerheads ≤ 1.75 gpm	2					2		MEP
TBD	G2.1 WaterSense Bathroom Facuets ≤ 1.0 gpm						1		MEP
1.28 gpf	G2.3 WaterSense Toilets with a Maximum Performance (MaP) Threshold of No Less Than 500 Grams ≤ 1.28 gpf OR ≤ 1.1 gpf	1					2		MEP
No	G2.4 Urinals with Flush Rate of ≤ 0.1 gpf	0					1		MEP
No	**G3. Pre-Plumbing for Graywater System**	0					2		MEP
No	**G4. Operational Graywater System**	0					4	indoor and outdoor use	MEP
No	**G5. Thermostatic Shower Shut-Off Valve**	0					1	installation of thermostatic shower valves or anto-diverting tubspout with TSV in all bathrooms	MEP
Yes	**G6. Submeter Water for Tenants**	2					2	Metering for hot and cold. Not required in affordable housing	MEP

2029 University Apartments		Points Targeted	Community	Energy	IAQ/Health	Resources	Water		Responsible
H. HEATING, VENTILATION, AND AIR CONDITIONING									
	H1. All Electric or Sealed Combustion Units								
Yes	H1.1 Sealed Combustion Furnace or Heat Pump	1			1			Heatpumps qualify	MEP
Yes	H1.2 Sealed Combustion or Heat Pump Water Heater	2			2			heat pump water heater qualify	MEP
No	**H2. High Performing Zoned Hydronic Radiant Heating System**	0		1	1				MEP
	H3. Effective Ductwork								
TBD	H3.1 Duct Mastic on Duct Joints and Seams			1					MEP
No	H3.2 Pressure Balance the Ductwork System	0		1					MEP
	H5. Advanced Practices for Cooling								
TBD	H5.1 ENERGY STAR® Ceiling Fans in Living Areas and Bedrooms			1					MEP
TBD	H5.2 Operable Windows and Skylights Located to Induce Cross Ventilation in At Least One Room in 80% of Units			1					MEP
	H6. Whole House Mechanical Ventilation Practices to Improve Indoor Air Quality								
Yes	H6.1 Meet ASHRAE Standard 62.2-2019 Ventilation Residential Standards	Y	R	R	R	R	R		MEP
TBD	H6.2 Advanced Ventilation Standards				2			Source of supply required in each bedroom	MEP
TBD	H6.3 Outdoor Air is Filtered and Tempered				1			MERV 6 min required	MEP
	H7. Effective Range Design and Installation								
TBD	H7.1 Effective Range Hood Ducting and Design				1				MEP
TBD	H7.2 Automatic Range Hood Control				1				MEP
TBD	**H8. High Efficiency HVAC Filter (MERV 16+)**				1			MERV 13 ok if…	MEP
TBD	**H9. Advanced Refrigerants**				1				MEP
I. RENEWABLE ENERGY									
0.0%	**I1. Onsite Renewable Generation (PV, Micro Hydro and Wind)**	0		25					PV/Battery Consultant
	I2. Low Carbon Homes								
No	I2.1 Near Zero Energy Home	0		2					Architect
No	I2.2 Near Zero Energy Home with Flexibility Strategies	0		2					Architect
	I3. Energy Storage and Thermal Load Shifting								
TBD	I3.1 Battery Energy Storage System (BESS)			2					PV/Battery Consultant
No	I3.2 Auxiliary Thermal Energy Storage System or Pre-Heating of Hot Water	0		1					PV/Battery Consultant
No	I3.3 Pre-Cooling Equipment for AC	0		1					PV/Battery Consultant
No	**I4. Solar Hot Water Systems to Preheat Domestic Hot Water**	0		4					MEP
J. BUILDING PERFORMANCE AND TESTING									
No	**J1. Third-Party Verification of Quality of Insulation Installation**	0			1				Owner
No	**J2. Supply and Return Air Flow Testing**	0		1	1				HERS Rater
TBD	**J3. Compartmentalization of Units**			1	1			MEP to confirm system balancing	MEP
Yes	**J4. All Electric or Combustion Appliance Safety Testing**	1			1				
	J5. Building Energy Performance								
Option 1: All Electric Compliance	J5.1 All Electric Home Outperforms Title 24	27		25+				All Electric Compliance - High-Rise or Low Rise meet T24.	Energy Consultant
0.0%	J5.2 Non-Residential Spaces Outperform Title 24	0.0		15				One Energy Point for Every 1%	Energy Consultant
Yes	**J6. Title 24 Prepared and Signed by a CABEC Certified Energy Analyst**	1		1				T24 specialist must be certified	Energy Consultant
No	**J7. Participation in Utility Program with Third-Party Plan Review**	0		1					
No	**J8. ENERGY STAR® for Homes**	0		1					Owner
No	**J9. EPA Indoor airPlus Certification**				2				Owner
K. FINISHES									
	K1. Entryways Designed to Reduce Tracked-In Contaminants								
TBD	K1.1 Entryways to Individual Units				1				Owner
TBD	K1.2 Entryways to Buildings				1			6 ft in direction of travel	Owner
	K2. Low-VOC Interior Wall and Ceiling Paints								
TBD	K2.1 Zero-VOC Interior Wall and Ceiling Paints (< 5 gpl)				2				Owner
TBD	**K3. Low-VOC Caulks and Adhesives**				1				Owner
	K4. Environmentally Preferable Materials for Interior Finish								
TBD	K4.1 Cabinets					2			Architect
TBD	K4.2 Interior Trim					2			Architect
TBD	K4.3 Shelving					2			Architect
TBD	K4.4 Doors					2			Architect
TBD	K4.5 Countertops					1			Architect
	K5. Formaldehyde Emissions in Interior Finish Exceed CARB								
TBD	K5.1 Doors				1				Architect
TBD	K5.2 Cabinets and Countertops				2				Architect
TBD	K5.3 Interior Trim and Shelving				2				Architect
TBD	**K6. Products That Comply With the Health Product Declaration Open Standard**				2				Architect
TBD	**K7. Indoor Air Formaldehyde Level Less Than 27 Parts Per Billion**				2				Architect
No	**K8. Comprehensive Inclusion of Low Emitting Finishes**				1				Architect
	K9. Durable Cabinets								
TBD	K9.1 Durable Cabinet Construction					1			Architect
TBD	K9.2 Durable Cabinet Hardware					1			Architect
TBD	**K10. At Least 25% of Interior Furniture Has Environmentally Preferable Attributes**					1			Architect
L. FLOORING									
TBD	**L1. Environmentally Preferable Flooring**					3			Architect
TBD	**L3. Durable Flooring**				1	1			Architect
No	**L4. Thermal Mass Flooring**	0		1					Architect

2029 University Apartments		Points Targeted	Community	Energy	IAQ/Health	Resources	Water		Responsible
M. APPLIANCES AND LIGHTING									
TBD	**M1. ENERGY STAR® Dishwasher**						1		Owner
	M2. Efficient Clothes Washing and Drying								
TBD	M2.1 CEE-Rated or ENERGY STAR® Clothes Washer			1			2		Owner
TBD	M2.2 ENERGY STAR® Dryer			2					Owner
No	M2.3 Solar Dryer/ Laundry Lines	0		0.5					Owner
TBD	**M3. Size-Efficient ENERGY STAR® Refrigerator**			2					Owner
	M4. Permanent Centers for Waste Reduction Strategies								
TBD	M4.1 Built-In Recycling Center					1			Architect
TBD	M4.2 Built-In Composting Center					1			Architect
TBD	M4.3 Triple Trash Chutes in Multifamily Building					1			Architect
	M5. Lighting Efficiency								
TBD	M5.1 High-Efficacy Lighting			2					MEP
TBD	M5.2 Lighting System Designed to IESNA Footcandle Standards or Designed by Lighting Consultant			2					MEP
TBD	**M6. Electric Vehicle Charging Stations and Infrastructure**			2	2				MEP
No	**M7. Central Laundry**	0					1		Architect
Yes	**M8. Gearless Elevator**	1		1				gearless or traction = ok ; geared or hydrolic = NO	MEP
TBD	**M9. Gas Infrastructure Removed for Major Alterations**				4				MEP
TBD	**M10. All-Electric Commercial Kitchen**				4				Owner
N. COMMUNITY									
	N1. Smart Development								
Yes	N1.1 Infill Site	2	1			1			Architect
No	N1.2 Designated Brownfield Site	0	1			1		Redevelopment area also qualifies	Architect
>35	N1.3 Conserve Resources by Increasing Density	4		2		2			Architect
No	N1.4 Cluster Homes for Land Preservation	0	1			1			Architect
	N1.5 Home Size Efficiency	8				10			
515	Enter the area of the home, in square feet								
1	Enter the number of bedrooms								
	N2. Home(s)/Development Located Near Transit								
No	N2.1 Within 1 Mile of a Major Transit Stop	0	1						
Yes	N2.2. Within 1/2 mile of a Major Transit Stop	2	2						
	N3. Pedestrian and Bicycle Access								
	N3.1 Pedestrian Access to Services Within 1/2 Mile of Community Services	2	2						
8	Enter the number of Tier 1 services								
4	Enter the number of Tier 2 services								
Yes	N3.2 Connection to Pedestrian Pathways	1	1						
Yes	N3.3 Traffic Calming Strategies	2	2						
Yes	N3.4 Sidewalks Buffered from Roadways and 5-8 Feet Wide	1	1						
≥15%	N3.5 Bicycle Storage for Residents	1	2					15% of total occupants (2 ppl/ 1 bedroom)	Architect
Yes	N3.6 Bicycle Storage for Non-Residents	1	1						Architect
1 space per unit	N3.7 Reduced Parking Capacity	2	2						Architect
	N4. Outdoor Gathering Places								
TBD	N4.1 Public or Semi-Public Outdoor Gathering Places for Residents		1					Need either 25 or 50 sq ft depending on if density is < 50 units/ ares or greater	Architect
TBD	N4.2 Public Outdoor Gathering Places with Direct Access to Community Services		1						Architect
	N5. Social Interaction								
TBD	N5.1 Residence Entries with Views to Callers		1					double peep holes or sidelights qualify	Owner
TBD	N5.2 Entrances Visible from Street and/or Other Front Doors		1						
TBD	N5.3 Porches Oriented to Street and Public Space		1						
	N6. Passive Solar Design								
No	N6.1 Heating Load	0		2					
No	N6.2 Cooling Load	0		2					
	N7. Adaptable Building								
No	N7.1 Universal Design Principles in Units	0	1		1				Architect
No	N7.2 Full-Function Independent Rental Unit	0	1						Architect
	N8. Resiliency								
No	N8.1 Climate Impact Assessment	0	1		1	1			
No	N8.2 Strategies to Address Assessment Findings	0	1		1	1			
	N9. Social Equity								
No	N9.1 Diverse Workforce	0	1			1			
No	N9.2 Community Location	0	1		1				
	N10. Affordability								
TBD	N10.1 Dedicated Units for Households Making 80% of AMI or Less		2						Owner
TBD	N10.2 Units with Multiple Bedrooms for Households Making 80% of AMI or Less		1						Owner
TBD	N10.3 At Least 20% of Units at 120% AMI or Less are For Sale		1						Owner
	N11. Mixed-Use Developments								
TBD	N11.1 Live/Work Units Include a Dedicated Commercial Entrance		1						Architect
TBD	N11.2 At Least 2% of Development Floor Space Supports Mixed Use		1						Architect
TBD	N11.3 Half of the Non-Residential Floor Space is Dedicated to Community Service		1						Architect

2029 University Apartments		Points Targeted	Community	Energy	IAQ/Health	Resources	Water		Responsible
O. OTHER									
Yes	**O1. GreenPoint Rated Checklist in Blueprints**	Y	R	R	R	R	R		Architect
Yes	**O2. Pre-Construction Kickoff Meeting with Rater and Subcontractors**	2		0.5		1	0.5		BGS
TBD	**O3. Orientation and Training to Occupants—Conduct Educational Walkthroughs**			0.5	0.5	0.5	0.5		Owner
No	**O4. Builder's or Developer's Management Staff are Certified Green Building Professionals**	0		0.5	0.5	0.5	0.5		
	O5. Home System Monitors								
No	O5.1 Home Energy System Monitors	0		2					
No	O5.2. Home Water System Monitors	0					2		
No	O5.3. Home Indoor Air Quality System Monitors	0			2				
No	O5.4. Home Outdoor Air Quality System Monitors	0	1		1				
	O6. Green Building Education								
TBD	O6.1 Marketing Green Building		2						Owner
TBD	O6.2 Green Building Signage			0.5			0.5		Owner
Yes	**O7. Green Appraisal Addendum or Energy Efficiency Score**	1	1						BGS
TBD	**O8. Detailed Durability Plan and Third-Party Verification of Plan Implementation**					1			Owner
TBD	**O9. Residents Are Offered Free or Discounted Transit Passes**		2						Owner
TBD	**O10. Vandalism Deterrence Practices and Vandalism Management Plan**		1						Owner
TBD	**O11. Smokefree Housing**				2				Owner
TBD	**O12. Integrated Pest Management Plan**				1				Owner
P. DESIGN CONSIDERATIONS									
	P1. Acoustics: Noise and Vibration Control		1		1				
	Enter the number of Tier 1 practices								
	Enter the number of Tier 2 practices								
	P2. Mixed-Use Design Strategies								
TBD	P2.1 Tenant Improvement Requirements for Build-Outs				1		1		Owner
TBD	P2.2 Commercial Loading Area Separated for Residential Area				1				Architect
TBD	P2.3 Separate Mechanical and Plumbing Systems				1				MEP
	P3. Commissioning								
TBD	P3.1 Design Phase			1	1				
TBD	P3.2 Construction Phase			2	1				
TBD	P3.3 Post-Construction Phase			2	1				
TBD	**P4. Building Enclosure Testing**			1	1	1			
INNOVATIONS									
TBD	**Enter Innovation 1 description here. Enter up to four points at right.**								
TBD	**Enter Innovation 2 description here. Enter up to four points at right.**								
TBD	**Enter Innovation 3 description here. Enter up to four points at right.**								
TBD	**Enter Innovation 4 description here. Enter up to four points at right.**								

Summary		Community	Energy	IAQ/Health	Resources	Water
Total Available Points in Specific Categories	426	50	132	83	100	61
Minimum Points Required in Specific Categories	50	2	25	6	6	6
Total Points Targeted	**86.0**	**14.0**	**33.5**	**10.0**	**20.0**	**8.5**

Krishna copy center
A full service state of the art digital print bureau.
| Large Format Output | |Media Duplication Services| |Custom Printing | |Variable Data Printing | |Direct Mail|
2123University Avenue
Berkeley, CA 94704
T 510 540 5959 F 510 540 5095
www.krishnacopy.com
orders@krishnacopy.com

Date In 12/3/24 Time In 10:00 am/pm
Date Due 12/5/24 Time Due 4:55 am/pm
files/ filetype Mac PC

Name/ Company Name: Rhoades Planning Group Mia Perkins
Address
City State Zip
Tel# Fax#
Account # Email

Proof (Y)/N Due 12/3/24 @ 12:00 am/pm
○ Customer Pickup ○ Delivery ⊗ Drop Ship/ Method: USPS

○ Business cards ⊗ Post Cards ○ digital color ○ digital b/w ○ black and white xeroxing ○ oversize b/w ○ Large format Color/Posters

Specifications/Instructions:	# of sides originals	Size	Quantity	Total	Sides	Rate
2029 UNIVERSITY AVE 4 1/2x5 1/2 Postcard Mailer	2	4 1/2x5 1/2	612	1224	2-2	
4 1/2x5 1/2 Community Meeting print, postage, cut deliver to Postoffice						
Community Meeting 2029 University Ave	2	4 1/2x5 1/2	612	1224		

Rhoades Planning Group
2140 Shattuck Avenue, Suite 705
Berkeley, CA 94704

OCCUPANT(S)
2067 UNIVERSITY AV 502
Berkeley, CA 94704

Paper stock: 20lb 24lb 60lb 67lb 80lb 100lb (130#) 12pt
Paper size: (8.5x11) 8.5x14 11x17 Other
Color: (White) Other
○ Tabbing
○ Collating
○ Stapling Saddle stitch
⊗ Cutting 1/2 1/3 1/4 (other: 4 1/2x5 1/2)
○ Folding 1/2 ltr Z other:
○ Binding sp velo wire tape coil perfect
Clear Vinyl Card Color:
f/c b/c

Additional notes/comments:

Description	Item	Quantity	Cost	Total

2029 University Avenue Community Meeting

Friday December 13th at 5:30PM

Location: The meeting will be held exclusively via Zoom

Please join the project team for a discussion regarding the proposed project located at 2029 University Avenue. The meeting will be virtual on Zoom. Please go to www.zoom.com and use the following: Meeting ID: 867 7360 3965 ; Passcode:373221. The meeting can also be accessed with the following phone numbers: 1-408-638-0968 or 1-669-444-9171 and enter the meeting ID and passcode above. We look forward to speaking with you on December 13th.

Sincerely,
Laconia Development

510-545-4341; info@rhoadesplanninggroup.com

Sub-total	
Tax	
Total	
Less Deposit Paid	
Balance Due	

have read and authorized this order Web Email 12/3/24
Customer Signature Date

have received this order Deliver to Postoffice 12/5/24
Customer Signature Date

○ Cash ○ Check # ⊗ Account ⊗ Bill to ○ Credit Card
Taken by: Done by Checked by Cashier:

PROPOSED PROJECT

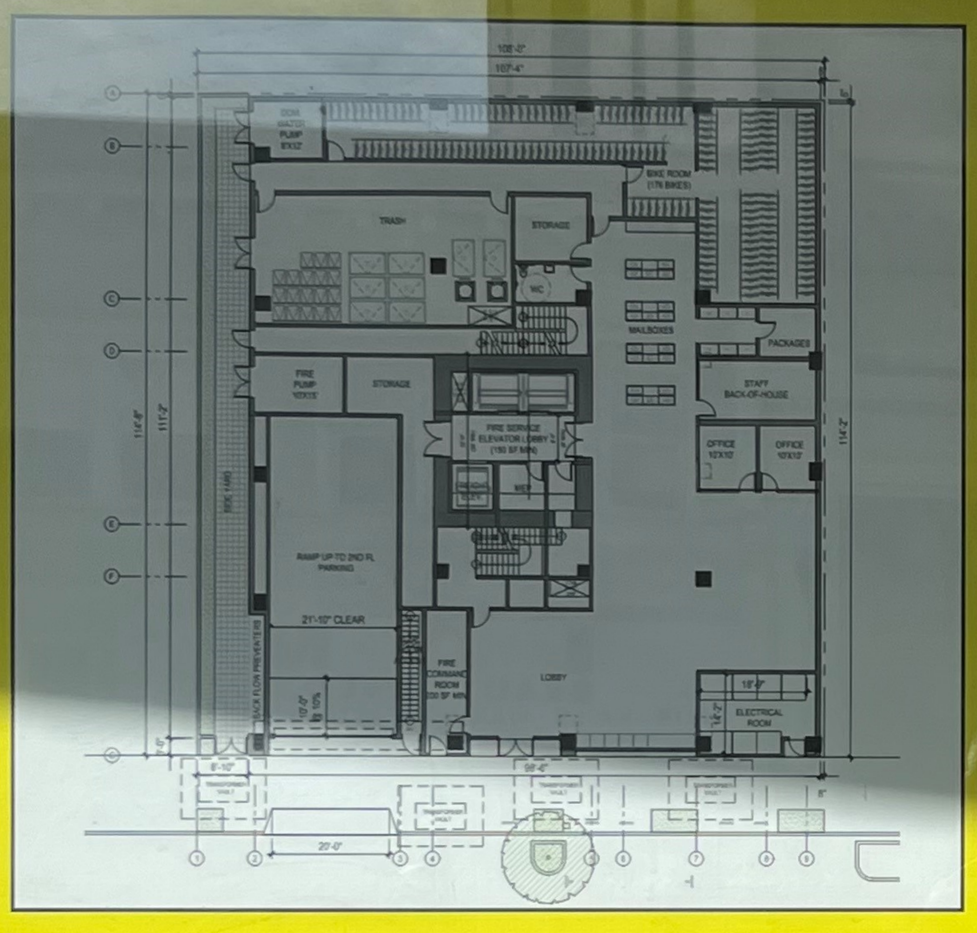

PROJECT INFORMATION
2029 UNIVERSITY AVE.

Proposed infill housing development project with apartments and resident parking, on approximately 12,000 square feet of land.

APPLICANT INFORMATION

Applicant Information:
Laconia Development, C/O Rhoades Planning Group
info@rhoadesplanninggoup.com

For more information check the Planning Department Web Page:
www.cityofberkeley.info/planning
or call 510-981-7410

Public Notices:

BERKELEY SHADE CO.
BERKELEY SHADE
SALE
2039
PROPOSED PROJECT
PROJECT INFORMATION
2029 UNIVERSITY AVE.
APPLICANT INFORMATION
For more information check the Planning Department Web Page:
www.cityofberkeley.info/planning
or call 510-981-7410
Public Notices
OPEN
COME IN
CITY OF BERKELEY

P.O. Box 70415, Richmond, CA. 94807 • (415) 745-1906 • caitlin@leftcoastarchitecturalhistory.com

6 November 2024

To Whom It May Concern:

Left Coast Architectural History authored a Historic Resource Evaluation of the property at 2029-2039 University Avenue, Berkeley in October 2023. This letter is to confirm that the report is still valid as of November 2024 and that none of the findings or determinations have changed in the interim.

As always, Left Coast Architectural History is happy to answer questions or provide additional information, if needed.

Sincerely,

Caitlin Hibma
Principal/Architectural Historian
Left Coast Architectural History

P.O. Box 70415, Richmond, CA. 94807 • (415) 745-1906 • caitlin@leftcoastarchitecturalhistory.com

18 October 2023

To Whom It May Concern:

Left Coast Architectural History has completed a Historic Resource Evaluation of the property at 2029-2039 University Avenue, Berkeley. The attached California Department of Parks & Recreation (DPR) 523 series forms present a physical description of the property, a record of its history, and evaluation according to California Register of Historical Resources significance and integrity criteria, and City of Berkeley Landmark and Structure of Merit criteria.

The study found that the Art Moderne style commercial building and utilitarian garage on the property date to 1951 and 1943, respectively, and were constructed by the Williamson Property Company. The Williamson family, in association with their property management company, owned the property for much of its history. The property has been occupied by many small local businesses, but does not appear to have any significant associations with historically important events or noteworthy historical figures. The property does not exhibit high architectural merit nor associations with important architects or builders. These points are elaborated upon in detail on the attached forms.

The evaluation concludes that the property is not historically significant at either the local or State level and therefore does not qualify as a historic resource for the purposes of the California Environmental Quality Act.

Left Coast Architectural History is happy to answer questions or provide additional assistance, as needed.

Sincerely,

Caitlin Paige Hibma

Caitlin Hibma
Principal/Architectural Historian
Left Coast Architectural History

State of California — The Resources Agency **Primary #**
DEPARTMENT OF PARKS AND RECREATION **HRI #**
PRIMARY RECORD
Trinomial
NRHP Status Code
Other Listings
Review Code **Reviewer** **Date**

 ***Resource Name or #:** 2029-2039 University Avenue, Berkeley, CA

P1. Other Identifier: n/a
***P2. Location:** ☐ **Not for Publication** ☒ **Unrestricted** ***a. County:** Alameda
and (P2b and P2c or P2d. Attach a Location Map as necessary.)
***b. USGS 7.5' Quad:** Oakland West, Calif. **Date:** 2015 **T** ; **R** ; **¼ of** **¼ of Sec** **;** M.D. **B.M.**
c. Address: 2029-2039 University Avenue City: Berkeley Zip: 94704
d. UTM: Zone: 10 ; mE/ mN (G.P.S.)
e. Other Locational Data: (e.g., parcel #, directions to resource, elevation, etc., as appropriate) Elevation:
APN: 57-2053-8-1

***P3a. Description:** (Describe resource and its major elements. Include design, materials, condition, alterations, size, setting, and boundaries)

The property at 2029-2039 University Avenue sits on a rectangular parcel on the north side of University Avenue, between Milvia Street and Shattuck Avenue. Topography in the area is flat and the parcel is fronted by a public sidewalk. A two-story commercial building sits at the front of the lot with no setback from the sidewalk (south lot line) and spans the lot from east to west lot lines. At the rear of the building is an asphalt paved surface parking lot that spans the parcel east to west, while a one-story garage spans the rear of the lot and sits at the north lot line.

Commercial Building
The Art Moderne style commercial building at the front of the lot is two stories, has a rectangular plan, and is capped by a flat roof. The exterior walls are clad primarily with smooth stucco, while Roman brick veneer clads the first story (Cont.)

***P3b. Resource Attributes:** (List attributes and codes) HP6. 1-3 story commercial building

***P4. Resources Present:** ☒Building ☐Structure ☐Object ☐Site ☐District ☐Element of District ☐Other (Isolates, etc.)

P5a. Photo or Drawing (Photo required for buildings, structures, and objects.)

P5b. Description of Photo: (View, date, accession #)
South facade, looking northeast; Sept. 2023

***P6. Date Constructed/Age and Sources:** ☒Historic ☐Prehistoric ☐Both
1951; *Berkeley Daily Gazette*

***P7. Owner and Address:**
Laconia Development, LLC
1980 N. Broadway, Suite 350
Walnut Creek, CA. 94596

***P8. Recorded by:** (Name, affiliation, and address)
Left Coast Architectural History
PO Box 70415
Richmond, CA. 94807

***P9. Date Recorded:** Oct. 2023

P10. Survey Type: Intensive

***P11. Report Citation:** None

***Attachments:** ☐NONE ☐Location Map ☐Sketch Map ☒Continuation Sheet ☒Building, Structure, and Object Record
☐Archaeological Record ☐District Record ☐Linear Feature Record ☐Milling Station Record ☐Rock Art Record
☐Artifact Record ☐Photograph Record ☐ Other (List):

State of California — The Resources Agency **Primary #**
DEPARTMENT OF PARKS AND RECREATION **HRI#**

BUILDING, STRUCTURE, AND OBJECT RECORD

Page 2 **of** 16 ***NRHP Status Code** 6Z

***Resource Name or #** (Assigned by recorder) 2029-2039 University Avenue, Berkeley, CA

B1. Historic Name: None
B2. Common Name: None
B3. Original Use: commercial, residential **B4. Present Use:** commercial
***B5. Architectural Style:** Art Moderne
***B6. Construction History:** (Construction date, alterations, and date of alterations)
Garage constructed 1943. Commercial building constructed 1951. (See alterations chart on Continuation Sheets for additional construction history.)

***B7. Moved?** ☒No ☐Yes ☐Unknown **Date:** n/a **Original Location:** n/a
***B8. Related Features:** None

B9a. Architect: None **b. Builder:** Williamson Property Company
***B10. Significance: Theme:** None **Area:** Downtown Berkeley
Period of Significance: None **Property Type:** Commercial **Applicable Criteria:** None
(Discuss importance in terms of historical or architectural context as defined by theme, period, and geographic scope. Also address integrity.)

In June 1940, the subject property was purchased by the Williamson family, consisting of Jessie S. Williamson and her adult children; Harry B. and Melvin Williamson, and Bernice (Williamson) Ellis. Jessie Williamson's 1948 obituary notes that she was married to Luther Williamson, "pioneer real estate man in the East Bay." (*San Francisco Examiner*, 23 July 1948) He and his sons founded the Williamson Property Company in the 1920s, which developed and managed properties throughout Berkeley (many along University Avenue), including commercial buildings, hotels, apartment houses, and the U.C. Theater (across the street from the subject property), as well as many smaller business and residential properties. Jessie Williamson and her children operated the Williamson Property Company after Luther's passing in 1936. ("Woman GOP Leader Fails to Leave Will," *Oakland Tribune,* 6 August 1948) On her own account, Jessie Williamson twice served as the California committeewoman to the Republican National Convention (1944 and 1948), and served on the State social welfare board to which she was appointed in 1943 by Governor Earl Warren. She was president of the San Francisco District of the California Federation of Women's Clubs and sat on the Berkeley Recreation Commission. (*San Francisco Examiner*, 23 July 1948.)

When Jessie Williamson died in 1948, the family business was carried on by her sons. The 1950 census lists Harry B. Williamson as the proprietor of a property management company, and Melvin Williamson as the proprietor of a contracting firm; both aspects of the Williamson Property Company. Bernice was employed as a social worker, but appears to have owned a share of the family business. Harry Williamson's 1990 obituary noted his continued work in property development and management and also noted that he restored historic buildings; renovating the Nash, Stark, University, and Camponelli hotels (the first located next door to the subject property). ("Harry B. Williamson, noted Berkeley developer, contractor," *Oakland Tribune,* 16 September 1990.) (Continued)

B11. Additional Resource Attributes: (List attributes and codes)
HP6. 1-3 story commercial building

***B12. References:**
(See parenthetical citations within text and on last Continuation Sheet)

B13. Remarks:

***B14. Evaluator:** Caitlin Hibma/Left Coast Architectural History

***Date of Evaluation:** October 2023

(This space reserved for official comments.)

P3a. Description: (continued)

of the front (south) facade. The primary window types are aluminum frame, plate glass, storefront assemblies; and sliding vinyl or vinyl-clad aluminum sashes.

The primary facade faces south onto University Avenue. The first story is clad with Roman brick veneer and is organized into six structural bays. The leftmost bay is dominated by a vehicular entrance with a roll-up metal door. The five bays to the right each feature storefronts. The second bay from the left features a recessed, fully glazed, aluminum frame entry assembly on its left side that provides access to a stairwell to the second story. On the right is a narrow storefront assembly set at a slight angle that features an aluminum frame, plate glass display window and a fully glazed aluminum door with a transom sash above. All of the other storefronts are more distinctly angled with the right side more recessed than the left. Each storefront features a two-part, plate glass, aluminum frame display window on the left and a fully-glazed aluminum door topped by a large transom sash on the right. A projecting box canopy spans the facade between the first and second stories. It has a paneled fascia that bears painted signage and has a slightly corbelled molding at the top edge.

The second story of the primary facade is clad with smooth stucco, but has projecting pilasters clad with Roman brick at either side. It features six, horizontally-oriented, vinyl or vinyl-clad aluminum sash, sliding windows that are somewhat regularly spaced across the facade and generally correlate to the structural bays below. A seventh small, vertically oriented, double hung window is located to the left of the rightmost window. Continuous bands of projecting trim span the facade at the sill and headers of the windows. The leftmost and rightmost windows have three-part sliding sashes, while the windows in between have two sliding sashes. The facade terminates in a flat roofline with a simple box cornice.

The rear facade faces north onto the property's parking lot and is clad entirely with stucco. The first story features rear entrances that correspond to each of the ground floor shop spaces and have solid doors. At the far right side of the rear facade is the opening of a vehicular drive-through that corresponds to the garage entrance on the primary facade. Near the center of the first story, an exterior stair that parallels the facade, accesses a recessed deck at the second story. Within the deck there are multiple sets of sliding glass doors and at each end of the main facade are sliding, vinyl or vinyl-clad aluminum sash windows.

The east and west facades abut neighboring buildings and are not visible, except where the west facade rises slightly above the roofline of the neighboring building. There, it consists of an unfinished and unfenestrated concrete block wall surface.

Garage

The garage building at the rear of the lot is one story and has a long narrow rectangular plan. It is clad with brick veneer and topped by a flat roof. Ten single-car garage openings are regularly spaced along the southern facade. Side and rear facades appear to be unfenestrated and unadorned, as they abut neighboring buildings and site walls.

B10. Significance: (continued)

The subject parcel went by the address of 2031 University Avenue at the time the Williamsons purchased it, and prior to 1943 was occupied primarily by a surface parking lot. (1950 Sanborn map) In July 1943, Harry B. Williamson had a reinforced concrete retaining wall constructed along the rear (north) property line and the following month, integrated the retaining wall into the construction of the current brick-clad, concrete garage building that spans the rear of the lot. (Building permits 54420 and 54612, BAHA archives.) The 1950 Sanborn map illustrates this garage and labels it as an “auto repair” facility. The address for the property is given as 2035 University Avenue on the Sanborn map. From 1947 into 1950, the *Berkeley Daily Gazette* ran advertisements for a business called Zane's located at 2035 University Avenue, which dealt in used automobile sales.

On 2 January 1951, the *Berkeley Daily Gazette* reported that a building permit had been issued for construction of a store and apartment building at 2035 University Avenue, to cost $40,000. As constructed, it included five small shop spaces on the first floor and a residential unit on the second. A newspaper article reporting on rapid development along University Avenue noted that the building “houses five firms in the most efficient manner, utilizing existing frontage to the best advantage of each company. It adds a pleasing new face to the avenue.” The article listed the first retail tenants of the building as Louis Prince Violins (2031 University), W.J. Milligan Imports (2033 University), the Preview Maternity Shop (2035 University), R.E. Geddes & Co. realty (2037 University), and Hoo Chong & Co. (2039 University).

The second floor apartment was initially occupied as a residence by Harry B. and Helen Williamson, and their teenage son and nephew. Newspapers note several parties, dances, and club meetings that the Williamsons held at their home from 1951 to at least 1963. It is not known when the Williamsons vacated the second floor apartment, but it was later used as offices. Harry Williamson lived until 1990 and it is conceivable that he resided in the apartment until then, while the change in use appears to have happened sometime prior to 1995. At that time the current entry and stairs to the upper story were inserted within the building's westernmost shop space and the second floor offices and commercial areas (noted to be existing) were remodeled. (Building permit 95-942) It is unknown where the primary entry to the second floor was located prior to 1995, but the rear exterior stair may have been used to access the upstairs unit.

State of California — The Resources Agency **Primary #**
DEPARTMENT OF PARKS AND RECREATION **HRI#**
CONTINUATION SHEET **Trinomial**

Page 4 **of** 16 ***Resource Name or #** (Assigned by recorder) 2029-2039 University Avenue, Berkeley, CA
*Recorded by: Caitlin Hibma/Left Coast Architectural History *Date: Oct. 2023 ☒ Continuation ☐ Update

B10. Significance: (continued)

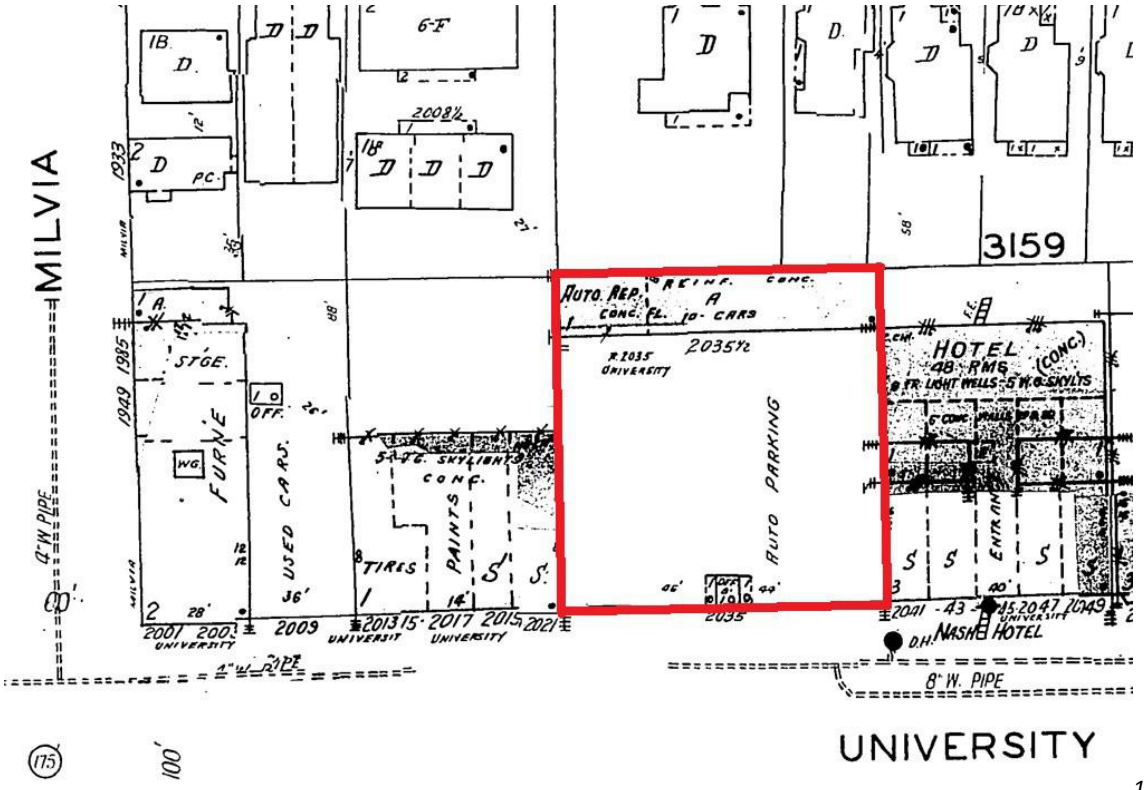

1950 Sanborn Fire

Insurance map. Subject property outlined in red.

In the space addressed 2031 University, Louis Prince Violins quickly became the Berkeley Violin Center during 1951, but may have been the same business under two different names. It specialized in the sale and repair of violins and other stringed instruments. Newspapers indicate that the business was put up for sale in 1969, and link it to business owner Mary Bettencourt. Bettencourt's name continued to be associated with the business in later years, however; so she appears to have retracted the sale offer and stayed in business until about 1980. The following year, newspaper ads place Ifshin Violins at 2031 University Avenue. The identical, and unusual, business type suggests that Mary Bettencourt sold her established violin business, which became Ifshin Violins. Ifshin Violins remained in the shop until 2008 and is now located in El Cerrito. (Ifshinviolins.net) The shop space was then occupied by Nail Image salon until 2011, and J.V. Nail salon from that time to the present. (City of Berkeley Planning records)

W.J. Milligan Imports, located at 2033 University, was mentioned briefly in newspapers in connection with a lawsuit in 1955, but remained at the subject address until at least 1957, when newspapers reported that the store had been robbed. (*Oakland Tribune*, 16 March 1955. *Berkeley Daily Gazette*, 14 January 1957.) The business likely stayed at the address after that, although it is unknown for how long. The next tenant is not known until 2001, when Fantasy T-Shirt, a shirt silkscreening business, moved into the shop. Babette Cafe was briefly present around 2022, and the shop now houses Honey T.V., a t-shirt and accessories shop. (City of Berkeley Planning records)

Preview Maternity Shop was frequently advertised in newspapers during its tenancy in the shop at 2035 University Avenue. It remained until 1968 and in 1969, the same shop space was occupied by Dorothé Maternity, suggesting a name change or buy-out, but a continuation of the same business type. It is unknown how long Dorothé Maternity remained in the shop. From 1990 to 1993, the space was occupied by an office supplies retailer. It then became Dalys Hou Yee Best clothing, toys, and gifts store. In 2007, Mirage Imports, a clothing, jewelry, gifts, and tobacco shop, occupied the storefront. Lhasa Salon moved into the space in 2010 and remains today. (City of Berkeley Planning records)

R.E. Geddes & Co. was a real estate agency that was present at 2037 University until 1964. After that time, there continued to be a real estate agency in the same shop space, although it was called Summit Realty, again suggesting a name change or buy-out. Summit Realty remained until at least 1983. In 1976, there was some mention in newspapers of a Hufbaur Gallery at the same address, but only briefly and it does not seem to have displaced the realty office; the two operations may have shared the space.

State of California — The Resources Agency **Primary #**
DEPARTMENT OF PARKS AND RECREATION **HRI#**
CONTINUATION SHEET **Trinomial**

Page 5 **of** 16 ***Resource Name or #** (Assigned by recorder) 2029-2039 University Avenue, Berkeley, CA
*Recorded by: Caitlin Hibma/Left Coast Architectural History *Date: Oct. 2023 ☒ Continuation ☐ Update

B10. Significance: (continued)

World Travel Center of California, a travel agency, was located in the space until 1997, and was followed by two successor travel agencies that may have been related. In 2000, a Tibetan and Himalayan jewelry and clothing story moved into the storefront and the shop is now occupied by Second Hand Hustle. (City of Berkeley Planning records)

Hoo Chong & Co. was an Asian gifts, furnishings and antiques shop. The establishment at 2039 University Avenue was a branch of a business that had been established in Downtown Berkeley for many years previously, according to its grand opening advertisement. It remained at the property until 1965. In 1966, a business dealing with electronics occupied the space and there is mention in newspapers of a warehouse use in 1977. In 1980, Berkeley Shade Co. opened in the space and remains today, selling window shades and coverings. (City of Berkeley Planning records)

As noted, Harry B. Williamson died 1990 and owned the property until that time. It was then inherited by the "heirs of the estate of Harry B. Williamson," as noted on a 1995 Planning Department record. By the 2000s, the property was owned by K&K Properties and/or P.K. Properties. These appear to be property management companies with little information available regarding their operations.

Architectural Style

The commercial building at 2029-2039 University Avenue is an example of the Art Moderne style. The Art Moderne style was popular primarily in the 1930s and 1940s, making the subject building a very late example. The style was applied to a wide variety of building types, from residences to industrial buildings. It was characterized by overall asymmetry and a horizontal emphasis, flat roofs, horizontal groupings of windows, smooth wall surfaces (usually stucco) with horizontal bands of raised or incised trim (known as "speedlines"), flat canopies, railings with horizontal members, rounded corners, and geometric details. Corner windows and glass block were common, as were porthole windows, which made direct reference to the transportation-related industrial design of cars, ships, trains, and airplanes that inspired the style. Sometimes referred to as Streamline Moderne, it drew on the influences of the motor age and the evolution of streamline design that increased air stream efficiency around moving vehicles, but also had an appealing and strikingly modern aesthetics.

The building at 2029-2039 University Avenue has basic, but not overly expressive, characteristics of the Art Moderne style, including basic horizontality, boxy massing, a flat roof and roofline, a flat canopy spanning the primary facade (although a later alteration, it may have replicated an earlier version), horizontally oriented second-story windows unified by continuous trim along top and bottom, and a simple box cornice. The siding is partially smooth stucco, but also includes Roman brick veneer, which is not typical of the Art Moderne style, but is a notable Midcentury building material and does have a fine-grain horizontal emphasis. Likewise, although the angled storefront bays are not typically Art Moderne, they are modernistic and fit the overall aesthetic. The building qualifies as an Art Moderne style design, but is a simple, late example and, therefore, not considered to be a prime example of the style.

The garage at the rear of the lot is strictly utilitarian and demonstrates no specific architectural style.

Architects & Builders

No original building permit or other records were found that identify an architect, designer, or builder associated with the main building at 2029-2039 University Avenue. The building permit for the garage at the rear of the lot indicates that Harry B. Williamson was the builder. Based on the fact that the Williamson Property Company appears to have included a contracting/building division, as well as property management services, it seems likely that the building was designed and constructed in-house, by staff of the Williamson Property Company.

Alterations

The following building permits and other records are on file with the City of Berkeley Department of Planning & Development and Berkeley Architectural Heritage Association. They provide documentation of the property's development over time:

Date	Permit #	Description of Work
07/13/43	54420	Reinforced concrete retaining wall built at rear of lot.
08/20/43	54612	One-story garage constructed spanning rear of lot (earlier retaining wall became back and side walls of garage).
04/11/51	69287	"Shadelite" marquee installed over stores.
05/23/95	95-942	Modify existing retail space at 2031 University (westernmost storefront) to provide an entry lobby and stair to 2029 University (upper floor). Remodel existing offices, commercial areas, and restrooms at 2029 University.

State of California — The Resources Agency **Primary #**
DEPARTMENT OF PARKS AND RECREATION **HRI#**
CONTINUATION SHEET **Trinomial**

Page 6 **of** 16 ***Resource Name or #** (Assigned by recorder) 2029-2039 University Avenue, Berkeley, CA
*Recorded by: Caitlin Hibma/Left Coast Architectural History *Date: Oct. 2023 ☒ Continuation ☐ Update

B10. Significance: (continued)

01/26/96	96-204	Modify the existing canopy. Number of signs is limited to one sign on the face of new canopy and one hanging sign, etc.

Additional observations:

- Windows replaced at second story of primary and rear facade. Original material unknown, replaced with vinyl or vinyl-clad aluminum sliding sashes. Date unknown, possibly 1980s based on material.
- Roll-up metal garage door installed at drive-through. Likely open or with wood door originally. Date unknown.
- Transom windows above some storefront entries modified. Single fixed lites replaced with louvers, fan insert, or sliding sash in three instances. Date unknown.

California Register Evaluation
The California Register of Historical Resources (California Register) is an inventory of significant architectural, archaeological, and historical resources in the State of California. In order for a property to be eligible for listing in the California Register, it must be found significant under one or more criteria relating to historically significant events, people, architects or architectural merit, or information potential. The following provides an evaluation of the historic significance of 2029-2039 University Avenue:

Criterion 1 (Event): *Associated with events that have made a significant contribution to the broad patterns of local or regional history or the cultural heritage of California or the United States.*

No specific events of historical importance are known to have occurred at the property. As a primarily commercial property located in Downtown Berkeley, the property fits the general, organic patterns of development in the area, which echoed patterns that occurred throughout the Bay Area. Built in 1951, the property is a relative late-comer to the Downtown environment, however, and simply reflects a Midcentury surge in development, spurred by economic prosperity following World War II. Aside from some initial residential use on the second story, the property served primarily modest retail functions throughout its history and into the present day. It does not stand out as noteworthy within the development or continuing history of Berkeley's Downtown.

The property does not appear to be eligible for listing in the California Register under Criterion 1.

Criterion 2 (Persons): Associated with the lives of persons important to local, California or national history.

The property was owned by the Williamson Property Company and, subsequently, the Williamson family throughout the historic period and into the 1990s. Matriarch Jessie Williamson was active in politics and social causes, but her activities do not relate to the subject property or her involvement with the family business. Harry B. Williamson and his family occupied a second floor apartment in the building for a time. While the Williamsons appeared to be prominent and active real state developers in Berkeley, there are numerous properties that are better associated with the Williamson name. Both the U.C. Theater and the Nash Hotel, adjacent and across the street from the subject property, were Williamson projects and have greater name recognition. At the same time the building at 2029-2039 University Avenue was being constructed, the Williamsons were developing a large U-Save supermarket in Downtown Berkeley, which got extensive press, while the subject property got little. The Williamsons do not appear to rise to the level of influence that would qualify them as important historical figures and the subject property is also not a strongly representative of their real estate development work. Later owning parties were property management companies without specific individuals identified with them. Likewise, most of the tenant businesses at the property did not have specific names associated with them. For those that did, those individuals were simply local small business owners, without significant influence or accomplishments to their names.

The property does not appear to be eligible for listing in the California Register under Criterion 2.

Criterion 3 (Architecture): *Embodies the distinctive characteristics of a type, period, region or method of construction or represents the work of a master or possesses high artistic values.*

The building at 2029-2039 University Avenue was designed as a Art Moderne commercial building. It exhibits basic, but not overly expressive, characteristics of the style, including basic horizontality, boxy massing, a flat roof and roofline, a flat canopy spanning the primary facade (although a later alteration), horizontally oriented second-story windows unified by continuous trim along top and bottom, and a simple box cornice. The siding is partially smooth stucco, but also includes Roman brick veneer, which is not typical of the Art Moderne style, but is a notable Midcentury building material and does have a somewhat fine-grain horizontal emphasis. Likewise, although the angled storefront bays are not typically Art Moderne, they are modernistic and fit the overall aesthetic. The building qualifies as an Art Moderne style design, but is a simple and late example and, therefore, not considered to be a prime example of the style. The garage at the rear is utilitarian and does not exhibit any particular style.

State of California — The Resources Agency	Primary #
DEPARTMENT OF PARKS AND RECREATION	HRI#
CONTINUATION SHEET	Trinomial

Page 7 **of** 16 ***Resource Name or #** (Assigned by recorder) 2029-2039 University Avenue, Berkeley, CA
*Recorded by: Caitlin Hibma/Left Coast Architectural History *Date: Oct. 2023 ☒ Continuation ☐ Update

B10. Significance: (continued)
Neither building appears to have been architect designed, but were likely designed and constructed by staff of the Williamson Property Company.

The property does not appear to be eligible for listing in the California Register under Criterion 3.

Criterion 4 (Information Potential): *Has yielded, or has the potential to yield, information important to the prehistory or history of the local area, California or the nation.*

Criterion 4 is typically concerned with archaeological investigation. Where buildings or architectural elements are concerned, Criterion 4 typically relates to rare construction types, of which 2029-2039 University Avenue is not an example.

The property does not appear to be eligible for individual listing in the California Register under Criterion 4.

Berkeley Landmark Evaluation
Berkeley Landmarks are designated historical resources within the City of Berkeley. Resources may be designated as Landmarks if they meet one or more of five criteria similar to those used for the California Register, but which elaborate on areas of significance. The following provides an evaluation of the historic significance of 2029-2039 University Avenue according to local significance criteria:

1. Architectural Merit:
a-c. Property that is the first, last, only or most significant architectural property of its type in the region; Properties that are prototypes of or outstanding examples of periods, styles, architectural movements or construction, or examples of the more notable works of the best surviving work in a region of an architect, designer or master builder; Architectural examples worth preserving for the exceptional values they add as part of the neighborhood fabric.

The property does not hold the status of first, last, or only of its type or style in the region, nor is it a significant or outstanding example of its type or style. The main building is a basic and not overly expressive example of the Art Moderne style and is not considered to be a prime example. The garage at the rear is utilitarian and does not exhibit any particular style. Neither building appears to have been architect designed, but were likely designed and constructed by staff of the Williamson Property Company. Thus, the property does not appear to have the high architectural merit or association with a master architect or builder that would qualify it as a Berkeley Landmark under this criterion.

2. Cultural value: Structures, sites and areas associated with the movement or evolution of religious, cultural, governmental, social and economic developments of the City

Neither the construction of the buildings at 2029-2039 University Avenue, nor their subsequent ownership, occupancy, and use history, were influenced by religious, cultural, governmental, social, or economic events or developments in the area. The building was built and primarily used for commercial purposes and housed small local businesses. Although economic activity was the building's most obvious cultural contribution, it does not appear to have been associated with any significant movements or events within Berkeley's economic history.

3. Educational value: Structures worth preserving for their usefulness as an educational force

The property at 2029-2039 University Avenue does not appear to have any use as an educational tool. The building and garage are modest commercial and utilitarian structures that do not convey noteworthy patterns of use or strong relationships to important aspects of neighborhood or city history. The property does not have any potential to convey lessons on history, as it is not associated with any important events nor is it physically illustrative of the lives, work, or activities of its owners/tenants. It therefore does not appear to have the high educational value that would qualify it as a Berkeley Landmark under this criterion.

4. Historic value: Preservation and enhancement of structures, sites and areas that embody and express the history of Berkeley/Alameda County/California/United States. History may be social, cultural, economic, political, religious or military.

The property at 2029-2039 University Avenue generally reflects the organic commercial growth of Downtown Berkeley, but dates to the mid-twentieth century, so is late to that context. It does not have any strong associations outside of general development patterns in the neighborhood. Neither the construction of the main building or garage, nor their later history, was influenced by specific social, cultural, economic, political, religious, or military events or developments in the area. No specific events of significance occurred at the property; therefore, it does not appear to have the high historic value that would qualify it as a Berkeley Landmark under this criterion.

5. Any property which is listed on the National Register described in Section 470A of Title 16 of the United States Code.

State of California — The Resources Agency	Primary #
DEPARTMENT OF PARKS AND RECREATION	HRI#
CONTINUATION SHEET	Trinomial

Page 8 **of** 16 ***Resource Name or #** (Assigned by recorder) 2029-2039 University Avenue, Berkeley, CA
*Recorded by: Caitlin Hibma/Left Coast Architectural History *Date: Oct. 2023 ☒ Continuation ☐ Update

B10. Significance: (continued)

The property at 2029-2039 University Avenue is not listed in the National Register of Historic Places and therefore does not qualify as a Berkeley Landmark under this criterion.

Berkeley Structure of Merit

Berkeley Structures of Merit are designated historical resources within the City of Berkeley. Resources may be designated as Structures of Merit if they meet general and/or specific criteria. An evaluation follows:

1. General criteria shall be architectural merit and/or cultural, educational, or historic interest or value. If upon assessment of a structure, the commission finds that the structure does not currently meet the criteria as set out for a landmark, but it is worthy of preservation as part of a neighborhood, a block or a street frontage, or as part of a group of buildings which includes landmarks, that structure may be designated a structure of merit.

As assessed under Berkeley Landmark criteria, the property at 2029-2039 University Avenue does not possess great architectural merit or cultural, educational, or historic value. It is a common element of Berkeley's mid-twentieth century commercial development and is not an outstanding or noteworthy example thereof. Visual observation of buildings around the property does not indicate any historically significant cohesive or thematically representative grouping within which the buildings at 2029-2039 University Avenue would play a meaningful role. Therefore, the property does not appear to qualify as a Structure of Merit under the General Criteria.

Specific Criteria

a. The age of the structure is contemporary with (1) a designated landmark within its neighborhood, block, street frontage, or group of buildings, or (2) an historic period or event of significance to the City, or to the structure's neighborhood, block, street frontage, or group of buildings.

There are no Berkeley Landmarks of Structures of Merit on the same block as the 2029-2039 University Avenue; however, there are approximately a dozen on surrounding blocks and many others throughout Downtown Berkeley. Among the dozen closest to the subject property, construction dates range from 1886 to 1933, meaning that none are contemporary with the 1951 building at 2029-2039 University Avenue. The property is not otherwise associated with any major event or historic period specific to Downtown or citywide history.

b. The structure is compatible in size, scale, style, materials or design with a designated landmark structure within its neighborhood, block, street frontage, or group of buildings.

Among the dozen Landmarks closest to the subject property, a number take the form of one to two story commercial blocks of similar size and scale as the subject property, but differ widely in style and overall design. The size and scale, as well as materials, are common to countless Downtown commercial buildings and so do not place the subject property and the similar Landmarks in any unique or definable category of their own. The Art Moderne architecture of the subject property sets it firmly apart from any Landmarks which are in earlier and more ornate styles, ranging from Victorian to Art Deco.

c. The structure is a good example of architectural design.

The main building is a basic and not overly expressive example of the Art Moderne style and is not considered to be a prime example. The garage at the rear is utilitarian and does not exhibit any particular style. Neither building appears to have been architect designed, but were likely designed and constructed by staff of the Williamson Property Company.

d. The structure has historical significance to the City and/or to the structure's neighborhood, block, street frontage, or group of buildings.

The property at 2029-2039 University Avenue reflects the organic commercial growth of Downtown Berkeley in the mid-twentieth century, but does not have any strong associations outside of general development patterns in the neighborhood. Neither the construction of the main building or garage, nor their later history, was influenced by noteworthy social, cultural, economic, political, religious, or military events or developments in the area.

Integrity

In order to qualify for historic designation, a property must possess significance under the aforementioned criteria *and* have historic integrity. The property at 2029-2039 University Avenue does not appear to possess the historic significance necessary to qualify for designation; therefore, an analysis of its integrity is not required.

State of California — The Resources Agency **Primary #**
DEPARTMENT OF PARKS AND RECREATION **HRI#**
CONTINUATION SHEET **Trinomial**

Page 9 **of** 16 ***Resource Name or #** (Assigned by recorder) 2029-2039 University Avenue, Berkeley, CA
*Recorded by: Caitlin Hibma/Left Coast Architectural History *Date: Oct. 2023 ☒ Continuation ☐ Update

B10. Significance: (continued)

Conclusion

Based on the above analysis, the property at 2029-2039 University Avenue does not appear to be eligible for listing the California Register of Historical Resources or as a City of Berkeley Landmark or Structure of Merit. Therefore, it does not qualify as a a historic resource for the purposes of the California Environmental Quality Act (CEQA).

Sources

Ancestry.com: census and other vital records
Berkeley Architectural Heritage Association: block files, building permits, Ormsby Donough collection, Sanborn maps
City of Berkeley Planning & Development Department records
McAlester, Virginia & Lee, *A Field Guide to American Houses,* (New York: Alfred A. Knopf, 2003)
NETR Online, Historic Aerials
NewspaperArchive.com
Newspapers.com
Sanborn Fire Insurance Map archives via ProQuest and HIG
University of California Riverside, California Digital Newspaper Collection
University of California Santa Barbara Library, aerial photographs collection
Walker, Lester. *American Shelter.* Overlook Press, 1998.

State of California — The Resources Agency **Primary #**
DEPARTMENT OF PARKS AND RECREATION **HRI#**
CONTINUATION SHEET **Trinomial**

Page 10 **of** 16 ***Resource Name or #** (Assigned by recorder) 2029-2039 University Avenue, Berkeley, CA
*Recorded by: Caitlin Hibma/Left Coast Architectural History *Date: Oct. 2023 ☒ Continuation ☐ Update

Historic Images:



1958 aerial photograph. Subject property indicated by arrow.
(U.C. Santa Barbara Library)

1965 aerial photograph. Subject property indicated by arrow.
(U.C. Santa Barbara Library)

State of California — The Resources Agency **Primary #**
DEPARTMENT OF PARKS AND RECREATION **HRI#**
CONTINUATION SHEET **Trinomial**

Page 11 **of** 16 ***Resource Name or #** (Assigned by recorder) 2029-2039 University Avenue, Berkeley, CA
*Recorded by: Caitlin Hibma/Left Coast Architectural History *Date: Oct. 2023 ☒ Continuation ☐ Update

Historic Images:



1984 aerial photograph. Subject property indicated by arrow.
(U.C. Santa Barbara Library)

Current Images:

Primary (south) facade, looking northeast from University Ave.

State of California — The Resources Agency **Primary #**
DEPARTMENT OF PARKS AND RECREATION **HRI#**
CONTINUATION SHEET **Trinomial**

Page 12 **of** 16 ***Resource Name or #** (Assigned by recorder) 2029-2039 University Avenue, Berkeley, CA
*Recorded by: Caitlin Hibma/Left Coast Architectural History *Date: Oct. 2023 ☒ Continuation ☐ Update

Current Images:

Primary (south) facade, looking northwest from University Ave.

View along first story, south facade, looking east from University Ave. sidewalk.

State of California — The Resources Agency **Primary #**
DEPARTMENT OF PARKS AND RECREATION **HRI#**
CONTINUATION SHEET **Trinomial**

Page 13 **of** 16 ***Resource Name or #** (Assigned by recorder) 2029-2039 University Avenue, Berkeley, CA
*Recorded by: Caitlin Hibma/Left Coast Architectural History *Date: Oct. 2023 ☒ Continuation ☐ Update

Current Images:

Vehicular entrance, left side of first story, south facade.

2031 University Ave. storefront, including entrance to upper unit at left (2029 University Ave.)

State of California — The Resources Agency **Primary #**
DEPARTMENT OF PARKS AND RECREATION **HRI#**
CONTINUATION SHEET **Trinomial**

Page 14 **of** 16 ***Resource Name or #** (Assigned by recorder) 2029-2039 University Avenue, Berkeley, CA

*Recorded by: Caitlin Hibma/Left Coast Architectural History *Date: Oct. 2023 ☒ Continuation ☐ Update

Current Images:

2033 University Ave. storefront.

2035 University Ave. storefront.

State of California — The Resources Agency **Primary #**
DEPARTMENT OF PARKS AND RECREATION **HRI#**
CONTINUATION SHEET **Trinomial**

age 15 **of** 16 ***Resource Name or #** (Assigned by recorder) 2029-2039 University Avenue, Berkeley, CA
*Recorded by: Caitlin Hibma/Left Coast Architectural History *Date: Oct. 2023 ☒ Continuation ☐ Update

Current Images:

2037 University Ave. storefront.

2039 University Ave. storefront.

State of California — The Resources Agency **Primary #**
DEPARTMENT OF PARKS AND RECREATION **HRI#**
CONTINUATION SHEET **Trinomial**

Page 16 **of** 16 ***Resource Name or #** (Assigned by recorder) 2029-2039 University Avenue, Berkeley, CA

*Recorded by: Caitlin Hibma/Left Coast Architectural History *Date: Oct. 2023 ☒ Continuation ☐ Update

Current Images:

Detail of second story.

View north through drive-through at portion of rear garage

AEI

Phase I Environmental Site Assessment

REPORT DATE: September 26, 2023

PROPERTY INFORMATION:
2029-2039 University Avenue
Berkeley, Alameda County, California 94704

PROJECT INFORMATION:
AEI Project No. 483661
Site Assessment Date: September 22, 2023

PREPARED FOR:
Laconia Development
1981 North Broadway Suite 350
Walnut Creek, California 94596

PREPARED BY:
AEI Consultants - Corporate Headquarters
2500 Camino Diablo
Walnut Creek, California 94597

1.800.801.3224
www.aeiconsultants.com

September 26, 2023

Steve Heaton
Laconia Development
1981 North Broadway Suite 350
Walnut Creek, California 94596

Subject: **Phase I Environmental Site Assessment**
2029-2039 University Avenue
Berkeley, California 94704
AEI Project No. 483661

Dear Steve Heaton:

AEI Consultants is pleased to provide the *Phase I Environmental Site Assessment* of the above referenced property. This assessment was authorized and performed in accordance with the scope of services engaged.

We appreciate the opportunity to provide services to you. If you have any questions concerning this report, or if we can assist you in any other matter, please contact me at (925) 746-6000 or ggriffin@aeiconsultants.com.

Sincerely,

Greg Griffin
Business Development Mgr
AEI Consultants

PROJECT SUMMARY

2029-2039 University Avenue, Berkeley, Alameda County, California 94704
AEI Project No. 483661

Report Section		REC	CREC	HREC	OEC	Recommended Action
1.0	Introduction					None
2.0	Site and Vicinity Description					None
3.0	Historical Records Review					None
4.0	Regulatory Agency Records Review					None
5.0	Regulatory Database Records Review				✔	None
6.0	Interviews and User Provided Information					None
7.0	Site Reconnaissance					None
8.1	Asbestos-Containing Building Materials				✔	Operations and Maintenance Plan (O&M Plan)
8.2	Lead-Based Paint				✔	None
8.3	Naturally-Occurring Radon					None
8.4	Suspect Mold or Microbial Growth Conditions					None

TABLE OF CONTENTS

REPORT VIABILITY 4
EXECUTIVE SUMMARY 5
Findings and Opinions 6
Conclusions 9
Recommendations 9
1.0 INTRODUCTION 10
1.1 Scope of Work 10
1.2 Additional Services 10
1.3 Significant Assumptions 10
1.4 Limitations 11
1.5 Limiting Conditions/Deviations 12
1.6 Data Failure and Data Gaps 12
1.7 Reliance 13
2.0 SITE AND VICINITY DESCRIPTION 14
2.1 Site Location and Description 14
2.2 On-Site Utilities 14
2.3 Site and Vicinity Characteristics 15
2.4 Physical Setting 15
3.0 HISTORICAL RECORDS REVIEW 17
3.1 Aerial Photographs 17
3.2 Sanborn Fire Insurance Maps 18
3.3 City Directories 20
3.4 Historical Topographic Maps 23
3.5 Chain of Title 23
4.0 REGULATORY AGENCY RECORDS REVIEW 24
4.1 Local Environmental Health Department and/or State Environmental Agency 24
4.2 Fire Department 24
4.3 Building Department 24
4.4 Planning Department 25
4.5 Assessor's Office 25
4.6 Other Agencies Searched 25
4.7 Oil and Gas Wells 26
4.8 Oil and Gas Pipelines 26
4.9 State Environmental Superliens 26
4.10 State Property Transfer Laws 26
5.0 REGULATORY DATABASE RECORDS REVIEW 27
5.1 Records Summary 27
5.2 Vapor Migration 31
5.3 Emerging Contaminants 32
6.0 INTERVIEWS AND USER PROVIDED INFORMATION 34
6.1 Interviews 34
6.2 User Provided Information 35
6.3 Previous Reports and Other Provided Documentation 36
6.4 Environmental Lien and AUL Search 36
7.0 SITE RECONNAISSANCE 37
7.1 Subject Property Reconnaissance Findings 37
7.2 Adjoining Property Reconnaissance Findings 38
8.0 NON-ASTM SERVICES 40
8.1 Asbestos-Containing Building Materials 40
8.2 Lead-Based Paint 41
8.3 Naturally-Occurring Radon 42
8.4 Suspect Mold or Microbial Growth Conditions 43

9.0 SIGNATURE OF ENVIRONMENTAL PROFESSIONALS 44
10.0 REFERENCES 45

TABLE OF APPENDICES

APPENDIX A: FIGURES
APPENDIX B: PROPERTY PHOTOGRAPHS
APPENDIX C: REGULATORY DATABASE
APPENDIX D: HISTORICAL SOURCES
APPENDIX E: REGULATORY AGENCY RECORDS
APPENDIX F: OTHER SUPPORTING DOCUMENTATION
APPENDIX G: QUALIFICATIONS
APPENDIX H: COMMONLY USED ACRONYMS & ABBREVIATIONS

REPORT VIABILITY

Site Visit	September 22, 2023
Regulatory Database Review	September 14, 2023
Interview(s)	Property Owner: September 22, 2023 Key Site Manager: September 22, 2023
EP Declaration	September 26, 2023
Environmental Lien Search (if conducted by AEI)	N/A
Report Viability per ASTM E1527-21	March 12, 2024

The dates listed are required for Users who are using the report in connection with CERCLA liability protections. The User may have their own criteria when the report is being used for business risk purposes, and not CERCLA liability protections.

EXECUTIVE SUMMARY

AEI Consultants (AEI) was retained by Laconia Development to conduct a Phase I ESA in conformance with AEI's contract and the scope and limitations of ASTM Standard Practice E1527-21 and the EPA Standards and Practices for All Appropriate Inquiries (40 CFR Part 312), for the property located at 2029-2039 University Avenue, Berkeley, Alameda County, California (the "subject property"). Any exceptions to, or deletions from, this practice are described in Sections 1.4, 1.5, and 1.6 of this report.

Pertinent subject property information is noted below:

Property Information	
Site Address(es)	2029-2039 University Avenue, Berkeley, Alameda County, California 94704
Property ID (APN or Block/Lot)	57-2053-8-1
Location	North side of University Street, bound by Shattuck Avenue to the east and Milvia Street to the west
Property Type	Retail - Strip Center
Site and Building Information	
Approximate Site Acreage/Source	2.84/Alameda County Assessor
Number of Buildings	One
Building Construction Date(s)/Source	1952/Alameda County Assessor
Building Square Footage (SF)/Source	11,200/Client provided
Number of Floors/Stories	Two
Basement or Subgrade Area(s)	None identified
Number of Units	Six
Additional Improvements	Rear carport, asphalt-paved parking areas, and associated landscaping
On-site Occupant(s)	See Tenant Information list below
Current On-site Operations/Use	Beauty salons, clothing store, thrift shop, window store, and commercial offices
Current Use of Hazardous Substances	None identified
Regulatory Information	
Regulatory Database Listing(s)	HAZNET, HWTS

Tenant Information

Subject Property Address/Unit	Tenant	Use	Accessed
2029 University Avenue/ Suites 200, 203, 206	Pesticide Action Network, Incasa Coffee, Californians for Pesticide Reform, Jerry Haag Urban Planner	Upstairs Offices	Yes
2031 University Avenue	JV Nails	Beauty Salon	Yes
2033 University Avenue	Honey TV	Clothing Store	Yes
2035 University Avenue	Lhasa Hair Salon	Beauty Salon	Yes
2037 University Avenue	Vintage Thrift Dope Stuff	Thrift Shop	Yes
2039 University Avenue	Berkeley Shade Co.	Window Store	Yes

A chronological summary of historical subject property information is as follows:

Date Range	Subject Property Description and Occupancy (Historical Addresses)	Source(s)
Prior to 1890	Unknown use/Data failure; refer to Section 1.6.1	Sanborn maps, aerial photographs, city directories, agency records
1890-1911	Residential dwellings	Sanborn maps
1928-1939	Parking lot	Sanborn maps, city directories, aerial photographs
1945-1950	Car sale lot with a small office building and current carports, partially used for auto repair, tenants include Zane's Used Car Lot and Auto Repair	Aerial photographs, Sanborn maps
1952-Present	Current building constructed for commercial and retail use (2025-2039 University Street), identified tenants include various restaurants, beauty and nail salons, clothing stores, a violin shop, hardware store, tailor, window shop, and commercial offices	Aerial photographs, city directories, Sanborn maps, client-provided information, site observation

The immediately surrounding properties consist of the following:

Direction	Tenant/Use (Address)	Regulatory Database Listing(s)
North	Residences (2008 Berkeley Way) Hope Center, Berkeley Way Apartments (2012-2022 Berkeley Way)	Yes; refer to Section 5.1
East	Nash Hotel, Sushi Go Go, Gentle Hair Cuts, Nash Café, Nepalese Gift and Smoke Shop (2041-2049 University Avenue)	None identified
South	University Avenue followed by: Black Lives Matter, Jayakarta Restaurant, UC Studios Apartments, Fast Imaging Center, Café Tibet, Stone Room Rock Shop (2018-2030 University Avenue) UC Theater (2036 University Avenue) Platano Restaurant, LAN Beauty Salon, Residences (2042-2048 University Avenue)	None identified
West	Uni Tailor, Red Tomato Pizza House, University Taqueria (2013-2021 University Avenue)	None identified

Findings and Opinions

Significant Data Gap(s) is defined by the current ASTM Standard E1527 as a data gap that affects the ability of the environmental professional to identify a recognized environmental condition.

AEI did not identify significant data gaps which affected our ability to identify RECs.

Recognized Environmental Condition (REC) is defined by the current ASTM Standard E1527 as the (1) the presence of hazardous substances or petroleum products in, on, or at the subject property due to a release to the environment; (2) the likely presence of hazardous substances or petroleum products in, on, or at the subject property due to a release or likely release to

the environment; or (3) the presence of hazardous substances or petroleum products in, on, or at the subject property under conditions that pose a material threat of a future release to the environment.

- AEI did not identify evidence of RECs during the course of this assessment.

Controlled Recognized Environmental Condition (CREC) is defined by the current ASTM Standard E1527 as a recognized environmental condition affecting the subject property that has been addressed to the satisfaction of the applicable regulatory authority or authorities with hazardous substances or petroleum products allowed to remain in place subject to implementation of required controls (for example, activity and use limitations or other property use limitations).

- AEI did not identify evidence of CRECs during the course of this assessment.

Historical Recognized Environmental Condition (HREC) is defined by the current ASTM Standard E1527 as a previous release of hazardous substances or petroleum products affecting the subject property that has been addressed to the satisfaction of the applicable regulatory authority or authorities and meeting unrestricted use criteria established by the applicable regulatory authority or authorities without subjecting the subject property to any controls (for example, activity and use limitations or other property use limitations).

- AEI did not identify evidence of HRECs during the course of this assessment.

Other Environmental Considerations (OEC) warrant discussion, but do not qualify as RECs as defined by the current ASTM Standard E1527. These include, but are not limited to, de minimis conditions and/or environmental considerations such as the presence of ACMs, LBP, radon, mold, and lead in drinking water, which can affect the liabilities and financial obligations of the client, the health and safety of site occupants, and the value and marketability of the subject property. A de minimis condition is defined by the ASTM Standard as a condition that generally does not present a threat to human health or the environment and that generally would not be the subject of an enforcement action if brought to the attention of appropriate governmental agencies.

- The adjoining property to the north, 2012 Berkeley Way, identified as Bridge Housing Corporation, is associated with a Spills, Leaks, Investigations, and Cleanups (SLIC) site granted closure by Alameda County in 2022. Investigations revealed elevated lead in on-site soils. Soil vapor sampling was performed at the site in February, April, and May 2020. One soil vapor probe, SV-12, was installed approximately 15 to 20 feet north of the subject property and sampled in February 2020. Benzene was detected in temporary vapor probe SV-12 from 5 feet bgs at 5.9 ug/m3 and from 15 feet bgs at 28.4 ug/m3. A permanent soil vapor probe, SV-12A was subsequently installed and sampled in April and May 2020. Benzene was not detected in permanent vapor probe SV-12A from 5 feet bags in April or May 2020. Benzene detected from SV-12 in February 2020 were in excess of the Regional Board residential vapor intrusion ESL of 3.2 ug/mg3 and the detection from 15 feet bgs was in excess of the Regional Board commercial/industrial vapor intrusion ESL. Based on the laboratory analytical results

from the February, April, and May 2020 soil vapor sampling events, Rincon concluded that the concentrations of VOCs detected in the April and May sampling events were consistent with or lower than the concentrations detected February 2020. In addition, Rincon indicated VOCs (other than benzene), were not present in sub-surface soil vapor at a concentration that would present a potential health risk for residential land uses. Additionally, the elevated levels of benzene have been attributed by the ACDEH to regional groundwater impacts. Therefore, Rincon contended that soil vapor mitigation engineering controls was not recommended as part of redevelopment of the adjoining property. Further, the April and May 2020 sampling data was provided to ACDEH in advance of this report. In a meeting on June 1, 2020, ACDEH indicated that they concur that a soil vapor barrier was not required; however, they recommended that trench dams be installed at the property line for all utilities entering the property from off-site to mitigate for potential vapor intrusion from off-site sources.

In July 2021 soil containing lead at concentrations above the site clean-up goal of 80 mg/kg was excavated and disposed of off-site at a licensed disposal facility. Approximately 90 cubic yards were disposed of as Federal hazardous waste and approximately 900 cubic yards were disposed of as California hazardous waste. Confirmation soil samples were collected from the sidewalls and bottom of the excavations and confirmed soil exceeding the clean-up goals was removed. An excavation was also performed in the area of vapor probes SV-12 and SV-12a. This excavation area is denoted as Cal Haz Area 4. On July 20 and July 21, 2020, Cal Haz 4 was excavated to a depth of 4 feet bgs, and initial confirmation soil samples (#85 through #115) were analyzed. One initial sidewall sample (#100) exceeded the site cleanup goal; therefore, one additional lateral excavation was advanced into the sidewall at that location. The concentration in the confirmation sample collected from the stepped-out sidewall (#101) was below the site clean-up goal; therefore, the remedial excavation was considered complete. Following remedial excavation and trench dam work, the ACDEH concluded that the residual subsurface contamination at the site presented a low risk to human health and the environment and granted for the current residential land use. The SLIC case was granted closure by the ACDEH in a letter dated June 29, 2022. Based on the closed regulatory status and excavation of lead and benzene-impacted soil to a depth of 4 feet bgs immediately north of the subject property, the closed SLIC case is not expected to represent a significant environmental concern at this time. However, as previously noted, petroleum impacts are attributed to a regional benzene plume. No details regarding this plume is available, and it is unclear if it is present beneath the subject property, but due to the historical use of the subject property primarily for retail, residential, and/or car park purposes, it is unlikely the subject property owner would be responsible for any future assessment or remediation activities. Additionally, as shallow soil vapor samples collected from the subject property vicinity have consistently been below commercial/ industrial ESLs (and non detect in the most recent sampling events), it does not appear that the potential benzene impacts represent a vapor intrusion risk to subject property occupants, and no further action appears warranted at this time. However, if the subject property is redeveloped for residential use in the future, additional sampling and/or mitigation efforts may be required.

- Due to the age of the subject property building, there is a potential that ACMs are present. The observed suspect ACMs at the subject property were in good condition at the time of the site reconnaissance and are not expected to pose a health and safety concern to the occupants of the subject property at this time. Based on the

potential presence of ACMs, AEI recommends the implementation of an O&M Plan which stipulates that the repair and maintenance of damaged materials should be performed to protect the health and safety of the building occupants. In the event that building renovation or demolition activities are planned, a thorough asbestos survey to identify asbestos-containing building materials is required in accordance with the EPA NESHAP 40 CFR Part 61 prior to demolition or renovation activities that may disturb suspect ACMs.

- Due to the age of the subject property building, there is a potential that LBP is present. All observed painted surfaces were in good condition and are not expected to pose a health and safety concern to the occupants of the subject property at this time. Local regulations may apply to LBP in association with building demolition/renovations and worker/occupant protection. Actual material samples would need to be collected or an x-ray fluorescence (XRF) survey performed in order to determine if LBP is present. It should be noted that construction activities that disturb materials or paints containing any amount of lead may be subject to certain requirements of the OSHA lead standard contained in 29 CFR 1910.1025 and 1926.62.

CONCLUSIONS

We have performed a Phase I Environmental Site Assessment in conformance with the scope and limitations of ASTM Standard Practice E1527-21, of 2029-2039 University Avenue, Berkeley, Alameda County, California, the *subject property*. Any exceptions to, or deletions from, this practice are described in Sections 1.4, 1.5, and 1.6 of this report.

This assessment has revealed no evidence of recognized environmental conditions, controlled recognized environmental conditions, or significant data gaps in connection with the subject property.

RECOMMENDATIONS

AEI recommends no further investigation for the subject property at this time.

1.0 INTRODUCTION

This report documents the methods and findings of the Phase I Environmental Site Assessment performed in conformance with AEI's contract and scope and limitations of ASTM Standard Practice E1527-21 and the EPA Standards and Practices for All Appropriate Inquiries (40 CFR Part 312), for the property located at 2029-2039 University Avenue, Berkeley, Alameda County, California (Appendix A: Figures and Appendix B: Property Photographs).

1.1 Scope of Work

The purpose of the Phase I ESA is to assist the client in identifying potential RECs, in accordance with the most current ASTM E1527 Standard associated with the presence of any hazardous substances or petroleum products, their use, storage, and disposal at and in the vicinity of the subject property. Property assessment activities focused on: 1) a review of federal, state, tribal, and local databases that identify and describe underground fuel tank sites, leaking underground fuel tank sites, hazardous waste generation sites, and hazardous waste storage and disposal facility sites within the ASTM approximate minimum search distance; 2) a property and surrounding site reconnaissance, and interviews with the past and present owners and current occupants and operators to identify potential environmental contamination; and 3) a review of historical sources to help ascertain previous land use at the site and in the surrounding area.

1.2 Additional Services

Other Environmental Considerations such as ACMs, LBP, lead in drinking water, radon, mold, and wetlands can result in business environmental risks for property owners which may disrupt current or planned operations or cash flow and are generally beyond the scope of a Phase I assessment as defined by the current ASTM Standard E1527. Based upon the agreed-on scope of services this ESA did not include subsurface or other invasive assessments, business environmental risks, or other services not specifically identified and discussed herein.

1.3 Significant Assumptions

The following assumptions are made by AEI in this report. AEI relied on information derived from secondary sources including governmental agencies, the client, designated representatives of the client, property contact, property owner, property owner representatives, computer databases, and personal interviews. AEI has reviewed and evaluated the thoroughness and reliability of the information derived from secondary sources including government agencies, the client, designated representatives of the client, property contact, property owner, property owner representatives, computer databases, or personal interviews. It appears that all information obtained from outside sources and reviewed for this assessment is thorough and reliable. However, AEI cannot guarantee the thoroughness or reliability of this information.

Groundwater flow, unless otherwise specified by on-site well data or well data from the subject property or nearby sites, is inferred from contour information depicted on the USGS topographic maps. AEI assumes the property has been correctly and accurately identified by the client, designated representative of the client, property contact, property owner, and property owner's representatives.

1.4 LIMITATIONS

Property conditions, as well as local, state, tribal, and federal regulations can change significantly over time. Therefore, the recommendations and conclusions presented as a result of this assessment apply strictly to the environmental regulations and property conditions existing at the time the assessment was performed. Available information has been analyzed using currently accepted assessment techniques and it is believed that the inferences made are reasonably representative of the property. AEI makes no warranty, expressed or implied, except that the services have been performed in accordance with generally accepted environmental property assessment practices applicable at the time and location of the assessment.

Considerations identified by ASTM as beyond the scope of a Phase I ESA that may affect business environmental risk at a given property include the following: ACMs, radon, LBP, lead in drinking water, wetlands, regulatory compliance, cultural and historical resources, industrial hygiene, health and safety, ecological resources, endangered species, indoor air quality, mold, and high voltage lines. These environmental issues or conditions may warrant assessment based on the type of the property transaction; however, they are considered non-scope issues under the current ASTM Standard E1527.

If requested by the client, these non-scope issues are discussed herein. Otherwise, the purpose of this assessment is solely to satisfy one of the requirements for qualification of the innocent landowner defense, contiguous property owner or bona fide prospective purchaser under CERCLA. The current ASTM Standard E1527 and the United States EPA Standards and Practices for All Appropriate Inquiries (40 CFR Part 312) constitute the "all appropriate inquiry into the previous ownership and uses of the property consistent with good commercial or customary practice" as defined in:

1. 42 U.S.C. § 9601(35)(B), referenced in the current ASTM Standard E1527.
2. Sections 101(35)(B) (ii) and (iii) of CERCLA and referenced in the EPA Standards and Practices for All Appropriate Inquiries (40 CFR Part 312).
3. 42 U.S.C. § 9601(40) and 42 U.S.C. § 9607(q).

The Phase I Environmental Site Assessment is not, and should not be construed as, a warranty or guarantee about the presence or absence of environmental contaminants that may affect the property. Neither is the assessment intended to assure clear title to the property in question. The sole purpose of assessment into property title records is to ascertain a historical basis of prior land use. All findings, conclusions, and recommendations stated in this report are based upon facts, circumstances, and industry-accepted procedures for such services as they existed at the time this report was prepared (i.e., federal, state, and local laws, rules, regulations, market conditions, economic conditions, political climate, and other applicable matters). All findings, conclusions, and recommendations stated in this report are based on the data and information provided, current subject property use, and observations and conditions that existed on the date and time of the property reconnaissance.

Responses received from local, state, or federal agencies or other secondary sources of information after the issuance of this report may change certain facts, findings, conclusions, or circumstances to the report. A change in any fact, circumstance, or industry-accepted procedure upon which this report was based may adversely affect the findings, conclusions, and recommendations expressed in this report.

AEI's limited radon screening, if included, is intended to provide a preliminary screening to evaluate the potential presence of elevated radon concentrations at the site. The proposed scope is not intended to define the full extent of the presence of radon at the subject property. As such, the results should be used for lending purposes only. The recommendations and conclusions presented as a result of the limited preliminary radon screening apply strictly to the property conditions existing at the time the sampling was performed. The sample analytical results are only valid for the time, place, and condition of the site at the time of collection and AEI does not warrant that the results will be repeatable or are representative of past or future conditions.

1.5 Limiting Conditions/Deviations

The performance of this assessment was limited by the following:

- While additional assessments may have been conducted on the subject property, these documents must be provided for AEI's review in order for the information to be summarized/included in this report. Please refer to Section 6.3 for a summary of previous reports and other documentation provided to AEI during this assessment.
- The User did not complete the ASTM User Questionnaire or provide the User information to AEI. AEI assumes that qualification for the LLPs is being established by the User in documentation outside of this assessment.
- Due to the large volume of materials within portions of the buildings, direct visual observation of many of the floor and wall areas of the building was not possible. Features may be present that were not observed during AEI's field reconnaissance. Based on the quality of information obtained from other sources, this limitation is not expected to alter the overall findings of this assessment.
- The Berkeley Building and Safety Department and Berkeley Planning and Developmentwere contacted for information on the subject property in order to identify historical tenants/use, property development, and/or hazardous substance/ petroleum product handling. Due to the time frame of this assessment, records were not available for review. However, based on the quality of information obtained from other sources, including the regulatory database, this limitation is not expected to significantly alter the findings of this assessment.

1.6 Data Failure and Data Gaps

According to the current ASTM Standard E1527, data gaps occur when the Environmental Professional is unable to obtain information required by the Standard, despite good faith efforts to gather such information. Pursuant to the current ASTM Standard E1527, only significant data gaps, defined as those that affect the ability of the Environmental Professional to identify RECs, need to be documented.

Data failure is one type of data gap. According to the current ASTM Standard E1527, data failure occurs when all of the standard historical sources that are reasonably ascertainable and likely to be useful have been reviewed and yet the objectives have not been met. Pursuant to the current ASTM Standard E1527, historical sources are required to document property use back to the property's first developed use or back to 1940, whichever is earlier, or periods of five years or greater.

1.6.1 Data Failure

The following data failure was identified during the course of this assessment:

Data Failure	As noted in Section 3.0, the earliest historical resource obtained during this assessment indicated that the subject property was developed with a residence. The lack of historical sources dating back to 1940 represents historical data source failure. However, as it is assumed that the subject property would have been previously used for residential purposes, if not undeveloped, this data failure is not expected to significantly alter the findings of this assessment.
Information/Sources Consulted	Aerial photographs, city directories, Sanborn fire insurance maps, agency records

Data Failure	As noted in Section 3.0, historical sources were not obtained at five-year intervals dating back to first developed use. However, it is assumed that during this time period the subject property would have been residential, if not utilized as a parking lot. Therefore, this data failure is not expected to significantly alter the findings of this assessment.
Information/Sources Consulted	Aerial photographs, city directories, Sanborn fire insurance maps, agency records

1.6.2 Significant Data Gaps

AEI did not identify significant data gaps which affected our ability to identify RECs.

1.7 Reliance

All reports, both verbal and written, are for the benefit of Laconia Development . This report has no other purpose and may not be relied upon by any other person or entity without the written consent of AEI. Either verbally or in writing, third parties may come into possession of this report or all or part of the information generated as a result of this work. In the absence of a written agreement with AEI granting such rights, no third parties shall have rights of recourse or recovery whatsoever under any course of action against AEI, its officers, employees, vendors, successors or assigns.

Reliance is provided in accordance with AEI's contract and Terms and Conditions executed by Laconia Development on September 11, 2023. The limitation of liability defined in the Terms and Conditions is the aggregate limit of AEI's liability to the client and all relying parties.

2.0 SITE AND VICINITY DESCRIPTION

2.1 SITE LOCATION AND DESCRIPTION

Property Information	
Site Address(es)	2029-2039 University Avenue, Berkeley, Alameda County, California 94704
Property ID (APN or Block/Lot)	57-2053-8-1
Location	North side of University Street, bound by Shattuck Avenue to the east and Milvia Street to the west
Property Type	Retail - Strip Center
Site and Building Information	
Approximate Site Acreage/Source	2.84/Alameda County Assessor
Number of Buildings	One
Building Construction Date(s)/Source	1952/Alameda County Assessor
Building Square Footage (SF)/Source	11,200/Client provided
Number of Floors/Stories	Two
Basement or Subgrade Area(s)	None identified
Number of Units	Six
Additional Improvements	Rear carport, asphalt-paved parking areas, and associated landscaping
On-site Occupant(s)	See Tenant Information list below
Current On-site Operations/Use	Beauty salons, clothing store, thrift shop, window store, and commercial offices
Current Use of Hazardous Substances	None identified
Regulatory Information	
Regulatory Database Listing(s)	HAZNET, HWTS

Tenant Information

Subject Property Address/Unit	Tenant	Use	Accessed
2029 University Avenue/ Suites 200, 203, 206	Pesticide Action Network, Incasa Coffee, Californians for Pesticide Reform, Jerry Haag Urban Planner	Upstairs Offices	Yes
2031 University Avenue	JV Nails	Beauty Salon	Yes
2033 University Avenue	Honey TV	Clothing Store	Yes
2035 University Avenue	Lhasa Hair Salon	Beauty Salon	Yes
2037 University Avenue	Vintage Thrift Dope Stuff	Thrift Shop	Yes
2039 University Avenue	Berkeley Shade Co.	Window Store	Yes

2.2 ON-SITE UTILITIES

Utility	Source/System Information
Heating System	Natural gas
Cooling System	Electricity
Potable Water	City of Berkeley through East Bay Municipal Utility District (EBMUD)
Sewage Disposal/Treatment	City of Berkeley through EBMUD/Sanitary Sewer

Utility source/system information listed in the table above is provided by Ms. Sima Talai, Property Owner, unless otherwise noted above.

2.3 Site and Vicinity Characteristics

The subject property is located in a mixed commercial, retail, and residential area of Berkeley, California. The immediately surrounding properties consist of the following:

Direction	Tenant/Use (Address)	Regulatory Database Listing(s)
North	Residences (2008 Berkeley Way) Hope Center, Berkeley Way Apartments (2012-2022 Berkeley Way)	Yes; refer to Section 5.1
East	Nash Hotel, Sushi Go Go, Gentle Hair Cuts, Nash Café, Nepalese Gift and Smoke Shop (2041-2049 University Avenue)	None identified
South	University Avenue followed by: Black Lives Matter, Jayakarta Restaurant, UC Studios Apartments, Fast Imaging Center, Café Tibet, Stone Room Rock Shop (2018-2030 University Avenue) UC Theater (2036 University Avenue) Platano Restaurant, LAN Beauty Salon, Residences (2042-2048 University Avenue)	None identified
West	Uni Tailor, Red Tomato Pizza House, University Taqueria (2013-2021 University Avenue)	None identified

2.4 Physical Setting

Geologic Unit: Description/Source	Temescal Formation (Qtc): alluvial fan deposits comprising interfingering lenses of clayey gravel, sandy silty clay, and sand-clay-silt mixtures , age Pleistocene/USGS and United States Department of the Interior
Soil Series: Description/Source	Urban Land-Tierra Complex (2 to 5 percent slopes: the Urban Land designation indicates that more than 85 percent of the original soils have been disturbed or covered by paved surfaces, buildings or other structures; due to the variability of the soil material, on-site investigation would be required to determine the specific soil composition at the subject property/USDA Soil Survey
Groundwater Flow Direction/Source	Southwest toward San Francisco Bay/Topographic map interpretation
Estimated Depth to Groundwater/Source	13.5 to 19.5 feet bgs/Geotracker: (Groundwater monitoring for nearby property, 2009 Addison Street, located approximately 350 feet south of subject property)
Surface waters on the subject property or adjoining sites	None
Additional notes	None

Note: Groundwater flow direction can be influenced locally and regionally by the presence of local wetland features, surface topography, recharge and discharge areas, horizontal and vertical inconsistencies in the types and location of subsurface soils, and proximity to water pumping wells. Depth and gradient of the water table can change seasonally in response to variation in precipitation and recharge, and over time, in response to urban development such as storm water controls, impervious surfaces, pumping wells, cleanup activities, dewatering, seawater intrusion barrier projects near the coast, and other factors.

3.0 HISTORICAL RECORDS REVIEW

Reasonably ascertainable standard historical sources as outlined in the current ASTM Standard E1527 were used to determine previous uses and occupancies of the subject property that are likely to have led to RECs in connection with the subject property. A chronological summary of historical data found, including but not limited to aerial photographs, historical city directories, Sanborn fire insurance maps, and agency records, is as follows:

Date Range	Subject Property Description and Occupancy (Historical Addresses)	Source(s)
Prior to 1890	Unknown use/Data failure; refer to Section 1.6.1	Sanborn maps, aerial photographs, city directories, agency records
1890-1911	Residential dwellings	Sanborn maps
1928-1939	Parking lot	Sanborn maps, city directories, aerial photographs
1945-1950	Car sale lot with a small office building and current carports, partially used for auto repair, tenants include Zane's Used Car Lot and Auto Repair	Aerial photographs, Sanborn maps
1952-Present	Current building constructed for commercial and retail use (2025-2039 University Street), identified tenants include various restaurants, beauty and nail salons, clothing stores, a violin shop, hardware store, tailor, window shop, and commercial offices	Aerial photographs, city directories, Sanborn maps, client-provided information, site observation

According to available historical sources, the subject property was occupied by Zane's Used Car Lot and Auto repair from at least 1945 until 1950, and auto repair operations were conducted in the western portion of the current car port building. The buildings were not present in 1939, and the subject property had been developed with the current improvements for retail use by 1952, indicating the auto repair/sales operations were only on-site for approximately 10 years. Based on the small quantities of hazardous materials typically associated with auto repair operations and short duration of use, this former tenant is not expected to represent a significant environmental concern.

If available, copies of historical sources are provided in Appendix D.

3.1 AERIAL PHOTOGRAPHS

AEI reviewed aerial photographs of the subject property and surrounding area. A search was made of the EDR collection of aerial photographs. Aerial photographs were reviewed for the following years (1939-2020, non-inclusive):

Year(s)	Subject Property Description	Adjoining Site Descriptions
1939, 1946, 1950	A parking lot, a small structure along south property boundary and the existing carport are visible by 1946	NORTH: Residential buildings EAST: Existing structure SOUTH: Roadway followed by existing structures WEST: Existing structure

Year(s)	Subject Property Description	Adjoining Site Descriptions
1958, 1963, 1968, 1974, 1982, 1993, 1998, 2005, 2009, 2012, 2020	Depicted with existing improvements	NORTH: Parking lot with residential dwellings to the northwest EAST: No significant changes SOUTH: No significant changes WEST: No significant changes

Subject property:

- No potential environmental concerns identified

Adjoining Site(s):

- No potential environmental concerns identified

3.2 Sanborn Fire Insurance Maps

Sanborn Fire Insurance maps were developed in the late 1800s and early 1900s for use as an assessment tool for fire insurance rates in urbanized areas. A search was made of the EDR collection of Sanborn Fire Insurance maps.

The following maps were reviewed (1890-1980, non-inclusive):

Year(s)	Subject Property Description (Listed Address)	Adjoining Site Descriptions
1890, 1894	Depicted with two dwellings and associated out buildings (14-16 University Avenue in 1890 and 54, 2021, 2025 University Avenue in 1894)	NORTH: Residential dwellings EAST: Residential dwellings SOUTH: University Avenue followed by a residential dwelling, hay barn, buggy house, water tank, and unimproved lots WEST: Depicted with unimproved land
1903	No significant changes depicted (2021, 2025 University Avenue)	NORTH: No significant changes EAST: No significant changes SOUTH: Depicted with University Avenue followed by a residential dwelling, wood yard with office and feed structure, larger structure labeled "hay, wood, and coal", the C.C. Water Company Yard with outbuilding and water tank, and an unimproved lot WEST: No significant changes
1911	No significant changes with exception that an additional residential dwelling and auto parking structure are depicted along north property boundary (2021, 2021.5, 2025 University Avenue)	NORTH: No significant changes EAST: No significant changes SOUTH: Depicted with University Avenue followed by a residential dwelling, feed and fuel structure, hay and fuel structure with offices, rooms, a storefront, and the People's Water Co. Pump House with oil tank along

Year(s)	Subject Property Description (Listed Address)	Adjoining Site Descriptions
		northern site boundary, several underground pipes are depicted emanating from the 2050 University Street site to University Avenue WEST: No significant changes
1929	Depicted with two unimproved lots (no assigned addresses)	NORTH: Depicted with a residential dwelling and boarding house EAST: Depicted with existing structure, occupied by four storefronts and a hotel with 48 rooms SOUTH: Depicted with University Street followed by existing structures, occupied by the UC Theater, a machine shop, a glazing shop, four storefronts, warehouse, storage, restaurant, and pump house WEST: Depicted with existing structure, occupied by five storefronts
1950	Depicted with an auto parking lot with an office and the existing carport structure along north property boundary which is occupied by an auto repair facility on west end (assigned address 2035 University Avenue)	NORTH: Additional residential buildings EAST: No significant changes SOUTH: Depicted with University Street followed by existing structures, occupied by the UC Theater, a machine shop, seven storefronts, and entrance passages WEST: Depicted with existing structure, occupied by two storefronts, a paint shop, and tire shop
1980	Depicted with existing structures, the south structure occupied by five storefronts and a passage, the north structure is used for parking of automobiles (addressed 2025-2039 University Avenue)	NORTH: Depicted with a parking lot and existing structures to northwest (occupied by residences) EAST: No significant changes SOUTH: Depicted with University Street followed by existing structures, occupied by the UC Theater, seven storefronts, a hotel, office, and entrance passages WEST: Depicted with existing structure, occupied by three storefronts and auto top shop

Subject property:

- Historical auto repair - Refer to Section 3.0

Adjoining Site(s):

- According to Sanborn maps reviewed, the adjoining property to the south included a feed and fuel and a hay and fuel buildings as we as an oil tank in 1911. These features are not depicted in the 1903 or 1929 Sanborn maps. Due to the duration since use, any residual impacts would have likely degraded and not represent a significant concern to the subject property. Based on this information and lack of a documented release, these features on the adjacent property are not expected to represent a significant environmental concern.

3.3 CITY DIRECTORIES

A search of historical city directories was conducted for the subject property utilizing EDR. Directories were reviewed in approximate five-year increments from 1920-2020, non-inclusive. The first listing for the subject property appeared in 1928. The following table summarizes the results of the city directory search for the subject property.

Subject Property

Year(s)	Address - Occupant Listed
1920, 1925, 1926	Subject property not listed
1928	2039 University Avenue - Albert Lily Morsa Auto Park
1932, 1933, 1938, 1940, 1943	Subject property not listed
1945	2035 University Avenue - Zane's Used Car Lot
1946	Subject property not listed
1950	2035 University Avenue - Zane's Used Car Lot and Auto Repairs
1951, 1954	Subject property not listed
1955	2029 University Avenue - Harry Williamson 2031 University Avenue - Prince Louis Rare Violins 2033 University Avenue - JW Milligan Imports 2035 University Avenue - Preview Maternity Shops 2037 University Avenue - Commercial Offices 2039 University Avenue - Hoo Chong & Co.
1956, 1959, 1960, 1962, 1965, 1967	Subject property not listed
1970	2029 University Avenue - Harry Williamson 2031 University Avenue - Berkeley Violin Center 2033 University Avenue - Custom Hi-Fi of Berkeley 2035 University Avenue - Dorothe Maternity Fashions 2037 University Avenue - Commercial Offices
1973	Subject property not listed
1975	2031 University Avenue - Berkeley Violin Center 2039 University Avenue - Basic Tool & Supply Co.
1976, 1979	Subject property not listed
1980	2029 University Avenue - Harry Williamson 2031 University Avenue - Berkeley Violin Center 2033 University Avenue - Leather Etc. 2035 University Avenue - Dorothe Maternity 2037 University Avenue - Commercial Offices 2039 University Avenue - Berkeley Shade Co.
1982, 1984	Subject property not listed
1986	2029 University Avenue - Harry Williamson

Year(s)	Address - Occupant Listed
	2031 University Avenue - Monterey Tailors 2033 University Avenue - Fantasy Escorts, Fantasy Foods, Fantasy Toys, Fantasy T-Shirts 2035 University Avenue - Berkeley Violin Center 2037 University Avenue - Commercial Offices 2039 University Avenue - Berkeley Shade Co.
1991	2029 University Avenue - Harry Williamson 2031 University Avenue - Monterey Tailors 2033 University Avenue - Fantasy T-Shirts 2035 University Avenue - Berkeley Violin Center 2037 University Avenue - Commercial Offices 2039 University Avenue - Berkeley Shade Co., Berkeley Shakespeare Festival
1992	2029 University Avenue - Harry Williamson 2031 University Avenue - Monterey Tailors 2033 University Avenue - Fantasy T-Shirts 2035 University Avenue - Berkeley Violin Center 2037 University Avenue - Commercial Offices 2039 University Avenue - Berkeley Shade Co.
1993	Subject property not listed
1995	2029 University Avenue - Occupant Unknown 2031 University Avenue - Monterey Tailors 2033 University Avenue - Fantasy T-Shirts 2035 University Avenue - Berkeley Violin Center 2037 University Avenue - Commercial Offices 2039 University Avenue - Berkeley Shade Co.
1996	2029 University Avenue - Commercial offices 2033 University Avenue - Fantasy T-Shirts 2037 University Avenue - Commercial Offices 2039 University Avenue - Berkeley Shade Co.
2000	2029 University Avenue - Commercial offices and occupant unknown 2031 University Avenue - Nail Image Complete Nail Care for Men and Women 2033 University Avenue - Fantasy T-Shirts

Year(s)	Address - Occupant Listed
	2035 University Avenue - Barlow's Office Products, Seasons Clothing, Occupant Unknown 2037 University Avenue - Commercial Offices 2039 University Avenue - Berkeley Shade Co.
2002	Subject property not listed
2005	2029 University Avenue - Commercial offices and occupant unknown 2031 University Avenue - Nail Image Complete Nail Care for Men and Women 2033 University Avenue - Fantasy T-Shirts 2037 University Avenue - Little Tibet 2035 University Avenue - Berkeley Violin Center, Seasons Clothing,
2006	2029 University Avenue - Commercial offices and occupant unknown 2031 University Avenue - Nail Image Complete Nail Care for Men and Women 2033 University Avenue - Fantasy T-Shirts 2035 University Avenue - Seasons Clothing 2037 University Avenue - Little Tibet 2039 University Avenue - Berkeley Shade Co.
2010	2029 University Avenue - Commercial offices and occupant unknown 2031 University Avenue - Nail Image Complete Nail Care for Men and Women 2033 University Avenue - Fantasy T-Shirts 2035 University Avenue - Lhasa Hair Salon 2037 University Avenue - Little Tibet 2039 University Avenue - Berkeley Shade Co.
2014	2029 University Avenue - Commercial offices and occupant unknown 2031 University Avenue - JV Nails 2033 University Avenue - Fantasy T-Shirts 2035 University Avenue - Lhasa Hair Salon 2037 University Avenue - Little Tibet 2039 University Avenue - Berkeley Shade Co.
2017	2029 University Avenue - Commercial offices and occupant unknown 2031 University Avenue - JV Nails 2033 University Avenue - Fantasy T-Shirts 2035 University Avenue - Lhasa Hair Salon

Year(s)	Address - Occupant Listed
	2037 University Avenue - Little Tibet 2039 University Avenue - Berkeley Shade Co.
2020	2029 University Avenue - Commercial offices and occupant unknown 2031 University Avenue - JV Nails 2035 University Avenue - Lhasa Hair Salon 2039 University Avenue - Berkeley Shade Co.

The table below summarizes the search of historical city directories conducted for the adjoining sites. Refer to the appendices for a complete list of historical adjoining occupants identified during the review of city directories obtained from EDR.

Adjoining Sites

Direction	Address(es)	Potential Listings of Concern
North	2008-2020 Berkeley Way	None identified
East	2041-2049 University Avenue	None identified
South	2018-2048 University Avenue	None identified
West	2013-2021 University Avenue	PDreeke Auto Tires Sold on Installment Plan (2017 University Avenue, 1928) FN Woods Tires (2013 University Avenue, 1950)

Subject property:

- Historical auto repair - Refer to Section 3.0

Adjoining Site(s):

- A tire shop was formerly located at the adjacent property to the west between 1928 and 1950. Based on the small quantities of hazardous materials typically associated with these operations and lack of a documented release, this former adjacent property is not expected to represent a significant environmental concern.

3.4 Historical Topographic Maps

The subject property is located in a historically urban area. Due to the lack of additional pertinent information typically obtained during review of topographic maps in such areas, historical topographic maps were not reviewed as part of this assessment.

3.5 Chain of Title

Based on the quality of information obtained from other sources, a chain of title search was not performed as part of this assessment.

4.0 REGULATORY AGENCY RECORDS REVIEW

Local and state agencies, such as environmental health departments, fire prevention bureaus, and building and planning departments are contacted to identify any current or previous reports of hazardous substance use, storage, and/or unauthorized releases that may have impacted the subject property. In addition, information pertaining to AULs, defined as legal or physical restrictions, or limitations on the use of, or access to, a site or facility, is requested.

4.1 Local Environmental Health Department and/or State Environmental Agency

Agency	Date Contacted	Method of Contact	Name & Title of Contact	Agency Response
Alameda County Department of Environmental Health (ACDEH)	September 13, 2023	Email	ACDEH Staff	No records on file; refer to Berkeley Toxics

Agency	Date Contacted	Method of Contact	Name & Title of Contact	Agency Response
California Environmental Protection Agency (CalGEM)	September 24, 2023	Online	N/A	No records on file

4.2 Fire Department

Agency	Date Contacted	Method of Contact	Name & Title of Contact	Agency Response
City of Berkeley Toxics Management Division/Berkeley Fire Department (BTMD/ BFD)	September 13, 2023	Online	Cynthia McClellan	No hazardous substances records on file

4.3 Building Department

Agency	Date Contacted	Method of Contact	Name & Title of Contact	Agency Response
Berkeley Building and Safety Department (BBSD)	September 13, 2023	Online	Tiana Alnas-Benson	Response pending, refer to Section 1.5

Records Summary - EDR Lightbox Building Permits

Year(s)	Owner/Applicant	Description of Permit and Building Use
1995	None specified	Modify existing retail space at 2031, provide entry lobby and stair to 2029 University Avenue
1996	None specified	Modify existing canopy awning
2006	None specified	New meter for house meter
2007	None specified	Install new gas water heater and 2 new shampoo sinks for new hair salon
2019	Collins Roofing	Re-roof
2019	None specified	Install 28lb glass base underlayment and a certain modified bitumen

Evidence indicating current or prior use or storage of hazardous substances was not identified in the building permits available via EDR Lightbox.

4.4 Planning Department

Agency	Date Contacted	Method of Contact	Name & Title of Contact	Agency Response
Berkeley Planning and Development (BPDD)	September 13, 2023	Online	Tiana Alnas-Benson	No evidence indicating the existence of AULs on file for the subject property

4.5 Assessor's Office

Agency	Date Contacted	Method of Contact	Name & Title of Contact	Agency Response
Alameda County Assessor's Office	September 24, 2023	Online	N/A	Information obtained is discussed below

Records Summary

APN	57-2053-8-1
Acreage	2.84 acres
Construction Date	Not provided
Building Square Footage	Not provided
Current Owner	Not provided
Additional Information	According to information provided by the property owner, current ownership is vested in Mohammad, Kashani, Kobab Talai Etal since 2017, the building comprises 11,200 square feet in area, and was constructed in 1952.

4.6 Other Agencies Searched

Agency	Date Contacted	Method of Contact	Name & Title of Contact	Agency Response
CA State Water Resources Control Board (SWRCB) GeoTracker	September 24, 2023	Online	N/A	No records on file
SWRCB GeoTracker Historical Hazardous Substance Storage Information	September 24, 2023	Online	N/A	No records on file
CA Department of Toxic Substances Control (DTSC) Hazardous Waste Tracking System (HWTS)	September 24, 2023	Online	N/A	Records discussed below
CA DTSC EnviroStor	September 24, 2023	Online	N/A	No records on file
Bay Area Air Quality Management District (BAAQMD)	September 13, 2023	Online	Rochele Henderson, Public Records Section	No records on file

KTK Property, 2029 University Avenue, manifested 0.598 tons of asbestos-containing material in 1995, likely related to interior partition improvements. Based on the nature of the waste, the generation of hazardous waste at the subject property is not expected to represent a significant environmental concern.

4.7 Oil and Gas Wells

Agency	Date Referenced	Resource	Oil or gas wells located within 500 feet of the subject property
California Geologic Energy Management Division (CalGEM)	September 24, 2023	CalGEM Map	No

4.8 Oil and Gas Pipelines

Agency	Date Referenced	Resource	Pipelines located within 500 feet of the subject property
National Pipeline Mapping System (NPMS)	September 24, 2023	NPMS Public Map Viewer	No

4.9 State Environmental Superliens

In accordance with our approved scope of services, AEI did not assess whether the subject property is subject to any state environmental superliens.

4.10 State Property Transfer Laws

In accordance with our approved scope of services, AEI did not assess whether the subject property is subject to any state property transfer laws.

5.0 REGULATORY DATABASE RECORDS REVIEW

AEI contracted EDR to conduct a search of publicly available information from federal, state, tribal, and local databases containing known and suspected sites of environmental contamination and sites of potential environmental significance. Data gathered during the current regulatory database search is compiled by EDR into one regulatory database report. Location information for listed sites is designated using geocoded information provided by federal, state, or local agencies and commonly used mapping databases with the exception of "Orphan" sites. Due to poor or inadequate address information, Orphan sites are identified but not geocoded/mapped by EDR, rather, information is provided based upon vicinity zip codes, city name, and state. The minimum search distance from the federal and state environmental records database listings specified in the current ASTM Standard E1527 is included in Section 5.1. A copy of the regulatory database report, which includes detailed descriptions of the databases noted below as well as the total number of sites identified, is included in Appendix C of this report.

In determining if a listed site is a potential environmental concern to the subject property, AEI generally applies the following criteria to classify the site as lower potential environmental concern: 1) the site only holds an operating permit (which does not imply a release), 2) the site's distance from, and/or topographic position relative to, the subject property, and/or 3) the site has recently been granted "No Further Action" by the appropriate regulatory agency.

Regulatory database listings associated with the subject property, adjoining site(s) and/or nearby sites of concern that were determined to warrant additional discussion, if any, are identified and further discussed in Section 5.1.

5.1 RECORDS SUMMARY

Database	Search Distance (Miles)	Subject Property	Adjoining Site(s)	Other Nearby Sites of Concern
Federal NPL (Superfund) sites	1.0			
Federal Delisted NPL sites	0.5			
Federal CERCLA removals/orders sites	0.5			
Federal CERCLA sites with NFRAP	0.5			
Federal RCRA facilities undergoing Corrective Action	1.0			
Federal RCRA TSD facilities	0.5			
Federal RCRA generators (LQG, SQG, VSQG)	SP/ADJ		✔	
Federal RCRA NonGen/NLR sites	SP/ADJ		✔	
Federal IC/EC sites	SP			
Federal ERNS sites	SP			
State/tribal "Superfund" equivalent sites	1.0			
State/tribal hazardous waste facilities	0.5		✔	
State/tribal landfill and solid waste disposal facilities	0.5			
State/tribal leaking storage tanks	0.5			
State/tribal registered storage tanks	SP/ADJ			
State/tribal voluntary cleanup sites	0.5			

Database	Search Distance (Miles)	Subject Property	Adjoining Site(s)	Other Nearby Sites of Concern
State/tribal IC/EC registries	SP			
State/tribal brownfield sites	0.5			
Orphans	N/A			
Additional Environmental Record lists	SP/ADJ	✔	✔	

Facility Name	KTK Property
Address	2029 University Avenue, Berkeley
Distance & Direction	Subject Property
Hydrologic Position	N/A
Databases Listed	HAZNET, HWTS
Comments	TK Property, 2029 University Avenue, manifested 0.598 tons of asbestos-containing material waste in 1995, likely related to interior partition improvement discussed in Section 4.3. The waste is indicated as having been disposed of off-site at a landfill. Based on the nature of the waste, these listings are not expected to represent a significant environmental concern.

Facility Name	Bridge Housing Corporation, 2012 Berkeley Way
Address	2012 Berkeley Way, Berkeley
Distance & Direction	Adjoining to the north and northeast
Hydrologic Position	Up to cross-gradient
Databases Listed	CPS-SLIC, RCRA-LQG, HAZNET, HWTS, RCRA NONGEN/NLR
Comments	Closed CPS-SLIC Site Bridge Housing Corporation is associated with a Spills, Leaks, Investigations, and Cleanups (SLIC) site granted closure by Alameda County in 2022. The following case history is based on information available on the Geotracker database, including the case closure summary. Environmental investigations were required to evaluate impacts to the subsurface from historic land use and develop corrective actions relating to the recent development of 2012-2020 Berkeley Way. *Site Investigation Summary* A Phase II ESA was performed by Rincon in October 2018. Five soil borings (RB1/SV1) were advanced to a depth of 5 feet below ground surface (bgs) and soil and soil vapor samples were collected. The soil samples were analyzed for volatile organic compounds (VOCs), total petroleum hydrocarbons (TPH), and Title 22 metals and the soil vapor samples were analyzed for VOCs. Based on the laboratory analytical results, no further assessment of VOCs in soil vapor was warranted and no further assessment of VOCs or TPH in subsurface media was determined to be necessary. With the exception of lead, concentrations of metals detected in the soil did not exceed health risk screening levels or general background concentrations of metals in California soil. One soil sample contained lead at a concentration above the San Francisco Regional Water Quality Control Board Residential Environmental Screening Level (ESL) of 80 milligrams per kilogram (mg/kg). In June 2019, seven borings (RB1a, RB2a, RB3a, RB5a, RB6, RB7, and RB8) were advanced to a depth of 3 feet bgs. Soil samples were also collected from three borings advanced to 15 feet bgs as part of a geotechnical evaluation (GT1,

GT2, and GT3). Soil samples were analyzed for Title 22 metals and select samples were analyzed for soluble lead for waste characterization purposes. Three samples contained lead at concentrations over the residential ESL (RB2a, RB3a, and RB6); however, other detected metals were below their respective ESLs or within typical background concentrations. Based on the analytical results, soil in the vicinity of RB3a and RB6 was classified as California Hazardous Waste for the purpose of disposal. The presence of lead in soil was attributed to the demolition of the former on-site structures (that based on their age may likely have a history of lead-based paints), and/or from aerially-deposited lead (ADL) associated with the former use of leaded gasoline in vehicles and nearby roadways.

In August 2019, six borings (RB3b, RB3c, RB3d, RB6a, RB6b, RB9, RB10, and RB11) were advanced to a depth of 5 feet bgs and soil samples were analyzed for total lead and select samples were analyzed for soluble lead for waste characterization purposes. Four samples contained lead over the residential ESL (RB3c, RB3d [two samples], and RB6b). Based on the analytical results, soil in the vicinity of RB6b was classified as California hazardous waste; soil south of RB3a in the vicinity of RB3d was classified as Federal-hazardous waste.

In October 2019, 10 soil borings (RB3E, RB3D-S1, RB3D-S2, RB3D-SW1, RB3D W1, RB3D-NW1, RB3D-W2, RB3D-SW2, RB3D-W3, and RB3D-NW2) were advanced to a depth of up to 6 feet bgs and soil samples were analyzed for total lead and select samples were analyzed for soluble lead. Six samples contained lead above the residential ESL (RB3E, RB3D-S1, RB3D-S2, RB3D SW1, RB3D-W2, and RB3D-SW2). Based on the analytical results, soils in the southeastern corner of the site in the vicinity of RB3D-SW1 are generally classified as California-hazardous waste.

Soil vapor sampling was performed at the site in February, April, and May 2020. One soil vapor probe, SV-12, was installed approximately 15 to 20 feet north of the subject property and sampled in February and April 2020. In February 2020, TPHg was detected in temporary vapor probe SV-12 from 5 feet bgs at 654 micrograms per cubic meter (ug/m3) and from 15 feet bgs at 13,497 ug/m3. In February 2020, benzene was detected in temporary vapor probe SV-12 from 5 feet bgs at 5.9 ug/m3 and from 15 feet bgs at 28.4 ug/m3. In April and May 2020, Benzene was not detected in permanent vapor probe SV-12A from 5 feet bgs. Figure 4 from the 2020 Soil Vapor Monitoring Report depicts the Benzene soil vapor plume undefined to the south toward the subject property in excess of 10 ug/m3. Benzene detected from SV-12 in February 2020 were in excess of the Regional Board residential vapor intrusion ESL of 3.2 ug/mg and the detection from 15 feet bgs was in excess of the Regional Board commercial/ industrial vapor intrusion ESL.

Based on the laboratory analytical results from the February, April, and May 2020 soil vapor sampling events, Rincon concluded that the concentrations of VOCs detected in the April and May sampling events were consistent with or lower than the concentrations detected February 2020. In addition, Rincon indicated VOCs (other than benzene, which has been attributed by ACDEH to regional groundwater impacts) were not present in sub-surface soil vapor at a concentration that would present a potential health risk for residential land uses. Therefore, Rincon contended that soil vapor mitigation engineering controls was not recommended as part of redevelopment of the subject property. Further, the April and May 2020 sampling data was provided to the ACDEH in advance of this report. In a meeting on June 1, 2020, ACDEH indicated that they concur that a soil vapor barrier was not required; however,

they recommended that trench dams be installed at the property line for all utilities entering the property from off-site to mitigate for potential vapor intrusion from off-site sources.

Corrective Action Summary

In July 2021 soil containing lead at concentrations above the site clean-up goal of 80 mg/kg was excavated and disposed of off-site at a licensed disposal facility. Approximately 90 cubic yards were disposed of as Federal hazardous waste and approximately 900 cubic yards were disposed of as California hazardous waste. Confirmation soil samples were collected from the sidewalls and bottom of the excavations and confirmed soil exceeding the clean-up goals was removed. An excavation was performed in the area of vapor probes SV-12 and SV-12a. This excavation area is denoted as Cal Haz Area 4. On July 20 and July 21, 2020, Cal Haz 4 was excavated to a depth of 4 feet bgs, and initial confirmation soil samples (#85 through #115) were analyzed. One initial sidewall sample (#100) exceeded the site cleanup goal; therefore, one additional lateral excavation was advanced into the sidewall at that location. The concentration in the confirmation sample collected from the stepped-out sidewall (#101) was below the site clean-up goal; therefore, the remedial excavation was considered complete.

In August 2020, a 3-foot diameter brick cylindrical cavity was encountered during construction activities and determined to be either a historical well or privy. The structure was excavated to the depth required for construction (i.e., 5 feet bgs) and the soil was disposed off-site as California-hazardous waste. Confirmation soil samples were collected from the excavation sidewalls and the bottom of the inside of the well/privy and analyzed for VOCs, semivolatile organic compounds (SVOCs), TPH, and metals. VOCs, SVOCs, and TPH were not detected. Lead from the sample taken within the well/privy exceeded the site clean-up goal; however, the concentrations in the excavation sidewall samples were below the clean-up goal. Other metals were either below their respective ESLs or within typical background ranges. Based on the analytical results, the lead-impacted soil was limited to the area within the well/privy structure. To demarcate the location of the well/privy, a 5-foot-by-5-foot piece of orange construction fencing was placed on the excavation bottom centered on the well/privy prior to backfilling of the excavation with clean soil sourced from on-site.

Four trench dams were installed at the property line for utilities coming from off-site to prevent potentially impacted soil vapor from off-site sources from migrating onto the site. Trench dams were installed from March 2021 through March 2022 and were constructed of slurry backfill.

Following remedial excavation and trench dam work, the ACDEH concluded that the residual subsurface contamination at the site presented a low risk to human health and the environment and granted for the current residential land use.

Based on the closed regulatory status and excavation of lead and benzene-impacted soil to a depth of 4 feet bgs immediately north of the subject property, the closed SLIC case is not expected to represent a significant environmental concern at this time. However, as previously noted, petroleum impacts are attributed to a regional benzene plume. No details regarding this plume is available, and it is unclear if it is present beneath the subject property, but due to the historical use of the subject property primarily for

	retail, residential, and/or car park purposes, it is unlikely the subject property owner would be responsible for any future assessment or remediation activities. Additionally, as shallow soil vapor samples collected from the subject property vicinity have consistently been below commercial/industrial ESLs (and non detect in the most recent sampling events), it does not appear that the potential benzene impacts represent a vapor intrusion risk to subject property occupants, and no further action appears warranted at this time. However, if the subject property is redeveloped for residential use in the future, additional sampling and/or mitigation efforts may be required. Other listings Separate to the closed SLIC case, Bridge Housing Corporation is listed as having manifested 1,395 tons of contaminated soil from site cleanup in 2020, likely related to excavation activities discussed above. 2012 Berkeley Way is listed as a large-quantity generator (RCRA-LQG) of RCRA waste filed in 2020 and is not associated with records of evaluations or violations. Per the RCRA-LQG listing, the facility is associated with lead waste, likely related to excavation activities discussed above.

5.2 Vapor Migration

A vapor encroachment condition (VEC) is the presence or likely presence of Chemical(s) of Concern (COC) vapors in the vadose zone of the subject property caused by the release of vapors from contaminated soil and/or groundwater either on or near the subject property.

AEI conducted a limited screening for potential VECs that may affect the subject property. The VEC screening focused on the current and historical usage of the subject property and also utilized the aforementioned regulatory agency database report provided by EDR to evaluate identified Chemicals of Concern (COCs), including petroleum hydrocarbons.

Determination of AOC

To identify the area of concern (AOC) for contaminated sites with non-petroleum hydrocarbon COCs, AEI utilized the approximate minimum search distance defined by the current ASTM E2600 of 1,760 feet (1/3 mile) from the subject property boundary for COC-contaminated sites. For sites contaminated with petroleum hydrocarbon COCs, AEI utilized the AOC approximate minimum search distance of 528 feet (1/10 mile). The AOC was adjusted accordingly based on review of physical setting characteristics, known release information, property and land features, groundwater flow direction, and soil type, et al.

ASTM's Vapor Encroachment guidance indicates that when groundwater flow direction can be estimated or determined, the cross-gradient or downgradient radius distances can be significantly reduced. AEI calculated the reduced AOC distances when considering groundwater flow direction by utilizing the following default distances, which were determined using the Buonicore Methodology:

Non-petroleum hydrocarbon COCs:

- 1,760 feet in the upgradient direction
- 365 feet in the cross-gradient direction

- 100 feet in the downgradient direction

Petroleum hydrocarbon COCs if Light, Non-Aqueous Phase Liquid, (LNAPL, i.e. floating product) is suspected:

- 528 feet in the upgradient direction
- 165 feet in the cross-gradient direction
- 100 feet in the downgradient direction

Petroleum hydrocarbon COCs if LNAPL is *not* suspected:

- 528 feet in the upgradient direction
- 95 feet in the cross-gradient direction
- 30 feet in the downgradient position

Additional adjustment of the AOC may be conducted based on AEI's professional judgment.

Conclusions

AEI did not identify evidence of a VEC.

5.3 Emerging Contaminants

As defined in Section 3.2.36 of the current ASTM Standard E1527, hazardous substance means "those substances defined as a hazardous substance pursuant to CERCLA 42 USC § 9601(14), as interpreted by EPA regulations and the courts." There are some substances that non-environmental professionals and others may assume to be hazardous substances that are not defined (or not yet defined) as hazardous substances under CERCLA, through interpretation by EPA regulations and the courts. These substances may include: (i) some substances that occur naturally or through biological digestion (for example, methane), and (ii) substances about which human understanding is evolving (for example, per- and polyfluoroalkyl substances, also known as "PFAS"). These and any other "emerging contaminants," where they are not identified as a hazardous substance by CERCLA, as interpreted by EPA regulations and the courts, are not included in the scope of this standard. Some of these substances may be considered a "hazardous substance" (or equivalent) under applicable state laws. In those instances, where a Phase I ESA is performed to satisfy both federal and state requirements, or as directed by the user of the report, it is permissible to include analysis and/or discussion of these substances, in the same manner as any other Non-Scope Consideration. If and when such emerging contaminants are defined to be a hazardous substance under CERCLA, as interpreted by EPA regulations and the courts, such substances shall be evaluated within the scope of this standard.

It should be noted that AEI's limited PFAS screening is based solely on review of the resources cited. Identification, or lack thereof, is not a warranty that PFAS contamination is present or absent at a site. Additionally, it should be noted that given the evolving nature of science and regulatory oversight of PFAS, additional sources of PFAS contamination may exist at the subject property, adjoining sites and/or other nearby sites not identified by the limited screening tools reviewed.

5.3.1 PFAS-Related Regulatory Database Listings

As an initial screening tool for potential PFAS contamination, AEI reviewed PFAS-related database listings from EDR.

Source	Subject Property Identified	Adjoining Site(s) Identified	Other Nearby Site(s) of Concern Identified	Comments
EDR PFAS Regulatory Database Listing(s)				No listings warranting discussion were identified

6.0 INTERVIEWS AND USER PROVIDED INFORMATION

6.1 INTERVIEWS

Pursuant to the current ASTM Standard E1527, the following interviews were performed during this assessment in order to obtain information indicating RECs in connection with the subject property.

6.1.1 OWNER AND KEY SITE MANAGER

Relation to Property	Name	Date Interviewed	Method of Contact	Year First Associated w/ Property	Notes
Owner/Owner Representative	Talai Mohammad E & Kokab S Trs & Kashani Mans Etal	September 22, 2023	In Person	2017	Owner is acting Key Site Manager; see Interview Summary table below
Key Site Manager	Ms. Sima Talai	September 22, 2023	In Person	2017	Interviewed; see Interview Summary table below

INTERVIEW SUMMARY

Question	Owner (Representative)/Key Site Manager Response/ Comment
Do you have any knowledge of USTs, clarifiers or oil/water separators, sumps, or other subsurface features?	No
Do you have any knowledge of previous environmental investigations conducted on site?	No
Do you have any knowledge of current or past industrial operations and/or other operations which would involve the use of hazardous substances and/ or petroleum products?	No
Are you aware of any known plans for site redevelopment or change in site use?	No
Are you aware of any pending, threatened, or past litigation relevant to hazardous substances or petroleum products in, on, at, or from the subject property?	No
Are you aware of any pending, threatened or past administrative proceedings relevant to hazardous substances or petroleum products in, on, at, or from the subject property?	No
Are you aware of any notices from any governmental entity regarding any possible violation of environmental laws or possible liability relating to hazardous substances or petroleum products?	No
Are you aware of any incidents of flooding, leaks, or other water intrusion, and/or complaints related to indoor air quality?	No

According to information provided by the property owner, current ownership is vested in Mohammad, Kashani, Kobab Talai Etal since 2017, the building comprises 11,200 square feet in area, and was constructed in 1952. Ms. Talai was not aware of any environmental conditions or former tenants of concern associated with the site.

6.1.2 Past Owners, Operators, and Occupants

AEI did not attempt to interview past owners, operators, and occupants of the subject property because information from these sources would likely be duplicative of information already obtained from other sources.

6.1.3 Interview with Others

Information obtained during interviews with local government officials is incorporated into the appropriate segments of this report.

6.2 User Provided Information

User provided information is intended to help identify the possibility of RECs in connection with the subject property. According to the current ASTM Standard E1527 and the EPA Standards and Practices for All Appropriate Inquiries (40 CFR Part 312), certain items should be researched by the prospective landowner or grantee, and the results of such inquiries may be provided to the Environmental Professional. The responsibility for qualifying for LLPs by conducting the inquiries ultimately rests with the User, and providing the information to the Environmental Professional would be prudent if such information is available.

The User did not complete the ASTM User Questionnaire or provide the User information to AEI. AEI assumes that qualification for the LLPs is being established by the User in documentation outside of this assessment.

Question	Response/ Comment
1. Environmental liens that are filed or recorded against the property (40 CFR 312.25) Did a search of recorded land title records (or judicial records where appropriate) identify any environmental liens filed or recorded against the property under federal, tribal, state or local law?	Information not provided
2. Activity and use limitations that are in place on the property or that have been filed or recorded against the property (40 CFR 312.26(a)(1)(v) and vi)). Did a search of recorded land title records (or judicial records where appropriate) identify any AULs, such as engineering controls, land use restrictions or institutional controls that are in place at the property and/or have been filed or recorded against the property under federal, tribal, state or local law?	Information not provided
3. Specialized knowledge or experience of the person seeking to qualify for the LLP (40 CFR 312.28). Do you have any specialized knowledge or experience related to the property or nearby properties? For example, are you involved in the same line of business as the current or former occupants of the property or an adjoining property so that you would have specialized knowledge of the chemicals and processes used by this type of business?	Information not provided
4. Relationship of the purchase price to the fair market value of the property if it were not contaminated (40 CFR 312.29). Does the purchase price being paid for this property reasonably reflect the fair market value of the property? If you conclude that there is a difference, have you considered whether the lower purchase price is because contamination is known or believed to be present at the property?	Information not provided

Question	Response/ Comment
5. Commonly known or reasonably ascertainable information about the property (40 CFR 312.30). Are you aware of commonly known or reasonably ascertainable information about the property that would help the environmental professional to identify conditions indicative of releases or threatened releases? For example: (a) Do you know the past uses of the property? (b) Do you know of specific chemicals that are present or once were present at the property? (c) Do you know of spills or other chemical releases that have taken place at the property? (d) Do you know of any environmental cleanups that have taken place at the property?	Information not provided
6. The degree of obviousness of the presence or likely presence of contamination at the property, and the ability to detect the contamination by appropriate investigation (40 CFR 312.31). Based on your knowledge and experience related to the property, are there any obvious indicators that point to the presence or likely presence of contamination at the property?	Information not provided

6.3 Previous Reports and Other Provided Documentation

No prior reports or other relevant documentation in association with the subject property was made available to AEI during the course of this assessment.

6.4 Environmental Lien and AUL Search

In accordance with our approved scope of services, an environmental lien search was not performed as part of this assessment.

7.0 SITE RECONNAISSANCE

Site Reconnaissance Date	September 22, 2023
AEI Site Assessor(s)	Adrian Angel
Property Escort(s)/ Relationship(s) to Property	Mr. Sima Talai/Property Owner
Units/Areas Observed	See Tenant Information table in Section 2.1
Area(s) not accessed and reason(s)	None
Other Physical Constraints	• Volume of stored materials Refer to Section 1.5 for discussion of limiting condition(s)
General Observations	The subject property is presently improved with a two-story commercial structure occupied by a nail salon, hair salon, clothing store, thrift shop, window store, and second-story commercial offices. In addition, the subject property is improved with a one-story carport structure along the north property boundary and a rear parking lot. The subject property structure was constructed in 1952, while the carport structure is visible as early as 1946 in aerial photographs.

Reconnaissance Findings Summary

Feature	Observed on Subject Property (see Section 7.1)	Observed on Adjoining Property (see Section 7.2)
Regulated Hazardous Substances/Wastes and/or Petroleum Products in Connection with Property Use (including drums, totes, and intermediate bulk containers)		
Aboveground/Underground Hazardous Substance or Petroleum Product Storage Tanks (ASTs/USTs)		
Hazardous Substance and Petroleum Product Containers Not in Connection with Property Use		
Unidentified Substance Containers		
Electrical or Mechanical Equipment Likely to Contain Fluids	✔	
Interior Stains or Corrosion		
Strong, Pungent, or Noxious Odors		
Pools of Liquid		
Drains, Sumps, and Clarifiers	✔	✔
Pits, Ponds, and Lagoons		
Stained Soil or Pavement	✔	
Stressed Vegetation		
Solid Waste Disposal or Evidence of Fill Materials		
Waste Water Discharges		
Wells		
Septic Systems or Cesspools		
Biomedical Wastes		
Other	✔	

7.1 SUBJECT PROPERTY RECONNAISSANCE FINDINGS

During the site reconnaissance, AEI observed the items listed in the above Reconnaissance Findings Summary table, which are further discussed below.

7.1.1 Electrical or Mechanical Equipment Likely to Contain Fluids

Toxic PCBs were commonly used historically in electrical equipment such as transformers, fluorescent lamp ballasts, and capacitors. According to United States EPA regulation 40 CFR Part 761, there are three categories for classifying such equipment: <50 ppm of PCBs is considered "Non-PCB"; between 50 and 500 ppm is considered "PCB-Contaminated"; and >500 ppm is considered "PCB-Containing." Pursuant to 15 U.S.C. 2605(e)(2)(A), the manufacture, process, or distribution in commerce or use of any polychlorinated biphenyl in any manner other than in a totally enclosed manner was prohibited after January 1, 1977.

Elevators

The subject property building is equipped with a hydraulic elevator. The hydraulic fluid contained within elevator systems can potentially contain toxic PCBs. Based on the construction date of the building (pre-1978), the potential exists that hydraulic fluid within the equipment may have contained PCBs. The equipment for the elevator is located on the second floor. No evidence of stains or leaks was observed at the base of the equipment during the site reconnaissance. The elevator is reportedly maintained by Otis. Based on the good condition and regular maintenance of the elevator, it is not expected to represent a significant environmental concern.

7.1.2 Drains, Sumps, and Clarifiers

Storm drains were observed in the parking area of the subject property. AEI did not observe evidence of hazardous substances or petroleum products in the vicinity of the drains. Based on the use of the drains solely for storm water runoff, the presence of the drains is not expected to represent a significant environmental concern.

7.1.3 Stained Soil and Pavement

Minor amounts of oily surface staining were observed in the parking lot and carport. The staining appears to be from leaking vehicles and is surficial in nature. Based on the small size and the surficial nature of the staining, it is not expected to represent a significant environmental concern.

7.1.4 Other

Building maintenance supplies (paints, lacquers, cleaning detergents, etc.) are stored in the subject property building and carport structure. All chemicals were packaged in consumer quantities. Based on the nature of these materials, the presence of cleaning supplies at the subject property is not expected to represent a significant environmental concern.

7.2 Adjoining Property Reconnaissance Findings

During the site reconnaissance, AEI observed the items listed in the above Reconnaissance Findings Summary table, which are further discussed below.

7.2.1 Drains, Sumps, and Clarifiers

Several storm drains were observed in the parking areas of the adjoining properties and adjoining roadways. AEI did not observe evidence of hazardous substances or petroleum products in the vicinity of the drains. Based on the use of the drains solely for storm water runoff, the presence of the drains is not expected to represent a significant environmental concern.

8.0 NON-ASTM SERVICES

8.1 ASBESTOS-CONTAINING BUILDING MATERIALS

Asbestos is the name for a group of naturally occurring silicate minerals that can be separated into fibers. The fibers are strong, durable, and resistant to heat and fire. They are also long, thin and flexible, so they can even be woven into cloth. Because of these qualities, asbestos has been used in thousands of consumer, industrial, maritime, automotive, scientific and building products. During the 20th century, some 30 million tons of asbestos have been used in industrial sites, homes, schools, shipyards and commercial buildings in the United States. Commercial use of ACM began in the early 1900s and peaked in the period between 1940 and into the 1970s. Common ACMs include pipe-covering, insulating cement, insulating block, refractory and boiler insulation materials, transite board, fireproofing spray, joint compound, vinyl floor tile, ceiling tile, mastics, roofing products, and duct insulation for HVAC applications. Inhalation of asbestos fibers can result in deleterious health effects.

The potential for ACM was evaluated based the United States EPA Guidance Document: Managing Asbestos in Place - A Building Owner's Guide to Operations and Maintenance Programs for Asbestos-Containing Materials (the Green Book). In 1973 the NESHAPS banned the use of most spray-applied surfacing ACM, specifically asbestos containing spray-on fireproofing and insulation. Subsequent revisions to this regulation in 1975 and 1978 effectively eliminated the use of friable pre-molded pipe, boiler, turbine, and duct insulation; and the spray application of friable asbestos-containing materials for all uses in buildings. In 1989 the EPA issued regulations to ban some asbestos-containing products and phase out most others over a multi-year period. The "Ban and Phase-Down" rule was challenged in court and the regulation remanded to the agency. As a result, any asbestos-containing products then "in commerce" would not be banned. Those not in commerce would be banned. Those materials "banned" could not be sold. It did not affect such materials already installed, or in use. Most US firms voluntarily ceased production of asbestos containing building materials not covered by the aforementioned Federal bans by the mid-1980s. In 1994, the OSHA determined that employers and building owners are required to treat installed thermal system installation and sprayed on and troweled-on surfacing materials, as well as vinyl or asphalt flooring material, as ACM in buildings constructed no later than 1980 until tested by laboratory analysis to prove otherwise.

The information below is for general informational purposes only and does not constitute an asbestos survey. In addition, the information is not intended to comply with federal, state or local regulations in regards to ACM.

Due to the age of the subject property building, there is a potential that ACMs are present. A limited list of typical suspect ACMs is included in the following table:

Material Type	Location
Plaster (acoustical and smooth)	Walls and ceilings
Ceiling tile	Ceiling systems
Thermal systems insulations, packings, and gaskets	Heating systems, cooling systems, domestic and heating and cooling piping, ductwork, and other equipment
Floor tile and associate mastics, flooring felts, and papers (under hardwood/other)	Floors
Vinyl sheet flooring and adhesives	Floors
Cove base and associated mastics	Walls
Ceramic tile adhesives and grouts	Walls, floors, and ceilings
All adhesives	Mirrors, wall coverings, construction, etc.

Grout and caulking	Windows and doors
Gypsum board, tape, and joint compound	Wall and ceiling systems
Insulation materials	Walls, ceilings, and attic spaces
Roofing materials (felts, rolled, shingle, flashings, adhesives, tar, and insulations)	Roof and parapet wall systems
Brick and block, mortars	Walls

The observed suspect ACMs at the subject property were in good condition at the time of the site reconnaissance and are not expected to pose a health and safety concern to the occupants of the subject property at this time. Based on the potential presence of ACMs, AEI recommends the implementation of an O&M Plan which stipulates that the repair and maintenance of damaged materials should be performed to protect the health and safety of the building occupants. In the event that building renovation or demolition activities are planned, a thorough asbestos survey to identify asbestos-containing building materials is required in accordance with the EPA NESHAP 40 CFR Part 61 prior to demolition or renovation activities that may disturb suspect ACMs.

8.2 Lead-Based Paint

Lead-based paint (LBP) is defined as any paint, varnish, stain, or other applied coating that has ≥1 mg/cm² (5,000 µg/g or 5,000 ppm) or more of lead by federal guidelines; state and local definitions may differ from the federal definitions in amounts ranging from 0.5 mg/cm² to 2.0 mg/cm². Section 1017 of the Housing and Urban Development (HUD) Guidelines, Residential Lead-Based Paint Hazard Reduction Act of 1992, otherwise known as "Title X," defines a LBP hazard as "any condition that causes exposure to lead that would result in adverse human health effects" resulting from lead-contaminated dust, bare, lead-contaminated soil, and/or lead-contaminated paint that is deteriorated or present on accessible, friction, or impact surfaces. Therefore, under Title X, intact LBP on most walls and ceilings would not be considered a "hazard," although the paint should be maintained and its condition monitored to ensure that it does not deteriorate and become a hazard. Additionally, Section 1018 of this law directed HUD and EPA to require the disclosure of known information on LBP and LBP hazards before the sale or lease of most housing built before 1978. Most private housing, public housing, or federally owned or subsidized housing is affected by this rule.

Under OSHA, lead-containing paint (LCP) is defined as any paint with any detectable amount of lead present in it. Therefore, all LBP is considered LCP. Conversely, LCP may not meet the criteria to be considered LBP in accordance with HUD guidelines or some states' definition of LBP.

It is important to note that LCP may create a lead hazard when being removed. The condition of these materials must be monitored when they are being disturbed. In the event LCP is subject to abrading, sanding, torching, and/or cutting during demolition or renovation activities, there may be regulatory issues that must be addressed.

The information below is for general informational purposes only and does not constitute a lead hazard evaluation. In addition, the information is not intended to comply with federal, state, or local regulations in regards to LBP.

In buildings constructed after 1978, it is unlikely that LBP is present; however, some paints utilized after 1978 will be LCP under OSHA. Structures built prior to 1978 and especially prior to the 1960s should be expected to contain LBP.

Due to the age of the subject property building, there is a potential that LBP is present. All observed painted surfaces were in good condition and are not expected to pose a health and safety concern to the occupants of the subject property at this time. Local regulations may apply to LBP in association with building demolition/renovations and worker/occupant protection. Actual material samples would need to be collected or an XRF survey performed in order to determine if LBP is present. It should be noted that construction activities that disturb materials or paints containing any amount of lead may be subject to certain requirements of the OSHA lead standard contained in 29 CFR 1910.1025 and 1926.62.

8.3 Naturally-Occurring Radon

Radon is a naturally-occurring, odorless, and invisible radioactive gas. According to the United States EPA, radon is the second leading cause of lung cancer. Natural radon levels vary and are closely related to geologic formations, soils, and foundation construction. Radon may enter buildings through basement sumps or other openings such as cracks and other holes in foundations.

US EPA Map

In 1993 the United States EPA prepared a map to assist National, State, and local organizations to target their resources and to implement radon-resistant building codes. The map identifies counties of the US with the greatest potential for elevated indoor radon levels based on indoor radon measurement data, geology, soil parameters, and foundation types. The map divides the country into three radon zones based on potential radon accumulation, but is not to be considered predictive of radon accumulation.

The 1993 EPA map identifies the following three radon zones:

- Zone 1 - Highest potential for radon accumulation; average indoor radon levels may be greater than 4 pCi/L
- Zone 2 - Moderate potential for radon accumulation; average indoor radon levels may be between 2 and 4 pCi/L
- Zone 3 - Low potential for radon accumulation; average indoor radon levels may be less than 2 pCi/L

It is important to note that elevated levels of radon can be found in all three zones, and the EPA and other agencies recommend site-specific testing to determine radon levels at a specific property. Therefore, while the map does give an indication of the propensity of radon gas accumulation in structures in a county, elevated radon levels may be found in all three radon zones.

It should also be noted that EPA's 1993 Map of Radon Zones, while useful, was based on limited data collected prior to 1993 and therefore may be supplemented with available state-developed or other data to further understand the radon potential for a specific area.

According to the US EPA, the radon zone level for the County is Zone 2, which has a moderate potential for radon accumulation.

Radon sampling would be necessary to determine site-specific radon conditions. Radon sampling was not requested as part of this assessment.

8.4 Suspect Mold or Microbial Growth Conditions

Molds are simple microscopic organisms which can often be seen in the form of discoloration, frequently green, gray, white, brown, or black. When excessive moisture or water accumulates indoors, mold growth may occur, particularly if the moisture problem remains undiscovered or unaddressed. As such, interior areas of buildings characterized by poor ventilation and high humidity are the most common locations of mold growth. Building materials, including drywall, wallpaper, baseboards, wood framing, insulation, and carpeting, often play host to such growth. Mold spores primarily cause health problems through the inhalation of spores or the toxins they emit when they are present in large numbers. This can occur when there is active mold growth within places where people live or work.

Mold, if present, may or may not visually manifest itself. Neither the individual completing this inspection, nor AEI has any liability for the identification of mold-related concerns except as defined in applicable industry standards. In short, this Phase I ESA should not be construed as a mold survey or inspection.

This activity was not designed to discover all areas which may be affected by mold growth on the subject property. Rather, it is intended to give the client an indication if significant (based on observed areas) mold growth is present at the subject property. Potential areas of mold growth, such as in pipe chases, HVAC systems, and behind enclosed walls and ceilings, were not observed as part of this limited assessment.

AEI observed interior areas of the subject property building to identify the potential presence of mold. AEI did not note obvious visual or olfactory indications of the presence of mold, nor did AEI observe obvious indications of significant water damage. As such, no bulk sampling of suspect surfaces was conducted as part of this assessment and no additional action with respect to suspect mold appears to be warranted at this time.

9.0 SIGNATURE OF ENVIRONMENTAL PROFESSIONALS

We declare that, to the best of our professional knowledge and belief, we meet the definition of Environmental Professional as defined in § 312.10 of 40 CFR Part 312.

We have the specific qualifications based on education, training, and experience to assess a property of the nature, history and setting of the subject property. We have developed and performed the all appropriate inquiries in conformance with the standards and practices set forth in 40 CFR Part 312.

Prepared By:

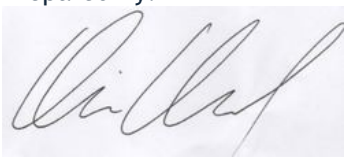

Adrian Angel
Associate Consultant

Reviewed By:

Kerran Pender
Senior Author

10.0 REFERENCES

Item	Date(s)	Source
Soils Information	Accessed September 2023	USDA Web Soil Survey http://websoilsurvey.nrcs.usda.gov/app/WebSoilSurvey.aspx
Topographic Map	1996	USGS, Oakland West
Depth to Groundwater Information	Accessed September 2023	Geotracker
Aerial Photographs	1939-2020, non-inclusive	EDR
Sanborn Map Report/Search	1890-1980, non-inclusive	EDR
City Directories	1920-2020, non-inclusive	EDR
Historical Topographic Maps	1895-2018, non-inclusive	EDR
Environmental Health Department	September 13, 2023	Alameda County Department of Environmental Health
State Environmental Agency	September 24, 2023	California Environmental Protection Agency
Fire Department	September 13, 2023	City of Berkeley Toxics Management Division/Berkeley Fire Department
Building Department	September 13, 2023	Berkeley Building and Safety Department
Planning Department	September 13, 2023	Berkeley Planning and Development
Assessor's Information and Parcel Map	September 24, 2023	Alameda County
Other Agencies Searched	September 13, 2023 (BAAQMD) September 24, 2023 (others)	SWRCB GeoTracker, DTSC HWTS, DTSC EnviroStor, and BAAQMD
Oil and Gas Wells	September 24, 2023	California Geologic Energy Management Division
Oil and Gas Pipelines	September 24, 2023	NPMS Public Map Viewer https://www.npms.phmsa.dot.gov/PublicViewer/composite.jsf
Regulatory Database Report	September 14, 2023	EDR
Interview with Owner	September 22, 2023	Talai Mohammad E & Kokab S Trs & Kashani Mans Etal
Interview with Key Site Manager	September 22, 2023	Ms. Sima Talai
Radon Zone Information	1993	US EPA Map of Radon Zones https://www.epa.gov/radon

APPENDIX A

FIGURES

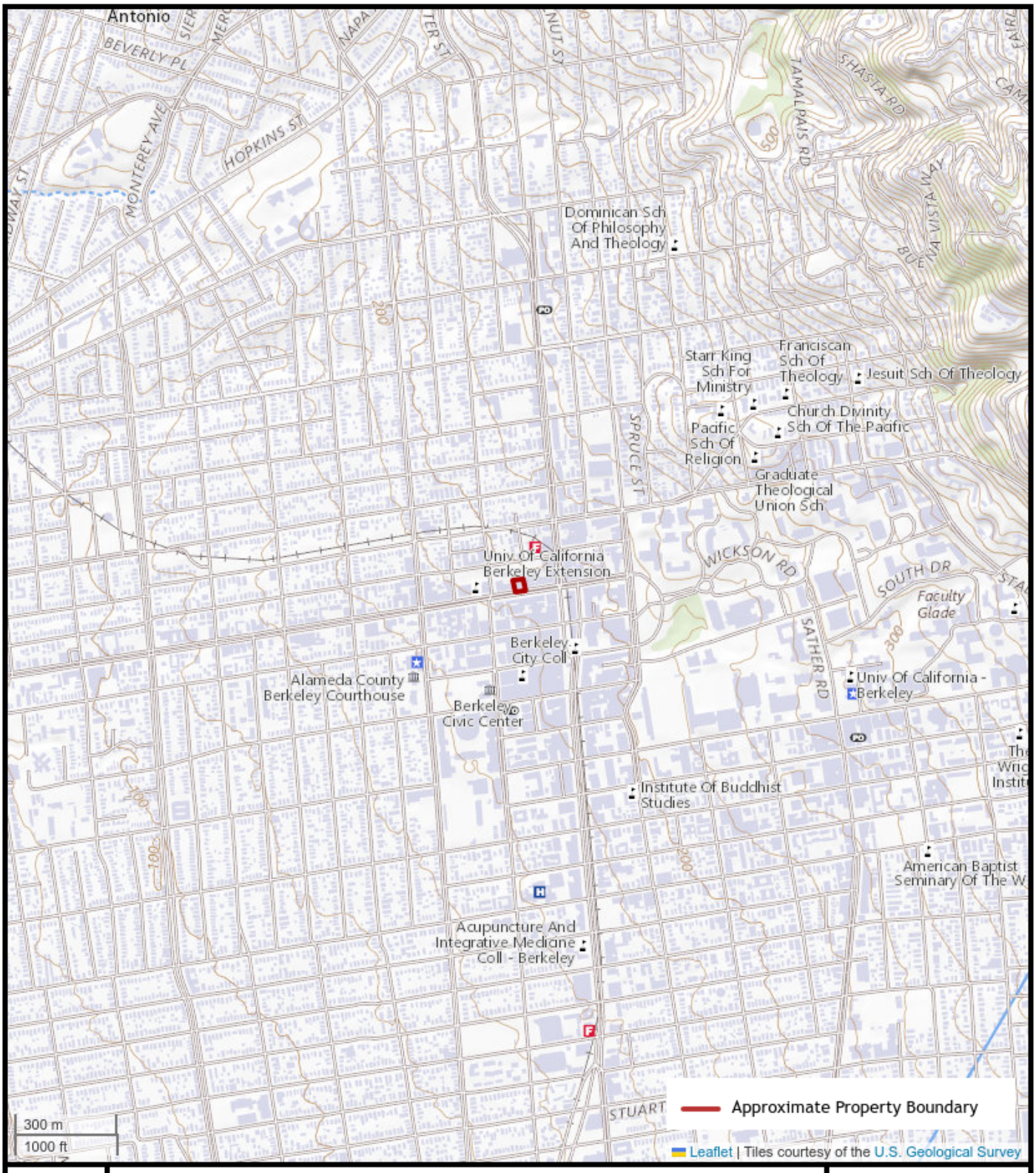

N

FIGURE 1: TOPOGRAPHIC MAP

2029-2039 University Avenue, Berkeley, California 94704
AEI Project Number: 483661

AEI

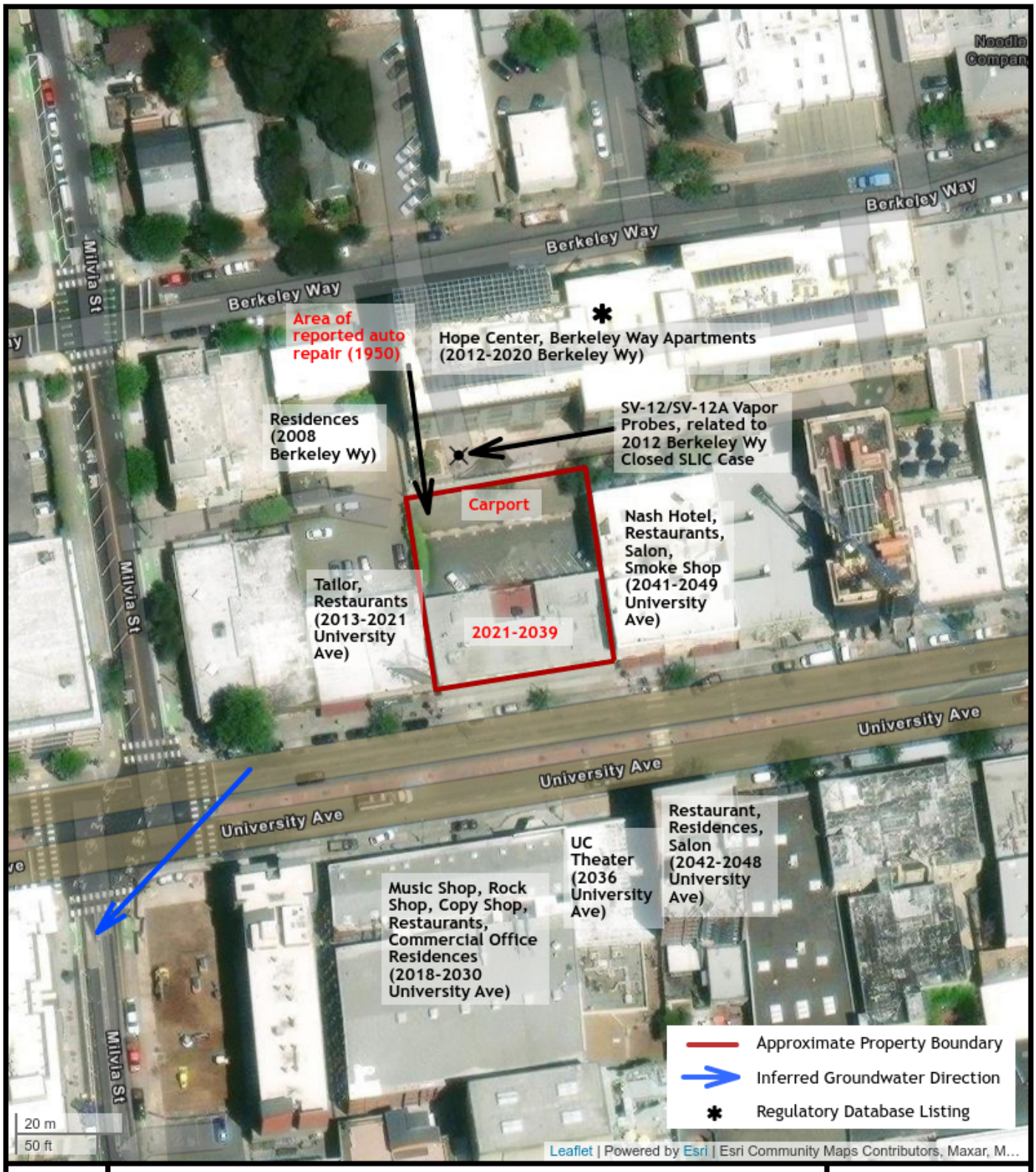

N

FIGURE 2: SITE MAP

2029-2039 University Avenue, Berkeley, California 94704
AEI Project Number: 483661

AEI

APPENDIX B

PROPERTY PHOTOGRAPHS

1. View of south side of subject property building from University Avenue, facing north

2. View of south side of subject property building from University Avenue, facing northwest

3. View of driveway entrance to rear parking lot, facing north

4. View of north side of subject property building from rear parking lot, facing southeast

5. View of north side of subject property building from rear parking lot, facing southwest

6. View along south property boundary from University Avenue sidewalk, facing east

7. View of entrance to 2031 University Avenue, JV Nails

8. View of front counter, 2031 University Avenue, JV Nails



9. View of salon area, 2031 University Avenue, JV Nails

10. View of salon area, 2031 University Avenue, JV Nails

11. View of salon area, 2031 University Avenue, JV Nails

12. View of salon area ceiling, 2031 University Avenue, JV Nails

13. View of rear salon area, 2031 University Avenue, JV Nails

14. View of laundry equipment, rear salon area, 2031 University Avenue, JV Nails

15. View of electric water heater, rear salon area, 2031 University Avenue, JV Nails

16. View of building maintenance supplies, rear salon area, 2031 University Avenue, JV Nails

17. View of restroom, rear salon area, 2031 University Avenue, JV Nails

18. View of entrance to 2033 University Avenue, Honey TV

19. View of retail area, 2033 University Avenue, Honey TV

20. View of retail area, 2033 University Avenue, Honey TV



21. View of retail area ceiling, 2033 University Avenue, Honey TV

22. View of rear area, 2033 University Avenue, Honey TV

23. View of rear area, 2033 University Avenue, Honey TV

24. View of rear area inventory, 2033 University Avenue, Honey TV

25. View of laundry equipment and sink, rear area, 2033 University Avenue, Honey TV

26. View of restroom, rear area, 2033 University Avenue, Honey TV

27. View of entrance to 2035 University Avenue, Lhasa Hair Salon

28. View of salon area, 2035 University Avenue, Lhasa Hair Salon

29. View of salon area, 2035 University Avenue, Lhasa Hair Salon

30. View of salon area, 2035 University Avenue, Lhasa Hair Salon

31. View of salon area ceiling, 2035 University Avenue, Lhasa Hair Salon

32. View of salon area flooring, 2035 University Avenue, Lhasa Hair Salon

33. View of rear salon corridor, 2035 University Avenue, Lhasa Hair Salon

34. View of rear salon room, 2035 University Avenue, Lhasa Hair Salon

35. View of rear storage room, 2035 University Avenue, Lhasa Hair Salon

36. View of restroom, 2035 University Avenue, Lhasa Hair Salon

37. View of entrance to 2037 University Avenue, Vintage Thrift Dope Stuff

38. View of retail area, 2037 University Avenue, Vintage Thrift Dope Stuff

39. View of retail area, 2037 University Avenue, Vintage Thrift Dope Stuff

40. View of rear retail area, 2037 University Avenue, Vintage Thrift Dope Stuff

41. View of rear retail area, 2037 University Avenue, Vintage Thrift Dope Stuff

42. View of retail area ceiling, 2037 University Avenue, Vintage Thrift Dope Stuff

43. View of retail area floor tiles, 2037 University Avenue, Vintage Thrift Dope Stuff

44. View of entrance to 2039 University Avenue, Berkeley Shade Company

45. View of retail area, 2039 University Avenue, Berkeley Shade Company

46. View of retail area, 2039 University Avenue, Berkeley Shade Company

47. View behind front counter, 2039 University Avenue, Berkeley Shade Company

48. View of retail area ceiling, 2039 University Avenue, Berkeley Shade Company

49. View of rear office, 2039 University Avenue, Berkeley Shade Company

50. View of work bench, 2039 University Avenue, Berkeley Shade Company

51. View of restroom and building maintenance supplies, 2039 University Avenue, Berkeley Shade Company

52. View of entrance to upstairs commercial offices, 2029 University Avenue

53. View of alternative entrance to upstairs commercial offices, 2029 University Avenue

54. View of upstairs commercial office common area, 2029 University Avenue



55. View of upstairs commercial office staircase, 2029 University Avenue

56. View of on-site hydraulic elevator, 2029 University Avenue

57. View of on-site hydraulic elevator power unit, 2029 University Avenue

58. View of on-site hydraulic elevator power unit, 2029 University Avenue

59. View of hydraulic oil container, elevator equipment room, 2029 University Avenue



60. View of commercial offices, 2029 University Avenue

61. View of commercial offices, 2029 University Avenue

62. View of commercial offices, 2029 University Avenue

63. View of break room in commercial offices, 2029 University Avenue

64. View of conference room in commercial offices, 2029 University Avenue

65. View of ceiling and HVAC vent, commercial offices, 2029 University Avenue

66. View of telecommunications room in commercial offices, 2029 University Avenue

67. View of exterior patio area, 2029 University Avenue

68. View from rear parking lot, facing east

69. View from rear parking lot, facing west

70. View of storm drain within rear parking lot

71. View of south side of carport structure along north property boundary, facing west

72. View of south side of carport structure along north property boundary, facing northeast

73. View of paints and storage, west portion of structure along north property boundary

74. View of paints, propane, and other storage, west portion of structure along north property boundary

75. View of paint cans, west portion of structure along north property boundary

76. View of storage, west portion of structure along north property boundary

77. View of central portion of structure along north property boundary

78. View of central and east portions of structure along north property boundary

79. View of adjoining property to north (2012-2020 Berkeley Way)

80. View of adjoining property to east

81. View of adjoining property to west

82. View of adjacent UC Theater to south across University Avenue

83. View of adjacent properties to south across University Avenue

84. View of adjacent properties to south across University Avenue

85. View of adjacent properties to south across University Avenue

APPENDIX C

REGULATORY DATABASE

483661
2029-2039 University Avenue
Berkeley, CA 94704

Inquiry Number: 7444008.2s
September 14, 2023

The EDR Radius Map™ Report with GeoCheck®

6 Armstrong Road, 4th floor
Shelton, CT 06484
Toll Free: 800.352.0050
www.edrnet.com

TABLE OF CONTENTS

SECTION	PAGE
Executive Summary	ES1
Overview Map	2
Detail Map	3
Map Findings Summary	4
Map Findings	9
Orphan Summary	1643
Government Records Searched/Data Currency Tracking	GR-1

GEOCHECK ADDENDUM

Physical Setting Source Addendum	A-1
Physical Setting Source Summary	A-2
Physical Setting SSURGO Soil Map	A-6
Physical Setting Source Map	A-10
Physical Setting Source Map Findings	A-12
Physical Setting Source Records Searched	PSGR-1

Thank you for your business.
Please contact EDR at 1-800-352-0050
with any questions or comments.

Disclaimer - Copyright and Trademark Notice

This Report contains certain information obtained from a variety of public and other sources reasonably available to Environmental Data Resources, LLC. It cannot be concluded from this Report that coverage information for the target and surrounding properties does not exist from other sources. This Report is provided on an "AS IS", "AS AVAILABLE" basis. **NO WARRANTY EXPRESS OR IMPLIED IS MADE WHATSOEVER IN CONNECTION WITH THIS REPORT. ENVIRONMENTAL DATA RESOURCES, LLC AND ITS SUBSIDIARIES, AFFILIATES AND THIRD PARTY SUPPLIERS DISCLAIM ALL WARRANTIES, OF ANY KIND OR NATURE, EXPRESS OR IMPLIED, ARISING OUT OF OR RELATED TO THIS REPORT OR ANY OF THE DATA AND INFORMATION PROVIDED IN THIS REPORT, INCLUDING WITHOUT LIMITATION, ANY WARRANTIES REGARDING ACCURACY, QUALITY, CORRECTNESS, COMPLETENESS, COMPREHENSIVENESS, SUITABILITY, MERCHANTABILITY, FITNESS FOR A PARTICULAR PURPOSE, TITLE, NON-INFRINGEMENT, MISAPPROPRIATION, OR OTHERWISE. ALL RISK IS ASSUMED BY THE USER. IN NO EVENT SHALL ENVIRONMENTAL DATA RESOURCES, LLC OR ITS SUBSIDIARIES, AFFILIATES OR THIRD PARTY SUPPLIERS BE LIABLE TO ANYONE FOR ANY DIRECT, INCIDENTAL, INDIRECT, SPECIAL, CONSEQUENTIAL OR OTHER DAMAGES OF ANY TYPE OR KIND (INCLUDING BUT NOT LIMITED TO LOSS OF PROFITS, LOSS OF USE, OR LOSS OF DATA) INFORMATION PROVIDED IN THIS REPORT.** Any analyses, estimates, ratings, environmental risk levels, or risk codes provided in this Report are provided for illustrative purposes only, and are not intended to provide, nor should they be interpreted as providing any facts regarding, or prediction or forecast of, any environmental risk for any property. Only an assessment performed by a qualified environmental professional can provide findings, opinions or conclusions regarding the environmental risk or conditions in, on or at any property.

Copyright 2023 by Environmental Data Resources, LLC. All rights reserved. Reproduction in any media or format, in whole or in part, of any report or map of Environmental Data Resources, LLC, or its affiliates, is prohibited without prior written permission.

EDR and its logos (including Sanborn and Sanborn Map) are trademarks of Environmental Data Resources, LLC or its affiliates. All other trademarks used herein are the property of their respective owners.

EXECUTIVE SUMMARY

A search of available environmental records was conducted by Environmental Data Resources, Inc (EDR). The report was designed to assist parties seeking to meet the search requirements of EPA's Standards and Practices for All Appropriate Inquiries (40 CFR Part 312), the ASTM Standard Practice for Environmental Site Assessments (E1527 - 21), the ASTM Standard Practice for Environmental Site Assessments for Forestland or Rural Property (E2247 - 16), the ASTM Standard Practice for Limited Environmental Due Diligence: Transaction Screen Process (E1528 - 22) or custom requirements developed for the evaluation of environmental risk associated with a parcel of real estate.

TARGET PROPERTY INFORMATION

ADDRESS

2029-2039 UNIVERSITY AVENUE
BERKELEY, CA 94704

COORDINATES

Latitude (North):	37.8722700 - 37ˆ 52' 20.17''
Longitude (West):	122.2698520 - 122ˆ 16' 11.46''
Universal Tranverse Mercator:	Zone 10
UTM X (Meters):	564218.1
UTM Y (Meters):	4191689.0
Elevation:	189 ft. above sea level

USGS TOPOGRAPHIC MAP ASSOCIATED WITH TARGET PROPERTY

Target Property Map:	5641112 OAKLAND WEST, CA
Version Date:	2012
Northeast Map:	5640608 BRIONES VALLEY, CA
Version Date:	2012
Southeast Map:	5641110 OAKLAND EAST, CA
Version Date:	2012
Northwest Map:	5640624 RICHMOND, CA
Version Date:	2012

AERIAL PHOTOGRAPHY IN THIS REPORT

Photo Year:	060
Source:	USDA

MAPPED SITES SUMMARY

Target Property Address:
2029-2039 UNIVERSITY AVENUE
BERKELEY, CA 94704

Click on Map ID to see full detail.

MAP ID	SITE NAME	ADDRESS	DATABASE ACRONYMS	RELATIVE ELEVATION	DIST (ft. & mi. DIRECTION
A1	KTK PROPERTY	2029 UNIVERSITY AVE	HAZNET, HWTS		TP
A2	BRIDGE HOUSING CORPO	2012 BERKELEY WAY	CPS-SLIC, HAZNET, HWTS	Higher	84, 0.016, NNW
A3	BRIDGE HOUSING CORPO	2012 BERKELEY WAY	RCRA NonGen / NLR	Higher	84, 0.016, NNW
A4	2012 BERKELEY WAY	2012 BERKELEY WAY	RCRA-LQG	Higher	84, 0.016, NNW
A5	CARLSON C E	2059 UNIVERSITY AV	EDR Hist Cleaner	Higher	98, 0.019, ESE
A6	GIN H T	2061 UNIVERSITY AV	EDR Hist Cleaner	Higher	110, 0.021, ESE
B7	BERKELEY AUTO ELECTR	2036 BERKELEY WY	EDR Hist Auto	Higher	179, 0.034, NNE
B8	YVONNE TOM	2017 BERKELEY WAY	RCRA NonGen / NLR	Higher	199, 0.038, Nor
B9	FIRE STATION 2	2029 BERKELEY WAY	HIST UST	Higher	220, 0.042, NNE
B10	CITY OF BERKELEY FIR	2029 BERKELEY WAY	SWEEPS UST, CA FID UST, EMI, CERS	Higher	220, 0.042, NNE
C11	NIELSEN H A	2000 UNIVERSITY AV	EDR Hist Auto	Lower	244, 0.046, WS
C12	PRICE J T	2015 MILVIA ST	EDR Hist Auto	Lower	265, 0.050, SW
C13	BERTIN S CLEANERS &	2020 MILVIA ST	EDR Hist Cleaner	Lower	277, 0.052, SW
B14	MISSING LINK BICYCLE	1988 SHATTUCK AVE	RCRA NonGen / NLR	Higher	312, 0.059, ENE
C15	UC BERKELEY CORP YAR	2000 MILVIA ST	LUST, Cortese, HIST CORTESE, CERS	Lower	320, 0.061, SW
D16	BERKELEY REPERTORY T	2025 ADDISON STREET	RCRA NonGen / NLR	Lower	347, 0.066, SSE
C17	BERKELEY PRINTING LL		PFAS ECHO	Lower	348, 0.066, WS
D18	2009 TO 2015 ADDISON	2009 ADDISON STREET	CPS-SLIC, CERS	Lower	349, 0.066, Sou
D19		2009-2015 ADDISON ST	Notify 65	Lower	349, 0.066, Sou
D20	BERKELEY GLASS	2011 ADDISON ST	LUST, Cortese, HIST CORTESE, CERS	Lower	362, 0.069, Sou
C21	FIRESTONE #3656	1974 UNIVERSITY AVE	SWEEPS UST, CA FID UST	Lower	363, 0.069, SW
C22	FIRESTONE COMPLETE A	1974 UNIVERSITY AVE	RCRA NonGen / NLR	Lower	363, 0.069, SW
C23	STONEFIRE APARTMENTS	1974 UNIVERSITY AVE	HIST UST, EMI	Lower	363, 0.069, SW
C24	FIRESTONE	1974 UNIVERSITY AVE	LUST, Cortese, HIST CORTESE, CERS	Lower	363, 0.069, SW
E25	LANDOWITZ JOS	1976 SHATTUCK AVE	EDR Hist Cleaner	Higher	373, 0.071, ENE
E26	CAMPUS CLEANERS & DY	1961 SHATTUCK AVE	EDR Hist Cleaner	Higher	378, 0.072, ENE
D27	NIPPON LAUNDRY	2034 ADDISON AVE	EDR Hist Cleaner	Lower	399, 0.076, Sou
D28	NIPPON LAUNDRY	2034 ADDISON CT	EDR Hist Cleaner	Lower	399, 0.076, Sou
E29	1951 SHATTUCK LLC	1951 SHATTUCK AVE	RCRA NonGen / NLR	Higher	403, 0.076, ENE
E30	THE MISSING LINK BIC	1961 SHATTUCK AVE	RCRA NonGen / NLR	Higher	414, 0.078, ENE
F31	BLAINE HONDA DDS/ROG	2020 HEARST AVE	RCRA NonGen / NLR	Higher	419, 0.079, Nor
G32	GEE WORT	2008 ADDISON CT	EDR Hist Cleaner	Lower	447, 0.085, SSV
H33	MB APARTMENTS	1945 BERKELEY WAY	RCRA NonGen / NLR	Lower	455, 0.086, WN
C34	BOSWORTH R W	1960 UNIVERSITY AV	EDR Hist Cleaner	Lower	456, 0.086, WS
C35	GET JAN	1954 UNIVERSITY AV	EDR Hist Cleaner	Lower	456, 0.086, WS
E36	FREED ROY	1926 SHATTUCK AVE	EDR Hist Auto	Higher	462, 0.087, NE
E37	BOSWORTH R W	1922 SHATTUCK AVE	EDR Hist Cleaner	Higher	473, 0.090, NE
D38	FREIGHT & SALVAGE	2020 ADDISON STREET	RCRA-VSQG	Lower	475, 0.090, Sou
D39	AUTOMOTIVE UNLIMITED	2020 ADDISON ST	RCRA-SQG, LUST, FINDS, ECHO, Cortese, HIST...	Lower	475, 0.090, Sou

MAPPED SITES SUMMARY

Target Property Address:
2029-2039 UNIVERSITY AVENUE
BERKELEY, CA 94704

Click on Map ID to see full detail.

MAP ID	SITE NAME	ADDRESS	DATABASE ACRONYMS	RELATIVE ELEVATION	DIST (ft. & mi. DIRECTION
D40	STADIUM BODY SHOP	2026 ADDISON ST	RCRA-SQG, FINDS, ECHO, EMI, HAZNET, HWTS	Lower	476, 0.090, SSE
D41	ADDISON STREET PROPE	2040 ADDISON ST	LUST, Cortese, HIST CORTESE, CERS	Lower	483, 0.091, SSE
I42	HAWKER ALBT	1905 SHATTUCK AVE	EDR Hist Auto	Higher	499, 0.095, NE
F43	ETHAN CHENG	2042 HEARST AVE	RCRA NonGen / NLR	Higher	503, 0.095, NNE
I44	GORDON JACK	1901 SHATTUCK AVE	EDR Hist Auto	Higher	515, 0.098, NE
J45	SMART CLEANERS	1960 UNIVERSITY	EDR Hist Cleaner	Lower	523, 0.099, WS
I46	GEE HENRY	1900 SHATTUCK AVE	EDR Hist Cleaner	Higher	548, 0.104, NE
G47	HAMSEM TUNE UP	1933 ADDISON ST	RCRA-SQG, FINDS, ECHO	Lower	581, 0.110, SW
K48	K2 GAS & FOOD MART I	61 SHATTUCK SQ	EDR Hist Auto	Higher	592, 0.112, ESE
L49	WESTERN DENTAL SERVI	2115 SHATTUCK AVE	CERS HAZ WASTE, CHMIRS, CERS	Higher	601, 0.114, SE
I50	OSCARS CAFE	1890 SHATTUCK AVE	LUST, Cortese, CERS	Higher	607, 0.115, NNE
J51	GERMANY BEST INC	1931 ADDISON ST	LUST, Cortese, HIST CORTESE, CERS	Lower	611, 0.116, SW
E52	UNIVERSITY OF CALIFO	2120 BERKELEY WAY	RCRA-SQG	Higher	622, 0.118, ENE
M53	MCRF ACHESON LLP	2123 UNIVERSITY AVE.	RCRA-SQG	Higher	635, 0.120, Eas
M54	ACHESON COMMONS	2123 UNIVERSITY AVE.	RCRA-SQG	Higher	635, 0.120, Eas
M55	MILL CREEK RESIDENTI	2123 UNIVERSITY AVEN	RCRA NonGen / NLR	Higher	635, 0.120, Eas
H56	ONESTOP	1918 BONITA AVE	EDR Hist Auto	Lower	639, 0.121, WN
H57	MIKE APTE	1918 BONITA AVE.	RCRA NonGen / NLR	Lower	639, 0.121, WN
G58	SOUSA A A	2125 MILVIA ST	EDR Hist Auto	Lower	642, 0.122, SSV
K59	WESTERN DENTAL SERVI	115 BERKELEY SQ	RCRA NonGen / NLR	Higher	645, 0.122, SE
J60	2009- 2015 ADDISON S		Notify 65	Lower	648, 0.123, SW
J61	FORMER AUTOMOTIVE RE	1929 UNIVERSITY AVE	CPS-SLIC, HAZNET, CERS, HWTS	Lower	648, 0.123, WS
L62	BERKELEY DOWNTOWN HO	2129 SHATTUCK AVE	RCRA NonGen / NLR	Lower	658, 0.125, SE
L63	BERKELEY DOWNTOWN HO	2129 SHATTUCK AVE	RCRA NonGen / NLR	Lower	658, 0.125, SE
L64	BERKELEY DOWNTOWN HO	2129 SHATTUCK AVENUE	RCRA NonGen / NLR	Lower	658, 0.125, SE
L65	BERKELEY DOWNTOWN HO	2129 SHATTUCK AVE	RCRA NonGen / NLR	Lower	658, 0.125, SE
M66	MCREF ACHESON LLC	2131 UNIVERSITY AVE	RCRA NonGen / NLR	Higher	673, 0.127, Eas
M67	MCREF ACHESON LLC	2131 UNIVERSITY AVE.	RCRA NonGen / NLR	Higher	673, 0.127, Eas
M68	MODERA ACHESON COMMO	2131 UNIVERSITY AVEN	RCRA NonGen / NLR	Higher	673, 0.127, Eas
M69	HANS THIERING MASONR	2131 UNIVERSITY AVE	RCRA NonGen / NLR	Higher	673, 0.127, Eas
N70	USDA FS PSW EXPT STA	1960 ADDISON ST	RCRA NonGen / NLR, FINDS, ECHO	Lower	699, 0.132, SW
N71	STEAD BUILDING	1960 ADDISON ST	LUST, Cortese, HIST CORTESE, CERS	Lower	699, 0.132, SW
L72	BOLLIBOKKA SHATTUCK	2140 SHATTUCK AVE ST	RCRA NonGen / NLR	Lower	707, 0.134, SSE
L73	BOLLIBOKKA SHATTUCK,	2140 SHATTUCK AVE	RCRA NonGen / NLR	Lower	707, 0.134, SSE
L74	BOLLIBOKKA SHATTUCK,	2140 SHATTUCK AVE	RCRA NonGen / NLR	Lower	707, 0.134, SSE
L75	SIMARJIT SINGH, DDS.	2140 SHATTUCK AVE ST	CERS HAZ WASTE	Lower	707, 0.134, SSE
G76	PERALTA COMMUNITY CO	2118 MILVIA STREET	RCRA NonGen / NLR	Lower	719, 0.136, SSV
L77	2144 SHATTUCK	2144 SHATTUCK AVE.	RCRA-LQG	Lower	729, 0.138, SSE
M78	ONE MEDICAL GROUP IN	2145 UNIVERSITY AVE	RCRA NonGen / NLR	Higher	735, 0.139, Eas

MAPPED SITES SUMMARY

Target Property Address:
2029-2039 UNIVERSITY AVENUE
BERKELEY, CA 94704

Click on Map ID to see full detail.

MAP ID	SITE NAME	ADDRESS	DATABASE ACRONYMS	RELATIVE ELEVATION	DIST (ft. & mi. DIRECTION
M79	1X BERKELEY ACE HARD	2145 UNIVERSITY AVE	CERS HAZ WASTE, HAZNET, HWTS	Higher	735, 0.139, Eas
M80	HANS THIERING MASONR	1900 WALNUT ST.	RCRA NonGen / NLR	Higher	738, 0.140, ENE
I81	EZ SERVE	1849 SHATTUCK AVE	LUST, SWEEPS UST, HIST UST, CA FID UST, Cortese,...	Higher	748, 0.142, NNE
I82	FILL-EM'-FAST #058-0	1849 SHATTUCK AVE	HIST UST	Higher	748, 0.142, NNE
83	SYLVIA SPENGLER	2004 DELAWARE ST	RCRA NonGen / NLR	Higher	751, 0.142, NNW
J84	THE GREENLINING INST	1918 UNIVERSITY AVEN	RCRA NonGen / NLR	Lower	755, 0.143, WS
N85	DON REINHARDS INC	1917 ADDISON ST	LUST, SWEEPS UST, HIST UST, CA FID UST, HIST...	Lower	764, 0.145, SW
N86	DON & REINHARDS INC	1917 ADDISON ST	HIST UST	Lower	764, 0.145, SW
O87	AMISTAD HOUSE	2050 DELAWARE STREET	RCRA NonGen / NLR	Higher	778, 0.147, Nor
P88	BERKELEY CITY COLLEG	2050 CENTER ST	CERS HAZ WASTE, HAZNET, CERS, HWTS	Lower	782, 0.148, Sou
P89	BERKELEY CITY COLLEG	2050 CENTER ST	CERS TANKS	Lower	782, 0.148, Sou
P90	BERKELEY CITY COLLEG	2050 CENTER ST	RCRA NonGen / NLR	Lower	782, 0.148, Sou
N91	CITY OF BERKELEY PUB	1947 CENTER ST	RCRA NonGen / NLR	Lower	785, 0.149, SSW
P92	FIRST SHATTUCK, LLC	2150 SHATTUCK AVENUE	RCRA NonGen / NLR	Lower	825, 0.156, SSE
P93	FIRST SHATTUCK LLC	2150 SHATTUCK AVE	RCRA NonGen / NLR	Lower	825, 0.156, SSE
P94	FIRST SHATTUCK, LLC	2150 SHATTUCK AVENUE	RCRA NonGen / NLR	Lower	825, 0.156, SSE
P95	FIRST SHATTUCK LLC	2150 SHATTUCK AVE	RCRA NonGen / NLR	Lower	825, 0.156, SSE
Q96	FLAMINGO CLEANERS	1935 MARTIN LUTHER K	CERS HAZ WASTE, CERS	Lower	826, 0.156, Wes
Q97	FLAMINGO CLEANERS	1935 MARTIN LUTHER K	RCRA-SQG, EMI, HAZNET, HWTS	Lower	826, 0.156, Wes
Q98	FLAMINGO CLEANERS	1935 MARTIN LUTHER K	DRYCLEANERS, HWTS	Lower	826, 0.156, Wes
Q99	FLAMINGO CLEANERS	1935 MARTIN LUTHER K	RCRA NonGen / NLR	Lower	826, 0.156, Wes
O100	SHELDON, CARY	2023 DELAWARE STREET	RCRA NonGen / NLR	Higher	862, 0.163, Nor
R101	CITY OF BERKELEY	1901 HEARST AVE	RCRA NonGen / NLR	Lower	866, 0.164, WN
S102	CLDF HILLSIDE VILLAG	1801 SHATTUCK AVE SU	RCRA NonGen / NLR	Higher	867, 0.164, NNE
S103	ONE MEDICAL GROUP	1801 SHATTUCK AVE ST	RCRA NonGen / NLR	Higher	867, 0.164, NNE
S104	ONE MEDICAL GROUP IN	1801 SHATTUCK AVE ST	CERS HAZ WASTE, HWTS	Higher	867, 0.164, NNE
T105	UC BERKELEY	1925 WALNUT ST	RCRA NonGen / NLR	Higher	870, 0.165, ENE
T106	UC BERKELEY	1925 WALNUT ST	RCRA NonGen / NLR	Higher	870, 0.165, ENE
U107	BART/BERKELEY STATIO	2160 SHATTUCK AVE	RCRA NonGen / NLR	Lower	871, 0.165, SSE
V108	GOODYEAR SERVICE CEN	2099 MARTIN LUTHER K	HIST UST, HWTS	Lower	874, 0.166, WS
V109	2099 MLK L.L.C.	2099 MARTIN LUTHER K	RCRA NonGen / NLR	Lower	874, 0.166, WS
V110	GOODYEAR SERVICE CEN	2099 MARTIN LUTHER K	SWEEPS UST, CA FID UST	Lower	874, 0.166, WS
V111	KENNY KIM	2099 MARTIN LUTHER K	RCRA NonGen / NLR	Lower	874, 0.166, WS
V112	2099 MLK, LLC	2099 MARTIN LUTHER K	RCRA NonGen / NLR	Lower	874, 0.166, WS
V113	2099 MLK, LLC	2099 MARTIN LUTHER K	RCRA NonGen / NLR	Lower	874, 0.166, WS
T114	UC BERKELEY	1921 WALNUT ST	RCRA NonGen / NLR	Higher	875, 0.166, ENE
M115	UC BERKELEY	2161 UNIVERSITY AVE	RCRA NonGen / NLR	Higher	886, 0.168, Eas
M116	HEADLANDS VENTURES L	2161 UNIVERSITY AVE	RCRA NonGen / NLR	Higher	886, 0.168, Eas
Q117	GORDON COMMERCIAL	1922 MARTIN LUTHER K	RCRA NonGen / NLR	Lower	893, 0.169, Wes

MAPPED SITES SUMMARY

Target Property Address:
2029-2039 UNIVERSITY AVENUE
BERKELEY, CA 94704

Click on Map ID to see full detail.

MAP ID	SITE NAME	ADDRESS	DATABASE ACRONYMS	RELATIVE ELEVATION	DIST (ft. & mi. DIRECTION
Q118	1950 MLK, LLC	1950 MARTIN LUTHER K	LUST, Cortese, CERS	Lower	894, 0.169, We
Q119	UNIVERSITY VALERO	1894 UNIVERSITY AVE	RCRA NonGen / NLR	Lower	915, 0.173, WS
Q120	UNIVERSITY VALERO #	1894 UNIVERSITY AVE	UST	Lower	915, 0.173, WS
Q121	EXXON MOBIL CORPORAT	1894 UNIVERSITY	RCRA NonGen / NLR	Lower	915, 0.173, WS
Q122	TEXACO	1894 UNIVERSITY AND	HIST UST, HAZNET, HWTS	Lower	915, 0.173, WS
Q123	FORMER EXXON 7-0200	1894 UNIVERSITY AVE	LUST, SWEEPS UST, Cortese, HIST CORTESE, CERS	Lower	915, 0.173, WS
Q124	VALERO STORE #7200	1894 UNIVERSITY AVE	UST	Lower	915, 0.173, WS
Q125	EXXON R/S-70200	1894 UNIVERSITY AVE	CA FID UST	Lower	915, 0.173, WS
Q126	UC GAS&FOOD	1894 UNIVERSITY AVE	CERS HAZ WASTE, CERS TANKS, CERS	Lower	915, 0.173, WS
N127	CA SCHOOL PROF PSYCH	1900 ADDISON ST	LUST, Cortese, HIST CORTESE, CERS	Lower	923, 0.175, SW
T128	HELIOS ENERGY RESEAR	2151 BERKELEY WAY	LUST, SWEEPS UST, CA FID UST, Cortese, EMI, ENF,...	Higher	932, 0.177, ENE
T129	ENERGY BIOSCIENCES B	2151 BERKELEY WAY R4	RCRA-VSQG, FINDS	Higher	932, 0.177, ENE
T130	UC BERKELEY 2151 BER	2151 BERKELEY WAY	CERS HAZ WASTE, HAZNET, CERS, HWTS	Higher	932, 0.177, ENE
T131	STATE OF CALIFORNIA	2151 BERKELEY WAY	RCRA-LQG, FINDS	Higher	932, 0.177, ENE
T132		2151 BERKELEY WAY	AST	Higher	932, 0.177, ENE
T133	BERKELEY LABORATORY	2151 BERKELEY WAY	HIST UST	Higher	932, 0.177, ENE
T134	UC BERKELEY	1990 OXFORD ST	RCRA NonGen / NLR	Higher	948, 0.180, Eas
T135	EH&S/U.C. GARAGE	1952 OXFORD	SWEEPS UST, HIST UST, CA FID UST	Higher	958, 0.181, ENE
T136	GARAGE	1952 OXFORD	HIST UST	Higher	958, 0.181, ENE
T137	UC BERKELEY SITE GAR	1952 OXFORD ST	LUST, Cortese, HIST CORTESE, CERS	Higher	958, 0.181, ENE
T138	EH&S/U.C. GARAGE	1952 OXFORD ST	HIST UST	Higher	958, 0.181, ENE
T139	U C BERKELEY PARKING	1952 OXFORD ST	RCRA-SQG, FINDS, ECHO, HAZNET, HWTS	Higher	958, 0.181, ENE
W140	CITY OF BERKELEY	2180 MILVIA ST	RCRA NonGen / NLR	Lower	976, 0.185, SSW
W141	BERKELEY CENTRAL DUP	2180 MILIVIA ST	RCRA-SQG, HAZNET, HWTS	Lower	976, 0.185, SSW
W142	BERKELEY YMCA	2001 ALLSTON ST	LUST, Cortese, HIST CORTESE, CERS	Lower	982, 0.186, Sou
T143	PROMETHEUS REAL ESTA	1950 OXFORD ST	RCRA NonGen / NLR	Higher	982, 0.186, ENE
Q144	TRADER JOE'S #186	1885 UNIVERSITY AVE	CERS HAZ WASTE, CERS	Lower	999, 0.189, WS
Q145	TRADER JOES 186	1885 UNIVERSITY AVE	RCRA NonGen / NLR	Lower	999, 0.189, WS
Q146	EXXONMOBIL OIL CORPO		PFAS ECHO	Lower	1002, 0.190, WS
X147	WALGREENS #15025	2190 SHATTUCK AVE	CERS HAZ WASTE, CERS	Lower	1005, 0.190, SS
X148	WALGREENS #15025	2190 SHATTUCK AVE	RCRA NonGen / NLR	Lower	1005, 0.190, SS
Y149	BERKELEY BEACON	1900 MARTIN LUTHER K	SWEEPS UST, CA FID UST	Lower	1006, 0.191, WI
Y150	MIZUKI AUTO	1900 MARTIN LUTHER K	RCRA NonGen / NLR	Lower	1006, 0.191, WI
Y151	MIZUKI AUTO	1900 MARTIN LUTHER K	CERS HAZ WASTE, CERS, HWTS	Lower	1006, 0.191, WI
Y152	NUMBER ONE GAS	1900 MARTIN LUTHER K	LUST, UST, Cortese, CERS	Lower	1006, 0.191, WI
Y153	NUMBER ONE GAS	1900 MARTIN LUTHER K	CERS TANKS, CERS	Lower	1006, 0.191, WI
Y154	NUMBER 1 GAS	1900 MARTIN LUTHER K	LUST	Lower	1006, 0.191, WI
Z155	SUSIE JUE	1925 DELAWARE ST, AP	RCRA NonGen / NLR	Higher	1006, 0.191, NW
Z156	JUE FAMILY	1925 DELAWARE ST, UN	RCRA NonGen / NLR	Higher	1006, 0.191, NW

MAPPED SITES SUMMARY

Target Property Address:
2029-2039 UNIVERSITY AVENUE
BERKELEY, CA 94704

Click on Map ID to see full detail.

MAP ID	SITE NAME	ADDRESS	DATABASE ACRONYMS	RELATIVE ELEVATION	DIST (ft. & mi.) DIRECTION
V157	HADJIAN PROPERTY	1840/1894 UNIVERSITY	CPS-SLIC, CERS	Lower	1014, 0.192, W
R158	AVPM CA 31 LP DBA CA	1807 MARTIN LUTHER K	RCRA NonGen / NLR	Lower	1025, 0.194, W
T159	CHEVRON	2199 BERKELEY WY	LUST, Cortese, CERS	Higher	1038, 0.197, EN
T160	CHEVRON	2199 BERKELEY WY	LUST, HIST CORTESE	Higher	1038, 0.197, EN
AA161	NEIL E SADLER CO	1900 OXFORD ST	HIST UST	Higher	1044, 0.198, EN
AA162	AVIS RENT A CAR	1900 OXFORD ST	LUST, SWEEPS UST, CA FID UST, Cortese, HIST...	Higher	1044, 0.198, EN
Y163	ROBERT WIECZOREK	1836 HEARST AVE	RCRA NonGen / NLR	Lower	1069, 0.202, W
S164	CHEVRON 91425	1797 SHATTUCK AVE	RCRA NonGen / NLR	Higher	1070, 0.203, NN
S165	91425	1797 SHATTUCK AVE	HIST UST	Higher	1070, 0.203, NN
S166	FORMER CHEVRON	1797 SHATTUCK AVE	LUST, Cortese, HIST CORTESE, CERS	Higher	1070, 0.203, NN
S167	CHEVRON STATION #914	1797 SHATTUCK AVE	LUST, SWEEPS UST	Higher	1070, 0.203, NN
U168	CVS PHARMACY #17673	2187 SHATTUCK AVE ST	RCRA-VSQG, FINDS, ECHO	Higher	1074, 0.203, SE
U169	TARGET STORE T3202	2187 SHATTUCK AVE	CERS HAZ WASTE, CERS	Higher	1074, 0.203, SE
U170	CVS PHARMACY #17673	2187 SHATTUCK AVE ST	CERS HAZ WASTE	Higher	1074, 0.203, SE
U171	TARGET STORE T3202	2187 SHATTUCK AVE	RCRA-LQG	Higher	1074, 0.203, SE
AB172	TOLTEC PROPERTY	2148 CENTER ST	LUST, Cortese, HIST CORTESE, CERS	Higher	1086, 0.206, SE
AC173	THE BERKELEY SCHOOL	2030 FRANCISCO ST.	RCRA NonGen / NLR	Higher	1093, 0.207, No
AC174	SHELL	1752 SHATTUCK AVE	LUST, SWEEPS UST, CA FID UST, Cortese, HIST...	Higher	1095, 0.207, NN
AC175	CAMPUS AUTO CARE	1752 SHATTUCK AVENUE	RCRA NonGen / NLR	Higher	1095, 0.207, NN
AC176	JOHN K LEE	1752 SHATTUCK AVE	HIST UST	Higher	1095, 0.207, NN
AD177	JOE'S TIRES	1865 UNIVERSITY AVE	CERS HAZ WASTE, CERS	Lower	1098, 0.208, W
AD178	JOES TIRES	1865 UNIVERSITY AVE	RCRA NonGen / NLR	Lower	1098, 0.208, W
AD179	BERKELEY CHAMBER OF	1834 UNIVERSITY AVEN	RCRA NonGen / NLR	Lower	1107, 0.210, WS
W180	MAIN POST OFFICE	2000 ALLSTON WAY	HIST UST	Lower	1109, 0.210, So
W181	U. S. POSTAL SERVICE	2000 ALLSTON WAY	RCRA NonGen / NLR	Lower	1109, 0.210, So
W182	MAIN POST OFFICE	2000 ALLSTON WAY	SWEEPS UST, CA FID UST	Lower	1109, 0.210, So
Y183	KAYO OIL	1900 MARTIN LUTHER K	LUST, Cortese, HIST CORTESE, CERS	Lower	1109, 0.210, W
X184	CASL HOLDINGS, LLC	2070 ALLSTON WAY	RCRA NonGen / NLR	Lower	1139, 0.216, SS
AB185	UCB PRINTING SERVICE	2120 OXFORD ST	RCRA-SQG, FINDS, ECHO	Higher	1168, 0.221, ES
AC186	SHELL OIL CO	1752 SHATTUCK/FRANCI	RCRA NonGen / NLR, FINDS, ECHO	Higher	1171, 0.222, NN
AD187	HEADLANDS VENTURES L	1824 UNIVERSITY AVE	RCRA NonGen / NLR	Lower	1178, 0.223, WS
AD188	HEADLANDS VENTURES L	1824 UNIVERSITY AVE	RCRA NonGen / NLR, FINDS, ECHO	Lower	1178, 0.223, WS
AD189	PERFORMANCE BICYCLE	1824 UNIVERSITY AVE	RCRA NonGen / NLR	Lower	1178, 0.223, WS
AD190	MIKE'S BIKES	1824 UNIVERSITY AVE	CERS HAZ WASTE	Lower	1178, 0.223, WS
AE191	TERRACE APARTMENTS	1725 SHATTUCK AVENUE	RCRA NonGen / NLR	Higher	1193, 0.226, NN
AE192	TERRACE APARTMENTS	1725 SHATTUCK AVENUE	RCRA NonGen / NLR	Higher	1193, 0.226, NN
AE193	AZ ASSOCIATES	1725 SHATTUCK AVE. #	RCRA NonGen / NLR	Higher	1193, 0.226, NN
AE194	TERRACE APARTMENTS	1725 SHATTUCK AVE. #	RCRA NonGen / NLR	Higher	1193, 0.226, NN
AE195	AZ ASSOCIATES	1725 SHATTUCK AVE. #	RCRA NonGen / NLR	Higher	1193, 0.226, NN

MAPPED SITES SUMMARY

Target Property Address:
2029-2039 UNIVERSITY AVENUE
BERKELEY, CA 94704

Click on Map ID to see full detail.

MAP ID	SITE NAME	ADDRESS	DATABASE ACRONYMS	RELATIVE ELEVATION	DIST (ft. & mi. DIRECTION
AE196	AZ ASSOCIATES	1725 SHATTUCK AVE. #	RCRA NonGen / NLR	Higher	1193, 0.226, NN
AF197	BERKELEY UNIFIED SCH	1950 ALLSTON WAY	RCRA NonGen / NLR	Lower	1260, 0.239, SS
198	AMERICAN RED CROSS	2116 ALLSTON WY	LUST, Cortese, HIST CORTESE, CERS	Higher	1264, 0.239, SE
AA199	TEXACO	1899 OXFORD ST	RCRA-SQG, LUST, FINDS, ECHO, Cortese, HIST...	Higher	1289, 0.244, NE
AE200	FRANKLIN ADLER	1750 WALNUT STREET #	RCRA NonGen / NLR	Higher	1291, 0.245, NN
AF201	BERKELEY UNIFIED SCH	1930 ALLSTON WAY	RCRA NonGen / NLR	Lower	1306, 0.247, SS
202	APARTMENT BUILDING	1846 SPRUCE ST	LUST, Cortese, HIST CORTESE, CERS	Higher	1424, 0.270, NE
203	REGAL	1801 UNIVERSITY AVE	LUST, SWEEPS UST, CA FID UST, Cortese, HIST...	Lower	1455, 0.276, We
204	BERKELEY TOUCHLESS/C	2176 KITTREDGE ST	LUST, SWEEPS UST, CA FID UST, Cortese, CERS	Higher	1603, 0.304, SE
AG205	UNKNOWN	1649 MARTIN LUTHER K	LUST, HIST CORTESE, CERS	Higher	1688, 0.320, NW
AG206	UNKNOWN	1649 MARTIN LUTHER K	LUST, Cortese	Higher	1688, 0.320, NW
207	WHITTIER SCHOOL	1645 MILVIA ST	LUST, Cortese, HIST CORTESE, CERS	Higher	1694, 0.321, NN
208	CSM PROPERTIES	1890 ARCH ST	LUST, Cortese, HIST CORTESE, CERS	Higher	1790, 0.339, EN
AH209	BERKELEY VILLAGE	1663 SHATTUCK AVE	LUST, Cortese, HIST CORTESE, CERS	Higher	1819, 0.345, No
AH210	VIRGINIA CLEANERS	1667 SHATTUCK AVENUE	RESPONSE, ENVIROSTOR, CERS	Higher	1819, 0.345, No
AI211	PACIFIC BELL	2116 BANCROFT WAY	RCRA-LQG, LUST, SWEEPS UST, HIST UST, CA FID UST,...	Higher	1859, 0.352, SS
AH212	VIRGINIA CLEANERS	1650 SHATTUCK AVENUE	ENVIROSTOR, VCP, HWTS	Higher	1914, 0.363, No
213	UC BERKELEY	1750 ARCH ST	LUST, Cortese, HIST CORTESE, CERS	Higher	2107, 0.399, NE
AI214	JACKSON PROPERTY	2131 DURANT AVE	LUST, Cortese, HIST CORTESE, CERS	Higher	2116, 0.401, SS
AJ215	CA/AG LOGAN PARK PRO	2352 SHATTUCK AVE	RCRA-SQG, LUST, SWEEPS UST, HIST UST, CA FID UST,...	Lower	2191, 0.415, SS
AK216		2140 DURANT AVENUE	Notify 65	Higher	2249, 0.426, SS
AK217	GOSS ROSS DOYLE TRUS	2140 DURANT AVE	LUST, Cortese, HIST CORTESE, CERS	Higher	2249, 0.426, SS
AL218	MIKE AUTO SERVICE	1699 UNIVERSITY AVE	LUST, SWEEPS UST, CA FID UST, Cortese, HIST...	Lower	2273, 0.430, We
AJ219	GLM REAL ESTATE SERV	2029 CHANNING WY	LUST, Cortese, HIST CORTESE, CERS	Lower	2283, 0.432, So
AL220	TUNE UP MASTERS	1698 UNIVERSITY STRE	LUST, Cortese	Lower	2292, 0.434, WS
AL221	TUNE UP MASTERS	1698 UNIVERSITY STRE	LUST, SWEEPS UST, CA FID UST, CERS	Lower	2292, 0.434, WS
AM222	SOUTHSIDE PLAZA	2399 SHATTUCK AVE	LUST, Cortese, HIST CORTESE, CERS	Lower	2318, 0.439, SS
AK223	SHELL	2200 DURANT AVE	LUST, SWEEPS UST, CA FID UST, Cortese, HIST...	Higher	2322, 0.440, SS
224	UC BERKELEY	UNKNOWN JEFFERSON &	LUST, Cortese, CERS	Lower	2414, 0.457, WS
AJ225	TOYOTA OF BERKELEY	2400 SHATTUCK AVE	RCRA-LQG, LUST, UST, AST, SWEEPS UST, FINDS, ECHO,...	Lower	2429, 0.460, SS
AM226	CHEVRON	2401 SHATTUCK AVE	LUST, HIST CORTESE, CERS	Lower	2502, 0.474, SS
AM227	CHEVRON	2401 SHATTUCK AVE	LUST, Cortese	Lower	2502, 0.474, SS
AN228	PRIVATE RESIDENCE	PRIVATE RESIDENCE	CPS-SLIC, Cortese	Lower	2514, 0.476, SW
AN229	PRIVATE RESIDENCE	PRIVATE RESIDENCE	LUST	Lower	2514, 0.476, SW
230	STAN ANDERSON SERVIC	1745 CEDAR ST	LUST, CERS HAZ WASTE, SWEEPS UST, CA FID UST,...	Lower	2620, 0.496, NW
231	FORMER CAL CLEANERS	2529-2533 TELEGRAPH	ENVIROSTOR	Higher	4318, 0.818, SE
232	UNOCAL	2501 SACRAMENTO ST	LUST, Cortese, HIST CORTESE, Notify 65, CERS	Lower	4788, 0.907, SW
AO233	LAWRENCE BERKELEY NA	1 CYCLOTRON RD	CORRACTS, RCRA-TSDF, RCRA-LQG, 2020 COR ACTION	Higher	4925, 0.933, EN
AO234	UNIVERSITY OF CALIFO	1 CYCLOTRON ROAD	FUSRAP	Higher	4925, 0.933, EN

MAPPED SITES SUMMARY

Target Property Address:
2029-2039 UNIVERSITY AVENUE
BERKELEY, CA 94704

Click on Map ID to see full detail.

MAP ID	SITE NAME	ADDRESS	DATABASE ACRONYMS	RELATIVE ELEVATION	DIST (ft. & mi.) DIRECTION
AO235	LAWRENCE BERKELEY LA	1 CYCLOTRON RD	SEMS-ARCHIVE, ENVIROSTOR, AST, SWEEPS UST, HIST...	Higher	4925, 0.933, EN
AO236	LAWRENCE BERKELEY NA	1 CYCLOTRON RD	HWP, HAZNET, HWTS	Higher	4925, 0.933, EN

EXECUTIVE SUMMARY

TARGET PROPERTY SEARCH RESULTS

The target property was identified in the following records. For more information on this property see page 9 of the attached EDR Radius Map report:

Site	Database(s)	EPA ID
KTK PROPERTY 2029 UNIVERSITY AVE BERKELEY, CA 94704	HAZNET GEPAID: CAC000911632 HWTS	N/A

DATABASES WITH NO MAPPED SITES

No mapped sites were found in EDR's search of available ("reasonably ascertainable ") government records either on the target property or within the search radius around the target property for the following databases:

STANDARD ENVIRONMENTAL RECORDS

Lists of Federal NPL (Superfund) sites

NPL ---------- National Priority List
Proposed NPL ---------- Proposed National Priority List Sites
NPL LIENS ---------- Federal Superfund Liens

Lists of Federal Delisted NPL sites

Delisted NPL ---------- National Priority List Deletions

Lists of Federal sites subject to CERCLA removals and CERCLA orders

FEDERAL FACILITY ---------- Federal Facility Site Information listing
SEMS ---------- Superfund Enterprise Management System

Lists of Federal CERCLA sites with NFRAP

SEMS-ARCHIVE ---------- Superfund Enterprise Management System Archive

Lists of Federal RCRA TSD facilities

RCRA-TSDF ---------- RCRA - Treatment, Storage and Disposal

Federal institutional controls / engineering controls registries

LUCIS ---------- Land Use Control Information System
US ENG CONTROLS ---------- Engineering Controls Sites List
US INST CONTROLS ---------- Institutional Controls Sites List

Federal ERNS list

ERNS ---------- Emergency Response Notification System

EXECUTIVE SUMMARY

Lists of state and tribal landfills and solid waste disposal facilities

SWF/LF ---- Solid Waste Information System

Lists of state and tribal leaking storage tanks

INDIAN LUST ---- Leaking Underground Storage Tanks on Indian Land
Alameda County CS ---- Contaminated Sites

Lists of state and tribal registered storage tanks

FEMA UST ---- Underground Storage Tank Listing
INDIAN UST ---- Underground Storage Tanks on Indian Land

Lists of state and tribal voluntary cleanup sites

INDIAN VCP ---- Voluntary Cleanup Priority Listing

Lists of state and tribal brownfield sites

BROWNFIELDS ---- Considered Brownfieds Sites Listing

ADDITIONAL ENVIRONMENTAL RECORDS

Local Brownfield lists

US BROWNFIELDS ---- A Listing of Brownfields Sites

Local Lists of Landfill / Solid Waste Disposal Sites

WMUDS/SWAT ---- Waste Management Unit Database
SWRCY ---- Recycler Database
HAULERS ---- Registered Waste Tire Haulers Listing
INDIAN ODI ---- Report on the Status of Open Dumps on Indian Lands
DEBRIS REGION 9 ---- Torres Martinez Reservation Illegal Dump Site Locations
ODI ---- Open Dump Inventory
IHS OPEN DUMPS ---- Open Dumps on Indian Land

Local Lists of Hazardous waste / Contaminated Sites

US HIST CDL ---- Delisted National Clandestine Laboratory Register
HIST Cal-Sites ---- Historical Calsites Database
SCH ---- School Property Evaluation Program
CDL ---- Clandestine Drug Labs
Toxic Pits ---- Toxic Pits Cleanup Act Sites
US CDL ---- National Clandestine Laboratory Register

Local Land Records

LIENS ---- Environmental Liens Listing
LIENS 2 ---- CERCLA Lien Information
DEED ---- Deed Restriction Listing

Records of Emergency Release Reports

HMIRS ---- Hazardous Materials Information Reporting System

EXECUTIVE SUMMARY

CHMIRS	California Hazardous Material Incident Report System
LDS	Land Disposal Sites Listing
MCS	Military Cleanup Sites Listing
SPILLS 90	SPILLS 90 data from FirstSearch

Other Ascertainable Records

FUDS	Formerly Used Defense Sites
DOD	Department of Defense Sites
SCRD DRYCLEANERS	State Coalition for Remediation of Drycleaners Listing
US FIN ASSUR	Financial Assurance Information
EPA WATCH LIST	EPA WATCH LIST
2020 COR ACTION	2020 Corrective Action Program List
TSCA	Toxic Substances Control Act
TRIS	Toxic Chemical Release Inventory System
SSTS	Section 7 Tracking Systems
ROD	Records Of Decision
RMP	Risk Management Plans
RAATS	RCRA Administrative Action Tracking System
PRP	Potentially Responsible Parties
PADS	PCB Activity Database System
ICIS	Integrated Compliance Information System
FTTS	FIFRA/ TSCA Tracking System - FIFRA (Federal Insecticide, Fungicide, & Rodenticide Act)/TSCA (Toxic Substances Control Act)
MLTS	Material Licensing Tracking System
COAL ASH DOE	Steam-Electric Plant Operation Data
COAL ASH EPA	Coal Combustion Residues Surface Impoundments List
PCB TRANSFORMER	PCB Transformer Registration Database
RADINFO	Radiation Information Database
HIST FTTS	FIFRA/TSCA Tracking System Administrative Case Listing
DOT OPS	Incident and Accident Data
CONSENT	Superfund (CERCLA) Consent Decrees
INDIAN RESERV	Indian Reservations
UMTRA	Uranium Mill Tailings Sites
LEAD SMELTERS	Lead Smelter Sites
US AIRS	Aerometric Information Retrieval System Facility Subsystem
US MINES	Mines Master Index File
ABANDONED MINES	Abandoned Mines
FINDS	Facility Index System/Facility Registry System
DOCKET HWC	Hazardous Waste Compliance Docket Listing
ECHO	Enforcement & Compliance History Information
UXO	Unexploded Ordnance Sites
FUELS PROGRAM	EPA Fuels Program Registered Listing
PFAS NPL	Superfund Sites with PFAS Detections Information
PFAS FEDERAL SITES	Federal Sites PFAS Information
PFAS TSCA	PFAS Manufacture and Imports Information
PFAS RCRA MANIFEST	PFAS Transfers Identified In the RCRA Database Listing
PFAS ATSDR	PFAS Contamination Site Location Listing
PFAS WQP	Ambient Environmental Sampling for PFAS
PFAS NPDES	Clean Water Act Discharge Monitoring Information
PFAS ECHO FIRE TRAINING	Facilities in Industries that May Be Handling PFAS Listing
PFAS PART 139 AIRPORT	All Certified Part 139 Airports PFAS Information Listing
AQUEOUS FOAM NRC	Aqueous Foam Related Incidents Listing
PFAS	PFAS Contamination Site Location Listing
AQUEOUS FOAM	Former Fire Training Facility Assessments Listing

EXECUTIVE SUMMARY

CA BOND EXP. PLAN - Bond Expenditure Plan
CUPA Listings - CUPA Resources List
EMI - Emissions Inventory Data
ENF - Enforcement Action Listing
Financial Assurance - Financial Assurance Information Listing
ICE - Inspection, Compliance and Enforcement
HWT - Registered Hazardous Waste Transporter Database
MINES - Mines Site Location Listing
MWMP - Medical Waste Management Program Listing
NPDES - NPDES Permits Listing
PEST LIC - Pesticide Regulation Licenses Listing
PROC - Certified Processors Database
HAZMAT - Hazardous Material Facilities
UIC - UIC Listing
UIC GEO - UIC GEO (GEOTRACKER)
WASTEWATER PITS - Oil Wastewater Pits Listing
WDS - Waste Discharge System
WIP - Well Investigation Program Case List
MILITARY PRIV SITES - MILITARY PRIV SITES (GEOTRACKER)
PROJECT - PROJECT (GEOTRACKER)
WDR - Waste Discharge Requirements Listing
CIWQS - California Integrated Water Quality System
CERS - CERS
NON-CASE INFO - NON-CASE INFO (GEOTRACKER)
OTHER OIL GAS - OTHER OIL & GAS (GEOTRACKER)
PROD WATER PONDS - PROD WATER PONDS (GEOTRACKER)
SAMPLING POINT - SAMPLING POINT (GEOTRACKER)
WELL STIM PROJ - Well Stimulation Project (GEOTRACKER)
MINES MRDS - Mineral Resources Data System
BIOSOLIDS - ICIS-NPDES Biosolids Facility Data
PFAS TRIS - List of PFAS Added to the TRI

EDR HIGH RISK HISTORICAL RECORDS

EDR Exclusive Records

EDR MGP - EDR Proprietary Manufactured Gas Plants

EDR RECOVERED GOVERNMENT ARCHIVES

Exclusive Recovered Govt. Archives

RGA LF - Recovered Government Archive Solid Waste Facilities List
RGA LUST - Recovered Government Archive Leaking Underground Storage Tank

SURROUNDING SITES: SEARCH RESULTS

Surrounding sites were identified in the following databases.

Elevations have been determined from the USGS Digital Elevation Model and should be evaluated on a relative (not an absolute) basis. Relative elevation information between sites of close proximity should be field verified. Sites with an elevation equal to or higher than the target property have been differentiated below from sites with an elevation lower than the target property.
Page numbers and map identification numbers refer to the EDR Radius Map report where detailed data on individual sites can be reviewed.

Sites listed in ***bold italics*** are in multiple databases.

Unmappable (orphan) sites are not considered in the foregoing analysis.

EXECUTIVE SUMMARY

STANDARD ENVIRONMENTAL RECORDS

Lists of Federal RCRA facilities undergoing Corrective Action

CORRACTS: CORRACTS is a list of handlers with RCRA Corrective Action Activity. This report shows which nationally-defined corrective action core events have occurred for every handler that has had corrective action activity.

A review of the CORRACTS list, as provided by EDR, and dated 07/24/2023 has revealed that there is 1 CORRACTS site within approximately 1 mile of the target property.

Equal/Higher Elevation	Address	Direction / Distance	Map ID	Page
LAWRENCE BERKELEY NA EPA ID:: CA4890008986	***1 CYCLOTRON RD***	***ENE 1/2 - 1 (0.933 mi.)***	***AO233***	***1016***

Lists of Federal RCRA generators

RCRA-LQG: RCRAInfo is EPA's comprehensive information system, providing access to data supporting the Resource Conservation and Recovery Act (RCRA) of 1976 and the Hazardous and Solid Waste Amendments (HSWA) of 1984. The database includes selective information on sites which generate, transport, store, treat and/or dispose of hazardous waste as defined by the Resource Conservation and Recovery Act (RCRA). Large quantity generators (LQGs) generate over 1,000 kilograms (kg) of hazardous waste, or over 1 kg of acutely hazardous waste per month.

A review of the RCRA-LQG list, as provided by EDR, and dated 07/24/2023 has revealed that there are 4 RCRA-LQG sites within approximately 0.25 miles of the target property.

Equal/Higher Elevation	Address	Direction / Distance	Map ID	Page
2012 BERKELEY WAY EPA ID:: CAP000308817	2012 BERKELEY WAY	NNW 0 - 1/8 (0.016 mi.)	A4	21
STATE OF CALIFORNIA EPA ID:: CAD980673297	***2151 BERKELEY WAY***	***ENE 1/8 - 1/4 (0.177 mi.)***	***T131***	***578***
TARGET STORE T3202 EPA ID:: CAR000016931	2187 SHATTUCK AVE	SE 1/8 - 1/4 (0.203 mi.)	U171	720

Lower Elevation	Address	Direction / Distance	Map ID	Page
2144 SHATTUCK EPA ID:: CAR000340356	2144 SHATTUCK AVE.	SSE 1/8 - 1/4 (0.138 mi.)	L77	172

RCRA-SQG: RCRAInfo is EPA's comprehensive information system, providing access to data supporting the Resource Conservation and Recovery Act (RCRA) of 1976 and the Hazardous and Solid Waste Amendments (HSWA) of 1984. The database includes selective information on sites which generate, transport, store, treat and/or dispose of hazardous waste as defined by the Resource Conservation and Recovery Act (RCRA). Small quantity generators (SQGs) generate between 100 kg and 1,000 kg of hazardous waste per month.

A review of the RCRA-SQG list, as provided by EDR, and dated 07/24/2023 has revealed that there are

EXECUTIVE SUMMARY

11 RCRA-SQG sites within approximately 0.25 miles of the target property.

Equal/Higher Elevation	Address	Direction / Distance	Map ID	Page
UNIVERSITY OF CALIFO EPA ID:: CAP000089565	2120 BERKELEY WAY	ENE 0 - 1/8 (0.118 mi.)	E52	116
MCRF ACHESON LLP EPA ID:: CAR000295790	2123 UNIVERSITY AVE.	E 0 - 1/8 (0.120 mi.)	M53	119
ACHESON COMMONS EPA ID:: CAP000289280	2123 UNIVERSITY AVE.	E 0 - 1/8 (0.120 mi.)	M54	121
U C BERKELEY PARKING EPA ID:: CAR000120808	***1952 OXFORD ST***	***ENE 1/8 - 1/4 (0.181 mi.)***	***T139***	***599***
UCB PRINTING SERVICE EPA ID:: CA0000303172	***2120 OXFORD ST***	***ESE 1/8 - 1/4 (0.221 mi.)***	***AB185***	***765***
TEXACO EPA ID:: CAD982464950	***1899 OXFORD ST***	***NE 1/8 - 1/4 (0.244 mi.)***	***AA199***	***806***

Lower Elevation	Address	Direction / Distance	Map ID	Page
AUTOMOTIVE UNLIMITED EPA ID:: CAD981572787	***2020 ADDISON ST***	***S 0 - 1/8 (0.090 mi.)***	***D39***	***73***
STADIUM BODY SHOP EPA ID:: CAD981371347	***2026 ADDISON ST***	***SSE 0 - 1/8 (0.090 mi.)***	***D40***	***86***
HAMSEM TUNE UP EPA ID:: CAD981158868	***1933 ADDISON ST***	***SW 0 - 1/8 (0.110 mi.)***	***G47***	***100***
FLAMINGO CLEANERS EPA ID:: CAD981580269	***1935 MARTIN LUTHER K***	***W 1/8 - 1/4 (0.156 mi.)***	***Q97***	***265***
BERKELEY CENTRAL DUP EPA ID:: CAD983652280	***2180 MILIVIA ST***	***SSW 1/8 - 1/4 (0.185 mi.)***	***W141***	***616***

RCRA-VSQG: RCRAInfo is EPA's comprehensive information system, providing access to data supporting the Resource Conservation and Recovery Act (RCRA) of 1976 and the Hazardous and Solid Waste Amendments (HSWA) of 1984. The database includes selective information on sites which generate, transport, store, treat and/or dispose of hazardous waste as defined by the Resource Conservation and Recovery Act (RCRA). Very small quantity generators (VSQGs) generate less than 100 kg of hazardous waste, or less than 1 kg of acutely hazardous waste per month.

A review of the RCRA-VSQG list, as provided by EDR, and dated 07/24/2023 has revealed that there are 3 RCRA-VSQG sites within approximately 0.25 miles of the target property.

Equal/Higher Elevation	Address	Direction / Distance	Map ID	Page
ENERGY BIOSCIENCES B EPA ID:: CAR000277814	***2151 BERKELEY WAY R4***	***ENE 1/8 - 1/4 (0.177 mi.)***	***T129***	***395***
CVS PHARMACY #17673 EPA ID:: CAR000258913	***2187 SHATTUCK AVE ST***	***SE 1/8 - 1/4 (0.203 mi.)***	***U168***	***709***

Lower Elevation	Address	Direction / Distance	Map ID	Page
FREIGHT & SALVAGE EPA ID:: CAP000342329	2020 ADDISON STREET	S 0 - 1/8 (0.090 mi.)	D38	70

EXECUTIVE SUMMARY

Lists of state- and tribal (Superfund) equivalent sites

RESPONSE: Identifies confirmed release sites where DTSC is involved in remediation, either in a lead or oversight capacity. These confirmed release sites are generally high-priority and high potential risk.

A review of the RESPONSE list, as provided by EDR, has revealed that there is 1 RESPONSE site within approximately 1 mile of the target property.

Equal/Higher Elevation	Address	Direction / Distance	Map ID	Page
VIRGINIA CLEANERS	***1667 SHATTUCK AVENUE***	***N 1/4 - 1/2 (0.345 mi.)***	***AH210***	***857***
Database: RESPONSE, Date of Government Version: 04/24/2023				
Status: No Further Action				
Facility Id: 1720108				

Lists of state- and tribal hazardous waste facilities

ENVIROSTOR: The Department of Toxic Substances Control's (DTSC's) Site Mitigation and Brownfields Reuse Program's (SMBRP's) EnviroStor database identifes sites that have known contamination or sites for which there may be reasons to investigate further. The database includes the following site types: Federal Superfund sites (National Priorities List (NPL)); State Response, including Military Facilities and State Superfund; Voluntary Cleanup; and School sites. EnviroStor provides similar information to the information that was available in CalSites, and provides additional site information, including, but not limited to, identification of formerly-contaminated properties that have been released for reuse, properties where environmental deed restrictions have been recorded to prevent inappropriate land uses, and risk characterization information that is used to assess potential impacts to public health and the environment at contaminated sites.

A review of the ENVIROSTOR list, as provided by EDR, and dated 04/24/2023 has revealed that there are 4 ENVIROSTOR sites within approximately 1 mile of the target property.

Equal/Higher Elevation	Address	Direction / Distance	Map ID	Page
VIRGINIA CLEANERS	***1667 SHATTUCK AVENUE***	***N 1/4 - 1/2 (0.345 mi.)***	***AH210***	***857***
Facility Id: 1720108				
Status: No Further Action				
VIRGINIA CLEANERS	***1650 SHATTUCK AVENUE***	***N 1/4 - 1/2 (0.363 mi.)***	***AH212***	***890***
Facility Id: 60002969				
Status: Active				
FORMER CAL CLEANERS	2529-2533 TELEGRAPH	SE 1/2 - 1 (0.818 mi.)	231	1009
Facility Id: 60001043				
Status: Refer: 1248 Local Agency				
LAWRENCE BERKELEY LA	***1 CYCLOTRON RD***	***ENE 1/2 - 1 (0.933 mi.)***	***AO235***	***1168***
Facility Id: 71003603				
Facility Id: 80001259				
Status: Refer: RCRA				
Status: Active				

EXECUTIVE SUMMARY

Lists of state and tribal leaking storage tanks

LUST: Leaking Underground Storage Tank (LUST) Sites included in GeoTracker. GeoTracker is the Water Boards data management system for sites that impact, or have the potential to impact, water quality in California, with emphasis on groundwater.

A review of the LUST list, as provided by EDR, has revealed that there are 53 LUST sites within approximately 0.5 miles of the target property.

Equal/Higher Elevation	Address	Direction / Distance	Map ID	Page
OSCARS CAFE	***1890 SHATTUCK AVE***	***NNE 0 - 1/8 (0.115 mi.)***	***I50***	***108***
Database: LUST, Date of Government Version: 06/05/2023 Status: Completed - Case Closed Global Id: T10000006536				
EZ SERVE	***1849 SHATTUCK AVE***	***NNE 1/8 - 1/4 (0.142 mi.)***	***I81***	***184***
Database: LUST REG 2, Date of Government Version: 09/30/2004 Database: LUST, Date of Government Version: 06/05/2023 Status: Completed - Case Closed Facility Id: 01-0528 Facility Status: Case Closed Global Id: T0600100482 date9: 8/6/1992				
HELIOS ENERGY RESEAR	***2151 BERKELEY WAY***	***ENE 1/8 - 1/4 (0.177 mi.)***	***T128***	***380***
Database: LUST REG 2, Date of Government Version: 09/30/2004 Database: LUST, Date of Government Version: 06/05/2023 Status: Completed - Case Closed Facility Id: 01-2082 Facility Status: Case Closed Global Id: T0600101914 date9: 1/9/1997				
UC BERKELEY SITE GAR	***1952 OXFORD ST***	***ENE 1/8 - 1/4 (0.181 mi.)***	***T137***	***594***
Database: LUST REG 2, Date of Government Version: 09/30/2004 Database: LUST, Date of Government Version: 06/05/2023 Status: Completed - Case Closed Facility Id: 01-1523 Facility Status: Case Closed Global Id: T0600101407 date9: 9/22/2004				
CHEVRON	***2199 BERKELEY WY***	***ENE 1/8 - 1/4 (0.197 mi.)***	***T159***	***685***
Database: LUST REG 2, Date of Government Version: 09/30/2004 Facility Id: 01-0342 Facility Status: Post remedial action monitoring date9: 5/1/2003				
CHEVRON	***2199 BERKELEY WY***	***ENE 1/8 - 1/4 (0.197 mi.)***	***T160***	***686***
Database: LUST, Date of Government Version: 06/05/2023 Status: Completed - Case Closed Global Id: T0600100314				
AVIS RENT A CAR	***1900 OXFORD ST***	***ENE 1/8 - 1/4 (0.198 mi.)***	***AA162***	***690***
Database: LUST REG 2, Date of Government Version: 09/30/2004 Database: LUST, Date of Government Version: 06/05/2023 Status: Completed - Case Closed Facility Id: 01-1038				

EXECUTIVE SUMMARY

Facility Status: Case Closed
Global Id: T0600100958
date9: 8/31/1998

FORMER CHEVRON ***1797 SHATTUCK AVE*** ***NNE 1/8 - 1/4 (0.203 mi.)*** ***S166*** ***702***
Database: LUST, Date of Government Version: 06/05/2023
Status: Completed - Case Closed
Global Id: T0600100306

CHEVRON STATION #914 ***1797 SHATTUCK AVE*** ***NNE 1/8 - 1/4 (0.203 mi.)*** ***S167*** ***707***
Database: LUST REG 2, Date of Government Version: 09/30/2004
Facility Id: 01-0334
Facility Status: Post remedial action monitoring

TOLTEC PROPERTY ***2148 CENTER ST*** ***SE 1/8 - 1/4 (0.206 mi.)*** ***AB172*** ***728***
Database: LUST REG 2, Date of Government Version: 09/30/2004
Database: LUST, Date of Government Version: 06/05/2023
Status: Completed - Case Closed
Facility Id: 01-1857
Facility Status: Case Closed
Global Id: T0600101723
date9: 2/22/1994

SHELL ***1752 SHATTUCK AVE*** ***NNE 1/8 - 1/4 (0.207 mi.)*** ***AC174*** ***733***
Database: LUST REG 2, Date of Government Version: 09/30/2004
Database: LUST, Date of Government Version: 06/05/2023
Status: Completed - Case Closed
Facility Id: 01-1334
Facility Status: Case Closed
Global Id: T0600101229
date9: 11/2/1994

AMERICAN RED CROSS ***2116 ALLSTON WY*** ***SE 1/8 - 1/4 (0.239 mi.)*** ***198*** ***803***
Database: LUST REG 2, Date of Government Version: 09/30/2004
Database: LUST, Date of Government Version: 06/05/2023
Status: Completed - Case Closed
Facility Id: 01-0078
Facility Status: Case Closed
Global Id: T0600100071
date9: 5/12/1994

TEXACO ***1899 OXFORD ST*** ***NE 1/8 - 1/4 (0.244 mi.)*** ***AA199*** ***806***
Database: LUST REG 2, Date of Government Version: 09/30/2004
Database: LUST, Date of Government Version: 06/05/2023
Status: Completed - Case Closed
Facility Id: 01-1453
Facility Status: Case Closed
Global Id: T0600101341
date9: 10/21/1997

APARTMENT BUILDING ***1846 SPRUCE ST*** ***NE 1/4 - 1/2 (0.270 mi.)*** ***202*** ***823***
Database: LUST REG 2, Date of Government Version: 09/30/2004
Database: LUST, Date of Government Version: 06/05/2023
Status: Completed - Case Closed
Facility Id: 01-2363
Facility Status: Case Closed
Global Id: T0600102173
date9: 6/25/1999

BERKELEY TOUCHLESS/C ***2176 KITTREDGE ST*** ***SE 1/4 - 1/2 (0.304 mi.)*** ***204*** ***832***
Database: LUST, Date of Government Version: 06/05/2023

EXECUTIVE SUMMARY

Status: Open - Remediation
Global Id: T10000004535

UNKNOWN ***1649 MARTIN LUTHER K*** ***NW 1/4 - 1/2 (0.320 mi.)*** ***AG205*** ***841***
Database: LUST, Date of Government Version: 06/05/2023
Status: Completed - Case Closed
Global Id: T0600102181

UNKNOWN ***1649 MARTIN LUTHER K*** ***NW 1/4 - 1/2 (0.320 mi.)*** ***AG206*** ***844***
Database: LUST REG 2, Date of Government Version: 09/30/2004
Facility Id: 01-2371
Facility Status: Case Closed
date9: 10/12/1994

WHITTIER SCHOOL ***1645 MILVIA ST*** ***NNW 1/4 - 1/2 (0.321 mi.)*** ***207*** ***844***
Database: LUST REG 2, Date of Government Version: 09/30/2004
Database: LUST, Date of Government Version: 06/05/2023
Status: Completed - Case Closed
Facility Id: 01-2370
Facility Status: Case Closed
Global Id: T0600102180
date9: 7/15/1993

CSM PROPERTIES ***1890 ARCH ST*** ***ENE 1/4 - 1/2 (0.339 mi.)*** ***208*** ***848***
Database: LUST REG 2, Date of Government Version: 09/30/2004
Database: LUST, Date of Government Version: 06/05/2023
Status: Completed - Case Closed
Facility Id: 01-2372
Facility Status: Case Closed
Global Id: T0600102182
date9: 6/25/1999

BERKELEY VILLAGE ***1663 SHATTUCK AVE*** ***N 1/4 - 1/2 (0.345 mi.)*** ***AH209*** ***851***
Database: LUST REG 2, Date of Government Version: 09/30/2004
Database: LUST, Date of Government Version: 06/05/2023
Status: Completed - Case Closed
Facility Id: 01-0200
Facility Status: Case Closed
Global Id: T0600100187
date9: 6/25/1999

PACIFIC BELL ***2116 BANCROFT WAY*** ***SSE 1/4 - 1/2 (0.352 mi.)*** ***AI211*** ***859***
Database: LUST REG 2, Date of Government Version: 09/30/2004
Database: LUST, Date of Government Version: 06/05/2023
Status: Completed - Case Closed
Facility Id: 01-1110
Facility Status: Case Closed
Global Id: T0600101021
date9: 6/25/1999

UC BERKELEY ***1750 ARCH ST*** ***NE 1/4 - 1/2 (0.399 mi.)*** ***213*** ***896***
Database: LUST REG 2, Date of Government Version: 09/30/2004
Database: LUST, Date of Government Version: 06/05/2023
Status: Completed - Case Closed
Facility Id: 01-1513
Facility Status: Case Closed
Global Id: T0600101397
date9: 6/25/1999

JACKSON PROPERTY ***2131 DURANT AVE*** ***SSE 1/4 - 1/2 (0.401 mi.)*** ***AI214*** ***899***
Database: LUST REG 2, Date of Government Version: 09/30/2004
Database: LUST, Date of Government Version: 06/05/2023

EXECUTIVE SUMMARY

Status: Completed - Case Closed
Facility Id: 01-0813
Facility Status: Case Closed
Global Id: T0600100749
date9: 9/29/1994

GOSS ROSS DOYLE TRUS ***2140 DURANT AVE*** ***SSE 1/4 - 1/2 (0.426 mi.)*** ***AK217*** ***915***
Database: LUST REG 2, Date of Government Version: 09/30/2004
Database: LUST, Date of Government Version: 06/05/2023
Status: Completed - Case Closed
Facility Id: 01-0714
Facility Status: Case Closed
Global Id: T0600100658
date9: 7/28/1999

SHELL ***2200 DURANT AVE*** ***SSE 1/4 - 1/2 (0.440 mi.)*** ***AK223*** ***935***
Database: LUST REG 2, Date of Government Version: 09/30/2004
Database: LUST, Date of Government Version: 06/05/2023
Status: Completed - Case Closed
Facility Id: 01-1343
Facility Status: Post remedial action monitoring
Global Id: T0600101238

Lower Elevation	Address	Direction / Distance	Map ID	Page

UC BERKELEY CORP YAR ***2000 MILVIA ST*** ***SW 0 - 1/8 (0.061 mi.)*** ***C15*** ***38***
Database: LUST REG 2, Date of Government Version: 09/30/2004
Database: LUST, Date of Government Version: 06/05/2023
Status: Completed - Case Closed
Facility Id: 01-1516
Facility Status: Case Closed
Global Id: T0600101400
date9: 1/24/1996

BERKELEY GLASS ***2011 ADDISON ST*** ***S 0 - 1/8 (0.069 mi.)*** ***D20*** ***47***
Database: LUST REG 2, Date of Government Version: 09/30/2004
Database: LUST, Date of Government Version: 06/05/2023
Status: Completed - Case Closed
Facility Id: 01-0191
Facility Status: Case Closed
Global Id: T0600100178
date9: 6/25/1999

FIRESTONE ***1974 UNIVERSITY AVE*** ***SW 0 - 1/8 (0.069 mi.)*** ***C24*** ***56***
Database: LUST REG 2, Date of Government Version: 09/30/2004
Database: LUST, Date of Government Version: 06/05/2023
Status: Completed - Case Closed
Facility Id: 01-1980
Facility Status: Case Closed
Global Id: T0600101830
date9: 10/17/1995

AUTOMOTIVE UNLIMITED ***2020 ADDISON ST*** ***S 0 - 1/8 (0.090 mi.)*** ***D39*** ***73***
Database: LUST REG 2, Date of Government Version: 09/30/2004
Database: LUST, Date of Government Version: 06/05/2023
Status: Completed - Case Closed
Facility Id: 01-0140
Facility Status: Case Closed

EXECUTIVE SUMMARY

Global Id: T0600100130
date9: 9/29/1994

ADDISON STREET PROPE ***2040 ADDISON ST*** ***SSE 0 - 1/8 (0.091 mi.)*** ***D41*** ***93***
Database: LUST REG 2, Date of Government Version: 09/30/2004
Database: LUST, Date of Government Version: 06/05/2023
Status: Completed - Case Closed
Facility Id: 01-0030
Facility Status: Case Closed
Global Id: T0600100026
date9: 12/1/1998

GERMANY BEST INC ***1931 ADDISON ST*** ***SW 0 - 1/8 (0.116 mi.)*** ***J51*** ***111***
Database: LUST REG 2, Date of Government Version: 09/30/2004
Database: LUST, Date of Government Version: 06/05/2023
Status: Completed - Case Closed
Facility Id: 01-0696
Facility Status: Pollution Characterization
Global Id: T0600100641

STEAD BUILDING ***1960 ADDISON ST*** ***SW 1/8 - 1/4 (0.132 mi.)*** ***N71*** ***157***
Database: LUST REG 2, Date of Government Version: 09/30/2004
Database: LUST, Date of Government Version: 06/05/2023
Status: Completed - Case Closed
Facility Id: 01-2166
Facility Status: Case Closed
Global Id: T0600101990
date9: 9/17/1996

DON REINHARDS INC ***1917 ADDISON ST*** ***SW 1/8 - 1/4 (0.145 mi.)*** ***N85*** ***194***
Database: LUST REG 2, Date of Government Version: 09/30/2004
Facility Id: 01-0501
Facility Status: Pollution Characterization

1950 MLK, LLC ***1950 MARTIN LUTHER K*** ***W 1/8 - 1/4 (0.169 mi.)*** ***Q118*** ***331***
Database: LUST, Date of Government Version: 06/05/2023
Status: Completed - Case Closed
Global Id: T10000000212

FORMER EXXON 7-0200 ***1894 UNIVERSITY AVE*** ***WSW 1/8 - 1/4 (0.173 mi.)*** ***Q123*** ***347***
Database: LUST REG 2, Date of Government Version: 09/30/2004
Database: LUST, Date of Government Version: 06/05/2023
Status: Open - Remediation
Facility Id: 01-2043
Facility Status: Post remedial action monitoring
Global Id: T0600101888

CA SCHOOL PROF PSYCH ***1900 ADDISON ST*** ***SW 1/8 - 1/4 (0.175 mi.)*** ***N127*** ***376***
Database: LUST REG 2, Date of Government Version: 09/30/2004
Database: LUST, Date of Government Version: 06/05/2023
Status: Completed - Case Closed
Facility Id: 01-0253
Facility Status: Case Closed
Global Id: T0600100238
date9: 1/30/1997

BERKELEY YMCA ***2001 ALLSTON ST*** ***S 1/8 - 1/4 (0.186 mi.)*** ***W142*** ***630***
Database: LUST REG 2, Date of Government Version: 09/30/2004
Database: LUST, Date of Government Version: 06/05/2023
Status: Completed - Case Closed

EXECUTIVE SUMMARY

Facility Id: 01-1865
Facility Status: Case Closed
Global Id: T0600101728
date9: 2/23/1994

NUMBER ONE GAS ***1900 MARTIN LUTHER K*** ***WNW 1/8 - 1/4 (0.191 mi.)*** ***Y152*** ***659***
Database: LUST REG 2, Date of Government Version: 09/30/2004
Facility Status: Post remedial action monitoring

NUMBER 1 GAS 1900 MARTIN LUTHER K WNW 1/8 - 1/4 (0.191 mi.) Y154 675
Database: LUST, Date of Government Version: 06/05/2023
Status: Completed - Case Closed
Global Id: T0600154182

KAYO OIL ***1900 MARTIN LUTHER K*** ***WNW 1/8 - 1/4 (0.210 mi.)*** ***Y183*** ***759***
Database: LUST REG 2, Date of Government Version: 09/30/2004
Database: LUST, Date of Government Version: 06/05/2023
Status: Completed - Case Closed
Facility Id: 01-0853
Facility Status: Post remedial action monitoring
Global Id: T0600100787

REGAL ***1801 UNIVERSITY AVE*** ***W 1/4 - 1/2 (0.276 mi.)*** ***203*** ***826***
Database: LUST REG 2, Date of Government Version: 09/30/2004
Database: LUST, Date of Government Version: 06/05/2023
Status: Completed - Case Closed
Facility Id: 01-1229
Facility Status: Case Closed
Global Id: T0600101129
date9: 5/21/1996

CA/AG LOGAN PARK PRO ***2352 SHATTUCK AVE*** ***SSE 1/4 - 1/2 (0.415 mi.)*** ***AJ215*** ***903***
Database: LUST REG 2, Date of Government Version: 09/30/2004
Database: LUST, Date of Government Version: 06/05/2023
Status: Completed - Case Closed
Facility Id: 01-0196
Facility Status: Case Closed
Global Id: T0600100183
date9: 10/10/1989

MIKE AUTO SERVICE ***1699 UNIVERSITY AVE*** ***W 1/4 - 1/2 (0.430 mi.)*** ***AL218*** ***918***
Database: LUST REG 2, Date of Government Version: 09/30/2004
Database: LUST, Date of Government Version: 06/05/2023
Status: Completed - Case Closed
Facility Id: 01-0768
Facility Status: Case Closed
Global Id: T0600100707
date9: 2/5/1998

GLM REAL ESTATE SERV ***2029 CHANNING WY*** ***S 1/4 - 1/2 (0.432 mi.)*** ***AJ219*** ***923***
Database: LUST REG 2, Date of Government Version: 09/30/2004
Database: LUST, Date of Government Version: 06/05/2023
Status: Completed - Case Closed
Facility Id: 01-0704
Facility Status: Case Closed
Global Id: T0600100649
date9: 12/12/1994

TUNE UP MASTERS ***1698 UNIVERSITY STRE*** ***WSW 1/4 - 1/2 (0.434 mi.)*** ***AL220*** ***927***
Database: LUST REG 2, Date of Government Version: 09/30/2004

EXECUTIVE SUMMARY

Facility Id: 01-2589
Facility Status: Case Closed
date9: 3/31/2003

TUNE UP MASTERS ***1698 UNIVERSITY STRE*** ***WSW 1/4 - 1/2 (0.434 mi.)*** ***AL221*** ***928***
Database: LUST, Date of Government Version: 06/05/2023
Status: Completed - Case Closed
Global Id: T0600120406

SOUTHSIDE PLAZA ***2399 SHATTUCK AVE*** ***SSE 1/4 - 1/2 (0.439 mi.)*** ***AM222*** ***932***
Database: LUST REG 2, Date of Government Version: 09/30/2004
Database: LUST, Date of Government Version: 06/05/2023
Status: Completed - Case Closed
Facility Id: 01-1418
Facility Status: Case Closed
Global Id: T0600101309
date9: 12/21/1990

UC BERKELEY ***UNKNOWN JEFFERSON &*** ***WSW 1/4 - 1/2 (0.457 mi.)*** ***224*** ***942***
Database: LUST REG 2, Date of Government Version: 09/30/2004
Database: LUST, Date of Government Version: 06/05/2023
Status: Completed - Case Closed
Facility Id: 01-2369
Facility Status: Case Closed
Global Id: T0600102179
date9: 7/14/1993

TOYOTA OF BERKELEY ***2400 SHATTUCK AVE*** ***SSE 1/4 - 1/2 (0.460 mi.)*** ***AJ225*** ***945***
Database: LUST REG 2, Date of Government Version: 09/30/2004
Facility Id: 01-1493
Facility Status: Leak being confirmed

CHEVRON ***2401 SHATTUCK AVE*** ***SSE 1/4 - 1/2 (0.474 mi.)*** ***AM226*** ***998***
Database: LUST, Date of Government Version: 06/05/2023
Status: Completed - Case Closed
Global Id: T0600101398

CHEVRON ***2401 SHATTUCK AVE*** ***SSE 1/4 - 1/2 (0.474 mi.)*** ***AM227*** ***1001***
Database: LUST REG 2, Date of Government Version: 09/30/2004
Facility Id: 01-1514
Facility Status: Case Closed
date9: 4/4/1994

PRIVATE RESIDENCE PRIVATE RESIDENCE SW 1/4 - 1/2 (0.476 mi.) AN229 1003
Database: LUST, Date of Government Version: 06/05/2023
Status: Completed - Case Closed
Global Id: T0600152693

STAN ANDERSON SERVIC ***1745 CEDAR ST*** ***NW 1/4 - 1/2 (0.496 mi.)*** ***230*** ***1005***
Database: LUST REG 2, Date of Government Version: 09/30/2004
Database: LUST, Date of Government Version: 06/05/2023
Status: Completed - Case Closed
Facility Id: 01-1420
Facility Status: Case Closed
Global Id: T0600101311
date9: 10/17/1995

EXECUTIVE SUMMARY

CPS-SLIC: Cleanup Program Sites (CPS; also known as Site Cleanups [SC] and formerly known as Spills, Leaks, Investigations, and Cleanups [SLIC] sites) included in GeoTracker. GeoTracker is the Water Boards data management system for sites that impact, or have the potential to impact, water quality in California, with emphasis on groundwater.

A review of the CPS-SLIC list, as provided by EDR, has revealed that there are 5 CPS-SLIC sites within approximately 0.5 miles of the target property.

Equal/Higher Elevation	Address	Direction / Distance	Map ID	Page
BRIDGE HOUSING CORPO	***2012 BERKELEY WAY***	***NNW 0 - 1/8 (0.016 mi.)***	***A2***	***10***
Database: CPS-SLIC, Date of Government Version: 06/05/2023 Facility Status: Completed - Case Closed Global Id: T10000013971				

Lower Elevation	Address	Direction / Distance	Map ID	Page
2009 TO 2015 ADDISON	***2009 ADDISON STREET***	***S 0 - 1/8 (0.066 mi.)***	***D18***	***45***
Database: CPS-SLIC, Date of Government Version: 06/05/2023 Facility Status: Open - Inactive Global Id: T10000008152				
FORMER AUTOMOTIVE RE	***1929 UNIVERSITY AVE***	***WSW 0 - 1/8 (0.123 mi.)***	***J61***	***131***
Database: CPS-SLIC, Date of Government Version: 06/05/2023 Facility Status: Completed - Case Closed Global Id: T10000004717				
HADJIAN PROPERTY	***1840/1894 UNIVERSITY***	***WSW 1/8 - 1/4 (0.192 mi.)***	***V157***	***681***
Database: CPS-SLIC, Date of Government Version: 06/05/2023 Facility Status: Open - Site Assessment Global Id: T10000013278				
PRIVATE RESIDENCE	***PRIVATE RESIDENCE***	***SW 1/4 - 1/2 (0.476 mi.)***	***AN228***	***1001***
Database: CPS-SLIC, Date of Government Version: 06/05/2023 Facility Status: Completed - Case Closed Global Id: T0600171549				

Lists of state and tribal registered storage tanks

UST: The Underground Storage Tank database contains registered USTs. USTs are regulated under Subtitle I of the Resource Conservation and Recovery Act (RCRA). The data come from the State Water Resources Control Board's Hazardous Substance Storage Container Database.

A review of the UST list, as provided by EDR, has revealed that there are 3 UST sites within approximately 0.25 miles of the target property.

Lower Elevation	Address	Direction / Distance	Map ID	Page
UNIVERSITY VALERO #	1894 UNIVERSITY AVE	WSW 1/8 - 1/4 (0.173 mi.)	Q120	337
Database: UST, Date of Government Version: 06/05/2023 Facility Id: FAOOOO351				
VALERO STORE #7200	1894 UNIVERSITY AVE	WSW 1/8 - 1/4 (0.173 mi.)	Q124	356
Database: UST, Date of Government Version: 06/05/2023 Facility Id: 138				
NUMBER ONE GAS	***1900 MARTIN LUTHER K***	***WNW 1/8 - 1/4 (0.191 mi.)***	***Y152***	***659***
Database: UST, Date of Government Version: 06/05/2023				

EXECUTIVE SUMMARY

AST: A listing of aboveground storage tank petroleum storage tank locations.

A review of the AST list, as provided by EDR, has revealed that there is 1 AST site within approximately 0.25 miles of the target property.

Equal/Higher Elevation	Address	Direction / Distance	Map ID	Page
Not reported	2151 BERKELEY WAY	ENE 1/8 - 1/4 (0.177 mi.)	T132	585
Database: AST, Date of Government Version: 07/06/2016				

Lists of state and tribal voluntary cleanup sites

VCP: Contains low threat level properties with either confirmed or unconfirmed releases and the project proponents have request that DTSC oversee investigation and/or cleanup activities and have agreed to provide coverage for DTSC's costs.

A review of the VCP list, as provided by EDR, and dated 04/24/2023 has revealed that there is 1 VCP site within approximately 0.5 miles of the target property.

Equal/Higher Elevation	Address	Direction / Distance	Map ID	Page
VIRGINIA CLEANERS	***1650 SHATTUCK AVENUE***	***N 1/4 - 1/2 (0.363 mi.)***	***AH212***	***890***
Status: Active				
Facility Id: 60002969				

ADDITIONAL ENVIRONMENTAL RECORDS

Local Lists of Hazardous waste / Contaminated Sites

CERS HAZ WASTE: List of sites in the California Environmental Protection Agency (CalEPA) Regulated Site Portal which fall under the Hazardous Chemical Management, Hazardous Waste Onsite Treatment, Household Hazardous Waste Collection, Hazardous Waste Generator, and RCRA LQ HW Generator programs.

A review of the CERS HAZ WASTE list, as provided by EDR, and dated 04/17/2023 has revealed that there are 15 CERS HAZ WASTE sites within approximately 0.25 miles of the target property.

Equal/Higher Elevation	Address	Direction / Distance	Map ID	Page
WESTERN DENTAL SERVI	***2115 SHATTUCK AVE***	***SE 0 - 1/8 (0.114 mi.)***	***L49***	***103***
1X BERKELEY ACE HARD	***2145 UNIVERSITY AVE***	***E 1/8 - 1/4 (0.139 mi.)***	***M79***	***176***
ONE MEDICAL GROUP IN	***1801 SHATTUCK AVE ST***	***NNE 1/8 - 1/4 (0.164 mi.)***	***S104***	***300***
UC BERKELEY 2151 BER	***2151 BERKELEY WAY***	***ENE 1/8 - 1/4 (0.177 mi.)***	***T130***	***398***
TARGET STORE T3202	***2187 SHATTUCK AVE***	***SE 1/8 - 1/4 (0.203 mi.)***	***U169***	***712***
CVS PHARMACY #17673	2187 SHATTUCK AVE ST	SE 1/8 - 1/4 (0.203 mi.)	U170	718

Lower Elevation	Address	Direction / Distance	Map ID	Page
SIMARJIT SINGH, DDS.	2140 SHATTUCK AVE ST	SSE 1/8 - 1/4 (0.134 mi.)	L75	167
BERKELEY CITY COLLEG	***2050 CENTER ST***	***S 1/8 - 1/4 (0.148 mi.)***	***P88***	***200***
FLAMINGO CLEANERS	***1935 MARTIN LUTHER K***	***W 1/8 - 1/4 (0.156 mi.)***	***Q96***	***256***
UC GAS&FOOD	***1894 UNIVERSITY AVE***	***WSW 1/8 - 1/4 (0.173 mi.)***	***Q126***	***358***
TRADER JOE'S #186	***1885 UNIVERSITY AVE***	***WSW 1/8 - 1/4 (0.189 mi.)***	***Q144***	***636***
WALGREENS #15025	***2190 SHATTUCK AVE***	***SSE 1/8 - 1/4 (0.190 mi.)***	***X147***	***643***

EXECUTIVE SUMMARY

Lower Elevation	Address	Direction / Distance	Map ID	Page
MIZUKI AUTO	***1900 MARTIN LUTHER K***	***WNW 1/8 - 1/4 (0.191 mi.)***	***Y151***	***656***
JOE'S TIRES	***1865 UNIVERSITY AVE***	***W 1/8 - 1/4 (0.208 mi.)***	***AD177***	***742***
MIKE'S BIKES	1824 UNIVERSITY AVE	WSW 1/8 - 1/4 (0.223 mi.)	AD190	784

Local Lists of Registered Storage Tanks

SWEEPS UST: Statewide Environmental Evaluation and Planning System. This underground storage tank listing was updated and maintained by a company contacted by the SWRCB in the early 1990's. The listing is no longer updated or maintained. The local agency is the contact for more information on a site on the SWEEPS list.

A review of the SWEEPS UST list, as provided by EDR, and dated 06/01/1994 has revealed that there are 13 SWEEPS UST sites within approximately 0.25 miles of the target property.

Equal/Higher Elevation	Address	Direction / Distance	Map ID	Page
CITY OF BERKELEY FIR Status: A Tank Status: A Comp Number: 15959	***2029 BERKELEY WAY***	***NNE 0 - 1/8 (0.042 mi.)***	***B10***	***27***
EZ SERVE Comp Number: 20259	***1849 SHATTUCK AVE***	***NNE 1/8 - 1/4 (0.142 mi.)***	***I81***	***184***
HELIOS ENERGY RESEAR Status: A Tank Status: A Comp Number: 23298	***2151 BERKELEY WAY***	***ENE 1/8 - 1/4 (0.177 mi.)***	***T128***	***380***
EH&S/U.C. GARAGE Status: A Tank Status: A Comp Number: 68722 Comp Number: 22900	***1952 OXFORD***	***ENE 1/8 - 1/4 (0.181 mi.)***	***T135***	***589***
AVIS RENT A CAR Comp Number: 42805	***1900 OXFORD ST***	***ENE 1/8 - 1/4 (0.198 mi.)***	***AA162***	***690***
CHEVRON STATION #914 Status: A Tank Status: A Comp Number: 62057	***1797 SHATTUCK AVE***	***NNE 1/8 - 1/4 (0.203 mi.)***	***S167***	***707***
SHELL Comp Number: 67173	***1752 SHATTUCK AVE***	***NNE 1/8 - 1/4 (0.207 mi.)***	***AC174***	***733***

Lower Elevation	Address	Direction / Distance	Map ID	Page
FIRESTONE #3656 Status: A Tank Status: A Comp Number: 5855	***1974 UNIVERSITY AVE***	***SW 0 - 1/8 (0.069 mi.)***	***C21***	***51***
DON REINHARDS INC Comp Number: 14344	***1917 ADDISON ST***	***SW 1/8 - 1/4 (0.145 mi.)***	***N85***	***194***
GOODYEAR SERVICE CEN	***2099 MARTIN LUTHER K***	***WSW 1/8 - 1/4 (0.166 mi.)***	***V110***	***314***

EXECUTIVE SUMMARY

Comp Number: 8254				
FORMER EXXON 7-0200 Status: A Tank Status: A Comp Number: 16116	***1894 UNIVERSITY AVE***	***WSW 1/8 - 1/4 (0.173 mi.)***	***Q123***	***347***
BERKELEY BEACON Status: A Tank Status: A Comp Number: 13926	***1900 MARTIN LUTHER K***	***WNW 1/8 - 1/4 (0.191 mi.)***	***Y149***	***652***
MAIN POST OFFICE Comp Number: 66672	***2000 ALLSTON WAY***	***S 1/8 - 1/4 (0.210 mi.)***	***W182***	***758***

HIST UST: Historical UST Registered Database.

A review of the HIST UST list, as provided by EDR, and dated 10/15/1990 has revealed that there are 16 HIST UST sites within approximately 0.25 miles of the target property.

Equal/Higher Elevation	Address	Direction / Distance	Map ID	Page
FIRE STATION 2 Facility Id: 00000015959	2029 BERKELEY WAY	NNE 0 - 1/8 (0.042 mi.)	B9	27
EZ SERVE	***1849 SHATTUCK AVE***	***NNE 1/8 - 1/4 (0.142 mi.)***	***I81***	***184***
FILL-EM'-FAST #058-0 Facility Id: 00000020259	1849 SHATTUCK AVE	NNE 1/8 - 1/4 (0.142 mi.)	I82	189
BERKELEY LABORATORY Facility Id: 00000023298	2151 BERKELEY WAY	ENE 1/8 - 1/4 (0.177 mi.)	T133	586
EH&S/U.C. GARAGE	***1952 OXFORD***	***ENE 1/8 - 1/4 (0.181 mi.)***	***T135***	***589***
GARAGE Facility Id: 00000068722	1952 OXFORD	ENE 1/8 - 1/4 (0.181 mi.)	T136	593
EH&S/U.C. GARAGE Facility Id: 00000022900	1952 OXFORD ST	ENE 1/8 - 1/4 (0.181 mi.)	T138	598
NEIL E SADLER CO Facility Id: 00000042805	1900 OXFORD ST	ENE 1/8 - 1/4 (0.198 mi.)	AA161	689
91425 Facility Id: 00000062057	1797 SHATTUCK AVE	NNE 1/8 - 1/4 (0.203 mi.)	S165	701
JOHN K LEE Facility Id: 00000067173	1752 SHATTUCK AVE	NNE 1/8 - 1/4 (0.207 mi.)	AC176	741

Lower Elevation	Address	Direction / Distance	Map ID	Page
STONEFIRE APARTMENTS Facility Id: 00000005855	***1974 UNIVERSITY AVE***	***SW 0 - 1/8 (0.069 mi.)***	***C23***	***54***
DON REINHARDS INC	***1917 ADDISON ST***	***SW 1/8 - 1/4 (0.145 mi.)***	***N85***	***194***
DON & REINHARDS INC Facility Id: 00000014344	1917 ADDISON ST	SW 1/8 - 1/4 (0.145 mi.)	N86	197
GOODYEAR SERVICE CEN Facility Id: 00000008254	***2099 MARTIN LUTHER K***	***WSW 1/8 - 1/4 (0.166 mi.)***	***V108***	***310***
TEXACO	***1894 UNIVERSITY AND***	***WSW 1/8 - 1/4 (0.173 mi.)***	***Q122***	***343***
MAIN POST OFFICE	2000 ALLSTON WAY	S 1/8 - 1/4 (0.210 mi.)	W180	756

EXECUTIVE SUMMARY

Facility Id: 00000066672

CERS TANKS: List of sites in the California Environmental Protection Agency (CalEPA) Regulated Site Portal which fall under the Aboveground Petroleum Storage and Underground Storage Tank regulatory programs.

A review of the CERS TANKS list, as provided by EDR, and dated 04/17/2023 has revealed that there are 3 CERS TANKS sites within approximately 0.25 miles of the target property.

Lower Elevation	Address	Direction / Distance	Map ID	Page
BERKELEY CITY COLLEG	2050 CENTER ST	S 1/8 - 1/4 (0.148 mi.)	P89	232
UC GAS&FOOD	***1894 UNIVERSITY AVE***	***WSW 1/8 - 1/4 (0.173 mi.)***	***Q126***	***358***
NUMBER ONE GAS	***1900 MARTIN LUTHER K***	***WNW 1/8 - 1/4 (0.191 mi.)***	***Y153***	***664***

CA FID UST: The Facility Inventory Database contains active and inactive underground storage tank locations. The source is the State Water Resource Control Board.

A review of the CA FID UST list, as provided by EDR, and dated 10/31/1994 has revealed that there are 12 CA FID UST sites within approximately 0.25 miles of the target property.

Equal/Higher Elevation	Address	Direction / Distance	Map ID	Page
CITY OF BERKELEY FIR Facility Id: 01003125 Status: A	***2029 BERKELEY WAY***	***NNE 0 - 1/8 (0.042 mi.)***	***B10***	***27***
EZ SERVE Facility Id: 01002000 Status: I	***1849 SHATTUCK AVE***	***NNE 1/8 - 1/4 (0.142 mi.)***	***I81***	***184***
HELIOS ENERGY RESEAR Facility Id: 01003135 Status: A	***2151 BERKELEY WAY***	***ENE 1/8 - 1/4 (0.177 mi.)***	***T128***	***380***
EH&S/U.C. GARAGE Facility Id: 01001637 Status: A	***1952 OXFORD***	***ENE 1/8 - 1/4 (0.181 mi.)***	***T135***	***589***
AVIS RENT A CAR Facility Id: 01001153 Status: I	***1900 OXFORD ST***	***ENE 1/8 - 1/4 (0.198 mi.)***	***AA162***	***690***
SHELL Facility Id: 01001446 Status: I	***1752 SHATTUCK AVE***	***NNE 1/8 - 1/4 (0.207 mi.)***	***AC174***	***733***

Lower Elevation	Address	Direction / Distance	Map ID	Page
FIRESTONE #3656 Facility Id: 01003114 Status: A	***1974 UNIVERSITY AVE***	***SW 0 - 1/8 (0.069 mi.)***	***C21***	***51***
DON REINHARDS INC Facility Id: 01000632 Status: A	***1917 ADDISON ST***	***SW 1/8 - 1/4 (0.145 mi.)***	***N85***	***194***
GOODYEAR SERVICE CEN	***2099 MARTIN LUTHER K***	***WSW 1/8 - 1/4 (0.166 mi.)***	***V110***	***314***

EXECUTIVE SUMMARY

Facility Id: 01003116 Status: A				
EXXON R/S-70200 Facility Id: 01003127 Status: A	1894 UNIVERSITY AVE	WSW 1/8 - 1/4 (0.173 mi.)	Q125	357
BERKELEY BEACON Facility Id: 01000970 Status: A	***1900 MARTIN LUTHER K***	***WNW 1/8 - 1/4 (0.191 mi.)***	***Y149***	***652***
MAIN POST OFFICE Facility Id: 01003161 Status: A	***2000 ALLSTON WAY***	***S 1/8 - 1/4 (0.210 mi.)***	***W182***	***758***

Other Ascertainable Records

RCRA NonGen / NLR: RCRAInfo is EPA's comprehensive information system, providing access to data supporting the Resource Conservation and Recovery Act (RCRA) of 1976 and the Hazardous and Solid Waste Amendments (HSWA) of 1984. The database includes selective information on sites which generate, transport, store, treat and/or dispose of hazardous waste as defined by the Resource Conservation and Recovery Act (RCRA). Non-Generators do not presently generate hazardous waste.

A review of the RCRA NonGen / NLR list, as provided by EDR, and dated 07/24/2023 has revealed that there are 85 RCRA NonGen / NLR sites within approximately 0.25 miles of the target property.

Equal/Higher Elevation	Address	Direction / Distance	Map ID	Page
BRIDGE HOUSING CORPO EPA ID:: CAC003095339 EPA ID:: CAC003069001	2012 BERKELEY WAY	NNW 0 - 1/8 (0.016 mi.)	A3	19
YVONNE TOM EPA ID:: CAC003200366	2017 BERKELEY WAY	N 0 - 1/8 (0.038 mi.)	B8	24
MISSING LINK BICYCLE EPA ID:: CAL000380944	1988 SHATTUCK AVE	ENE 0 - 1/8 (0.059 mi.)	B14	36
1951 SHATTUCK LLC EPA ID:: CAC003163156 EPA ID:: CAC003180615	1951 SHATTUCK AVE	ENE 0 - 1/8 (0.076 mi.)	E29	60
THE MISSING LINK BIC EPA ID:: CAL000381085	1961 SHATTUCK AVE	ENE 0 - 1/8 (0.078 mi.)	E30	63
BLAINE HONDA DDS/ROG EPA ID:: CAL000110949	2020 HEARST AVE	N 0 - 1/8 (0.079 mi.)	F31	65
ETHAN CHENG EPA ID:: CAC003030215	2042 HEARST AVE	NNE 0 - 1/8 (0.095 mi.)	F43	96
MILL CREEK RESIDENTI EPA ID:: CAC003210683	2123 UNIVERSITY AVEN	E 0 - 1/8 (0.120 mi.)	M55	124
WESTERN DENTAL SERVI EPA ID:: CAL000100721	115 BERKELEY SQ	SE 0 - 1/8 (0.122 mi.)	K59	129
MCREF ACHESON LLC EPA ID:: CAC003034624 EPA ID:: CAC003171790	2131 UNIVERSITY AVE	E 1/8 - 1/4 (0.127 mi.)	M66	145
MCREF ACHESON LLC	2131 UNIVERSITY AVE.	E 1/8 - 1/4 (0.127 mi.)	M67	147

EXECUTIVE SUMMARY

EPA ID:: CAC002973133				
MODERA ACHESON COMMO EPA ID:: CAC003008378	2131 UNIVERSITY AVEN	E 1/8 - 1/4 (0.127 mi.)	M68	149
HANS THIERING MASONR EPA ID:: CAL000447227	2131 UNIVERSITY AVE	E 1/8 - 1/4 (0.127 mi.)	M69	152
ONE MEDICAL GROUP IN EPA ID:: CAL000473247	2145 UNIVERSITY AVE	E 1/8 - 1/4 (0.139 mi.)	M78	174
HANS THIERING MASONR EPA ID:: CAC003002034	1900 WALNUT ST.	ENE 1/8 - 1/4 (0.140 mi.)	M80	181
SYLVIA SPENGLER EPA ID:: CAC003065463	2004 DELAWARE ST	NNW 1/8 - 1/4 (0.142 mi.)	83	190
AMISTAD HOUSE EPA ID:: CAC003234350	2050 DELAWARE STREET	N 1/8 - 1/4 (0.147 mi.)	O87	198
SHELDON, CARY EPA ID:: CAC003108216	2023 DELAWARE STREET	N 1/8 - 1/4 (0.163 mi.)	O100	291
CLDF HILLSIDE VILLAG EPA ID:: CAC002993245	1801 SHATTUCK AVE SU	NNE 1/8 - 1/4 (0.164 mi.)	S102	295
ONE MEDICAL GROUP EPA ID:: CAL000439380	1801 SHATTUCK AVE ST	NNE 1/8 - 1/4 (0.164 mi.)	S103	297
UC BERKELEY EPA ID:: CAC003147264	1925 WALNUT ST	ENE 1/8 - 1/4 (0.165 mi.)	T105	303
UC BERKELEY EPA ID:: CAC003147265	1925 WALNUT ST	ENE 1/8 - 1/4 (0.165 mi.)	T106	305
UC BERKELEY EPA ID:: CAC003147277	1921 WALNUT ST	ENE 1/8 - 1/4 (0.166 mi.)	T114	322
UC BERKELEY EPA ID:: CAC003147262	2161 UNIVERSITY AVE	E 1/8 - 1/4 (0.168 mi.)	M115	324
HEADLANDS VENTURES L EPA ID:: CAL000367148	2161 UNIVERSITY AVE	E 1/8 - 1/4 (0.168 mi.)	M116	326
UC BERKELEY EPA ID:: CAC003147266	1990 OXFORD ST	E 1/8 - 1/4 (0.180 mi.)	T134	586
PROMETHEUS REAL ESTA EPA ID:: CAC003162247	1950 OXFORD ST	ENE 1/8 - 1/4 (0.186 mi.)	T143	634
SUSIE JUE EPA ID:: CAC003167932	1925 DELAWARE ST, AP	NW 1/8 - 1/4 (0.191 mi.)	Z155	677
JUE FAMILY EPA ID:: CAC003150824	1925 DELAWARE ST, UN	NW 1/8 - 1/4 (0.191 mi.)	Z156	679
CHEVRON 91425 EPA ID:: CAL000030014	1797 SHATTUCK AVE	NNE 1/8 - 1/4 (0.203 mi.)	S164	698
THE BERKELEY SCHOOL EPA ID:: CAC002975792	2030 FRANCISCO ST.	N 1/8 - 1/4 (0.207 mi.)	AC173	731
CAMPUS AUTO CARE EPA ID:: CAL000050943	1752 SHATTUCK AVENUE	NNE 1/8 - 1/4 (0.207 mi.)	AC175	739
SHELL OIL CO EPA ID:: CAD981402944	***1752 SHATTUCK/FRANCI***	***NNE 1/8 - 1/4 (0.222 mi.)***	***AC186***	***774***
TERRACE APARTMENTS	1725 SHATTUCK AVENUE	NNE 1/8 - 1/4 (0.226 mi.)	AE191	787

EXECUTIVE SUMMARY

EPA ID:: CAC003136681				
TERRACE APARTMENTS EPA ID:: CAC003198407	1725 SHATTUCK AVENUE	NNE 1/8 - 1/4 (0.226 mi.)	AE192	790
AZ ASSOCIATES EPA ID:: CAC003001925	1725 SHATTUCK AVE. #	NNE 1/8 - 1/4 (0.226 mi.)	AE193	792
TERRACE APARTMENTS EPA ID:: CAC003129039	1725 SHATTUCK AVE. #	NNE 1/8 - 1/4 (0.226 mi.)	AE194	794
AZ ASSOCIATES EPA ID:: CAC003001923	1725 SHATTUCK AVE. #	NNE 1/8 - 1/4 (0.226 mi.)	AE195	796
AZ ASSOCIATES EPA ID:: CAC003001734	1725 SHATTUCK AVE. #	NNE 1/8 - 1/4 (0.226 mi.)	AE196	799
FRANKLIN ADLER EPA ID:: CAC003115808	1750 WALNUT STREET #	NNE 1/8 - 1/4 (0.245 mi.)	AE200	819

Lower Elevation	**Address**	**Direction / Distance**	**Map ID**	**Page**
BERKELEY REPERTORY T EPA ID:: CAC003128819	2025 ADDISON STREET	SSE 0 - 1/8 (0.066 mi.)	D16	41
FIRESTONE COMPLETE A EPA ID:: CAL000364702	1974 UNIVERSITY AVE	SW 0 - 1/8 (0.069 mi.)	C22	52
MB APARTMENTS EPA ID:: CAC003191063	1945 BERKELEY WAY	WNW 0 - 1/8 (0.086 mi.)	H33	67
MIKE APTE EPA ID:: CAC002993844	1918 BONITA AVE.	WNW 0 - 1/8 (0.121 mi.)	H57	126
BERKELEY DOWNTOWN HO EPA ID:: CAP000289678	2129 SHATTUCK AVE	SE 0 - 1/8 (0.125 mi.)	L62	136
BERKELEY DOWNTOWN HO EPA ID:: CAC002988018	2129 SHATTUCK AVE	SE 0 - 1/8 (0.125 mi.)	L63	138
BERKELEY DOWNTOWN HO EPA ID:: CAC002969357	2129 SHATTUCK AVENUE	SE 0 - 1/8 (0.125 mi.)	L64	140
BERKELEY DOWNTOWN HO EPA ID:: CAC002996915	2129 SHATTUCK AVE	SE 0 - 1/8 (0.125 mi.)	L65	143
USDA FS PSW EXPT STA EPA ID:: CA1122390031	***1960 ADDISON ST***	***SW 1/8 - 1/4 (0.132 mi.)***	***N70***	***154***
BOLLIBOKKA SHATTUCK EPA ID:: CAL000417479	2140 SHATTUCK AVE ST	SSE 1/8 - 1/4 (0.134 mi.)	L72	161
BOLLIBOKKA SHATTUCK, EPA ID:: CAC003066151	2140 SHATTUCK AVE	SSE 1/8 - 1/4 (0.134 mi.)	L73	163
BOLLIBOKKA SHATTUCK, EPA ID:: CAC003039156	2140 SHATTUCK AVE	SSE 1/8 - 1/4 (0.134 mi.)	L74	165
PERALTA COMMUNITY CO EPA ID:: CAC003238721	2118 MILVIA STREET	SSW 1/8 - 1/4 (0.136 mi.)	G76	169
THE GREENLINING INST EPA ID:: CAC003054967	1918 UNIVERSITY AVEN	WSW 1/8 - 1/4 (0.143 mi.)	J84	192
BERKELEY CITY COLLEG EPA ID:: CAL000309228	2050 CENTER ST	S 1/8 - 1/4 (0.148 mi.)	P90	242
CITY OF BERKELEY PUB	1947 CENTER ST	SSW 1/8 - 1/4 (0.149 mi.)	N91	244

EXECUTIVE SUMMARY

EPA ID:: CAC002997113				
FIRST SHATTUCK, LLC EPA ID:: CAC003189219	2150 SHATTUCK AVENUE	SSE 1/8 - 1/4 (0.156 mi.)	P92	247
FIRST SHATTUCK LLC EPA ID:: CAC003055420	2150 SHATTUCK AVE	SSE 1/8 - 1/4 (0.156 mi.)	P93	249
FIRST SHATTUCK, LLC EPA ID:: CAC003230859 EPA ID:: CAC003199204	2150 SHATTUCK AVENUE	SSE 1/8 - 1/4 (0.156 mi.)	P94	251
FIRST SHATTUCK LLC EPA ID:: CAC003055813	2150 SHATTUCK AVE	SSE 1/8 - 1/4 (0.156 mi.)	P95	253
FLAMINGO CLEANERS EPA ID:: CAL000449472	1935 MARTIN LUTHER K	W 1/8 - 1/4 (0.156 mi.)	Q99	288
CITY OF BERKELEY EPA ID:: CAC003027012	1901 HEARST AVE	WNW 1/8 - 1/4 (0.164 mi.)	R101	293
BART/BERKELEY STATIO EPA ID:: CAL000015940	2160 SHATTUCK AVE	SSE 1/8 - 1/4 (0.165 mi.)	U107	308
2099 MLK L.L.C. EPA ID:: CAC003181280	2099 MARTIN LUTHER K	WSW 1/8 - 1/4 (0.166 mi.)	V109	312
KENNY KIM EPA ID:: CAC003138848	2099 MARTIN LUTHER K	WSW 1/8 - 1/4 (0.166 mi.)	V111	315
2099 MLK, LLC EPA ID:: CAC003177188	2099 MARTIN LUTHER K	WSW 1/8 - 1/4 (0.166 mi.)	V112	317
2099 MLK, LLC EPA ID:: CAC003188452	2099 MARTIN LUTHER K	WSW 1/8 - 1/4 (0.166 mi.)	V113	320
GORDON COMMERCIAL EPA ID:: CAC003024792	1922 MARTIN LUTHER K	W 1/8 - 1/4 (0.169 mi.)	Q117	329
UNIVERSITY VALERO EPA ID:: CAL000206357	1894 UNIVERSITY AVE	WSW 1/8 - 1/4 (0.173 mi.)	Q119	335
EXXON MOBIL CORPORAT EPA ID:: CAL000028809	1894 UNIVERSITY	WSW 1/8 - 1/4 (0.173 mi.)	Q121	341
CITY OF BERKELEY EPA ID:: CAC003059399	2180 MILVIA ST	SSW 1/8 - 1/4 (0.185 mi.)	W140	614
TRADER JOES 186 EPA ID:: CAL000435486	1885 UNIVERSITY AVE	WSW 1/8 - 1/4 (0.189 mi.)	Q145	640
WALGREENS #15025 EPA ID:: CAL000378647	2190 SHATTUCK AVE	SSE 1/8 - 1/4 (0.190 mi.)	X148	647
MIZUKI AUTO EPA ID:: CAL000406396	1900 MARTIN LUTHER K	WNW 1/8 - 1/4 (0.191 mi.)	Y150	654
AVPM CA 31 LP DBA CA EPA ID:: CAL000475755	1807 MARTIN LUTHER K	WNW 1/8 - 1/4 (0.194 mi.)	R158	682
ROBERT WIECZOREK EPA ID:: CAC003133668	1836 HEARST AVE	WNW 1/8 - 1/4 (0.202 mi.)	Y163	696
JOES TIRES EPA ID:: CAL000313882	1865 UNIVERSITY AVE	W 1/8 - 1/4 (0.208 mi.)	AD178	751
BERKELEY CHAMBER OF EPA ID:: CAC003115470	1834 UNIVERSITY AVEN	WSW 1/8 - 1/4 (0.210 mi.)	AD179	753
U. S. POSTAL SERVICE	2000 ALLSTON WAY	S 1/8 - 1/4 (0.210 mi.)	W181	756

EXECUTIVE SUMMARY

EPA ID:: CAC003038554				
CASL HOLDINGS, LLC EPA ID:: CAC003199343	2070 ALLSTON WAY	SSE 1/8 - 1/4 (0.216 mi.)	X184	763
HEADLANDS VENTURES L EPA ID:: CAL000446663	1824 UNIVERSITY AVE	WSW 1/8 - 1/4 (0.223 mi.)	AD187	777
HEADLANDS VENTURES L EPA ID:: CAD981416654	***1824 UNIVERSITY AVE***	***WSW 1/8 - 1/4 (0.223 mi.)***	***AD188***	***779***
PERFORMANCE BICYCLE EPA ID:: CAL000361109	1824 UNIVERSITY AVE	WSW 1/8 - 1/4 (0.223 mi.)	AD189	782
BERKELEY UNIFIED SCH EPA ID:: CAL000382178	1950 ALLSTON WAY	SSW 1/8 - 1/4 (0.239 mi.)	AF197	801
BERKELEY UNIFIED SCH EPA ID:: CAC003208741 EPA ID:: CAC003067887 EPA ID:: CAC003085922 EPA ID:: CAC003191541	1930 ALLSTON WAY	SSW 1/8 - 1/4 (0.247 mi.)	AF201	821

FUSRAP: DOE established the Formerly Utilized Sites Remedial Action Program (FUSRAP) in 1974 to remediate sites where radioactive contamination remained from Manhattan Project and early U.S. Atomic Energy Commission (AEC) operations.

A review of the FUSRAP list, as provided by EDR, and dated 03/03/2023 has revealed that there is 1 FUSRAP site within approximately 1 mile of the target property.

Equal/Higher Elevation	Address	Direction / Distance	Map ID	Page
UNIVERSITY OF CALIFO	1 CYCLOTRON ROAD	ENE 1/2 - 1 (0.933 mi.)	AO234	1168
Site Status: Eliminated from consideration under FUSRAP. The locations where AEC work was performed are now part of Lawrence Berkeley National Laboratory (Berkeley Lab). Site ID: CA 05				

PFAS ECHO: Regulators and the public have expressed interest in knowing which regulated entities may be using PFAS. EPA has developed a dataset from various sources that show which industries may be handling PFAS. Approximately 120,000 facilities subject to federal environmental programs have operated or currently operate in industry sectors with processes that may involve handling and/or release of PFAS.

A review of the PFAS ECHO list, as provided by EDR, and dated 03/30/2023 has revealed that there are 2 PFAS ECHO sites within approximately 0.25 miles of the target property.

Lower Elevation	Address	Direction / Distance	Map ID	Page
BERKELEY PRINTING LL		WSW 0 - 1/8 (0.066 mi.)	C17	44
EXXONMOBIL OIL CORPO		WSW 1/8 - 1/4 (0.190 mi.)	Q146	642

Cortese: The sites for the list are designated by the State Water Resource Control Board (LUST), the Integrated Waste Board (SWF/LS), and the Department of Toxic Substances Control (Cal-Sites).

A review of the Cortese list, as provided by EDR, and dated 06/14/2023 has revealed that there are 45 Cortese sites within approximately 0.5 miles of the target property.

EXECUTIVE SUMMARY

Equal/Higher Elevation	Address	Direction / Distance	Map ID	Page
OSCARS CAFE	***1890 SHATTUCK AVE***	***NNE 0 - 1/8 (0.115 mi.)***	***I50***	***108***
Cleanup Status: COMPLETED - CASE CLOSED				
EZ SERVE	***1849 SHATTUCK AVE***	***NNE 1/8 - 1/4 (0.142 mi.)***	***I81***	***184***
Cleanup Status: COMPLETED - CASE CLOSED				
HELIOS ENERGY RESEAR	***2151 BERKELEY WAY***	***ENE 1/8 - 1/4 (0.177 mi.)***	***T128***	***380***
Cleanup Status: COMPLETED - CASE CLOSED				
UC BERKELEY SITE GAR	***1952 OXFORD ST***	***ENE 1/8 - 1/4 (0.181 mi.)***	***T137***	***594***
Cleanup Status: COMPLETED - CASE CLOSED				
CHEVRON	***2199 BERKELEY WY***	***ENE 1/8 - 1/4 (0.197 mi.)***	***T159***	***685***
Cleanup Status: COMPLETED - CASE CLOSED				
AVIS RENT A CAR	***1900 OXFORD ST***	***ENE 1/8 - 1/4 (0.198 mi.)***	***AA162***	***690***
Cleanup Status: COMPLETED - CASE CLOSED				
FORMER CHEVRON	***1797 SHATTUCK AVE***	***NNE 1/8 - 1/4 (0.203 mi.)***	***S166***	***702***
Cleanup Status: COMPLETED - CASE CLOSED				
TOLTEC PROPERTY	***2148 CENTER ST***	***SE 1/8 - 1/4 (0.206 mi.)***	***AB172***	***728***
Cleanup Status: COMPLETED - CASE CLOSED				
SHELL	***1752 SHATTUCK AVE***	***NNE 1/8 - 1/4 (0.207 mi.)***	***AC174***	***733***
Cleanup Status: COMPLETED - CASE CLOSED				
AMERICAN RED CROSS	***2116 ALLSTON WY***	***SE 1/8 - 1/4 (0.239 mi.)***	***198***	***803***
Cleanup Status: COMPLETED - CASE CLOSED				
TEXACO	***1899 OXFORD ST***	***NE 1/8 - 1/4 (0.244 mi.)***	***AA199***	***806***
Cleanup Status: COMPLETED - CASE CLOSED				
APARTMENT BUILDING	***1846 SPRUCE ST***	***NE 1/4 - 1/2 (0.270 mi.)***	***202***	***823***
Cleanup Status: COMPLETED - CASE CLOSED				
BERKELEY TOUCHLESS/C	***2176 KITTREDGE ST***	***SE 1/4 - 1/2 (0.304 mi.)***	***204***	***832***
Cleanup Status: OPEN - REMEDIATION				
UNKNOWN	***1649 MARTIN LUTHER K***	***NW 1/4 - 1/2 (0.320 mi.)***	***AG206***	***844***
Cleanup Status: COMPLETED - CASE CLOSED				
WHITTIER SCHOOL	***1645 MILVIA ST***	***NNW 1/4 - 1/2 (0.321 mi.)***	***207***	***844***
Cleanup Status: COMPLETED - CASE CLOSED				
CSM PROPERTIES	***1890 ARCH ST***	***ENE 1/4 - 1/2 (0.339 mi.)***	***208***	***848***
Cleanup Status: COMPLETED - CASE CLOSED				
BERKELEY VILLAGE	***1663 SHATTUCK AVE***	***N 1/4 - 1/2 (0.345 mi.)***	***AH209***	***851***
Cleanup Status: COMPLETED - CASE CLOSED				
PACIFIC BELL	***2116 BANCROFT WAY***	***SSE 1/4 - 1/2 (0.352 mi.)***	***AI211***	***859***
Cleanup Status: COMPLETED - CASE CLOSED				
UC BERKELEY	***1750 ARCH ST***	***NE 1/4 - 1/2 (0.399 mi.)***	***213***	***896***
Cleanup Status: COMPLETED - CASE CLOSED				
JACKSON PROPERTY	***2131 DURANT AVE***	***SSE 1/4 - 1/2 (0.401 mi.)***	***AI214***	***899***
Cleanup Status: COMPLETED - CASE CLOSED				
GOSS ROSS DOYLE TRUS	***2140 DURANT AVE***	***SSE 1/4 - 1/2 (0.426 mi.)***	***AK217***	***915***
Cleanup Status: COMPLETED - CASE CLOSED				
SHELL	***2200 DURANT AVE***	***SSE 1/4 - 1/2 (0.440 mi.)***	***AK223***	***935***
Cleanup Status: COMPLETED - CASE CLOSED				

Lower Elevation	Address	Direction / Distance	Map ID	Page
UC BERKELEY CORP YAR	***2000 MILVIA ST***	***SW 0 - 1/8 (0.061 mi.)***	***C15***	***38***

EXECUTIVE SUMMARY

Cleanup Status: COMPLETED - CASE CLOSED

BERKELEY GLASS	***2011 ADDISON ST***	***S 0 - 1/8 (0.069 mi.)***	***D20***	***47***
Cleanup Status: COMPLETED - CASE CLOSED				
FIRESTONE	***1974 UNIVERSITY AVE***	***SW 0 - 1/8 (0.069 mi.)***	***C24***	***56***
Cleanup Status: COMPLETED - CASE CLOSED				
AUTOMOTIVE UNLIMITED	***2020 ADDISON ST***	***S 0 - 1/8 (0.090 mi.)***	***D39***	***73***
Cleanup Status: COMPLETED - CASE CLOSED				
ADDISON STREET PROPE	***2040 ADDISON ST***	***SSE 0 - 1/8 (0.091 mi.)***	***D41***	***93***
Cleanup Status: COMPLETED - CASE CLOSED				
GERMANY BEST INC	***1931 ADDISON ST***	***SW 0 - 1/8 (0.116 mi.)***	***J51***	***111***
Cleanup Status: COMPLETED - CASE CLOSED				
STEAD BUILDING	***1960 ADDISON ST***	***SW 1/8 - 1/4 (0.132 mi.)***	***N71***	***157***
Cleanup Status: COMPLETED - CASE CLOSED				
1950 MLK, LLC	***1950 MARTIN LUTHER K***	***W 1/8 - 1/4 (0.169 mi.)***	***Q118***	***331***
Cleanup Status: COMPLETED - CASE CLOSED				
FORMER EXXON 7-0200	***1894 UNIVERSITY AVE***	***WSW 1/8 - 1/4 (0.173 mi.)***	***Q123***	***347***
Cleanup Status: OPEN - REMEDIATION				
CA SCHOOL PROF PSYCH	***1900 ADDISON ST***	***SW 1/8 - 1/4 (0.175 mi.)***	***N127***	***376***
Cleanup Status: COMPLETED - CASE CLOSED				
BERKELEY YMCA	***2001 ALLSTON ST***	***S 1/8 - 1/4 (0.186 mi.)***	***W142***	***630***
Cleanup Status: COMPLETED - CASE CLOSED				
NUMBER ONE GAS	***1900 MARTIN LUTHER K***	***WNW 1/8 - 1/4 (0.191 mi.)***	***Y152***	***659***
Cleanup Status: COMPLETED - CASE CLOSED				
KAYO OIL	***1900 MARTIN LUTHER K***	***WNW 1/8 - 1/4 (0.210 mi.)***	***Y183***	***759***
Cleanup Status: COMPLETED - CASE CLOSED				
REGAL	***1801 UNIVERSITY AVE***	***W 1/4 - 1/2 (0.276 mi.)***	***203***	***826***
Cleanup Status: COMPLETED - CASE CLOSED				
CA/AG LOGAN PARK PRO	***2352 SHATTUCK AVE***	***SSE 1/4 - 1/2 (0.415 mi.)***	***AJ215***	***903***
Cleanup Status: COMPLETED - CASE CLOSED				
MIKE AUTO SERVICE	***1699 UNIVERSITY AVE***	***W 1/4 - 1/2 (0.430 mi.)***	***AL218***	***918***
Cleanup Status: COMPLETED - CASE CLOSED				
GLM REAL ESTATE SERV	***2029 CHANNING WY***	***S 1/4 - 1/2 (0.432 mi.)***	***AJ219***	***923***
Cleanup Status: COMPLETED - CASE CLOSED				
TUNE UP MASTERS	***1698 UNIVERSITY STRE***	***WSW 1/4 - 1/2 (0.434 mi.)***	***AL220***	***927***
Cleanup Status: COMPLETED - CASE CLOSED				
SOUTHSIDE PLAZA	***2399 SHATTUCK AVE***	***SSE 1/4 - 1/2 (0.439 mi.)***	***AM222***	***932***
Cleanup Status: COMPLETED - CASE CLOSED				
UC BERKELEY	***UNKNOWN JEFFERSON &***	***WSW 1/4 - 1/2 (0.457 mi.)***	***224***	***942***
Cleanup Status: COMPLETED - CASE CLOSED				
CHEVRON	***2401 SHATTUCK AVE***	***SSE 1/4 - 1/2 (0.474 mi.)***	***AM227***	***1001***
Cleanup Status: COMPLETED - CASE CLOSED				
PRIVATE RESIDENCE	***PRIVATE RESIDENCE***	***SW 1/4 - 1/2 (0.476 mi.)***	***AN228***	***1001***
Cleanup Status: COMPLETED - CASE CLOSED				
STAN ANDERSON SERVIC	***1745 CEDAR ST***	***NW 1/4 - 1/2 (0.496 mi.)***	***230***	***1005***
Cleanup Status: COMPLETED - CASE CLOSED				

EXECUTIVE SUMMARY

DRYCLEANERS: A list of drycleaner related facilities that have EPA ID numbers. These are facilities with certain SIC codes: power laundries, family and commercial; garment pressing and cleaners' agents; linen supply; coin-operated laundries and cleaning; drycleaning plants except rugs; carpet and upholster cleaning; industrial launderers; laundry and garment services.

A review of the DRYCLEANERS list, as provided by EDR, has revealed that there is 1 DRYCLEANERS site within approximately 0.25 miles of the target property.

Lower Elevation	Address	Direction / Distance	Map ID	Page
FLAMINGO CLEANERS	***1935 MARTIN LUTHER K***	***W 1/8 - 1/4 (0.156 mi.)***	***Q98***	***286***
Database: DRYCLEAN BAY AREA DIST, Date of Government Version: 02/20/2019 Database: DRYCLEANERS, Date of Government Version: 08/27/2021 EPA Id: CAL000449472				

HIST CORTESE: The sites for the list are designated by the State Water Resource Control Board [LUST], the Integrated Waste Board [SWF/LS], and the Department of Toxic Substances Control [CALSITES]. This listing is no longer updated by the state agency.

A review of the HIST CORTESE list, as provided by EDR, and dated 04/01/2001 has revealed that there are 40 HIST CORTESE sites within approximately 0.5 miles of the target property.

Equal/Higher Elevation	Address	Direction / Distance	Map ID	Page
EZ SERVE Reg Id: 01-0528	***1849 SHATTUCK AVE***	***NNE 1/8 - 1/4 (0.142 mi.)***	***I81***	***184***
HELIOS ENERGY RESEAR Reg Id: 01-2082	***2151 BERKELEY WAY***	***ENE 1/8 - 1/4 (0.177 mi.)***	***T128***	***380***
UC BERKELEY SITE GAR Reg Id: 01-1523	***1952 OXFORD ST***	***ENE 1/8 - 1/4 (0.181 mi.)***	***T137***	***594***
CHEVRON Reg Id: 01-0342	***2199 BERKELEY WY***	***ENE 1/8 - 1/4 (0.197 mi.)***	***T160***	***686***
AVIS RENT A CAR Reg Id: 01-1038	***1900 OXFORD ST***	***ENE 1/8 - 1/4 (0.198 mi.)***	***AA162***	***690***
FORMER CHEVRON Reg Id: 01-0334	***1797 SHATTUCK AVE***	***NNE 1/8 - 1/4 (0.203 mi.)***	***S166***	***702***
TOLTEC PROPERTY Reg Id: 01-1857	***2148 CENTER ST***	***SE 1/8 - 1/4 (0.206 mi.)***	***AB172***	***728***
SHELL Reg Id: 01-1334	***1752 SHATTUCK AVE***	***NNE 1/8 - 1/4 (0.207 mi.)***	***AC174***	***733***
AMERICAN RED CROSS Reg Id: 01-0078	***2116 ALLSTON WY***	***SE 1/8 - 1/4 (0.239 mi.)***	***198***	***803***
TEXACO Reg Id: 01-1453	***1899 OXFORD ST***	***NE 1/8 - 1/4 (0.244 mi.)***	***AA199***	***806***
APARTMENT BUILDING Reg Id: 01-2363	***1846 SPRUCE ST***	***NE 1/4 - 1/2 (0.270 mi.)***	***202***	***823***
UNKNOWN Reg Id: 01-2371	***1649 MARTIN LUTHER K***	***NW 1/4 - 1/2 (0.320 mi.)***	***AG205***	***841***
WHITTIER SCHOOL Reg Id: 01-2370	***1645 MILVIA ST***	***NNW 1/4 - 1/2 (0.321 mi.)***	***207***	***844***
CSM PROPERTIES	***1890 ARCH ST***	***ENE 1/4 - 1/2 (0.339 mi.)***	***208***	***848***

EXECUTIVE SUMMARY

Reg Id: 01-2372				
BERKELEY VILLAGE Reg Id: 01-0200	***1663 SHATTUCK AVE***	***N 1/4 - 1/2 (0.345 mi.)***	***AH209***	***851***
PACIFIC BELL Reg Id: 01-1110	***2116 BANCROFT WAY***	***SSE 1/4 - 1/2 (0.352 mi.)***	***AI211***	***859***
UC BERKELEY Reg Id: 01-1513	***1750 ARCH ST***	***NE 1/4 - 1/2 (0.399 mi.)***	***213***	***896***
JACKSON PROPERTY Reg Id: 01-0813	***2131 DURANT AVE***	***SSE 1/4 - 1/2 (0.401 mi.)***	***AI214***	***899***
GOSS ROSS DOYLE TRUS Reg Id: 01-0714	***2140 DURANT AVE***	***SSE 1/4 - 1/2 (0.426 mi.)***	***AK217***	***915***
SHELL Reg Id: 01-1343	***2200 DURANT AVE***	***SSE 1/4 - 1/2 (0.440 mi.)***	***AK223***	***935***

Lower Elevation	Address	Direction / Distance	Map ID	Page
UC BERKELEY CORP YAR Reg Id: 01-1516	***2000 MILVIA ST***	***SW 0 - 1/8 (0.061 mi.)***	***C15***	***38***
BERKELEY GLASS Reg Id: 01-0191	***2011 ADDISON ST***	***S 0 - 1/8 (0.069 mi.)***	***D20***	***47***
FIRESTONE Reg Id: 01-1980	***1974 UNIVERSITY AVE***	***SW 0 - 1/8 (0.069 mi.)***	***C24***	***56***
AUTOMOTIVE UNLIMITED Reg Id: 01-0140	***2020 ADDISON ST***	***S 0 - 1/8 (0.090 mi.)***	***D39***	***73***
ADDISON STREET PROPE Reg Id: 01-0030	***2040 ADDISON ST***	***SSE 0 - 1/8 (0.091 mi.)***	***D41***	***93***
GERMANY BEST INC Reg Id: 01-0696	***1931 ADDISON ST***	***SW 0 - 1/8 (0.116 mi.)***	***J51***	***111***
STEAD BUILDING Reg Id: 01-2166	***1960 ADDISON ST***	***SW 1/8 - 1/4 (0.132 mi.)***	***N71***	***157***
DON REINHARDS INC Reg Id: 01-0501	***1917 ADDISON ST***	***SW 1/8 - 1/4 (0.145 mi.)***	***N85***	***194***
FORMER EXXON 7-0200 Reg Id: 01-2043	***1894 UNIVERSITY AVE***	***WSW 1/8 - 1/4 (0.173 mi.)***	***Q123***	***347***
CA SCHOOL PROF PSYCH Reg Id: 01-0253	***1900 ADDISON ST***	***SW 1/8 - 1/4 (0.175 mi.)***	***N127***	***376***
BERKELEY YMCA Reg Id: 01-1865	***2001 ALLSTON ST***	***S 1/8 - 1/4 (0.186 mi.)***	***W142***	***630***
KAYO OIL Reg Id: 01-0853	***1900 MARTIN LUTHER K***	***WNW 1/8 - 1/4 (0.210 mi.)***	***Y183***	***759***
REGAL Reg Id: 01-1229	***1801 UNIVERSITY AVE***	***W 1/4 - 1/2 (0.276 mi.)***	***203***	***826***
CA/AG LOGAN PARK PRO Reg Id: 01-0196	***2352 SHATTUCK AVE***	***SSE 1/4 - 1/2 (0.415 mi.)***	***AJ215***	***903***
MIKE AUTO SERVICE Reg Id: 01-0768	***1699 UNIVERSITY AVE***	***W 1/4 - 1/2 (0.430 mi.)***	***AL218***	***918***
GLM REAL ESTATE SERV	***2029 CHANNING WY***	***S 1/4 - 1/2 (0.432 mi.)***	***AJ219***	***923***

EXECUTIVE SUMMARY

Reg Id: 01-0704				
SOUTHSIDE PLAZA Reg Id: 01-1418	***2399 SHATTUCK AVE***	***SSE 1/4 - 1/2 (0.439 mi.)***	***AM222***	***932***
TOYOTA OF BERKELEY Reg Id: 01-1493	***2400 SHATTUCK AVE***	***SSE 1/4 - 1/2 (0.460 mi.)***	***AJ225***	***945***
CHEVRON Reg Id: 01-1514	***2401 SHATTUCK AVE***	***SSE 1/4 - 1/2 (0.474 mi.)***	***AM226***	***998***
STAN ANDERSON SERVIC Reg Id: 01-1420	***1745 CEDAR ST***	***NW 1/4 - 1/2 (0.496 mi.)***	***230***	***1005***

HWP: Detailed information on permitted hazardous waste facilities and corrective action ("cleanups") tracked in EnviroStor.

A review of the HWP list, as provided by EDR, and dated 05/15/2023 has revealed that there is 1 HWP site within approximately 1 mile of the target property.

Equal/Higher Elevation	Address	Direction / Distance	Map ID	Page
LAWRENCE BERKELEY NA EPA ID: CA4890008986 Cleanup Status: OPERATING PERMIT	***1 CYCLOTRON RD***	***ENE 1/2 - 1 (0.933 mi.)***	***AO236***	***1222***

Notify 65: Listings of all Proposition 65 incidents reported to counties by the State Water Resources Control Board and the Regional Water Quality Control Board. This database is no longer updated by the reporting agency.

A review of the Notify 65 list, as provided by EDR, and dated 06/06/2023 has revealed that there are 4 Notify 65 sites within approximately 1 mile of the target property.

Equal/Higher Elevation	Address	Direction / Distance	Map ID	Page
Not reported	2140 DURANT AVENUE	SSE 1/4 - 1/2 (0.426 mi.)	AK216	915

Lower Elevation	Address	Direction / Distance	Map ID	Page
Not reported	2009-2015 ADDISON ST	S 0 - 1/8 (0.066 mi.)	D19	46
2009- 2015 ADDISON S		SW 0 - 1/8 (0.123 mi.)	J60	131
UNOCAL	***2501 SACRAMENTO ST***	***SW 1/2 - 1 (0.907 mi.)***	***232***	***1010***

EDR HIGH RISK HISTORICAL RECORDS

EDR Exclusive Records

EDR Hist Auto: EDR has searched selected national collections of business directories and has collected listings of potential gas station/filling station/service station sites that were available to EDR researchers. EDR's review was limited to those categories of sources that might, in EDR's opinion, include gas station/filling station/service station establishments. The categories reviewed included, but were not limited to gas, gas station, gasoline station, filling station, auto, automobile repair, auto service station,

EXECUTIVE SUMMARY

service station, etc. This database falls within a category of information EDR classifies as "High Risk Historical Records", or HRHR. EDR's HRHR effort presents unique and sometimes proprietary data about past sites and operations that typically create environmental concerns, but may not show up in current government records searches.

A review of the EDR Hist Auto list, as provided by EDR, has revealed that there are 9 EDR Hist Auto sites within approximately 0.125 miles of the target property.

Equal/Higher Elevation	Address	Direction / Distance	Map ID	Page
BERKELEY AUTO ELECTR	2036 BERKELEY WY	NNE 0 - 1/8 (0.034 mi.)	B7	24
FREED ROY	1926 SHATTUCK AVE	NE 0 - 1/8 (0.087 mi.)	E36	70
HAWKER ALBT	1905 SHATTUCK AVE	NE 0 - 1/8 (0.095 mi.)	I42	96
GORDON JACK	1901 SHATTUCK AVE	NE 0 - 1/8 (0.098 mi.)	I44	99
K2 GAS & FOOD MART I	61 SHATTUCK SQ	ESE 0 - 1/8 (0.112 mi.)	K48	102

Lower Elevation	Address	Direction / Distance	Map ID	Page
NIELSEN H A	2000 UNIVERSITY AV	WSW 0 - 1/8 (0.046 mi.)	C11	35
PRICE J T	2015 MILVIA ST	SW 0 - 1/8 (0.050 mi.)	C12	35
ONESTOP	1918 BONITA AVE	WNW 0 - 1/8 (0.121 mi.)	H56	126
SOUSA A A	2125 MILVIA ST	SSW 0 - 1/8 (0.122 mi.)	G58	128

EDR Hist Cleaner: EDR has searched selected national collections of business directories and has collected listings of potential dry cleaner sites that were available to EDR researchers. EDR's review was limited to those categories of sources that might, in EDR's opinion, include dry cleaning establishments. The categories reviewed included, but were not limited to dry cleaners, cleaners, laundry, laundromat, cleaning/laundry, wash & dry etc. This database falls within a category of information EDR classifies as "High Risk Historical Records", or HRHR. EDR's HRHR effort presents unique and sometimes proprietary data about past sites and operations that typically create environmental concerns, but may not show up in current government records searches.

A review of the EDR Hist Cleaner list, as provided by EDR, has revealed that there are 13 EDR Hist Cleaner sites within approximately 0.125 miles of the target property.

Equal/Higher Elevation	Address	Direction / Distance	Map ID	Page
CARLSON C E	2059 UNIVERSITY AV	ESE 0 - 1/8 (0.019 mi.)	A5	24
GIN H T	2061 UNIVERSITY AV	ESE 0 - 1/8 (0.021 mi.)	A6	24
LANDOWITZ JOS	1976 SHATTUCK AVE	ENE 0 - 1/8 (0.071 mi.)	E25	59
CAMPUS CLEANERS & DY	1961 SHATTUCK AVE	ENE 0 - 1/8 (0.072 mi.)	E26	60
BOSWORTH R W	1922 SHATTUCK AVE	NE 0 - 1/8 (0.090 mi.)	E37	70
GEE HENRY	1900 SHATTUCK AVE	NE 0 - 1/8 (0.104 mi.)	I46	99

Lower Elevation	Address	Direction / Distance	Map ID	Page
BERTIN S CLEANERS &	2020 MILVIA ST	SW 0 - 1/8 (0.052 mi.)	C13	36
NIPPON LAUNDRY	2034 ADDISON AVE	S 0 - 1/8 (0.076 mi.)	D27	60
NIPPON LAUNDRY	2034 ADDISON CT	S 0 - 1/8 (0.076 mi.)	D28	60
GEE WORT	2008 ADDISON CT	SSW 0 - 1/8 (0.085 mi.)	G32	67
BOSWORTH R W	1960 UNIVERSITY AV	WSW 0 - 1/8 (0.086 mi.)	C34	70
GET JAN	1954 UNIVERSITY AV	WSW 0 - 1/8 (0.086 mi.)	C35	70
SMART CLEANERS	1960 UNIVERSITY	WSW 0 - 1/8 (0.099 mi.)	J45	99

EXECUTIVE SUMMARY

Due to poor or inadequate address information, the following sites were not mapped. Count: 3 records.

Site Name	Database(s)
SOUTHERN PACIFIC	LUST, WMUDS/SWAT, Cortese, HIST CORTESE
CALTRANS	LUST
BERKELEY SANTA FE TRACKBED TO PARK	ENVIROSTOR, VCP

OVERVIEW MAP - 7444008.2S

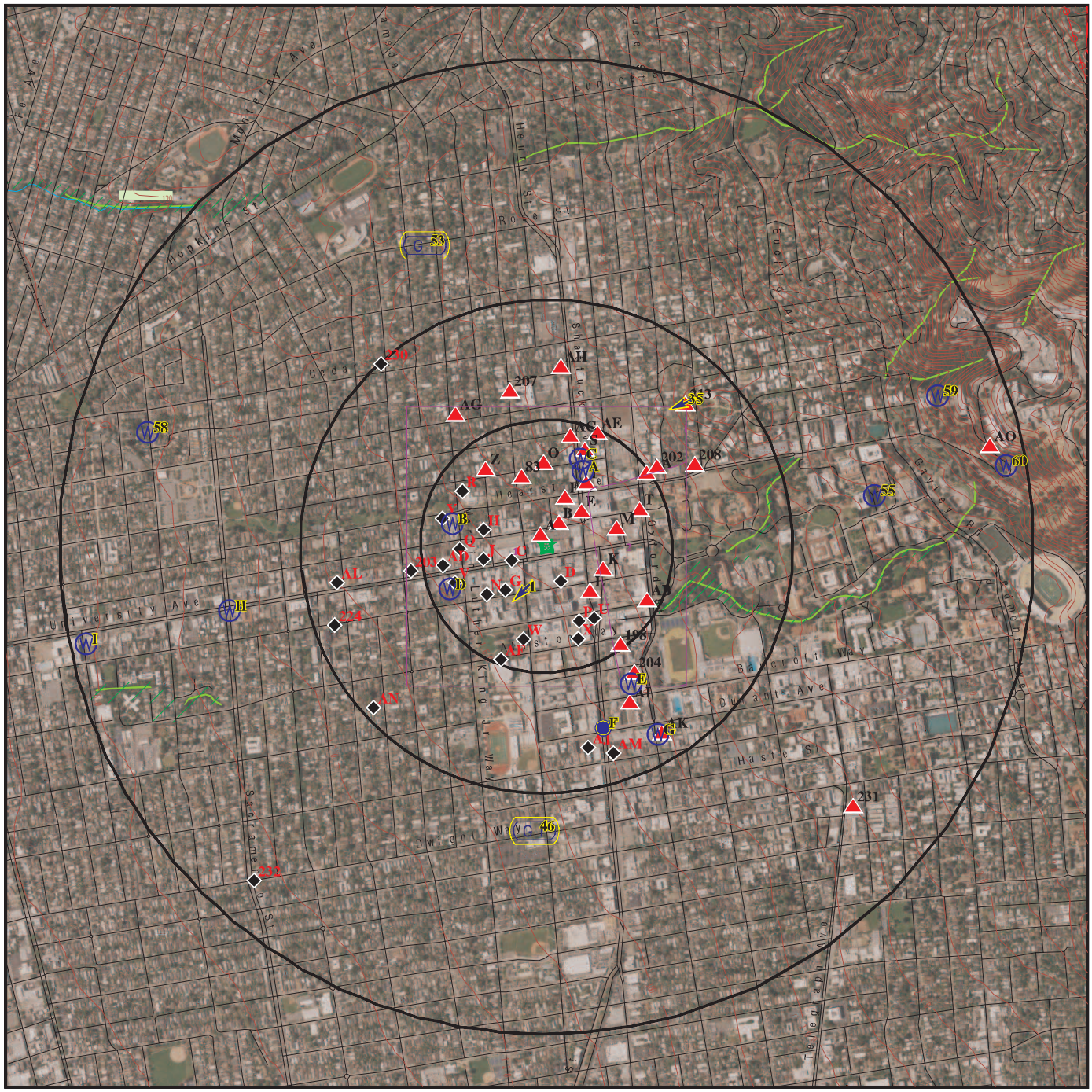

- Target Property
- Sites at elevations higher than or equal to the target property
- Sites at elevations lower than the target property
- Manufactured Gas Plants
- National Priority List Sites
- Dept. Defense Sites
- Indian Reservations BIA
- County Boundary
- Power transmission lines
- 100-year flood zone
- 500-year flood zone
- National Wetland Inventory
- State Wetlands
- Areas of Concern

This report includes Interactive Map Layers to display and/or hide map information. The legend includes only those icons for the default map view.

SITE NAME: 483661	CLIENT: AEI Consultants
ADDRESS: 2029-2039 University Avenue Berkeley CA 94704	CONTACT: Dania Ledezma
LAT/LONG: 37.87227 / 122.269852	INQUIRY #: 7444008.2s DATE: September 14, 2023 11:55 am

Copyright © 2023 EDR, Inc. © 2015 TomTom Rel. 2015.

DETAIL MAP - 7444008.2S

Target Property
Sites at elevations higher than or equal to the target property
Sites at elevations lower than the target property
Manufactured Gas Plants
Sensitive Receptors
National Priority List Sites
Dept. Defense Sites

0 1/16 1/8 1/4 Miles

Indian Reservations BIA
100-year flood zone
500-year flood zone
National Wetland Inventory
State Wetlands

Areas of Concern

This report includes Interactive Map Layers to display and/or hide map information. The legend includes only those icons for the default map view.

SITE NAME:	483661	CLIENT:	AEI Consultants
ADDRESS:	2029-2039 University Avenue Berkeley CA 94704	CONTACT:	Dania Ledezma
		INQUIRY #:	7444008.2s
LAT/LONG:	37.87227 / 122.269852	DATE:	September 14, 2023 11:57 am

Copyright © 2023 EDR, Inc. © 2015 TomTom Rel. 2015.

MAP FINDINGS SUMMARY

Database	Search Distance (Miles)	Target Property	< 1/8	1/8 - 1/4	1/4 - 1/2	1/2 - 1	> 1	Total Plotted
STANDARD ENVIRONMENTAL RECORDS								
Lists of Federal NPL (Superfund) sites								
NPL	1.000		0	0	0	0	NR	0
Proposed NPL	1.000		0	0	0	0	NR	0
NPL LIENS	1.000		0	0	0	0	NR	0
Lists of Federal Delisted NPL sites								
Delisted NPL	1.000		0	0	0	0	NR	0
Lists of Federal sites subject to CERCLA removals and CERCLA orders								
FEDERAL FACILITY	0.500		0	0	0	NR	NR	0
SEMS	0.500		0	0	0	NR	NR	0
Lists of Federal CERCLA sites with NFRAP								
SEMS-ARCHIVE	0.500		0	0	0	NR	NR	0
Lists of Federal RCRA facilities undergoing Corrective Action								
CORRACTS	1.000		0	0	0	1	NR	1
Lists of Federal RCRA TSD facilities								
RCRA-TSDF	0.500		0	0	0	NR	NR	0
Lists of Federal RCRA generators								
RCRA-LQG	0.250		1	3	NR	NR	NR	4
RCRA-SQG	0.250		6	5	NR	NR	NR	11
RCRA-VSQG	0.250		1	2	NR	NR	NR	3
Federal institutional controls / engineering controls registries								
LUCIS	0.500		0	0	0	NR	NR	0
US ENG CONTROLS	0.500		0	0	0	NR	NR	0
US INST CONTROLS	0.500		0	0	0	NR	NR	0
Federal ERNS list								
ERNS	TP		NR	NR	NR	NR	NR	0
Lists of state- and tribal (Superfund) equivalent sites								
RESPONSE	1.000		0	0	1	0	NR	1
Lists of state- and tribal hazardous waste facilities								
ENVIROSTOR	1.000		0	0	2	2	NR	4
Lists of state and tribal landfills and solid waste disposal facilities								
SWF/LF	0.500		0	0	0	NR	NR	0

MAP FINDINGS SUMMARY

Database	Search Distance (Miles)	Target Property	< 1/8	1/8 - 1/4	1/4 - 1/2	1/2 - 1	> 1	Total Plotted
Lists of state and tribal leaking storage tanks								
LUST	0.500		7	21	25	NR	NR	53
INDIAN LUST	0.500		0	0	0	NR	NR	0
CPS-SLIC	0.500		3	1	1	NR	NR	5
Alameda County CS	0.500		0	0	0	NR	NR	0
Lists of state and tribal registered storage tanks								
FEMA UST	0.250		0	0	NR	NR	NR	0
UST	0.250		0	3	NR	NR	NR	3
AST	0.250		0	1	NR	NR	NR	1
INDIAN UST	0.250		0	0	NR	NR	NR	0
Lists of state and tribal voluntary cleanup sites								
VCP	0.500		0	0	1	NR	NR	1
INDIAN VCP	0.500		0	0	0	NR	NR	0
Lists of state and tribal brownfield sites								
BROWNFIELDS	0.500		0	0	0	NR	NR	0
ADDITIONAL ENVIRONMENTAL RECORDS								
Local Brownfield lists								
US BROWNFIELDS	0.500		0	0	0	NR	NR	0
Local Lists of Landfill / Solid Waste Disposal Sites								
WMUDS/SWAT	0.500		0	0	0	NR	NR	0
SWRCY	0.500		0	0	0	NR	NR	0
HAULERS	TP		NR	NR	NR	NR	NR	0
INDIAN ODI	0.500		0	0	0	NR	NR	0
DEBRIS REGION 9	0.500		0	0	0	NR	NR	0
ODI	0.500		0	0	0	NR	NR	0
IHS OPEN DUMPS	0.500		0	0	0	NR	NR	0
Local Lists of Hazardous waste / Contaminated Sites								
US HIST CDL	TP		NR	NR	NR	NR	NR	0
HIST Cal-Sites	1.000		0	0	0	0	NR	0
SCH	0.250		0	0	NR	NR	NR	0
CDL	TP		NR	NR	NR	NR	NR	0
Toxic Pits	1.000		0	0	0	0	NR	0
CERS HAZ WASTE	0.250		1	14	NR	NR	NR	15
US CDL	TP		NR	NR	NR	NR	NR	0
Local Lists of Registered Storage Tanks								
SWEEPS UST	0.250		2	11	NR	NR	NR	13
HIST UST	0.250		2	14	NR	NR	NR	16
CERS TANKS	0.250		0	3	NR	NR	NR	3
CA FID UST	0.250		2	10	NR	NR	NR	12

MAP FINDINGS SUMMARY

Database	Search Distance (Miles)	Target Property	< 1/8	1/8 - 1/4	1/4 - 1/2	1/2 - 1	> 1	Total Plotted
Local Land Records								
LIENS	TP		NR	NR	NR	NR	NR	0
LIENS 2	TP		NR	NR	NR	NR	NR	0
DEED	0.500		0	0	0	NR	NR	0
Records of Emergency Release Reports								
HMIRS	TP		NR	NR	NR	NR	NR	0
CHMIRS	TP		NR	NR	NR	NR	NR	0
LDS	TP		NR	NR	NR	NR	NR	0
MCS	TP		NR	NR	NR	NR	NR	0
SPILLS 90	TP		NR	NR	NR	NR	NR	0
Other Ascertainable Records								
RCRA NonGen / NLR	0.250		17	68	NR	NR	NR	85
FUDS	1.000		0	0	0	0	NR	0
DOD	1.000		0	0	0	0	NR	0
SCRD DRYCLEANERS	0.500		0	0	0	NR	NR	0
US FIN ASSUR	TP		NR	NR	NR	NR	NR	0
EPA WATCH LIST	TP		NR	NR	NR	NR	NR	0
2020 COR ACTION	0.250		0	0	NR	NR	NR	0
TSCA	TP		NR	NR	NR	NR	NR	0
TRIS	TP		NR	NR	NR	NR	NR	0
SSTS	TP		NR	NR	NR	NR	NR	0
ROD	1.000		0	0	0	0	NR	0
RMP	TP		NR	NR	NR	NR	NR	0
RAATS	TP		NR	NR	NR	NR	NR	0
PRP	TP		NR	NR	NR	NR	NR	0
PADS	TP		NR	NR	NR	NR	NR	0
ICIS	TP		NR	NR	NR	NR	NR	0
FTTS	TP		NR	NR	NR	NR	NR	0
MLTS	TP		NR	NR	NR	NR	NR	0
COAL ASH DOE	TP		NR	NR	NR	NR	NR	0
COAL ASH EPA	0.500		0	0	0	NR	NR	0
PCB TRANSFORMER	TP		NR	NR	NR	NR	NR	0
RADINFO	TP		NR	NR	NR	NR	NR	0
HIST FTTS	TP		NR	NR	NR	NR	NR	0
DOT OPS	TP		NR	NR	NR	NR	NR	0
CONSENT	1.000		0	0	0	0	NR	0
INDIAN RESERV	1.000		0	0	0	0	NR	0
FUSRAP	1.000		0	0	0	1	NR	1
UMTRA	0.500		0	0	0	NR	NR	0
LEAD SMELTERS	TP		NR	NR	NR	NR	NR	0
US AIRS	TP		NR	NR	NR	NR	NR	0
US MINES	0.250		0	0	NR	NR	NR	0
ABANDONED MINES	0.250		0	0	NR	NR	NR	0
FINDS	TP		NR	NR	NR	NR	NR	0
DOCKET HWC	TP		NR	NR	NR	NR	NR	0
ECHO	TP		NR	NR	NR	NR	NR	0
UXO	1.000		0	0	0	0	NR	0
FUELS PROGRAM	0.250		0	0	NR	NR	NR	0

MAP FINDINGS SUMMARY

Database	Search Distance (Miles)	Target Property	< 1/8	1/8 - 1/4	1/4 - 1/2	1/2 - 1	> 1	Total Plotted
PFAS NPL	0.250		0	0	NR	NR	NR	0
PFAS FEDERAL SITES	0.250		0	0	NR	NR	NR	0
PFAS TSCA	0.250		0	0	NR	NR	NR	0
PFAS RCRA MANIFEST	0.250		0	0	NR	NR	NR	0
PFAS ATSDR	0.250		0	0	NR	NR	NR	0
PFAS WQP	0.250		0	0	NR	NR	NR	0
PFAS NPDES	0.250		0	0	NR	NR	NR	0
PFAS ECHO	0.250		1	1	NR	NR	NR	2
PFAS ECHO FIRE TRAINING	0.250		0	0	NR	NR	NR	0
PFAS PART 139 AIRPORT	0.250		0	0	NR	NR	NR	0
AQUEOUS FOAM NRC	0.250		0	0	NR	NR	NR	0
PFAS	0.250		0	0	NR	NR	NR	0
AQUEOUS FOAM	0.250		0	0	NR	NR	NR	0
CA BOND EXP. PLAN	1.000		0	0	0	0	NR	0
Cortese	0.500		7	17	21	NR	NR	45
CUPA Listings	0.250		0	0	NR	NR	NR	0
DRYCLEANERS	0.250		0	1	NR	NR	NR	1
EMI	TP		NR	NR	NR	NR	NR	0
ENF	TP		NR	NR	NR	NR	NR	0
Financial Assurance	TP		NR	NR	NR	NR	NR	0
ICE	TP		NR	NR	NR	NR	NR	0
HIST CORTESE	0.500		6	16	18	NR	NR	40
HWP	1.000		0	0	0	1	NR	1
HWT	0.250		0	0	NR	NR	NR	0
HAZNET	TP	1	NR	NR	NR	NR	NR	1
MINES	0.250		0	0	NR	NR	NR	0
MWMP	0.250		0	0	NR	NR	NR	0
NPDES	TP		NR	NR	NR	NR	NR	0
PEST LIC	TP		NR	NR	NR	NR	NR	0
PROC	0.500		0	0	0	NR	NR	0
Notify 65	1.000		2	0	1	1	NR	4
HAZMAT	0.250		0	0	NR	NR	NR	0
UIC	TP		NR	NR	NR	NR	NR	0
UIC GEO	TP		NR	NR	NR	NR	NR	0
WASTEWATER PITS	0.500		0	0	0	NR	NR	0
WDS	TP		NR	NR	NR	NR	NR	0
WIP	0.250		0	0	NR	NR	NR	0
MILITARY PRIV SITES	TP		NR	NR	NR	NR	NR	0
PROJECT	TP		NR	NR	NR	NR	NR	0
WDR	TP		NR	NR	NR	NR	NR	0
CIWQS	TP		NR	NR	NR	NR	NR	0
CERS	TP		NR	NR	NR	NR	NR	0
NON-CASE INFO	TP		NR	NR	NR	NR	NR	0
OTHER OIL GAS	TP		NR	NR	NR	NR	NR	0
PROD WATER PONDS	TP		NR	NR	NR	NR	NR	0
SAMPLING POINT	TP		NR	NR	NR	NR	NR	0
WELL STIM PROJ	TP		NR	NR	NR	NR	NR	0
MINES MRDS	0.250		0	0	NR	NR	NR	0
BIOSOLIDS	TP		NR	NR	NR	NR	NR	0
HWTS	TP	1	NR	NR	NR	NR	NR	1
PFAS TRIS	0.250		0	0	NR	NR	NR	0

MAP FINDINGS SUMMARY

Database	Search Distance (Miles)	Target Property	< 1/8	1/8 - 1/4	1/4 - 1/2	1/2 - 1	> 1	Total Plotted
EDR HIGH RISK HISTORICAL RECORDS								
EDR Exclusive Records								
EDR MGP	1.000		0	0	0	0	NR	0
EDR Hist Auto	0.125		9	NR	NR	NR	NR	9
EDR Hist Cleaner	0.125		13	NR	NR	NR	NR	13
EDR RECOVERED GOVERNMENT ARCHIVES								
Exclusive Recovered Govt. Archives								
RGA LF	TP		NR	NR	NR	NR	NR	0
RGA LUST	TP		NR	NR	NR	NR	NR	0
- Totals --		2	80	191	70	6	0	349

NOTES:

TP = Target Property

NR = Not Requested at this Search Distance

Sites may be listed in more than one database

MAP FINDINGS

Map ID / Direction / Distance / Elevation	Site	Database(s)	EDR ID Number / EPA ID Number
A1	**KTK PROPERTY**	**HAZNET**	**S112852281**
Target	**2029 UNIVERSITY AVE**	**HWTS**	**N/A**
Property	**BERKELEY, CA 94704**		

Site 1 of 6 in cluster A

Actual: 189 ft.

HAZNET:

Name:	KTK PROPERTY
Address:	2029 UNIVERSITY AVE
Address 2:	Not reported
City,State,Zip:	BERKELEY, CA 947040000
Contact:	MOHAMMED TALAI
Telephone:	5108450433
Mailing Name:	Not reported
Mailing Address:	2000 UNIVERSITY AVE
Year:	1995
Gepaid:	CAC000911632
TSD EPA ID:	CAL000027741
CA Waste Code:	151 - Asbestos containing waste
Disposal Method:	D80 - Disposal, Land Fill
Tons:	2.1912

Additional Info:

Year:	1995
Gen EPA ID:	CAC000911632
Shipment Date:	19950621
Creation Date:	4/2/1996 0:00:00
Receipt Date:	19950626
Manifest ID:	95275779
Trans EPA ID:	CAD983668583
Trans Name:	Not reported
Trans 2 EPA ID:	Not reported
Trans 2 Name:	Not reported
TSDF EPA ID:	CAL000027741
Trans Name:	Not reported
TSDF Alt EPA ID:	CAL000027741
TSDF Alt Name:	Not reported
Waste Code Description:	151 - Asbestos-containing waste
RCRA Code:	Not reported
Meth Code:	D80 - Disposal, Land Fill
Quantity Tons:	2.1912
Waste Quantity:	2.6
Quantity Unit:	Y
Additional Code 1:	Not reported
Additional Code 2:	Not reported
Additional Code 3:	Not reported
Additional Code 4:	Not reported
Additional Code 5:	Not reported

HWTS:

Name:	KTK PROPERTY
Address:	2029 UNIVERSITY AVE
Address 2:	Not reported
City,State,Zip:	BERKELEY, CA 94704
EPA ID:	CAC000911632

MAP FINDINGS

Map ID / Direction / Distance / Elevation | Site | Database(s) | EDR ID Number / EPA ID Number

KTK PROPERTY (Continued) **S112852281**

Inactive Date:	10/25/2000
Create Date:	06/19/1995
Last Act Date:	Not reported
Mailing Name:	Not reported
Mailing Address:	2000 UNIVERSITY AVE
Mailing Address 2:	Not reported
Mailing City,State,Zip:	BERKELEY, CA 947040000
Owner Name:	KTK PROPERTY
Owner Address:	2000 UNIVERSITY AVE
Owner Address 2:	Not reported
Owner City,State,Zip:	BERKELEY, CA 947040000
Owner Phone:	Not reported
Owner Fax:	Not reported
Contact Name:	MOHAMMED TALAI
Contact Address:	2000 UNIVERSITY AVE
Contact Address 2:	Not reported
City,State,Zip:	BERKELEY, CA 947040000
Contact Phone:	Not reported
Contact Fax:	Not reported
Facility Status:	Inactive
Facility Type:	TEMPORARY
Category:	STATE
Latitude:	37.872031
Longitude:	-122.269951

A2 **BRIDGE HOUSING CORPORATION** **CPS-SLIC** **S125952688**
NNW **2012 BERKELEY WAY** **HAZNET** **N/A**
< 1/8 **BERKELEY, CA 94710** **HWTS**
0.016 mi.
84 ft. **Site 2 of 6 in cluster A**

Relative: **Higher**

Actual: **192 ft.**

CPS-SLIC:

Name:	BRIDGE HOUSING CORPORATION
Address:	2012 BERKELEY WAY
City,State,Zip:	BERKELEY, CA 94710
Region:	STATE
Facility Status:	**Completed - Case Closed**
Status Date:	06/29/2022
Global Id:	T10000013971
Lead Agency:	ALAMEDA COUNTY LOP
Lead Agency Case Number:	RO0003411
Latitude:	37.8725998
Longitude:	-122.2695998
Case Type:	Cleanup Program Site
Case Worker:	DY
Local Agency:	ALAMEDA COUNTY LOP
RB Case Number:	Not reported
File Location:	All Files are on GeoTracker or in the Local Agency Database
Potential Media Affected:	Soil, Under Investigation
Potential Contaminants of Concern:	Lead
EPA Region:	9
Coordinate Source:	Not reported
Cuf Case:	NO
Quantity Released Gallons:	Not reported
Begin Date:	01/28/2020
Leak Reported Date:	Not reported
How Discovered:	Not reported
How Discovered Description:	Not reported

Map ID
Direction
Distance
Elevation Site

MAP FINDINGS

Database(s) EDR ID Number EPA ID Number

BRIDGE HOUSING CORPORATION (Continued) **S125952688**

Discharge Source:	Not reported
Discharge Cause:	Not reported
Stop Method:	Not reported
Stop Description:	Not reported
No Further Action Date:	06/29/2022
CA Water Watershed Name:	Bay Bridges - Berkeley (203.30)
Dwr Groundwater Subbasin Name:	Santa Clara Valley - East Bay Plain (2-009.04)
Disadvantaged Community:	Severely Disadvantaged Community
CA Enviroscreen 3 Score:	21-25%
CA Enviroscreen 4 Score:	25-30%
Military DOD Site:	No
Facility Project Subtype:	Not reported
RWQCB Region:	SAN FRANCISCO BAY RWQCB (REGION 2)
Site History:	Alameda County Department of Environmental Health (ACDEH) has been providing regulatory environmental oversight for the investigation and cleanup activities associated with Cleanup Site Program Case No. RO0003411 since February 2020 subsequent to referral by the City of Berkeley Planning and Building Department. To redevelop the Site, environmental investigations are required to evaluate impacts to the subsurface from historic land use and develop corrective actions to reduce potential risk to construction workers, the surrounding community, and occupants of the new development. Subsurface investigations have been conducted to evaluate historical operations at the Site including but not limited to residential dwellings and various commercial configurations such as automobile service and repair operations with associated former underground storage tanks, dry cleaning facilities and a fire station. Results of these subsurface investigations has identified chemicals of concern (COCs) in environmental media (soil and soil vapor). To address this contamination prior to development, proposed corrective actions include remedial soil excavation and off-Site disposal of impacted soil at a permitted disposal facility; and installation of vapor mitigation engineering controls to control potential vapor intrusion to indoor air of the proposed development and migration along new utility corridors. Proposed redevelopment of the Site includes a 6-story Lat-grade residential building with two elevators, a sump pump, and an outdoor courtyard compressed of landscaping and hardscaping. The 0.82-acre Site is currently operating as a City of Berkeley owned public parking lot located at 2012 Berkeley Way in Berkeley, Alameda County, California. The Site is located in the North Berkeley neighborhood, in a mixed commercial and residential area, and east of the intersection between Berkeley Way and Milvia Street. Properties in the Site vicinity include single-family homes, multi-family apartments, commercial buildings, and the University of California, Berkeley campus. Historically the Site was used for residential dwellings prior to 1958. Historical uses of adjacent or adjoining properties included dry cleaners, automotive repair, tire shop, and fire station with underground storage tanks (USTs). Redevelopment of the Site is scheduled to commence in April 2020 and includes a six-floor, slab-on-grade, multi-residence building with two elevators, a sump pump, and an outdoor courtyard comprised of landscaping and hardscaping. Multiple site investigations have been conducted in October 2018, and June, August, and October 2019 which included the assessment of soil and soil gas in the subsurface beneath the Site. Results of these subsurface investigations have identified residual impact from lead in soil at several select locations at the Site exceeding applicable San Francisco Bay Regional

Map ID
Direction
Distance
Elevation Site

MAP FINDINGS

Database(s) EDR ID Number EPA ID Number

BRIDGE HOUSING CORPORATION (Continued) **S125952688**

Water Quality Control Board (SFBRWQCB) Tier 1 Environmental Screening Levels (ESLs). The presence of lead in soil is likely associated with the demolition of the former on-Site structures (that based on their age may likely have a history of lead-based paints), and/or from aerially-deposited lead (ADL) associated with the former use of leaded gasoline in vehicles and nearby roadways. A Fact Sheet and invitation for public comment regarding environmental assessments conducted at the Site was distributed by ACDEH to the surrounding community on February 11, 2020. A public meeting was also conducted at the Berkeley public library on February 20, 2020. No participants from the general public attended the meeting. Additionally subsurface data gap assessment (DGA) investigations were conducted in late February 2020 to evaluate potential soil impacts from previously unassessed constituents, including polynuclear aromatic hydrocarbons (PAHs), polychlorinated biphenyls (PCBs), and asbestos which may have been associated with the historical structures identified onsite. Additional soil vapor samples were also advanced to further assess the potential for elevated soil vapor beneath the site. Shallow soil results indicated lead was detected in all analyzed samples at concentrations ranging from 2.5 micrograms per kilogram (mg/kg) to 94 mg/kg; however, the Residential ESL was only exceeded in one sample (RB]14 at 1 foot below ground surface [bgs]). PCBs and asbestos was not detected in soil. Based on the results of the DGA investigation a corrective action plan (CAP) was submitted to ACDEH for review on March 26, 2020. Remedial and corrective actions presented in the CAP include remedial excavation of lead impacted soil via targeted remedial excavations prior to planned grading activities.

Click here to access the California GeoTracker records for this facility:

HAZNET:

Name:	BRIDGE HOUSING CORPORATION
Address:	2012 BERKELEY WAY
Address 2:	Not reported
City,State,Zip:	BERKELEY, CA 94704
Contact:	ANNA HOLM
Telephone:	4153213583
Mailing Name:	Not reported
Mailing Address:	600 CALIFORNIA STREET SUITE 900
Year:	2020
Gepaid:	CAC003069001
TSD EPA ID:	CAT000646117
CA Waste Code:	611 - Contaminated soil from site clean-up
Disposal Method:	H132 - Landfill Or Surface Impoundment That Will Be Closed As Landfill(To Include On-Site Treatment And/Or Stabilization)
Tons:	1395.9

Additional Info:

Year:	2020
Gen EPA ID:	CAC003069001
Shipment Date:	9/2/2020
Creation Date:	9/16/2020
Receipt Date:	9/2/2020

Map ID
Direction
Distance
Elevation | Site | MAP FINDINGS | Database(s) | EDR ID Number / EPA ID Number

BRIDGE HOUSING CORPORATION (Continued) **S125952688**

Manifest ID:	021942328JJK
Trans EPA ID:	CAR000214528
Trans Name:	GTZ TRUCKING
Trans 2 EPA ID:	Not reported
Trans 2 Name:	Not reported
TSDF EPA ID:	CAT000646117
Trans Name:	CHEMICAL WASTE MANAGEMENT, INC.
TSDF Alt EPA ID:	Not reported
TSDF Alt Name:	Not reported
Waste Code Description:	611 - Contaminated soil from site clean-ups
RCRA Code:	Not reported
Meth Code:	H132 - Landfill Or Surface Impoundment That Will Be Closed As Landfill(To Include On-Site Treatment And/Or Stabilization)
Quantity Tons:	25.38
Waste Quantity:	18
Quantity Unit:	Y
Additional Code 1:	Not reported
Additional Code 2:	Not reported
Additional Code 3:	Not reported
Additional Code 4:	Not reported
Additional Code 5:	Not reported
Shipment Date:	7/21/2020
Creation Date:	8/5/2020
Receipt Date:	7/21/2020
Manifest ID:	021942327JJK
Trans EPA ID:	CAR000197590
Trans Name:	AGUIRRE TRUCKING
Trans 2 EPA ID:	Not reported
Trans 2 Name:	Not reported
TSDF EPA ID:	CAT000646117
Trans Name:	CHEMICAL WASTE MANAGEMENT INC KETTLEMAN
TSDF Alt EPA ID:	Not reported
TSDF Alt Name:	Not reported
Waste Code Description:	611 - Contaminated soil from site clean-ups
RCRA Code:	Not reported
Meth Code:	H132 - Landfill Or Surface Impoundment That Will Be Closed As Landfill(To Include On-Site Treatment And/Or Stabilization)
Quantity Tons:	25.38
Waste Quantity:	18
Quantity Unit:	Y
Additional Code 1:	Not reported
Additional Code 2:	Not reported
Additional Code 3:	Not reported
Additional Code 4:	Not reported
Additional Code 5:	Not reported
Shipment Date:	7/21/2020
Creation Date:	8/5/2020
Receipt Date:	7/21/2020
Manifest ID:	021942326JJK
Trans EPA ID:	CAR000197590
Trans Name:	AGUIRRE TRUCKING
Trans 2 EPA ID:	Not reported
Trans 2 Name:	Not reported
TSDF EPA ID:	CAT000646117
Trans Name:	CHEMICAL WASTE MANAGEMENT INC KETTLEMAN

Map ID
Direction
Distance
Elevation | Site | MAP FINDINGS | Database(s) | EDR ID Number / EPA ID Number

BRIDGE HOUSING CORPORATION (Continued) **S125952688**

TSDF Alt EPA ID:	Not reported
TSDF Alt Name:	Not reported
Waste Code Description:	611 - Contaminated soil from site clean-ups
RCRA Code:	Not reported
Meth Code:	H132 - Landfill Or Surface Impoundment That Will Be Closed As Landfill(To Include On-Site Treatment And/Or Stabilization)
Quantity Tons:	25.38
Waste Quantity:	18
Quantity Unit:	Y
Additional Code 1:	Not reported
Additional Code 2:	Not reported
Additional Code 3:	Not reported
Additional Code 4:	Not reported
Additional Code 5:	Not reported
Shipment Date:	7/21/2020
Creation Date:	8/5/2020
Receipt Date:	7/21/2020
Manifest ID:	021942325JJK
Trans EPA ID:	CAR000304742
Trans Name:	toto's trucking
Trans 2 EPA ID:	Not reported
Trans 2 Name:	Not reported
TSDF EPA ID:	CAT000646117
Trans Name:	CHEMICAL WASTE MANAGEMENT INC KETTLEMAN
TSDF Alt EPA ID:	Not reported
TSDF Alt Name:	Not reported
Waste Code Description:	611 - Contaminated soil from site clean-ups
RCRA Code:	Not reported
Meth Code:	H132 - Landfill Or Surface Impoundment That Will Be Closed As Landfill(To Include On-Site Treatment And/Or Stabilization)
Quantity Tons:	25.38
Waste Quantity:	18
Quantity Unit:	Y
Additional Code 1:	Not reported
Additional Code 2:	Not reported
Additional Code 3:	Not reported
Additional Code 4:	Not reported
Additional Code 5:	Not reported
Shipment Date:	7/21/2020
Creation Date:	8/5/2020
Receipt Date:	7/21/2020
Manifest ID:	021942324JJK
Trans EPA ID:	CAR000168799
Trans Name:	SANTA FE TRUCKING
Trans 2 EPA ID:	Not reported
Trans 2 Name:	Not reported
TSDF EPA ID:	CAT000646117
Trans Name:	CHEMICAL WASTE MANAGEMENT INC KETTLEMAN
TSDF Alt EPA ID:	Not reported
TSDF Alt Name:	Not reported
Waste Code Description:	611 - Contaminated soil from site clean-ups
RCRA Code:	Not reported
Meth Code:	H132 - Landfill Or Surface Impoundment That Will Be Closed As Landfill(To Include On-Site Treatment And/Or Stabilization)
Quantity Tons:	25.38

Map ID
Direction
Distance
Elevation Site

MAP FINDINGS

Database(s) EDR ID Number EPA ID Number

BRIDGE HOUSING CORPORATION (Continued) **S125952688**

Waste Quantity:	18
Quantity Unit:	Y
Additional Code 1:	Not reported
Additional Code 2:	Not reported
Additional Code 3:	Not reported
Additional Code 4:	Not reported
Additional Code 5:	Not reported
Shipment Date:	7/21/2020
Creation Date:	8/5/2020
Receipt Date:	7/21/2020
Manifest ID:	021942323JJK
Trans EPA ID:	CAR000148809
Trans Name:	INC TRUCKING INC
Trans 2 EPA ID:	Not reported
Trans 2 Name:	Not reported
TSDF EPA ID:	CAT000646117
Trans Name:	CHEMICAL WASTE MANAGEMENT INC KETTLEMAN
TSDF Alt EPA ID:	Not reported
TSDF Alt Name:	Not reported
Waste Code Description:	611 - Contaminated soil from site clean-ups
RCRA Code:	Not reported
Meth Code:	H132 - Landfill Or Surface Impoundment That Will Be Closed As Landfill(To Include On-Site Treatment And/Or Stabilization)
Quantity Tons:	25.38
Waste Quantity:	18
Quantity Unit:	Y
Additional Code 1:	Not reported
Additional Code 2:	Not reported
Additional Code 3:	Not reported
Additional Code 4:	Not reported
Additional Code 5:	Not reported
Shipment Date:	7/20/2020
Creation Date:	8/5/2020
Receipt Date:	7/20/2020
Manifest ID:	021942317JJK
Trans EPA ID:	CAL000259382
Trans Name:	JOE FREITAS FARMS
Trans 2 EPA ID:	Not reported
Trans 2 Name:	Not reported
TSDF EPA ID:	CAT000646117
Trans Name:	CHEMICAL WASTE MANAGEMENT INC KETTLEMAN
TSDF Alt EPA ID:	Not reported
TSDF Alt Name:	Not reported
Waste Code Description:	611 - Contaminated soil from site clean-ups
RCRA Code:	Not reported
Meth Code:	H132 - Landfill Or Surface Impoundment That Will Be Closed As Landfill(To Include On-Site Treatment And/Or Stabilization)
Quantity Tons:	25.38
Waste Quantity:	18
Quantity Unit:	Y
Additional Code 1:	Not reported
Additional Code 2:	Not reported
Additional Code 3:	Not reported
Additional Code 4:	Not reported
Additional Code 5:	Not reported

Map ID
Direction
Distance
Elevation Site

MAP FINDINGS

Database(s) EDR ID Number EPA ID Number

BRIDGE HOUSING CORPORATION (Continued) **S125952688**

Shipment Date:	7/20/2020
Creation Date:	8/5/2020
Receipt Date:	7/20/2020
Manifest ID:	021942318JJK
Trans EPA ID:	CAR000304873
Trans Name:	E&A TRUCKING
Trans 2 EPA ID:	Not reported
Trans 2 Name:	Not reported
TSDF EPA ID:	CAT000646117
Trans Name:	CHEMICAL WASTE MANAGEMENT INC KETTLEMAN
TSDF Alt EPA ID:	Not reported
TSDF Alt Name:	Not reported
Waste Code Description:	611 - Contaminated soil from site clean-ups
RCRA Code:	Not reported
Meth Code:	H132 - Landfill Or Surface Impoundment That Will Be Closed As Landfill(To Include On-Site Treatment And/Or Stabilization)
Quantity Tons:	25.38
Waste Quantity:	18
Quantity Unit:	Y
Additional Code 1:	Not reported
Additional Code 2:	Not reported
Additional Code 3:	Not reported
Additional Code 4:	Not reported
Additional Code 5:	Not reported

Shipment Date:	7/20/2020
Creation Date:	8/5/2020
Receipt Date:	7/20/2020
Manifest ID:	021942319JJK
Trans EPA ID:	CAR000148809
Trans Name:	INC TRUCKING INC
Trans 2 EPA ID:	Not reported
Trans 2 Name:	Not reported
TSDF EPA ID:	CAT000646117
Trans Name:	CHEMICAL WASTE MANAGEMENT INC KETTLEMAN
TSDF Alt EPA ID:	Not reported
TSDF Alt Name:	Not reported
Waste Code Description:	611 - Contaminated soil from site clean-ups
RCRA Code:	Not reported
Meth Code:	H132 - Landfill Or Surface Impoundment That Will Be Closed As Landfill(To Include On-Site Treatment And/Or Stabilization)
Quantity Tons:	25.38
Waste Quantity:	18
Quantity Unit:	Y
Additional Code 1:	Not reported
Additional Code 2:	Not reported
Additional Code 3:	Not reported
Additional Code 4:	Not reported
Additional Code 5:	Not reported

Shipment Date:	7/20/2020
Creation Date:	8/5/2020
Receipt Date:	7/20/2020
Manifest ID:	021942320JJK
Trans EPA ID:	CAR000304873
Trans Name:	E&A TRUCKING
Trans 2 EPA ID:	Not reported

Map ID
Direction
Distance
Elevation | Site | MAP FINDINGS | Database(s) | EDR ID Number / EPA ID Number

BRIDGE HOUSING CORPORATION (Continued) **S125952688**

Trans 2 Name:	Not reported
TSDF EPA ID:	CAT000646117
Trans Name:	CHEMICAL WASTE MANAGEMENT INC KETTLEMAN
TSDF Alt EPA ID:	Not reported
TSDF Alt Name:	Not reported
Waste Code Description:	611 - Contaminated soil from site clean-ups
RCRA Code:	Not reported
Meth Code:	H132 - Landfill Or Surface Impoundment That Will Be Closed As Landfill(To Include On-Site Treatment And/Or Stabilization)
Quantity Tons:	25.38
Waste Quantity:	18
Quantity Unit:	Y
Additional Code 1:	Not reported
Additional Code 2:	Not reported
Additional Code 3:	Not reported
Additional Code 4:	Not reported
Additional Code 5:	Not reported

HWTS:

Name:	2012 BERKELEY WAY
Address:	2012 BERKELEY WAY
Address 2:	Not reported
City,State,Zip:	BERKELEY, CA 94704
EPA ID:	CAP000308817
Inactive Date:	09/03/2020
Create Date:	06/04/2020
Last Act Date:	Not reported
Mailing Name:	Not reported
Mailing Address:	600 CALIFORNIA ST STE 900
Mailing Address 2:	Not reported
Mailing City,State,Zip:	SAN FRANCISCO, CA 94108
Owner Name:	CITY OF BERKELEY
Owner Address:	2180 MILVIA ST
Owner Address 2:	Not reported
Owner City,State,Zip:	BERKELEY, CA 94704
Owner Phone:	Not reported
Owner Fax:	Not reported
Contact Name:	ANDREW TURNER
Contact Address:	600 CALIFORNIA ST STE 900
Contact Address 2:	Not reported
City,State,Zip:	SAN FRANCISCO, CA 94108
Contact Phone:	Not reported
Contact Fax:	Not reported
Facility Status:	Inactive
Facility Type:	TEMPORARY
Category:	FEDERAL
Latitude:	37.87269535
Longitude:	-122.27000752

Name:	BRIDGE HOUSING CORPORATION
Address:	2012 BERKELEY WAY
Address 2:	Not reported
City,State,Zip:	BERKELEY, CA 94704
EPA ID:	CAC003069001
Inactive Date:	08/31/2020
Create Date:	06/01/2020
Last Act Date:	Not reported

Map ID
Direction
Distance
Elevation | Site | MAP FINDINGS | Database(s) | EDR ID Number / EPA ID Number

BRIDGE HOUSING CORPORATION (Continued) **S125952688**

Mailing Name:	Not reported
Mailing Address:	600 CALIFORNIA STREET, SUITE 900
Mailing Address 2:	Not reported
Mailing City,State,Zip:	SAN FRANCISCO, CA 94108
Owner Name:	BRIDGE HOUSING CORPORATION
Owner Address:	600 CALIFORNIA STREET, SUITE 900
Owner Address 2:	Not reported
Owner City,State,Zip:	SAN FRANCISCO, CA 94108
Owner Phone:	Not reported
Owner Fax:	Not reported
Contact Name:	ANNA HOLM
Contact Address:	600 CALIFORNIA STREET, SUITE 900
Contact Address 2:	Not reported
City,State,Zip:	SAN FRANCISCO, CA 94108
Contact Phone:	Not reported
Contact Fax:	Not reported
Facility Status:	Inactive
Facility Type:	TEMPORARY
Category:	STATE
Latitude:	37.87269535
Longitude:	-122.27000752

Name:	BRIDGE HOUSING CORPORATION
Address:	2012 BERKELEY WAY
Address 2:	Not reported
City,State,Zip:	BERKELEY, CA 94704
EPA ID:	CAC003095339
Inactive Date:	03/03/2021
Create Date:	12/02/2020
Last Act Date:	Not reported
Mailing Name:	Not reported
Mailing Address:	600 CALIFORNIA STREET, SUITE 900
Mailing Address 2:	Not reported
Mailing City,State,Zip:	SAN FRANCISCO, CA 94108
Owner Name:	BRIDGE HOUSING CORPORATION
Owner Address:	600 CALIFORNIA STREET, SUITE 900
Owner Address 2:	Not reported
Owner City,State,Zip:	SAN FRANCISCO, CA 94108
Owner Phone:	Not reported
Owner Fax:	Not reported
Contact Name:	ANNA HOLM
Contact Address:	600 CALIFORNIA STREET, SUITE 900
Contact Address 2:	Not reported
City,State,Zip:	SAN FRANCISCO, CA 94108
Contact Phone:	Not reported
Contact Fax:	Not reported
Facility Status:	Inactive
Facility Type:	TEMPORARY
Category:	STATE
Latitude:	37.87269908
Longitude:	-122.27000811

NAICS:

EPA ID:	CAC003095339
Create Date:	2020-12-02 11:00:06.073
NAICS Code:	236118
NAICS Description:	Residential Remodelers
Issued EPA ID Date:	2020-12-02 11:00:06.07300

Map ID
Direction
Distance
Elevation | Site | MAP FINDINGS | Database(s) | EDR ID Number / EPA ID Number

BRIDGE HOUSING CORPORATION (Continued) **S125952688**

Inactive Date:	2021-03-03 11:00:06.07300
Facility Name:	BRIDGE HOUSING CORPORATION
Facility Address:	2012 BERKELEY WAY
Facility Address 2:	Not reported
Facility City:	BERKELEY
Facility County:	Not reported
Facility State:	CA
Facility Zip:	94704
EPA ID:	CAC003095339
Create Date:	2020-12-02 11:00:06.073
NAICS Code:	236118
NAICS Description:	Residential Remodelers
Issued EPA ID Date:	2020-12-02 11:00:06.07300
Inactive Date:	2021-03-03 11:00:06.07300
Facility Name:	BRIDGE HOUSING CORPORATION
Facility Address:	2012 BERKELEY WAY
Facility Address 2:	Not reported
Facility City:	BERKELEY
Facility County:	Not reported
Facility State:	CA
Facility Zip:	94704

A3 **BRIDGE HOUSING CORPORATION** **RCRA NonGen / NLR** **1026168953**
NNW **2012 BERKELEY WAY** **CAC003069001**
< 1/8 **BERKELEY, CA 94704**
0.016 mi.
84 ft. **Site 3 of 6 in cluster A**

Relative:
Higher

Actual:
192 ft.

RCRA Listings:

Date Form Received by Agency:	20201202
Handler Name:	Bridge Housing Corporation
Handler Address:	2012 BERKELEY WAY
Handler City,State,Zip:	BERKELEY, CA 94704
EPA ID:	CAC003095339
Contact Name:	ANNA HOLM
Contact Address:	600 CALIFORNIA STREET, SUITE 900
Contact City,State,Zip:	SAN FRANCISCO, CA 94108
Contact Telephone:	415-717-7045
Contact Fax:	Not reported
Contact Email:	AHOLM@BRIDGEHOUSING.COM
Contact Title:	Not reported
EPA Region:	09
Land Type:	Not reported
Federal Waste Generator Description:	Not a generator, verified
Non-Notifier:	Not reported
Biennial Report Cycle:	Not reported
Accessibility:	Not reported
Active Site Indicator:	Not reported
State District Owner:	Not reported
State District:	Not reported
Mailing Address:	600 CALIFORNIA STREET, SUITE 900
Mailing City,State,Zip:	SAN FRANCISCO, CA 94108
Owner Name:	Bridge Housing Corporation
Owner Type:	Other
Operator Name:	Anna Holm
Operator Type:	Other

Map ID
Direction
Distance
Elevation | Site | MAP FINDINGS | Database(s) | EDR ID Number / EPA ID Number

BRIDGE HOUSING CORPORATION (Continued) **1026168953**

Short-Term Generator Activity:	No
Importer Activity:	No
Mixed Waste Generator:	No
Transporter Activity:	No
Transfer Facility Activity:	No
Recycler Activity with Storage:	No
Small Quantity On-Site Burner Exemption:	No
Smelting Melting and Refining Furnace Exemption:	No
Underground Injection Control:	No
Off-Site Waste Receipt:	No
Universal Waste Indicator:	No
Universal Waste Destination Facility:	No
Federal Universal Waste:	No
Active Site State-Reg Handler:	---
Federal Facility Indicator:	Not reported
Hazardous Secondary Material Indicator:	N
Sub-Part K Indicator:	Not reported
2018 GPRA Permit Baseline:	Not on the Baseline
2018 GPRA Renewals Baseline:	Not on the Baseline
202 GPRA Corrective Action Baseline:	No
Subject to Corrective Action Universe:	No
Non-TSDFs Where RCRA CA has Been Imposed Universe:	No
Corrective Action Priority Ranking:	No NCAPS ranking
Environmental Control Indicator:	No
Institutional Control Indicator:	No
Human Exposure Controls Indicator:	N/A
Groundwater Controls Indicator:	N/A
Significant Non-Complier Universe:	No
Unaddressed Significant Non-Complier Universe:	No
Addressed Significant Non-Complier Universe:	No
Significant Non-Complier With a Compliance Schedule Universe:	No
Financial Assurance Required:	Not reported
Handler Date of Last Change:	20201203
Recognized Trader-Importer:	No
Recognized Trader-Exporter:	No
Importer of Spent Lead Acid Batteries:	No
Exporter of Spent Lead Acid Batteries:	No
Recycler Activity Without Storage:	No
Manifest Broker:	No
Sub-Part P Indicator:	No

Handler - Owner Operator:

Owner/Operator Indicator:	Owner
Owner/Operator Name: BRIDGE HOUSING CORPORATION	
Legal Status:	Other
Date Became Current:	Not reported
Date Ended Current:	Not reported
Owner/Operator Address:	600 CALIFORNIA STREET, SUITE 900
Owner/Operator City,State,Zip:	SAN FRANCISCO, CA 94108
Owner/Operator Telephone:	415-989-1111
Owner/Operator Telephone Ext:	Not reported
Owner/Operator Fax:	Not reported
Owner/Operator Email:	Not reported
Owner/Operator Indicator:	Operator
Owner/Operator Name: ANNA HOLM	

Map ID
Direction
Distance
Elevation | Site | MAP FINDINGS | Database(s) | EDR ID Number / EPA ID Number

BRIDGE HOUSING CORPORATION (Continued) **1026168953**

Legal Status:	Other
Date Became Current:	Not reported
Date Ended Current:	Not reported
Owner/Operator Address:	600 CALIFORNIA STREET, SUITE 900
Owner/Operator City,State,Zip:	SAN FRANCISCO, CA 94108
Owner/Operator Telephone:	415-717-7045
Owner/Operator Telephone Ext:	Not reported
Owner/Operator Fax:	Not reported
Owner/Operator Email:	Not reported

Historic Generators:

Receive Date:	20201202
Handler Name:	BRIDGE HOUSING CORPORATION
Federal Waste Generator Description:	Not a generator, verified
State District Owner:	Not reported
Large Quantity Handler of Universal Waste:	No
Recognized Trader Importer:	No
Recognized Trader Exporter:	No
Spent Lead Acid Battery Importer:	No
Spent Lead Acid Battery Exporter:	No
Current Record:	Yes
Non Storage Recycler Activity:	Not reported
Electronic Manifest Broker:	Not reported

List of NAICS Codes and Descriptions:

NAICS Code:	236118
NAICS Description:	RESIDENTIAL REMODELERS

Facility Has Received Notices of Violations:

Violations:	No Violations Found

Evaluation Action Summary:

Evaluations:	No Evaluations Found

A4 **2012 BERKELEY WAY** **RCRA-LQG** **1026171443**
NNW **2012 BERKELEY WAY** **CAP000308817**
< 1/8 **BERKELEY, CA 94704**
0.016 mi.
84 ft. **Site 4 of 6 in cluster A**

Relative:
Higher

Actual:
192 ft.

RCRA Listings:

Date Form Received by Agency:	20200601
Handler Name:	2012 Berkeley Way
Handler Address:	BERKELEY WAY
Handler City,State,Zip:	BERKELEY, CA 94704
EPA ID:	CAP000308817
Contact Name:	ANDREW TURNER
Contact Address:	CALIFORNIA STREET
Contact City,State,Zip:	SAN FRANCISCO, CA 94108
Contact Telephone:	415-321-4076
Contact Fax:	Not reported
Contact Email:	ATURNER@BRIDGEHOUSING.COM
Contact Title:	PROJECT MANAGER
EPA Region:	09
Land Type:	Municipal

Map ID
Direction
Distance
Elevation | Site | MAP FINDINGS | Database(s) | EDR ID Number / EPA ID Number

2012 BERKELEY WAY (Continued) **1026171443**

Federal Waste Generator Description:	Large Quantity Generator
Non-Notifier:	Not reported
Biennial Report Cycle:	Not reported
Accessibility:	Not reported
Active Site Indicator:	Handler Activities
State District Owner:	Not reported
State District:	Not reported
Mailing Address:	CALIFORNIA STREET
Mailing City,State,Zip:	SAN FRANCISCO, CA 94108
Owner Name:	City Of Berkeley
Owner Type:	Municipal
Operator Name:	City Of Berkeley
Operator Type:	Municipal
Short-Term Generator Activity:	Yes
Importer Activity:	No
Mixed Waste Generator:	No
Transporter Activity:	No
Transfer Facility Activity:	No
Recycler Activity with Storage:	No
Small Quantity On-Site Burner Exemption:	No
Smelting Melting and Refining Furnace Exemption:	No
Underground Injection Control:	No
Off-Site Waste Receipt:	No
Universal Waste Indicator:	No
Universal Waste Destination Facility:	No
Federal Universal Waste:	No
Active Site State-Reg Handler:	---
Federal Facility Indicator:	Not reported
Hazardous Secondary Material Indicator:	N
Sub-Part K Indicator:	Not reported
2018 GPRA Permit Baseline:	Not on the Baseline
2018 GPRA Renewals Baseline:	Not on the Baseline
202 GPRA Corrective Action Baseline:	No
Subject to Corrective Action Universe:	No
Non-TSDFs Where RCRA CA has Been Imposed Universe:	No
Corrective Action Priority Ranking:	No NCAPS ranking
Environmental Control Indicator:	No
Institutional Control Indicator:	No
Human Exposure Controls Indicator:	N/A
Groundwater Controls Indicator:	N/A
Significant Non-Complier Universe:	No
Unaddressed Significant Non-Complier Universe:	No
Addressed Significant Non-Complier Universe:	No
Significant Non-Complier With a Compliance Schedule Universe:	No
Financial Assurance Required:	Not reported
Handler Date of Last Change:	20200604
Recognized Trader-Importer:	No
Recognized Trader-Exporter:	No
Importer of Spent Lead Acid Batteries:	No
Exporter of Spent Lead Acid Batteries:	No
Recycler Activity Without Storage:	No
Manifest Broker:	No
Sub-Part P Indicator:	No

Hazardous Waste Summary:
Waste Code: D008

Map ID
Direction
Distance
Elevation | Site | MAP FINDINGS | Database(s) | EDR ID Number / EPA ID Number

2012 BERKELEY WAY (Continued) **1026171443**

Waste Description: Lead

Handler - Owner Operator:

Owner/Operator Indicator:	Owner
Owner/Operator Name: CITY OF BERKELEY	
Legal Status:	Municipal
Date Became Current:	20200429
Date Ended Current:	Not reported
Owner/Operator Address:	2180 MILVIA STREET
Owner/Operator City,State,Zip:	BERKELEY, CA 94704
Owner/Operator Telephone:	510-981-5406
Owner/Operator Telephone Ext:	Not reported
Owner/Operator Fax:	Not reported
Owner/Operator Email:	ADAVIDSON@CITYOFBERKELEY.INFO

Owner/Operator Indicator:	Operator
Owner/Operator Name: CITY OF BERKELEY	
Legal Status:	Municipal
Date Became Current:	20200429
Date Ended Current:	Not reported
Owner/Operator Address:	2180 MILVIA STREET
Owner/Operator City,State,Zip:	BERKELEY, CA 94704
Owner/Operator Telephone:	510-981-5406
Owner/Operator Telephone Ext:	Not reported
Owner/Operator Fax:	Not reported
Owner/Operator Email:	ADAVIDSON@CITYOFBERKELEY.INFO

Historic Generators:

Receive Date:	20200601
Handler Name: 2012 BERKELEY WAY	
Federal Waste Generator Description:	Large Quantity Generator
State District Owner:	Not reported
Large Quantity Handler of Universal Waste:	No
Recognized Trader Importer:	No
Recognized Trader Exporter:	No
Spent Lead Acid Battery Importer:	No
Spent Lead Acid Battery Exporter:	No
Current Record:	Yes
Non Storage Recycler Activity:	No
Electronic Manifest Broker:	No

List of NAICS Codes and Descriptions:

NAICS Code:	53139
NAICS Description:	OTHER ACTIVITIES RELATED TO REAL ESTATE

Facility Has Received Notices of Violations:

Violations:	No Violations Found

Evaluation Action Summary:

Evaluations:	No Evaluations Found

MAP FINDINGS

Map ID / Direction / Distance / Elevation | Site | Database(s) | EDR ID Number / EPA ID Number

A5
ESE
< 1/8
0.019 mi.
98 ft.

CARLSON C E
2059 UNIVERSITY AVE
OAKLAND, CA

EDR Hist Cleaner | **1009139891** / **N/A**

Site 5 of 6 in cluster A

Relative: Higher

EDR Hist Cleaner

Actual: 190 ft.

Year:	Name:	Type:
1933	CARLSON C E	CLOTHES PRESSERS AND CLEANERS

A6
ESE
< 1/8
0.021 mi.
110 ft.

GIN H T
2061 UNIVERSITY AVE
OAKLAND, CA

EDR Hist Cleaner | **1009140454** / **N/A**

Site 6 of 6 in cluster A

Relative: Higher

EDR Hist Cleaner

Actual: 190 ft.

Year:	Name:	Type:
1933	GIN H T	LAUNDRIES-ORIENTAL

B7
NNE
< 1/8
0.034 mi.
179 ft.

BERKELEY AUTO ELECTRIC SERVICE
2036 BERKELEY WY
OAKLAND, CA

EDR Hist Auto | **1009014287** / **N/A**

Site 1 of 5 in cluster B

Relative: Higher

EDR Hist Auto

Actual: 197 ft.

Year:	Name:	Type:
1925	BERKELEY AUTO ELECTRIC SERVICE	AUTOMOBILE SERVICE STATIONS
1933	MELCER ALFD	AUTOMOBILE REPAIRING

B8
North
< 1/8
0.038 mi.
199 ft.

YVONNE TOM
2017 BERKELEY WAY
BERKELEY, CA 94704

RCRA NonGen / NLR | **1027461833** / **CAC003200366**

Site 2 of 5 in cluster B

Relative: Higher

Actual: 196 ft.

RCRA Listings:

Date Form Received by Agency:	20221019
Handler Name:	Yvonne Tom
Handler Address:	2017 BERKELEY WAY
Handler City,State,Zip:	BERKELEY, CA 94704
EPA ID:	CAC003200366
Contact Name:	YVONNE TOM
Contact Address:	2017 BERKELEY WAY
Contact City,State,Zip:	BERKELEY, CA 94704
Contact Telephone:	925-525-6169
Contact Fax:	Not reported
Contact Email:	NJOHNSON@CAL-INC.COM
Contact Title:	Not reported
EPA Region:	09
Land Type:	Not reported
Federal Waste Generator Description:	Not a generator, verified
Non-Notifier:	Not reported

Map ID
Direction
Distance
Elevation | Site | MAP FINDINGS | Database(s) | EDR ID Number EPA ID Number

YVONNE TOM (Continued) **1027461833**

Biennial Report Cycle:	Not reported
Accessibility:	Not reported
Active Site Indicator:	Not reported
State District Owner:	Not reported
State District:	Not reported
Mailing Address:	2017 BERKELEY WAY
Mailing City,State,Zip:	BERKELEY, CA 94704
Owner Name:	Yvonne Tom
Owner Type:	Other
Operator Name:	Yvonne Tom
Operator Type:	Other
Short-Term Generator Activity:	No
Importer Activity:	No
Mixed Waste Generator:	No
Transporter Activity:	No
Transfer Facility Activity:	No
Recycler Activity with Storage:	No
Small Quantity On-Site Burner Exemption:	No
Smelting Melting and Refining Furnace Exemption:	No
Underground Injection Control:	No
Off-Site Waste Receipt:	No
Universal Waste Indicator:	No
Universal Waste Destination Facility:	No
Federal Universal Waste:	No
Active Site State-Reg Handler:	---
Federal Facility Indicator:	Not reported
Hazardous Secondary Material Indicator:	N
Sub-Part K Indicator:	Not reported
2018 GPRA Permit Baseline:	Not on the Baseline
2018 GPRA Renewals Baseline:	Not on the Baseline
202 GPRA Corrective Action Baseline:	No
Subject to Corrective Action Universe:	No
Non-TSDFs Where RCRA CA has Been Imposed Universe:	No
Corrective Action Priority Ranking:	No NCAPS ranking
Environmental Control Indicator:	No
Institutional Control Indicator:	No
Human Exposure Controls Indicator:	N/A
Groundwater Controls Indicator:	N/A
Significant Non-Complier Universe:	No
Unaddressed Significant Non-Complier Universe:	No
Addressed Significant Non-Complier Universe:	No
Significant Non-Complier With a Compliance Schedule Universe:	No
Financial Assurance Required:	Not reported
Handler Date of Last Change:	20221020
Recognized Trader-Importer:	No
Recognized Trader-Exporter:	No
Importer of Spent Lead Acid Batteries:	No
Exporter of Spent Lead Acid Batteries:	No
Recycler Activity Without Storage:	No
Manifest Broker:	No
Sub-Part P Indicator:	No

Handler - Owner Operator:

Owner/Operator Indicator:	Operator
Owner/Operator Name: YVONNE TOM	
Legal Status:	Other

Map ID
Direction
Distance
Elevation | Site | MAP FINDINGS | Database(s) | EDR ID Number EPA ID Number

YVONNE TOM (Continued) **1027461833**

Date Became Current:	Not reported
Date Ended Current:	Not reported
Owner/Operator Address:	2017 BERKELEY WAY
Owner/Operator City,State,Zip:	BERKELEY, CA 94704
Owner/Operator Telephone:	925-525-6169
Owner/Operator Telephone Ext:	Not reported
Owner/Operator Fax:	Not reported
Owner/Operator Email:	Not reported
Owner/Operator Indicator:	Owner
Owner/Operator Name: YVONNE TOM	
Legal Status:	Other
Date Became Current:	Not reported
Date Ended Current:	Not reported
Owner/Operator Address:	2017 BERKELEY WAY
Owner/Operator City,State,Zip:	BERKELEY, CA 94704
Owner/Operator Telephone:	925-525-6169
Owner/Operator Telephone Ext:	Not reported
Owner/Operator Fax:	Not reported
Owner/Operator Email:	Not reported

Historic Generators:

Receive Date:	20221019
Handler Name: YVONNE TOM	
Federal Waste Generator Description:	Not a generator, verified
State District Owner:	Not reported
Large Quantity Handler of Universal Waste:	No
Recognized Trader Importer:	No
Recognized Trader Exporter:	No
Spent Lead Acid Battery Importer:	No
Spent Lead Acid Battery Exporter:	No
Current Record:	Yes
Non Storage Recycler Activity:	No
Electronic Manifest Broker:	No

List of NAICS Codes and Descriptions:

NAICS Code:	56299
NAICS Description:	ALL OTHER WASTE MANAGEMENT SERVICES

Facility Has Received Notices of Violations:

Violations:	No Violations Found

Evaluation Action Summary:

Evaluations:	No Evaluations Found

MAP FINDINGS

Map ID / Direction / Distance / Elevation	Site	Database(s)	EDR ID Number / EPA ID Number

B9
NNE
< 1/8
0.042 mi.
220 ft.

FIRE STATION 2
2029 BERKELEY WAY
BERKELEY, CA 94703

Site 3 of 5 in cluster B

HIST UST **U001599589**
N/A

Relative:
Higher

Actual:
198 ft.

HIST UST:

Name:	FIRE STATION 2
Address:	2029 BERKELEY WAY
City,State,Zip:	BERKELEY, CA 94703
File Number:	00035d88
URL:	https://documents.geotracker.waterboards.ca.gov/ustpdfs/pdf/00035d88.pdf
Region:	STATE
Facility ID:	00000015959
Facility Type:	Other
Other Type:	FIRE STATION
Contact Name:	CAPTIAN CORKER
Telephone:	4156446666
Owner Name:	BERKELEY FIRE DEPARTMENT
Owner Address:	2121 MCKINLEY AVENUE
Owner City,St,Zip:	BERKELEY, CA 94703
Total Tanks:	0001
Tank Num:	001
Container Num:	BFD
Year Installed:	1971
Tank Capacity:	00001000
Tank Used for:	PRODUCT
Type of Fuel:	DIESEL
Container Construction Thickness:	Not reported
Leak Detection:	Stock Inventor

Click here for Geo Tracker PDF:

B10
NNE
< 1/8
0.042 mi.
220 ft.

CITY OF BERKELEY FIRE STATION
2029 BERKELEY WAY
BERKELEY, CA 94705

Site 4 of 5 in cluster B

SWEEPS UST **S101630383**
CA FID UST **N/A**
EMI
CERS

Relative:
Higher

Actual:
198 ft.

SWEEPS UST:

Name:	FIRE STATION #2
Address:	2029 BERKELEY WAY
City:	BERKELEY
Status:	Active
Comp Number:	15959
Number:	4
Board Of Equalization:	44-001481
Referral Date:	07-01-85
Action Date:	Not reported
Created Date:	02-29-88
Owner Tank Id:	BFD
SWRCB Tank Id:	01-020-015959-000001
Tank Status:	A
Capacity:	1000
Active Date:	07-01-85
Tank Use:	M.V. FUEL
STG:	P
Content:	DIESEL
Number Of Tanks:	1

Map ID
Direction
Distance
Elevation | Site | MAP FINDINGS | Database(s) | EDR ID Number EPA ID Number

CITY OF BERKELEY FIRE STATION (Continued) **S101630383**

CA FID UST:

Facility ID:	01003125
Regulated By:	UTNKA
Regulated ID:	00015959
Cortese Code:	Not reported
SIC Code:	Not reported
Facility Phone:	4156446666
Mail To:	Not reported
Mailing Address:	2121 MCKINLEY AVE
Mailing Address 2:	Not reported
Mailing City,St,Zip:	BERKELEY 94703
Contact:	Not reported
Contact Phone:	Not reported
DUNs Number:	Not reported
NPDES Number:	Not reported
EPA ID:	Not reported
Comments:	Not reported
Status:	Active

EMI:

Name:	CITY OF BERKELEY FIRE STATION
Address:	2029 BERKELEY WAY
City,State,Zip:	BERKELEY, CA 94705
Year:	2012
County Code:	1
Air Basin:	SF
Facility ID:	21118
Air District Name:	BA
SIC Code:	9224
Air District Name:	BAY AREA AQMD
Community Health Air Pollution Info System:	Not reported
Consolidated Emission Reporting Rule:	Not reported
Total Organic Hydrocarbon Gases Tons/Yr:	0.003
Reactive Organic Gases Tons/Yr:	0.0025101
Carbon Monoxide Emissions Tons/Yr:	0.009
NOX - Oxides of Nitrogen Tons/Yr:	0.043
SOX - Oxides of Sulphur Tons/Yr:	0
Particulate Matter Tons/Yr:	0.0030737704918
Part. Matter 10 Micrometers and Smllr Tons/Yr:	0.003

Name:	CITY OF BERKELEY FIRE STATION
Address:	2029 BERKELEY WAY
City,State,Zip:	BERKELEY, CA 94705
Year:	2013
County Code:	1
Air Basin:	SF
Facility ID:	21118
Air District Name:	BA
SIC Code:	9224
Air District Name:	BAY AREA AQMD
Community Health Air Pollution Info System:	Not reported
Consolidated Emission Reporting Rule:	Not reported
Total Organic Hydrocarbon Gases Tons/Yr:	0.003
Reactive Organic Gases Tons/Yr:	0.0025101
Carbon Monoxide Emissions Tons/Yr:	0.009
NOX - Oxides of Nitrogen Tons/Yr:	0.043

Map ID
Direction
Distance
Elevation | Site | MAP FINDINGS | Database(s) | EDR ID Number EPA ID Number

CITY OF BERKELEY FIRE STATION (Continued) **S101630383**

SOX - Oxides of Sulphur Tons/Yr: 0
Particulate Matter Tons/Yr: 0.003
Part. Matter 10 Micrometers and Smllr Tons/Yr: 0.003

Name: CITY OF BERKELEY FIRE STATION #2
Address: 2029 BERKELEY WAY
City,State,Zip: BERKELEY, CA 94705
Year: 2014
County Code: 1
Air Basin: SF
Facility ID: 21118
Air District Name: BA
SIC Code: 9224
Air District Name: BAY AREA AQMD
Community Health Air Pollution Info System: Not reported
Consolidated Emission Reporting Rule: Not reported
Total Organic Hydrocarbon Gases Tons/Yr: 0.002410677
Reactive Organic Gases Tons/Yr: 0
Carbon Monoxide Emissions Tons/Yr: 0.007279741
NOX - Oxides of Nitrogen Tons/Yr: 0.033485265
SOX - Oxides of Sulphur Tons/Yr: 1.5523e-005
Particulate Matter Tons/Yr: 0.000478215
Part. Matter 10 Micrometers and Smllr Tons/Yr: 0.000459087

Name: CITY OF BERKELEY FIRE STATION #2
Address: 2029 BERKELEY WAY
City,State,Zip: BERKELEY, CA 94705
Year: 2015
County Code: 1
Air Basin: SF
Facility ID: 21118
Air District Name: BA
SIC Code: 9224
Air District Name: BAY AREA AQMD
Community Health Air Pollution Info System: Not reported
Consolidated Emission Reporting Rule: Not reported
Total Organic Hydrocarbon Gases Tons/Yr: 0.002410677
Reactive Organic Gases Tons/Yr: 0.00234701
Carbon Monoxide Emissions Tons/Yr: 0.007279741
NOX - Oxides of Nitrogen Tons/Yr: 0.03348527
SOX - Oxides of Sulphur Tons/Yr: 1.5523e-005
Particulate Matter Tons/Yr: 0.000478215
Part. Matter 10 Micrometers and Smllr Tons/Yr: 0.000459087

Name: CITY OF BERKELEY FIRE STATION #2
Address: 2029 BERKELEY WAY
City,State,Zip: BERKELEY, CA 94705
Year: 2016
County Code: 1
Air Basin: SF
Facility ID: 21118
Air District Name: BA
SIC Code: 9224
Air District Name: BAY AREA AQMD
Community Health Air Pollution Info System: Not reported
Consolidated Emission Reporting Rule: Not reported
Total Organic Hydrocarbon Gases Tons/Yr: 0.001571806

Map ID
Direction
Distance
Elevation | Site | MAP FINDINGS | Database(s) | EDR ID Number EPA ID Number

CITY OF BERKELEY FIRE STATION (Continued) **S101630383**

Reactive Organic Gases Tons/Yr:	0.001380831571
Carbon Monoxide Emissions Tons/Yr:	0.004746526
NOX - Oxides of Nitrogen Tons/Yr:	0.021833004
SOX - Oxides of Sulphur Tons/Yr:	1.0121e-005
Particulate Matter Tons/Yr:	0.000311805
Part. Matter 10 Micrometers and Smllr Tons/Yr:	0.000299333

Name:	CITY OF BERKELEY FIRE STATION #2
Address:	2029 BERKELEY WAY
City,State,Zip:	BERKELEY, CA 94705
Year:	2017
County Code:	1
Air Basin:	SF
Facility ID:	21118
Air District Name:	BA
SIC Code:	9224
Air District Name:	BAY AREA AQMD
Community Health Air Pollution Info System:	Not reported
Consolidated Emission Reporting Rule:	Not reported
Total Organic Hydrocarbon Gases Tons/Yr:	0.001571806
Reactive Organic Gases Tons/Yr:	0.001380831571
Carbon Monoxide Emissions Tons/Yr:	0.004746526
NOX - Oxides of Nitrogen Tons/Yr:	0.021833004
SOX - Oxides of Sulphur Tons/Yr:	1.0121e-005
Particulate Matter Tons/Yr:	0.000311805
Part. Matter 10 Micrometers and Smllr Tons/Yr:	0.000299333

Name:	CITY OF BERKELEY FIRE STATION #2
Address:	2029 BERKELEY WAY
City,State,Zip:	BERKELEY, CA 94705
Year:	2018
County Code:	1
Air Basin:	SF
Facility ID:	21118
Air District Name:	BA
SIC Code:	9224
Air District Name:	BAY AREA AQMD
Community Health Air Pollution Info System:	Not reported
Consolidated Emission Reporting Rule:	Not reported
Total Organic Hydrocarbon Gases Tons/Yr:	0.001572849
Reactive Organic Gases Tons/Yr:	0.0013817478465
Carbon Monoxide Emissions Tons/Yr:	0.004749675
NOX - Oxides of Nitrogen Tons/Yr:	0.021847492
SOX - Oxides of Sulphur Tons/Yr:	1.0128e-005
Particulate Matter Tons/Yr:	0.000312012
Part. Matter 10 Micrometers and Smllr Tons/Yr:	0.000299532

Name:	CITY OF BERKELEY FIRE STATION #2
Address:	2029 BERKELEY WAY
City,State,Zip:	BERKELEY, CA 94705
Year:	2019
County Code:	1
Air Basin:	SF
Facility ID:	21118
Air District Name:	BA
SIC Code:	9224
Air District Name:	BAY AREA AQMD

Map ID
Direction
Distance
Elevation | Site | MAP FINDINGS | Database(s) | EDR ID Number EPA ID Number

CITY OF BERKELEY FIRE STATION (Continued) **S101630383**

Community Health Air Pollution Info System:	Not reported
Consolidated Emission Reporting Rule:	Not reported
Total Organic Hydrocarbon Gases Tons/Yr:	0.001572849
Reactive Organic Gases Tons/Yr:	0.0013817478465
Carbon Monoxide Emissions Tons/Yr:	0.004749675
NOX - Oxides of Nitrogen Tons/Yr:	0.021847492
SOX - Oxides of Sulphur Tons/Yr:	1.0128e-005
Particulate Matter Tons/Yr:	0.000312012
Part. Matter 10 Micrometers and Smllr Tons/Yr:	0.000299532

Name:	CITY OF BERKELEY FIRE STATION #2
Address:	2029 BERKELEY WAY
City,State,Zip:	BERKELEY, CA 94705
Year:	2020
County Code:	1
Air Basin:	SF
Facility ID:	21118
Air District Name:	BA
SIC Code:	9224
Air District Name:	BAY AREA AQMD
Community Health Air Pollution Info System:	Not reported
Consolidated Emission Reporting Rule:	Not reported
Total Organic Hydrocarbon Gases Tons/Yr:	0.001319536
Reactive Organic Gases Tons/Yr:	0.001159212376
Carbon Monoxide Emissions Tons/Yr:	0.003984723
NOX - Oxides of Nitrogen Tons/Yr:	0.018328876
SOX - Oxides of Sulphur Tons/Yr:	8.497e-006
Particulate Matter Tons/Yr:	0.000261761
Part. Matter 10 Micrometers and Smllr Tons/Yr:	0.000251291

Name:	CITY OF BERKELEY FIRE STATION #2
Address:	2029 BERKELEY WAY
City,State,Zip:	BERKELEY, CA 94705
Year:	2021
County Code:	1
Air Basin:	SF
Facility ID:	21118
Air District Name:	BA
SIC Code:	9224
Air District Name:	BAY AREA AQMD
Community Health Air Pollution Info System:	Not reported
Consolidated Emission Reporting Rule:	Not reported
Total Organic Hydrocarbon Gases Tons/Yr:	0.001283834
Reactive Organic Gases Tons/Yr:	0.001127848169
Carbon Monoxide Emissions Tons/Yr:	0.003982081
NOX - Oxides of Nitrogen Tons/Yr:	0.018316734
SOX - Oxides of Sulphur Tons/Yr:	8.49e-006
Particulate Matter Tons/Yr:	0.000251124
Part. Matter 10 Micrometers and Smllr Tons/Yr:	0.000249856

CERS:

Name:	CITY OF BERKELEY FIRE STATION #2
Address:	2029 BERKELEY WAY
City,State,Zip:	BERKELEY, CA 94704
Site ID:	105896
CERS ID:	10196341
CERS Description:	Chemical Storage Facilities

Map ID
Direction
Distance
Elevation Site

MAP FINDINGS

Database(s) EDR ID Number EPA ID Number

CITY OF BERKELEY FIRE STATION (Continued) **S101630383**

Violations:

Site ID:	105896
Site Name:	CITY OF BERKELEY FIRE STATION #2
Violation Date:	03-03-2022
Citation:	HSC 6.95 25508(a)(3) - California Health and Safety Code, Chapter 6.95, Section(s) 25508(a)(3)
Violation Description:	Failure to establish and electronically submit an adequate emergency response plan and procedures for a release or threatened release of a hazardous material.
Violation Notes:	Returned to compliance on 07/01/2022. Observation: Facility is using outdated Emergency Response/Contingency plan template is outdated from 2011. Corrective Action: Discard old Emergency Response/Contingency Plan, fill out and then upload new plan using the 2017 template in CERS within 30 days.
Violation Division:	Berkeley City Toxics Management Division
Violation Program:	HMRRP
Violation Source:	CERS,

Site ID:	105896
Site Name:	CITY OF BERKELEY FIRE STATION #2
Violation Date:	03-03-2022
Citation:	HSC 6.95 25508(a)(3 - California Health and Safety Code, Chapter 6.95, Section(s) 25508(a)(3
Violation Description:	Failure to report program data electronically.
Violation Notes:	Returned to compliance on 08/01/2022. Observation: Environmental Contact is missing an email. Corrective Action: Add email to Environmental Contact in Business Owner/Operator Identification section of Facility Information section in CERS; resubmit within 30 days.
Violation Division:	Berkeley City Toxics Management Division
Violation Program:	HMRRP
Violation Source:	CERS,

Site ID:	105896
Site Name:	CITY OF BERKELEY FIRE STATION #2
Violation Date:	03-03-2022
Citation:	HSC 6.95 25508(a)(1) - California Health and Safety Code, Chapter 6.95, Section(s) 25508(a)(1)
Violation Description:	Failure to complete and electronically submit a business plan when storing/handling a hazardous material at or above reportable quantities.
Violation Notes:	Returned to compliance on 08/01/2022. Observation: CERS submittal was due March 1st, 2022. Corrective Action: Submit on CERs within 30 days.
Violation Division:	Berkeley City Toxics Management Division
Violation Program:	HMRRP
Violation Source:	CERS,

Site ID:	105896
Site Name:	CITY OF BERKELEY FIRE STATION #2
Violation Date:	06-01-2016
Citation:	HSC 6.95 25508(a)(1) - California Health and Safety Code, Chapter 6.95, Section(s) 25508(a)(1)
Violation Description:	Failure to annually review and electronically certify that the business plan is complete and accurate on or before the annual due date.
Violation Notes:	Returned to compliance on 06/06/2016.
Violation Division:	Berkeley City Toxics Management Division

Map ID
Direction
Distance
Elevation | Site | MAP FINDINGS | Database(s) | EDR ID Number EPA ID Number

CITY OF BERKELEY FIRE STATION (Continued) **S101630383**

Violation Program: HMRRP
Violation Source: CERS,

Site ID: 105896
Site Name: CITY OF BERKELEY FIRE STATION #2
Violation Date: 03-03-2022
Citation: HSC 6.95 25508(a)(3) - California Health and Safety Code, Chapter 6.95, Section(s) 25508(a)(3)
Violation Description: Failure to complete and electronically submit hazardous material inventory information for all reportable hazardous materials on site at or above reportable quantities.
Violation Notes: Returned to compliance on 08/01/2022. Observation: Aquasoft, acetylene, and oxygen were not observed during inspection. Per operator, acetylene is no longer used and laundry is sent off-site. Corrective Action: Remove items from inventory if they are no longer handled on site at any time during the year.
Violation Division: Berkeley City Toxics Management Division
Violation Program: HMRRP
Violation Source: CERS,

Evaluation:
Eval General Type: Compliance Evaluation Inspection
Eval Date: 07-24-2015
Violations Found: No
Eval Type: Routine done by local agency
Eval Notes: Not reported
Eval Division: Berkeley City Toxics Management Division
Eval Program: HMRRP
Eval Source: CERS,

Eval General Type: Other/Unknown
Eval Date: 06-01-2016
Violations Found: Yes
Eval Type: Other, not routine, done by local agency
Eval Notes: Non-Inspection related violation: Failed to submit annual Hazardous Materials Business Plan for FY17 (PM)
Eval Division: Berkeley City Toxics Management Division
Eval Program: HMRRP
Eval Source: CERS,

Eval General Type: Compliance Evaluation Inspection
Eval Date: 03-03-2022
Violations Found: Yes
Eval Type: Routine done by local agency
Eval Notes: Toxics Management Division (TMD) was on site for a routine hazardous materials and Hazardous Materials Business Plan (HMBP) and Stormwater (SW) inspections. Consent to enter and conduct inspection activities was provided by Scott Hall. Fire extinguishers were current as of July 2021 and TMD observed eyewash station. Business Activities in CERS is not completely filled out and may be inaccurate; Fire to determine best CERS contact. Emergency response plan is using outdated template; facility must discard current Emergency Response plan and upload new template to CERS. Employee training records were provided to inspector prior to inspection. The following materials were observed in amounts that meet or exceed the minimum volumes required for disclosure as outlined in the Health and Safety Code: - 3x 5gal = 15gal citrus solvent - 2x 5gal = 10gal dishwashing soap - 3x 1 liter = .80 gal

Map ID
Direction
Distance
Elevation Site

MAP FINDINGS

Database(s)

EDR ID Number
EPA ID Number

CITY OF BERKELEY FIRE STATION (Continued) **S101630383**

bleach - 4x 1gal sanitizer = 4gal sanitizer (added to site for Covid)
Aquasoft, [Truncated]

Eval Division: Berkeley City Toxics Management Division
Eval Program: HMRRP
Eval Source: CERS,

Eval General Type: Compliance Evaluation Inspection
Eval Date: 04-12-2018
Violations Found: No
Eval Type: Routine done by local agency
Eval Notes: Fire station has a 500 gal diesel tank used to fill engines and pumped to the emergency generator. Compressed gases are properly stored. All other hazardous materials consist of cleaning and housekeeping supplies. Annual training on hazardous materials identification and handling is conducted, viewed training materials.
Eval Division: Berkeley City Toxics Management Division
Eval Program: HMRRP
Eval Source: CERS,

Coordinates:
Site ID: 105896
Facility Name: CITY OF BERKELEY FIRE STATION #2
Env Int Type Code: HMBP
Program ID: 10196341
Coord Name: Not reported
Ref Point Type Desc: Center of a facility or station.,
Latitude: 37.872920
Longitude: -122.269370

Affiliation:
Affiliation Type Desc: Facility Mailing Address
Entity Name: Mailing Address
Entity Title: Not reported
Affiliation Address: 2100 Martin Luther King Jr. Way
Affiliation City: Berkeley
Affiliation State: CA
Affiliation Country: Not reported
Affiliation Zip: 94704
Affiliation Phone: ,

Affiliation Type Desc: Parent Corporation
Entity Name: CITY OF BERKELEY FIRESTATION #2
Entity Title: Not reported
Affiliation Address: Not reported
Affiliation City: Not reported
Affiliation State: Not reported
Affiliation Country: Not reported
Affiliation Zip: Not reported
Affiliation Phone: ,

Affiliation Type Desc: Environmental Contact
Entity Name: Battalion Chief
Entity Title: Not reported
Affiliation Address: 2029 Berkeley Way
Affiliation City: Berkeley
Affiliation State: CA

Map ID
Direction
Distance
Elevation | Site | MAP FINDINGS | Database(s) | EDR ID Number EPA ID Number

CITY OF BERKELEY FIRE STATION (Continued) **S101630383**

Affiliation Country:	Not reported
Affiliation Zip:	94704
Affiliation Phone:	,
Affiliation Type Desc:	Legal Owner
Entity Name:	City of Berkeley
Entity Title:	Not reported
Affiliation Address:	2180 Milvia Street
Affiliation City:	Berkeley
Affiliation State:	CA
Affiliation Country:	United States
Affiliation Zip:	94704
Affiliation Phone:	(510) 981-5520,
Affiliation Type Desc:	Operator
Entity Name:	City of Berkeley Firestation 2
Entity Title:	Not reported
Affiliation Address:	Not reported
Affiliation City:	Not reported
Affiliation State:	Not reported
Affiliation Country:	Not reported
Affiliation Zip:	Not reported
Affiliation Phone:	(510) 981-5520,
Affiliation Type Desc:	CUPA District
Entity Name:	Berkeley City Toxics Management Division
Entity Title:	Not reported
Affiliation Address:	1947 Center Street, 1st Floor
Affiliation City:	Berkeley
Affiliation State:	CA
Affiliation Country:	Not reported
Affiliation Zip:	94704
Affiliation Phone:	(510) 981-7460,

C11 **NIELSEN H A** **EDR Hist Auto** **1009013739**
WSW **2000 UNIVERSITY AVE** **N/A**
< 1/8 **OAKLAND, CA**
0.046 mi.
244 ft. **Site 1 of 11 in cluster C**

Relative: EDR Hist Auto
Lower

Actual: Year: Name: Type:
181 ft. 1933 NIELSEN H A AUTOMOBILE REPAIRING

C12 **PRICE J T** **EDR Hist Auto** **1009014379**
SW **2015 MILVIA ST** **N/A**
< 1/8 **OAKLAND, CA**
0.050 mi.
265 ft. **Site 2 of 11 in cluster C**

Relative: EDR Hist Auto
Lower

Actual: Year: Name: Type:
181 ft. 1925 PRICE J T AUTOMOBILE REPAIRERS

Map ID
Direction
Distance
Elevation | Site | MAP FINDINGS | Database(s) | EDR ID Number EPA ID Number

PRICE J T (Continued) **1009014379**

1928 PRICE J T — AUTOMOBILE REPAIRING AND SERVICE STATIONS
1933 CHEATHAM GERALD — AUTOMOBILE REPAIRING

C13 **BERTIN S CLEANERS & DYERS** **EDR Hist Cleaner** **1009143102**
SW **2020 MILVIA ST** **N/A**
< 1/8 **OAKLAND, CA**
0.052 mi.
277 ft. **Site 3 of 11 in cluster C**

Relative: **Lower**

EDR Hist Cleaner

Actual: **180 ft.**

Year:	Name:	Type:
1933	BERTIN S CLEANERS & DYERS	CLEANERS GARMENTS CURTAINS AND DRAPERIES

B14 **MISSING LINK BICYCLE COOPERATIVE** **RCRA NonGen / NLR** **1024836709**
ENE **1988 SHATTUCK AVE** **CAL000380944**
< 1/8 **BERKELEY, CA 94704**
0.059 mi.
312 ft. **Site 5 of 5 in cluster B**

Relative: **Higher**

RCRA Listings:

Actual: **196 ft.**

Date Form Received by Agency:	20121212
Handler Name:	Missing Link Bicycle Cooperative
Handler Address:	1988 SHATTUCK AVE
Handler City,State,Zip:	BERKELEY, CA 94704-0000
EPA ID:	CAL000380944
Contact Name:	ANDY RENTERIA
Contact Address:	1988 SHATTUCK AVE
Contact City,State,Zip:	BERKELEY, CA 94704
Contact Telephone:	510-843-7471
Contact Fax:	Not reported
Contact Email:	ANDY@MISSINGLINK.ORG
Contact Title:	Not reported
EPA Region:	09
Land Type:	Not reported
Federal Waste Generator Description:	Not a generator, verified
Non-Notifier:	Not reported
Biennial Report Cycle:	Not reported
Accessibility:	Not reported
Active Site Indicator:	Handler Activities
State District Owner:	Not reported
State District:	Not reported
Mailing Address:	1988 SHATTUCK AVE
Mailing City,State,Zip:	BERKELEY, CA 94704-0000
Owner Name:	Missing Link Bicycle Coorperative
Owner Type:	Other
Operator Name:	Andy Renteria
Operator Type:	Other
Short-Term Generator Activity:	No
Importer Activity:	No
Mixed Waste Generator:	No
Transporter Activity:	No
Transfer Facility Activity:	No
Recycler Activity with Storage:	No
Small Quantity On-Site Burner Exemption:	No
Smelting Melting and Refining Furnace Exemption:	No

Map ID
Direction
Distance
Elevation | Site | MAP FINDINGS | Database(s) | EDR ID Number / EPA ID Number

MISSING LINK BICYCLE COOPERATIVE (Continued) **1024836709**

Underground Injection Control:	No
Off-Site Waste Receipt:	No
Universal Waste Indicator:	Yes
Universal Waste Destination Facility:	Yes
Federal Universal Waste:	No
Active Site State-Reg Handler:	---
Federal Facility Indicator:	Not reported
Hazardous Secondary Material Indicator:	N
Sub-Part K Indicator:	Not reported
2018 GPRA Permit Baseline:	Not on the Baseline
2018 GPRA Renewals Baseline:	Not on the Baseline
202 GPRA Corrective Action Baseline:	No
Subject to Corrective Action Universe:	No
Non-TSDFs Where RCRA CA has Been Imposed Universe:	No
Corrective Action Priority Ranking:	No NCAPS ranking
Environmental Control Indicator:	No
Institutional Control Indicator:	No
Human Exposure Controls Indicator:	N/A
Groundwater Controls Indicator:	N/A
Significant Non-Complier Universe:	No
Unaddressed Significant Non-Complier Universe:	No
Addressed Significant Non-Complier Universe:	No
Significant Non-Complier With a Compliance Schedule Universe:	No
Financial Assurance Required:	Not reported
Handler Date of Last Change:	20180906
Recognized Trader-Importer:	No
Recognized Trader-Exporter:	No
Importer of Spent Lead Acid Batteries:	No
Exporter of Spent Lead Acid Batteries:	No
Recycler Activity Without Storage:	No
Manifest Broker:	No
Sub-Part P Indicator:	No

Handler - Owner Operator:

Owner/Operator Indicator:	Owner
Owner/Operator Name:	MISSING LINK BICYCLE COORPERATIVE
Legal Status:	Other
Date Became Current:	Not reported
Date Ended Current:	Not reported
Owner/Operator Address:	1988 SHATTUCK AVE
Owner/Operator City,State,Zip:	BERKELEY, CA 94704-0000
Owner/Operator Telephone:	510-843-7471
Owner/Operator Telephone Ext:	Not reported
Owner/Operator Fax:	Not reported
Owner/Operator Email:	Not reported

Owner/Operator Indicator:	Operator
Owner/Operator Name:	ANDY RENTERIA
Legal Status:	Other
Date Became Current:	Not reported
Date Ended Current:	Not reported
Owner/Operator Address:	1988 SHATTUCK AVE
Owner/Operator City,State,Zip:	BERKELEY, CA 94704
Owner/Operator Telephone:	510-843-7471
Owner/Operator Telephone Ext:	Not reported
Owner/Operator Fax:	Not reported

Map ID
Direction
Distance
Elevation | Site | MAP FINDINGS | Database(s) | EDR ID Number EPA ID Number

MISSING LINK BICYCLE COOPERATIVE (Continued) **1024836709**

Owner/Operator Email: Not reported

Historic Generators:
Receive Date: 20121212
Handler Name: MISSING LINK BICYCLE COOPERATIVE
Federal Waste Generator Description: Not a generator, verified
State District Owner: Not reported
Large Quantity Handler of Universal Waste: No
Recognized Trader Importer: No
Recognized Trader Exporter: No
Spent Lead Acid Battery Importer: No
Spent Lead Acid Battery Exporter: No
Current Record: Yes
Non Storage Recycler Activity: Not reported
Electronic Manifest Broker: Not reported

List of NAICS Codes and Descriptions:
NAICS Code: 45111
NAICS Description: SPORTING GOODS STORES

Facility Has Received Notices of Violations:
Violations: No Violations Found

Evaluation Action Summary:
Evaluations: No Evaluations Found

C15 **UC BERKELEY CORP YARD** **LUST** **S102439355**
SW **2000 MILVIA ST** **Cortese** **N/A**
< 1/8 **BERKELEY, CA 94720** **HIST CORTESE**
0.061 mi. **CERS**
320 ft. **Site 4 of 11 in cluster C**

Relative: Lower
Actual: 179 ft.

LUST:
Name: UC BERKELEY CORP YARD
Address: 2000 MILVIA ST
City,State,Zip: BERKELEY, CA 94720
Lead Agency: SAN FRANCISCO BAY RWQCB (REGION 2)
Case Type: LUST Cleanup Site
Geo Track: http://geotracker.waterboards.ca.gov/profile_report.asp?global_id=T0600101400
Global Id: T0600101400
Latitude: 37.871765
Longitude: -122.2701
Status: Completed - Case Closed
Status Date: 01/24/1996
Case Worker: UUU
RB Case Number: 01-1516
Local Agency: BERKELEY, CITY OF
File Location: Not reported
Local Case Number: 01-1516
Potential Media Affect: Other Groundwater (uses other than drinking water)
Potential Contaminants of Concern: Gasoline
EPA Region: 9
Coordinate Source: Manual Entry on Screens
Cuf Case: NO
Quantity Released Gallons: Not reported

Map ID
Direction
Distance
Elevation | Site | MAP FINDINGS | Database(s) | EDR ID Number
EPA ID Number

UC BERKELEY CORP YARD (Continued) **S102439355**

Begin Date:	07/13/1988
Leak Reported Date:	07/13/1988
How Discovered:	Tank Closure
How Discovered Description:	Not reported
Discharge Source:	Tank
Discharge Cause:	Physc / Mech Damage
Stop Method:	Not reported
Stop Description:	Not reported
No Further Action Date:	01/24/1996
CA Water Watershed Name:	Bay Bridges - Berkeley (203.30)
Dwr Groundwater Subbasin Name:	Santa Clara Valley - East Bay Plain (2-009.04)
Disadvantaged Community:	Disadvantaged Community
CA Enviroscreen 3 Score:	41-45%
CA Enviroscreen 4 Score:	35-40%
Military DOD Site:	No
Facility Project Subtype:	Not reported
RWQCB Region:	SAN FRANCISCO BAY RWQCB (REGION 2)
Site History:	Not reported

LUST:

Global Id:	T0600101400
Contact Type:	Local Agency Caseworker
Contact Name:	GEOFFERY FIEDLER
Organization Name:	BERKELEY, CITY OF
Address:	2118 MILVIA STREET 3RD FLOOR
City:	BERKELEY
Email:	gfiedler@ci.berkeley.ca.us
Phone Number:	Not reported

Global Id:	T0600101400
Contact Type:	Regional Board Caseworker - Primary Caseworker
Contact Name:	Regional Water Board
Organization Name:	SAN FRANCISCO BAY RWQCB (REGION 2)
Address:	1515 CLAY ST SUITE 1400
City:	OAKLAND
Email:	Not reported
Phone Number:	Not reported

LUST:

Global Id:	T0600101400
Action Type:	Other
Date:	07/13/1988
Action:	Leak Discovery

Global Id:	T0600101400
Action Type:	Other
Date:	07/13/1988
Action:	Leak Reported

Global Id:	T0600101400
Action Type:	Other
Date:	07/13/1988
Action:	Leak Stopped

LUST:

Global Id:	T0600101400
Status:	Open - Case Begin Date

Map ID
Direction
Distance
Elevation Site

MAP FINDINGS

Database(s) EDR ID Number EPA ID Number

UC BERKELEY CORP YARD (Continued) **S102439355**

Status Date: 07/13/1988

Global Id: T0600101400
Status: Open - Site Assessment
Status Date: 01/22/1994

Global Id: T0600101400
Status: Completed - Case Closed
Status Date: 01/24/1996

LUST REG 2:
Region: 2
Facility Id: 01-1516
Facility Status: Case Closed
Case Number: 01-1516
How Discovered: Tank Closure
Leak Cause: Structure Failure
Leak Source: Tank
Date Leak Confirmed: 1/24/1996
Oversight Program: LUST
Prelim. Site Assesment Wokplan Submitted: Not reported
Preliminary Site Assesment Began: Not reported
Pollution Characterization Began: Not reported
Pollution Remediation Plan Submitted: Not reported
Date Remediation Action Underway: Not reported
Date Post Remedial Action Monitoring Began: Not reported

CORTESE:
Name: UC BERKELEY CORP YARD
Address: 2000 MILVIA ST
City,State,Zip: BERKELEY, CA 94720
Region: CORTESE
Envirostor Id: Not reported
Global ID: T0600101400
Site/Facility Type: LUST CLEANUP SITE
Cleanup Status: COMPLETED - CASE CLOSED
Status Date: Not reported
Site Code: Not reported
Latitude: Not reported
Longitude: Not reported
Owner: Not reported
Enf Type: Not reported
Swat R: Not reported
Flag: active
Order No: Not reported
Waste Discharge System No: Not reported
Effective Date: Not reported
Region 2: Not reported
WID Id: Not reported
Solid Waste Id No: Not reported
Waste Management Uit Name: Not reported
File Name: Active Open

HIST CORTESE:
edr_fname: UC BERKELEY CORP YARD

MAP FINDINGS

Map ID / Direction / Distance / Elevation | Site | Database(s) | EDR ID Number / EPA ID Number

UC BERKELEY CORP YARD (Continued) **S102439355**

edr_fadd1: 2000 MILVIA
City,State,Zip: BERKELEY, CA
Region: CORTESE
Facility County Code: 1
Reg By: LTNKA
Reg Id: 01-1516

CERS:
Name: UC BERKELEY CORP YARD
Address: 2000 MILVIA ST
City,State,Zip: BERKELEY, CA 94720
Site ID: 692637
CERS ID: T0600101400
CERS Description: Leaking Underground Storage Tank Cleanup Site

Affiliation:
Affiliation Type Desc: Local Agency Caseworker
Entity Name: GEOFFERY FIEDLER - BERKELEY, CITY OF
Entity Title: Not reported
Affiliation Address: 2118 MILVIA STREET 3RD FLOOR
Affiliation City: BERKELEY
Affiliation State: CA
Affiliation Country: Not reported
Affiliation Zip: Not reported
Affiliation Phone: ,

Affiliation Type Desc: Regional Board Caseworker
Entity Name: Regional Water Board - SAN FRANCISCO BAY RWQCB (REGION 2)
Entity Title: Not reported
Affiliation Address: 1515 CLAY ST SUITE 1400
Affiliation City: OAKLAND
Affiliation State: CA
Affiliation Country: Not reported
Affiliation Zip: Not reported
Affiliation Phone: ,

D16 **BERKELEY REPERTORY THEATRE** **RCRA NonGen / NLR** **1026816118**
SSE **2025 ADDISON STREET** **CAC003128819**
< 1/8 **BERKELEY, CA 94704**
0.066 mi.
347 ft. **Site 1 of 10 in cluster D**

Relative: **Lower**
Actual: **182 ft.**

RCRA Listings:
Date Form Received by Agency: 20210712
Handler Name: Berkeley Repertory Theatre
Handler Address: 2025 ADDISON STREET
Handler City,State,Zip: BERKELEY, CA 94704
EPA ID: CAC003128819
Contact Name: MARK MORRISETTE
Contact Address: 999 HARRISON STREET
Contact City,State,Zip: BERKELEY, CA 94710
Contact Telephone: 510-647-2921
Contact Fax: Not reported
Contact Email: MMORRISETTE@BERKELEYREP.ORG
Contact Title: Not reported
EPA Region: 09
Land Type: Not reported

Map ID
Direction
Distance
Elevation | Site | MAP FINDINGS | Database(s) | EDR ID Number / EPA ID Number

BERKELEY REPERTORY THEATRE (Continued) **1026816118**

Federal Waste Generator Description:	Not a generator, verified
Non-Notifier:	Not reported
Biennial Report Cycle:	Not reported
Accessibility:	Not reported
Active Site Indicator:	Not reported
State District Owner:	Not reported
State District:	Not reported
Mailing Address:	999 HARRISON STREET
Mailing City,State,Zip:	BERKELEY, CA 94710
Owner Name:	Berkeley Repertory Theatre
Owner Type:	Other
Operator Name:	Mark Morrisette
Operator Type:	Other
Short-Term Generator Activity:	No
Importer Activity:	No
Mixed Waste Generator:	No
Transporter Activity:	No
Transfer Facility Activity:	No
Recycler Activity with Storage:	No
Small Quantity On-Site Burner Exemption:	No
Smelting Melting and Refining Furnace Exemption:	No
Underground Injection Control:	No
Off-Site Waste Receipt:	No
Universal Waste Indicator:	No
Universal Waste Destination Facility:	No
Federal Universal Waste:	No
Active Site State-Reg Handler:	---
Federal Facility Indicator:	Not reported
Hazardous Secondary Material Indicator:	N
Sub-Part K Indicator:	Not reported
2018 GPRA Permit Baseline:	Not on the Baseline
2018 GPRA Renewals Baseline:	Not on the Baseline
202 GPRA Corrective Action Baseline:	No
Subject to Corrective Action Universe:	No
Non-TSDFs Where RCRA CA has Been Imposed Universe:	No
Corrective Action Priority Ranking:	No NCAPS ranking
Environmental Control Indicator:	No
Institutional Control Indicator:	No
Human Exposure Controls Indicator:	N/A
Groundwater Controls Indicator:	N/A
Significant Non-Complier Universe:	No
Unaddressed Significant Non-Complier Universe:	No
Addressed Significant Non-Complier Universe:	No
Significant Non-Complier With a Compliance Schedule Universe:	No
Financial Assurance Required:	Not reported
Handler Date of Last Change:	20210712
Recognized Trader-Importer:	No
Recognized Trader-Exporter:	No
Importer of Spent Lead Acid Batteries:	No
Exporter of Spent Lead Acid Batteries:	No
Recycler Activity Without Storage:	No
Manifest Broker:	No
Sub-Part P Indicator:	No

Handler - Owner Operator:
Owner/Operator Indicator: Owner

Map ID
Direction
Distance
Elevation Site

MAP FINDINGS

Database(s) EDR ID Number EPA ID Number

BERKELEY REPERTORY THEATRE (Continued) **1026816118**

Owner/Operator Name: BERKELEY REPERTORY THEATRE
Legal Status: Other
Date Became Current: Not reported
Date Ended Current: Not reported
Owner/Operator Address: 999 HARRISON STREET
Owner/Operator City,State,Zip: BERKELEY, CA 94710
Owner/Operator Telephone: 510-647-2921
Owner/Operator Telephone Ext: Not reported
Owner/Operator Fax: Not reported
Owner/Operator Email: Not reported

Owner/Operator Indicator: Operator
Owner/Operator Name: MARK MORRISETTE
Legal Status: Other
Date Became Current: Not reported
Date Ended Current: Not reported
Owner/Operator Address: 999 HARRISON STREET
Owner/Operator City,State,Zip: BERKELEY, CA 94710
Owner/Operator Telephone: 510-647-2921
Owner/Operator Telephone Ext: Not reported
Owner/Operator Fax: Not reported
Owner/Operator Email: Not reported

Historic Generators:
Receive Date: 20210712
Handler Name: BERKELEY REPERTORY THEATRE
Federal Waste Generator Description: Not a generator, verified
State District Owner: Not reported
Large Quantity Handler of Universal Waste: No
Recognized Trader Importer: No
Recognized Trader Exporter: No
Spent Lead Acid Battery Importer: No
Spent Lead Acid Battery Exporter: No
Current Record: Yes
Non Storage Recycler Activity: No
Electronic Manifest Broker: No

List of NAICS Codes and Descriptions:
NAICS Code: 711110
NAICS Description: THEATER COMPANIES AND DINNER THEATERS

Facility Has Received Notices of Violations:
Violations: No Violations Found

Evaluation Action Summary:
Evaluations: No Evaluations Found

MAP FINDINGS

Map ID / Direction / Distance / Elevation	Site	Database(s)	EDR ID Number / EPA ID Number
C17	**BERKELEY PRINTING LLC**	**PFAS ECHO**	**1027331674**
WSW			**N/A**
< 1/8	**BERKELEY, CA**		
0.066 mi.			
348 ft.	**Site 5 of 11 in cluster C**		

Relative:
Lower

Actual:
180 ft.

PFAS ECHO:

Name:	BERKELEY PRINTING LLC
Address:	Not reported
City,State,Zip:	BERKELEY, CA
Latitude:	37.87185
Longitude:	-122.27117
Count:	1
County:	ALAMEDA
Status:	Unknown
Region:	09
Industry:	Printing
ECHO Facility Report:	https://echo.epa.gov/detailed-facility-report?fid=110054208139
Facility Percent Minority:	46.964
Facility Derived Tribes:	Lytton Rancheria of California - 6.5 mile(s)
Facility Population:	7719.73
EPA Programs:	-
Federal Facility:	No
Federal Agency:	-
Facility FIPS Code:	06001
Facility Indian Country Flag:	N
Facility Collection Method:	ADDRESS MATCHING-HOUSE NUMBER
Facility Derived HUC:	18050002
Facility Derived WBD:	180500020904
Facility Derived CD113:	13
Facility Derived CB2010:	060014224002013
Facility Major Flag:	-
Facility Active Flag:	-
Facility Inspection Count:	0
Facility Date Last Inspection:	-
Facility Days Last Inspection:	-
Facility Informal Count:	0
Facility Date Last Informal Action:	-
Facility Formal Action Count:	0
Facility Date Last Formal Action:	-
Facility Total Penalties:	0
Facility Penalty Count:	-
Facility Date Last Penalty:	-
Facility Last Penalty AMT:	-
Facility QTRS With NC:	-
Facility Programs With SNC:	0
Facility Compliance Status:	-
Facility SNC Flag:	N
AIR Flag:	N
NPDES Flag:	N
SDWIS Flag:	N
RCRA Flag:	N
TRI Flag:	N
GHG Flag:	N
AIR IDS:	-
CAA Permit Types:	-
CAA NAICS:	-
CAA SICS:	-
NPDES IDS:	-

MAP FINDINGS

Map ID / Direction / Distance / Elevation	Site	Database(s)	EDR ID Number / EPA ID Number

BERKELEY PRINTING LLC (Continued) **1027331674**

CWA Permit Types:	-
CWA NAICS:	-
CWA SICS:	-
RCRA IDS:	-
RCRA Permit Types:	-
RCRA NAICS:	-
SDWA IDS:	-
SDWA System Types:	-
SDWA Compliance Status:	-
SDWA SNC Flag:	N
TRI IDS:	-
TRI Releases Transfers:	-
TRI On Site Releases:	-
TRI Off Site Transfers:	-
TRI Reporter:	-
Facility IMP Water Flag:	-
EJSCREEN Flag US:	Y
EJSCREEN Report:	https://ejscreen.epa.gov/mapper/mobile/EJSCREEN_mobile.aspx?geometry=%7B%22x%22:-122.27117,%22y%22:37.87185,%22spatialReference%22:%7B%22wkid%22:4326%7D%7D&unit=9035&areatype=&areaid=&basemap=streets&distance=1

D18 **2009 TO 2015 ADDISON STREET** **CPS-SLIC** **S118504701**
South **2009 ADDISON STREET** **CERS** **N/A**
< 1/8 **BERKELEY, CA 94704**
0.066 mi.
349 ft. **Site 2 of 10 in cluster D**

Relative: **Lower**

Actual: **180 ft.**

CPS-SLIC:

Name:	2009 TO 2015 ADDISON STREET
Address:	2009 ADDISON STREET
City,State,Zip:	BERKELEY, CA 94704
Region:	STATE
Facility Status:	**Open - Inactive**
Status Date:	12/15/2015
Global Id:	T10000008152
Lead Agency:	SAN FRANCISCO BAY RWQCB (REGION 2)
Lead Agency Case Number:	Not reported
Latitude:	37.8712
Longitude:	-122.27003
Case Type:	Cleanup Program Site
Case Worker:	UUU
Local Agency:	Not reported
RB Case Number:	01S0243
File Location:	Regional Board
Potential Media Affected:	Aquifer used for drinking water supply, Soil
Potential Contaminants of Concern:	Dichloroethane (DCA), Trichloroethylene (TCE), Benzene, Ethylbenzene, Toluene, Total Petroleum Hydrocarbons (TPH), Waste Oil / Motor / Hydraulic / Lubricating, Xylene
EPA Region:	9
Coordinate Source:	Not reported
Cuf Case:	NO
Quantity Released Gallons:	Not reported
Begin Date:	12/15/2015
Leak Reported Date:	Not reported
How Discovered:	Not reported
How Discovered Description:	Not reported
Discharge Source:	Not reported
Discharge Cause:	Not reported

Map ID
Direction
Distance
Elevation | Site | MAP FINDINGS | Database(s) | EDR ID Number EPA ID Number

2009 TO 2015 ADDISON STREET (Continued) **S118504701**

Stop Method:	Not reported
Stop Description:	Not reported
No Further Action Date:	Not reported
CA Water Watershed Name:	Bay Bridges - Berkeley (203.30)
Dwr Groundwater Subbasin Name:	Santa Clara Valley - East Bay Plain (2-009.04)
Disadvantaged Community:	Disadvantaged Community
CA Enviroscreen 3 Score:	41-45%
CA Enviroscreen 4 Score:	35-40%
Military DOD Site:	No
Facility Project Subtype:	Not reported
RWQCB Region:	SAN FRANCISCO BAY RWQCB (REGION 2)
Site History:	Berkeley Repertory Theater (BRT) plans to expand its current facility at 2025 Addison Street in Berkeley, California, by purchasing and developing the adjacent property to the west. The property is currently owned by Williamson Properties, and consists of three contiguous parcels that have been vacated by their previous tenants. The businesses that most recently occupied the parcels included a car repair shop, a glass company, and an auto body shop.

Click here to access the California GeoTracker records for this facility:

CERS:

Name:	2009 TO 2015 ADDISON STREET
Address:	2009 ADDISON STREET
City,State,Zip:	BERKELEY, CA 94704
Site ID:	630366
CERS ID:	T10000008152
CERS Description:	Cleanup Program Site

Affiliation:

Affiliation Type Desc:	Regional Board Caseworker
Entity Name:	Regional Water Board - SAN FRANCISCO BAY RWQCB (REGION 2)
Entity Title:	Not reported
Affiliation Address:	1515 CLAY ST SUITE 1400
Affiliation City:	OAKLAND
Affiliation State:	CA
Affiliation Country:	Not reported
Affiliation Zip:	Not reported
Affiliation Phone:	,

D19
South
< 1/8
0.066 mi.
349 ft.

Relative:
Lower

Actual:
180 ft.

2009-2015 ADDISON ST.
BERKELEY, CA 92661

Site 3 of 10 in cluster D

Notify 65 **S100179676**
N/A

NOTIFY 65:

Name:	Not reported
Address:	2009-2015 ADDISON ST.
City,State,Zip:	BERKELEY, CA 92661
Date Reported:	Not reported
Staff Initials:	Not reported
Board File Number:	Not reported
Facility Type:	Not reported
Discharge Date:	Not reported
Issue Date:	Not reported
Incident Description:	Not reported

MAP FINDINGS

Map ID / Direction / Distance / Elevation	Site	Database(s)	EDR ID Number / EPA ID Number

(Continued) **S100179676**

Global ID: Not reported
Status: Not reported

D20 **BERKELEY GLASS** **LUST** **S101306287**
South **2011 ADDISON ST** **Cortese** **N/A**
< 1/8 **BERKELEY, CA 94704** **HIST CORTESE**
0.069 mi. **CERS**
362 ft. **Site 4 of 10 in cluster D**

Relative: **Lower**

Actual: **180 ft.**

LUST:

Name:	BERKELEY GLASS
Address:	2011 ADDISON ST
City,State,Zip:	BERKELEY, CA 94704
Lead Agency:	SAN FRANCISCO BAY RWQCB (REGION 2)
Case Type:	LUST Cleanup Site
Geo Track:	http://geotracker.waterboards.ca.gov/profile_report.asp?global_id=T0600100178
Global Id:	T0600100178
Latitude:	37.8709801
Longitude:	-122.2698686
Status:	Completed - Case Closed
Status Date:	06/25/1999
Case Worker:	UUU
RB Case Number:	01-0191
Local Agency:	BERKELEY, CITY OF
File Location:	Not reported
Local Case Number:	01-0191
Potential Media Affect:	Soil
Potential Contaminants of Concern:	Gasoline
EPA Region:	9
Coordinate Source:	Google Geocode
Cuf Case:	NO
Quantity Released Gallons:	Not reported
Begin Date:	07/13/1987
Leak Reported Date:	07/13/1987
How Discovered:	Tank Closure
How Discovered Description:	Not reported
Discharge Source:	Tank
Discharge Cause:	Physc / Mech Damage
Stop Method:	Not reported
Stop Description:	Not reported
No Further Action Date:	06/25/1999
CA Water Watershed Name:	Bay Bridges - Berkeley (203.30)
Dwr Groundwater Subbasin Name:	Santa Clara Valley - East Bay Plain (2-009.04)
Disadvantaged Community:	Disadvantaged Community
CA Enviroscreen 3 Score:	41-45%
CA Enviroscreen 4 Score:	35-40%
Military DOD Site:	No
Facility Project Subtype:	Not reported
RWQCB Region:	SAN FRANCISCO BAY RWQCB (REGION 2)
Site History:	Not reported

LUST:

Global Id:	T0600100178
Contact Type:	Local Agency Caseworker
Contact Name:	GEOFFERY FIEDLER
Organization Name:	BERKELEY, CITY OF
Address:	2118 MILVIA STREET 3RD FLOOR
City:	BERKELEY

Map ID
Direction
Distance
Elevation | Site | MAP FINDINGS | Database(s) | EDR ID Number EPA ID Number

BERKELEY GLASS (Continued) **S101306287**

Email: gfiedler@ci.berkeley.ca.us
Phone Number: Not reported

Global Id: T0600100178
Contact Type: Regional Board Caseworker - Primary Caseworker
Contact Name: Regional Water Board
Organization Name: SAN FRANCISCO BAY RWQCB (REGION 2)
Address: 1515 CLAY ST SUITE 1400
City: OAKLAND
Email: Not reported
Phone Number: Not reported

LUST:
Global Id: T0600100178
Action Type: RESPONSE
Date: 10/12/1993
Action: Other Report / Document

Global Id: T0600100178
Action Type: RESPONSE
Date: 10/12/1993
Action: Correspondence

Global Id: T0600100178
Action Type: RESPONSE
Date: 10/12/1993
Action: Correspondence

Global Id: T0600100178
Action Type: RESPONSE
Date: 10/27/1993
Action: Correspondence

Global Id: T0600100178
Action Type: ENFORCEMENT
Date: 06/15/1993
Action: Staff Letter

Global Id: T0600100178
Action Type: ENFORCEMENT
Date: 07/17/1990
Action: Technical Correspondence / Assistance / Other

Global Id: T0600100178
Action Type: Other
Date: 07/13/1987
Action: Leak Discovery

Global Id: T0600100178
Action Type: RESPONSE
Date: 11/03/1992
Action: Other Report / Document

Global Id: T0600100178
Action Type: RESPONSE
Date: 01/28/1993
Action: Soil and Water Investigation Report

Map ID
Direction
Distance
Elevation | Site | MAP FINDINGS | Database(s) | EDR ID Number EPA ID Number

BERKELEY GLASS (Continued) **S101306287**

Global Id: T0600100178
Action Type: RESPONSE
Date: 11/29/1993
Action: Other Report / Document

Global Id: T0600100178
Action Type: RESPONSE
Date: 07/06/1987
Action: Unauthorized Release Form

Global Id: T0600100178
Action Type: RESPONSE
Date: 07/21/1993
Action: Corrective Action Plan / Remedial Action Plan

Global Id: T0600100178
Action Type: ENFORCEMENT
Date: 10/19/1993
Action: Staff Letter

Global Id: T0600100178
Action Type: Other
Date: 07/13/1987
Action: Leak Reported

Global Id: T0600100178
Action Type: Other
Date: 07/13/1987
Action: Leak Stopped

LUST:
Global Id: T0600100178
Status: Open - Case Begin Date
Status Date: 07/13/1987

Global Id: T0600100178
Status: Open - Site Assessment
Status Date: 07/15/1993

Global Id: T0600100178
Status: Completed - Case Closed
Status Date: 06/25/1999

LUST REG 2:
Region: 2
Facility Id: 01-0191
Facility Status: Case Closed
Case Number: 01-0191
How Discovered: Tank Closure
Leak Cause: Structure Failure
Leak Source: Tank
Date Leak Confirmed: 7/15/1993
Oversight Program: LUST
Prelim. Site Assesment Wokplan Submitted: Not reported
Preliminary Site Assesment Began: Not reported

Map ID
Direction
Distance
Elevation Site

MAP FINDINGS

Database(s) EDR ID Number EPA ID Number

BERKELEY GLASS (Continued) **S101306287**

Pollution Characterization Began: Not reported
Pollution Remediation Plan Submitted: Not reported
Date Remediation Action Underway: Not reported
Date Post Remedial Action Monitoring Began: Not reported

CORTESE:
Name: BERKELEY GLASS
Address: 2011 ADDISON ST
City,State,Zip: BERKELEY, CA 94704
Region: CORTESE
Envirostor Id: Not reported
Global ID: T0600100178
Site/Facility Type: LUST CLEANUP SITE
Cleanup Status: COMPLETED - CASE CLOSED
Status Date: Not reported
Site Code: Not reported
Latitude: Not reported
Longitude: Not reported
Owner: Not reported
Enf Type: Not reported
Swat R: Not reported
Flag: active
Order No: Not reported
Waste Discharge System No: Not reported
Effective Date: Not reported
Region 2: Not reported
WID Id: Not reported
Solid Waste Id No: Not reported
Waste Management Uit Name: Not reported
File Name: Active Open

HIST CORTESE:
edr_fname: BERKELEY GLASS
edr_fadd1: 2011 ADDISON
City,State,Zip: BERKELEY, CA
Region: CORTESE
Facility County Code: 1
Reg By: LTNKA
Reg Id: 01-0191

CERS:
Name: BERKELEY GLASS
Address: 2011 ADDISON ST
City,State,Zip: BERKELEY, CA 94704
Site ID: 637993
CERS ID: T0600100178
CERS Description: Leaking Underground Storage Tank Cleanup Site

Affiliation:
Affiliation Type Desc: Regional Board Caseworker
Entity Name: Regional Water Board - SAN FRANCISCO BAY RWQCB (REGION 2)
Entity Title: Not reported
Affiliation Address: 1515 CLAY ST SUITE 1400
Affiliation City: OAKLAND
Affiliation State: CA
Affiliation Country: Not reported

Map ID
Direction
Distance
Elevation | Site | MAP FINDINGS | Database(s) | EDR ID Number / EPA ID Number

BERKELEY GLASS (Continued) **S101306287**

Affiliation Zip: Not reported
Affiliation Phone: ,

Affiliation Type Desc: Local Agency Caseworker
Entity Name: GEOFFERY FIEDLER - BERKELEY, CITY OF
Entity Title: Not reported
Affiliation Address: 2118 MILVIA STREET 3RD FLOOR
Affiliation City: BERKELEY
Affiliation State: CA
Affiliation Country: Not reported
Affiliation Zip: Not reported
Affiliation Phone: ,

C21 **FIRESTONE #3656** **SWEEPS UST** **S101624582**
SW **1974 UNIVERSITY AVE** **CA FID UST** **N/A**
< 1/8 **BERKELEY, CA 94704**
0.069 mi.
363 ft. **Site 6 of 11 in cluster C**

Relative:
Lower

Actual:
178 ft.

SWEEPS UST:
Name: FIRESTONE #3656
Address: 1974 UNIVERSITY AVE
City: BERKELEY
Status: Active
Comp Number: 5855
Number: 9
Board Of Equalization: 44-032325
Referral Date: 09-03-92
Action Date: 04-06-93
Created Date: 02-29-88
Owner Tank Id: 1
SWRCB Tank Id: 01-020-005855-000001
Tank Status: A
Capacity: 550
Active Date: 04-06-93
Tank Use: OIL
STG: W
Content: WASTE OIL
Number Of Tanks: 1

CA FID UST:
Facility ID: 01003114
Regulated By: UTNKA
Regulated ID: 00005855
Cortese Code: Not reported
SIC Code: Not reported
Facility Phone: 4158435454
Mail To: Not reported
Mailing Address: 1974 UNIVERSITY AVE
Mailing Address 2: Not reported
Mailing City,St,Zip: BERKELEY 94704
Contact: Not reported
Contact Phone: Not reported
DUNs Number: Not reported
NPDES Number: Not reported
EPA ID: Not reported

MAP FINDINGS

Map ID / Direction / Distance / Elevation	Site	Database(s)	EDR ID Number / EPA ID Number

FIRESTONE #3656 (Continued) **S101624582**

Comments: Not reported
Status: Active

C22 **FIRESTONE COMPLETE AUTO CARE # 3656** **RCRA NonGen / NLR** **1024830129**
SW **1974 UNIVERSITY AVE** **CAL000364702**
< 1/8 **BERKELEY, CA 94704**
0.069 mi.
363 ft. **Site 7 of 11 in cluster C**

Relative: **Lower**

Actual: **178 ft.**

RCRA Listings:

Date Form Received by Agency:	20110621
Handler Name:	Firestone Complete Auto Care # 3656
Handler Address:	1974 UNIVERSITY AVE
Handler City,State,Zip:	BERKELEY, CA 94704
EPA ID:	CAL000364702
Contact Name:	BRIDGESTONE RETAIL OPERATIONS, LLC
Contact Address:	333 EAST LAKE STREET
Contact City,State,Zip:	BLOOMINGDALE, IL 60108
Contact Telephone:	615-937-7515
Contact Fax:	615-493-3310
Contact Email:	ENVGEN@BFRC.COM
Contact Title:	Not reported
EPA Region:	09
Land Type:	Not reported
Federal Waste Generator Description:	Not a generator, verified
Non-Notifier:	Not reported
Biennial Report Cycle:	Not reported
Accessibility:	Not reported
Active Site Indicator:	Handler Activities
State District Owner:	Not reported
State District:	Not reported
Mailing Address:	333 EAST LAKE STREET
Mailing City,State,Zip:	BLOOMINGDALE, IL 60108-0000
Owner Name:	Bridgestone Retail Operations, Llc
Owner Type:	Other
Operator Name:	Bridgestone Retail Operations, Llc
Operator Type:	Other
Short-Term Generator Activity:	No
Importer Activity:	No
Mixed Waste Generator:	No
Transporter Activity:	No
Transfer Facility Activity:	No
Recycler Activity with Storage:	No
Small Quantity On-Site Burner Exemption:	No
Smelting Melting and Refining Furnace Exemption:	No
Underground Injection Control:	No
Off-Site Waste Receipt:	No
Universal Waste Indicator:	Yes
Universal Waste Destination Facility:	Yes
Federal Universal Waste:	No
Active Site State-Reg Handler:	---
Federal Facility Indicator:	Not reported
Hazardous Secondary Material Indicator:	N
Sub-Part K Indicator:	Not reported
2018 GPRA Permit Baseline:	Not on the Baseline
2018 GPRA Renewals Baseline:	Not on the Baseline
202 GPRA Corrective Action Baseline:	No
Subject to Corrective Action Universe:	No

Map ID
Direction
Distance
Elevation | Site | MAP FINDINGS | Database(s) | EDR ID Number EPA ID Number

FIRESTONE COMPLETE AUTO CARE # 3656 (Continued) **1024830129**

Non-TSDFs Where RCRA CA has Been Imposed Universe:	No
Corrective Action Priority Ranking:	No NCAPS ranking
Environmental Control Indicator:	No
Institutional Control Indicator:	No
Human Exposure Controls Indicator:	N/A
Groundwater Controls Indicator:	N/A
Significant Non-Complier Universe:	No
Unaddressed Significant Non-Complier Universe:	No
Addressed Significant Non-Complier Universe:	No
Significant Non-Complier With a Compliance Schedule Universe:	No
Financial Assurance Required:	Not reported
Handler Date of Last Change:	20180905
Recognized Trader-Importer:	No
Recognized Trader-Exporter:	No
Importer of Spent Lead Acid Batteries:	No
Exporter of Spent Lead Acid Batteries:	No
Recycler Activity Without Storage:	No
Manifest Broker:	No
Sub-Part P Indicator:	No

Handler - Owner Operator:

Owner/Operator Indicator:	Operator
Owner/Operator Name:	BRIDGESTONE RETAIL OPERATIONS, LLC
Legal Status:	Other
Date Became Current:	Not reported
Date Ended Current:	Not reported
Owner/Operator Address:	333 EAST LAKE STREET
Owner/Operator City,State,Zip:	BLOOMINGDALE, IL 60108
Owner/Operator Telephone:	615-937-7515
Owner/Operator Telephone Ext:	Not reported
Owner/Operator Fax:	Not reported
Owner/Operator Email:	Not reported

Owner/Operator Indicator:	Owner
Owner/Operator Name:	BRIDGESTONE RETAIL OPERATIONS, LLC
Legal Status:	Other
Date Became Current:	Not reported
Date Ended Current:	Not reported
Owner/Operator Address:	333 EAST LAKE STREET
Owner/Operator City,State,Zip:	BLOOMINGDALE, IL 60108-0000
Owner/Operator Telephone:	615-937-7515
Owner/Operator Telephone Ext:	Not reported
Owner/Operator Fax:	Not reported
Owner/Operator Email:	Not reported

Historic Generators:

Receive Date:	20110621
Handler Name:	FIRESTONE COMPLETE AUTO CARE # 3656
Federal Waste Generator Description:	Not a generator, verified
State District Owner:	Not reported
Large Quantity Handler of Universal Waste:	No
Recognized Trader Importer:	No
Recognized Trader Exporter:	No
Spent Lead Acid Battery Importer:	No
Spent Lead Acid Battery Exporter:	No

Map ID
Direction
Distance
Elevation | Site | MAP FINDINGS | Database(s) | EDR ID Number EPA ID Number

FIRESTONE COMPLETE AUTO CARE # 3656 (Continued) **1024830129**

Current Record: Yes
Non Storage Recycler Activity: Not reported
Electronic Manifest Broker: Not reported

List of NAICS Codes and Descriptions:
NAICS Code: 45299
NAICS Description: ALL OTHER GENERAL MERCHANDISE STORES

Facility Has Received Notices of Violations:
Violations: No Violations Found

Evaluation Action Summary:
Evaluations: No Evaluations Found

C23 **STONEFIRE APARTMENTS** **HIST UST** **U001599605**
SW **1974 UNIVERSITY AVE** **EMI** **N/A**
< 1/8 **BERKELEY, CA 94704**
0.069 mi.
363 ft. **Site 8 of 11 in cluster C**

Relative:
Lower

Actual:
178 ft.

HIST UST:
Name: FIRESTONE 3656
Address: 1974 UNIVERSITY AV
City,State,Zip: BERKELEY, CA 94704
File Number: 00035fa8
URL: https://documents.geotracker.waterboards.ca.gov/ustpdfs/pdf/00035fa8.pdf
Region: STATE
Facility ID: 00000005855
Facility Type: Other
Other Type: AUTO SVC. CENTER
Contact Name: ALICE JONES
Telephone: 4158435454
Owner Name: FIRESTONE TIRE & RUBBER CO.
Owner Address: 1200 FIRESTONE PARKWAY
Owner City,St,Zip: AKRON, OH 44317
Total Tanks: 0001

Tank Num: 001
Container Num: 1
Year Installed: Not reported
Tank Capacity: 00000075
Tank Used for: WASTE
Type of Fuel: WASTE OIL
Container Construction Thickness: Not reported
Leak Detection: Visual

Click here for Geo Tracker PDF:

EMI:
Name: STONEFIRE APARTMENTS
Address: 1974 UNIVERSITY AVE
City,State,Zip: BERKELEY, CA 94704
Year: 2018
County Code: 1
Air Basin: SF

Map ID
Direction
Distance
Elevation | Site | MAP FINDINGS | Database(s) | EDR ID Number EPA ID Number

STONEFIRE APARTMENTS (Continued) **U001599605**

Facility ID:	200623
Air District Name:	BA
SIC Code:	6513
Air District Name:	BAY AREA AQMD
Community Health Air Pollution Info System:	Not reported
Consolidated Emission Reporting Rule:	Not reported
Total Organic Hydrocarbon Gases Tons/Yr:	0.002874236
Reactive Organic Gases Tons/Yr:	0.002525016326
Carbon Monoxide Emissions Tons/Yr:	0.01249668
NOX - Oxides of Nitrogen Tons/Yr:	0.04641624
SOX - Oxides of Sulphur Tons/Yr:	9.801e-005
Particulate Matter Tons/Yr:	0.0012069225352
Part. Matter 10 Micrometers and Smllr Tons/Yr:	0.001199681

Name:	STONEFIRE APARTMENTS
Address:	1974 UNIVERSITY AVE
City,State,Zip:	BERKELEY, CA 94704
Year:	2019
County Code:	1
Air Basin:	SF
Facility ID:	200623
Air District Name:	BA
SIC Code:	6513
Air District Name:	BAY AREA AQMD
Community Health Air Pollution Info System:	Not reported
Consolidated Emission Reporting Rule:	Not reported
Total Organic Hydrocarbon Gases Tons/Yr:	0.002499336
Reactive Organic Gases Tons/Yr:	0.002195666676
Carbon Monoxide Emissions Tons/Yr:	0.01249668
NOX - Oxides of Nitrogen Tons/Yr:	0.04641624
SOX - Oxides of Sulphur Tons/Yr:	9.801e-005
Particulate Matter Tons/Yr:	0.001249668
Part. Matter 10 Micrometers and Smllr Tons/Yr:	0.001199681

Name:	STONEFIRE APARTMENTS
Address:	1974 UNIVERSITY AVE
City,State,Zip:	BERKELEY, CA 94704
Year:	2020
County Code:	1
Air Basin:	SF
Facility ID:	200623
Air District Name:	BA
SIC Code:	6513
Air District Name:	BAY AREA AQMD
Community Health Air Pollution Info System:	Not reported
Consolidated Emission Reporting Rule:	Not reported
Total Organic Hydrocarbon Gases Tons/Yr:	0.002499336
Reactive Organic Gases Tons/Yr:	0.002195666676
Carbon Monoxide Emissions Tons/Yr:	0.01249668
NOX - Oxides of Nitrogen Tons/Yr:	0.04641624
SOX - Oxides of Sulphur Tons/Yr:	9.801e-005
Particulate Matter Tons/Yr:	0.001249668
Part. Matter 10 Micrometers and Smllr Tons/Yr:	0.001199681

Name:	STONEFIRE APARTMENTS
Address:	1974 UNIVERSITY AVE
City,State,Zip:	BERKELEY, CA 94704

Map ID
Direction
Distance
Elevation | Site | MAP FINDINGS | Database(s) | EDR ID Number EPA ID Number

STONEFIRE APARTMENTS (Continued) **U001599605**

Year:	2021
County Code:	1
Air Basin:	SF
Facility ID:	200623
Air District Name:	BA
SIC Code:	6513
Air District Name:	BAY AREA AQMD
Community Health Air Pollution Info System:	Not reported
Consolidated Emission Reporting Rule:	Not reported
Total Organic Hydrocarbon Gases Tons/Yr:	0.002499336
Reactive Organic Gases Tons/Yr:	0.002195666676
Carbon Monoxide Emissions Tons/Yr:	0.01249668
NOX - Oxides of Nitrogen Tons/Yr:	0.04649122
SOX - Oxides of Sulphur Tons/Yr:	9.8e-005
Particulate Matter Tons/Yr:	0.001249668
Part. Matter 10 Micrometers and Smllr Tons/Yr:	0.001249668

C24 **FIRESTONE** **LUST** **1000223023**
SW **1974 UNIVERSITY AVE** **Cortese** **N/A**
< 1/8 **BERKELEY, CA 94704** **HIST CORTESE**
0.069 mi. **CERS**
363 ft. **Site 9 of 11 in cluster C**

Relative: **Lower**
Actual: **178 ft.**

LUST:

Name:	FIRESTONE
Address:	1974 UNIVERSITY AVE
City,State,Zip:	BERKELEY, CA 94704
Lead Agency:	BERKELEY, CITY OF
Case Type:	LUST Cleanup Site
Geo Track:	http://geotracker.waterboards.ca.gov/profile_report.asp?global_id=T0600101830
Global Id:	T0600101830
Latitude:	37.87146
Longitude:	-122.271044
Status:	Completed - Case Closed
Status Date:	10/17/1995
Case Worker:	GAF
RB Case Number:	01-1980
Local Agency:	BERKELEY, CITY OF
File Location:	Not reported
Local Case Number:	01-1980
Potential Media Affect:	Soil
Potential Contaminants of Concern:	Waste Oil / Motor / Hydraulic / Lubricating
EPA Region:	9
Coordinate Source:	Google Geocode
Cuf Case:	NO
Quantity Released Gallons:	Not reported
Begin Date:	08/28/1987
Leak Reported Date:	08/28/1987
How Discovered:	Tank Closure
How Discovered Description:	Not reported
Discharge Source:	Tank
Discharge Cause:	Physc / Mech Damage
Stop Method:	Not reported
Stop Description:	Not reported
No Further Action Date:	10/17/1995
CA Water Watershed Name:	Bay Bridges - Berkeley (203.30)
Dwr Groundwater Subbasin Name:	Santa Clara Valley - East Bay Plain (2-009.04)
Disadvantaged Community:	Not reported

Map ID
Direction
Distance
Elevation | Site | MAP FINDINGS | Database(s) | EDR ID Number EPA ID Number

FIRESTONE (Continued) **1000223023**

CA Enviroscreen 3 Score: 36-40%
CA Enviroscreen 4 Score: 35-40%
Military DOD Site: No
Facility Project Subtype: Not reported
RWQCB Region: SAN FRANCISCO BAY RWQCB (REGION 2)
Site History: Not reported

LUST:
Global Id: T0600101830
Contact Type: Local Agency Caseworker - Primary Caseworker
Contact Name: GEOFFERY FIEDLER
Organization Name: BERKELEY, CITY OF
Address: 2118 MILVIA STREET 3RD FLOOR
City: BERKELEY
Email: gfiedler@ci.berkeley.ca.us
Phone Number: Not reported

Global Id: T0600101830
Contact Type: Regional Board Caseworker
Contact Name: Regional Water Board
Organization Name: SAN FRANCISCO BAY RWQCB (REGION 2)
Address: 1515 CLAY ST SUITE 1400
City: OAKLAND
Email: Not reported
Phone Number: Not reported

LUST:
Global Id: T0600101830
Action Type: RESPONSE
Date: 04/29/1996
Action: Correspondence

Global Id: T0600101830
Action Type: RESPONSE
Date: 04/16/1996
Action: Request for Closure

Global Id: T0600101830
Action Type: ENFORCEMENT
Date: 10/17/1995
Action: Closure/No Further Action Letter

Global Id: T0600101830
Action Type: ENFORCEMENT
Date: 07/01/1996
Action: Closure/No Further Action Letter

Global Id: T0600101830
Action Type: Other
Date: 08/28/1987
Action: Leak Discovery

Global Id: T0600101830
Action Type: Other
Date: 08/28/1987
Action: Leak Reported

Map ID
Direction
Distance
Elevation | Site | MAP FINDINGS | Database(s) | EDR ID Number / EPA ID Number

FIRESTONE (Continued) **1000223023**

Global Id: T0600101830
Action Type: Other
Date: 08/28/1987
Action: Leak Stopped

LUST:
Global Id: T0600101830
Status: Open - Case Begin Date
Status Date: 08/28/1987

Global Id: T0600101830
Status: Open - Site Assessment
Status Date: 07/10/1993

Global Id: T0600101830
Status: Completed - Case Closed
Status Date: 10/17/1995

LUST REG 2:
Region: 2
Facility Id: 01-1980
Facility Status: Case Closed
Case Number: 01-1980
How Discovered: Tank Closure
Leak Cause: Structure Failure
Leak Source: Tank
Date Leak Confirmed: 7/10/1993
Oversight Program: LUST
Prelim. Site Assesment Wokplan Submitted: Not reported
Preliminary Site Assesment Began: Not reported
Pollution Characterization Began: Not reported
Pollution Remediation Plan Submitted: Not reported
Date Remediation Action Underway: Not reported
Date Post Remedial Action Monitoring Began: Not reported

CORTESE:
Name: FIRESTONE
Address: 1974 UNIVERSITY AVE
City,State,Zip: BERKELEY, CA 94704
Region: CORTESE
Envirostor Id: Not reported
Global ID: T0600101830
Site/Facility Type: LUST CLEANUP SITE
Cleanup Status: COMPLETED - CASE CLOSED
Status Date: Not reported
Site Code: Not reported
Latitude: Not reported
Longitude: Not reported
Owner: Not reported
Enf Type: Not reported
Swat R: Not reported
Flag: active
Order No: Not reported
Waste Discharge System No: Not reported
Effective Date: Not reported

Map ID
Direction
Distance
Elevation | Site | MAP FINDINGS | Database(s) | EDR ID Number EPA ID Number

FIRESTONE (Continued) **1000223023**

Region 2: Not reported
WID Id: Not reported
Solid Waste Id No: Not reported
Waste Management Uit Name: Not reported
File Name: Active Open

HIST CORTESE:
edr_fname: FIRESTONE
edr_fadd1: 1974 UNIVERSITY
City,State,Zip: BERKELEY, CA 94704
Region: CORTESE
Facility County Code: 1
Reg By: LTNKA
Reg Id: 01-1980

CERS:
Name: FIRESTONE
Address: 1974 UNIVERSITY AVE
City,State,Zip: BERKELEY, CA 94704
Site ID: 653982
CERS ID: T0600101830
CERS Description: Leaking Underground Storage Tank Cleanup Site

Affiliation:
Affiliation Type Desc: Regional Board Caseworker
Entity Name: Regional Water Board - SAN FRANCISCO BAY RWQCB (REGION 2)
Entity Title: Not reported
Affiliation Address: 1515 CLAY ST SUITE 1400
Affiliation City: OAKLAND
Affiliation State: CA
Affiliation Country: Not reported
Affiliation Zip: Not reported
Affiliation Phone: ,

Affiliation Type Desc: Local Agency Caseworker
Entity Name: GEOFFERY FIEDLER - BERKELEY, CITY OF
Entity Title: Not reported
Affiliation Address: 2118 MILVIA STREET 3RD FLOOR
Affiliation City: BERKELEY
Affiliation State: CA
Affiliation Country: Not reported
Affiliation Zip: Not reported
Affiliation Phone: ,

E25 **LANDOWITZ JOS** **EDR Hist Cleaner** **1009141428**
ENE **1976 SHATTUCK AVE** **N/A**
< 1/8 **OAKLAND, CA**
0.071 mi.
373 ft. **Site 1 of 7 in cluster E**

Relative: EDR Hist Cleaner
Higher

Actual: Year: Name: Type:
198 ft. 1933 LANDOWITZ JOS CLOTHES PRESSERS AND CLEANERS

MAP FINDINGS

Map ID / Direction / Distance / Elevation | Site | Database(s) | EDR ID Number / EPA ID Number

E26
ENE
< 1/8
0.072 mi.
378 ft.

CAMPUS CLEANERS & DYERS
1961 SHATTUCK AVE
OAKLAND, CA

EDR Hist Cleaner **1009140836**
N/A

Site 2 of 7 in cluster E

Relative:
Higher

Actual:
198 ft.

EDR Hist Cleaner

Year:	Name:	Type:
1925	CAMPUS CLEANERS & DYERS	CLEANERS DYERS AND PRESSERS
1933	MC GOWAN E M	CLOTHES PRESSERS AND CLEANERS

D27
South
< 1/8
0.076 mi.
399 ft.

NIPPON LAUNDRY
2034 ADDISON AVE
OAKLAND, CA

EDR Hist Cleaner **1009140321**
N/A

Site 5 of 10 in cluster D

Relative:
Lower

Actual:
179 ft.

EDR Hist Cleaner

Year:	Name:	Type:
1925	NIPPON LAUNDRY	LAUNDRIES
1925	NIPPON LAUNDRY	PRESSERS AND CLEANERS

D28
South
< 1/8
0.076 mi.
399 ft.

NIPPON LAUNDRY
2034 ADDISON CT
OAKLAND, CA

EDR Hist Cleaner **1009140469**
N/A

Site 6 of 10 in cluster D

Relative:
Lower

Actual:
179 ft.

EDR Hist Cleaner

Year:	Name:	Type:
1928	NIPPON LAUNDRY	LAUNDRIES-ORIENTAL
1933	NIPPON LAUNDRY CO	LAUNDRIES-ORIENTAL

E29
ENE
< 1/8
0.076 mi.
403 ft.

1951 SHATTUCK LLC
1951 SHATTUCK AVE
BERKELEY, CA 94704

RCRA NonGen / NLR **1027090637**
CAC003163156

Site 3 of 7 in cluster E

Relative:
Higher

Actual:
200 ft.

RCRA Listings:

Date Form Received by Agency:	20220222
Handler Name:	1951 Shattuck Llc
Handler Address:	1951 SHATTUCK AVE
Handler City,State,Zip:	BERKELEY, CA 94704
EPA ID:	CAC003163156
Contact Name:	KATARINA BOGDAN
Contact Address:	1 CALIFORNIA STREET
Contact City,State,Zip:	SAN FRANCISCO, CA 94111
Contact Telephone:	415-961-7211
Contact Fax:	Not reported
Contact Email:	KATARINA.BOGDAN@GROSVENOR.COM
Contact Title:	Not reported
EPA Region:	09
Land Type:	Not reported

Map ID
Direction
Distance
Elevation | Site | MAP FINDINGS | Database(s) | EDR ID Number / EPA ID Number

1951 SHATTUCK LLC (Continued) **1027090637**

Federal Waste Generator Description:	Not a generator, verified
Non-Notifier:	Not reported
Biennial Report Cycle:	Not reported
Accessibility:	Not reported
Active Site Indicator:	Not reported
State District Owner:	Not reported
State District:	Not reported
Mailing Address:	1 CALIFORNIA STREET
Mailing City,State,Zip:	SAN FRANCISCO, CA 94111
Owner Name:	1951 Shattuck Llc
Owner Type:	Other
Operator Name:	Katarina Bogdan
Operator Type:	Other
Short-Term Generator Activity:	No
Importer Activity:	No
Mixed Waste Generator:	No
Transporter Activity:	No
Transfer Facility Activity:	No
Recycler Activity with Storage:	No
Small Quantity On-Site Burner Exemption:	No
Smelting Melting and Refining Furnace Exemption:	No
Underground Injection Control:	No
Off-Site Waste Receipt:	No
Universal Waste Indicator:	No
Universal Waste Destination Facility:	No
Federal Universal Waste:	No
Active Site State-Reg Handler:	---
Federal Facility Indicator:	Not reported
Hazardous Secondary Material Indicator:	N
Sub-Part K Indicator:	Not reported
2018 GPRA Permit Baseline:	Not on the Baseline
2018 GPRA Renewals Baseline:	Not on the Baseline
202 GPRA Corrective Action Baseline:	No
Subject to Corrective Action Universe:	No
Non-TSDFs Where RCRA CA has Been Imposed Universe:	No
Corrective Action Priority Ranking:	No NCAPS ranking
Environmental Control Indicator:	No
Institutional Control Indicator:	No
Human Exposure Controls Indicator:	N/A
Groundwater Controls Indicator:	N/A
Significant Non-Complier Universe:	No
Unaddressed Significant Non-Complier Universe:	No
Addressed Significant Non-Complier Universe:	No
Significant Non-Complier With a Compliance Schedule Universe:	No
Financial Assurance Required:	Not reported
Handler Date of Last Change:	20220223
Recognized Trader-Importer:	No
Recognized Trader-Exporter:	No
Importer of Spent Lead Acid Batteries:	No
Exporter of Spent Lead Acid Batteries:	No
Recycler Activity Without Storage:	No
Manifest Broker:	No
Sub-Part P Indicator:	No

Handler - Owner Operator:
Owner/Operator Indicator: Owner

Map ID
Direction
Distance
Elevation | Site | MAP FINDINGS | Database(s) | EDR ID Number
EPA ID Number

1951 SHATTUCK LLC (Continued) **1027090637**

Owner/Operator Name: 1951 SHATTUCK LLC
Legal Status: Other
Date Became Current: Not reported
Date Ended Current: Not reported
Owner/Operator Address: 1 CALIFORNIA STREET
Owner/Operator City,State,Zip: SAN FRANCISCO, CA 94111
Owner/Operator Telephone: 415-961-7211
Owner/Operator Telephone Ext: Not reported
Owner/Operator Fax: Not reported
Owner/Operator Email: Not reported

Owner/Operator Indicator: Operator
Owner/Operator Name: KATARINA BOGDAN
Legal Status: Other
Date Became Current: Not reported
Date Ended Current: Not reported
Owner/Operator Address: 1 CALIFORNIA STREET
Owner/Operator City,State,Zip: SAN FRANCISCO, CA 94111
Owner/Operator Telephone: 415-961-7211
Owner/Operator Telephone Ext: Not reported
Owner/Operator Fax: Not reported
Owner/Operator Email: Not reported

Historic Generators:
Receive Date: 20220222
Handler Name: 1951 SHATTUCK LLC
Federal Waste Generator Description: Not a generator, verified
State District Owner: Not reported
Large Quantity Handler of Universal Waste: No
Recognized Trader Importer: No
Recognized Trader Exporter: No
Spent Lead Acid Battery Importer: No
Spent Lead Acid Battery Exporter: No
Current Record: Yes
Non Storage Recycler Activity: No
Electronic Manifest Broker: No

List of NAICS Codes and Descriptions:
NAICS Code: 531311
NAICS Description: RESIDENTIAL PROPERTY MANAGERS

Facility Has Received Notices of Violations:
Violations: No Violations Found

Evaluation Action Summary:
Evaluations: No Evaluations Found

MAP FINDINGS

Map ID / Direction / Distance / Elevation	Site	Database(s)	EDR ID Number / EPA ID Number
E30	**THE MISSING LINK BICYCLE COOPERATIVE**	**RCRA NonGen / NLR**	**1024836763**
ENE	**1961 SHATTUCK AVE**		**CAL000381085**
< 1/8	**BERKELEY, CA 94704**		
0.078 mi.			
414 ft.	**Site 4 of 7 in cluster E**		

Relative:
Higher

Actual:
199 ft.

RCRA Listings:

Date Form Received by Agency:	20121218
Handler Name:	The Missing Link Bicycle Cooperative
Handler Address:	1961 SHATTUCK AVE
Handler City,State,Zip:	BERKELEY, CA 94704-1033
EPA ID:	CAL000381085
Contact Name:	ANDY RENTERIA
Contact Address:	1988 SHATTUCK AVE
Contact City,State,Zip:	BERKELEY, CA 94704
Contact Telephone:	510-843-7471
Contact Fax:	Not reported
Contact Email:	ANDY@MISSINGLINK.ORG
Contact Title:	Not reported
EPA Region:	09
Land Type:	Not reported
Federal Waste Generator Description:	Not a generator, verified
Non-Notifier:	Not reported
Biennial Report Cycle:	Not reported
Accessibility:	Not reported
Active Site Indicator:	Handler Activities
State District Owner:	Not reported
State District:	Not reported
Mailing Address:	1988 SHATTUCK AVE
Mailing City,State,Zip:	BERKELEY, CA 94704-0000
Owner Name:	Missing Link Bicycle Coorperative
Owner Type:	Other
Operator Name:	Andy Renteria
Operator Type:	Other
Short-Term Generator Activity:	No
Importer Activity:	No
Mixed Waste Generator:	No
Transporter Activity:	No
Transfer Facility Activity:	No
Recycler Activity with Storage:	No
Small Quantity On-Site Burner Exemption:	No
Smelting Melting and Refining Furnace Exemption:	No
Underground Injection Control:	No
Off-Site Waste Receipt:	No
Universal Waste Indicator:	Yes
Universal Waste Destination Facility:	Yes
Federal Universal Waste:	No
Active Site State-Reg Handler:	---
Federal Facility Indicator:	Not reported
Hazardous Secondary Material Indicator:	N
Sub-Part K Indicator:	Not reported
2018 GPRA Permit Baseline:	Not on the Baseline
2018 GPRA Renewals Baseline:	Not on the Baseline
202 GPRA Corrective Action Baseline:	No
Subject to Corrective Action Universe:	No
Non-TSDFs Where RCRA CA has Been Imposed Universe:	No
Corrective Action Priority Ranking:	No NCAPS ranking
Environmental Control Indicator:	No
Institutional Control Indicator:	No

Map ID
Direction
Distance
Elevation | Site | MAP FINDINGS | Database(s) | EDR ID Number EPA ID Number

THE MISSING LINK BICYCLE COOPERATIVE (Continued) **1024836763**

Human Exposure Controls Indicator:	N/A
Groundwater Controls Indicator:	N/A
Significant Non-Complier Universe:	No
Unaddressed Significant Non-Complier Universe:	No
Addressed Significant Non-Complier Universe:	No
Significant Non-Complier With a Compliance Schedule Universe:	No
Financial Assurance Required:	Not reported
Handler Date of Last Change:	20180906
Recognized Trader-Importer:	No
Recognized Trader-Exporter:	No
Importer of Spent Lead Acid Batteries:	No
Exporter of Spent Lead Acid Batteries:	No
Recycler Activity Without Storage:	No
Manifest Broker:	No
Sub-Part P Indicator:	No

Handler - Owner Operator:

Owner/Operator Indicator:	Owner
Owner/Operator Name:	MISSING LINK BICYCLE COORPERATIVE
Legal Status:	Other
Date Became Current:	Not reported
Date Ended Current:	Not reported
Owner/Operator Address:	1988 SHATTUCK AVE
Owner/Operator City,State,Zip:	BERKELEY, CA 94704-0000
Owner/Operator Telephone:	510-843-7471
Owner/Operator Telephone Ext:	Not reported
Owner/Operator Fax:	Not reported
Owner/Operator Email:	Not reported

Owner/Operator Indicator:	Operator
Owner/Operator Name:	ANDY RENTERIA
Legal Status:	Other
Date Became Current:	Not reported
Date Ended Current:	Not reported
Owner/Operator Address:	1988 SHATTUCK AVE
Owner/Operator City,State,Zip:	BERKELEY, CA 94704
Owner/Operator Telephone:	510-843-7471
Owner/Operator Telephone Ext:	Not reported
Owner/Operator Fax:	Not reported
Owner/Operator Email:	Not reported

Historic Generators:

Receive Date:	20121218
Handler Name:	THE MISSING LINK BICYCLE COOPERATIVE
Federal Waste Generator Description:	Not a generator, verified
State District Owner:	Not reported
Large Quantity Handler of Universal Waste:	No
Recognized Trader Importer:	No
Recognized Trader Exporter:	No
Spent Lead Acid Battery Importer:	No
Spent Lead Acid Battery Exporter:	No
Current Record:	Yes
Non Storage Recycler Activity:	Not reported
Electronic Manifest Broker:	Not reported

Map ID
Direction
Distance
Elevation | Site | MAP FINDINGS | Database(s) | EDR ID Number / EPA ID Number

THE MISSING LINK BICYCLE COOPERATIVE (Continued) **1024836763**

List of NAICS Codes and Descriptions:
NAICS Code: 81149
NAICS Description: OTHER PERSONAL AND HOUSEHOLD GOODS REPAIR AND MAINTENANCE

Facility Has Received Notices of Violations:
Violations: No Violations Found

Evaluation Action Summary:
Evaluations: No Evaluations Found

F31 **BLAINE HONDA DDS/ROGER OTA DDS** **RCRA NonGen / NLR** **1024791679**
North **2020 HEARST AVE** **CAL000110949**
< 1/8 **BERKELEY, CA 94709**
0.079 mi.
419 ft. **Site 1 of 2 in cluster F**

Relative: Higher
Actual: 202 ft.

RCRA Listings:

Date Form Received by Agency:	19931021
Handler Name:	Blaine Honda Dds/Roger Ota Dds
Handler Address:	2020 HEARST AVE
Handler City,State,Zip:	BERKELEY, CA 94709-0000
EPA ID:	CAL000110949
Contact Name:	ROGER OTA
Contact Address:	2020 HEARST AVE
Contact City,State,Zip:	BERKELEY, CA 94709
Contact Telephone:	510-841-0662
Contact Fax:	510-841-0917
Contact Email:	COLEENATWORK@AOL.COM
Contact Title:	Not reported
EPA Region:	09
Land Type:	Not reported
Federal Waste Generator Description:	Not a generator, verified
Non-Notifier:	Not reported
Biennial Report Cycle:	Not reported
Accessibility:	Not reported
Active Site Indicator:	Handler Activities
State District Owner:	Not reported
State District:	Not reported
Mailing Address:	2020 HEARST AVE
Mailing City,State,Zip:	BERKELEY, CA 94709-2130
Owner Name:	Blaine Honda & Roger Ota
Owner Type:	Other
Operator Name:	Roger Ota
Operator Type:	Other
Short-Term Generator Activity:	No
Importer Activity:	No
Mixed Waste Generator:	No
Transporter Activity:	No
Transfer Facility Activity:	No
Recycler Activity with Storage:	No
Small Quantity On-Site Burner Exemption:	No
Smelting Melting and Refining Furnace Exemption:	No
Underground Injection Control:	No
Off-Site Waste Receipt:	No
Universal Waste Indicator:	Yes

Map ID
Direction
Distance
Elevation | Site | MAP FINDINGS | Database(s) | EDR ID Number EPA ID Number

BLAINE HONDA DDS/ROGER OTA DDS (Continued) **1024791679**

Universal Waste Destination Facility:	Yes
Federal Universal Waste:	No
Active Site State-Reg Handler:	---
Federal Facility Indicator:	Not reported
Hazardous Secondary Material Indicator:	N
Sub-Part K Indicator:	Not reported
2018 GPRA Permit Baseline:	Not on the Baseline
2018 GPRA Renewals Baseline:	Not on the Baseline
202 GPRA Corrective Action Baseline:	No
Subject to Corrective Action Universe:	No
Non-TSDFs Where RCRA CA has Been Imposed Universe:	No
Corrective Action Priority Ranking:	No NCAPS ranking
Environmental Control Indicator:	No
Institutional Control Indicator:	No
Human Exposure Controls Indicator:	N/A
Groundwater Controls Indicator:	N/A
Significant Non-Complier Universe:	No
Unaddressed Significant Non-Complier Universe:	No
Addressed Significant Non-Complier Universe:	No
Significant Non-Complier With a Compliance Schedule Universe:	No
Financial Assurance Required:	Not reported
Handler Date of Last Change:	20180905
Recognized Trader-Importer:	No
Recognized Trader-Exporter:	No
Importer of Spent Lead Acid Batteries:	No
Exporter of Spent Lead Acid Batteries:	No
Recycler Activity Without Storage:	No
Manifest Broker:	No
Sub-Part P Indicator:	No

Handler - Owner Operator:

Owner/Operator Indicator:	Owner
Owner/Operator Name: BLAINE HONDA & ROGER OTA	
Legal Status:	Other
Date Became Current:	Not reported
Date Ended Current:	Not reported
Owner/Operator Address:	2020 HEARST AVE
Owner/Operator City,State,Zip:	BERKELEY, CA 94709-2130
Owner/Operator Telephone:	510-841-0662
Owner/Operator Telephone Ext:	Not reported
Owner/Operator Fax:	Not reported
Owner/Operator Email:	Not reported

Owner/Operator Indicator:	Operator
Owner/Operator Name: ROGER OTA	
Legal Status:	Other
Date Became Current:	Not reported
Date Ended Current:	Not reported
Owner/Operator Address:	2020 HEARST AVE
Owner/Operator City,State,Zip:	BERKELEY, CA 94709
Owner/Operator Telephone:	510-841-0662
Owner/Operator Telephone Ext:	Not reported
Owner/Operator Fax:	Not reported
Owner/Operator Email:	Not reported

MAP FINDINGS

Map ID / Direction / Distance / Elevation | Site | Database(s) | EDR ID Number / EPA ID Number

BLAINE HONDA DDS/ROGER OTA DDS (Continued) **1024791679**

Historic Generators:
- Receive Date: 19931021
- Handler Name: BLAINE HONDA DDS/ROGER OTA DDS
- Federal Waste Generator Description: Not a generator, verified
- State District Owner: Not reported
- Large Quantity Handler of Universal Waste: No
- Recognized Trader Importer: No
- Recognized Trader Exporter: No
- Spent Lead Acid Battery Importer: No
- Spent Lead Acid Battery Exporter: No
- Current Record: Yes
- Non Storage Recycler Activity: Not reported
- Electronic Manifest Broker: Not reported

List of NAICS Codes and Descriptions:
- NAICS Code: 62121
- NAICS Description: OFFICES OF DENTISTS

Facility Has Received Notices of Violations:
- Violations: No Violations Found

Evaluation Action Summary:
- Evaluations: No Evaluations Found

G32 **GEE WORT** **EDR Hist Cleaner** **1009141020**
SSW **2008 ADDISON CT** **N/A**
< 1/8 **OAKLAND, CA**
0.085 mi.
447 ft. **Site 1 of 4 in cluster G**

Relative: **Lower**

Actual: **177 ft.**

EDR Hist Cleaner

Year:	Name:	Type:
1928	GEE WORT	LAUNDRIES-ORIENTAL
1933	GEE WORT	LAUNDRIES-ORIENTAL
1943	GEE WORT	LAUNDRIES-CHINESE

H33 **MB APARTMENTS** **RCRA NonGen / NLR** **1027453047**
WNW **1945 BERKELEY WAY** **CAC003191063**
< 1/8 **BERKELEY, CA 94704**
0.086 mi.
455 ft. **Site 1 of 3 in cluster H**

Relative: **Lower**

Actual: **185 ft.**

RCRA Listings:
- Date Form Received by Agency: 20220821
- Handler Name: Mb Apartments
- Handler Address: 1945 BERKELEY WAY
- Handler City,State,Zip: BERKELEY, CA 94704
- EPA ID: CAC003191063
- Contact Name: RICHARD GENIRBERG
- Contact Address: 2855 TELEGRAPH AVE, SUITE 304
- Contact City,State,Zip: BERKELEY, CA 94705
- Contact Telephone: 510-848-3608

Map ID
Direction
Distance
Elevation | Site | MAP FINDINGS | Database(s) | EDR ID Number / EPA ID Number

MB APARTMENTS (Continued) **1027453047**

Contact Fax:	Not reported
Contact Email:	GENIRBERG@STANFORDALUMNI.ORG
Contact Title:	Not reported
EPA Region:	09
Land Type:	Not reported
Federal Waste Generator Description:	Not a generator, verified
Non-Notifier:	Not reported
Biennial Report Cycle:	Not reported
Accessibility:	Not reported
Active Site Indicator:	Not reported
State District Owner:	Not reported
State District:	Not reported
Mailing Address:	2855 TELEGRAPH AVE, SUITE 304
Mailing City,State,Zip:	BERKELEY, CA 94705
Owner Name:	Richard Genirberg
Owner Type:	Other
Operator Name:	Richard Genirberg
Operator Type:	Other
Short-Term Generator Activity:	No
Importer Activity:	No
Mixed Waste Generator:	No
Transporter Activity:	No
Transfer Facility Activity:	No
Recycler Activity with Storage:	No
Small Quantity On-Site Burner Exemption:	No
Smelting Melting and Refining Furnace Exemption:	No
Underground Injection Control:	No
Off-Site Waste Receipt:	No
Universal Waste Indicator:	No
Universal Waste Destination Facility:	No
Federal Universal Waste:	No
Active Site State-Reg Handler:	---
Federal Facility Indicator:	Not reported
Hazardous Secondary Material Indicator:	N
Sub-Part K Indicator:	Not reported
2018 GPRA Permit Baseline:	Not on the Baseline
2018 GPRA Renewals Baseline:	Not on the Baseline
202 GPRA Corrective Action Baseline:	No
Subject to Corrective Action Universe:	No
Non-TSDFs Where RCRA CA has Been Imposed Universe:	No
Corrective Action Priority Ranking:	No NCAPS ranking
Environmental Control Indicator:	No
Institutional Control Indicator:	No
Human Exposure Controls Indicator:	N/A
Groundwater Controls Indicator:	N/A
Significant Non-Complier Universe:	No
Unaddressed Significant Non-Complier Universe:	No
Addressed Significant Non-Complier Universe:	No
Significant Non-Complier With a Compliance Schedule Universe:	No
Financial Assurance Required:	Not reported
Handler Date of Last Change:	20220822
Recognized Trader-Importer:	No
Recognized Trader-Exporter:	No
Importer of Spent Lead Acid Batteries:	No
Exporter of Spent Lead Acid Batteries:	No
Recycler Activity Without Storage:	No
Manifest Broker:	No

Map ID
Direction
Distance
Elevation | Site | MAP FINDINGS | Database(s) | EDR ID Number EPA ID Number

MB APARTMENTS (Continued) **1027453047**

Sub-Part P Indicator: No

Handler - Owner Operator:
Owner/Operator Indicator: Owner
Owner/Operator Name: RICHARD GENIRBERG
Legal Status: Other
Date Became Current: Not reported
Date Ended Current: Not reported
Owner/Operator Address: 2855 TELEGRAPH AVE, SUITE 304
Owner/Operator City,State,Zip: BERKELEY, CA 94705
Owner/Operator Telephone: 510-848-3608
Owner/Operator Telephone Ext: Not reported
Owner/Operator Fax: Not reported
Owner/Operator Email: Not reported

Owner/Operator Indicator: Operator
Owner/Operator Name: RICHARD GENIRBERG
Legal Status: Other
Date Became Current: Not reported
Date Ended Current: Not reported
Owner/Operator Address: 2855 TELEGRAPH AVE, SUITE 304
Owner/Operator City,State,Zip: BERKELEY, CA 94705
Owner/Operator Telephone: 510-848-3608
Owner/Operator Telephone Ext: Not reported
Owner/Operator Fax: Not reported
Owner/Operator Email: Not reported

Historic Generators:
Receive Date: 20220821
Handler Name: MB APARTMENTS
Federal Waste Generator Description: Not a generator, verified
State District Owner: Not reported
Large Quantity Handler of Universal Waste: No
Recognized Trader Importer: No
Recognized Trader Exporter: No
Spent Lead Acid Battery Importer: No
Spent Lead Acid Battery Exporter: No
Current Record: Yes
Non Storage Recycler Activity: No
Electronic Manifest Broker: No

List of NAICS Codes and Descriptions:
NAICS Code: 531110
NAICS Description: LESSORS OF RESIDENTIAL BUILDINGS AND DWELLINGS

Facility Has Received Notices of Violations:
Violations: No Violations Found

Evaluation Action Summary:
Evaluations: No Evaluations Found

MAP FINDINGS

Map ID / Direction / Distance / Elevation	Site	Database(s)	EDR ID Number / EPA ID Number
C34	**BOSWORTH R W**	**EDR Hist Cleaner**	**1009141565**
WSW	**1960 UNIVERSITY AVE**		**N/A**
< 1/8	**OAKLAND, CA**		
0.086 mi.			
456 ft.	**Site 10 of 11 in cluster C**		
Relative: Lower	EDR Hist Cleaner		
Actual: 177 ft.	Year: Name: 1933 BOSWORTH R W	Type: CLOTHES PRESSERS AND CLEANERS	

C35	**GET JAN**	**EDR Hist Cleaner**	**1009140453**
WSW	**1954 UNIVERSITY AVE**		**N/A**
< 1/8	**OAKLAND, CA**		
0.086 mi.			
456 ft.	**Site 11 of 11 in cluster C**		
Relative: Lower	EDR Hist Cleaner		
Actual: 177 ft.	Year: Name: 1933 GET JAN	Type: LAUNDRIES-ORIENTAL	

E36	**FREED ROY**	**EDR Hist Auto**	**1009014812**
NE	**1926 SHATTUCK AVE**		**N/A**
< 1/8	**OAKLAND, CA**		
0.087 mi.			
462 ft.	**Site 5 of 7 in cluster E**		
Relative: Higher	EDR Hist Auto		
Actual: 203 ft.	Year: Name: 1933 FREED ROY	Type: AUTOMOBILE REPAIRING	

E37	**BOSWORTH R W**	**EDR Hist Cleaner**	**1009141564**
NE	**1922 SHATTUCK AVE**		**N/A**
< 1/8	**OAKLAND, CA**		
0.090 mi.			
473 ft.	**Site 6 of 7 in cluster E**		
Relative: Higher	EDR Hist Cleaner		
Actual: 204 ft.	Year: Name: 1933 BOSWORTH R W	Type: CLOTHES PRESSERS AND CLEANERS	

D38	**FREIGHT & SALVAGE**	**RCRA-VSQG**	**1027470284**
South	**2020 ADDISON STREET**		**CAP000342329**
< 1/8	**BERKELEY, CA 94704**		
0.090 mi.			
475 ft.	**Site 7 of 10 in cluster D**		
Relative: Lower	RCRA Listings:		
Actual: 179 ft.	Date Form Received by Agency:	20220812	
	Handler Name:	Freight & Salvage	
	Handler Address:	ADDISON STREET	
	Handler City,State,Zip:	BERKELEY, CA 94704	

Map ID
Direction
Distance
Elevation | Site | MAP FINDINGS | Database(s) | EDR ID Number / EPA ID Number

FREIGHT & SALVAGE (Continued) **1027470284**

EPA ID:	CAP000342329
Contact Name:	KAREN ELLIOT
Contact Address:	ADDISON STREET
Contact City,State,Zip:	BERKELEY, CA 94704
Contact Telephone:	510-859-1133
Contact Fax:	Not reported
Contact Email:	KAREN@FREIGHTANDSALVAGE.ORG
Contact Title:	DIRECTOR OF FINANCE & ADMINISTRATION
EPA Region:	09
Land Type:	Private
Federal Waste Generator Description:	Conditionally Exempt Small Quantity Generator
Non-Notifier:	Not reported
Biennial Report Cycle:	Not reported
Accessibility:	Not reported
Active Site Indicator:	Handler Activities
State District Owner:	Not reported
State District:	Not reported
Mailing Address:	ADDISON STREET
Mailing City,State,Zip:	BERKELEY, CA 94704
Owner Name:	Berkeley Society For The Preservation Of Traditional Music
Owner Type:	Private
Operator Name:	Berkeley Society For The Preservation Of Traditional Music
Operator Type:	Private
Short-Term Generator Activity:	Yes
Importer Activity:	No
Mixed Waste Generator:	No
Transporter Activity:	No
Transfer Facility Activity:	No
Recycler Activity with Storage:	No
Small Quantity On-Site Burner Exemption:	No
Smelting Melting and Refining Furnace Exemption:	No
Underground Injection Control:	No
Off-Site Waste Receipt:	No
Universal Waste Indicator:	No
Universal Waste Destination Facility:	No
Federal Universal Waste:	No
Active Site State-Reg Handler:	---
Federal Facility Indicator:	Not reported
Hazardous Secondary Material Indicator:	N
Sub-Part K Indicator:	Not reported
2018 GPRA Permit Baseline:	Not on the Baseline
2018 GPRA Renewals Baseline:	Not on the Baseline
202 GPRA Corrective Action Baseline:	No
Subject to Corrective Action Universe:	No
Non-TSDFs Where RCRA CA has Been Imposed Universe:	No
Corrective Action Priority Ranking:	No NCAPS ranking
Environmental Control Indicator:	No
Institutional Control Indicator:	No
Human Exposure Controls Indicator:	N/A
Groundwater Controls Indicator:	N/A
Significant Non-Complier Universe:	No
Unaddressed Significant Non-Complier Universe:	No
Addressed Significant Non-Complier Universe:	No
Significant Non-Complier With a Compliance Schedule Universe:	No
Financial Assurance Required:	Not reported
Handler Date of Last Change:	20220816
Recognized Trader-Importer:	No

Map ID
Direction
Distance
Elevation | Site | MAP FINDINGS | Database(s) | EDR ID Number EPA ID Number

FREIGHT & SALVAGE (Continued) **1027470284**

Recognized Trader-Exporter: No
Importer of Spent Lead Acid Batteries: No
Exporter of Spent Lead Acid Batteries: No
Recycler Activity Without Storage: No
Manifest Broker: Yes
Sub-Part P Indicator: No

Hazardous Waste Summary:
Waste Code: F037
Waste Description: Petroleum Refinery Primary Oil/Water/Solids Separation Sludge - Any Sludge Generated From The Gravitational Separation Of Oil/Water/Solids During The Storage Or Treatment Of Process Wastewaters And Oily Cooling Wastewaters From Petroleum Refineries. Such Sludges Include, But Are Not Limited To, Those Generated In Oil/Water/Solids Separators; Tanks And Impoundments; Ditches And Other Conveyances; Sumps; And Storm Water Units Receiving Dry Weather Flow. Sludges Generated In Storm Water Units That Do Not Receive Dry Weather Flow, Sludges Generated In Aggressive Biological Treatment Units As Defined In Section 261.31(B)(2) (Including Sludges Generated In One Or More Additional Units After Wastewaters Have Been Treated In Aggressive Biological Treatment Units), And K051 Wastes Are Exempted From This Listing.

Handler - Owner Operator:
Owner/Operator Indicator: Owner
Owner/Operator Name: BERKELEY SOCIETY FOR THE PRESERVATION OF TRADITIONAL MUSIC
Legal Status: Private
Date Became Current: 20220810
Date Ended Current: Not reported
Owner/Operator Address: 2020 ADDISON STREET
Owner/Operator City,State,Zip: BERKELEY, CA 94704
Owner/Operator Telephone: 510-859-1133
Owner/Operator Telephone Ext: Not reported
Owner/Operator Fax: Not reported
Owner/Operator Email: KAREN@FREIGHTANDSALVAGE.ORG

Owner/Operator Indicator: Operator
Owner/Operator Name: BERKELEY SOCIETY FOR THE PRESERVATION OF TRADITIONAL MUSIC
Legal Status: Private
Date Became Current: 20220810
Date Ended Current: Not reported
Owner/Operator Address: 2020 ADDISON STREET
Owner/Operator City,State,Zip: BERKELEY, CA 94704
Owner/Operator Telephone: 510-859-1133
Owner/Operator Telephone Ext: Not reported
Owner/Operator Fax: Not reported
Owner/Operator Email: KAREN@FREIGHTANDSALVAGE.ORG

Historic Generators:
Receive Date: 20220812
Handler Name: FREIGHT & SALVAGE
Federal Waste Generator Description: Conditionally Exempt Small Quantity Generator
State District Owner: Not reported
Large Quantity Handler of Universal Waste: No
Recognized Trader Importer: No

Map ID
Direction
Distance
Elevation | Site | MAP FINDINGS | Database(s) | EDR ID Number / EPA ID Number

FREIGHT & SALVAGE (Continued) **1027470284**

Recognized Trader Exporter: No
Spent Lead Acid Battery Importer: No
Spent Lead Acid Battery Exporter: No
Current Record: Yes
Non Storage Recycler Activity: No
Electronic Manifest Broker: Yes

List of NAICS Codes and Descriptions:
NAICS Code: 711310
NAICS Description: PROMOTERS OF PERFORMING ARTS, SPORTS, AND SIMILAR EVENTS WITH FACILITIES

Facility Has Received Notices of Violations:
Violations: No Violations Found

Evaluation Action Summary:
Evaluations: No Evaluations Found

D39 **AUTOMOTIVE UNLIMITED** **RCRA-SQG** **1000335045**
South **2020 ADDISON ST** **LUST** **CAD981572787**
< 1/8 **BERKELEY, CA 94704** **FINDS**
0.090 mi. **ECHO**
475 ft. **Site 8 of 10 in cluster D** **Cortese**
Relative: **HIST CORTESE**
Lower **HAZNET**
CERS
Actual: **HWTS**
179 ft.

RCRA Listings:
Date Form Received by Agency: 19860930
Handler Name: Automotive Unlimited
Handler Address: 2020 ADDISON ST
Handler City,State,Zip: BERKELEY, CA 94704
EPA ID: CAD981572787
Contact Name: ENVIRONMENTAL MANAGER
Contact Address: 2020 ADDISON ST
Contact City,State,Zip: BERKELEY, CA 94704
Contact Telephone: 415-548-1607
Contact Fax: Not reported
Contact Email: Not reported
Contact Title: Not reported
EPA Region: 09
Land Type: Other
Federal Waste Generator Description: Small Quantity Generator
Non-Notifier: Not reported
Biennial Report Cycle: Not reported
Accessibility: Not reported
Active Site Indicator: Handler Activities
State District Owner: Ca
State District: 2
Mailing Address: 2020 ADDISON ST
Mailing City,State,Zip: BERKELEY, CA 94704
Owner Name: Bert Gordon
Owner Type: Private
Operator Name: Not Required

Map ID
Direction
Distance
Elevation | Site | MAP FINDINGS | Database(s) | EDR ID Number EPA ID Number

AUTOMOTIVE UNLIMITED (Continued) **1000335045**

Operator Type:	Private
Short-Term Generator Activity:	No
Importer Activity:	No
Mixed Waste Generator:	No
Transporter Activity:	No
Transfer Facility Activity:	No
Recycler Activity with Storage:	No
Small Quantity On-Site Burner Exemption:	No
Smelting Melting and Refining Furnace Exemption:	No
Underground Injection Control:	No
Off-Site Waste Receipt:	No
Universal Waste Indicator:	No
Universal Waste Destination Facility:	No
Federal Universal Waste:	No
Active Site State-Reg Handler:	---
Federal Facility Indicator:	Not reported
Hazardous Secondary Material Indicator:	NN
Sub-Part K Indicator:	Not reported
2018 GPRA Permit Baseline:	Not on the Baseline
2018 GPRA Renewals Baseline:	Not on the Baseline
202 GPRA Corrective Action Baseline:	No
Subject to Corrective Action Universe:	No
Non-TSDFs Where RCRA CA has Been Imposed Universe:	No
Corrective Action Priority Ranking:	No NCAPS ranking
Environmental Control Indicator:	No
Institutional Control Indicator:	No
Human Exposure Controls Indicator:	N/A
Groundwater Controls Indicator:	N/A
Significant Non-Complier Universe:	No
Unaddressed Significant Non-Complier Universe:	No
Addressed Significant Non-Complier Universe:	No
Significant Non-Complier With a Compliance Schedule Universe:	No
Financial Assurance Required:	Not reported
Handler Date of Last Change:	20020627
Recognized Trader-Importer:	No
Recognized Trader-Exporter:	No
Importer of Spent Lead Acid Batteries:	No
Exporter of Spent Lead Acid Batteries:	No
Recycler Activity Without Storage:	Not reported
Manifest Broker:	Not reported
Sub-Part P Indicator:	No

Handler - Owner Operator:

Owner/Operator Indicator:	Operator
Owner/Operator Name: NOT REQUIRED	
Legal Status:	Private
Date Became Current:	Not reported
Date Ended Current:	Not reported
Owner/Operator Address:	NOT REQUIRED
Owner/Operator City,State,Zip:	NOT REQUIRED, ME 99999
Owner/Operator Telephone:	415-555-1212
Owner/Operator Telephone Ext:	Not reported
Owner/Operator Fax:	Not reported
Owner/Operator Email:	Not reported
Owner/Operator Indicator:	Owner

Map ID
Direction
Distance
Elevation | Site | MAP FINDINGS | Database(s) | EDR ID Number EPA ID Number

AUTOMOTIVE UNLIMITED (Continued) **1000335045**

Owner/Operator Name: BERT GORDON

Legal Status:	Private
Date Became Current:	Not reported
Date Ended Current:	Not reported
Owner/Operator Address:	NOT REQUIRED
Owner/Operator City,State,Zip:	NOT REQUIRED, ME 99999
Owner/Operator Telephone:	415-555-1212
Owner/Operator Telephone Ext:	Not reported
Owner/Operator Fax:	Not reported
Owner/Operator Email:	Not reported

Historic Generators:

Receive Date:	19860930
Handler Name: AUTOMOTIVE UNLIMITED	
Federal Waste Generator Description:	Small Quantity Generator
State District Owner:	Ca
Large Quantity Handler of Universal Waste:	No
Recognized Trader Importer:	No
Recognized Trader Exporter:	No
Spent Lead Acid Battery Importer:	No
Spent Lead Acid Battery Exporter:	No
Current Record:	Yes
Non Storage Recycler Activity:	Not reported
Electronic Manifest Broker:	Not reported

List of NAICS Codes and Descriptions:

NAICS Code:	811111
NAICS Description:	GENERAL AUTOMOTIVE REPAIR

Facility Has Received Notices of Violations:

Violations:	No Violations Found

Evaluation Action Summary:

Evaluations:	No Evaluations Found

LUST:

Name:	AUTOMOTIVE UNLIMITED
Address:	2020 ADDISON ST
City,State,Zip:	BERKELEY, CA 94704
Lead Agency:	BERKELEY, CITY OF
Case Type:	LUST Cleanup Site
Geo Track:	http://geotracker.waterboards.ca.gov/profile_report.asp?global_id=T0600100130
Global Id:	T0600100130
Latitude:	37.870738
Longitude:	-122.26958
Status:	Completed - Case Closed
Status Date:	09/29/1994
Case Worker:	GAF
RB Case Number:	01-0140
Local Agency:	BERKELEY, CITY OF
File Location:	Not reported
Local Case Number:	01-0140
Potential Media Affect:	Other Groundwater (uses other than drinking water)
Potential Contaminants of Concern:	Gasoline

Map ID
Direction
Distance
Elevation Site

MAP FINDINGS

Database(s) EDR ID Number EPA ID Number

AUTOMOTIVE UNLIMITED (Continued) **1000335045**

EPA Region:	9
Coordinate Source:	Google Geocode
Cuf Case:	NO
Quantity Released Gallons:	Not reported
Begin Date:	06/17/1988
Leak Reported Date:	06/17/1988
How Discovered:	Tank Closure
How Discovered Description:	Not reported
Discharge Source:	Tank
Discharge Cause:	Physc / Mech Damage
Stop Method:	Not reported
Stop Description:	Not reported
No Further Action Date:	09/29/1994
CA Water Watershed Name:	Bay Bridges - Berkeley (203.30)
Dwr Groundwater Subbasin Name:	Santa Clara Valley - East Bay Plain (2-009.04)
Disadvantaged Community:	Not reported
CA Enviroscreen 3 Score:	36-40%
CA Enviroscreen 4 Score:	35-40%
Military DOD Site:	No
Facility Project Subtype:	Not reported
RWQCB Region:	SAN FRANCISCO BAY RWQCB (REGION 2)
Site History:	Not reported

LUST:

Global Id:	T0600100130
Contact Type:	Local Agency Caseworker - Primary Caseworker
Contact Name:	GEOFFERY FIEDLER
Organization Name:	BERKELEY, CITY OF
Address:	2118 MILVIA STREET 3RD FLOOR
City:	BERKELEY
Email:	gfiedler@ci.berkeley.ca.us
Phone Number:	Not reported

Global Id:	T0600100130
Contact Type:	Regional Board Caseworker
Contact Name:	Regional Water Board
Organization Name:	SAN FRANCISCO BAY RWQCB (REGION 2)
Address:	1515 CLAY ST SUITE 1400
City:	OAKLAND
Email:	Not reported
Phone Number:	Not reported

LUST:

Global Id:	T0600100130
Action Type:	RESPONSE
Date:	06/01/1988
Action:	Tank Removal Report / UST Sampling Report

Global Id:	T0600100130
Action Type:	RESPONSE
Date:	08/03/1988
Action:	Other Report / Document

Global Id:	T0600100130
Action Type:	RESPONSE
Date:	08/14/1987
Action:	Tank Removal Report / UST Sampling Report

Map ID
Direction
Distance
Elevation Site

MAP FINDINGS

Database(s) EDR ID Number EPA ID Number

AUTOMOTIVE UNLIMITED (Continued) **1000335045**

Global Id: T0600100130
Action Type: Other
Date: 06/17/1988
Action: Leak Discovery

Global Id: T0600100130
Action Type: ENFORCEMENT
Date: 06/15/1987
Action: Staff Letter

Global Id: T0600100130
Action Type: Other
Date: 06/17/1988
Action: Leak Reported

Global Id: T0600100130
Action Type: Other
Date: 06/17/1988
Action: Leak Stopped

LUST:
Global Id: T0600100130
Status: Open - Case Begin Date
Status Date: 06/17/1988

Global Id: T0600100130
Status: Completed - Case Closed
Status Date: 09/29/1994

LUST REG 2:
Region: 2
Facility Id: 01-0140
Facility Status: Case Closed
Case Number: 01-0140
How Discovered: Tank Closure
Leak Cause: Structure Failure
Leak Source: Tank
Date Leak Confirmed: Not reported
Oversight Program: LUST
Prelim. Site Assesment Wokplan Submitted: Not reported
Preliminary Site Assesment Began: Not reported
Pollution Characterization Began: Not reported
Pollution Remediation Plan Submitted: Not reported
Date Remediation Action Underway: Not reported
Date Post Remedial Action Monitoring Began: Not reported

FINDS:
Registry ID: 110002718783

Click Here for FRS Facility Detail Report:

Environmental Interest/Information System:
The California Environmental Protection Agency (CalEPA) has recently implemented a new data warehouse system (nSite). This data warehouse combines and merges facility and site information from five different

Map ID
Direction
Distance
Elevation | Site | MAP FINDINGS | Database(s) | EDR ID Number EPA ID Number

AUTOMOTIVE UNLIMITED (Continued) **1000335045**

systems managed within CalEPA. The five systems are: California Environmental Reporting System (CERS),EnviroStor, GeoTracker, California Integrated Water Quality System (CIWQS), andToxic Release Inventory (TRI).
The Resource Conservation and Recovery Act Information System (RCRAInfo) is EPA's comprehensive information system in support of the Resource Conservation and Recovery Act (RCRA) of 1976 and the Hazardous and Solid Waste Amendments (HSWA) of 1984. It tracks many types of information about generators, transporters, treaters, storers, and disposers of hazardous waste.

Click this hyperlink while viewing on your computer to access additional FINDS: detail in the EDR Site Report.

ECHO:

Envid:	1000335045
Registry ID:	110002718783
DFR URL:	http://echo.epa.gov/detailed-facility-report?fid=110002718783
Name:	AUTOMOTIVE UNLIMITED
Address:	2020 ADDISON ST
City,State,Zip:	BERKELEY, CA 94704

CORTESE:

Name:	AUTOMOTIVE UNLIMITED
Address:	2020 ADDISON ST
City,State,Zip:	BERKELEY, CA 94704
Region:	CORTESE
Envirostor Id:	Not reported
Global ID:	T0600100130
Site/Facility Type:	LUST CLEANUP SITE
Cleanup Status:	COMPLETED - CASE CLOSED
Status Date:	Not reported
Site Code:	Not reported
Latitude:	Not reported
Longitude:	Not reported
Owner:	Not reported
Enf Type:	Not reported
Swat R:	Not reported
Flag:	active
Order No:	Not reported
Waste Discharge System No:	Not reported
Effective Date:	Not reported
Region 2:	Not reported
WID Id:	Not reported
Solid Waste Id No:	Not reported
Waste Management Uit Name:	Not reported
File Name:	Active Open

HIST CORTESE:

edr_fname:	AUTOMOTIVE UNLIMITED
edr_fadd1:	2020 ADDISON
City,State,Zip:	BERKELEY, CA
Region:	CORTESE
Facility County Code:	1
Reg By:	LTNKA
Reg Id:	01-0140

Map ID
Direction
Distance
Elevation | Site | MAP FINDINGS | Database(s) | EDR ID Number / EPA ID Number

AUTOMOTIVE UNLIMITED (Continued) **1000335045**

HAZNET:

Name:	AUTOMOTIVE UNLIMITED
Address:	2020 ADDISON ST
Address 2:	Not reported
City,State,Zip:	BERKELEY, CA 947040000
Contact:	BERT GORDON OWNER
Telephone:	5105481607
Mailing Name:	Not reported
Mailing Address:	1856 SAN PEDRO AVE
Year:	2000
Gepaid:	CAD981572787
TSD EPA ID:	CAD982446874
CA Waste Code:	134 - Aqueous solution with total organic residues less than 10 percent
Disposal Method:	R01 - Recycler
Tons:	0.147
Year:	1999
Gepaid:	CAD981572787
TSD EPA ID:	CAD982446874
CA Waste Code:	134 - Aqueous solution with total organic residues less than 10 percent
Disposal Method:	H01 - Transfer Station
Tons:	0.273
Year:	1999
Gepaid:	CAD981572787
TSD EPA ID:	CAD982446874
CA Waste Code:	134 - Aqueous solution with total organic residues less than 10 percent
Disposal Method:	R01 - Recycler
Tons:	0.231
Year:	1998
Gepaid:	CAD981572787
TSD EPA ID:	CAD982446874
CA Waste Code:	134 - Aqueous solution with total organic residues less than 10 percent
Disposal Method:	H01 - Transfer Station
Tons:	0.231
Year:	1997
Gepaid:	CAD981572787
TSD EPA ID:	CAD980887418
CA Waste Code:	134 - Aqueous solution with total organic residues less than 10 percent
Disposal Method:	H01 - Transfer Station
Tons:	0.231
Year:	1996
Gepaid:	CAD981572787
TSD EPA ID:	CAD980887418
CA Waste Code:	134 - Aqueous solution with total organic residues less than 10 percent
Disposal Method:	H01 - Transfer Station
Tons:	0.105

Map ID
Direction
Distance
Elevation | Site | MAP FINDINGS | Database(s) | EDR ID Number EPA ID Number

AUTOMOTIVE UNLIMITED (Continued) **1000335045**

Year:	1995
Gepaid:	CAD981572787
TSD EPA ID:	CAD980887418
CA Waste Code:	134 - Aqueous solution with total organic residues less than 10 percent
Disposal Method:	H01 - Transfer Station
Tons:	0.21
Year:	1995
Gepaid:	CAD981572787
TSD EPA ID:	CAD004771168
CA Waste Code:	512 - Other empty containers 30 gallons or more
Disposal Method:	R01 - Recycler
Tons:	0.1
Year:	1994
Gepaid:	CAD981572787
TSD EPA ID:	CAD980887418
CA Waste Code:	134 - Aqueous solution with total organic residues less than 10 percent
Disposal Method:	H01 - Transfer Station
Tons:	0.357

Additional Info:

Year:	2000
Gen EPA ID:	CAD981572787
Shipment Date:	20000324
Creation Date:	5/30/2000 0:00:00
Receipt Date:	20000327
Manifest ID:	98736826
Trans EPA ID:	CAD982413262
Trans Name:	Not reported
Trans 2 EPA ID:	Not reported
Trans 2 Name:	Not reported
TSDF EPA ID:	CAD982446874
Trans Name:	Not reported
TSDF Alt EPA ID:	CAD982446874
TSDF Alt Name:	Not reported
Waste Code Description:	134 - Aqueous solution with <10% total organic residues
RCRA Code:	Not reported
Meth Code:	R01 - Recycler
Quantity Tons:	0.147
Waste Quantity:	35
Quantity Unit:	G
Additional Code 1:	Not reported
Additional Code 2:	Not reported
Additional Code 3:	Not reported
Additional Code 4:	Not reported
Additional Code 5:	Not reported

Additional Info:

Year:	1999
Gen EPA ID:	CAD981572787

Map ID
Direction
Distance
Elevation | Site | MAP FINDINGS | Database(s) | EDR ID Number EPA ID Number

AUTOMOTIVE UNLIMITED (Continued) **1000335045**

Shipment Date:	19991130
Creation Date:	1/19/2000 0:00:00
Receipt Date:	19991130
Manifest ID:	99474100
Trans EPA ID:	CAD982413262
Trans Name:	Not reported
Trans 2 EPA ID:	Not reported
Trans 2 Name:	Not reported
TSDF EPA ID:	CAD982446874
Trans Name:	Not reported
TSDF Alt EPA ID:	CAD982446874
TSDF Alt Name:	Not reported
Waste Code Description:	134 - Aqueous solution with <10% total organic residues
RCRA Code:	Not reported
Meth Code:	R01 - Recycler
Quantity Tons:	0.231
Waste Quantity:	55
Quantity Unit:	G
Additional Code 1:	Not reported
Additional Code 2:	Not reported
Additional Code 3:	Not reported
Additional Code 4:	Not reported
Additional Code 5:	Not reported

Shipment Date:	19990517
Creation Date:	7/19/1999 0:00:00
Receipt Date:	19990518
Manifest ID:	98733938
Trans EPA ID:	CAD982413262
Trans Name:	Not reported
Trans 2 EPA ID:	Not reported
Trans 2 Name:	Not reported
TSDF EPA ID:	CAD982446874
Trans Name:	Not reported
TSDF Alt EPA ID:	CAD982446874
TSDF Alt Name:	Not reported
Waste Code Description:	134 - Aqueous solution with <10% total organic residues
RCRA Code:	Not reported
Meth Code:	H01 - Transfer Station
Quantity Tons:	0.273
Waste Quantity:	65
Quantity Unit:	G
Additional Code 1:	Not reported
Additional Code 2:	Not reported
Additional Code 3:	Not reported
Additional Code 4:	Not reported
Additional Code 5:	Not reported

Additional Info:

Year:	1998
Gen EPA ID:	CAD981572787

Shipment Date:	19981103
Creation Date:	1/5/1999 0:00:00
Receipt Date:	19981104
Manifest ID:	98527159
Trans EPA ID:	CAD982413262

Map ID
Direction
Distance
Elevation | Site | MAP FINDINGS | Database(s) | EDR ID Number EPA ID Number

AUTOMOTIVE UNLIMITED (Continued) **1000335045**

Trans Name:	Not reported
Trans 2 EPA ID:	Not reported
Trans 2 Name:	Not reported
TSDF EPA ID:	CAD982446874
Trans Name:	Not reported
TSDF Alt EPA ID:	CAD982446874
TSDF Alt Name:	Not reported
Waste Code Description:	134 - Aqueous solution with <10% total organic residues
RCRA Code:	Not reported
Meth Code:	H01 - Transfer Station
Quantity Tons:	0.231
Waste Quantity:	55
Quantity Unit:	G
Additional Code 1:	Not reported
Additional Code 2:	Not reported
Additional Code 3:	Not reported
Additional Code 4:	Not reported
Additional Code 5:	Not reported

Additional Info:

Year:	1997
Gen EPA ID:	CAD981572787
Shipment Date:	19971204
Creation Date:	7/23/1998 0:00:00
Receipt Date:	19971204
Manifest ID:	97207566
Trans EPA ID:	CAD982413262
Trans Name:	Not reported
Trans 2 EPA ID:	Not reported
Trans 2 Name:	Not reported
TSDF EPA ID:	CAD980887418
Trans Name:	Not reported
TSDF Alt EPA ID:	Not reported
TSDF Alt Name:	Not reported
Waste Code Description:	134 - Aqueous solution with <10% total organic residues
RCRA Code:	Not reported
Meth Code:	H01 - Transfer Station
Quantity Tons:	0.231
Waste Quantity:	55
Quantity Unit:	G
Additional Code 1:	Not reported
Additional Code 2:	Not reported
Additional Code 3:	Not reported
Additional Code 4:	Not reported
Additional Code 5:	Not reported

Additional Info:

Year:	1996
Gen EPA ID:	CAD981572787
Shipment Date:	19961009
Creation Date:	5/20/1997 0:00:00
Receipt Date:	19961010
Manifest ID:	96178079
Trans EPA ID:	CAD982413262

Map ID
Direction
Distance
Elevation | Site | MAP FINDINGS | Database(s) | EDR ID Number / EPA ID Number

AUTOMOTIVE UNLIMITED (Continued) **1000335045**

Trans Name:	Not reported
Trans 2 EPA ID:	Not reported
Trans 2 Name:	Not reported
TSDF EPA ID:	CAD980887418
Trans Name:	Not reported
TSDF Alt EPA ID:	Not reported
TSDF Alt Name:	Not reported
Waste Code Description:	134 - Aqueous solution with <10% total organic residues
RCRA Code:	Not reported
Meth Code:	H01 - Transfer Station
Quantity Tons:	0.105
Waste Quantity:	25
Quantity Unit:	G
Additional Code 1:	Not reported
Additional Code 2:	Not reported
Additional Code 3:	Not reported
Additional Code 4:	Not reported
Additional Code 5:	Not reported

Additional Info:

Year:	1995
Gen EPA ID:	CAD981572787
Shipment Date:	19951219
Creation Date:	7/26/1996 0:00:00
Receipt Date:	19951219
Manifest ID:	95101135
Trans EPA ID:	CAD982438566
Trans Name:	Not reported
Trans 2 EPA ID:	Not reported
Trans 2 Name:	Not reported
TSDF EPA ID:	CAD004771168
Trans Name:	Not reported
TSDF Alt EPA ID:	Not reported
TSDF Alt Name:	Not reported
Waste Code Description:	512 - Other empty containers 30 gallons or more
RCRA Code:	Not reported
Meth Code:	R01 - Recycler
Quantity Tons:	0.1
Waste Quantity:	200
Quantity Unit:	P
Additional Code 1:	Not reported
Additional Code 2:	Not reported
Additional Code 3:	Not reported
Additional Code 4:	Not reported
Additional Code 5:	Not reported
Shipment Date:	19950516
Creation Date:	10/24/1995 0:00:00
Receipt Date:	19950516
Manifest ID:	92860745
Trans EPA ID:	CAD980695761
Trans Name:	Not reported
Trans 2 EPA ID:	Not reported
Trans 2 Name:	Not reported
TSDF EPA ID:	CAD980887418
Trans Name:	Not reported

Map ID
Direction
Distance
Elevation | Site | MAP FINDINGS | Database(s) | EDR ID Number / EPA ID Number

AUTOMOTIVE UNLIMITED (Continued) **1000335045**

TSDF Alt EPA ID:	Not reported
TSDF Alt Name:	Not reported
Waste Code Description:	134 - Aqueous solution with <10% total organic residues
RCRA Code:	Not reported
Meth Code:	H01 - Transfer Station
Quantity Tons:	0.21
Waste Quantity:	50
Quantity Unit:	G
Additional Code 1:	Not reported
Additional Code 2:	Not reported
Additional Code 3:	Not reported
Additional Code 4:	Not reported
Additional Code 5:	Not reported

Additional Info:

Year:	1994
Gen EPA ID:	CAD981572787
Shipment Date:	19940615
Creation Date:	10/10/1995 0:00:00
Receipt Date:	19940615
Manifest ID:	93128469
Trans EPA ID:	CAD980695761
Trans Name:	Not reported
Trans 2 EPA ID:	Not reported
Trans 2 Name:	Not reported
TSDF EPA ID:	CAD980887418
Trans Name:	Not reported
TSDF Alt EPA ID:	Not reported
TSDF Alt Name:	Not reported
Waste Code Description:	134 - Aqueous solution with <10% total organic residues
RCRA Code:	Not reported
Meth Code:	H01 - Transfer Station
Quantity Tons:	0.105
Waste Quantity:	25
Quantity Unit:	G
Additional Code 1:	Not reported
Additional Code 2:	Not reported
Additional Code 3:	Not reported
Additional Code 4:	Not reported
Additional Code 5:	Not reported
Shipment Date:	19940315
Creation Date:	10/5/1995 0:00:00
Receipt Date:	19940315
Manifest ID:	93171756
Trans EPA ID:	CAD980695761
Trans Name:	Not reported
Trans 2 EPA ID:	Not reported
Trans 2 Name:	Not reported
TSDF EPA ID:	CAD980887418
Trans Name:	Not reported
TSDF Alt EPA ID:	Not reported
TSDF Alt Name:	Not reported
Waste Code Description:	134 - Aqueous solution with <10% total organic residues
RCRA Code:	Not reported
Meth Code:	H01 - Transfer Station

Map ID
Direction
Distance
Elevation Site

MAP FINDINGS

Database(s) EDR ID Number EPA ID Number

AUTOMOTIVE UNLIMITED (Continued) **1000335045**

Quantity Tons:	0.252
Waste Quantity:	60
Quantity Unit:	G
Additional Code 1:	Not reported
Additional Code 2:	Not reported
Additional Code 3:	Not reported
Additional Code 4:	Not reported
Additional Code 5:	Not reported

CERS:

Name:	AUTOMOTIVE UNLIMITED
Address:	2020 ADDISON ST
City,State,Zip:	BERKELEY, CA 94704
Site ID:	636324
CERS ID:	T0600100130
CERS Description:	Leaking Underground Storage Tank Cleanup Site

Affiliation:

Affiliation Type Desc:	Local Agency Caseworker
Entity Name:	GEOFFERY FIEDLER - BERKELEY, CITY OF
Entity Title:	Not reported
Affiliation Address:	2118 MILVIA STREET 3RD FLOOR
Affiliation City:	BERKELEY
Affiliation State:	CA
Affiliation Country:	Not reported
Affiliation Zip:	Not reported
Affiliation Phone:	,

Affiliation Type Desc:	Regional Board Caseworker
Entity Name:	Regional Water Board - SAN FRANCISCO BAY RWQCB (REGION 2)
Entity Title:	Not reported
Affiliation Address:	1515 CLAY ST SUITE 1400
Affiliation City:	OAKLAND
Affiliation State:	CA
Affiliation Country:	Not reported
Affiliation Zip:	Not reported
Affiliation Phone:	,

HWTS:

Name:	FREIGHT & SALVAGE
Address:	2020 ADDISON ST
Address 2:	Not reported
City,State,Zip:	BERKELEY, CA 94704
EPA ID:	CAP000342329
Inactive Date:	11/15/2022
Create Date:	08/16/2022
Last Act Date:	11/16/2022
Mailing Name:	Not reported
Mailing Address:	2020 ADDISON ST
Mailing Address 2:	Not reported
Mailing City,State,Zip:	BERKELEY, CA 94704
Owner Name:	BSPTM
Owner Address:	2020 ADDISON ST
Owner Address 2:	Not reported
Owner City,State,Zip:	BERKELEY, CA 94704
Owner Phone:	5108591133

Map ID
Direction
Distance
Elevation | Site | MAP FINDINGS | Database(s) | EDR ID Number EPA ID Number

AUTOMOTIVE UNLIMITED (Continued) **1000335045**

Owner Fax:	Not reported
Contact Name:	KAREN ELLIOT
Contact Address:	2020 ADDISON ST
Contact Address 2:	Not reported
City,State,Zip:	BERKELEY, CA 94704
Contact Phone:	5108591133
Contact Fax:	Not reported
Facility Status:	Not reported
Facility Type:	Not reported
Category:	Not reported
Latitude:	Not reported
Longitude:	Not reported
Name:	AUTOMOTIVE UNLIMITED
Address:	2020 ADDISON ST
Address 2:	Not reported
City,State,Zip:	BERKELEY, CA 94704
EPA ID:	CAD981572787
Inactive Date:	06/30/2000
Create Date:	04/10/1987
Last Act Date:	Not reported
Mailing Name:	Not reported
Mailing Address:	1856 SAN PEDRO AVE
Mailing Address 2:	Not reported
Mailing City,State,Zip:	BERKELEY, CA 947041909
Owner Name:	AUTOMOTIVE UNLIMITED
Owner Address:	2020 ADDISON ST
Owner Address 2:	Not reported
Owner City,State,Zip:	BERKELEY, CA 947041104
Owner Phone:	Not reported
Owner Fax:	Not reported
Contact Name:	BERT GORDON OWNER
Contact Address:	INACTIVE PER VQ00 - BMI
Contact Address 2:	Not reported
City,State,Zip:	BERKELEY, CA 947041104
Contact Phone:	Not reported
Contact Fax:	Not reported
Facility Status:	Inactive
Facility Type:	PERMANENT
Category:	FEDERAL
Latitude:	37.870943
Longitude:	-122.270399

D40 **STADIUM BODY SHOP** **RCRA-SQG** **1000189691**
SSE **2026 ADDISON ST** **FINDS** **CAD981371347**
< 1/8 **BERKELEY, CA 94704** **ECHO**
0.090 mi. **EMI**
476 ft. **Site 9 of 10 in cluster D** **HAZNET**
HWTS

Relative:
Lower

Actual:
180 ft.

RCRA Listings:

Date Form Received by Agency:	19960901
Handler Name:	Stadium Body Shop
Handler Address:	ADDISON ST
Handler City,State,Zip:	BERKELEY, CA 94704
EPA ID:	CAD981371347
Contact Name:	Not reported
Contact Address:	Not reported

Map ID
Direction
Distance
Elevation | Site | MAP FINDINGS | Database(s) | EDR ID Number / EPA ID Number

STADIUM BODY SHOP (Continued) **1000189691**

Contact City,State,Zip:	Not reported
Contact Telephone:	Not reported
Contact Fax:	Not reported
Contact Email:	Not reported
Contact Title:	Not reported
EPA Region:	09
Land Type:	Not reported
Federal Waste Generator Description:	Small Quantity Generator
Non-Notifier:	Not reported
Biennial Report Cycle:	Not reported
Accessibility:	Not reported
Active Site Indicator:	Handler Activities
State District Owner:	Ca
State District:	2
Mailing Address:	ADDISON ST
Mailing City,State,Zip:	BERKELEY, CA 94704
Owner Name:	Mclemore/Wright
Owner Type:	Private
Operator Name:	Not Required
Operator Type:	Private
Short-Term Generator Activity:	No
Importer Activity:	No
Mixed Waste Generator:	No
Transporter Activity:	No
Transfer Facility Activity:	No
Recycler Activity with Storage:	No
Small Quantity On-Site Burner Exemption:	No
Smelting Melting and Refining Furnace Exemption:	No
Underground Injection Control:	No
Off-Site Waste Receipt:	No
Universal Waste Indicator:	No
Universal Waste Destination Facility:	No
Federal Universal Waste:	No
Active Site State-Reg Handler:	---
Federal Facility Indicator:	Not reported
Hazardous Secondary Material Indicator:	NN
Sub-Part K Indicator:	Not reported
2018 GPRA Permit Baseline:	Not on the Baseline
2018 GPRA Renewals Baseline:	Not on the Baseline
202 GPRA Corrective Action Baseline:	No
Subject to Corrective Action Universe:	No
Non-TSDFs Where RCRA CA has Been Imposed Universe:	No
Corrective Action Priority Ranking:	No NCAPS ranking
Environmental Control Indicator:	No
Institutional Control Indicator:	No
Human Exposure Controls Indicator:	N/A
Groundwater Controls Indicator:	N/A
Significant Non-Complier Universe:	No
Unaddressed Significant Non-Complier Universe:	No
Addressed Significant Non-Complier Universe:	No
Significant Non-Complier With a Compliance Schedule Universe:	No
Financial Assurance Required:	Not reported
Handler Date of Last Change:	20000915
Recognized Trader-Importer:	No
Recognized Trader-Exporter:	No
Importer of Spent Lead Acid Batteries:	No
Exporter of Spent Lead Acid Batteries:	No

Map ID
Direction
Distance
Elevation | Site | MAP FINDINGS | Database(s) | EDR ID Number EPA ID Number

STADIUM BODY SHOP (Continued) **1000189691**

Recycler Activity Without Storage: Not reported
Manifest Broker: Not reported
Sub-Part P Indicator: No

Handler - Owner Operator:
Owner/Operator Indicator: Owner
Owner/Operator Name: MCLEMORE/WRIGHT
Legal Status: Private
Date Became Current: Not reported
Date Ended Current: Not reported
Owner/Operator Address: NOT REQUIRED
Owner/Operator City,State,Zip: NOT REQUIRED, ME 99999
Owner/Operator Telephone: 415-555-1212
Owner/Operator Telephone Ext: Not reported
Owner/Operator Fax: Not reported
Owner/Operator Email: Not reported

Owner/Operator Indicator: Operator
Owner/Operator Name: NOT REQUIRED
Legal Status: Private
Date Became Current: Not reported
Date Ended Current: Not reported
Owner/Operator Address: NOT REQUIRED
Owner/Operator City,State,Zip: NOT REQUIRED, ME 99999
Owner/Operator Telephone: 415-555-1212
Owner/Operator Telephone Ext: Not reported
Owner/Operator Fax: Not reported
Owner/Operator Email: Not reported

Historic Generators:
Receive Date: 19960901
Handler Name: STADIUM BODY SHOP
Federal Waste Generator Description: Small Quantity Generator
State District Owner: Ca
Large Quantity Handler of Universal Waste: No
Recognized Trader Importer: No
Recognized Trader Exporter: No
Spent Lead Acid Battery Importer: No
Spent Lead Acid Battery Exporter: No
Current Record: Yes
Non Storage Recycler Activity: Not reported
Electronic Manifest Broker: Not reported

List of NAICS Codes and Descriptions:
NAICS Codes: No NAICS Codes Found

Facility Has Received Notices of Violations:
Violations: No Violations Found

Evaluation Action Summary:
Evaluations: No Evaluations Found

Map ID
Direction
Distance
Elevation | Site | MAP FINDINGS | Database(s) | EDR ID Number EPA ID Number

STADIUM BODY SHOP (Continued) **1000189691**

FINDS:
Registry ID: 110001152118

Click Here for FRS Facility Detail Report:

Environmental Interest/Information System:
The Resource Conservation and Recovery Act Information System (RCRAInfo) is EPA's comprehensive information system in support of the Resource Conservation and Recovery Act (RCRA) of 1976 and the Hazardous and Solid Waste Amendments (HSWA) of 1984. It tracks many types of information about generators, transporters, treaters, storers, and disposers of hazardous waste.

Click this hyperlink while viewing on your computer to access additional FINDS: detail in the EDR Site Report.

ECHO:

Envid:	1000189691
Registry ID:	110001152118
DFR URL:	http://echo.epa.gov/detailed-facility-report?fid=110001152118
Name:	STADIUM BODY SHOP
Address:	2026 ADDISON ST
City,State,Zip:	BERKELEY, CA 94704

EMI:

Name:	STADIUM BODY SHOP
Address:	2026 ADDISON STREET
City,State,Zip:	BERKELEY, CA 947040000
Year:	1990
County Code:	1
Air Basin:	SF
Facility ID:	3818
Air District Name:	BA
SIC Code:	7532
Air District Name:	BAY AREA AQMD
Community Health Air Pollution Info System:	Not reported
Consolidated Emission Reporting Rule:	Not reported
Total Organic Hydrocarbon Gases Tons/Yr:	1
Reactive Organic Gases Tons/Yr:	1
Carbon Monoxide Emissions Tons/Yr:	0
NOX - Oxides of Nitrogen Tons/Yr:	0
SOX - Oxides of Sulphur Tons/Yr:	0
Particulate Matter Tons/Yr:	0
Part. Matter 10 Micrometers and Smllr Tons/Yr:	0

HAZNET:

Name:	STADIUM BODY SHOP
Address:	2026 ADDISON ST
Address 2:	Not reported
City,State,Zip:	BERKELEY, CA 947040000
Contact:	INACT UNDEL PER 96 FEES
Telephone:	4158434732
Mailing Name:	Not reported
Mailing Address:	2026 ADDISON
Year:	1994
Gepaid:	CAD981371347

Map ID
Direction
Distance
Elevation | Site | MAP FINDINGS | Database(s) | EDR ID Number
EPA ID Number

STADIUM BODY SHOP (Continued) **1000189691**

TSD EPA ID: CAD008302903
CA Waste Code: 212 - Oxygenated solvents (acetone, butanol, ethyl acetate, etc.)
Disposal Method: -
Tons: 0.198

Year: 1994
Gepaid: CAD981371347
TSD EPA ID: CAD008302903
CA Waste Code: 212 - Oxygenated solvents (acetone, butanol, ethyl acetate, etc.)
Disposal Method: R01 - Recycler
Tons: 0.099

Year: 1993
Gepaid: CAD981371347
TSD EPA ID: CAD008302903
CA Waste Code: 212 - Oxygenated solvents (acetone, butanol, ethyl acetate, etc.)
Disposal Method: R01 - Recycler
Tons: 0.1815

Year: 1992
Gepaid: CAD981371347
TSD EPA ID: CAD008302903
CA Waste Code: 212 - Oxygenated solvents (acetone, butanol, ethyl acetate, etc.)
Disposal Method: R01 - Recycler
Tons: 0.4586

Year: 1991
Gepaid: CAD981371347
TSD EPA ID: CAD008302903
CA Waste Code: 214 - Unspecified solvent mixture
Disposal Method: R01 - Recycler
Tons: 0.1668

Year: 1990
Gepaid: CAD981371347
TSD EPA ID: CAD008302903
CA Waste Code: 214 - Unspecified solvent mixture
Disposal Method: R01 - Recycler
Tons: 0.3336

Year: 1989
Gepaid: CAD981371347
TSD EPA ID: CAD009452657
CA Waste Code: -
Disposal Method: 01 -
Tons: 0.5838

Year: 1988
Gepaid: CAD981371347
TSD EPA ID: CAD009452657
CA Waste Code: 214 - Unspecified solvent mixture
Disposal Method: R01 - Recycler
Tons: 0.0834

Year: 1987
Gepaid: CAD981371347
TSD EPA ID: CAD009452657

Map ID
Direction
Distance
Elevation | Site | MAP FINDINGS | Database(s) | EDR ID Number
EPA ID Number

STADIUM BODY SHOP (Continued) **1000189691**

CA Waste Code: 214 - Unspecified solvent mixture
Disposal Method: R01 - Recycler
Tons: 0.3544

Additional Info:
Year: 1994
Gen EPA ID: CAD981371347

Shipment Date: 19941214
Creation Date: 10/19/1995 0:00:00
Receipt Date: 19941215
Manifest ID: 93634105
Trans EPA ID: ILD099202681
Trans Name: Not reported
Trans 2 EPA ID: Not reported
Trans 2 Name: Not reported
TSDF EPA ID: CAD008302903
Trans Name: Not reported
TSDF Alt EPA ID: Not reported
TSDF Alt Name: Not reported
Waste Code Description: 212 - Oxygenated solvents (acetone, butanol, ethyl acetate, etc.
RCRA Code: D001
Meth Code: R01 - Recycler
Quantity Tons: 0.099
Waste Quantity: 30
Quantity Unit: G
Additional Code 1: Not reported
Additional Code 2: Not reported
Additional Code 3: Not reported
Additional Code 4: Not reported
Additional Code 5: Not reported

Shipment Date: 19940601
Creation Date: 10/10/1995 0:00:00
Receipt Date: Not reported
Manifest ID: 93312648
Trans EPA ID: ILD099202681
Trans Name: Not reported
Trans 2 EPA ID: Not reported
Trans 2 Name: Not reported
TSDF EPA ID: CAD008302903
Trans Name: Not reported
TSDF Alt EPA ID: Not reported
TSDF Alt Name: Not reported
Waste Code Description: 212 - Oxygenated solvents (acetone, butanol, ethyl acetate, etc.
RCRA Code: D001
Meth Code: - Not reported
Quantity Tons: 0.198
Waste Quantity: 60
Quantity Unit: G
Additional Code 1: Not reported
Additional Code 2: Not reported
Additional Code 3: Not reported
Additional Code 4: Not reported
Additional Code 5: Not reported

Map ID
Direction
Distance
Elevation | Site | MAP FINDINGS | Database(s) | EDR ID Number / EPA ID Number

STADIUM BODY SHOP (Continued) **1000189691**

Additional Info:

Year:	1993
Gen EPA ID:	CAD981371347
Shipment Date:	19930519
Creation Date:	9/8/1995 0:00:00
Receipt Date:	19930524
Manifest ID:	92444833
Trans EPA ID:	CAD008302903
Trans Name:	Not reported
Trans 2 EPA ID:	Not reported
Trans 2 Name:	Not reported
TSDF EPA ID:	CAD008302903
Trans Name:	Not reported
TSDF Alt EPA ID:	Not reported
TSDF Alt Name:	Not reported
Waste Code Description:	212 - Oxygenated solvents (acetone, butanol, ethyl acetate, etc.
RCRA Code:	F003
Meth Code:	R01 - Recycler
Quantity Tons:	0.1815
Waste Quantity:	55
Quantity Unit:	G
Additional Code 1:	Not reported
Additional Code 2:	Not reported
Additional Code 3:	Not reported
Additional Code 4:	Not reported
Additional Code 5:	Not reported

HWTS:

Name:	STADIUM BODY SHOP
Address:	2026 ADDISON ST
Address 2:	Not reported
City,State,Zip:	BERKELEY, CA 94704
EPA ID:	CAD981371347
Inactive Date:	06/30/1996
Create Date:	04/10/1987
Last Act Date:	Not reported
Mailing Name:	Not reported
Mailing Address:	2026 ADDISON
Mailing Address 2:	Not reported
Mailing City,State,Zip:	BERKELEY, CA 947040000
Owner Name:	GLENNEN MCLEMORE
Owner Address:	35583 MISSION BC
Owner Address 2:	Not reported
Owner City,State,Zip:	FREMONT, CA 945360000
Owner Phone:	Not reported
Owner Fax:	Not reported
Contact Name:	INACT UNDEL PER 96 FEES
Contact Address:	Not reported
Contact Address 2:	Not reported
City,State,Zip:	Not reported
Contact Phone:	Not reported
Contact Fax:	Not reported
Facility Status:	Inactive
Facility Type:	PERMANENT
Category:	STATE

MAP FINDINGS

Map ID / Direction / Distance / Elevation	Site	Database(s)	EDR ID Number / EPA ID Number

STADIUM BODY SHOP (Continued) **1000189691**

Latitude: 37.870958
Longitude: -122.270262

D41 **ADDISON STREET PROPERTY** **LUST** **S101306289**
SSE **2040 ADDISON ST** **Cortese** **N/A**
< 1/8 **BERKELEY, CA 94704** **HIST CORTESE**
0.091 mi. **CERS**
483 ft. **Site 10 of 10 in cluster D**

Relative: **Lower**
Actual: **182 ft.**

LUST:

Name:	ADDISON STREET PROPERTY
Address:	2040 ADDISON ST
City,State,Zip:	BERKELEY, CA 94704
Lead Agency:	BERKELEY, CITY OF
Case Type:	LUST Cleanup Site
Geo Track:	http://geotracker.waterboards.ca.gov/profile_report.asp?global_id=T0600100026
Global Id:	T0600100026
Latitude:	37.870806
Longitude:	-122.269062
Status:	Completed - Case Closed
Status Date:	12/01/1998
Case Worker:	GAF
RB Case Number:	01-0030
Local Agency:	BERKELEY, CITY OF
File Location:	Not reported
Local Case Number:	01-0030
Potential Media Affect:	Soil
Potential Contaminants of Concern:	Heating Oil / Fuel Oil
EPA Region:	9
Coordinate Source:	Google Geocode
Cuf Case:	NO
Quantity Released Gallons:	Not reported
Begin Date:	09/29/1986
Leak Reported Date:	09/29/1986
How Discovered:	Tank Closure
How Discovered Description:	Not reported
Discharge Source:	Tank
Discharge Cause:	Physc / Mech Damage
Stop Method:	Not reported
Stop Description:	Not reported
No Further Action Date:	12/01/1998
CA Water Watershed Name:	Bay Bridges - Berkeley (203.30)
Dwr Groundwater Subbasin Name:	Santa Clara Valley - East Bay Plain (2-009.04)
Disadvantaged Community:	Not reported
CA Enviroscreen 3 Score:	36-40%
CA Enviroscreen 4 Score:	35-40%
Military DOD Site:	No
Facility Project Subtype:	Not reported
RWQCB Region:	SAN FRANCISCO BAY RWQCB (REGION 2)
Site History:	Not reported

LUST:

Global Id:	T0600100026
Contact Type:	Local Agency Caseworker - Primary Caseworker
Contact Name:	GEOFFERY FIEDLER
Organization Name:	BERKELEY, CITY OF
Address:	2118 MILVIA STREET 3RD FLOOR
City:	BERKELEY

Map ID
Direction
Distance
Elevation | Site | MAP FINDINGS | Database(s) | EDR ID Number / EPA ID Number

ADDISON STREET PROPERTY (Continued) **S101306289**

Email: gfiedler@ci.berkeley.ca.us
Phone Number: Not reported

Global Id: T0600100026
Contact Type: Regional Board Caseworker
Contact Name: Regional Water Board
Organization Name: SAN FRANCISCO BAY RWQCB (REGION 2)
Address: 1515 CLAY ST SUITE 1400
City: OAKLAND
Email: Not reported
Phone Number: Not reported

LUST:
Global Id: T0600100026
Action Type: RESPONSE
Date: 09/29/1986
Action: Other Report / Document

Global Id: T0600100026
Action Type: RESPONSE
Date: 06/15/1990
Action: Other Report / Document

Global Id: T0600100026
Action Type: ENFORCEMENT
Date: 12/01/1998
Action: Closure/No Further Action Letter

Global Id: T0600100026
Action Type: RESPONSE
Date: 05/03/1993
Action: Correspondence

Global Id: T0600100026
Action Type: Other
Date: 09/29/1986
Action: Leak Discovery

Global Id: T0600100026
Action Type: Other
Date: 09/29/1986
Action: Leak Reported

Global Id: T0600100026
Action Type: Other
Date: 09/29/1986
Action: Leak Stopped

LUST:
Global Id: T0600100026
Status: Open - Case Begin Date
Status Date: 09/29/1986

Global Id: T0600100026
Status: Completed - Case Closed
Status Date: 12/01/1998

Map ID
Direction
Distance
Elevation | Site | MAP FINDINGS | Database(s) | EDR ID Number EPA ID Number

ADDISON STREET PROPERTY (Continued) **S101306289**

LUST REG 2:

Region:	2
Facility Id:	01-0030
Facility Status:	Case Closed
Case Number:	01-0030
How Discovered:	Tank Closure
Leak Cause:	Structure Failure
Leak Source:	Tank
Date Leak Confirmed:	Not reported
Oversight Program:	LUST
Prelim. Site Assesment Wokplan Submitted:	Not reported
Preliminary Site Assesment Began:	Not reported
Pollution Characterization Began:	Not reported
Pollution Remediation Plan Submitted:	Not reported
Date Remediation Action Underway:	Not reported
Date Post Remedial Action Monitoring Began:	Not reported

CORTESE:

Name:	ADDISON STREET PROPERTY
Address:	2040 ADDISON ST
City,State,Zip:	BERKELEY, CA 94704
Region:	CORTESE
Envirostor Id:	Not reported
Global ID:	T0600100026
Site/Facility Type:	LUST CLEANUP SITE
Cleanup Status:	COMPLETED - CASE CLOSED
Status Date:	Not reported
Site Code:	Not reported
Latitude:	Not reported
Longitude:	Not reported
Owner:	Not reported
Enf Type:	Not reported
Swat R:	Not reported
Flag:	active
Order No:	Not reported
Waste Discharge System No:	Not reported
Effective Date:	Not reported
Region 2:	Not reported
WID Id:	Not reported
Solid Waste Id No:	Not reported
Waste Management Uit Name:	Not reported
File Name:	Active Open

HIST CORTESE:

edr_fname:	ADDISON STREET PROPERTY
edr_fadd1:	2040 ADDISON
City,State,Zip:	BERKELEY, CA
Region:	CORTESE
Facility County Code:	1
Reg By:	LTNKA
Reg Id:	01-0030

CERS:

Name:	ADDISON STREET PROPERTY
Address:	2040 ADDISON ST

MAP FINDINGS

Map ID / Direction / Distance / Elevation | Site | Database(s) | EDR ID Number / EPA ID Number

ADDISON STREET PROPERTY (Continued) **S101306289**

City,State,Zip: BERKELEY, CA 94704
Site ID: 631921
CERS ID: T0600100026
CERS Description: Leaking Underground Storage Tank Cleanup Site

Affiliation:
Affiliation Type Desc: Regional Board Caseworker
Entity Name: Regional Water Board - SAN FRANCISCO BAY RWQCB (REGION 2)
Entity Title: Not reported
Affiliation Address: 1515 CLAY ST SUITE 1400
Affiliation City: OAKLAND
Affiliation State: CA
Affiliation Country: Not reported
Affiliation Zip: Not reported
Affiliation Phone: ,

Affiliation Type Desc: Local Agency Caseworker
Entity Name: GEOFFERY FIEDLER - BERKELEY, CITY OF
Entity Title: Not reported
Affiliation Address: 2118 MILVIA STREET 3RD FLOOR
Affiliation City: BERKELEY
Affiliation State: CA
Affiliation Country: Not reported
Affiliation Zip: Not reported
Affiliation Phone: ,

I42
NE
< 1/8
0.095 mi.
499 ft.

HAWKER ALBT **EDR Hist Auto** **1009014974**
1905 SHATTUCK AVE **N/A**
OAKLAND, CA

Site 1 of 6 in cluster I

Relative: Higher
Actual: 205 ft.

EDR Hist Auto

Year:	Name:	Type:
1943	HAWKER ALBT	GASOLINE AND OIL SERVICE STATIONS

F43
NNE
< 1/8
0.095 mi.
503 ft.

ETHAN CHENG **RCRA NonGen / NLR** **1025850123**
2042 HEARST AVE **CAC003030215**
BERKELEY, CA 94709

Site 2 of 2 in cluster F

Relative: Higher
Actual: 207 ft.

RCRA Listings:
Date Form Received by Agency: 20190820
Handler Name: Ethan Cheng
Handler Address: 2042 HEARST AVE
Handler City,State,Zip: BERKELEY, CA 94709
EPA ID: CAC003030215
Contact Name: ETHAN CHENG
Contact Address: 2115 SHATTUCK AVE
Contact City,State,Zip: BERKELEY, CA 94704-1208
Contact Telephone: 510-545-6762
Contact Fax: Not reported
Contact Email: SHACARRAHENDERSON@ALLIANCE-ENVIRO.COM
Contact Title: Not reported

Map ID
Direction
Distance
Elevation | Site | MAP FINDINGS | Database(s) | EDR ID Number / EPA ID Number

ETHAN CHENG (Continued) **1025850123**

EPA Region:	09
Land Type:	Not reported
Federal Waste Generator Description:	Not a generator, verified
Non-Notifier:	Not reported
Biennial Report Cycle:	Not reported
Accessibility:	Not reported
Active Site Indicator:	Not reported
State District Owner:	Not reported
State District:	Not reported
Mailing Address:	2115 SHATTUCK AVE
Mailing City,State,Zip:	BERKELEY, CA 94704-1208
Owner Name:	Ethan Cheng
Owner Type:	Other
Operator Name:	Ethan Cheng
Operator Type:	Other
Short-Term Generator Activity:	No
Importer Activity:	No
Mixed Waste Generator:	No
Transporter Activity:	No
Transfer Facility Activity:	No
Recycler Activity with Storage:	No
Small Quantity On-Site Burner Exemption:	No
Smelting Melting and Refining Furnace Exemption:	No
Underground Injection Control:	No
Off-Site Waste Receipt:	No
Universal Waste Indicator:	No
Universal Waste Destination Facility:	No
Federal Universal Waste:	No
Active Site State-Reg Handler:	---
Federal Facility Indicator:	Not reported
Hazardous Secondary Material Indicator:	N
Sub-Part K Indicator:	Not reported
2018 GPRA Permit Baseline:	Not on the Baseline
2018 GPRA Renewals Baseline:	Not on the Baseline
202 GPRA Corrective Action Baseline:	No
Subject to Corrective Action Universe:	No
Non-TSDFs Where RCRA CA has Been Imposed Universe:	No
Corrective Action Priority Ranking:	No NCAPS ranking
Environmental Control Indicator:	No
Institutional Control Indicator:	No
Human Exposure Controls Indicator:	N/A
Groundwater Controls Indicator:	N/A
Significant Non-Complier Universe:	No
Unaddressed Significant Non-Complier Universe:	No
Addressed Significant Non-Complier Universe:	No
Significant Non-Complier With a Compliance Schedule Universe:	No
Financial Assurance Required:	Not reported
Handler Date of Last Change:	20190910
Recognized Trader-Importer:	No
Recognized Trader-Exporter:	No
Importer of Spent Lead Acid Batteries:	No
Exporter of Spent Lead Acid Batteries:	No
Recycler Activity Without Storage:	No
Manifest Broker:	No
Sub-Part P Indicator:	No

Map ID
Direction
Distance
Elevation | Site | MAP FINDINGS | Database(s) | EDR ID Number / EPA ID Number

ETHAN CHENG (Continued) **1025850123**

Handler - Owner Operator:

Owner/Operator Indicator:	Operator
Owner/Operator Name: ETHAN CHENG	
Legal Status:	Other
Date Became Current:	Not reported
Date Ended Current:	Not reported
Owner/Operator Address:	2115 SHATTUCK AVE
Owner/Operator City,State,Zip:	BERKELEY, CA 94704-1208
Owner/Operator Telephone:	510-545-6762
Owner/Operator Telephone Ext:	Not reported
Owner/Operator Fax:	Not reported
Owner/Operator Email:	Not reported

Owner/Operator Indicator:	Owner
Owner/Operator Name: ETHAN CHENG	
Legal Status:	Other
Date Became Current:	Not reported
Date Ended Current:	Not reported
Owner/Operator Address:	2115 SHATTUCK AVE
Owner/Operator City,State,Zip:	BERKELEY, CA 94704-1208
Owner/Operator Telephone:	510-545-6762
Owner/Operator Telephone Ext:	Not reported
Owner/Operator Fax:	Not reported
Owner/Operator Email:	Not reported

Historic Generators:

Receive Date:	20190820
Handler Name: ETHAN CHENG	
Federal Waste Generator Description:	Not a generator, verified
State District Owner:	Not reported
Large Quantity Handler of Universal Waste:	No
Recognized Trader Importer:	No
Recognized Trader Exporter:	No
Spent Lead Acid Battery Importer:	No
Spent Lead Acid Battery Exporter:	No
Current Record:	Yes
Non Storage Recycler Activity:	Not reported
Electronic Manifest Broker:	Not reported

List of NAICS Codes and Descriptions:

NAICS Code:	56299
NAICS Description:	ALL OTHER WASTE MANAGEMENT SERVICES

Facility Has Received Notices of Violations:

Violations:	No Violations Found

Evaluation Action Summary:

Evaluations:	No Evaluations Found

MAP FINDINGS

Map ID / Direction / Distance / Elevation	Site	Database(s)	EDR ID Number / EPA ID Number
I44	**GORDON JACK**	**EDR Hist Auto**	**1009014302**
NE	**1901 SHATTUCK AVE**		**N/A**
< 1/8	**OAKLAND, CA**		
0.098 mi.			
515 ft.	**Site 2 of 6 in cluster I**		
Relative: Higher	EDR Hist Auto		
Actual: 206 ft.	Year: Name: Type: 1933 GORDON JACK GASOLINE AND OIL SERVICE STATIONS		

J45	**SMART CLEANERS**	**EDR Hist Cleaner**	**1018426122**
WSW	**1960 UNIVERSITY**		**N/A**
< 1/8	**BERKELEY, CA 94704**		
0.099 mi.			
523 ft.	**Site 1 of 5 in cluster J**		
Relative: Lower	EDR Hist Cleaner		

Actual: 176 ft.

Year:	Name:	Type:
1985	SMART CLEANERS	Garment Pressing And Cleaners' Agents
1986	SMART CLEANERS	Garment Pressing And Cleaners' Agents
1987	SMART CLEANERS	Garment Pressing And Cleaners' Agents
1988	SMART CLEANERS	Drycleaning Plants, Except Rugs
1989	SMART CLEANERS	Drycleaning Plants, Except Rugs, NEC
1990	SMART CLEANERS	Drycleaning Plants, Except Rugs, NEC
1991	SMART CLEANERS	Drycleaning Plants, Except Rugs, NEC
1992	SMART CLEANERS	Drycleaning Plants, Except Rugs, NEC
1993	SMART CLEANERS	Drycleaning Plants, Except Rugs, NEC
1994	SMART CLEANERS	Drycleaning Plants, Except Rugs, NEC
1995	SMART CLEANERS	Drycleaning Plants, Except Rugs, NEC
1996	SMART CLEANERS	Drycleaning Plants, Except Rugs, NEC
1997	SMART CLEANERS	Drycleaning Plants, Except Rugs, NEC
1998	SMART CLEANERS	Drycleaning Plants, Except Rugs, NEC
1999	SMART CLEANERS	Drycleaning Plants, Except Rugs, NEC
2000	SMART CLEANERS	Garment Making, Alteration, And Repair
2001	SMART CLEANERS	Garment Making, Alteration, And Repair
2002	SMART CLEANERS	Garment Making, Alteration, And Repair
2003	SMART CLEANERS	Garment Making, Alteration, And Repair
2004	SMART CLEANERS	Garment Making, Alteration, And Repair
2005	SMART CLEANERS	Garment Making, Alteration, And Repair
2006	SMART CLEANERS	Garment Making, Alteration, And Repair
2007	SMART CLEANERS	Garment Making, Alteration, And Repair
2008	SMART CLEANERS	Garment Making, Alteration, And Repair

I46	**GEE HENRY**	**EDR Hist Cleaner**	**1009142120**
NE	**1900 SHATTUCK AVE**		**N/A**
< 1/8	**OAKLAND, CA**		
0.104 mi.			
548 ft.	**Site 3 of 6 in cluster I**		
Relative: Higher	EDR Hist Cleaner		
Actual: 207 ft.	Year: Name: Type: 1943 GEE HENRY LAUNDRIES-CHINESE		

MAP FINDINGS

Map ID / Direction / Distance / Elevation	Site	Database(s)	EDR ID Number / EPA ID Number
G47	**HAMSEM TUNE UP**	**RCRA-SQG**	**1000379697**
SW	**1933 ADDISON ST**	**FINDS**	**CAD981158868**
< 1/8	**BERKELEY, CA 94703**	**ECHO**	
0.110 mi.			
581 ft.	**Site 2 of 4 in cluster G**		

Relative: **Lower**

Actual: **173 ft.**

RCRA Listings:

Date Form Received by Agency:	19960901
Handler Name:	Hamsem Tune Up
Handler Address:	ADDISON ST
Handler City,State,Zip:	BERKELEY, CA 94703
EPA ID:	CAD981158868
Contact Name:	Not reported
Contact Address:	Not reported
Contact City,State,Zip:	Not reported
Contact Telephone:	Not reported
Contact Fax:	Not reported
Contact Email:	Not reported
Contact Title:	Not reported
EPA Region:	09
Land Type:	Not reported
Federal Waste Generator Description:	Small Quantity Generator
Non-Notifier:	Not reported
Biennial Report Cycle:	Not reported
Accessibility:	Not reported
Active Site Indicator:	Handler Activities
State District Owner:	Ca
State District:	2
Mailing Address:	ADDISON ST
Mailing City,State,Zip:	BERKELEY, CA 94703
Owner Name:	Keith S Hall
Owner Type:	Private
Operator Name:	Not Required
Operator Type:	Private
Short-Term Generator Activity:	No
Importer Activity:	No
Mixed Waste Generator:	No
Transporter Activity:	No
Transfer Facility Activity:	No
Recycler Activity with Storage:	No
Small Quantity On-Site Burner Exemption:	No
Smelting Melting and Refining Furnace Exemption:	No
Underground Injection Control:	No
Off-Site Waste Receipt:	No
Universal Waste Indicator:	No
Universal Waste Destination Facility:	No
Federal Universal Waste:	No
Active Site State-Reg Handler:	---
Federal Facility Indicator:	Not reported
Hazardous Secondary Material Indicator:	NN
Sub-Part K Indicator:	Not reported
2018 GPRA Permit Baseline:	Not on the Baseline
2018 GPRA Renewals Baseline:	Not on the Baseline
202 GPRA Corrective Action Baseline:	No
Subject to Corrective Action Universe:	No
Non-TSDFs Where RCRA CA has Been Imposed Universe:	No
Corrective Action Priority Ranking:	No NCAPS ranking
Environmental Control Indicator:	No
Institutional Control Indicator:	No

Map ID
Direction
Distance
Elevation | Site | MAP FINDINGS | Database(s) | EDR ID Number EPA ID Number

HAMSEM TUNE UP (Continued) **1000379697**

Human Exposure Controls Indicator:	N/A
Groundwater Controls Indicator:	N/A
Significant Non-Complier Universe:	No
Unaddressed Significant Non-Complier Universe:	No
Addressed Significant Non-Complier Universe:	No
Significant Non-Complier With a Compliance Schedule Universe:	No
Financial Assurance Required:	Not reported
Handler Date of Last Change:	20000915
Recognized Trader-Importer:	No
Recognized Trader-Exporter:	No
Importer of Spent Lead Acid Batteries:	No
Exporter of Spent Lead Acid Batteries:	No
Recycler Activity Without Storage:	Not reported
Manifest Broker:	Not reported
Sub-Part P Indicator:	No

Handler - Owner Operator:

Owner/Operator Indicator:	Operator
Owner/Operator Name: NOT REQUIRED	
Legal Status:	Private
Date Became Current:	Not reported
Date Ended Current:	Not reported
Owner/Operator Address:	NOT REQUIRED
Owner/Operator City,State,Zip:	NOT REQUIRED, ME 99999
Owner/Operator Telephone:	415-555-1212
Owner/Operator Telephone Ext:	Not reported
Owner/Operator Fax:	Not reported
Owner/Operator Email:	Not reported

Owner/Operator Indicator:	Owner
Owner/Operator Name: KEITH S HALL	
Legal Status:	Private
Date Became Current:	Not reported
Date Ended Current:	Not reported
Owner/Operator Address:	NOT REQUIRED
Owner/Operator City,State,Zip:	NOT REQUIRED, ME 99999
Owner/Operator Telephone:	415-555-1212
Owner/Operator Telephone Ext:	Not reported
Owner/Operator Fax:	Not reported
Owner/Operator Email:	Not reported

Historic Generators:

Receive Date:	19960901
Handler Name: HAMSEM TUNE UP	
Federal Waste Generator Description:	Small Quantity Generator
State District Owner:	Ca
Large Quantity Handler of Universal Waste:	No
Recognized Trader Importer:	No
Recognized Trader Exporter:	No
Spent Lead Acid Battery Importer:	No
Spent Lead Acid Battery Exporter:	No
Current Record:	Yes
Non Storage Recycler Activity:	Not reported
Electronic Manifest Broker:	Not reported

Map ID
Direction
Distance
Elevation | Site | MAP FINDINGS | Database(s) | EDR ID Number EPA ID Number

HAMSEM TUNE UP (Continued) **1000379697**

List of NAICS Codes and Descriptions:
NAICS Codes: No NAICS Codes Found

Facility Has Received Notices of Violations:
Violations: No Violations Found

Evaluation Action Summary:
Evaluations: No Evaluations Found

FINDS:
Registry ID: 110002677363

Click Here for FRS Facility Detail Report:

Environmental Interest/Information System:
The Resource Conservation and Recovery Act Information System (RCRAInfo) is EPA's comprehensive information system in support of the Resource Conservation and Recovery Act (RCRA) of 1976 and the Hazardous and Solid Waste Amendments (HSWA) of 1984. It tracks many types of information about generators, transporters, treaters, storers, and disposers of hazardous waste.

Click this hyperlink while viewing on your computer to access additional FINDS: detail in the EDR Site Report.

ECHO:

Envid:	1000379697
Registry ID:	110002677363
DFR URL:	http://echo.epa.gov/detailed-facility-report?fid=110002677363
Name:	HAMSEM TUNE UP
Address:	1933 ADDISON ST
City,State,Zip:	BERKELEY, CA 94703

K48 **K2 GAS & FOOD MART INC** **EDR Hist Auto** **1021279542**
ESE **61 SHATTUCK SQ** **N/A**
< 1/8 **BERKELEY, CA 94704**
0.112 mi.
592 ft. **Site 1 of 2 in cluster K**

Relative: EDR Hist Auto
Higher

Actual: **196 ft.**

Year:	Name:	Type:
2006	K2 GAS & FOOD MART INC	Gasoline Service Stations
2007	K2 GAS & FOOD MART INC	Gasoline Service Stations
2008	K2 GAS & FOOD MART INC	Gasoline Service Stations

Map ID
Direction
Distance
Elevation | Site

MAP FINDINGS

Database(s) | EDR ID Number
EPA ID Number

L49
SE
< 1/8
0.114 mi.
601 ft.

WESTERN DENTAL SERVICES, INC
2115 SHATTUCK AVE
BERKELEY, CA 94704

Site 1 of 10 in cluster L

CERS HAZ WASTE
CHMIRS
CERS

S111756192
N/A

Relative:
Higher

Actual:
189 ft.

CERS HAZ WASTE:

Name:	WESTERN DENTAL SERVICES, INC
Address:	2115 SHATTUCK AVE
City,State,Zip:	BERKELEY, CA 94704
Site ID:	171271
CERS ID:	10196383
CERS Description:	Hazardous Waste Generator

CHMIRS:

Name:	Not reported
Address:	2115 SHATTUCK AVE.
City,State,Zip:	BERKELEY, CA 94704
OES Incident Number:	1-4308
OES notification:	07/20/2011
OES Date:	Not reported
OES Time:	Not reported
Date Completed:	**Not reported**
Property Use:	Not reported
Agency Id Number:	Not reported
Agency Incident Number:	Not reported
Time Notified:	Not reported
Time Completed:	Not reported
Surrounding Area:	Not reported
Estimated Temperature:	Not reported
Property Management:	Not reported
More Than Two Substances Involved?:	Not reported
Resp Agncy Personel # Of Decontaminated:	Not reported
Responding Agency Personel # Of Injuries:	Not reported
Responding Agency Personel # Of Fatalities:	Not reported
Others Number Of Decontaminated:	Not reported
Others Number Of Injuries:	Not reported
Others Number Of Fatalities:	Not reported
Vehicle Make/year:	Not reported
Vehicle License Number:	Not reported
Vehicle State:	Not reported
Vehicle Id Number:	Not reported
CA DOT PUC/ICC Number:	Not reported
Company Name:	Not reported
Reporting Officer Name/ID:	Not reported
Report Date:	Not reported
Facility Telephone:	Not reported
Waterway Involved:	No
Waterway:	Not reported
Spill Site:	Merchant/Business
Cleanup By:	Yet to be determined
Containment:	Not reported
What Happened:	Not reported
Type:	Not reported
Measure:	Unknown
Other:	Not reported
Date/Time:	1313
Year:	2011
Agency:	City of Berkeley

Map ID
Direction
Distance
Elevation | Site | MAP FINDINGS | Database(s) | EDR ID Number EPA ID Number

WESTERN DENTAL SERVICES, INC (Continued) **S111756192**

Incident Date:	7/20/2011
Admin Agency:	Berkeley Emergency & Toxics Management
Amount:	Not reported
Contained:	Yes
Site Type:	Not reported
E Date:	Not reported
Substance:	Possibly Sulfuric Acid
Quantity Released:	Unk
Unknown:	Not reported
Substance #2:	Not reported
Substance #3:	Not reported
Evacuations:	2
Number of Injuries:	Not reported
Number of Fatalities:	Not reported
#1 Pipeline:	Not reported
#2 Pipeline:	Not reported
#3 Pipeline:	Not reported
#1 Vessel >= 300 Tons:	Not reported
#2 Vessel >= 300 Tons:	Not reported
#3 Vessel >= 300 Tons:	Not reported
Evacs:	Not reported
Injuries:	Not reported
Fatals:	Not reported
Comments:	Not reported
Description:	Release is in the basement of a building, due to an unknown cause. The workers have been evacuated. The Fire Dept. smelled acid upon arrival. Due to the clutter in the basement, the Fire Dept. was unable to access the basement.

CERS:

Name:	WESTERN DENTAL SERVICES, INC
Address:	2115 SHATTUCK AVE
City,State,Zip:	BERKELEY, CA 94704
Site ID:	171271
CERS ID:	10196383
CERS Description:	Chemical Storage Facilities

Violations:

Site ID:	171271
Site Name:	WESTERN DENTAL SERVICES, INC
Violation Date:	03-05-2018
Citation:	HSC 6.95 25508(a)(1) - California Health and Safety Code, Chapter 6.95, Section(s) 25508(a)(1)
Violation Description:	Failure to complete and electronically submit a site map with all required content.
Violation Notes:	Returned to compliance on 04/02/2018. Site map does not include hazardous waste storage location or emergency evacuation meeting point. Corrective action: Include vapo-sterile waste storage location and evacuation meeting point and resubmit online at cers.calepa.ca.gov
Violation Division:	Berkeley City Toxics Management Division
Violation Program:	HMRRP
Violation Source:	CERS,

Site ID:	171271
Site Name:	WESTERN DENTAL SERVICES, INC
Violation Date:	03-05-2018

Map ID
Direction
Distance
Elevation Site

MAP FINDINGS

Database(s) EDR ID Number EPA ID Number

WESTERN DENTAL SERVICES, INC (Continued) **S111756192**

Citation: HSC 6.95 25508(a)(1) - California Health and Safety Code, Chapter 6.95, Section(s) 25508(a)(1)
Violation Description: Failure to establish and electronically submit an adequate emergency response plan and procedures for a release or threatened release of a hazardous material.
Violation Notes: Returned to compliance on 04/02/2018. Emergency response plan is insufficient. Corrective Action: Include Facility Name and Address, Include procedures to call 911, Local CUPA, and the State Warning Center when an emergency involving hazardous materials/ waste occurs, include site specific information about evacuation. TMD has provided a template that includes all the required information for a compliant Emergency Response Plan.
Violation Division: Berkeley City Toxics Management Division
Violation Program: HMRRP
Violation Source: CERS,

Site ID: 171271
Site Name: WESTERN DENTAL SERVICES, INC
Violation Date: 03-05-2018
Citation: HSC 6.95 25508(a)(1) - California Health and Safety Code, Chapter 6.95, Section(s) 25508(a)(1)
Violation Description: Failure to complete and electronically submit hazardous material inventory information for all reportable hazardous materials on site at or above reportable quantities.
Violation Notes: Returned to compliance on 04/02/2018. Hazardous materials inventory does not include the correct federal hazard categories. Corrective action: Check Safety Data Sheets for hazards of each chemical onsite and update the federal hazard categories on cerss.calepa.ca.gov
Violation Division: Berkeley City Toxics Management Division
Violation Program: HMRRP
Violation Source: CERS,

Evaluation:
Eval General Type: Compliance Evaluation Inspection
Eval Date: 11-19-2021
Violations Found: No
Eval Type: Routine done by local agency
Eval Notes: Toxics Management Division (TMD) was on site to conduct routine Hazardous Materials Business Plan (HMBP), Hazardous Waste Generator (HWG), and Stormwater (SW) inspections. TMD observed fire extinguishers current as of September 2021, exit map posted, spill kit, and HazCom pictograms displayed. NFPA placard warning of hazards is located on door outside of compressed gas storage room. 3 years of employee training records were current and readily available to inspector. EPA ID# CAL000100721 was current at time of inspection. Per operator, all activities generating hazardous waste have ceased for the time being. TMD to inquire if company still wishes to report as a HWG.
Eval Division: Berkeley City Toxics Management Division
Eval Program: HW
Eval Source: CERS,

Eval General Type: Compliance Evaluation Inspection
Eval Date: 03-05-2018
Violations Found: Yes
Eval Type: Routine done by local agency
Eval Notes: Hazardous materials onsite are properly stored and in proper

Map ID
Direction
Distance
Elevation | Site | MAP FINDINGS | Database(s) | EDR ID Number EPA ID Number

WESTERN DENTAL SERVICES, INC (Continued) **S111756192**

containers. Inventory is accurate with materials observed onsite, inventory federal hazard categories need to be updated and correct. Employee training records are kept onsite, transitioning to online training. Records were compliant.

Eval Division: Berkeley City Toxics Management Division
Eval Program: HMRRP
Eval Source: CERS,

Eval General Type: Compliance Evaluation Inspection
Eval Date: 11-19-2021
Violations Found: No
Eval Type: Routine done by local agency
Eval Notes: Toxics Management Division (TMD) was on site to conduct routine Hazardous Materials Business Plan (HMBP), Hazardous Waste Generator (HWG), and Stormwater (SW) inspections. TMD observed fire extinguishers current as of September 2021, exit map posted, spill kit, and HazCom pictograms displayed. NFPA placard warning of hazards is located on door outside of compressed gas storage room. 3 years of employee training records were current and readily available to inspector. Compressed gas cylinders were seismically braced per California Fire Code. TMD observed hazardous materials inventory submitted on CERS to be consistent with materials on site.

Eval Division: Berkeley City Toxics Management Division
Eval Program: HMRRP
Eval Source: CERS,

Eval General Type: Compliance Evaluation Inspection
Eval Date: 10-21-2015
Violations Found: No
Eval Type: Routine done by local agency
Eval Notes: Observed hazardous materials, waste storage areas, manifests and bills of lading, training records and waste area inspection logs. Office is well organized. All wastes are handled as hazardous waste.

Eval Division: Berkeley City Toxics Management Division
Eval Program: HW
Eval Source: CERS,

Eval General Type: Compliance Evaluation Inspection
Eval Date: 03-05-2018
Violations Found: No
Eval Type: Routine done by local agency
Eval Notes: Medical waste, sharps, is compliant. Vapo-steril waste is properly stored in compatible container and properly labeled. Manifests for hazardous waste disposal were available and are compliant.

Eval Division: Berkeley City Toxics Management Division
Eval Program: HW
Eval Source: CERS,

Eval General Type: Compliance Evaluation Inspection
Eval Date: 10-21-2015
Violations Found: No
Eval Type: Routine done by local agency
Eval Notes: Not reported

Eval Division: Berkeley City Toxics Management Division
Eval Program: HMRRP
Eval Source: CERS,

Map ID
Direction
Distance
Elevation Site

MAP FINDINGS

Database(s) EDR ID Number EPA ID Number

WESTERN DENTAL SERVICES, INC (Continued) **S111756192**

Affiliation:

Affiliation Type Desc:	Facility Mailing Address
Entity Name:	Mailing Address
Entity Title:	Not reported
Affiliation Address:	530 S. Main St
Affiliation City:	Orange
Affiliation State:	CA
Affiliation Country:	Not reported
Affiliation Zip:	92868
Affiliation Phone:	,

Affiliation Type Desc:	Legal Owner
Entity Name:	Western Dental Services, Inc.
Entity Title:	Not reported
Affiliation Address:	530 S. Main St
Affiliation City:	Orange
Affiliation State:	CA
Affiliation Country:	United States
Affiliation Zip:	92868
Affiliation Phone:	(714) 480-3000,

Affiliation Type Desc:	CUPA District
Entity Name:	Berkeley City Toxics Management Division
Entity Title:	Not reported
Affiliation Address:	1947 Center Street, 1st Floor
Affiliation City:	Berkeley
Affiliation State:	CA
Affiliation Country:	Not reported
Affiliation Zip:	94704
Affiliation Phone:	(510) 981-7460,

Affiliation Type Desc:	Document Preparer
Entity Name:	Yvonne J. Gilmore
Entity Title:	Not reported
Affiliation Address:	Not reported
Affiliation City:	Not reported
Affiliation State:	Not reported
Affiliation Country:	Not reported
Affiliation Zip:	Not reported
Affiliation Phone:	,

Affiliation Type Desc:	Environmental Contact
Entity Name:	Anna Moreno
Entity Title:	Not reported
Affiliation Address:	530 S. Main St.
Affiliation City:	Orange
Affiliation State:	CA
Affiliation Country:	Not reported
Affiliation Zip:	92868
Affiliation Phone:	,

Affiliation Type Desc:	Identification Signer
Entity Name:	Yvonne J. Gilmore
Entity Title:	Not reported
Affiliation Address:	Not reported
Affiliation City:	Not reported
Affiliation State:	Not reported

Map ID
Direction
Distance
Elevation | Site | MAP FINDINGS | Database(s) | EDR ID Number EPA ID Number

WESTERN DENTAL SERVICES, INC (Continued) **S111756192**

Affiliation Country:	Not reported
Affiliation Zip:	Not reported
Affiliation Phone:	,
Affiliation Type Desc:	Operator
Entity Name:	Western Dental Services, Inc. 112/231
Entity Title:	Not reported
Affiliation Address:	Not reported
Affiliation City:	Not reported
Affiliation State:	Not reported
Affiliation Country:	Not reported
Affiliation Zip:	Not reported
Affiliation Phone:	(714) 480-3000,
Affiliation Type Desc:	Parent Corporation
Entity Name:	Western Dental Services, Inc.
Entity Title:	Not reported
Affiliation Address:	Not reported
Affiliation City:	Not reported
Affiliation State:	Not reported
Affiliation Country:	Not reported
Affiliation Zip:	Not reported
Affiliation Phone:	,
Affiliation Type Desc:	Property Owner
Entity Name:	SPITZER FAMILY TRUST
Entity Title:	Not reported
Affiliation Address:	11 El Verano
Affiliation City:	Orinda
Affiliation State:	CA
Affiliation Country:	United States
Affiliation Zip:	94563
Affiliation Phone:	(510) 845-3165,

I50 **OSCARS CAFE** **LUST** **S117624704**
NNE **1890 SHATTUCK AVE** **Cortese** **N/A**
< 1/8 **BERKELEY, CA 94709** **CERS**
0.115 mi.
607 ft. **Site 4 of 6 in cluster I**

Relative: LUST:
Higher

Actual:
210 ft.

Name:	OSCARS CAFE
Address:	1890 SHATTUCK AVE
City,State,Zip:	BERKELEY, CA 94709
Lead Agency:	SAN FRANCISCO BAY RWQCB (REGION 2)
Case Type:	LUST Cleanup Site
Geo Track:	http://geotracker.waterboards.ca.gov/profile_report.asp?global_id=T10000006536
Global Id:	T10000006536
Latitude:	37.8739984
Longitude:	-122.2688447
Status:	Completed - Case Closed
Status Date:	07/26/2016
Case Worker:	Not reported
RB Case Number:	01-3633
Local Agency:	Not reported
File Location:	Regional Board
Local Case Number:	Not reported

Map ID
Direction
Distance
Elevation Site

MAP FINDINGS

Database(s) EDR ID Number EPA ID Number

OSCARS CAFE (Continued) **S117624704**

Potential Media Affect:	Soil
Potential Contaminants of Concern:	Diesel, Ethylbenzene, Gasoline
EPA Region:	9
Coordinate Source:	Not reported
Cuf Case:	NO
Quantity Released Gallons:	Not reported
Begin Date:	10/16/2012
Leak Reported Date:	10/16/2012
How Discovered:	Site Assessment/Site Investigation, Tank Closure
How Discovered Description:	During a Phase I & II investigaiton
Discharge Source:	Piping, Tank
Discharge Cause:	Unknown
Stop Method:	Not reported
Stop Description:	Gas station out of service in 1960
No Further Action Date:	07/26/2016
CA Water Watershed Name:	Bay Bridges - Berkeley (203.30)
Dwr Groundwater Subbasin Name:	Santa Clara Valley - East Bay Plain (2-009.04)
Disadvantaged Community:	Not reported
CA Enviroscreen 3 Score:	11-15%
CA Enviroscreen 4 Score:	25-30%
Military DOD Site:	No
Facility Project Subtype:	Not reported
RWQCB Region:	SAN FRANCISCO BAY RWQCB (REGION 2)
Site History:	The subject property (Site) is located on the northwest corner of Shattuck and Hearst Avenues in Berkeley, Alameda County, California, consists of an approximately 6,700 square foot parcel (APN 57-2050-005), currently developed with a 1,200 square foot, wood framed restaurant in the southeast corner of the site with an asphalt paved parking lot on the north and west sides. The subject property building is currently occupied by a restaurant called Oscar s. The subject property is listed in the database summary as a Historic Auto Station under the name of W.R. Morely Shell in the years 1933 and 1943. No other information regarding the service station is provided Limited Phase II subsurface soil and soil gas sampling was conducted at the subject property in conjunction with the Phase I assessment. The objective of the subsurface investigation was to evaluate whether any residual concentrations of fuel hydrocarbons exist in soil from the former service station land use at the property from the 1930s through the 1950s. With the exception of soil sample S-7-B3 that contained 350 mg/kg TVHg (total volatile hydrocarbons as gasoline), no soil ESL established for metals or petroleum hydrocarbons were exceeded. The sample S-10-B3 from 10 feet bgs was collected three feet deeper than sample S-7-B3, only contained 16 mg/kg TVHg, which suggests a rapid attenuation of hydrocarbons with depth. The lack of BTEX (benzene toulene ethylene and xylenes) in soil samples (except for trace amounts) can be attributed to the age of the spill. Maximum concentrations of on Site soil gas samples reached up to 13,000,000 μg/m3 TVHg, and soil gas sample SV-2 contained 390,000 μg/m3 TVHg. Both of these results exceed the ESL of 29,000 μg/m3 established for gasoline range hydrocarbons in shallow soil in a commercial setting (Water Board, 2008).

LUST:

Global Id:	T10000006536
Action Type:	Other
Date:	10/16/2012
Action:	Leak Reported

Map ID
Direction
Distance
Elevation | Site | MAP FINDINGS | Database(s) | EDR ID Number EPA ID Number

OSCARS CAFE (Continued) **S117624704**

Global Id: T10000006536
Action Type: ENFORCEMENT
Date: 07/26/2016
Action: Closure/No Further Action Letter

Global Id: T10000006536
Action Type: ENFORCEMENT
Date: 05/08/2016
Action: Staff Letter

Global Id: T10000006536
Action Type: Other
Date: 01/01/1960
Action: Leak Began

Global Id: T10000006536
Action Type: RESPONSE
Date: 06/05/2015
Action: Unauthorized Release Form

Global Id: T10000006536
Action Type: Other
Date: 01/01/1960
Action: Leak Stopped

Global Id: T10000006536
Action Type: Other
Date: 10/16/2012
Action: Leak Discovery

Global Id: T10000006536
Action Type: RESPONSE
Date: 04/01/2015
Action: Site Assessment Report - Regulator Responded

Global Id: T10000006536
Action Type: RESPONSE
Date: 05/09/2016
Action: Request for Closure - Regulator Responded

Global Id: T10000006536
Action Type: RESPONSE
Date: 05/09/2016
Action: Request for Closure - Regulator Responded

LUST:
Global Id: T10000006536
Status: Open - Case Begin Date
Status Date: 10/16/2012

Global Id: T10000006536
Status: Open - Site Assessment
Status Date: 03/05/2015

Global Id: T10000006536
Status: Open - Eligible for Closure
Status Date: 05/18/2016

Map ID
Direction
Distance
Elevation | Site | MAP FINDINGS | Database(s) | EDR ID Number EPA ID Number

OSCARS CAFE (Continued) **S117624704**

Global Id: T10000006536
Status: Completed - Case Closed
Status Date: 07/26/2016

CORTESE:
Name: OSCARS CAFE
Address: 1890 SHATTUCK AVE
City,State,Zip: BERKELEY, CA 94709
Region: CORTESE
Envirostor Id: Not reported
Global ID: T10000006536
Site/Facility Type: LUST CLEANUP SITE
Cleanup Status: COMPLETED - CASE CLOSED
Status Date: Not reported
Site Code: Not reported
Latitude: Not reported
Longitude: Not reported
Owner: Not reported
Enf Type: Not reported
Swat R: Not reported
Flag: active
Order No: Not reported
Waste Discharge System No: Not reported
Effective Date: Not reported
Region 2: Not reported
WID Id: Not reported
Solid Waste Id No: Not reported
Waste Management Uit Name: Not reported
File Name: Active Open

CERS:
Name: OSCARS CAFE
Address: 1890 SHATTUCK AVE
City,State,Zip: BERKELEY, CA 94709
Site ID: 673728
CERS ID: T10000006536
CERS Description: Leaking Underground Storage Tank Cleanup Site

---

J51 **GERMANY BEST INC** **LUST** **S101293387**
SW **1931 ADDISON ST** **Cortese** **N/A**
< 1/8 **BERKELEY, CA 94704** **HIST CORTESE**
0.116 mi. **CERS**
611 ft. **Site 2 of 5 in cluster J**

Relative: **Lower**
Actual: **172 ft.**

LUST:
Name: GERMANY BEST INC
Address: 1931-1935 ADDISON ST
City,State,Zip: BERKELEY, CA 94704
Lead Agency: BERKELEY, CITY OF
Case Type: LUST Cleanup Site
Geo Track: http://geotracker.waterboards.ca.gov/profile_report.asp?global_id=T0600100641
Global Id: T0600100641
Latitude: 37.870907
Longitude: -122.271421
Status: Completed - Case Closed
Status Date: 10/12/2011

Map ID
Direction
Distance
Elevation | Site | MAP FINDINGS | Database(s) | EDR ID Number EPA ID Number

GERMANY BEST INC (Continued) **S101293387**

Case Worker:	GAF
RB Case Number:	01-0696
Local Agency:	BERKELEY, CITY OF
File Location:	Local Agency
Local Case Number:	01-0696
Potential Media Affect:	Soil
Potential Contaminants of Concern:	Diesel, Gasoline, Waste Oil / Motor / Hydraulic / Lubricating
EPA Region:	9
Coordinate Source:	Manual Entry on Screens
Cuf Case:	YES
Quantity Released Gallons:	Not reported
Begin Date:	08/08/1990
Leak Reported Date:	08/08/1990
How Discovered:	Tank Closure
How Discovered Description:	Tank removal
Discharge Source:	Tank
Discharge Cause:	Physc / Mech Damage
Stop Method:	Close and Remove Tank
Stop Description:	Excavated soil, closed and disposed tanks
No Further Action Date:	10/12/2011
CA Water Watershed Name:	Bay Bridges - Berkeley (203.30)
Dwr Groundwater Subbasin Name:	Santa Clara Valley - East Bay Plain (2-009.04)
Disadvantaged Community:	Not reported
CA Enviroscreen 3 Score:	36-40%
CA Enviroscreen 4 Score:	35-40%
Military DOD Site:	No
Facility Project Subtype:	Not reported
RWQCB Region:	SAN FRANCISCO BAY RWQCB (REGION 2)
Site History:	Not reported

LUST:

Global Id:	T0600100641
Contact Type:	Local Agency Caseworker - Primary Caseworker
Contact Name:	GEOFFERY FIEDLER
Organization Name:	BERKELEY, CITY OF
Address:	2118 MILVIA STREET 3RD FLOOR
City:	BERKELEY
Email:	gfiedler@ci.berkeley.ca.us
Phone Number:	Not reported

Global Id:	T0600100641
Contact Type:	Regional Board Caseworker
Contact Name:	Regional Water Board
Organization Name:	SAN FRANCISCO BAY RWQCB (REGION 2)
Address:	1515 CLAY ST SUITE 1400
City:	OAKLAND
Email:	Not reported
Phone Number:	Not reported

Global Id:	T0600100641
Contact Type:	Regional Board Caseworker
Contact Name:	UUU
Organization Name:	SAN FRANCISCO BAY RWQCB (REGION 2)
Address:	1515 CLAY ST SUITE 1400
City:	OAKLAND
Email:	Not reported
Phone Number:	Not reported

Map ID
Direction
Distance
Elevation | Site | MAP FINDINGS | Database(s) | EDR ID Number EPA ID Number

GERMANY BEST INC (Continued) **S101293387**

LUST:

Global Id:	T0600100641
Action Type:	ENFORCEMENT
Date:	09/18/2009
Action:	Technical Correspondence / Assistance / Other
Global Id:	T0600100641
Action Type:	ENFORCEMENT
Date:	04/10/2012
Action:	Technical Correspondence / Assistance / Other
Global Id:	T0600100641
Action Type:	RESPONSE
Date:	07/29/1991
Action:	Soil and Water Investigation Report
Global Id:	T0600100641
Action Type:	RESPONSE
Date:	07/29/1991
Action:	Soil and Water Investigation Report
Global Id:	T0600100641
Action Type:	ENFORCEMENT
Date:	04/22/2009
Action:	Technical Correspondence / Assistance / Other
Global Id:	T0600100641
Action Type:	ENFORCEMENT
Date:	03/10/2011
Action:	Closure/No Further Action Letter
Global Id:	T0600100641
Action Type:	ENFORCEMENT
Date:	08/08/2011
Action:	Closure/No Further Action Letter
Global Id:	T0600100641
Action Type:	ENFORCEMENT
Date:	09/22/2010
Action:	Technical Correspondence / Assistance / Other
Global Id:	T0600100641
Action Type:	ENFORCEMENT
Date:	12/18/2013
Action:	Technical Correspondence / Assistance / Other
Global Id:	T0600100641
Action Type:	Other
Date:	08/08/1990
Action:	Leak Discovery
Global Id:	T0600100641
Action Type:	RESPONSE
Date:	08/06/1990
Action:	Correspondence
Global Id:	T0600100641

Map ID
Direction
Distance
Elevation | Site | MAP FINDINGS | Database(s) | EDR ID Number EPA ID Number

GERMANY BEST INC (Continued) **S101293387**

Action Type: RESPONSE
Date: 08/06/1990
Action: Unauthorized Release Form

Global Id: T0600100641
Action Type: RESPONSE
Date: 08/20/1990
Action: Other Report / Document

Global Id: T0600100641
Action Type: RESPONSE
Date: 05/10/1994
Action: Correspondence

Global Id: T0600100641
Action Type: ENFORCEMENT
Date: 02/02/2009
Action: Site Visit / Inspection / Sampling

Global Id: T0600100641
Action Type: RESPONSE
Date: 05/09/2014
Action: Other Report / Document

Global Id: T0600100641
Action Type: Other
Date: 08/08/1990
Action: Leak Reported

Global Id: T0600100641
Action Type: RESPONSE
Date: 04/22/2010
Action: Well Installation Report

Global Id: T0600100641
Action Type: RESPONSE
Date: 04/22/2010
Action: Well Installation Report

Global Id: T0600100641
Action Type: Other
Date: 08/08/1990
Action: Leak Stopped

Global Id: T0600100641
Action Type: RESPONSE
Date: 10/15/1995
Action: Site Assessment Report

Global Id: T0600100641
Action Type: RESPONSE
Date: 10/17/1995
Action: Site Assessment Report

Global Id: T0600100641
Action Type: REMEDIATION
Date: 11/07/2008

Map ID
Direction
Distance
Elevation | Site | MAP FINDINGS | Database(s) | EDR ID Number EPA ID Number

GERMANY BEST INC (Continued) **S101293387**

Action: Excavation

LUST:
Global Id: T0600100641
Status: Open - Case Begin Date
Status Date: 08/08/1990

Global Id: T0600100641
Status: Open - Site Assessment
Status Date: 09/27/1996

Global Id: T0600100641
Status: Open - Site Assessment
Status Date: 01/30/2009

Global Id: T0600100641
Status: Open - Site Assessment
Status Date: 09/18/2009

Global Id: T0600100641
Status: Completed - Case Closed
Status Date: 10/12/2011

LUST REG 2:
Region: 2
Facility Id: 01-0696
Facility Status: Pollution Characterization
Case Number: 01-0696
How Discovered: Tank Closure
Leak Cause: Structure Failure
Leak Source: Tank
Date Leak Confirmed: 9/27/1996
Oversight Program: LUST
Prelim. Site Assesment Wokplan Submitted: Not reported
Preliminary Site Assesment Began: Not reported
Pollution Characterization Began: 9/27/1996
Pollution Remediation Plan Submitted: Not reported
Date Remediation Action Underway: Not reported
Date Post Remedial Action Monitoring Began: Not reported

CORTESE:
Name: GERMANY BEST INC
Address: 1931-1935 ADDISON ST
City,State,Zip: BERKELEY, CA 94704
Region: CORTESE
Envirostor Id: Not reported
Global ID: T0600100641
Site/Facility Type: LUST CLEANUP SITE
Cleanup Status: COMPLETED - CASE CLOSED
Status Date: Not reported
Site Code: Not reported
Latitude: Not reported
Longitude: Not reported
Owner: Not reported
Enf Type: Not reported

Map ID
Direction
Distance
Elevation | Site | MAP FINDINGS | Database(s) | EDR ID Number / EPA ID Number

GERMANY BEST INC (Continued) **S101293387**

Swat R:	Not reported
Flag:	active
Order No:	Not reported
Waste Discharge System No:	Not reported
Effective Date:	Not reported
Region 2:	Not reported
WID Id:	Not reported
Solid Waste Id No:	Not reported
Waste Management Uit Name:	Not reported
File Name:	Active Open

HIST CORTESE:

edr_fname:	GERMANY BEST INC
edr_fadd1:	1931 ADDISON
City,State,Zip:	BERKELEY, CA 94704
Region:	CORTESE
Facility County Code:	1
Reg By:	LTNKA
Reg Id:	01-0696

CERS:

Name:	GERMANY BEST INC
Address:	1931-1935 ADDISON ST
City,State,Zip:	BERKELEY, CA 94704
Site ID:	657630
CERS ID:	T0600100641
CERS Description:	Leaking Underground Storage Tank Cleanup Site

Affiliation:

Affiliation Type Desc:	Local Agency Caseworker
Entity Name:	GEOFFERY FIEDLER - BERKELEY, CITY OF
Entity Title:	Not reported
Affiliation Address:	2118 MILVIA STREET 3RD FLOOR
Affiliation City:	BERKELEY
Affiliation State:	CA
Affiliation Country:	Not reported
Affiliation Zip:	Not reported
Affiliation Phone:	,

E52 **UNIVERSITY OF CALIFORNIA BERKELEY, UCPRE** **RCRA-SQG** **1007200553**
ENE **2120 BERKELEY WAY** **CAP000089565**
< 1/8 **BERKELEY, CA 94720**
0.118 mi.
622 ft. **Site 7 of 7 in cluster E**

Relative:
Higher

Actual:
204 ft.

RCRA Listings:

Date Form Received by Agency:	20020226
Handler Name:	University Of California Berkeley, Ucpre
Handler Address:	2120 BERKELEY WAY
Handler City,State,Zip:	BERKELEY, CA 94720
EPA ID:	CAP000089565
Contact Name:	PATRICK T GOFF
Contact Address:	Not reported
Contact City,State,Zip:	Not reported
Contact Telephone:	510-642-3073
Contact Fax:	Not reported

Map ID
Direction
Distance
Elevation | Site | MAP FINDINGS | Database(s) | EDR ID Number / EPA ID Number

UNIVERSITY OF CALIFORNIA BERKELEY, UCPRE (Continued) **1007200553**

Contact Email:	Not reported
Contact Title:	Not reported
EPA Region:	09
Land Type:	Not reported
Federal Waste Generator Description:	Small Quantity Generator
Non-Notifier:	Not reported
Biennial Report Cycle:	Not reported
Accessibility:	Not reported
Active Site Indicator:	Handler Activities
State District Owner:	Not reported
State District:	Not reported
Mailing Address:	317 UNIVERSITY HALL, #1150
Mailing City,State,Zip:	BERKELEY, CA 94720
Owner Name:	Not reported
Owner Type:	Not reported
Operator Name:	Not reported
Operator Type:	Not reported
Short-Term Generator Activity:	No
Importer Activity:	No
Mixed Waste Generator:	No
Transporter Activity:	No
Transfer Facility Activity:	No
Recycler Activity with Storage:	No
Small Quantity On-Site Burner Exemption:	No
Smelting Melting and Refining Furnace Exemption:	No
Underground Injection Control:	No
Off-Site Waste Receipt:	No
Universal Waste Indicator:	No
Universal Waste Destination Facility:	No
Federal Universal Waste:	No
Active Site State-Reg Handler:	---
Federal Facility Indicator:	Not reported
Hazardous Secondary Material Indicator:	N
Sub-Part K Indicator:	Not reported
2018 GPRA Permit Baseline:	Not on the Baseline
2018 GPRA Renewals Baseline:	Not on the Baseline
202 GPRA Corrective Action Baseline:	No
Subject to Corrective Action Universe:	No
Non-TSDFs Where RCRA CA has Been Imposed Universe:	No
Corrective Action Priority Ranking:	No NCAPS ranking
Environmental Control Indicator:	No
Institutional Control Indicator:	No
Human Exposure Controls Indicator:	N/A
Groundwater Controls Indicator:	N/A
Significant Non-Complier Universe:	No
Unaddressed Significant Non-Complier Universe:	No
Addressed Significant Non-Complier Universe:	No
Significant Non-Complier With a Compliance Schedule Universe:	No
Financial Assurance Required:	Not reported
Handler Date of Last Change:	20060905
Recognized Trader-Importer:	No
Recognized Trader-Exporter:	No
Importer of Spent Lead Acid Batteries:	No
Exporter of Spent Lead Acid Batteries:	No
Recycler Activity Without Storage:	No
Manifest Broker:	No
Sub-Part P Indicator:	No

Map ID
Direction
Distance
Elevation | Site | MAP FINDINGS | Database(s) | EDR ID Number / EPA ID Number

UNIVERSITY OF CALIFORNIA BERKELEY, UCPRE (Continued) **1007200553**

Biennial: List of Years
Year: 2001

Click Here for Biennial Reporting System Data:

Hazardous Waste Summary:
Waste Code: D000
Waste Description: Not Defined

Waste Code: D008
Waste Description: Lead

Handler - Owner Operator:
Owner/Operator Indicator: Owner
Owner/Operator Name: REGENTS OF THE UNIV OF CALIF
Legal Status: State
Date Became Current: Not reported
Date Ended Current: Not reported
Owner/Operator Address: 1111 FRANKLIN ST 12TH FLOOR
Owner/Operator City,State,Zip: OAKLAND, CA 94607-5200
Owner/Operator Telephone: 510-642-3073
Owner/Operator Telephone Ext: Not reported
Owner/Operator Fax: Not reported
Owner/Operator Email: Not reported

Historic Generators:
Receive Date: 20020226
Handler Name: UNIVERSITY OF CALIFORNIA BERKELEY, UCPRE
Federal Waste Generator Description: Small Quantity Generator
State District Owner: Not reported
Large Quantity Handler of Universal Waste: No
Recognized Trader Importer: No
Recognized Trader Exporter: No
Spent Lead Acid Battery Importer: No
Spent Lead Acid Battery Exporter: No
Current Record: Yes
Non Storage Recycler Activity: Not reported
Electronic Manifest Broker: Not reported

Receive Date: 20010105
Handler Name: U C BERKELEY U C PRESS
Federal Waste Generator Description: Large Quantity Generator
State District Owner: Not reported
Large Quantity Handler of Universal Waste: No
Recognized Trader Importer: No
Recognized Trader Exporter: No
Spent Lead Acid Battery Importer: No
Spent Lead Acid Battery Exporter: No
Current Record: No
Non Storage Recycler Activity: Not reported
Electronic Manifest Broker: Not reported

Receive Date: 20020226
Handler Name: UNIVERSITY OF CALIFORNIA BERKELEY, UCPRE
Federal Waste Generator Description: Large Quantity Generator

Map ID
Direction
Distance
Elevation | Site | MAP FINDINGS | Database(s) | EDR ID Number / EPA ID Number

UNIVERSITY OF CALIFORNIA BERKELEY, UCPRE (Continued) **1007200553**

State District Owner: Not reported
Large Quantity Handler of Universal Waste: No
Recognized Trader Importer: No
Recognized Trader Exporter: No
Spent Lead Acid Battery Importer: No
Spent Lead Acid Battery Exporter: No
Current Record: No
Non Storage Recycler Activity: Not reported
Electronic Manifest Broker: Not reported

List of NAICS Codes and Descriptions:
NAICS Code: 61131
NAICS Description: COLLEGES, UNIVERSITIES, AND PROFESSIONAL SCHOOLS

Facility Has Received Notices of Violations:
Violations: No Violations Found

Evaluation Action Summary:
Evaluations: No Evaluations Found

M53 **MCRF ACHESON LLP** **RCRA-SQG** **1025502147**
East **2123 UNIVERSITY AVE.** **CAR000295790**
< 1/8 **BERKELEY, CA 94704**
0.120 mi.
635 ft. **Site 1 of 12 in cluster M**

Relative: **Higher**
Actual: **200 ft.**

RCRA Listings:
Date Form Received by Agency: 20190522
Handler Name: Mcrf Acheson Llp
Handler Address: UNIVERSITY AVE.
Handler City,State,Zip: BERKELEY, CA 94704
EPA ID: CAR000295790
Contact Name: MICHAEL A DEHAYDU
Contact Address: UNIVERSITY AVE
Contact City,State,Zip: BERKELEY, CA 94704
Contact Telephone: 831-428-3892
Contact Fax: Not reported
Contact Email: MDEHAYDU@MCRTRUST.COM
Contact Title: SUPERINTENDENT
EPA Region: 09
Land Type: Private
Federal Waste Generator Description: Small Quantity Generator
Non-Notifier: Not reported
Biennial Report Cycle: Not reported
Accessibility: Not reported
Active Site Indicator: Handler Activities
State District Owner: Not reported
State District: Not reported
Mailing Address: BOREL AVE. SUITE 405
Mailing City,State,Zip: SAN MATEO, CA 94402
Owner Name: Mcref Llp
Owner Type: State
Operator Name: Mcrf Acheson Llp
Operator Type: State
Short-Term Generator Activity: No

Map ID
Direction
Distance
Elevation | Site | MAP FINDINGS | Database(s) | EDR ID Number / EPA ID Number

MCRF ACHESON LLP (Continued) **1025502147**

Importer Activity:	No
Mixed Waste Generator:	No
Transporter Activity:	No
Transfer Facility Activity:	No
Recycler Activity with Storage:	No
Small Quantity On-Site Burner Exemption:	No
Smelting Melting and Refining Furnace Exemption:	No
Underground Injection Control:	No
Off-Site Waste Receipt:	No
Universal Waste Indicator:	No
Universal Waste Destination Facility:	No
Federal Universal Waste:	No
Active Site State-Reg Handler:	---
Federal Facility Indicator:	Not reported
Hazardous Secondary Material Indicator:	NN
Sub-Part K Indicator:	Not reported
2018 GPRA Permit Baseline:	Not on the Baseline
2018 GPRA Renewals Baseline:	Not on the Baseline
202 GPRA Corrective Action Baseline:	No
Subject to Corrective Action Universe:	No
Non-TSDFs Where RCRA CA has Been Imposed Universe:	No
Corrective Action Priority Ranking:	No NCAPS ranking
Environmental Control Indicator:	No
Institutional Control Indicator:	No
Human Exposure Controls Indicator:	N/A
Groundwater Controls Indicator:	N/A
Significant Non-Complier Universe:	No
Unaddressed Significant Non-Complier Universe:	No
Addressed Significant Non-Complier Universe:	No
Significant Non-Complier With a Compliance Schedule Universe:	No
Financial Assurance Required:	Not reported
Handler Date of Last Change:	20190523
Recognized Trader-Importer:	No
Recognized Trader-Exporter:	No
Importer of Spent Lead Acid Batteries:	No
Exporter of Spent Lead Acid Batteries:	No
Recycler Activity Without Storage:	No
Manifest Broker:	No
Sub-Part P Indicator:	No

Hazardous Waste Summary:

Waste Code:	D004
Waste Description:	Arsenic

Handler - Owner Operator:

Owner/Operator Indicator:	Owner
Owner/Operator Name: MCREF LLP	
Legal Status:	State
Date Became Current:	20190308
Date Ended Current:	Not reported
Owner/Operator Address:	411 BOREL AVE. SUITE 405
Owner/Operator City,State,Zip:	SAN MATEO, CA 94402
Owner/Operator Telephone:	650-349-1224
Owner/Operator Telephone Ext:	Not reported
Owner/Operator Fax:	Not reported

Map ID
Direction
Distance
Elevation | Site | MAP FINDINGS | Database(s) | EDR ID Number EPA ID Number

MCRF ACHESON LLP (Continued) **1025502147**

Owner/Operator Email: Not reported

Owner/Operator Indicator: Operator
Owner/Operator Name: MCRF ACHESON LLP
Legal Status: State
Date Became Current: Not reported
Date Ended Current: Not reported
Owner/Operator Address: 411 BOREL AVE. SUITE 405
Owner/Operator City,State,Zip: SAN MATEO, CA 94402
Owner/Operator Telephone: 650-349-1224
Owner/Operator Telephone Ext: Not reported
Owner/Operator Fax: Not reported
Owner/Operator Email: Not reported

Historic Generators:
Receive Date: 20190522
Handler Name: MCRF ACHESON LLP
Federal Waste Generator Description: Small Quantity Generator
State District Owner: Not reported
Large Quantity Handler of Universal Waste: No
Recognized Trader Importer: No
Recognized Trader Exporter: No
Spent Lead Acid Battery Importer: No
Spent Lead Acid Battery Exporter: No
Current Record: Yes
Non Storage Recycler Activity: No
Electronic Manifest Broker: No

List of NAICS Codes and Descriptions:
NAICS Code: 236116
NAICS Description: NEW MULTIFAMILY HOUSING CONSTRUCTION (EXCEPT OPERATIVE BUILDERS)

Facility Has Received Notices of Violations:
Violations: No Violations Found

Evaluation Action Summary:
Evaluations: No Evaluations Found

M54 **ACHESON COMMONS** **RCRA-SQG** **1024876559**
East **2123 UNIVERSITY AVE.** **CAP000289280**
< 1/8 **BERKELEY, CA 94704**
0.120 mi.
635 ft. **Site 2 of 12 in cluster M**

Relative: Higher
Actual: 200 ft.

RCRA Listings:
Date Form Received by Agency: 20181018
Handler Name: Acheson Commons
Handler Address: UNIVERSITY AVE.
Handler City,State,Zip: BERKELEY, CA 94704
EPA ID: CAP000289280
Contact Name: JEFF HERRICK
Contact Address: Not reported
Contact City,State,Zip: Not reported
Contact Telephone: 408-807-0615
Contact Fax: Not reported

Map ID
Direction
Distance
Elevation | Site | MAP FINDINGS | Database(s) | EDR ID Number / EPA ID Number

ACHESON COMMONS (Continued) **1024876559**

Contact Email:	JHERRICK@MCRTRUST.COM
Contact Title:	SR. SUPERINTENDENT
EPA Region:	09
Land Type:	Private
Federal Waste Generator Description:	Small Quantity Generator
Non-Notifier:	Not reported
Biennial Report Cycle:	Not reported
Accessibility:	Not reported
Active Site Indicator:	Handler Activities
State District Owner:	Not reported
State District:	Not reported
Mailing Address:	UNIVERSITY AVE.
Mailing City,State,Zip:	BERKELEY, CA 94704
Owner Name:	Mcref Acheson Commons Llc
Owner Type:	Private
Operator Name:	Mill Creek Res.
Operator Type:	Private
Short-Term Generator Activity:	Yes
Importer Activity:	No
Mixed Waste Generator:	No
Transporter Activity:	No
Transfer Facility Activity:	No
Recycler Activity with Storage:	Yes
Small Quantity On-Site Burner Exemption:	No
Smelting Melting and Refining Furnace Exemption:	No
Underground Injection Control:	No
Off-Site Waste Receipt:	No
Universal Waste Indicator:	No
Universal Waste Destination Facility:	No
Federal Universal Waste:	No
Active Site State-Reg Handler:	---
Federal Facility Indicator:	Not reported
Hazardous Secondary Material Indicator:	NN
Sub-Part K Indicator:	Not reported
2018 GPRA Permit Baseline:	Not on the Baseline
2018 GPRA Renewals Baseline:	Not on the Baseline
202 GPRA Corrective Action Baseline:	No
Subject to Corrective Action Universe:	No
Non-TSDFs Where RCRA CA has Been Imposed Universe:	No
Corrective Action Priority Ranking:	No NCAPS ranking
Environmental Control Indicator:	No
Institutional Control Indicator:	No
Human Exposure Controls Indicator:	N/A
Groundwater Controls Indicator:	N/A
Significant Non-Complier Universe:	No
Unaddressed Significant Non-Complier Universe:	No
Addressed Significant Non-Complier Universe:	No
Significant Non-Complier With a Compliance Schedule Universe:	No
Financial Assurance Required:	Not reported
Handler Date of Last Change:	20181030
Recognized Trader-Importer:	No
Recognized Trader-Exporter:	No
Importer of Spent Lead Acid Batteries:	No
Exporter of Spent Lead Acid Batteries:	No
Recycler Activity Without Storage:	No
Manifest Broker:	No
Sub-Part P Indicator:	No

Map ID
Direction
Distance
Elevation | Site | MAP FINDINGS | Database(s) | EDR ID Number EPA ID Number

ACHESON COMMONS (Continued) **1024876559**

Hazardous Waste Summary:
Waste Code: D008
Waste Description: Lead

Handler - Owner Operator:
Owner/Operator Indicator: Operator
Owner/Operator Name: MILL CREEK RES.
Legal Status: Private
Date Became Current: 20181017
Date Ended Current: Not reported
Owner/Operator Address: 2123 UNIVERSITY AVE.
Owner/Operator City,State,Zip: BERKELEY, CA 94704
Owner/Operator Telephone: Not reported
Owner/Operator Telephone Ext: Not reported
Owner/Operator Fax: Not reported
Owner/Operator Email: Not reported

Owner/Operator Indicator: Owner
Owner/Operator Name: MCREF ACHESON COMMONS LLC
Legal Status: Private
Date Became Current: 20181017
Date Ended Current: Not reported
Owner/Operator Address: 411 BOREL AVE.
Owner/Operator City,State,Zip: SAN MATEO, CA 94402
Owner/Operator Telephone: 408-807-0615
Owner/Operator Telephone Ext: Not reported
Owner/Operator Fax: Not reported
Owner/Operator Email: JHERRICK@MCRTRUST.COM

Historic Generators:
Receive Date: 20181018
Handler Name: ACHESON COMMONS
Federal Waste Generator Description: Small Quantity Generator
State District Owner: Not reported
Large Quantity Handler of Universal Waste: No
Recognized Trader Importer: No
Recognized Trader Exporter: No
Spent Lead Acid Battery Importer: No
Spent Lead Acid Battery Exporter: No
Current Record: Yes
Non Storage Recycler Activity: No
Electronic Manifest Broker: No

List of NAICS Codes and Descriptions:
NAICS Code: 236116
NAICS Description: NEW MULTIFAMILY HOUSING CONSTRUCTION (EXCEPT OPERATIVE BUILDERS)

Facility Has Received Notices of Violations:
Violations: No Violations Found

Evaluation Action Summary:
Evaluations: No Evaluations Found

MAP FINDINGS

Map ID / Direction / Distance / Elevation	Site	Database(s)	EDR ID Number / EPA ID Number
M55	**MILL CREEK RESIDENTIAL**	**RCRA NonGen / NLR**	**1027518623**
East	**2123 UNIVERSITY AVENUE**		**CAC003210683**
< 1/8	**BERKELEY, CA 94704**		
0.120 mi.			
635 ft.	**Site 3 of 12 in cluster M**		

Relative: **Higher**

Actual: **200 ft.**

RCRA Listings:

Date Form Received by Agency:	20230103
Handler Name:	Mill Creek Residential
Handler Address:	2123 UNIVERSITY AVENUE
Handler City,State,Zip:	BERKELEY, CA 94704
EPA ID:	CAC003210683
Contact Name:	AARON MATT PARISH
Contact Address:	1922 WALNUT STREET
Contact City,State,Zip:	BERKELEY, CA 94704
Contact Telephone:	415-627-8044
Contact Fax:	Not reported
Contact Email:	APARISH@MCRTRUST.COM
Contact Title:	Not reported
EPA Region:	09
Land Type:	Not reported
Federal Waste Generator Description:	Not a generator, verified
Non-Notifier:	Not reported
Biennial Report Cycle:	Not reported
Accessibility:	Not reported
Active Site Indicator:	Not reported
State District Owner:	Not reported
State District:	Not reported
Mailing Address:	1922 WALNUT STREET
Mailing City,State,Zip:	BERKELEY, CA 94704
Owner Name:	Mcref Acheson Llc
Owner Type:	Other
Operator Name:	Aaron Matt Parish
Operator Type:	Other
Short-Term Generator Activity:	No
Importer Activity:	No
Mixed Waste Generator:	No
Transporter Activity:	No
Transfer Facility Activity:	No
Recycler Activity with Storage:	No
Small Quantity On-Site Burner Exemption:	No
Smelting Melting and Refining Furnace Exemption:	No
Underground Injection Control:	No
Off-Site Waste Receipt:	No
Universal Waste Indicator:	No
Universal Waste Destination Facility:	No
Federal Universal Waste:	No
Active Site State-Reg Handler:	---
Federal Facility Indicator:	Not reported
Hazardous Secondary Material Indicator:	N
Sub-Part K Indicator:	Not reported
2018 GPRA Permit Baseline:	Not on the Baseline
2018 GPRA Renewals Baseline:	Not on the Baseline
202 GPRA Corrective Action Baseline:	No
Subject to Corrective Action Universe:	No
Non-TSDFs Where RCRA CA has Been Imposed Universe:	No
Corrective Action Priority Ranking:	No NCAPS ranking
Environmental Control Indicator:	No
Institutional Control Indicator:	No

Map ID
Direction
Distance
Elevation | Site | MAP FINDINGS | Database(s) | EDR ID Number EPA ID Number

MILL CREEK RESIDENTIAL (Continued) **1027518623**

Human Exposure Controls Indicator:	N/A
Groundwater Controls Indicator:	N/A
Significant Non-Complier Universe:	No
Unaddressed Significant Non-Complier Universe:	No
Addressed Significant Non-Complier Universe:	No
Significant Non-Complier With a Compliance Schedule Universe:	No
Financial Assurance Required:	Not reported
Handler Date of Last Change:	20230104
Recognized Trader-Importer:	No
Recognized Trader-Exporter:	No
Importer of Spent Lead Acid Batteries:	No
Exporter of Spent Lead Acid Batteries:	No
Recycler Activity Without Storage:	No
Manifest Broker:	No
Sub-Part P Indicator:	No

Handler - Owner Operator:

Owner/Operator Indicator:	Owner
Owner/Operator Name: MCREF ACHESON LLC	
Legal Status:	Other
Date Became Current:	Not reported
Date Ended Current:	Not reported
Owner/Operator Address:	411 BOREL AVENUE # 405
Owner/Operator City,State,Zip:	SAN MATEO, CA 94402
Owner/Operator Telephone:	415-627-8044
Owner/Operator Telephone Ext:	Not reported
Owner/Operator Fax:	Not reported
Owner/Operator Email:	Not reported

Owner/Operator Indicator:	Operator
Owner/Operator Name: AARON MATT PARISH	
Legal Status:	Other
Date Became Current:	Not reported
Date Ended Current:	Not reported
Owner/Operator Address:	1922 WALNUT STREET
Owner/Operator City,State,Zip:	BERKELEY, CA 94704
Owner/Operator Telephone:	415-627-8044
Owner/Operator Telephone Ext:	Not reported
Owner/Operator Fax:	Not reported
Owner/Operator Email:	Not reported

Historic Generators:

Receive Date:	20230103
Handler Name: MILL CREEK RESIDENTIAL	
Federal Waste Generator Description:	Not a generator, verified
State District Owner:	Not reported
Large Quantity Handler of Universal Waste:	No
Recognized Trader Importer:	No
Recognized Trader Exporter:	No
Spent Lead Acid Battery Importer:	No
Spent Lead Acid Battery Exporter:	No
Current Record:	Yes
Non Storage Recycler Activity:	No
Electronic Manifest Broker:	No

MAP FINDINGS

Map ID / Direction / Distance / Elevation	Site	Database(s)	EDR ID Number / EPA ID Number

MILL CREEK RESIDENTIAL (Continued) **1027518623**

List of NAICS Codes and Descriptions:
NAICS Code: 236220
NAICS Description: COMMERCIAL AND INSTITUTIONAL BUILDING CONSTRUCTION

Facility Has Received Notices of Violations:
Violations: No Violations Found

Evaluation Action Summary:
Evaluations: No Evaluations Found

H56 **ONESTOP** **EDR Hist Auto** **1021028010**
WNW **1918 BONITA AVE** **N/A**
< 1/8 **BERKELEY, CA 94704**
0.121 mi.
639 ft. **Site 2 of 3 in cluster H**

Relative: EDR Hist Auto
Lower

Actual: **182 ft.**

Year:	Name:	Type:
2006	ONESTOP	Convenience Stores
2007	ONESTOP	Convenience Stores
2008	ONESTOP	Convenience Stores
2010	ONESTOP	Convenience Stores

H57 **MIKE APTE** **RCRA NonGen / NLR** **1024773925**
WNW **1918 BONITA AVE.** **CAC002993844**
< 1/8 **BERKELEY, CA 94704**
0.121 mi.
639 ft. **Site 3 of 3 in cluster H**

Relative: RCRA Listings:
Lower

Actual: **182 ft.**

Date Form Received by Agency:	20181220
Handler Name:	Mike Apte
Handler Address:	1918 BONITA AVE.
Handler City,State,Zip:	BERKELEY, CA 94704
EPA ID:	CAC002993844
Contact Name:	MIKE APTE
Contact Address:	1918 BONITA AVE.
Contact City,State,Zip:	BERKELEY, CA 94704
Contact Telephone:	510-610-4172
Contact Fax:	Not reported
Contact Email:	LILIAN.RAMOS@SYNERGYCOMPANIES.ORG
Contact Title:	Not reported
EPA Region:	09
Land Type:	Not reported
Federal Waste Generator Description:	Not a generator, verified
Non-Notifier:	Not reported
Biennial Report Cycle:	Not reported
Accessibility:	Not reported
Active Site Indicator:	Handler Activities
State District Owner:	Not reported
State District:	Not reported
Mailing Address:	1918 BONITA AVE.
Mailing City,State,Zip:	BERKELEY, CA 94704

Map ID
Direction
Distance
Elevation | Site | MAP FINDINGS | Database(s) | EDR ID Number EPA ID Number

MIKE APTE (Continued) **1024773925**

Owner Name:	Mike Apte
Owner Type:	Other
Operator Name:	Mike Apte
Operator Type:	Other
Short-Term Generator Activity:	No
Importer Activity:	No
Mixed Waste Generator:	No
Transporter Activity:	No
Transfer Facility Activity:	No
Recycler Activity with Storage:	No
Small Quantity On-Site Burner Exemption:	No
Smelting Melting and Refining Furnace Exemption:	No
Underground Injection Control:	No
Off-Site Waste Receipt:	No
Universal Waste Indicator:	Yes
Universal Waste Destination Facility:	Yes
Federal Universal Waste:	No
Active Site State-Reg Handler:	---
Federal Facility Indicator:	Not reported
Hazardous Secondary Material Indicator:	N
Sub-Part K Indicator:	Not reported
2018 GPRA Permit Baseline:	Not on the Baseline
2018 GPRA Renewals Baseline:	Not on the Baseline
202 GPRA Corrective Action Baseline:	No
Subject to Corrective Action Universe:	No
Non-TSDFs Where RCRA CA has Been Imposed Universe:	No
Corrective Action Priority Ranking:	No NCAPS ranking
Environmental Control Indicator:	No
Institutional Control Indicator:	No
Human Exposure Controls Indicator:	N/A
Groundwater Controls Indicator:	N/A
Significant Non-Complier Universe:	No
Unaddressed Significant Non-Complier Universe:	No
Addressed Significant Non-Complier Universe:	No
Significant Non-Complier With a Compliance Schedule Universe:	No
Financial Assurance Required:	Not reported
Handler Date of Last Change:	20190222
Recognized Trader-Importer:	No
Recognized Trader-Exporter:	No
Importer of Spent Lead Acid Batteries:	No
Exporter of Spent Lead Acid Batteries:	No
Recycler Activity Without Storage:	No
Manifest Broker:	No
Sub-Part P Indicator:	No

Handler - Owner Operator:

Owner/Operator Indicator:	Owner
Owner/Operator Name: MIKE APTE	
Legal Status:	Other
Date Became Current:	Not reported
Date Ended Current:	Not reported
Owner/Operator Address:	1918 BONITA AVE.
Owner/Operator City,State,Zip:	BERKELEY, CA 94704
Owner/Operator Telephone:	510-610-4172
Owner/Operator Telephone Ext:	Not reported
Owner/Operator Fax:	Not reported

Map ID
Direction
Distance
Elevation | Site | MAP FINDINGS | Database(s) | EDR ID Number EPA ID Number

MIKE APTE (Continued) **1024773925**

Owner/Operator Email: Not reported

Owner/Operator Indicator: Operator
Owner/Operator Name: MIKE APTE
Legal Status: Other
Date Became Current: Not reported
Date Ended Current: Not reported
Owner/Operator Address: 1918 BONITA AVE.
Owner/Operator City,State,Zip: BERKELEY, CA 94704
Owner/Operator Telephone: 510-610-4172
Owner/Operator Telephone Ext: Not reported
Owner/Operator Fax: Not reported
Owner/Operator Email: Not reported

Historic Generators:
Receive Date: 20181220
Handler Name: MIKE APTE
Federal Waste Generator Description: Not a generator, verified
State District Owner: Not reported
Large Quantity Handler of Universal Waste: No
Recognized Trader Importer: No
Recognized Trader Exporter: No
Spent Lead Acid Battery Importer: No
Spent Lead Acid Battery Exporter: No
Current Record: Yes
Non Storage Recycler Activity: Not reported
Electronic Manifest Broker: Not reported

List of NAICS Codes and Descriptions:
NAICS Code: 56299
NAICS Description: ALL OTHER WASTE MANAGEMENT SERVICES

Facility Has Received Notices of Violations:
Violations: No Violations Found

Evaluation Action Summary:
Evaluations: No Evaluations Found

G58 **SOUSA A A** **EDR Hist Auto** **1009011439**
SSW **2125 MILVIA ST** **N/A**
< 1/8 **OAKLAND, CA**
0.122 mi.
642 ft. **Site 3 of 4 in cluster G**

Relative: EDR Hist Auto
Lower

Actual: Year: Name: Type:
173 ft. 1943 SOUSA A A GASOLINE AND OIL SERVICE STATIONS

MAP FINDINGS

Map ID / Direction / Distance / Elevation | Site | Database(s) | EDR ID Number / EPA ID Number

K59 **WESTERN DENTAL SERVICES, INC.** **RCRA NonGen / NLR** **1024791268**
SE **115 BERKELEY SQ** **CAL000100721**
< 1/8 **BERKELEY, CA 94704**
0.122 mi.
645 ft. **Site 2 of 2 in cluster K**

Relative: **Higher**

Actual: **191 ft.**

RCRA Listings:

Date Form Received by Agency:	19950505
Handler Name:	Western Dental Services, Inc.
Handler Address:	115 BERKELEY SQ
Handler City,State,Zip:	BERKELEY, CA 94704-1206
EPA ID:	CAL000100721
Contact Name:	KAREN NGUYEN
Contact Address:	530 S MAIN ST
Contact City,State,Zip:	ORANGE, CA 92868-0000
Contact Telephone:	714-571-3564
Contact Fax:	714-571-3599
Contact Email:	KNGUYEN@WESTERNDENTAL.COM
Contact Title:	Not reported
EPA Region:	09
Land Type:	Not reported
Federal Waste Generator Description:	Not a generator, verified
Non-Notifier:	Not reported
Biennial Report Cycle:	Not reported
Accessibility:	Not reported
Active Site Indicator:	Handler Activities
State District Owner:	Not reported
State District:	Not reported
Mailing Address:	530 S MAIN STREET
Mailing City,State,Zip:	ORANGE, CA 92868-0000
Owner Name:	Western Dental Services, Inc
Owner Type:	Other
Operator Name:	Karen Nguyen
Operator Type:	Other
Short-Term Generator Activity:	No
Importer Activity:	No
Mixed Waste Generator:	No
Transporter Activity:	No
Transfer Facility Activity:	No
Recycler Activity with Storage:	No
Small Quantity On-Site Burner Exemption:	No
Smelting Melting and Refining Furnace Exemption:	No
Underground Injection Control:	No
Off-Site Waste Receipt:	No
Universal Waste Indicator:	Yes
Universal Waste Destination Facility:	Yes
Federal Universal Waste:	No
Active Site State-Reg Handler:	---
Federal Facility Indicator:	Not reported
Hazardous Secondary Material Indicator:	N
Sub-Part K Indicator:	Not reported
2018 GPRA Permit Baseline:	Not on the Baseline
2018 GPRA Renewals Baseline:	Not on the Baseline
202 GPRA Corrective Action Baseline:	No
Subject to Corrective Action Universe:	No
Non-TSDFs Where RCRA CA has Been Imposed Universe:	No
Corrective Action Priority Ranking:	No NCAPS ranking
Environmental Control Indicator:	No
Institutional Control Indicator:	No

Map ID
Direction
Distance
Elevation | Site | MAP FINDINGS | Database(s) | EDR ID Number EPA ID Number

WESTERN DENTAL SERVICES, INC. (Continued) **1024791268**

Human Exposure Controls Indicator:	N/A
Groundwater Controls Indicator:	N/A
Significant Non-Complier Universe:	No
Unaddressed Significant Non-Complier Universe:	No
Addressed Significant Non-Complier Universe:	No
Significant Non-Complier With a Compliance Schedule Universe:	No
Financial Assurance Required:	Not reported
Handler Date of Last Change:	20180905
Recognized Trader-Importer:	No
Recognized Trader-Exporter:	No
Importer of Spent Lead Acid Batteries:	No
Exporter of Spent Lead Acid Batteries:	No
Recycler Activity Without Storage:	No
Manifest Broker:	No
Sub-Part P Indicator:	No

Handler - Owner Operator:

Owner/Operator Indicator:	Owner
Owner/Operator Name:	WESTERN DENTAL SERVICES, INC
Legal Status:	Other
Date Became Current:	Not reported
Date Ended Current:	Not reported
Owner/Operator Address:	530 S MAIN STREET
Owner/Operator City,State,Zip:	ORANGE, CA 92868-0000
Owner/Operator Telephone:	714-480-3000
Owner/Operator Telephone Ext:	Not reported
Owner/Operator Fax:	Not reported
Owner/Operator Email:	Not reported

Owner/Operator Indicator:	Operator
Owner/Operator Name:	KAREN NGUYEN
Legal Status:	Other
Date Became Current:	Not reported
Date Ended Current:	Not reported
Owner/Operator Address:	530 S MAIN ST
Owner/Operator City,State,Zip:	ORANGE, CA 92868-0000
Owner/Operator Telephone:	714-571-3564
Owner/Operator Telephone Ext:	Not reported
Owner/Operator Fax:	Not reported
Owner/Operator Email:	Not reported

Historic Generators:

Receive Date:	19950505
Handler Name:	WESTERN DENTAL SERVICES, INC.
Federal Waste Generator Description:	Not a generator, verified
State District Owner:	Not reported
Large Quantity Handler of Universal Waste:	No
Recognized Trader Importer:	No
Recognized Trader Exporter:	No
Spent Lead Acid Battery Importer:	No
Spent Lead Acid Battery Exporter:	No
Current Record:	Yes
Non Storage Recycler Activity:	Not reported
Electronic Manifest Broker:	Not reported

Map ID
Direction
Distance
Elevation | Site | MAP FINDINGS | Database(s) | EDR ID Number EPA ID Number

WESTERN DENTAL SERVICES, INC. (Continued) **1024791268**

List of NAICS Codes and Descriptions:
NAICS Code: 62121
NAICS Description: OFFICES OF DENTISTS

Facility Has Received Notices of Violations:
Violations: No Violations Found

Evaluation Action Summary:
Evaluations: No Evaluations Found

J60 **2009- 2015 ADDISON ST.** **Notify 65** **S100179682**
SW **N/A**
< 1/8 **BERKELEY, CA 92661**
0.123 mi.
648 ft. **Site 3 of 5 in cluster J**

Relative: NOTIFY 65:
Lower
Actual: Name: 2009- 2015 ADDISON ST.
170 ft. Address: Not reported
City,State,Zip: BERKELEY, CA 92661
Date Reported: Not reported
Staff Initials: Not reported
Board File Number: Not reported
Facility Type: Not reported
Discharge Date: Not reported
Issue Date: Not reported
Incident Description: Not reported
Global ID: Not reported
Status: Not reported

J61 **FORMER AUTOMOTIVE REPAIR SHOP** **CPS-SLIC** **S113482432**
WSW **1929 UNIVERSITY AVE** **HAZNET** **N/A**
< 1/8 **BERKELEY, CA 94704** **CERS**
0.123 mi. **HWTS**
648 ft. **Site 4 of 5 in cluster J**

Relative: CPS-SLIC:
Lower
Actual: Name: VACANT BUILDING/ FREDS MARKET
175 ft. Address: 1929 UNIVERSITY AVENUE
City,State,Zip: BERKELEY, CA 94704
Region: STATE
Facility Status: **Completed - Case Closed**
Status Date: 01/15/2015
Global Id: T10000004717
Lead Agency: SAN FRANCISCO BAY RWQCB (REGION 2)
Lead Agency Case Number: Not reported
Latitude: 37.871943
Longitude: -122.27225
Case Type: Cleanup Program Site
Case Worker: UUU
Local Agency: Not reported
RB Case Number: 01S0739
File Location: All Files are on GeoTracker or in the Local Agency Database
Potential Media Affected: Not reported

Map ID
Direction
Distance
Elevation | Site | MAP FINDINGS | Database(s) | EDR ID Number / EPA ID Number

FORMER AUTOMOTIVE REPAIR SHOP (Continued) **S113482432**

Potential Contaminants of Concern:	Not reported
EPA Region:	9
Coordinate Source:	Not reported
Cuf Case:	NO
Quantity Released Gallons:	Not reported
Begin Date:	12/13/2012
Leak Reported Date:	02/15/2013
How Discovered:	Not reported
How Discovered Description:	Not reported
Discharge Source:	Other
Discharge Cause:	Unknown
Stop Method:	Not reported
Stop Description:	Not reported
No Further Action Date:	01/15/2015
CA Water Watershed Name:	Bay Bridges - Berkeley (203.30)
Dwr Groundwater Subbasin Name:	Santa Clara Valley - East Bay Plain (2-009.04)
Disadvantaged Community:	Severely Disadvantaged Community
CA Enviroscreen 3 Score:	21-25%
CA Enviroscreen 4 Score:	25-30%
Military DOD Site:	No
Facility Project Subtype:	Not reported
RWQCB Region:	SAN FRANCISCO BAY RWQCB (REGION 2)
Site History:	Gasoline and diesel range petroleum hydrocarbons were detected in soils in the vicinity of a former waste oil UST, and vehicle hoist/pistons.

Click here to access the California GeoTracker records for this facility:

HAZNET:

Name:	FORMER AUTOMOTIVE REPAIR SHOP
Address:	1929 UNIVERSITY AVE
Address 2:	Not reported
City,State,Zip:	BERKELEY, CA 947041023
Contact:	JAN SCHUTZE
Telephone:	5102269944
Mailing Name:	Not reported
Mailing Address:	2405 4TH ST
Year:	2014
Gepaid:	CAC002723138
TSD EPA ID:	NVD980895338
CA Waste Code:	181 - Other inorganic solid waste
Disposal Method:	H141 - Storage, Bulking, And/Or Transfer Off Site--No Treatment/Reovery (H010-H129) Or (H131-H135)
Tons:	0.9
Year:	2013
Gepaid:	CAC002723138
TSD EPA ID:	NVD980895338
CA Waste Code:	491 - Unspecified sludge waste
Disposal Method:	H141 - Storage, Bulking, And/Or Transfer Off Site--No Treatment/Reovery (H010-H129) Or (H131-H135)
Tons:	0.275
Year:	2013
Gepaid:	CAC002723138
TSD EPA ID:	NVD980895338

Map ID
Direction
Distance
Elevation | Site | MAP FINDINGS | Database(s) | EDR ID Number EPA ID Number

FORMER AUTOMOTIVE REPAIR SHOP (Continued) **S113482432**

CA Waste Code: 181 - Other inorganic solid waste
Disposal Method: H141 - Storage, Bulking, And/Or Transfer Off Site--No Treatment/Reovery (H010-H129) Or (H131-H135)
Tons: 2.875

Additional Info:
Year: 2014
Gen EPA ID: CAC002723138

Shipment Date: 20140808
Creation Date: 1/25/2015 22:15:12
Receipt Date: 20140813
Manifest ID: 000103083DAT
Trans EPA ID: MNS000110924
Trans Name: STERICYCLE SPECIALTY WASTE SOLUTIONS INC
Trans 2 EPA ID: Not reported
Trans 2 Name: Not reported
TSDF EPA ID: NVD980895338
Trans Name: 21ST CENTURY ENVIRONMENTAL MANAGEMENT OF NEVADA LLC
TSDF Alt EPA ID: Not reported
TSDF Alt Name: Not reported
Waste Code Description: 181 - Other inorganic solid waste Organics
RCRA Code: Not reported
Meth Code: H141 - Storage, Bulking, And/Or Transfer Off Site--No Treatment/Reovery (H010-H129) Or (H131-H135)
Quantity Tons: 0.9
Waste Quantity: 1800
Quantity Unit: P
Additional Code 1: Not reported
Additional Code 2: Not reported
Additional Code 3: Not reported
Additional Code 4: Not reported
Additional Code 5: Not reported

Additional Info:
Year: 2013
Gen EPA ID: CAC002723138

Shipment Date: 20130424
Creation Date: 9/20/2013 22:15:10
Receipt Date: 20130510
Manifest ID: 000071892DAT
Trans EPA ID: CAR000210617
Trans Name: 21ST CENTURY ENVIRONMENTAL MANAGEMENT OF CALIFORNIA LP
Trans 2 EPA ID: CAD982523433
Trans 2 Name: DILLARD ENVIRONMENTAL SERVICES
TSDF EPA ID: NVD980895338
Trans Name: 21ST CENTURY ENVIRONMENTAL MANAGEMENT OF NEVADA LLC
TSDF Alt EPA ID: Not reported
TSDF Alt Name: Not reported
Waste Code Description: 491 - Unspecified sludge waste
RCRA Code: Not reported
Meth Code: H141 - Storage, Bulking, And/Or Transfer Off Site--No Treatment/Reovery (H010-H129) Or (H131-H135)
Quantity Tons: 0.275

Map ID
Direction
Distance
Elevation Site

MAP FINDINGS

Database(s) EDR ID Number EPA ID Number

FORMER AUTOMOTIVE REPAIR SHOP (Continued) **S113482432**

Waste Quantity:	550
Quantity Unit:	P
Additional Code 1:	Not reported
Additional Code 2:	Not reported
Additional Code 3:	Not reported
Additional Code 4:	Not reported
Additional Code 5:	Not reported
Shipment Date:	20130424
Creation Date:	9/20/2013 22:15:10
Receipt Date:	20130510
Manifest ID:	000071892DAT
Trans EPA ID:	CAR000210617
Trans Name:	21ST CENTURY ENVIRONMENTAL MANAGEMENT OF CALIFORNIA LP
Trans 2 EPA ID:	CAD982523433
Trans 2 Name:	DILLARD ENVIRONMENTAL SERVICES
TSDF EPA ID:	NVD980895338
Trans Name:	21ST CENTURY ENVIRONMENTAL MANAGEMENT OF NEVADA LLC
TSDF Alt EPA ID:	Not reported
TSDF Alt Name:	Not reported
Waste Code Description:	181 - Other inorganic solid waste Organics
RCRA Code:	Not reported
Meth Code:	H141 - Storage, Bulking, And/Or Transfer Off Site--No Treatment/Reovery (H010-H129) Or (H131-H135)
Quantity Tons:	0.175
Waste Quantity:	350
Quantity Unit:	P
Additional Code 1:	Not reported
Additional Code 2:	Not reported
Additional Code 3:	Not reported
Additional Code 4:	Not reported
Additional Code 5:	Not reported
Shipment Date:	20130424
Creation Date:	9/20/2013 22:15:10
Receipt Date:	20130510
Manifest ID:	000071892DAT
Trans EPA ID:	CAR000210617
Trans Name:	21ST CENTURY ENVIRONMENTAL MANAGEMENT OF CALIFORNIA LP
Trans 2 EPA ID:	CAD982523433
Trans 2 Name:	DILLARD ENVIRONMENTAL SERVICES
TSDF EPA ID:	NVD980895338
Trans Name:	21ST CENTURY ENVIRONMENTAL MANAGEMENT OF NEVADA LLC
TSDF Alt EPA ID:	Not reported
TSDF Alt Name:	Not reported
Waste Code Description:	181 - Other inorganic solid waste Organics
RCRA Code:	Not reported
Meth Code:	H141 - Storage, Bulking, And/Or Transfer Off Site--No Treatment/Reovery (H010-H129) Or (H131-H135)
Quantity Tons:	1.5
Waste Quantity:	3000
Quantity Unit:	P
Additional Code 1:	Not reported
Additional Code 2:	Not reported
Additional Code 3:	Not reported
Additional Code 4:	Not reported
Additional Code 5:	Not reported

Map ID
Direction
Distance
Elevation Site

MAP FINDINGS

Database(s) EDR ID Number EPA ID Number

FORMER AUTOMOTIVE REPAIR SHOP (Continued) **S113482432**

Shipment Date:	20130424
Creation Date:	9/20/2013 22:15:10
Receipt Date:	20130510
Manifest ID:	000071892DAT
Trans EPA ID:	CAR000210617
Trans Name:	21ST CENTURY ENVIRONMENTAL MANAGEMENT OF CALIFORNIA LP
Trans 2 EPA ID:	CAD982523433
Trans 2 Name:	DILLARD ENVIRONMENTAL SERVICES
TSDF EPA ID:	NVD980895338
Trans Name:	21ST CENTURY ENVIRONMENTAL MANAGEMENT OF NEVADA LLC
TSDF Alt EPA ID:	Not reported
TSDF Alt Name:	Not reported
Waste Code Description:	181 - Other inorganic solid waste Organics
RCRA Code:	Not reported
Meth Code:	H141 - Storage, Bulking, And/Or Transfer Off Site--No Treatment/Reovery (H010-H129) Or (H131-H135)
Quantity Tons:	1.2
Waste Quantity:	2400
Quantity Unit:	P
Additional Code 1:	Not reported
Additional Code 2:	Not reported
Additional Code 3:	Not reported
Additional Code 4:	Not reported
Additional Code 5:	Not reported

CERS:

Name:	VACANT BUILDING/ FREDS MARKET
Address:	1929 UNIVERSITY AVENUE
City,State,Zip:	BERKELEY, CA 94704
Site ID:	695026
CERS ID:	T10000004717
CERS Description:	Cleanup Program Site

Affiliation:

Affiliation Type Desc:	Regional Board Caseworker
Entity Name:	Regional Water Board - SAN FRANCISCO BAY RWQCB (REGION 2)
Entity Title:	Not reported
Affiliation Address:	1515 CLAY ST SUITE 1400
Affiliation City:	OAKLAND
Affiliation State:	CA
Affiliation Country:	Not reported
Affiliation Zip:	Not reported
Affiliation Phone:	,

HWTS:

Name:	FORMER AUTOMOTIVE REPAIR SHOP
Address:	1929 UNIVERSITY AVE
Address 2:	Not reported
City,State,Zip:	BERKELEY, CA 94704
EPA ID:	CAC002723138
Inactive Date:	06/11/2013
Create Date:	03/12/2013
Last Act Date:	Not reported
Mailing Name:	Not reported
Mailing Address:	2405 4TH ST
Mailing Address 2:	Not reported

Map ID
Direction
Distance
Elevation | Site | MAP FINDINGS | Database(s) | EDR ID Number / EPA ID Number

FORMER AUTOMOTIVE REPAIR SHOP (Continued) **S113482432**

Mailing City,State,Zip:	BERKELEY, CA 947102403
Owner Name:	VERN NEFF
Owner Address:	2405 4TH ST
Owner Address 2:	Not reported
Owner City,State,Zip:	BERKELEY, CA 947102403
Owner Phone:	Not reported
Owner Fax:	Not reported
Contact Name:	JAN SCHUTZE
Contact Address:	44358 S GRIMMER BLVD
Contact Address 2:	Not reported
City,State,Zip:	FREMONT, CA 945386385
Contact Phone:	Not reported
Contact Fax:	Not reported
Facility Status:	Inactive
Facility Type:	TEMPORARY
Category:	STATE
Latitude:	37.871771
Longitude:	-122.272273

L62 **BERKELEY DOWNTOWN HOTEL OWNER LLC** **RCRA NonGen / NLR** **1024876568**
SE **2129 SHATTUCK AVE** **CAP000289678**
< 1/8 **BERKELEY, CA 94704**
0.125 mi.
658 ft. **Site 2 of 10 in cluster L**

Relative: **Lower**
Actual: **188 ft.**

RCRA Listings:

Date Form Received by Agency:	20181114
Handler Name:	Berkeley Downtown Hotel Owner Llc
Handler Address:	2129 SHATTUCK AVE
Handler City,State,Zip:	BERKELEY, CA 94704
EPA ID:	CAP000289678
Contact Name:	ED SCOTT
Contact Address:	1 POST OFFICE SQUARE, SUITE 1950
Contact City,State,Zip:	BOSTON, MA 02109
Contact Telephone:	917-807-4939
Contact Fax:	Not reported
Contact Email:	ED.SCOTT@PYRAMIDHOTELGROUP.COM
Contact Title:	Not reported
EPA Region:	09
Land Type:	Not reported
Federal Waste Generator Description:	Not a generator, verified
Non-Notifier:	Not reported
Biennial Report Cycle:	Not reported
Accessibility:	Not reported
Active Site Indicator:	Handler Activities
State District Owner:	Not reported
State District:	Not reported
Mailing Address:	1 POST OFFICE SQUARE, SUITE 1950
Mailing City,State,Zip:	BOSTON, MA 02109
Owner Name:	Pyramid Hotel Group
Owner Type:	Other
Operator Name:	Ed Scott
Operator Type:	Other
Short-Term Generator Activity:	No
Importer Activity:	No
Mixed Waste Generator:	No
Transporter Activity:	No
Transfer Facility Activity:	No

Map ID
Direction
Distance
Elevation | Site | MAP FINDINGS | Database(s) | EDR ID Number / EPA ID Number

BERKELEY DOWNTOWN HOTEL OWNER LLC (Continued) **1024876568**

Recycler Activity with Storage:	No
Small Quantity On-Site Burner Exemption:	No
Smelting Melting and Refining Furnace Exemption:	No
Underground Injection Control:	No
Off-Site Waste Receipt:	No
Universal Waste Indicator:	Yes
Universal Waste Destination Facility:	Yes
Federal Universal Waste:	No
Active Site State-Reg Handler:	---
Federal Facility Indicator:	Not reported
Hazardous Secondary Material Indicator:	N
Sub-Part K Indicator:	Not reported
2018 GPRA Permit Baseline:	Not on the Baseline
2018 GPRA Renewals Baseline:	Not on the Baseline
202 GPRA Corrective Action Baseline:	No
Subject to Corrective Action Universe:	No
Non-TSDFs Where RCRA CA has Been Imposed Universe:	No
Corrective Action Priority Ranking:	No NCAPS ranking
Environmental Control Indicator:	No
Institutional Control Indicator:	No
Human Exposure Controls Indicator:	N/A
Groundwater Controls Indicator:	N/A
Significant Non-Complier Universe:	No
Unaddressed Significant Non-Complier Universe:	No
Addressed Significant Non-Complier Universe:	No
Significant Non-Complier With a Compliance Schedule Universe:	No
Financial Assurance Required:	Not reported
Handler Date of Last Change:	20181120
Recognized Trader-Importer:	No
Recognized Trader-Exporter:	No
Importer of Spent Lead Acid Batteries:	No
Exporter of Spent Lead Acid Batteries:	No
Recycler Activity Without Storage:	No
Manifest Broker:	No
Sub-Part P Indicator:	No

Handler - Owner Operator:

Owner/Operator Indicator:	Owner
Owner/Operator Name: PYRAMID HOTEL GROUP	
Legal Status:	Other
Date Became Current:	Not reported
Date Ended Current:	Not reported
Owner/Operator Address:	1 POST OFFICE SQUARE, SUITE 1950
Owner/Operator City,State,Zip:	BOSTON, MA 02109
Owner/Operator Telephone:	917-807-4939
Owner/Operator Telephone Ext:	Not reported
Owner/Operator Fax:	Not reported
Owner/Operator Email:	Not reported

Owner/Operator Indicator:	Operator
Owner/Operator Name: ED SCOTT	
Legal Status:	Other
Date Became Current:	Not reported
Date Ended Current:	Not reported
Owner/Operator Address:	1 POST OFFICE SQUARE, SUITE 1950
Owner/Operator City,State,Zip:	BOSTON, MA 02109

MAP FINDINGS

Map ID / Direction / Distance / Elevation | Site | Database(s) | EDR ID Number / EPA ID Number

BERKELEY DOWNTOWN HOTEL OWNER LLC (Continued) **1024876568**

Owner/Operator Telephone: 917-807-4939
Owner/Operator Telephone Ext: Not reported
Owner/Operator Fax: Not reported
Owner/Operator Email: Not reported

Historic Generators:
Receive Date: 20181114
Handler Name: BERKELEY DOWNTOWN HOTEL OWNER LLC
Federal Waste Generator Description: Not a generator, verified
State District Owner: Not reported
Large Quantity Handler of Universal Waste: No
Recognized Trader Importer: No
Recognized Trader Exporter: No
Spent Lead Acid Battery Importer: No
Spent Lead Acid Battery Exporter: No
Current Record: Yes
Non Storage Recycler Activity: Not reported
Electronic Manifest Broker: Not reported

List of NAICS Codes and Descriptions:
NAICS Code: 56299
NAICS Description: ALL OTHER WASTE MANAGEMENT SERVICES

Facility Has Received Notices of Violations:
Violations: No Violations Found

Evaluation Action Summary:
Evaluations: No Evaluations Found

L63 **BERKELEY DOWNTOWN HOTEL OWNER LLC** **RCRA NonGen / NLR** **1024768138**
SE **2129 SHATTUCK AVE** **CAC002988018**
< 1/8 **BERKELEY, CA 94704**
0.125 mi.
658 ft. **Site 3 of 10 in cluster L**

Relative: **Lower**
Actual: **188 ft.**

RCRA Listings:
Date Form Received by Agency: 20181106
Handler Name: Berkeley Downtown Hotel Owner Llc
Handler Address: 2129 SHATTUCK AVE
Handler City,State,Zip: BERKELEY, CA 94704
EPA ID: CAC002988018
Contact Name: ED SCOTT
Contact Address: 1 POST OFFICE SQUARE, SUITE 1950
Contact City,State,Zip: BOSTON, MA 02109
Contact Telephone: 917-807-4939
Contact Fax: Not reported
Contact Email: ED.SCOTT@PYRAMIDHOTELGROUP.COM
Contact Title: Not reported
EPA Region: 09
Land Type: Not reported
Federal Waste Generator Description: Not a generator, verified
Non-Notifier: Not reported
Biennial Report Cycle: Not reported
Accessibility: Not reported
Active Site Indicator: Handler Activities

Map ID
Direction
Distance
Elevation Site

MAP FINDINGS

Database(s) EDR ID Number EPA ID Number

BERKELEY DOWNTOWN HOTEL OWNER LLC (Continued) **1024768138**

State District Owner:	Not reported
State District:	Not reported
Mailing Address:	1 POST OFFICE SQUARE, SUITE 1950
Mailing City,State,Zip:	BOSTON, MA 02109
Owner Name:	Pyramid Hotel Group
Owner Type:	Other
Operator Name:	Ed Scott
Operator Type:	Other
Short-Term Generator Activity:	No
Importer Activity:	No
Mixed Waste Generator:	No
Transporter Activity:	No
Transfer Facility Activity:	No
Recycler Activity with Storage:	No
Small Quantity On-Site Burner Exemption:	No
Smelting Melting and Refining Furnace Exemption:	No
Underground Injection Control:	No
Off-Site Waste Receipt:	No
Universal Waste Indicator:	Yes
Universal Waste Destination Facility:	Yes
Federal Universal Waste:	No
Active Site State-Reg Handler:	---
Federal Facility Indicator:	Not reported
Hazardous Secondary Material Indicator:	N
Sub-Part K Indicator:	Not reported
2018 GPRA Permit Baseline:	Not on the Baseline
2018 GPRA Renewals Baseline:	Not on the Baseline
202 GPRA Corrective Action Baseline:	No
Subject to Corrective Action Universe:	No
Non-TSDFs Where RCRA CA has Been Imposed Universe:	No
Corrective Action Priority Ranking:	No NCAPS ranking
Environmental Control Indicator:	No
Institutional Control Indicator:	No
Human Exposure Controls Indicator:	N/A
Groundwater Controls Indicator:	N/A
Significant Non-Complier Universe:	No
Unaddressed Significant Non-Complier Universe:	No
Addressed Significant Non-Complier Universe:	No
Significant Non-Complier With a Compliance Schedule Universe:	No
Financial Assurance Required:	Not reported
Handler Date of Last Change:	20181120
Recognized Trader-Importer:	No
Recognized Trader-Exporter:	No
Importer of Spent Lead Acid Batteries:	No
Exporter of Spent Lead Acid Batteries:	No
Recycler Activity Without Storage:	No
Manifest Broker:	No
Sub-Part P Indicator:	No

Handler - Owner Operator:

Owner/Operator Indicator:	Owner
Owner/Operator Name: PYRAMID HOTEL GROUP	
Legal Status:	Other
Date Became Current:	Not reported
Date Ended Current:	Not reported
Owner/Operator Address:	1 POST OFFICE SQUARE, SUITE 1950

Map ID
Direction
Distance
Elevation | Site | MAP FINDINGS | Database(s) | EDR ID Number / EPA ID Number

BERKELEY DOWNTOWN HOTEL OWNER LLC (Continued) **1024768138**

Owner/Operator City,State,Zip: BOSTON, MA 02109
Owner/Operator Telephone: 917-807-4939
Owner/Operator Telephone Ext: Not reported
Owner/Operator Fax: Not reported
Owner/Operator Email: Not reported

Owner/Operator Indicator: Operator
Owner/Operator Name: ED SCOTT
Legal Status: Other
Date Became Current: Not reported
Date Ended Current: Not reported
Owner/Operator Address: 1 POST OFFICE SQUARE, SUITE 1950
Owner/Operator City,State,Zip: BOSTON, MA 02109
Owner/Operator Telephone: 917-807-4939
Owner/Operator Telephone Ext: Not reported
Owner/Operator Fax: Not reported
Owner/Operator Email: Not reported

Historic Generators:
Receive Date: 20181106
Handler Name: BERKELEY DOWNTOWN HOTEL OWNER LLC
Federal Waste Generator Description: Not a generator, verified
State District Owner: Not reported
Large Quantity Handler of Universal Waste: No
Recognized Trader Importer: No
Recognized Trader Exporter: No
Spent Lead Acid Battery Importer: No
Spent Lead Acid Battery Exporter: No
Current Record: Yes
Non Storage Recycler Activity: Not reported
Electronic Manifest Broker: Not reported

List of NAICS Codes and Descriptions:
NAICS Code: 56299
NAICS Description: ALL OTHER WASTE MANAGEMENT SERVICES

Facility Has Received Notices of Violations:
Violations: No Violations Found

Evaluation Action Summary:
Evaluations: No Evaluations Found

L64 **BERKELEY DOWNTOWN HOTEL LLC** **RCRA NonGen / NLR** **1024749569**
SE **2129 SHATTUCK AVENUE** **CAC002969357**
< 1/8 **BERKELEY, CA 94704**
0.125 mi.
658 ft. **Site 4 of 10 in cluster L**

Relative: **Lower**
Actual: **188 ft.**

RCRA Listings:
Date Form Received by Agency: 20180703
Handler Name: Berkeley Downtown Hotel Llc
Handler Address: 2129 SHATTUCK AVENUE
Handler City,State,Zip: BERKELEY, CA 94704
EPA ID: CAC002969357
Contact Name: GLENN ELKES

Map ID
Direction
Distance
Elevation | Site | MAP FINDINGS | Database(s) | EDR ID Number / EPA ID Number

BERKELEY DOWNTOWN HOTEL LLC (Continued) **1024749569**

Contact Address:	BERKELEY DOWNTOWN HOTEL OWNER LLC
Contact City,State,Zip:	BOSTON, MA 20109
Contact Telephone:	954-547-7778
Contact Fax:	Not reported
Contact Email:	MBAZARGANI@SLRCONSULTING.COM
Contact Title:	Not reported
EPA Region:	09
Land Type:	Not reported
Federal Waste Generator Description:	Not a generator, verified
Non-Notifier:	Not reported
Biennial Report Cycle:	Not reported
Accessibility:	Not reported
Active Site Indicator:	Handler Activities
State District Owner:	Not reported
State District:	Not reported
Mailing Address:	BERKELEY DOWNTOWN HOTEL OWNER LLC
Mailing City,State,Zip:	BOSTON, MA 20109
Owner Name:	Berkeley Downtown Hotel Owner C/O
Owner Type:	Other
Operator Name:	Glenn Elkes
Operator Type:	Other
Short-Term Generator Activity:	No
Importer Activity:	No
Mixed Waste Generator:	No
Transporter Activity:	No
Transfer Facility Activity:	No
Recycler Activity with Storage:	No
Small Quantity On-Site Burner Exemption:	No
Smelting Melting and Refining Furnace Exemption:	No
Underground Injection Control:	No
Off-Site Waste Receipt:	No
Universal Waste Indicator:	Yes
Universal Waste Destination Facility:	Yes
Federal Universal Waste:	No
Active Site State-Reg Handler:	---
Federal Facility Indicator:	Not reported
Hazardous Secondary Material Indicator:	N
Sub-Part K Indicator:	Not reported
2018 GPRA Permit Baseline:	Not on the Baseline
2018 GPRA Renewals Baseline:	Not on the Baseline
202 GPRA Corrective Action Baseline:	No
Subject to Corrective Action Universe:	No
Non-TSDFs Where RCRA CA has Been Imposed Universe:	No
Corrective Action Priority Ranking:	No NCAPS ranking
Environmental Control Indicator:	No
Institutional Control Indicator:	No
Human Exposure Controls Indicator:	N/A
Groundwater Controls Indicator:	N/A
Significant Non-Complier Universe:	No
Unaddressed Significant Non-Complier Universe:	No
Addressed Significant Non-Complier Universe:	No
Significant Non-Complier With a Compliance Schedule Universe:	No
Financial Assurance Required:	Not reported
Handler Date of Last Change:	20180831
Recognized Trader-Importer:	No
Recognized Trader-Exporter:	No
Importer of Spent Lead Acid Batteries:	No

Map ID
Direction
Distance
Elevation | Site | MAP FINDINGS | Database(s) | EDR ID Number / EPA ID Number

BERKELEY DOWNTOWN HOTEL LLC (Continued) **1024749569**

Exporter of Spent Lead Acid Batteries: No
Recycler Activity Without Storage: No
Manifest Broker: No
Sub-Part P Indicator: No

Handler - Owner Operator:
Owner/Operator Indicator: Owner
Owner/Operator Name: BERKELEY DOWNTOWN HOTEL OWNER C/O
Legal Status: Other
Date Became Current: Not reported
Date Ended Current: Not reported
Owner/Operator Address: BERKELEY DOWNTOWN HOTEL OWNER LLC
Owner/Operator City,State,Zip: BOSTON, MA 20109
Owner/Operator Telephone: 617-946-2033
Owner/Operator Telephone Ext: Not reported
Owner/Operator Fax: Not reported
Owner/Operator Email: Not reported

Owner/Operator Indicator: Operator
Owner/Operator Name: GLENN ELKES
Legal Status: Other
Date Became Current: Not reported
Date Ended Current: Not reported
Owner/Operator Address: BERKELEY DOWNTOWN HOTEL OWNER LLC
Owner/Operator City,State,Zip: BOSTON, MA 20109
Owner/Operator Telephone: 954-547-7778
Owner/Operator Telephone Ext: Not reported
Owner/Operator Fax: Not reported
Owner/Operator Email: Not reported

Historic Generators:
Receive Date: 20180703
Handler Name: BERKELEY DOWNTOWN HOTEL LLC
Federal Waste Generator Description: Not a generator, verified
State District Owner: Not reported
Large Quantity Handler of Universal Waste: No
Recognized Trader Importer: No
Recognized Trader Exporter: No
Spent Lead Acid Battery Importer: No
Spent Lead Acid Battery Exporter: No
Current Record: Yes
Non Storage Recycler Activity: Not reported
Electronic Manifest Broker: Not reported

List of NAICS Codes and Descriptions:
NAICS Code: 237110
NAICS Description: WATER AND SEWER LINE AND RELATED STRUCTURES CONSTRUCTION

Facility Has Received Notices of Violations:
Violations: No Violations Found

Evaluation Action Summary:
Evaluations: No Evaluations Found

MAP FINDINGS

Map ID / Direction / Distance / Elevation	Site	Database(s)	EDR ID Number / EPA ID Number
L65	**BERKELEY DOWNTOWN HOTEL OWNER LLC**	**RCRA NonGen / NLR**	**1024776978**
SE	**2129 SHATTUCK AVE**		**CAC002996915**
< 1/8	**BERKELEY, CA 94704**		
0.125 mi.			
658 ft.	**Site 5 of 10 in cluster L**		

Relative: **Lower**

Actual: **188 ft.**

RCRA Listings:

Date Form Received by Agency:	20190117
Handler Name:	Berkeley Downtown Hotel Owner Llc
Handler Address:	2129 SHATTUCK AVE
Handler City,State,Zip:	BERKELEY, CA 94704
EPA ID:	CAC002996915
Contact Name:	ED SCOTT
Contact Address:	1 POST OFFICE SQUARE, SUITE 1950
Contact City,State,Zip:	BOSTON, MA 02109
Contact Telephone:	917-807-4939
Contact Fax:	Not reported
Contact Email:	ED.SCOTT@PYRAMIDHOTELGROUP.COM
Contact Title:	Not reported
EPA Region:	09
Land Type:	Not reported
Federal Waste Generator Description:	Not a generator, verified
Non-Notifier:	Not reported
Biennial Report Cycle:	Not reported
Accessibility:	Not reported
Active Site Indicator:	Handler Activities
State District Owner:	Not reported
State District:	Not reported
Mailing Address:	1 POST OFFICE SQUARE, SUITE 1950
Mailing City,State,Zip:	BOSTON, MA 02109
Owner Name:	Ed Scott
Owner Type:	Other
Operator Name:	Ed Scott
Operator Type:	Other
Short-Term Generator Activity:	No
Importer Activity:	No
Mixed Waste Generator:	No
Transporter Activity:	No
Transfer Facility Activity:	No
Recycler Activity with Storage:	No
Small Quantity On-Site Burner Exemption:	No
Smelting Melting and Refining Furnace Exemption:	No
Underground Injection Control:	No
Off-Site Waste Receipt:	No
Universal Waste Indicator:	Yes
Universal Waste Destination Facility:	Yes
Federal Universal Waste:	No
Active Site State-Reg Handler:	---
Federal Facility Indicator:	Not reported
Hazardous Secondary Material Indicator:	N
Sub-Part K Indicator:	Not reported
2018 GPRA Permit Baseline:	Not on the Baseline
2018 GPRA Renewals Baseline:	Not on the Baseline
202 GPRA Corrective Action Baseline:	No
Subject to Corrective Action Universe:	No
Non-TSDFs Where RCRA CA has Been Imposed Universe:	No
Corrective Action Priority Ranking:	No NCAPS ranking
Environmental Control Indicator:	No
Institutional Control Indicator:	No

Map ID
Direction
Distance
Elevation | Site | MAP FINDINGS | Database(s) | EDR ID Number / EPA ID Number

BERKELEY DOWNTOWN HOTEL OWNER LLC (Continued) **1024776978**

Human Exposure Controls Indicator:	N/A
Groundwater Controls Indicator:	N/A
Significant Non-Complier Universe:	No
Unaddressed Significant Non-Complier Universe:	No
Addressed Significant Non-Complier Universe:	No
Significant Non-Complier With a Compliance Schedule Universe:	No
Financial Assurance Required:	Not reported
Handler Date of Last Change:	20190222
Recognized Trader-Importer:	No
Recognized Trader-Exporter:	No
Importer of Spent Lead Acid Batteries:	No
Exporter of Spent Lead Acid Batteries:	No
Recycler Activity Without Storage:	No
Manifest Broker:	No
Sub-Part P Indicator:	No

Handler - Owner Operator:

Owner/Operator Indicator:	Owner
Owner/Operator Name: ED SCOTT	
Legal Status:	Other
Date Became Current:	Not reported
Date Ended Current:	Not reported
Owner/Operator Address:	1 POST OFFICE SQUARE, SUITE 1950
Owner/Operator City,State,Zip:	BOSTON, MA 02109
Owner/Operator Telephone:	917-807-4939
Owner/Operator Telephone Ext:	Not reported
Owner/Operator Fax:	Not reported
Owner/Operator Email:	Not reported

Owner/Operator Indicator:	Operator
Owner/Operator Name: ED SCOTT	
Legal Status:	Other
Date Became Current:	Not reported
Date Ended Current:	Not reported
Owner/Operator Address:	1 POST OFFICE SQUARE, SUITE 1950
Owner/Operator City,State,Zip:	BOSTON, MA 02109
Owner/Operator Telephone:	917-807-4939
Owner/Operator Telephone Ext:	Not reported
Owner/Operator Fax:	Not reported
Owner/Operator Email:	Not reported

Historic Generators:

Receive Date:	20190117
Handler Name:	BERKELEY DOWNTOWN HOTEL OWNER LLC
Federal Waste Generator Description:	Not a generator, verified
State District Owner:	Not reported
Large Quantity Handler of Universal Waste:	No
Recognized Trader Importer:	No
Recognized Trader Exporter:	No
Spent Lead Acid Battery Importer:	No
Spent Lead Acid Battery Exporter:	No
Current Record:	Yes
Non Storage Recycler Activity:	Not reported
Electronic Manifest Broker:	Not reported

Map ID
Direction
Distance
Elevation | Site | MAP FINDINGS | Database(s) | EDR ID Number / EPA ID Number

BERKELEY DOWNTOWN HOTEL OWNER LLC (Continued) **1024776978**

List of NAICS Codes and Descriptions:
NAICS Code: 56299
NAICS Description: ALL OTHER WASTE MANAGEMENT SERVICES

Facility Has Received Notices of Violations:
Violations: No Violations Found

Evaluation Action Summary:
Evaluations: No Evaluations Found

M66 **MCREF ACHESON LLC** **RCRA NonGen / NLR** **1025854396**
East **2131 UNIVERSITY AVE** **CAC003171790**
1/8-1/4 **BERKELEY, CA 94704**
0.127 mi.
673 ft. **Site 4 of 12 in cluster M**

Relative:
Higher

Actual:
201 ft.

RCRA Listings:

Date Form Received by Agency:	20190918
Handler Name:	Mcref Acheson Llc
Handler Address:	2131 UNIVERSITY AVE
Handler City,State,Zip:	BERKELEY, CA 94704-1077
EPA ID:	CAC003034624
Contact Name:	MATT UDOUJ
Contact Address:	411 BOREL AVENUE
Contact City,State,Zip:	SAN MATEO, CA 94402
Contact Telephone:	650-347-1224
Contact Fax:	Not reported
Contact Email:	MUDOUJ@MCTRUST.COM
Contact Title:	Not reported
EPA Region:	09
Land Type:	Not reported
Federal Waste Generator Description:	Not a generator, verified
Non-Notifier:	Not reported
Biennial Report Cycle:	Not reported
Accessibility:	Not reported
Active Site Indicator:	Not reported
State District Owner:	Not reported
State District:	Not reported
Mailing Address:	411 BOREL AVENUE
Mailing City,State,Zip:	SAN MATEO, CA 94402
Owner Name:	Mcref Acheson Llc
Owner Type:	Other
Operator Name:	Matt Udouj
Operator Type:	Other
Short-Term Generator Activity:	No
Importer Activity:	No
Mixed Waste Generator:	No
Transporter Activity:	No
Transfer Facility Activity:	No
Recycler Activity with Storage:	No
Small Quantity On-Site Burner Exemption:	No
Smelting Melting and Refining Furnace Exemption:	No
Underground Injection Control:	No
Off-Site Waste Receipt:	No
Universal Waste Indicator:	No

Map ID
Direction
Distance
Elevation | Site | MAP FINDINGS | Database(s) | EDR ID Number EPA ID Number

MCREF ACHESON LLC (Continued) **1025854396**

Universal Waste Destination Facility:	No
Federal Universal Waste:	No
Active Site State-Reg Handler:	---
Federal Facility Indicator:	Not reported
Hazardous Secondary Material Indicator:	N
Sub-Part K Indicator:	Not reported
2018 GPRA Permit Baseline:	Not on the Baseline
2018 GPRA Renewals Baseline:	Not on the Baseline
202 GPRA Corrective Action Baseline:	No
Subject to Corrective Action Universe:	No
Non-TSDFs Where RCRA CA has Been Imposed Universe:	No
Corrective Action Priority Ranking:	No NCAPS ranking
Environmental Control Indicator:	No
Institutional Control Indicator:	No
Human Exposure Controls Indicator:	N/A
Groundwater Controls Indicator:	N/A
Significant Non-Complier Universe:	No
Unaddressed Significant Non-Complier Universe:	No
Addressed Significant Non-Complier Universe:	No
Significant Non-Complier With a Compliance Schedule Universe:	No
Financial Assurance Required:	Not reported
Handler Date of Last Change:	20190927
Recognized Trader-Importer:	No
Recognized Trader-Exporter:	No
Importer of Spent Lead Acid Batteries:	No
Exporter of Spent Lead Acid Batteries:	No
Recycler Activity Without Storage:	No
Manifest Broker:	No
Sub-Part P Indicator:	No

Handler - Owner Operator:

Owner/Operator Indicator:	Operator
Owner/Operator Name: MATT UDOUJ	
Legal Status:	Other
Date Became Current:	Not reported
Date Ended Current:	Not reported
Owner/Operator Address:	411 BOREL AVENUE
Owner/Operator City,State,Zip:	SAN MATEO, CA 94402
Owner/Operator Telephone:	650-347-1224
Owner/Operator Telephone Ext:	Not reported
Owner/Operator Fax:	Not reported
Owner/Operator Email:	Not reported

Owner/Operator Indicator:	Owner
Owner/Operator Name: MCREF ACHESON LLC	
Legal Status:	Other
Date Became Current:	Not reported
Date Ended Current:	Not reported
Owner/Operator Address:	411 BOREL AVENUE
Owner/Operator City,State,Zip:	SAN MATEO, CA 94402
Owner/Operator Telephone:	650-347-1224
Owner/Operator Telephone Ext:	Not reported
Owner/Operator Fax:	Not reported
Owner/Operator Email:	Not reported

Map ID
Direction
Distance
Elevation | Site | MAP FINDINGS | Database(s) | EDR ID Number / EPA ID Number

MCREF ACHESON LLC (Continued) **1025854396**

Historic Generators:
- Receive Date: 20190918
- Handler Name: MCREF ACHESON LLC
- Federal Waste Generator Description: Not a generator, verified
- State District Owner: Not reported
- Large Quantity Handler of Universal Waste: No
- Recognized Trader Importer: No
- Recognized Trader Exporter: No
- Spent Lead Acid Battery Importer: No
- Spent Lead Acid Battery Exporter: No
- Current Record: Yes
- Non Storage Recycler Activity: Not reported
- Electronic Manifest Broker: Not reported

List of NAICS Codes and Descriptions:
- NAICS Code: 56299
- NAICS Description: ALL OTHER WASTE MANAGEMENT SERVICES

Facility Has Received Notices of Violations:
- Violations: No Violations Found

Evaluation Action Summary:
- Evaluations: No Evaluations Found

M67 **MCREF ACHESON LLC** **RCRA NonGen / NLR** **1024753321**
East **2131 UNIVERSITY AVE.** **CAC002973133**
1/8-1/4 **BERKELEY, CA 94704**
0.127 mi.
673 ft. **Site 5 of 12 in cluster M**

Relative: **Higher**
Actual: **201 ft.**

RCRA Listings:
- Date Form Received by Agency: 20180727
- Handler Name: Mcref Acheson Llc
- Handler Address: 2131 UNIVERSITY AVE.
- Handler City,State,Zip: BERKELEY, CA 94704
- EPA ID: CAC002973133
- Contact Name: DAVE FIORE
- Contact Address: 411 BOREL AVENUE, SUITE 405
- Contact City,State,Zip: SAN MATEO, CA 94402
- Contact Telephone: 650-347-1224
- Contact Fax: Not reported
- Contact Email: DFIORE@MCRTRUST.COM
- Contact Title: Not reported
- EPA Region: 09
- Land Type: Not reported
- Federal Waste Generator Description: Not a generator, verified
- Non-Notifier: Not reported
- Biennial Report Cycle: Not reported
- Accessibility: Not reported
- Active Site Indicator: Handler Activities
- State District Owner: Not reported
- State District: Not reported
- Mailing Address: 411 BOREL AVENUE, SUITE 405
- Mailing City,State,Zip: SAN MATEO, CA 94402
- Owner Name: Mcref Acheson Llc

Map ID
Direction
Distance
Elevation | Site | MAP FINDINGS | Database(s) | EDR ID Number / EPA ID Number

MCREF ACHESON LLC (Continued) **1024753321**

Owner Type:	Other
Operator Name:	Dave Fiore
Operator Type:	Other
Short-Term Generator Activity:	No
Importer Activity:	No
Mixed Waste Generator:	No
Transporter Activity:	No
Transfer Facility Activity:	No
Recycler Activity with Storage:	No
Small Quantity On-Site Burner Exemption:	No
Smelting Melting and Refining Furnace Exemption:	No
Underground Injection Control:	No
Off-Site Waste Receipt:	No
Universal Waste Indicator:	Yes
Universal Waste Destination Facility:	Yes
Federal Universal Waste:	No
Active Site State-Reg Handler:	---
Federal Facility Indicator:	Not reported
Hazardous Secondary Material Indicator:	N
Sub-Part K Indicator:	Not reported
2018 GPRA Permit Baseline:	Not on the Baseline
2018 GPRA Renewals Baseline:	Not on the Baseline
202 GPRA Corrective Action Baseline:	No
Subject to Corrective Action Universe:	No
Non-TSDFs Where RCRA CA has Been Imposed Universe:	No
Corrective Action Priority Ranking:	No NCAPS ranking
Environmental Control Indicator:	No
Institutional Control Indicator:	No
Human Exposure Controls Indicator:	N/A
Groundwater Controls Indicator:	N/A
Significant Non-Complier Universe:	No
Unaddressed Significant Non-Complier Universe:	No
Addressed Significant Non-Complier Universe:	No
Significant Non-Complier With a Compliance Schedule Universe:	No
Financial Assurance Required:	Not reported
Handler Date of Last Change:	20180831
Recognized Trader-Importer:	No
Recognized Trader-Exporter:	No
Importer of Spent Lead Acid Batteries:	No
Exporter of Spent Lead Acid Batteries:	No
Recycler Activity Without Storage:	No
Manifest Broker:	No
Sub-Part P Indicator:	No

Handler - Owner Operator:

Owner/Operator Indicator:	Operator
Owner/Operator Name: DAVE FIORE	
Legal Status:	Other
Date Became Current:	Not reported
Date Ended Current:	Not reported
Owner/Operator Address:	411 BOREL AVENUE, SUITE 405
Owner/Operator City,State,Zip:	SAN MATEO, CA 94402
Owner/Operator Telephone:	650-347-1224
Owner/Operator Telephone Ext:	Not reported
Owner/Operator Fax:	Not reported
Owner/Operator Email:	Not reported

Map ID
Direction
Distance
Elevation | Site | MAP FINDINGS | Database(s) | EDR ID Number / EPA ID Number

MCREF ACHESON LLC (Continued) **1024753321**

Owner/Operator Indicator:	Owner
Owner/Operator Name: MCREF ACHESON LLC	
Legal Status:	Other
Date Became Current:	Not reported
Date Ended Current:	Not reported
Owner/Operator Address:	411 BOREL AVENUE, SUITE 405
Owner/Operator City,State,Zip:	SAN MATEO, CA 94402
Owner/Operator Telephone:	650-347-1224
Owner/Operator Telephone Ext:	Not reported
Owner/Operator Fax:	Not reported
Owner/Operator Email:	Not reported

Historic Generators:

Receive Date:	20180727
Handler Name: MCREF ACHESON LLC	
Federal Waste Generator Description:	Not a generator, verified
State District Owner:	Not reported
Large Quantity Handler of Universal Waste:	No
Recognized Trader Importer:	No
Recognized Trader Exporter:	No
Spent Lead Acid Battery Importer:	No
Spent Lead Acid Battery Exporter:	No
Current Record:	Yes
Non Storage Recycler Activity:	Not reported
Electronic Manifest Broker:	Not reported

List of NAICS Codes and Descriptions:

NAICS Code:	56299
NAICS Description:	ALL OTHER WASTE MANAGEMENT SERVICES

Facility Has Received Notices of Violations:

Violations:	No Violations Found

Evaluation Action Summary:

Evaluations:	No Evaluations Found

M68 **MODERA ACHESON COMMONS** **RCRA NonGen / NLR** **1025828824**
East **2131 UNIVERSITY AVENUE** **CAC003008378**
1/8-1/4 **BERKELEY, CA 94704**
0.127 mi.
673 ft. **Site 6 of 12 in cluster M**

Relative:
Higher

Actual:
201 ft.

RCRA Listings:

Date Form Received by Agency:	20190402
Handler Name:	Modera Acheson Commons
Handler Address:	2131 UNIVERSITY AVENUE
Handler City,State,Zip:	BERKELEY, CA 94704
EPA ID:	CAC003008378
Contact Name:	DAVE FIORE
Contact Address:	411 BOREL AVENUE, SUITE 405
Contact City,State,Zip:	SAN MATEO, CA 94402
Contact Telephone:	650-349-1224
Contact Fax:	Not reported
Contact Email:	DFIORE@MCRTRUST.COM
Contact Title:	Not reported

Map ID
Direction
Distance
Elevation | Site | MAP FINDINGS | Database(s) | EDR ID Number / EPA ID Number

MODERA ACHESON COMMONS (Continued) **1025828824**

EPA Region:	09
Land Type:	Not reported
Federal Waste Generator Description:	Not a generator, verified
Non-Notifier:	Not reported
Biennial Report Cycle:	Not reported
Accessibility:	Not reported
Active Site Indicator:	Handler Activities
State District Owner:	Not reported
State District:	Not reported
Mailing Address:	411 BOREL AVENUE, SUITE 405
Mailing City,State,Zip:	SAN MATEO, CA 94402
Owner Name:	Mcref Acheson Llc
Owner Type:	Other
Operator Name:	Dave Fiore
Operator Type:	Other
Short-Term Generator Activity:	No
Importer Activity:	No
Mixed Waste Generator:	No
Transporter Activity:	No
Transfer Facility Activity:	No
Recycler Activity with Storage:	No
Small Quantity On-Site Burner Exemption:	No
Smelting Melting and Refining Furnace Exemption:	No
Underground Injection Control:	No
Off-Site Waste Receipt:	No
Universal Waste Indicator:	Yes
Universal Waste Destination Facility:	Yes
Federal Universal Waste:	No
Active Site State-Reg Handler:	---
Federal Facility Indicator:	Not reported
Hazardous Secondary Material Indicator:	N
Sub-Part K Indicator:	Not reported
2018 GPRA Permit Baseline:	Not on the Baseline
2018 GPRA Renewals Baseline:	Not on the Baseline
202 GPRA Corrective Action Baseline:	No
Subject to Corrective Action Universe:	No
Non-TSDFs Where RCRA CA has Been Imposed Universe:	No
Corrective Action Priority Ranking:	No NCAPS ranking
Environmental Control Indicator:	No
Institutional Control Indicator:	No
Human Exposure Controls Indicator:	N/A
Groundwater Controls Indicator:	N/A
Significant Non-Complier Universe:	No
Unaddressed Significant Non-Complier Universe:	No
Addressed Significant Non-Complier Universe:	No
Significant Non-Complier With a Compliance Schedule Universe:	No
Financial Assurance Required:	Not reported
Handler Date of Last Change:	20190626
Recognized Trader-Importer:	No
Recognized Trader-Exporter:	No
Importer of Spent Lead Acid Batteries:	No
Exporter of Spent Lead Acid Batteries:	No
Recycler Activity Without Storage:	No
Manifest Broker:	No
Sub-Part P Indicator:	No

Map ID
Direction
Distance
Elevation | Site | MAP FINDINGS | Database(s) | EDR ID Number / EPA ID Number

MODERA ACHESON COMMONS (Continued) **1025828824**

Handler - Owner Operator:

Owner/Operator Indicator:	Operator
Owner/Operator Name: DAVE FIORE	
Legal Status:	Other
Date Became Current:	Not reported
Date Ended Current:	Not reported
Owner/Operator Address:	411 BOREL AVENUE, SUITE 405
Owner/Operator City,State,Zip:	SAN MATEO, CA 94402
Owner/Operator Telephone:	650-349-1224
Owner/Operator Telephone Ext:	Not reported
Owner/Operator Fax:	Not reported
Owner/Operator Email:	Not reported

Owner/Operator Indicator:	Owner
Owner/Operator Name: MCREF ACHESON LLC	
Legal Status:	Other
Date Became Current:	Not reported
Date Ended Current:	Not reported
Owner/Operator Address:	411 BOREL AVENUE, SUITE 405
Owner/Operator City,State,Zip:	SAN MATEO, CA 94402
Owner/Operator Telephone:	650-349-1224
Owner/Operator Telephone Ext:	Not reported
Owner/Operator Fax:	Not reported
Owner/Operator Email:	Not reported

Historic Generators:

Receive Date:	20190402
Handler Name:	MODERA ACHESON COMMONS
Federal Waste Generator Description:	Not a generator, verified
State District Owner:	Not reported
Large Quantity Handler of Universal Waste:	No
Recognized Trader Importer:	No
Recognized Trader Exporter:	No
Spent Lead Acid Battery Importer:	No
Spent Lead Acid Battery Exporter:	No
Current Record:	Yes
Non Storage Recycler Activity:	Not reported
Electronic Manifest Broker:	Not reported

List of NAICS Codes and Descriptions:

NAICS Code:	56299
NAICS Description:	ALL OTHER WASTE MANAGEMENT SERVICES

Facility Has Received Notices of Violations:

Violations:	No Violations Found

Evaluation Action Summary:

Evaluations:	No Evaluations Found

MAP FINDINGS

Map ID / Direction / Distance / Elevation	Site	Database(s)	EDR ID Number / EPA ID Number
M69	**HANS THIERING MASONRY**	**RCRA NonGen / NLR**	**1025874098**
East	**2131 UNIVERSITY AVE**		**CAL000447227**
1/8-1/4	**BERKELEY, CA 94704**		
0.127 mi.			
673 ft.	**Site 7 of 12 in cluster M**		

Relative: **Higher**

Actual: **201 ft.**

RCRA Listings:

Date Form Received by Agency:	20190701
Handler Name:	Hans Thiering Masonry
Handler Address:	2131 UNIVERSITY AVE
Handler City,State,Zip:	BERKELEY, CA 94704
EPA ID:	CAL000447227
Contact Name:	HANS THIERING
Contact Address:	3243 BRIGGS AVE
Contact City,State,Zip:	ALAMEDA, CA 94501
Contact Telephone:	510-755-1050
Contact Fax:	510-523-6348
Contact Email:	HTMASONRY@SBCGLOBAL.NET
Contact Title:	Not reported
EPA Region:	09
Land Type:	Not reported
Federal Waste Generator Description:	Not a generator, verified
Non-Notifier:	Not reported
Biennial Report Cycle:	Not reported
Accessibility:	Not reported
Active Site Indicator:	Handler Activities
State District Owner:	Not reported
State District:	Not reported
Mailing Address:	3243 BRIGGS AVE
Mailing City,State,Zip:	ALAMEDA, CA 94501
Owner Name:	Hans Thiering
Owner Type:	Other
Operator Name:	Hans Thiering
Operator Type:	Other
Short-Term Generator Activity:	No
Importer Activity:	No
Mixed Waste Generator:	No
Transporter Activity:	No
Transfer Facility Activity:	No
Recycler Activity with Storage:	No
Small Quantity On-Site Burner Exemption:	No
Smelting Melting and Refining Furnace Exemption:	No
Underground Injection Control:	No
Off-Site Waste Receipt:	No
Universal Waste Indicator:	Yes
Universal Waste Destination Facility:	Yes
Federal Universal Waste:	No
Active Site State-Reg Handler:	---
Federal Facility Indicator:	Not reported
Hazardous Secondary Material Indicator:	N
Sub-Part K Indicator:	Not reported
2018 GPRA Permit Baseline:	Not on the Baseline
2018 GPRA Renewals Baseline:	Not on the Baseline
202 GPRA Corrective Action Baseline:	No
Subject to Corrective Action Universe:	No
Non-TSDFs Where RCRA CA has Been Imposed Universe:	No
Corrective Action Priority Ranking:	No NCAPS ranking
Environmental Control Indicator:	No
Institutional Control Indicator:	No

Map ID
Direction
Distance
Elevation | Site | MAP FINDINGS | Database(s) | EDR ID Number EPA ID Number

HANS THIERING MASONRY (Continued) **1025874098**

Human Exposure Controls Indicator:	N/A
Groundwater Controls Indicator:	N/A
Significant Non-Complier Universe:	No
Unaddressed Significant Non-Complier Universe:	No
Addressed Significant Non-Complier Universe:	No
Significant Non-Complier With a Compliance Schedule Universe:	No
Financial Assurance Required:	Not reported
Handler Date of Last Change:	20190729
Recognized Trader-Importer:	No
Recognized Trader-Exporter:	No
Importer of Spent Lead Acid Batteries:	No
Exporter of Spent Lead Acid Batteries:	No
Recycler Activity Without Storage:	No
Manifest Broker:	No
Sub-Part P Indicator:	No

Handler - Owner Operator:

Owner/Operator Indicator:	Operator
Owner/Operator Name: HANS THIERING	
Legal Status:	Other
Date Became Current:	Not reported
Date Ended Current:	Not reported
Owner/Operator Address:	3243 BRIGGS AVE
Owner/Operator City,State,Zip:	ALAMEDA, CA 94501
Owner/Operator Telephone:	510-755-1050
Owner/Operator Telephone Ext:	Not reported
Owner/Operator Fax:	Not reported
Owner/Operator Email:	Not reported

Owner/Operator Indicator:	Owner
Owner/Operator Name: HANS THIERING	
Legal Status:	Other
Date Became Current:	Not reported
Date Ended Current:	Not reported
Owner/Operator Address:	3243 BRIGGS AVE
Owner/Operator City,State,Zip:	ALAMEDA, CA 94501
Owner/Operator Telephone:	510-523-6348
Owner/Operator Telephone Ext:	Not reported
Owner/Operator Fax:	Not reported
Owner/Operator Email:	Not reported

Historic Generators:

Receive Date:	20190701
Handler Name: HANS THIERING MASONRY	
Federal Waste Generator Description:	Not a generator, verified
State District Owner:	Not reported
Large Quantity Handler of Universal Waste:	No
Recognized Trader Importer:	No
Recognized Trader Exporter:	No
Spent Lead Acid Battery Importer:	No
Spent Lead Acid Battery Exporter:	No
Current Record:	Yes
Non Storage Recycler Activity:	Not reported
Electronic Manifest Broker:	Not reported

Map ID
Direction
Distance
Elevation | Site | MAP FINDINGS | Database(s) | EDR ID Number / EPA ID Number

HANS THIERING MASONRY (Continued) **1025874098**

List of NAICS Codes and Descriptions:
NAICS Code: 238140
NAICS Description: MASONRY CONTRACTORS

Facility Has Received Notices of Violations:
Violations: No Violations Found

Evaluation Action Summary:
Evaluations: No Evaluations Found

N70 **USDA FS PSW EXPT STATION** **RCRA NonGen / NLR** **1000142528**
SW **1960 ADDISON ST** **FINDS** **CA1122390031**
1/8-1/4 **BERKELEY, CA 94701** **ECHO**
0.132 mi.
699 ft. **Site 1 of 6 in cluster N**

Relative:
Lower

Actual:
169 ft.

RCRA Listings:

Date Form Received by Agency:	19801113
Handler Name:	Usda Fs Psw Expt Station
Handler Address:	1960 ADDISON ST
Handler City,State,Zip:	BERKELEY, CA 94701
EPA ID:	CA1122390031
Contact Name:	ENVIRONMENTAL MANAGER
Contact Address:	1960 ADDISON ST
Contact City,State,Zip:	BERKELEY, CA 94701
Contact Telephone:	415-486-3183
Contact Fax:	Not reported
Contact Email:	Not reported
Contact Title:	Not reported
EPA Region:	09
Land Type:	Federal
Federal Waste Generator Description:	Not a generator, verified
Non-Notifier:	Not reported
Biennial Report Cycle:	Not reported
Accessibility:	Not reported
Active Site Indicator:	Not reported
State District Owner:	Ca
State District:	2
Mailing Address:	PO BOX 245
Mailing City,State,Zip:	BERKELEY, CA 94701
Owner Name:	Dept Of Agriculture
Owner Type:	Federal
Operator Name:	Not Required
Operator Type:	Federal
Short-Term Generator Activity:	No
Importer Activity:	No
Mixed Waste Generator:	No
Transporter Activity:	No
Transfer Facility Activity:	No
Recycler Activity with Storage:	No
Small Quantity On-Site Burner Exemption:	No
Smelting Melting and Refining Furnace Exemption:	No
Underground Injection Control:	No
Off-Site Waste Receipt:	No
Universal Waste Indicator:	No

Map ID
Direction
Distance
Elevation Site

MAP FINDINGS

Database(s) EDR ID Number EPA ID Number

USDA FS PSW EXPT STATION (Continued) **1000142528**

Universal Waste Destination Facility:	No
Federal Universal Waste:	No
Active Site State-Reg Handler:	---
Federal Facility Indicator:	The land is federally-owned, The site is federally-owned, The site is federally-operated
Hazardous Secondary Material Indicator:	NN
Sub-Part K Indicator:	Not reported
2018 GPRA Permit Baseline:	Not on the Baseline
2018 GPRA Renewals Baseline:	Not on the Baseline
202 GPRA Corrective Action Baseline:	No
Subject to Corrective Action Universe:	No
Non-TSDFs Where RCRA CA has Been Imposed Universe:	No
Corrective Action Priority Ranking:	No NCAPS ranking
Environmental Control Indicator:	No
Institutional Control Indicator:	No
Human Exposure Controls Indicator:	N/A
Groundwater Controls Indicator:	N/A
Significant Non-Complier Universe:	No
Unaddressed Significant Non-Complier Universe:	No
Addressed Significant Non-Complier Universe:	No
Significant Non-Complier With a Compliance Schedule Universe:	No
Financial Assurance Required:	Not reported
Handler Date of Last Change:	20020917
Recognized Trader-Importer:	No
Recognized Trader-Exporter:	No
Importer of Spent Lead Acid Batteries:	No
Exporter of Spent Lead Acid Batteries:	No
Recycler Activity Without Storage:	Not reported
Manifest Broker:	Not reported
Sub-Part P Indicator:	No

Handler - Owner Operator:

Owner/Operator Indicator:	Operator
Owner/Operator Name: NOT REQUIRED	
Legal Status:	Federal
Date Became Current:	Not reported
Date Ended Current:	Not reported
Owner/Operator Address:	NOT REQUIRED
Owner/Operator City,State,Zip:	NOT REQUIRED, ME 99999
Owner/Operator Telephone:	415-555-1212
Owner/Operator Telephone Ext:	Not reported
Owner/Operator Fax:	Not reported
Owner/Operator Email:	Not reported

Owner/Operator Indicator:	Owner
Owner/Operator Name: DEPT OF AGRICULTURE	
Legal Status:	Federal
Date Became Current:	Not reported
Date Ended Current:	Not reported
Owner/Operator Address:	NOT REQUIRED
Owner/Operator City,State,Zip:	NOT REQUIRED, ME 99999
Owner/Operator Telephone:	415-555-1212
Owner/Operator Telephone Ext:	Not reported
Owner/Operator Fax:	Not reported
Owner/Operator Email:	Not reported

Map ID
Direction
Distance
Elevation | Site | MAP FINDINGS | Database(s) | EDR ID Number / EPA ID Number

USDA FS PSW EXPT STATION (Continued) **1000142528**

Historic Generators:
- Receive Date: 19801113
- Handler Name: USDA FS PSW EXPT STATION
- Federal Waste Generator Description: Not a generator, verified
- State District Owner: Ca
- Large Quantity Handler of Universal Waste: No
- Recognized Trader Importer: No
- Recognized Trader Exporter: No
- Spent Lead Acid Battery Importer: No
- Spent Lead Acid Battery Exporter: No
- Current Record: Yes
- Non Storage Recycler Activity: Not reported
- Electronic Manifest Broker: Not reported

List of NAICS Codes and Descriptions:
- NAICS Codes: No NAICS Codes Found

Has the Facility Received Notices of Violations:
- Found Violation: Yes
- Agency Which Determined Violation: EPA
- Violation Short Description: Generators - General
- Date Violation was Determined: 19861105
- Actual Return to Compliance Date: 19911105
- Return to Compliance Qualifier: Not Resolved
- Violation Responsible Agency: EPA
- Scheduled Compliance Date: Not reported
- Enforcement Identifier: Not reported
- Date of Enforcement Action: Not reported
- Enforcement Responsible Agency: Not reported
- Enforcement Docket Number: Not reported
- Enforcement Attorney: Not reported
- Corrective Action Component: Not reported
- Appeal Initiated Date: Not reported
- Appeal Resolution Date: Not reported
- Disposition Status Date: Not reported
- Disposition Status: Not reported
- Disposition Status Description: Not reported
- Consent/Final Order Sequence Number: Not reported
- Consent/Final Order Respondent Name: Not reported
- Consent/Final Order Lead Agency: Not reported
- Enforcement Type: Not reported
- Enforcement Responsible Person: Not reported
- Enforcement Responsible Sub-Organization: Not reported
- SEP Sequence Number: Not reported
- SEP Expenditure Amount: Not reported
- SEP Scheduled Completion Date: Not reported
- SEP Actual Date: Not reported
- SEP Defaulted Date: Not reported
- SEP Type: Not reported
- SEP Type Description: Not reported
- Proposed Amount: Not reported
- Final Monetary Amount: Not reported
- Paid Amount: Not reported
- Final Count: Not reported
- Final Amount: Not reported

Map ID
Direction
Distance
Elevation | Site | MAP FINDINGS | Database(s) | EDR ID Number EPA ID Number

USDA FS PSW EXPT STATION (Continued) **1000142528**

Evaluation Action Summary:

Evaluation Date:	19861105
Evaluation Responsible Agency:	EPA
Found Violation:	Yes
Evaluation Type Description:	COMPLIANCE EVALUATION INSPECTION ON-SITE
Evaluation Responsible Person Identifier:	R9EPA
Evaluation Responsible Sub-Organization:	Not reported
Actual Return to Compliance Date:	19911105
Scheduled Compliance Date:	Not reported
Date of Request:	Not reported
Date Response Received:	Not reported
Request Agency:	Not reported
Former Citation:	Not reported

FINDS:
Registry ID: 110002624875

Click Here for FRS Facility Detail Report:

Environmental Interest/Information System:
The Resource Conservation and Recovery Act Information System (RCRAInfo) is EPA's comprehensive information system in support of the Resource Conservation and Recovery Act (RCRA) of 1976 and the Hazardous and Solid Waste Amendments (HSWA) of 1984. It tracks many types of information about generators, transporters, treaters, storers, and disposers of hazardous waste.

Click this hyperlink while viewing on your computer to access additional FINDS: detail in the EDR Site Report.

ECHO:

Envid:	1000142528
Registry ID:	110002624875
DFR URL:	http://echo.epa.gov/detailed-facility-report?fid=110002624875
Name:	USDA FS PSW EXPT STATION
Address:	1960 ADDISON ST
City,State,Zip:	BERKELEY, CA 94701

N71 **STEAD BUILDING** **LUST** **S103639120**
SW **1960 ADDISON ST** **Cortese** **N/A**
1/8-1/4 **BERKELEY, CA 94704** **HIST CORTESE**
0.132 mi. **CERS**
699 ft. **Site 2 of 6 in cluster N**

Relative: Lower
Actual: 169 ft.

LUST:

Name:	STEAD BUILDING
Address:	1960 ADDISON ST
City,State,Zip:	BERKELEY, CA 94704
Lead Agency:	BERKELEY, CITY OF
Case Type:	LUST Cleanup Site
Geo Track:	http://geotracker.waterboards.ca.gov/profile_report.asp?global_id=T0600101990
Global Id:	T0600101990
Latitude:	37.8707352
Longitude:	-122.2715451
Status:	Completed - Case Closed
Status Date:	09/17/1996
Case Worker:	GAF

Map ID
Direction
Distance
Elevation | Site | MAP FINDINGS | Database(s) | EDR ID Number EPA ID Number

STEAD BUILDING (Continued) **S103639120**

RB Case Number:	01-2166
Local Agency:	BERKELEY, CITY OF
File Location:	Not reported
Local Case Number:	01-2166
Potential Media Affect:	Other Groundwater (uses other than drinking water)
Potential Contaminants of Concern:	Gasoline
EPA Region:	9
Coordinate Source:	Google Geocode
Cuf Case:	NO
Quantity Released Gallons:	Not reported
Begin Date:	08/30/1996
Leak Reported Date:	09/17/1996
How Discovered:	Other Means
How Discovered Description:	Not reported
Discharge Source:	Other
Discharge Cause:	Unknown
Stop Method:	Not reported
Stop Description:	Not reported
No Further Action Date:	09/17/1996
CA Water Watershed Name:	Bay Bridges - Berkeley (203.30)
Dwr Groundwater Subbasin Name:	Santa Clara Valley - East Bay Plain (2-009.04)
Disadvantaged Community:	Not reported
CA Enviroscreen 3 Score:	36-40%
CA Enviroscreen 4 Score:	35-40%
Military DOD Site:	No
Facility Project Subtype:	Not reported
RWQCB Region:	SAN FRANCISCO BAY RWQCB (REGION 2)
Site History:	Not reported

LUST:

Global Id:	T0600101990
Contact Type:	Local Agency Caseworker - Primary Caseworker
Contact Name:	GEOFFERY FIEDLER
Organization Name:	BERKELEY, CITY OF
Address:	2118 MILVIA STREET 3RD FLOOR
City:	BERKELEY
Email:	gfiedler@ci.berkeley.ca.us
Phone Number:	Not reported

Global Id:	T0600101990
Contact Type:	Regional Board Caseworker
Contact Name:	Regional Water Board
Organization Name:	SAN FRANCISCO BAY RWQCB (REGION 2)
Address:	1515 CLAY ST SUITE 1400
City:	OAKLAND
Email:	Not reported
Phone Number:	Not reported

LUST:

Global Id:	T0600101990
Action Type:	Other
Date:	09/17/1996
Action:	Leak Discovery

Global Id:	T0600101990
Action Type:	RESPONSE
Date:	08/30/1996

Map ID
Direction
Distance
Elevation | Site | MAP FINDINGS | Database(s) | EDR ID Number EPA ID Number

STEAD BUILDING (Continued) **S103639120**

Action: Request for Closure

Global Id: T0600101990
Action Type: ENFORCEMENT
Date: 10/24/1996
Action: Closure/No Further Action Letter

Global Id: T0600101990
Action Type: Other
Date: 09/17/1996
Action: Leak Reported

Global Id: T0600101990
Action Type: Other
Date: 09/17/1996
Action: Leak Stopped

LUST:
Global Id: T0600101990
Status: Open - Case Begin Date
Status Date: 08/30/1996

Global Id: T0600101990
Status: Open - Site Assessment
Status Date: 08/30/1996

Global Id: T0600101990
Status: Completed - Case Closed
Status Date: 09/17/1996

LUST REG 2:
Region: 2
Facility Id: 01-2166
Facility Status: Case Closed
Case Number: 01-2166
How Discovered: OM
Leak Cause: UNK
Leak Source: UNK
Date Leak Confirmed: 8/30/1996
Oversight Program: LUST
Prelim. Site Assesment Wokplan Submitted: Not reported
Preliminary Site Assesment Began: Not reported
Pollution Characterization Began: Not reported
Pollution Remediation Plan Submitted: Not reported
Date Remediation Action Underway: Not reported
Date Post Remedial Action Monitoring Began: Not reported

CORTESE:
Name: STEAD BUILDING
Address: 1960 ADDISON ST
City,State,Zip: BERKELEY, CA 94704
Region: CORTESE
Envirostor Id: Not reported
Global ID: T0600101990
Site/Facility Type: LUST CLEANUP SITE

Map ID
Direction
Distance
Elevation | Site | MAP FINDINGS | Database(s) | EDR ID Number EPA ID Number

STEAD BUILDING (Continued) **S103639120**

Cleanup Status:	COMPLETED - CASE CLOSED
Status Date:	Not reported
Site Code:	Not reported
Latitude:	Not reported
Longitude:	Not reported
Owner:	Not reported
Enf Type:	Not reported
Swat R:	Not reported
Flag:	active
Order No:	Not reported
Waste Discharge System No:	Not reported
Effective Date:	Not reported
Region 2:	Not reported
WID Id:	Not reported
Solid Waste Id No:	Not reported
Waste Management Uit Name:	Not reported
File Name:	Active Open

HIST CORTESE:

edr_fname:	STEAD BUILDING
edr_fadd1:	1960 ADDISON
City,State,Zip:	BERKELEY, CA
Region:	CORTESE
Facility County Code:	1
Reg By:	LTNKA
Reg Id:	01-2166

CERS:

Name:	STEAD BUILDING
Address:	1960 ADDISON ST
City,State,Zip:	BERKELEY, CA 94704
Site ID:	687878
CERS ID:	T0600101990
CERS Description:	Leaking Underground Storage Tank Cleanup Site

Affiliation:

Affiliation Type Desc:	Regional Board Caseworker
Entity Name:	Regional Water Board - SAN FRANCISCO BAY RWQCB (REGION 2)
Entity Title:	Not reported
Affiliation Address:	1515 CLAY ST SUITE 1400
Affiliation City:	OAKLAND
Affiliation State:	CA
Affiliation Country:	Not reported
Affiliation Zip:	Not reported
Affiliation Phone:	,

Affiliation Type Desc:	Local Agency Caseworker
Entity Name:	GEOFFERY FIEDLER - BERKELEY, CITY OF
Entity Title:	Not reported
Affiliation Address:	2118 MILVIA STREET 3RD FLOOR
Affiliation City:	BERKELEY
Affiliation State:	CA
Affiliation Country:	Not reported
Affiliation Zip:	Not reported
Affiliation Phone:	,

Map ID
Direction
Distance
Elevation | Site

MAP FINDINGS

Database(s) | EDR ID Number
EPA ID Number

L72
SSE
1/8-1/4
0.134 mi.
707 ft.

BOLLIBOKKA SHATTUCK LLC
2140 SHATTUCK AVE STE 205
BERKELEY, CA 94704

Site 6 of 10 in cluster L

RCRA NonGen / NLR | **1027091149**
CAL000417479

Relative:
Lower

Actual:
186 ft.

RCRA Listings:

Date Form Received by Agency:	20211014
Handler Name:	Bollibokka Shattuck Llc
Handler Address:	SHATTUCK AVE STE 205
Handler City,State,Zip:	BERKELEY, CA 94704
EPA ID:	CAL000417479
Contact Name:	LINDA CHEN
Contact Address:	SHATTUCK AVE STE 205
Contact City,State,Zip:	BERKELEY, CA 94704
Contact Telephone:	510-204-9574
Contact Fax:	Not reported
Contact Email:	LCHEN@PACIFICWEST.CC
Contact Title:	Not reported
EPA Region:	09
Land Type:	Not reported
Federal Waste Generator Description:	Not a generator, verified
Non-Notifier:	Not reported
Biennial Report Cycle:	Not reported
Accessibility:	Not reported
Active Site Indicator:	Not reported
State District Owner:	Not reported
State District:	Not reported
Mailing Address:	SHATTUCK AVE STE 205
Mailing City,State,Zip:	BERKELEY, CA 94704
Owner Name:	Bollibokka Shattuck Llc
Owner Type:	Other
Operator Name:	Bollibokka Shattuck Llc
Operator Type:	Other
Short-Term Generator Activity:	No
Importer Activity:	No
Mixed Waste Generator:	No
Transporter Activity:	No
Transfer Facility Activity:	No
Recycler Activity with Storage:	No
Small Quantity On-Site Burner Exemption:	No
Smelting Melting and Refining Furnace Exemption:	No
Underground Injection Control:	No
Off-Site Waste Receipt:	No
Universal Waste Indicator:	No
Universal Waste Destination Facility:	No
Federal Universal Waste:	No
Active Site State-Reg Handler:	---
Federal Facility Indicator:	Not reported
Hazardous Secondary Material Indicator:	N
Sub-Part K Indicator:	Not reported
2018 GPRA Permit Baseline:	Not on the Baseline
2018 GPRA Renewals Baseline:	Not on the Baseline
202 GPRA Corrective Action Baseline:	No
Subject to Corrective Action Universe:	No
Non-TSDFs Where RCRA CA has Been Imposed Universe:	No
Corrective Action Priority Ranking:	No NCAPS ranking
Environmental Control Indicator:	No
Institutional Control Indicator:	No

Map ID
Direction
Distance
Elevation | Site | MAP FINDINGS | Database(s) | EDR ID Number / EPA ID Number

BOLLIBOKKA SHATTUCK LLC (Continued) **1027091149**

Human Exposure Controls Indicator:	N/A
Groundwater Controls Indicator:	N/A
Significant Non-Complier Universe:	No
Unaddressed Significant Non-Complier Universe:	No
Addressed Significant Non-Complier Universe:	No
Significant Non-Complier With a Compliance Schedule Universe:	No
Financial Assurance Required:	Not reported
Handler Date of Last Change:	20211027
Recognized Trader-Importer:	No
Recognized Trader-Exporter:	No
Importer of Spent Lead Acid Batteries:	No
Exporter of Spent Lead Acid Batteries:	No
Recycler Activity Without Storage:	No
Manifest Broker:	No
Sub-Part P Indicator:	No

Handler - Owner Operator:

Owner/Operator Indicator:	Operator
Owner/Operator Name:	BOLLIBOKKA SHATTUCK LLC
Legal Status:	Other
Date Became Current:	Not reported
Date Ended Current:	Not reported
Owner/Operator Address:	16 MILLER AVE STE 203
Owner/Operator City,State,Zip:	MILL VALLEY, CA 94941
Owner/Operator Telephone:	510-204-9574
Owner/Operator Telephone Ext:	Not reported
Owner/Operator Fax:	Not reported
Owner/Operator Email:	Not reported

Owner/Operator Indicator:	Owner
Owner/Operator Name:	BOLLIBOKKA SHATTUCK LLC
Legal Status:	Other
Date Became Current:	Not reported
Date Ended Current:	Not reported
Owner/Operator Address:	16 MILLER AVE STE 203
Owner/Operator City,State,Zip:	MILL VALLEY, CA 94941
Owner/Operator Telephone:	510-204-9574
Owner/Operator Telephone Ext:	Not reported
Owner/Operator Fax:	Not reported
Owner/Operator Email:	Not reported

Historic Generators:

Receive Date:	20211014
Handler Name:	BOLLIBOKKA SHATTUCK LLC
Federal Waste Generator Description:	Not a generator, verified
State District Owner:	Not reported
Large Quantity Handler of Universal Waste:	No
Recognized Trader Importer:	No
Recognized Trader Exporter:	No
Spent Lead Acid Battery Importer:	No
Spent Lead Acid Battery Exporter:	No
Current Record:	Yes
Non Storage Recycler Activity:	No
Electronic Manifest Broker:	No

Map ID
Direction
Distance
Elevation | Site | MAP FINDINGS | Database(s) | EDR ID Number / EPA ID Number

BOLLIBOKKA SHATTUCK LLC (Continued) **1027091149**

List of NAICS Codes and Descriptions:
NAICS Codes: No NAICS Codes Found

Facility Has Received Notices of Violations:
Violations: No Violations Found

Evaluation Action Summary:
Evaluations: No Evaluations Found

L73 **BOLLIBOKKA SHATTUCK, LLC** **RCRA NonGen / NLR** **1026166121**
SSE **2140 SHATTUCK AVE** **CAC003066151**
1/8-1/4 **BERKELEY, CA 94704**
0.134 mi.
707 ft. **Site 7 of 10 in cluster L**

Relative:
Lower

Actual:
186 ft.

RCRA Listings:

Date Form Received by Agency:	20200508
Handler Name:	Bollibokka Shattuck, Llc
Handler Address:	2140 SHATTUCK AVE
Handler City,State,Zip:	BERKELEY, CA 94704-1210
EPA ID:	CAC003066151
Contact Name:	LINDA CHEN
Contact Address:	2140 SHATTUCK AVE, STE. 205
Contact City,State,Zip:	BERKELEY, CA 94704-1210
Contact Telephone:	510-549-6320
Contact Fax:	Not reported
Contact Email:	LCHEN@PACIFICWEST.CC
Contact Title:	Not reported
EPA Region:	09
Land Type:	Not reported
Federal Waste Generator Description:	Not a generator, verified
Non-Notifier:	Not reported
Biennial Report Cycle:	Not reported
Accessibility:	Not reported
Active Site Indicator:	Not reported
State District Owner:	Not reported
State District:	Not reported
Mailing Address:	2140 SHATTUCK AVE., STE. 205
Mailing City,State,Zip:	BERKELEY, CA 94704-1210
Owner Name:	Bollibokka Shattuck, Llc
Owner Type:	Other
Operator Name:	Linda Chen
Operator Type:	Other
Short-Term Generator Activity:	No
Importer Activity:	No
Mixed Waste Generator:	No
Transporter Activity:	No
Transfer Facility Activity:	No
Recycler Activity with Storage:	No
Small Quantity On-Site Burner Exemption:	No
Smelting Melting and Refining Furnace Exemption:	No
Underground Injection Control:	No
Off-Site Waste Receipt:	No
Universal Waste Indicator:	No
Universal Waste Destination Facility:	No

Map ID
Direction
Distance
Elevation | Site | MAP FINDINGS | Database(s) | EDR ID Number EPA ID Number

BOLLIBOKKA SHATTUCK, LLC (Continued) **1026166121**

Federal Universal Waste:	No
Active Site State-Reg Handler:	---
Federal Facility Indicator:	Not reported
Hazardous Secondary Material Indicator:	N
Sub-Part K Indicator:	Not reported
2018 GPRA Permit Baseline:	Not on the Baseline
2018 GPRA Renewals Baseline:	Not on the Baseline
202 GPRA Corrective Action Baseline:	No
Subject to Corrective Action Universe:	No
Non-TSDFs Where RCRA CA has Been Imposed Universe:	No
Corrective Action Priority Ranking:	No NCAPS ranking
Environmental Control Indicator:	No
Institutional Control Indicator:	No
Human Exposure Controls Indicator:	N/A
Groundwater Controls Indicator:	N/A
Significant Non-Complier Universe:	No
Unaddressed Significant Non-Complier Universe:	No
Addressed Significant Non-Complier Universe:	No
Significant Non-Complier With a Compliance Schedule Universe:	No
Financial Assurance Required:	Not reported
Handler Date of Last Change:	20200515
Recognized Trader-Importer:	No
Recognized Trader-Exporter:	No
Importer of Spent Lead Acid Batteries:	No
Exporter of Spent Lead Acid Batteries:	No
Recycler Activity Without Storage:	No
Manifest Broker:	No
Sub-Part P Indicator:	No

Handler - Owner Operator:

Owner/Operator Indicator:	Owner
Owner/Operator Name: BOLLIBOKKA SHATTUCK, LLC	
Legal Status:	Other
Date Became Current:	Not reported
Date Ended Current:	Not reported
Owner/Operator Address:	2140 SHATTUCK AVE.
Owner/Operator City,State,Zip:	BERKELEY, CA 94704-1210
Owner/Operator Telephone:	510-549-6320
Owner/Operator Telephone Ext:	Not reported
Owner/Operator Fax:	Not reported
Owner/Operator Email:	Not reported

Owner/Operator Indicator:	Operator
Owner/Operator Name: LINDA CHEN	
Legal Status:	Other
Date Became Current:	Not reported
Date Ended Current:	Not reported
Owner/Operator Address:	2140 SHATTUCK AVE, STE. 205
Owner/Operator City,State,Zip:	BERKELEY, CA 94704-1210
Owner/Operator Telephone:	510-549-6320
Owner/Operator Telephone Ext:	Not reported
Owner/Operator Fax:	Not reported
Owner/Operator Email:	Not reported

Historic Generators:

Map ID
Direction
Distance
Elevation | Site | MAP FINDINGS | Database(s) | EDR ID Number / EPA ID Number

BOLLIBOKKA SHATTUCK, LLC (Continued) **1026166121**

Receive Date: 20200508
Handler Name: BOLLIBOKKA SHATTUCK, LLC
Federal Waste Generator Description: Not a generator, verified
State District Owner: Not reported
Large Quantity Handler of Universal Waste: No
Recognized Trader Importer: No
Recognized Trader Exporter: No
Spent Lead Acid Battery Importer: No
Spent Lead Acid Battery Exporter: No
Current Record: Yes
Non Storage Recycler Activity: Not reported
Electronic Manifest Broker: Not reported

List of NAICS Codes and Descriptions:
NAICS Code: 531312
NAICS Description: NONRESIDENTIAL PROPERTY MANAGERS

Facility Has Received Notices of Violations:
Violations: No Violations Found

Evaluation Action Summary:
Evaluations: No Evaluations Found

L74 **BOLLIBOKKA SHATTUCK, LLC** **RCRA NonGen / NLR** **1025858626**
SSE **2140 SHATTUCK AVE** **CAC003039156**
1/8-1/4 **BERKELEY, CA 94704**
0.134 mi.
707 ft. **Site 8 of 10 in cluster L**

Relative: **Lower**
Actual: **186 ft.**

RCRA Listings:
Date Form Received by Agency: 20191017
Handler Name: Bollibokka Shattuck, Llc
Handler Address: 2140 SHATTUCK AVE
Handler City,State,Zip: BERKELEY, CA 94704
EPA ID: CAC003039156
Contact Name: LINDA CHEN
Contact Address: 2140 SHATTUCK AVE
Contact City,State,Zip: BERKELEY, CA 94704
Contact Telephone: 510-549-6320
Contact Fax: Not reported
Contact Email: LCHEN@PACIFICWEST.CC
Contact Title: Not reported
EPA Region: 09
Land Type: Not reported
Federal Waste Generator Description: Not a generator, verified
Non-Notifier: Not reported
Biennial Report Cycle: Not reported
Accessibility: Not reported
Active Site Indicator: Not reported
State District Owner: Not reported
State District: Not reported
Mailing Address: 2140 SHATTUCK AVE
Mailing City,State,Zip: BERKELEY, CA 94704
Owner Name: Leighton Hills
Owner Type: Other

Map ID
Direction
Distance
Elevation | Site | MAP FINDINGS | Database(s) | EDR ID Number / EPA ID Number

BOLLIBOKKA SHATTUCK, LLC (Continued) **1025858626**

Operator Name:	Linda Chen
Operator Type:	Other
Short-Term Generator Activity:	No
Importer Activity:	No
Mixed Waste Generator:	No
Transporter Activity:	No
Transfer Facility Activity:	No
Recycler Activity with Storage:	No
Small Quantity On-Site Burner Exemption:	No
Smelting Melting and Refining Furnace Exemption:	No
Underground Injection Control:	No
Off-Site Waste Receipt:	No
Universal Waste Indicator:	No
Universal Waste Destination Facility:	No
Federal Universal Waste:	No
Active Site State-Reg Handler:	---
Federal Facility Indicator:	Not reported
Hazardous Secondary Material Indicator:	N
Sub-Part K Indicator:	Not reported
2018 GPRA Permit Baseline:	Not on the Baseline
2018 GPRA Renewals Baseline:	Not on the Baseline
202 GPRA Corrective Action Baseline:	No
Subject to Corrective Action Universe:	No
Non-TSDFs Where RCRA CA has Been Imposed Universe:	No
Corrective Action Priority Ranking:	No NCAPS ranking
Environmental Control Indicator:	No
Institutional Control Indicator:	No
Human Exposure Controls Indicator:	N/A
Groundwater Controls Indicator:	N/A
Significant Non-Complier Universe:	No
Unaddressed Significant Non-Complier Universe:	No
Addressed Significant Non-Complier Universe:	No
Significant Non-Complier With a Compliance Schedule Universe:	No
Financial Assurance Required:	Not reported
Handler Date of Last Change:	20191021
Recognized Trader-Importer:	No
Recognized Trader-Exporter:	No
Importer of Spent Lead Acid Batteries:	No
Exporter of Spent Lead Acid Batteries:	No
Recycler Activity Without Storage:	No
Manifest Broker:	No
Sub-Part P Indicator:	No

Handler - Owner Operator:

Owner/Operator Indicator:	Operator
Owner/Operator Name: LINDA CHEN	
Legal Status:	Other
Date Became Current:	Not reported
Date Ended Current:	Not reported
Owner/Operator Address:	2140 SHATTUCK AVE
Owner/Operator City,State,Zip:	BERKELEY, CA 94704
Owner/Operator Telephone:	510-549-6320
Owner/Operator Telephone Ext:	Not reported
Owner/Operator Fax:	Not reported
Owner/Operator Email:	Not reported

Map ID
Direction
Distance
Elevation | Site | MAP FINDINGS | Database(s) | EDR ID Number / EPA ID Number

BOLLIBOKKA SHATTUCK, LLC (Continued) **1025858626**

Owner/Operator Indicator:	Owner
Owner/Operator Name: LEIGHTON HILLS	
Legal Status:	Other
Date Became Current:	Not reported
Date Ended Current:	Not reported
Owner/Operator Address:	2140 SHATTUCK AVE
Owner/Operator City,State,Zip:	BERKELEY, CA 94704
Owner/Operator Telephone:	510-549-6320
Owner/Operator Telephone Ext:	Not reported
Owner/Operator Fax:	Not reported
Owner/Operator Email:	Not reported

Historic Generators:

Receive Date:	20191017
Handler Name:	BOLLIBOKKA SHATTUCK, LLC
Federal Waste Generator Description:	Not a generator, verified
State District Owner:	Not reported
Large Quantity Handler of Universal Waste:	No
Recognized Trader Importer:	No
Recognized Trader Exporter:	No
Spent Lead Acid Battery Importer:	No
Spent Lead Acid Battery Exporter:	No
Current Record:	Yes
Non Storage Recycler Activity:	Not reported
Electronic Manifest Broker:	Not reported

List of NAICS Codes and Descriptions:

NAICS Code:	531110
NAICS Description:	LESSORS OF RESIDENTIAL BUILDINGS AND DWELLINGS

Facility Has Received Notices of Violations:

Violations:	No Violations Found

Evaluation Action Summary:

Evaluations:	No Evaluations Found

L75 **SIMARJIT SINGH, DDS. INC.** **CERS HAZ WASTE** **S121780302**
SSE **2140 SHATTUCK AVE STE 701** **N/A**
1/8-1/4 **BERKELEY, CA 94704**
0.134 mi.
707 ft. **Site 9 of 10 in cluster L**

Relative:
Lower

Actual:
186 ft.

CERS HAZ WASTE:

Name:	SIMARJIT SINGH, DDS. INC.
Address:	2140 SHATTUCK AVE STE 701
City,State,Zip:	BERKELEY, CA 94704
Site ID:	419487
CERS ID:	10602634
CERS Description:	Hazardous Waste Generator

Evaluation:

Eval General Type:	Compliance Evaluation Inspection
Eval Date:	03-16-2023
Violations Found:	No
Eval Type:	Routine done by local agency

Map ID
Direction
Distance
Elevation Site

MAP FINDINGS

Database(s) EDR ID Number EPA ID Number

SIMARJIT SINGH, DDS. INC. (Continued) **S121780302**

Eval Notes: Toxics Management Division (TMD) was on-site to conduct routine hazardous waste inspection. TMD observed Emergency Response posting posted. Fire extinguishers were current as of December 2022. Hazardous waste was last sent off on May 24th, 2022. Dental amalgum and photo fixer were properly managed. CERS reporting was accurate. Hazardous waste manifests were available for review. No violations were observed.
Eval Division: Berkeley City Toxics Management Division
Eval Program: HW
Eval Source: CERS,

Eval General Type: Compliance Evaluation Inspection
Eval Date: 02-11-2020
Violations Found: No
Eval Type: Routine done by local agency
Eval Notes: Met Dr. Singh on-site, Observed labeled 5 gallon container of waste fixer. Disposal receipts were maintained. Last waste removal was in October.
Eval Division: Berkeley City Toxics Management Division
Eval Program: HW
Eval Source: CERS,

Eval General Type: Compliance Evaluation Inspection
Eval Date: 07-18-2016
Violations Found: No
Eval Type: Routine done by local agency
Eval Notes: Routine unannounced Hazardous Waste only facility inspection. Dr. present for the inspection, haz waste manifest were available for review. Amalgam separator installed.
Eval Division: Berkeley City Toxics Management Division
Eval Program: HW
Eval Source: CERS,

Affiliation:
Affiliation Type Desc: Operator
Entity Name: Simarjit Singh, DDS
Entity Title: Not reported
Affiliation Address: Not reported
Affiliation City: Not reported
Affiliation State: Not reported
Affiliation Country: Not reported
Affiliation Zip: Not reported
Affiliation Phone: (510) 843-1192,

Affiliation Type Desc: CUPA District
Entity Name: Berkeley City Toxics Management Division
Entity Title: Not reported
Affiliation Address: 1947 Center Street, 1st Floor
Affiliation City: Berkeley
Affiliation State: CA
Affiliation Country: Not reported
Affiliation Zip: 94704
Affiliation Phone: (510) 981-7460,

Affiliation Type Desc: Environmental Contact
Entity Name: Simarjit Singh
Entity Title: Not reported

Map ID
Direction
Distance
Elevation | Site | MAP FINDINGS | Database(s) | EDR ID Number / EPA ID Number

SIMARJIT SINGH, DDS. INC. (Continued) **S121780302**

Affiliation Address:	2140 Shattuck Avenue, Suite 701, Suite 701
Affiliation City:	Berkeley
Affiliation State:	CA
Affiliation Country:	Not reported
Affiliation Zip:	94704
Affiliation Phone:	,
Affiliation Type Desc:	Facility Mailing Address
Entity Name:	Mailing Address
Entity Title:	Not reported
Affiliation Address:	2140 SHATTUCK AVE STE 701
Affiliation City:	BERKELEY
Affiliation State:	CA
Affiliation Country:	Not reported
Affiliation Zip:	94704
Affiliation Phone:	,
Affiliation Type Desc:	Legal Owner
Entity Name:	Simarjit Singh, DDS
Entity Title:	Not reported
Affiliation Address:	2140 SHATTUCK AVE STE 701
Affiliation City:	BERKELEY
Affiliation State:	CA
Affiliation Country:	United States
Affiliation Zip:	94704
Affiliation Phone:	(510) 843-1192,
Affiliation Type Desc:	Parent Corporation
Entity Name:	SIMARJIT SINGH, DDS. INC.
Entity Title:	Not reported
Affiliation Address:	Not reported
Affiliation City:	Not reported
Affiliation State:	Not reported
Affiliation Country:	Not reported
Affiliation Zip:	Not reported
Affiliation Phone:	,

G76 **PERALTA COMMUNITY COLLEGE DISTRICT** **RCRA NonGen / NLR** **1027695890**
SSW **2118 MILVIA STREET** **CAC003238721**
1/8-1/4 **BERKELEY, CA 94704**
0.136 mi.
719 ft. **Site 4 of 4 in cluster G**

Relative: **Lower**
Actual: **171 ft.**

RCRA Listings:

Date Form Received by Agency:	20230622
Handler Name:	Peralta Community College District
Handler Address:	2118 MILVIA STREET
Handler City,State,Zip:	BERKELEY, CA 94704
EPA ID:	CAC003238721
Contact Name:	COLIN BRAUN
Contact Address:	2118 MILVIA STREET
Contact City,State,Zip:	BERKELEY, CA 94704
Contact Telephone:	510-410-6511
Contact Fax:	Not reported
Contact Email:	CBRAUN@XLCONSTRUCTION.COM
Contact Title:	Not reported
EPA Region:	09

Map ID
Direction
Distance
Elevation | Site | MAP FINDINGS | Database(s) | EDR ID Number EPA ID Number

PERALTA COMMUNITY COLLEGE DISTRICT (Continued) **1027695890**

Land Type:	Not reported
Federal Waste Generator Description:	Not a generator, verified
Non-Notifier:	Not reported
Biennial Report Cycle:	Not reported
Accessibility:	Not reported
Active Site Indicator:	Not reported
State District Owner:	Not reported
State District:	Not reported
Mailing Address:	333 E 8TH STREET
Mailing City,State,Zip:	OAKLAND, CA 94606
Owner Name:	Peralta Community College District
Owner Type:	Other
Operator Name:	Colin Braun
Operator Type:	Other
Short-Term Generator Activity:	No
Importer Activity:	No
Mixed Waste Generator:	No
Transporter Activity:	No
Transfer Facility Activity:	No
Recycler Activity with Storage:	No
Small Quantity On-Site Burner Exemption:	No
Smelting Melting and Refining Furnace Exemption:	No
Underground Injection Control:	No
Off-Site Waste Receipt:	No
Universal Waste Indicator:	No
Universal Waste Destination Facility:	No
Federal Universal Waste:	No
Active Site State-Reg Handler:	---
Federal Facility Indicator:	Not reported
Hazardous Secondary Material Indicator:	N
Sub-Part K Indicator:	Not reported
2018 GPRA Permit Baseline:	Not on the Baseline
2018 GPRA Renewals Baseline:	Not on the Baseline
202 GPRA Corrective Action Baseline:	No
Subject to Corrective Action Universe:	No
Non-TSDFs Where RCRA CA has Been Imposed Universe:	No
Corrective Action Priority Ranking:	No NCAPS ranking
Environmental Control Indicator:	No
Institutional Control Indicator:	No
Human Exposure Controls Indicator:	N/A
Groundwater Controls Indicator:	N/A
Significant Non-Complier Universe:	No
Unaddressed Significant Non-Complier Universe:	No
Addressed Significant Non-Complier Universe:	No
Significant Non-Complier With a Compliance Schedule Universe:	No
Financial Assurance Required:	Not reported
Handler Date of Last Change:	20230623
Recognized Trader-Importer:	No
Recognized Trader-Exporter:	No
Importer of Spent Lead Acid Batteries:	No
Exporter of Spent Lead Acid Batteries:	No
Recycler Activity Without Storage:	No
Manifest Broker:	No
Sub-Part P Indicator:	No

Map ID
Direction
Distance
Elevation | Site | MAP FINDINGS | Database(s) | EDR ID Number / EPA ID Number

PERALTA COMMUNITY COLLEGE DISTRICT (Continued) **1027695890**

Handler - Owner Operator:

Owner/Operator Indicator:	Owner
Owner/Operator Name:	PERALTA COMMUNITY COLLEGE DISTRICT
Legal Status:	Other
Date Became Current:	Not reported
Date Ended Current:	Not reported
Owner/Operator Address:	333 E 8TH STREET
Owner/Operator City,State,Zip:	OAKLAND, CA 94606
Owner/Operator Telephone:	510-333-2286
Owner/Operator Telephone Ext:	Not reported
Owner/Operator Fax:	Not reported
Owner/Operator Email:	Not reported

Owner/Operator Indicator:	Operator
Owner/Operator Name:	COLIN BRAUN
Legal Status:	Other
Date Became Current:	Not reported
Date Ended Current:	Not reported
Owner/Operator Address:	2118 MILVIA STREET
Owner/Operator City,State,Zip:	BERKELEY, CA 94704
Owner/Operator Telephone:	510-410-6511
Owner/Operator Telephone Ext:	Not reported
Owner/Operator Fax:	Not reported
Owner/Operator Email:	Not reported

Historic Generators:

Receive Date:	20230622
Handler Name:	PERALTA COMMUNITY COLLEGE DISTRICT
Federal Waste Generator Description:	Not a generator, verified
State District Owner:	Not reported
Large Quantity Handler of Universal Waste:	No
Recognized Trader Importer:	No
Recognized Trader Exporter:	No
Spent Lead Acid Battery Importer:	No
Spent Lead Acid Battery Exporter:	No
Current Record:	Yes
Non Storage Recycler Activity:	No
Electronic Manifest Broker:	No

List of NAICS Codes and Descriptions:

NAICS Code:	56299
NAICS Description:	ALL OTHER WASTE MANAGEMENT SERVICES

Facility Has Received Notices of Violations:

Violations:	No Violations Found

Evaluation Action Summary:

Evaluations:	No Evaluations Found

MAP FINDINGS

Map ID / Direction / Distance / Elevation	Site	Database(s)	EDR ID Number / EPA ID Number
L77	**2144 SHATTUCK**	**RCRA-LQG**	**1027470391**
SSE	**2144 SHATTUCK AVE.**		**CAR000340356**
1/8-1/4	**BERKELEY, CA 94704**		
0.138 mi.			
729 ft.	**Site 10 of 10 in cluster L**		

Relative: **Lower**

Actual: **187 ft.**

RCRA Listings:

Date Form Received by Agency:	20220628
Handler Name:	2144 Shattuck
Handler Address:	SHATTUCK AVE.
Handler City,State,Zip:	BERKELEY, CA 94704
EPA ID:	CAR000340356
Contact Name:	NIKKI ESPERSON
Contact Address:	SHATTUCK AVE. SUITE #205
Contact City,State,Zip:	BERKELEY, CA 94704
Contact Telephone:	510-204-9574
Contact Fax:	Not reported
Contact Email:	NESPERSON@PACIFICWEST.CC
Contact Title:	ON-SITE PROPERTY MANAGER
EPA Region:	09
Land Type:	Federal
Federal Waste Generator Description:	Large Quantity Generator
Non-Notifier:	Not reported
Biennial Report Cycle:	Not reported
Accessibility:	Not reported
Active Site Indicator:	Handler Activities
State District Owner:	Not reported
State District:	Not reported
Mailing Address:	SHATTUCK AVE. SUITE #205
Mailing City,State,Zip:	BERKELEY, CA 94704
Owner Name:	Bollibokka Shattuck
Owner Type:	Private
Operator Name:	Bollibokka Shattuck, Llc
Operator Type:	Private
Short-Term Generator Activity:	No
Importer Activity:	No
Mixed Waste Generator:	No
Transporter Activity:	No
Transfer Facility Activity:	No
Recycler Activity with Storage:	No
Small Quantity On-Site Burner Exemption:	No
Smelting Melting and Refining Furnace Exemption:	No
Underground Injection Control:	No
Off-Site Waste Receipt:	No
Universal Waste Indicator:	No
Universal Waste Destination Facility:	No
Federal Universal Waste:	No
Active Site State-Reg Handler:	---
Federal Facility Indicator:	The land is federally-owned
Hazardous Secondary Material Indicator:	N
Sub-Part K Indicator:	Not reported
2018 GPRA Permit Baseline:	Not on the Baseline
2018 GPRA Renewals Baseline:	Not on the Baseline
202 GPRA Corrective Action Baseline:	No
Subject to Corrective Action Universe:	No
Non-TSDFs Where RCRA CA has Been Imposed Universe:	No
Corrective Action Priority Ranking:	No NCAPS ranking
Environmental Control Indicator:	No
Institutional Control Indicator:	No

Map ID
Direction
Distance
Elevation | Site | MAP FINDINGS | Database(s) | EDR ID Number EPA ID Number

2144 SHATTUCK (Continued) **1027470391**

Human Exposure Controls Indicator:	N/A
Groundwater Controls Indicator:	N/A
Significant Non-Complier Universe:	No
Unaddressed Significant Non-Complier Universe:	No
Addressed Significant Non-Complier Universe:	No
Significant Non-Complier With a Compliance Schedule Universe:	No
Financial Assurance Required:	Not reported
Handler Date of Last Change:	20220630
Recognized Trader-Importer:	No
Recognized Trader-Exporter:	No
Importer of Spent Lead Acid Batteries:	No
Exporter of Spent Lead Acid Batteries:	No
Recycler Activity Without Storage:	No
Manifest Broker:	No
Sub-Part P Indicator:	No

Hazardous Waste Summary:

Waste Code:	D008
Waste Description:	Lead

Handler - Owner Operator:

Owner/Operator Indicator:	Owner
Owner/Operator Name:	BOLLIBOKKA SHATTUCK
Legal Status:	Private
Date Became Current:	20220628
Date Ended Current:	Not reported
Owner/Operator Address:	3191 AIRPORT LOOP DRIVE #D
Owner/Operator City,State,Zip:	COSTA MESA, CA 92626
Owner/Operator Telephone:	510-204-9574
Owner/Operator Telephone Ext:	Not reported
Owner/Operator Fax:	Not reported
Owner/Operator Email:	NESPERSON@PACIFICWEST.CC

Owner/Operator Indicator:	Operator
Owner/Operator Name:	BOLLIBOKKA SHATTUCK, LLC
Legal Status:	Private
Date Became Current:	20220628
Date Ended Current:	Not reported
Owner/Operator Address:	3191 AIRPORT LOOP DRIVE # D
Owner/Operator City,State,Zip:	COSTA MESA, CA 92626
Owner/Operator Telephone:	510-204-9574
Owner/Operator Telephone Ext:	Not reported
Owner/Operator Fax:	Not reported
Owner/Operator Email:	NESPERSON@PACIFICWEST.CC

Historic Generators:

Receive Date:	20220628
Handler Name: 2144 SHATTUCK	
Federal Waste Generator Description:	Large Quantity Generator
State District Owner:	Not reported
Large Quantity Handler of Universal Waste:	No
Recognized Trader Importer:	No
Recognized Trader Exporter:	No
Spent Lead Acid Battery Importer:	No
Spent Lead Acid Battery Exporter:	No

Map ID
Direction
Distance
Elevation | Site | MAP FINDINGS | Database(s) | EDR ID Number / EPA ID Number

2144 SHATTUCK (Continued) **1027470391**

Current Record: Yes
Non Storage Recycler Activity: No
Electronic Manifest Broker: No

List of NAICS Codes and Descriptions:
NAICS Code: 23622
NAICS Description: COMMERCIAL AND INSTITUTIONAL BUILDING CONSTRUCTION

NAICS Code: 236220
NAICS Description: COMMERCIAL AND INSTITUTIONAL BUILDING CONSTRUCTION

Facility Has Received Notices of Violations:
Violations: No Violations Found

Evaluation Action Summary:
Evaluations: No Evaluations Found

M78 **ONE MEDICAL GROUP INC BERKELEY - UNIVERSITY AVE** **RCRA NonGen / NLR** **1027468844**
East **2145 UNIVERSITY AVE** **CAL000473247**
1/8-1/4 **BERKELEY, CA 94704**
0.139 mi.
735 ft. **Site 8 of 12 in cluster M**

Relative:
Higher

Actual:
202 ft.

RCRA Listings:
Date Form Received by Agency: 20220914
Handler Name: One Medical Group Inc Berkeley - University Ave
Handler Address: 2145 UNIVERSITY AVE
Handler City,State,Zip: BERKELEY, CA 94704
EPA ID: CAL000473247
Contact Name: APRIL FREEMAN
Contact Address: 2145 UNIVERSITY AVE
Contact City,State,Zip: BERKELEY, CA 94704
Contact Telephone: 888-663-6331
Contact Fax: Not reported
Contact Email: Not reported
Contact Title: Not reported
EPA Region: 09
Land Type: Not reported
Federal Waste Generator Description: Not a generator, verified
Non-Notifier: Not reported
Biennial Report Cycle: Not reported
Accessibility: Not reported
Active Site Indicator: Not reported
State District Owner: Not reported
State District: Not reported
Mailing Address: 100 ROSARIO CT
Mailing City,State,Zip: SAN RAMON, CA 94583
Owner Name: One Medical Group Inc
Owner Type: Other
Operator Name: April Freeman
Operator Type: Other
Short-Term Generator Activity: No
Importer Activity: No
Mixed Waste Generator: No
Transporter Activity: No

Map ID
Direction
Distance
Elevation | Site | MAP FINDINGS | Database(s) | EDR ID Number EPA ID Number

ONE MEDICAL GROUP INC BERKELEY - UNIVERSITY AVE (Continued) **1027468844**

Transfer Facility Activity:	No
Recycler Activity with Storage:	No
Small Quantity On-Site Burner Exemption:	No
Smelting Melting and Refining Furnace Exemption:	No
Underground Injection Control:	No
Off-Site Waste Receipt:	No
Universal Waste Indicator:	No
Universal Waste Destination Facility:	No
Federal Universal Waste:	No
Active Site State-Reg Handler:	---
Federal Facility Indicator:	Not reported
Hazardous Secondary Material Indicator:	N
Sub-Part K Indicator:	Not reported
2018 GPRA Permit Baseline:	Not on the Baseline
2018 GPRA Renewals Baseline:	Not on the Baseline
202 GPRA Corrective Action Baseline:	No
Subject to Corrective Action Universe:	No
Non-TSDFs Where RCRA CA has Been Imposed Universe:	No
Corrective Action Priority Ranking:	No NCAPS ranking
Environmental Control Indicator:	No
Institutional Control Indicator:	No
Human Exposure Controls Indicator:	N/A
Groundwater Controls Indicator:	N/A
Significant Non-Complier Universe:	No
Unaddressed Significant Non-Complier Universe:	No
Addressed Significant Non-Complier Universe:	No
Significant Non-Complier With a Compliance Schedule Universe:	No
Financial Assurance Required:	Not reported
Handler Date of Last Change:	20220919
Recognized Trader-Importer:	No
Recognized Trader-Exporter:	No
Importer of Spent Lead Acid Batteries:	No
Exporter of Spent Lead Acid Batteries:	No
Recycler Activity Without Storage:	No
Manifest Broker:	No
Sub-Part P Indicator:	No

Handler - Owner Operator:

Owner/Operator Indicator:	Owner
Owner/Operator Name: ONE MEDICAL GROUP INC	
Legal Status:	Other
Date Became Current:	Not reported
Date Ended Current:	Not reported
Owner/Operator Address:	ONE EMBARCADERO CENTER FL 19
Owner/Operator City,State,Zip:	SAN FRANCISCO, CA 94111
Owner/Operator Telephone:	415-814-0927
Owner/Operator Telephone Ext:	Not reported
Owner/Operator Fax:	Not reported
Owner/Operator Email:	Not reported

Owner/Operator Indicator:	Operator
Owner/Operator Name: APRIL FREEMAN	
Legal Status:	Other
Date Became Current:	Not reported
Date Ended Current:	Not reported
Owner/Operator Address:	2145 UNIVERSITY AVE

Map ID
Direction
Distance
Elevation | Site | MAP FINDINGS | Database(s) | EDR ID Number EPA ID Number

ONE MEDICAL GROUP INC BERKELEY - UNIVERSITY AVE (Continued) **1027468844**

Owner/Operator City,State,Zip: BERKELEY, CA 94704
Owner/Operator Telephone: 888-663-6331
Owner/Operator Telephone Ext: Not reported
Owner/Operator Fax: Not reported
Owner/Operator Email: Not reported

Historic Generators:
Receive Date: 20220914
Handler Name: ONE MEDICAL GROUP INC BERKELEY - UNIVERSITY AVE
Federal Waste Generator Description: Not a generator, verified
State District Owner: Not reported
Large Quantity Handler of Universal Waste: No
Recognized Trader Importer: No
Recognized Trader Exporter: No
Spent Lead Acid Battery Importer: No
Spent Lead Acid Battery Exporter: No
Current Record: Yes
Non Storage Recycler Activity: No
Electronic Manifest Broker: No

List of NAICS Codes and Descriptions:
NAICS Code: 621493
NAICS Description: FREESTANDING AMBULATORY SURGICAL AND EMERGENCY CENTERS

Facility Has Received Notices of Violations:
Violations: No Violations Found

Evaluation Action Summary:
Evaluations: No Evaluations Found

M79 **1X BERKELEY ACE HARDWARE** **CERS HAZ WASTE** **S123578464**
East **2145 UNIVERSITY AVE** **HAZNET** **N/A**
1/8-1/4 **BERKELEY, CA 94704** **HWTS**
0.139 mi.
735 ft. **Site 9 of 12 in cluster M**

Relative:
Higher

Actual:
202 ft.

CERS HAZ WASTE:
Name: ONE MEDICAL GROUP, INC. - BERKELEY - UNIVERSITY AVE.
Address: 2145 UNIVERSITY AVE
City,State,Zip: BERKELEY, CA 94704
Site ID: 626175
CERS ID: 10916842
CERS Description: Hazardous Waste Generator

Affiliation:
Affiliation Type Desc: CUPA District
Entity Name: Berkeley City Toxics Management Division
Entity Title: Not reported
Affiliation Address: 1947 Center Street, 1st Floor
Affiliation City: Berkeley
Affiliation State: CA
Affiliation Country: Not reported
Affiliation Zip: 94704
Affiliation Phone: (510) 981-7460,

Map ID
Direction
Distance
Elevation | Site | MAP FINDINGS | Database(s) | EDR ID Number EPA ID Number

1X BERKELEY ACE HARDWARE (Continued) **S123578464**

Affiliation Type Desc:	Parent Corporation
Entity Name:	One Medical Group, Inc.
Entity Title:	Not reported
Affiliation Address:	Not reported
Affiliation City:	Not reported
Affiliation State:	Not reported
Affiliation Country:	Not reported
Affiliation Zip:	Not reported
Affiliation Phone:	,

Affiliation Type Desc:	Identification Signer
Entity Name:	Ann-Kitt Jahren
Entity Title:	Attorney
Affiliation Address:	Not reported
Affiliation City:	Not reported
Affiliation State:	Not reported
Affiliation Country:	Not reported
Affiliation Zip:	Not reported
Affiliation Phone:	,

Affiliation Type Desc:	Facility Mailing Address
Entity Name:	Mailing Address
Entity Title:	Not reported
Affiliation Address:	100 Rosario Court
Affiliation City:	San Ramon
Affiliation State:	CA
Affiliation Country:	Not reported
Affiliation Zip:	94583
Affiliation Phone:	,

Affiliation Type Desc:	Legal Owner
Entity Name:	One Medical Group, Inc.
Entity Title:	Not reported
Affiliation Address:	1 Embarcadero Center, Suite 1900
Affiliation City:	San Francisco
Affiliation State:	CA
Affiliation Country:	United States
Affiliation Zip:	94111
Affiliation Phone:	(415) 291-0480,

Affiliation Type Desc:	Document Preparer
Entity Name:	Ann-Kitt Jahren
Entity Title:	Not reported
Affiliation Address:	Not reported
Affiliation City:	Not reported
Affiliation State:	Not reported
Affiliation Country:	Not reported
Affiliation Zip:	Not reported
Affiliation Phone:	,

Affiliation Type Desc:	Environmental Contact
Entity Name:	Yolanda Vieira
Entity Title:	Not reported
Affiliation Address:	1 Embarcadero Center, Suite 1900
Affiliation City:	San Francisco
Affiliation State:	CA
Affiliation Country:	Not reported

Map ID
Direction
Distance
Elevation | Site | MAP FINDINGS | Database(s) | EDR ID Number / EPA ID Number

1X BERKELEY ACE HARDWARE (Continued) **S123578464**

Affiliation Zip: 94111
Affiliation Phone: ,

Affiliation Type Desc: Operator
Entity Name: One Medical Group, Inc.
Entity Title: Not reported
Affiliation Address: Not reported
Affiliation City: Not reported
Affiliation State: Not reported
Affiliation Country: Not reported
Affiliation Zip: Not reported
Affiliation Phone: (415) 291-0480,

HAZNET:
Name: 1X BERKELEY ACE HARDWARE
Address: 2145 UNIVERSITY AVE
Address 2: Not reported
City,State,Zip: BERKELEY, CA 947040000
Contact: PHILLIP KIEFFER
Telephone: 5108450410
Mailing Name: Not reported
Mailing Address: 2145 UNIVERSITY AVE

Year: 1997
Gepaid: CAC000908360
TSD EPA ID: CAD980887418
CA Waste Code: 221 - Waste oil and mixed oil
Disposal Method: R01 - Recycler
Tons: 1.14

Year: 1996
Gepaid: CAC000908360
TSD EPA ID: CAD980887418
CA Waste Code: 221 - Waste oil and mixed oil
Disposal Method: R01 - Recycler
Tons: 1.596

Year: 1995
Gepaid: CAC000908360
TSD EPA ID: CAD980887418
CA Waste Code: 221 - Waste oil and mixed oil
Disposal Method: R01 - Recycler
Tons: 2.413

Additional Info:
Year: 1997
Gen EPA ID: CAC000908360

Shipment Date: 19970116
Creation Date: 5/30/1997 0:00:00
Receipt Date: 19970116
Manifest ID: 96335739
Trans EPA ID: CAD982413262
Trans Name: Not reported

Map ID
Direction
Distance
Elevation | Site | MAP FINDINGS | Database(s) | EDR ID Number / EPA ID Number

1X BERKELEY ACE HARDWARE (Continued) **S123578464**

Trans 2 EPA ID:	Not reported
Trans 2 Name:	Not reported
TSDF EPA ID:	CAD980887418
Trans Name:	Not reported
TSDF Alt EPA ID:	Not reported
TSDF Alt Name:	Not reported
Waste Code Description:	221 - Waste oil and mixed oil
RCRA Code:	Not reported
Meth Code:	R01 - Recycler
Quantity Tons:	1.14
Waste Quantity:	300
Quantity Unit:	G
Additional Code 1:	Not reported
Additional Code 2:	Not reported
Additional Code 3:	Not reported
Additional Code 4:	Not reported
Additional Code 5:	Not reported

Additional Info:

Year:	1996
Gen EPA ID:	CAC000908360
Shipment Date:	19960409
Creation Date:	10/4/1996 0:00:00
Receipt Date:	19960409
Manifest ID:	95864021
Trans EPA ID:	CAD980695761
Trans Name:	Not reported
Trans 2 EPA ID:	Not reported
Trans 2 Name:	Not reported
TSDF EPA ID:	CAD980887418
Trans Name:	Not reported
TSDF Alt EPA ID:	Not reported
TSDF Alt Name:	Not reported
Waste Code Description:	221 - Waste oil and mixed oil
RCRA Code:	Not reported
Meth Code:	R01 - Recycler
Quantity Tons:	1.596
Waste Quantity:	420
Quantity Unit:	G
Additional Code 1:	Not reported
Additional Code 2:	Not reported
Additional Code 3:	Not reported
Additional Code 4:	Not reported
Additional Code 5:	Not reported

Additional Info:

Year:	1995
Gen EPA ID:	CAC000908360
Shipment Date:	19950818
Creation Date:	4/1/1996 0:00:00
Receipt Date:	19950818
Manifest ID:	95644438
Trans EPA ID:	CAD980695761
Trans Name:	Not reported

Map ID
Direction
Distance
Elevation Site

MAP FINDINGS

Database(s) EDR ID Number EPA ID Number

1X BERKELEY ACE HARDWARE (Continued) **S123578464**

Trans 2 EPA ID:	Not reported
Trans 2 Name:	Not reported
TSDF EPA ID:	CAD980887418
Trans Name:	Not reported
TSDF Alt EPA ID:	Not reported
TSDF Alt Name:	Not reported
Waste Code Description:	221 - Waste oil and mixed oil
RCRA Code:	Not reported
Meth Code:	R01 - Recycler
Quantity Tons:	1.064
Waste Quantity:	280
Quantity Unit:	G
Additional Code 1:	Not reported
Additional Code 2:	Not reported
Additional Code 3:	Not reported
Additional Code 4:	Not reported
Additional Code 5:	Not reported

Shipment Date:	19950216
Creation Date:	3/29/1996 0:00:00
Receipt Date:	19950216
Manifest ID:	92858251
Trans EPA ID:	CAD980695761
Trans Name:	Not reported
Trans 2 EPA ID:	Not reported
Trans 2 Name:	Not reported
TSDF EPA ID:	CAD980887418
Trans Name:	Not reported
TSDF Alt EPA ID:	CAD980887418
TSDF Alt Name:	Not reported
Waste Code Description:	221 - Waste oil and mixed oil
RCRA Code:	Not reported
Meth Code:	R01 - Recycler
Quantity Tons:	1.349
Waste Quantity:	355
Quantity Unit:	G
Additional Code 1:	Not reported
Additional Code 2:	Not reported
Additional Code 3:	Not reported
Additional Code 4:	Not reported
Additional Code 5:	Not reported

HWTS:

Name:	ONE MEDICAL GROUP INC BERKELEY - UNIVERSITY AVE
Address:	2145 UNIVERSITY AVE
Address 2:	Not reported
City,State,Zip:	BERKELEY, CA 94704
EPA ID:	CAL000473247
Inactive Date:	Not reported
Create Date:	09/14/2022
Last Act Date:	09/14/2022
Mailing Name:	Not reported
Mailing Address:	100 ROSARIO CT
Mailing Address 2:	Not reported
Mailing City,State,Zip:	SAN RAMON, CA 94583
Owner Name:	ONE MEDICAL GROUP INC
Owner Address:	ONE EMBARCADERO CENTER FL 19

Map ID
Direction
Distance
Elevation | Site | MAP FINDINGS | Database(s) | EDR ID Number / EPA ID Number

1X BERKELEY ACE HARDWARE (Continued) **S123578464**

Owner Address 2:	Not reported
Owner City,State,Zip:	SAN FRANCISCO, CA 94111
Owner Phone:	4158140927
Owner Fax:	4152910489
Contact Name:	APRIL FREEMAN
Contact Address:	2145 UNIVERSITY AVE
Contact Address 2:	Not reported
City,State,Zip:	BERKELEY, CA 94704
Contact Phone:	8886636331
Contact Fax:	Not reported
Facility Status:	Not reported
Facility Type:	Not reported
Category:	Not reported
Latitude:	Not reported
Longitude:	Not reported

Name:	1X BERKELEY ACE HARDWARE
Address:	2145 UNIVERSITY AVE
Address 2:	Not reported
City,State,Zip:	BERKELEY, CA 94704
EPA ID:	CAC000908360
Inactive Date:	10/25/2000
Create Date:	02/14/1995
Last Act Date:	Not reported
Mailing Name:	Not reported
Mailing Address:	2145 UNIVERSITY AVE
Mailing Address 2:	Not reported
Mailing City,State,Zip:	BERKELEY, CA 947040000
Owner Name:	BERKELEY ACE HARDWARE
Owner Address:	2145 UNIVERSITY AVE
Owner Address 2:	Not reported
Owner City,State,Zip:	BERKELEY, CA 947040000
Owner Phone:	Not reported
Owner Fax:	Not reported
Contact Name:	PHILLIP KIEFFER
Contact Address:	2145 UNIVERSITY AVE
Contact Address 2:	Not reported
City,State,Zip:	BERKELEY, CA 947040000
Contact Phone:	Not reported
Contact Fax:	Not reported
Facility Status:	Inactive
Facility Type:	TEMPORARY
Category:	STATE
Latitude:	37.872337
Longitude:	-122.267447

M80 **HANS THIERING MASONRY** **RCRA NonGen / NLR** **1024782060**
ENE **1900 WALNUT ST.** **CAC003002034**
1/8-1/4 **BERKELEY, CA 94704**
0.140 mi.
738 ft. **Site 10 of 12 in cluster M**

Relative:
Higher

Actual:
205 ft.

RCRA Listings:

Date Form Received by Agency:	20190220
Handler Name:	Hans Thiering Masonry
Handler Address:	1900 WALNUT ST.
Handler City,State,Zip:	BERKELEY, CA 94704
EPA ID:	CAC003002034

Map ID
Direction
Distance
Elevation | Site | MAP FINDINGS | Database(s) | EDR ID Number / EPA ID Number

HANS THIERING MASONRY (Continued) **1024782060**

Contact Name:	HANS THIERING
Contact Address:	3243 BRIGGS AVE.
Contact City,State,Zip:	ALAMEDA, CA 94501
Contact Telephone:	510-523-6348
Contact Fax:	Not reported
Contact Email:	HTMASONRY@SBCGLOBAL.NET
Contact Title:	Not reported
EPA Region:	09
Land Type:	Not reported
Federal Waste Generator Description:	Not a generator, verified
Non-Notifier:	Not reported
Biennial Report Cycle:	Not reported
Accessibility:	Not reported
Active Site Indicator:	Handler Activities
State District Owner:	Not reported
State District:	Not reported
Mailing Address:	3243 BRIGGS AVE.
Mailing City,State,Zip:	ALAMEDA, CA 94501
Owner Name:	Hans Thiering
Owner Type:	Other
Operator Name:	Hans Thiering
Operator Type:	Other
Short-Term Generator Activity:	No
Importer Activity:	No
Mixed Waste Generator:	No
Transporter Activity:	No
Transfer Facility Activity:	No
Recycler Activity with Storage:	No
Small Quantity On-Site Burner Exemption:	No
Smelting Melting and Refining Furnace Exemption:	No
Underground Injection Control:	No
Off-Site Waste Receipt:	No
Universal Waste Indicator:	Yes
Universal Waste Destination Facility:	Yes
Federal Universal Waste:	No
Active Site State-Reg Handler:	---
Federal Facility Indicator:	Not reported
Hazardous Secondary Material Indicator:	N
Sub-Part K Indicator:	Not reported
2018 GPRA Permit Baseline:	Not on the Baseline
2018 GPRA Renewals Baseline:	Not on the Baseline
202 GPRA Corrective Action Baseline:	No
Subject to Corrective Action Universe:	No
Non-TSDFs Where RCRA CA has Been Imposed Universe:	No
Corrective Action Priority Ranking:	No NCAPS ranking
Environmental Control Indicator:	No
Institutional Control Indicator:	No
Human Exposure Controls Indicator:	N/A
Groundwater Controls Indicator:	N/A
Significant Non-Complier Universe:	No
Unaddressed Significant Non-Complier Universe:	No
Addressed Significant Non-Complier Universe:	No
Significant Non-Complier With a Compliance Schedule Universe:	No
Financial Assurance Required:	Not reported
Handler Date of Last Change:	20190222
Recognized Trader-Importer:	No
Recognized Trader-Exporter:	No

Map ID
Direction
Distance
Elevation | Site | MAP FINDINGS | Database(s) | EDR ID Number EPA ID Number

HANS THIERING MASONRY (Continued) **1024782060**

Importer of Spent Lead Acid Batteries: No
Exporter of Spent Lead Acid Batteries: No
Recycler Activity Without Storage: No
Manifest Broker: No
Sub-Part P Indicator: No

Handler - Owner Operator:
Owner/Operator Indicator: Owner
Owner/Operator Name: HANS THIERING
Legal Status: Other
Date Became Current: Not reported
Date Ended Current: Not reported
Owner/Operator Address: 3243 BRIGGS AVE.
Owner/Operator City,State,Zip: ALAMEDA, CA 94501
Owner/Operator Telephone: 510-523-6348
Owner/Operator Telephone Ext: Not reported
Owner/Operator Fax: Not reported
Owner/Operator Email: Not reported

Owner/Operator Indicator: Operator
Owner/Operator Name: HANS THIERING
Legal Status: Other
Date Became Current: Not reported
Date Ended Current: Not reported
Owner/Operator Address: 3243 BRIGGS AVE.
Owner/Operator City,State,Zip: ALAMEDA, CA 94501
Owner/Operator Telephone: 510-523-6348
Owner/Operator Telephone Ext: Not reported
Owner/Operator Fax: Not reported
Owner/Operator Email: Not reported

Historic Generators:
Receive Date: 20190220
Handler Name: HANS THIERING MASONRY
Federal Waste Generator Description: Not a generator, verified
State District Owner: Not reported
Large Quantity Handler of Universal Waste: No
Recognized Trader Importer: No
Recognized Trader Exporter: No
Spent Lead Acid Battery Importer: No
Spent Lead Acid Battery Exporter: No
Current Record: Yes
Non Storage Recycler Activity: Not reported
Electronic Manifest Broker: Not reported

List of NAICS Codes and Descriptions:
NAICS Code: 238140
NAICS Description: MASONRY CONTRACTORS

Facility Has Received Notices of Violations:
Violations: No Violations Found

Evaluation Action Summary:
Evaluations: No Evaluations Found

MAP FINDINGS

Map ID / Direction / Distance / Elevation	Site	Database(s)	EDR ID Number / EPA ID Number
I81	**EZ SERVE**	**LUST**	**S101624592**
NNE	**1849 SHATTUCK AVE**	**SWEEPS UST**	**N/A**
1/8-1/4	**BERKELEY, CA 94709**	**HIST UST**	
0.142 mi.		**CA FID UST**	
748 ft.	**Site 5 of 6 in cluster I**	**Cortese**	
Relative: Higher		**HIST CORTESE**	
		CERS	
Actual: 215 ft.			

LUST:

Name:	EZ SERVE
Address:	1849 SHATTUCK AVE
City,State,Zip:	BERKELEY, CA 94709
Lead Agency:	BERKELEY, CITY OF
Case Type:	LUST Cleanup Site
Geo Track:	http://geotracker.waterboards.ca.gov/profile_report.asp?global_id=T0600100482
Global Id:	T0600100482
Latitude:	37.873905
Longitude:	-122.268552
Status:	Completed - Case Closed
Status Date:	08/06/1992
Case Worker:	GAF
RB Case Number:	01-0528
Local Agency:	BERKELEY, CITY OF
File Location:	Not reported
Local Case Number:	01-0528
Potential Media Affect:	Other Groundwater (uses other than drinking water)
Potential Contaminants of Concern:	Gasoline
EPA Region:	9
Coordinate Source:	Google Geocode
Cuf Case:	YES
Quantity Released Gallons:	Not reported
Begin Date:	05/31/1989
Leak Reported Date:	05/31/1989
How Discovered:	Tank Closure
How Discovered Description:	Not reported
Discharge Source:	Tank
Discharge Cause:	Physc / Mech Damage
Stop Method:	Not reported
Stop Description:	Not reported
No Further Action Date:	08/06/1992
CA Water Watershed Name:	Bay Bridges - Berkeley (203.30)
Dwr Groundwater Subbasin Name:	Santa Clara Valley - East Bay Plain (2-009.04)
Disadvantaged Community:	Not reported
CA Enviroscreen 3 Score:	11-15%
CA Enviroscreen 4 Score:	25-30%
Military DOD Site:	No
Facility Project Subtype:	Not reported
RWQCB Region:	SAN FRANCISCO BAY RWQCB (REGION 2)
Site History:	Not reported

LUST:

Global Id:	T0600100482
Contact Type:	Local Agency Caseworker - Primary Caseworker
Contact Name:	GEOFFERY FIEDLER
Organization Name:	BERKELEY, CITY OF
Address:	2118 MILVIA STREET 3RD FLOOR
City:	BERKELEY
Email:	gfiedler@ci.berkeley.ca.us
Phone Number:	Not reported

Map ID
Direction
Distance
Elevation | Site | MAP FINDINGS | Database(s) | EDR ID Number EPA ID Number

EZ SERVE (Continued) **S101624592**

Global Id: T0600100482
Contact Type: Regional Board Caseworker
Contact Name: Regional Water Board
Organization Name: SAN FRANCISCO BAY RWQCB (REGION 2)
Address: 1515 CLAY ST SUITE 1400
City: OAKLAND
Email: Not reported
Phone Number: Not reported

LUST:
Global Id: T0600100482
Action Type: Other
Date: 05/31/1989
Action: Leak Discovery

Global Id: T0600100482
Action Type: RESPONSE
Date: 02/05/1998
Action: Correspondence

Global Id: T0600100482
Action Type: ENFORCEMENT
Date: 08/06/1992
Action: Closure/No Further Action Letter

Global Id: T0600100482
Action Type: Other
Date: 05/31/1989
Action: Leak Reported

Global Id: T0600100482
Action Type: Other
Date: 05/31/1989
Action: Leak Stopped

LUST:
Global Id: T0600100482
Status: Open - Case Begin Date
Status Date: 05/31/1989

Global Id: T0600100482
Status: Open - Site Assessment
Status Date: 07/18/1989

Global Id: T0600100482
Status: Open - Site Assessment
Status Date: 08/31/1989

Global Id: T0600100482
Status: Completed - Case Closed
Status Date: 08/06/1992

LUST REG 2:
Region: 2
Facility Id: 01-0528

Map ID
Direction
Distance
Elevation | Site | MAP FINDINGS | Database(s) | EDR ID Number EPA ID Number

EZ SERVE (Continued) **S101624592**

Facility Status:	Case Closed
Case Number:	01-0528
How Discovered:	Tank Closure
Leak Cause:	Structure Failure
Leak Source:	Tank
Date Leak Confirmed:	7/18/1989
Oversight Program:	LUST
Prelim. Site Assesment Wokplan Submitted:	Not reported
Preliminary Site Assesment Began:	8/31/1989
Pollution Characterization Began:	Not reported
Pollution Remediation Plan Submitted:	Not reported
Date Remediation Action Underway:	Not reported
Date Post Remedial Action Monitoring Began:	Not reported

SWEEPS UST:

Name:	FILL-EM'-FAST #058-04
Address:	1849 SHATTUCK AVE
City:	BERKELEY
Status:	Not reported
Comp Number:	20259
Number:	Not reported
Board Of Equalization:	44-001488
Referral Date:	Not reported
Action Date:	Not reported
Created Date:	Not reported
Owner Tank Id:	Not reported
SWRCB Tank Id:	01-020-020259-000001
Tank Status:	Not reported
Capacity:	9940
Active Date:	Not reported
Tank Use:	M.V. FUEL
STG:	PRODUCT
Content:	REG UNLEADED
Number Of Tanks:	3

Name:	FILL-EM'-FAST #058-04
Address:	1849 SHATTUCK AVE
City:	BERKELEY
Status:	Not reported
Comp Number:	20259
Number:	Not reported
Board Of Equalization:	44-001488
Referral Date:	Not reported
Action Date:	Not reported
Created Date:	Not reported
Owner Tank Id:	Not reported
SWRCB Tank Id:	01-020-020259-000002
Tank Status:	Not reported
Capacity:	9940
Active Date:	Not reported
Tank Use:	M.V. FUEL
STG:	PRODUCT
Content:	REG UNLEADED
Number Of Tanks:	Not reported

Name:	FILL-EM'-FAST #058-04
Address:	1849 SHATTUCK AVE

Map ID
Direction
Distance
Elevation Site

MAP FINDINGS

Database(s) EDR ID Number EPA ID Number

EZ SERVE (Continued) **S101624592**

City:	BERKELEY
Status:	Not reported
Comp Number:	20259
Number:	Not reported
Board Of Equalization:	44-001488
Referral Date:	Not reported
Action Date:	Not reported
Created Date:	Not reported
Owner Tank Id:	Not reported
SWRCB Tank Id:	01-020-020259-000003
Tank Status:	Not reported
Capacity:	9940
Active Date:	Not reported
Tank Use:	M.V. FUEL
STG:	PRODUCT
Content:	LEADED
Number Of Tanks:	Not reported

HIST UST:

Name:	FILL-EM-FAST 050-04
Address:	1849 SHATTUCK AVE
City,State,Zip:	BERKELEY, CA 94709
File Number:	00035d52
URL:	https://documents.geotracker.waterboards.ca.gov/ustpdfs/pdf/00035d52.pdf
Region:	Not reported
Facility ID:	Not reported
Facility Type:	Not reported
Other Type:	Not reported
Contact Name:	Not reported
Telephone:	Not reported
Owner Name:	Not reported
Owner Address:	Not reported
Owner City,St,Zip:	Not reported
Total Tanks:	Not reported
Tank Num:	Not reported
Container Num:	Not reported
Year Installed:	Not reported
Tank Capacity:	Not reported
Tank Used for:	Not reported
Type of Fuel:	Not reported
Container Construction Thickness:	Not reported
Leak Detection:	Not reported

Click here for Geo Tracker PDF:

CA FID UST:

Facility ID:	01002000
Regulated By:	UTNKI
Regulated ID:	00020259
Cortese Code:	Not reported
SIC Code:	Not reported
Facility Phone:	5122232631
Mail To:	Not reported
Mailing Address:	P O BOX
Mailing Address 2:	Not reported

Map ID
Direction
Distance
Elevation Site

MAP FINDINGS

Database(s) EDR ID Number EPA ID Number

EZ SERVE (Continued) **S101624592**

Mailing City,St,Zip: BERKELEY 94709
Contact: Not reported
Contact Phone: Not reported
DUNs Number: Not reported
NPDES Number: Not reported
EPA ID: Not reported
Comments: Not reported
Status: Inactive

CORTESE:
Name: EZ SERVE
Address: 1849 SHATTUCK AVE
City,State,Zip: BERKELEY, CA 94709
Region: CORTESE
Envirostor Id: Not reported
Global ID: T0600100482
Site/Facility Type: LUST CLEANUP SITE
Cleanup Status: COMPLETED - CASE CLOSED
Status Date: Not reported
Site Code: Not reported
Latitude: Not reported
Longitude: Not reported
Owner: Not reported
Enf Type: Not reported
Swat R: Not reported
Flag: active
Order No: Not reported
Waste Discharge System No: Not reported
Effective Date: Not reported
Region 2: Not reported
WID Id: Not reported
Solid Waste Id No: Not reported
Waste Management Uit Name: Not reported
File Name: Active Open

HIST CORTESE:
edr_fname: EZ SERVE
edr_fadd1: 1849 SHATTUCK
City,State,Zip: BERKELEY, CA 94709
Region: CORTESE
Facility County Code: 1
Reg By: LTNKA
Reg Id: 01-0528

CERS:
Name: EZ SERVE
Address: 1849 SHATTUCK AVE
City,State,Zip: BERKELEY, CA 94709
Site ID: 653292
CERS ID: T0600100482
CERS Description: Leaking Underground Storage Tank Cleanup Site

Affiliation:
Affiliation Type Desc: Local Agency Caseworker
Entity Name: GEOFFERY FIEDLER - BERKELEY, CITY OF
Entity Title: Not reported

Map ID
Direction
Distance
Elevation | Site | MAP FINDINGS | Database(s) | EDR ID Number EPA ID Number

EZ SERVE (Continued) **S101624592**

Affiliation Address:	2118 MILVIA STREET 3RD FLOOR
Affiliation City:	BERKELEY
Affiliation State:	CA
Affiliation Country:	Not reported
Affiliation Zip:	Not reported
Affiliation Phone:	,
Affiliation Type Desc:	Regional Board Caseworker
Entity Name:	Regional Water Board - SAN FRANCISCO BAY RWQCB (REGION 2)
Entity Title:	Not reported
Affiliation Address:	1515 CLAY ST SUITE 1400
Affiliation City:	OAKLAND
Affiliation State:	CA
Affiliation Country:	Not reported
Affiliation Zip:	Not reported
Affiliation Phone:	,

I82 **FILL-EM'-FAST #058-04** **HIST UST** **U001599633**
NNE **1849 SHATTUCK AVE** **N/A**
1/8-1/4 **BERKELEY, CA 94709**
0.142 mi.
748 ft. **Site 6 of 6 in cluster I**

Relative: HIST UST:
Higher

Name:	FILL-EM'-FAST #058-04
Address:	1849 SHATTUCK AVE
City,State,Zip:	BERKELEY, CA 94709
File Number:	Not reported
URL:	Not reported
Region:	STATE
Facility ID:	00000020259
Facility Type:	Gas Station
Other Type:	Not reported
Contact Name:	MARGE GLIDEWELL
Telephone:	5122232631
Owner Name:	AUTOTRONIC SYSTEMS, INC.
Owner Address:	3643 E. COMMERCE
Owner City,St,Zip:	SAN ANTONIO, TX 78220
Total Tanks:	0003
Tank Num:	001
Container Num:	004
Year Installed:	1972
Tank Capacity:	00009940
Tank Used for:	PRODUCT
Type of Fuel:	PREMIUM
Container Construction Thickness:	Not reported
Leak Detection:	Stock Inventor
Tank Num:	002
Container Num:	005
Year Installed:	1972
Tank Capacity:	00009940
Tank Used for:	PRODUCT
Type of Fuel:	UNLEADED
Container Construction Thickness:	Not reported
Leak Detection:	Stock Inventor

Actual:
215 ft.

Map ID
Direction
Distance
Elevation | Site | MAP FINDINGS | Database(s) | EDR ID Number
EPA ID Number

FILL-EM'-FAST #058-04 (Continued) **U001599633**

Tank Num:	003
Container Num:	006
Year Installed:	1972
Tank Capacity:	00009940
Tank Used for:	PRODUCT
Type of Fuel:	REGULAR
Container Construction Thickness:	Not reported
Leak Detection:	Stock Inventor

83
NNW
1/8-1/4
0.142 mi.
751 ft.

SYLVIA SPENGLER
2004 DELAWARE ST
BERKELEY, CA 94709

RCRA NonGen / NLR **1026165444**
CAC003065463

Relative:
Higher

Actual:
205 ft.

RCRA Listings:

Date Form Received by Agency:	20200504
Handler Name:	Sylvia Spengler
Handler Address:	2004 DELAWARE ST
Handler City,State,Zip:	BERKELEY, CA 94709-2122
EPA ID:	CAC003065463
Contact Name:	SYLVIA SPENGLER
Contact Address:	2004 DELAWARE ST
Contact City,State,Zip:	BERKELEY, CA 94709-2122
Contact Telephone:	510-333-2629
Contact Fax:	Not reported
Contact Email:	MARIAE@PWSEI.COM
Contact Title:	Not reported
EPA Region:	09
Land Type:	Not reported
Federal Waste Generator Description:	Not a generator, verified
Non-Notifier:	Not reported
Biennial Report Cycle:	Not reported
Accessibility:	Not reported
Active Site Indicator:	Not reported
State District Owner:	Not reported
State District:	Not reported
Mailing Address:	2004 DELAWARE ST
Mailing City,State,Zip:	BERKELEY, CA 94709-2122
Owner Name:	Sylvia Spengler
Owner Type:	Other
Operator Name:	Sylvia Spengler
Operator Type:	Other
Short-Term Generator Activity:	No
Importer Activity:	No
Mixed Waste Generator:	No
Transporter Activity:	No
Transfer Facility Activity:	No
Recycler Activity with Storage:	No
Small Quantity On-Site Burner Exemption:	No
Smelting Melting and Refining Furnace Exemption:	No
Underground Injection Control:	No
Off-Site Waste Receipt:	No
Universal Waste Indicator:	No
Universal Waste Destination Facility:	No
Federal Universal Waste:	No
Active Site State-Reg Handler:	---
Federal Facility Indicator:	Not reported

Map ID
Direction
Distance
Elevation | Site | MAP FINDINGS | Database(s) | EDR ID Number EPA ID Number

SYLVIA SPENGLER (Continued) **1026165444**

Hazardous Secondary Material Indicator:	N
Sub-Part K Indicator:	Not reported
2018 GPRA Permit Baseline:	Not on the Baseline
2018 GPRA Renewals Baseline:	Not on the Baseline
202 GPRA Corrective Action Baseline:	No
Subject to Corrective Action Universe:	No
Non-TSDFs Where RCRA CA has Been Imposed Universe:	No
Corrective Action Priority Ranking:	No NCAPS ranking
Environmental Control Indicator:	No
Institutional Control Indicator:	No
Human Exposure Controls Indicator:	N/A
Groundwater Controls Indicator:	N/A
Significant Non-Complier Universe:	No
Unaddressed Significant Non-Complier Universe:	No
Addressed Significant Non-Complier Universe:	No
Significant Non-Complier With a Compliance Schedule Universe:	No
Financial Assurance Required:	Not reported
Handler Date of Last Change:	20200515
Recognized Trader-Importer:	No
Recognized Trader-Exporter:	No
Importer of Spent Lead Acid Batteries:	No
Exporter of Spent Lead Acid Batteries:	No
Recycler Activity Without Storage:	No
Manifest Broker:	No
Sub-Part P Indicator:	No

Handler - Owner Operator:

Owner/Operator Indicator:	Owner
Owner/Operator Name: SYLVIA SPENGLER	
Legal Status:	Other
Date Became Current:	Not reported
Date Ended Current:	Not reported
Owner/Operator Address:	2004 DELAWARE ST
Owner/Operator City,State,Zip:	BERKELEY, CA 94709-2122
Owner/Operator Telephone:	510-333-2629
Owner/Operator Telephone Ext:	Not reported
Owner/Operator Fax:	Not reported
Owner/Operator Email:	Not reported

Owner/Operator Indicator:	Operator
Owner/Operator Name: SYLVIA SPENGLER	
Legal Status:	Other
Date Became Current:	Not reported
Date Ended Current:	Not reported
Owner/Operator Address:	2004 DELAWARE ST
Owner/Operator City,State,Zip:	BERKELEY, CA 94709-2122
Owner/Operator Telephone:	510-333-2629
Owner/Operator Telephone Ext:	Not reported
Owner/Operator Fax:	Not reported
Owner/Operator Email:	Not reported

Historic Generators:

Receive Date:	20200504
Handler Name: SYLVIA SPENGLER	
Federal Waste Generator Description:	Not a generator, verified

Map ID
Direction
Distance
Elevation | Site | MAP FINDINGS | Database(s) | EDR ID Number / EPA ID Number

SYLVIA SPENGLER (Continued) **1026165444**

State District Owner: Not reported
Large Quantity Handler of Universal Waste: No
Recognized Trader Importer: No
Recognized Trader Exporter: No
Spent Lead Acid Battery Importer: No
Spent Lead Acid Battery Exporter: No
Current Record: Yes
Non Storage Recycler Activity: Not reported
Electronic Manifest Broker: Not reported

List of NAICS Codes and Descriptions:
NAICS Code: 56299
NAICS Description: ALL OTHER WASTE MANAGEMENT SERVICES

Facility Has Received Notices of Violations:
Violations: No Violations Found

Evaluation Action Summary:
Evaluations: No Evaluations Found

J84 **THE GREENLINING INSTITUTE** **RCRA NonGen / NLR** **1026048340**
WSW **1918 UNIVERSITY AVENUE** **CAC003054967**
1/8-1/4 **BERKELEY, CA 94704**
0.143 mi.
755 ft. **Site 5 of 5 in cluster J**

Relative: **Lower**
Actual: **170 ft.**

RCRA Listings:
Date Form Received by Agency: 20200207
Handler Name: The Greenlining Institute
Handler Address: 1918 UNIVERSITY AVENUE
Handler City,State,Zip: BERKELEY, CA 94704
EPA ID: CAC003054967
Contact Name: ROSA MARIA MARTINEZ
Contact Address: 360 14TH STREET, 2ND FLOOR
Contact City,State,Zip: OAKLAND, CA 94612
Contact Telephone: 510-926-4015
Contact Fax: Not reported
Contact Email: ROSAM@GREENLINING.ORG
Contact Title: Not reported
EPA Region: 09
Land Type: Not reported
Federal Waste Generator Description: Not a generator, verified
Non-Notifier: Not reported
Biennial Report Cycle: Not reported
Accessibility: Not reported
Active Site Indicator: Not reported
State District Owner: Not reported
State District: Not reported
Mailing Address: 360 14TH STREET, 2ND FLOOR
Mailing City,State,Zip: OAKLAND, CA 94612
Owner Name: The Greenlining Institute
Owner Type: Other
Operator Name: Rosa Maria Martinez
Operator Type: Other
Short-Term Generator Activity: No

Map ID
Direction
Distance
Elevation | Site | MAP FINDINGS | Database(s) | EDR ID Number / EPA ID Number

THE GREENLINING INSTITUTE (Continued) **1026048340**

Importer Activity:	No
Mixed Waste Generator:	No
Transporter Activity:	No
Transfer Facility Activity:	No
Recycler Activity with Storage:	No
Small Quantity On-Site Burner Exemption:	No
Smelting Melting and Refining Furnace Exemption:	No
Underground Injection Control:	No
Off-Site Waste Receipt:	No
Universal Waste Indicator:	No
Universal Waste Destination Facility:	No
Federal Universal Waste:	No
Active Site State-Reg Handler:	---
Federal Facility Indicator:	Not reported
Hazardous Secondary Material Indicator:	N
Sub-Part K Indicator:	Not reported
2018 GPRA Permit Baseline:	Not on the Baseline
2018 GPRA Renewals Baseline:	Not on the Baseline
202 GPRA Corrective Action Baseline:	No
Subject to Corrective Action Universe:	No
Non-TSDFs Where RCRA CA has Been Imposed Universe:	No
Corrective Action Priority Ranking:	No NCAPS ranking
Environmental Control Indicator:	No
Institutional Control Indicator:	No
Human Exposure Controls Indicator:	N/A
Groundwater Controls Indicator:	N/A
Significant Non-Complier Universe:	No
Unaddressed Significant Non-Complier Universe:	No
Addressed Significant Non-Complier Universe:	No
Significant Non-Complier With a Compliance Schedule Universe:	No
Financial Assurance Required:	Not reported
Handler Date of Last Change:	20200210
Recognized Trader-Importer:	No
Recognized Trader-Exporter:	No
Importer of Spent Lead Acid Batteries:	No
Exporter of Spent Lead Acid Batteries:	No
Recycler Activity Without Storage:	No
Manifest Broker:	No
Sub-Part P Indicator:	No

Handler - Owner Operator:

Owner/Operator Indicator:	Owner
Owner/Operator Name: THE GREENLINING INSTITUTE	
Legal Status:	Other
Date Became Current:	Not reported
Date Ended Current:	Not reported
Owner/Operator Address:	360 14TH STREET, 2ND FLOOR
Owner/Operator City,State,Zip:	OAKLAND, CA 94612
Owner/Operator Telephone:	510-926-4015
Owner/Operator Telephone Ext:	Not reported
Owner/Operator Fax:	Not reported
Owner/Operator Email:	Not reported
Owner/Operator Indicator:	Operator
Owner/Operator Name: ROSA MARIA MARTINEZ	
Legal Status:	Other

Map ID
Direction
Distance
Elevation | Site | MAP FINDINGS | Database(s) | EDR ID Number EPA ID Number

THE GREENLINING INSTITUTE (Continued) **1026048340**

Date Became Current:	Not reported
Date Ended Current:	Not reported
Owner/Operator Address:	360 14TH STREET, 2ND FLOOR
Owner/Operator City,State,Zip:	OAKLAND, CA 94612
Owner/Operator Telephone:	510-926-4015
Owner/Operator Telephone Ext:	Not reported
Owner/Operator Fax:	Not reported
Owner/Operator Email:	Not reported

Historic Generators:

Receive Date:	20200207
Handler Name:	THE GREENLINING INSTITUTE
Federal Waste Generator Description:	Not a generator, verified
State District Owner:	Not reported
Large Quantity Handler of Universal Waste:	No
Recognized Trader Importer:	No
Recognized Trader Exporter:	No
Spent Lead Acid Battery Importer:	No
Spent Lead Acid Battery Exporter:	No
Current Record:	Yes
Non Storage Recycler Activity:	Not reported
Electronic Manifest Broker:	Not reported

List of NAICS Codes and Descriptions:

NAICS Code:	56299
NAICS Description:	ALL OTHER WASTE MANAGEMENT SERVICES

Facility Has Received Notices of Violations:

Violations:	No Violations Found

Evaluation Action Summary:

Evaluations:	No Evaluations Found

N85 **DON REINHARDS INC** **LUST** **S101624580**
SW **1917 ADDISON ST** **SWEEPS UST** **N/A**
1/8-1/4 **BERKELEY, CA 94704** **HIST UST**
0.145 mi. **CA FID UST**
764 ft. **Site 3 of 6 in cluster N** **HIST CORTESE**
NON-CASE INFO

Relative: Lower

Actual: 168 ft.

LUST REG 2:

Region:	2
Facility Id:	01-0501
Facility Status:	Pollution Characterization
Case Number:	01-0501
How Discovered:	Tank Closure
Leak Cause:	Structure Failure
Leak Source:	Tank
Date Leak Confirmed:	7/18/1986
Oversight Program:	LUST
Prelim. Site Assesment Wokplan Submitted:	Not reported
Preliminary Site Assesment Began:	11/1/1988
Pollution Characterization Began:	3/27/1998
Pollution Remediation Plan Submitted:	Not reported
Date Remediation Action Underway:	Not reported

Map ID
Direction
Distance
Elevation Site

MAP FINDINGS

Database(s) EDR ID Number EPA ID Number

DON REINHARDS INC (Continued) **S101624580**

Date Post Remedial Action Monitoring Began: Not reported

SWEEPS UST:

Name:	DON & REINHARDS INC
Address:	1917 ADDISON ST
City:	BERKELEY
Status:	Not reported
Comp Number:	14344
Number:	Not reported
Board Of Equalization:	Not reported
Referral Date:	Not reported
Action Date:	Not reported
Created Date:	Not reported
Owner Tank Id:	Not reported
SWRCB Tank Id:	01-020-014344-000001
Tank Status:	Not reported
Capacity:	150
Active Date:	Not reported
Tank Use:	OIL
STG:	WASTE
Content:	WASTE OIL
Number Of Tanks:	1

HIST UST:

Name:	DON AND REINHARDS INC
Address:	1917 ADDISON ST
City,State,Zip:	BERKELEY, CA 94704
File Number:	00035f15
URL:	https://documents.geotracker.waterboards.ca.gov/ustpdfs/pdf/00035f15.pdf
Region:	Not reported
Facility ID:	Not reported
Facility Type:	Not reported
Other Type:	Not reported
Contact Name:	Not reported
Telephone:	Not reported
Owner Name:	Not reported
Owner Address:	Not reported
Owner City,St,Zip:	Not reported
Total Tanks:	Not reported
Tank Num:	Not reported
Container Num:	Not reported
Year Installed:	Not reported
Tank Capacity:	Not reported
Tank Used for:	Not reported
Type of Fuel:	Not reported
Container Construction Thickness:	Not reported
Leak Detection:	Not reported

Click here for Geo Tracker PDF:

CA FID UST:

Facility ID:	01000632
Regulated By:	UTNKA
Regulated ID:	00014344
Cortese Code:	Not reported

Map ID
Direction
Distance
Elevation Site

MAP FINDINGS

Database(s) EDR ID Number EPA ID Number

DON REINHARDS INC (Continued) **S101624580**

SIC Code: Not reported
Facility Phone: 4158432125
Mail To: Not reported
Mailing Address: 1917 ADDISON ST
Mailing Address 2: Not reported
Mailing City,St,Zip: BERKELEY 94704
Contact: Not reported
Contact Phone: Not reported
DUNs Number: Not reported
NPDES Number: Not reported
EPA ID: Not reported
Comments: Not reported
Status: Active

HIST CORTESE:
edr_fname: DON REINHARDS INC
edr_fadd1: 1917 ADDISON
City,State,Zip: BERKELEY, CA 94704
Region: CORTESE
Facility County Code: 1
Reg By: LTNKA
Reg Id: 01-0501

NON-CASE INFO:
Name: DON REINHARDS INC
Address: 1917 ADDISON ST
City,State,Zip: BERKELEY, CA 94704
Global ID: T0600100455
Case Type: Non-Case Information
Status: Informational Item / Review Complete
Status Date: 07/18/2016
Lead Agency: SAN FRANCISCO BAY RWQCB (REGION 2)
Case Worker: Not reported
Local Agency: BERKELEY, CITY OF
RB Case Number: 01-0501
Loc Case Number: TT01-0501
File Location: Not reported
Potential Contaminants of Concern: Waste Oil / Motor / Hydraulic / Lubricating
Potential Media Affected: Other Groundwater (uses other than drinking water)
Site History: The parcel is situate within a commercially zoned area just east of Martin Luther King, Jr. Parkway in Berkeley, California. The Site is completely developed with building on the north end and paved surface cover for parking on the south-facing street-side. The site in entered from the south (Addison street) side. Groundwater sampling events in 1989 produced no detectable amounts of petroleum or aromatic hydrocarbons.
Begin Date: 07/18/1986
How Discovered: Tank Closure
How Discovered Description: Not reported
Stop Method: Not reported
Stop Description: Not reported
Latitude: 37.870877
Longitude: -122.271641
Geotracker: http://geotracker.waterboards.ca.gov/profile_report.asp?global_id=T0600100455
EPA Region: 9
Coordinate Source: * Historical Geocode - Exact Address Match

Map ID
Direction
Distance
Elevation | Site | MAP FINDINGS | Database(s) | EDR ID Number
EPA ID Number

DON REINHARDS INC (Continued) **S101624580**

Cuf Case:	NO
Quantity Released Gallons:	Not reported
Leak Reported Date:	07/18/1986
Discharge Source:	Tank
Discharge Cause:	Physc / Mech Damage
No Further Action Date:	Not reported
CA Water Watershed Name:	Bay Bridges - Berkeley (203.30)
Dwr Groundwater Subbasin Name:	Santa Clara Valley - East Bay Plain (2-009.04)
Disadvantaged Community:	Not reported
CA Enviroscreen 3 Score:	36-40%
CA Enviroscreen 4 Score:	35-40%
Military DOD Site:	No
Facility Project Subtype:	Not reported
RWQCB Region:	SAN FRANCISCO BAY RWQCB (REGION 2)

N86 **DON & REINHARDS INC** **HIST UST** **U001599601**
SW **1917 ADDISON ST** **N/A**
1/8-1/4 **BERKELEY, CA 94704**
0.145 mi.
764 ft. **Site 4 of 6 in cluster N**

Relative: HIST UST:
Lower

Actual:
168 ft.

Name:	DON & REINHARDS INC
Address:	1917 ADDISON ST
City,State,Zip:	BERKELEY, CA 94704
File Number:	Not reported
URL:	Not reported
Region:	STATE
Facility ID:	00000014344
Facility Type:	Other
Other Type:	AUTO REPAIR
Contact Name:	DONALD E CONLEY
Telephone:	4158432125
Owner Name:	DON & REINHARD'S INC
Owner Address:	U.UM ADDISON ST.
Owner City,St,Zip:	BERKELEY, CA 94704
Total Tanks:	0001
Tank Num:	001
Container Num:	1
Year Installed:	1962
Tank Capacity:	00000150
Tank Used for:	WASTE
Type of Fuel:	WASTE OIL
Container Construction Thickness:	55
Leak Detection:	None

MAP FINDINGS

Map ID
Direction
Distance
Elevation | Site | Database(s) | EDR ID Number / EPA ID Number

O87 **AMISTAD HOUSE** **RCRA NonGen / NLR** **1027691784**
North **2050 DELAWARE STREET UNIT 215** **CAC003234350**
1/8-1/4 **BERKELEY, CA 94061**
0.147 mi.
778 ft. **Site 1 of 2 in cluster O**

Relative: **Higher**

Actual: **214 ft.**

RCRA Listings:

Date Form Received by Agency:	20230525
Handler Name:	Amistad House
Handler Address:	2050 DELAWARE STREET UNIT 215
Handler City,State,Zip:	BERKELEY, CA 94061
EPA ID:	CAC003234350
Contact Name:	RON BOHNER
Contact Address:	2050 DELAWARE STREET UNIT 215
Contact City,State,Zip:	BERKELEY, CA 94061
Contact Telephone:	209-321-2300
Contact Fax:	Not reported
Contact Email:	LAILAA@PWSEI.COM
Contact Title:	Not reported
EPA Region:	09
Land Type:	Not reported
Federal Waste Generator Description:	Not a generator, verified
Non-Notifier:	Not reported
Biennial Report Cycle:	Not reported
Accessibility:	Not reported
Active Site Indicator:	Not reported
State District Owner:	Not reported
State District:	Not reported
Mailing Address:	2050 DELAWARE STREET UNIT 215
Mailing City,State,Zip:	BERKELEY, CA 94061
Owner Name:	Ashley Cowan-Wolcott
Owner Type:	Other
Operator Name:	Ron Bohner
Operator Type:	Other
Short-Term Generator Activity:	No
Importer Activity:	No
Mixed Waste Generator:	No
Transporter Activity:	No
Transfer Facility Activity:	No
Recycler Activity with Storage:	No
Small Quantity On-Site Burner Exemption:	No
Smelting Melting and Refining Furnace Exemption:	No
Underground Injection Control:	No
Off-Site Waste Receipt:	No
Universal Waste Indicator:	No
Universal Waste Destination Facility:	No
Federal Universal Waste:	No
Active Site State-Reg Handler:	---
Federal Facility Indicator:	Not reported
Hazardous Secondary Material Indicator:	N
Sub-Part K Indicator:	Not reported
2018 GPRA Permit Baseline:	Not on the Baseline
2018 GPRA Renewals Baseline:	Not on the Baseline
202 GPRA Corrective Action Baseline:	No
Subject to Corrective Action Universe:	No
Non-TSDFs Where RCRA CA has Been Imposed Universe:	No
Corrective Action Priority Ranking:	No NCAPS ranking
Environmental Control Indicator:	No
Institutional Control Indicator:	No

Map ID
Direction
Distance
Elevation | Site | MAP FINDINGS | Database(s) | EDR ID Number EPA ID Number

AMISTAD HOUSE (Continued) **1027691784**

Human Exposure Controls Indicator:	N/A
Groundwater Controls Indicator:	N/A
Significant Non-Complier Universe:	No
Unaddressed Significant Non-Complier Universe:	No
Addressed Significant Non-Complier Universe:	No
Significant Non-Complier With a Compliance Schedule Universe:	No
Financial Assurance Required:	Not reported
Handler Date of Last Change:	20230525
Recognized Trader-Importer:	No
Recognized Trader-Exporter:	No
Importer of Spent Lead Acid Batteries:	No
Exporter of Spent Lead Acid Batteries:	No
Recycler Activity Without Storage:	No
Manifest Broker:	No
Sub-Part P Indicator:	No

Handler - Owner Operator:

Owner/Operator Indicator:	Owner
Owner/Operator Name: ASHLEY COWAN-WOLCOTT	
Legal Status:	Other
Date Became Current:	Not reported
Date Ended Current:	Not reported
Owner/Operator Address:	2050 DELAWARE STREET UNIT 215
Owner/Operator City,State,Zip:	BERKELEY, CA 94061
Owner/Operator Telephone:	925-567-4829
Owner/Operator Telephone Ext:	Not reported
Owner/Operator Fax:	Not reported
Owner/Operator Email:	Not reported

Owner/Operator Indicator:	Operator
Owner/Operator Name: RON BOHNER	
Legal Status:	Other
Date Became Current:	Not reported
Date Ended Current:	Not reported
Owner/Operator Address:	2050 DELAWARE STREET UNIT 215
Owner/Operator City,State,Zip:	BERKELEY, CA 94061
Owner/Operator Telephone:	209-321-2300
Owner/Operator Telephone Ext:	Not reported
Owner/Operator Fax:	Not reported
Owner/Operator Email:	Not reported

Historic Generators:

Receive Date:	20230525
Handler Name: AMISTAD HOUSE	
Federal Waste Generator Description:	Not a generator, verified
State District Owner:	Not reported
Large Quantity Handler of Universal Waste:	No
Recognized Trader Importer:	No
Recognized Trader Exporter:	No
Spent Lead Acid Battery Importer:	No
Spent Lead Acid Battery Exporter:	No
Current Record:	Yes
Non Storage Recycler Activity:	No
Electronic Manifest Broker:	No

Map ID
Direction
Distance
Elevation | Site | MAP FINDINGS | Database(s) | EDR ID Number / EPA ID Number

AMISTAD HOUSE (Continued) **1027691784**

List of NAICS Codes and Descriptions:
NAICS Code: 56299
NAICS Description: ALL OTHER WASTE MANAGEMENT SERVICES

Facility Has Received Notices of Violations:
Violations: No Violations Found

Evaluation Action Summary:
Evaluations: No Evaluations Found

P88 **BERKELEY CITY COLLEGE** **CERS HAZ WASTE** **S113143593**
South **2050 CENTER ST** **HAZNET** **N/A**
1/8-1/4 **BERKELEY, CA 94704** **CERS**
0.148 mi. **HWTS**
782 ft. **Site 1 of 7 in cluster P**

Relative: Lower
Actual: 179 ft.

CERS HAZ WASTE:
Name: BERKELEY CITY COLLEGE
Address: 2050 CENTER ST
City,State,Zip: BERKELEY, CA 94704
Site ID: 11834
CERS ID: 10002232
CERS Description: Hazardous Waste Generator

HAZNET:
Name: BERKELEY CITY COLLEGE
Address: 2050 CENTER ST
Address 2: Not reported
City,State,Zip: BERKELEY, CA 946060000
Contact: CARRIE BURDICK
Telephone: 5104667240
Mailing Name: Not reported
Mailing Address: 333 E 8TH ST

Year: 2018
Gepaid: CAL000309228
TSD EPA ID: TXD055135388
CA Waste Code: 331 - Off-specification, aged or surplus organics
Disposal Method: H141 - Storage, Bulking, And/Or Transfer Off Site--No Treatment/Reovery (H010-H129) Or (H131-H135)
Tons: 0.02500

Year: 2018
Gepaid: CAL000309228
TSD EPA ID: TXD055135388
CA Waste Code: 132 - Aqueous solution with metals (< restricted levels and (Alkaline solution (pH >= 12.5) with metals))
Disposal Method: H141 - Storage, Bulking, And/Or Transfer Off Site--No Treatment/Reovery (H010-H129) Or (H131-H135)
Tons: 0.10425

Year: 2018
Gepaid: CAL000309228
TSD EPA ID: CAD008252405
CA Waste Code: 741 - Liquids with halogenated organic compounds >= 1,000 Mg./L

Map ID
Direction
Distance
Elevation Site

MAP FINDINGS

Database(s) EDR ID Number EPA ID Number

BERKELEY CITY COLLEGE (Continued) **S113143593**

Disposal Method:	H061 - Fuel Blending Prior To Energy Recovery At Another Site
Tons:	0.02085
Year:	2017
Gepaid:	CAL000309228
TSD EPA ID:	TXD055135388
CA Waste Code:	132 - Aqueous solution with metals (< restricted levels and (Alkaline solution (pH >= 12.5) with metals))
Disposal Method:	H141 - Storage, Bulking, And/Or Transfer Off Site--No Treatment/Reovery (H010-H129) Or (H131-H135)
Tons:	0.1668
Year:	2016
Gepaid:	CAL000309228
TSD EPA ID:	NVT330010000
CA Waste Code:	141 - Off-specification, aged or surplus inorganics
Disposal Method:	H132 - Landfill Or Surface Impoundment That Will Be Closed As Landfill(To Include On-Site Treatment And/Or Stabilization)
Tons:	0.0625
Year:	2016
Gepaid:	CAL000309228
TSD EPA ID:	TXD055135388
CA Waste Code:	132 - Aqueous solution with metals (< restricted levels and (Alkaline solution (pH >= 12.5) with metals))
Disposal Method:	H141 - Storage, Bulking, And/Or Transfer Off Site--No Treatment/Reovery (H010-H129) Or (H131-H135)
Tons:	2.7939
Year:	2015
Gepaid:	CAL000309228
TSD EPA ID:	NVT330010000
CA Waste Code:	141 - Off-specification, aged or surplus inorganics
Disposal Method:	H132 - Landfill Or Surface Impoundment That Will Be Closed As Landfill(To Include On-Site Treatment And/Or Stabilization)
Tons:	0.0625
Year:	2015
Gepaid:	CAL000309228
TSD EPA ID:	TXD055135388
CA Waste Code:	132 - Aqueous solution with metals (< restricted levels and (Alkaline solution (pH >= 12.5) with metals))
Disposal Method:	H141 - Storage, Bulking, And/Or Transfer Off Site--No Treatment/Reovery (H010-H129) Or (H131-H135)
Tons:	0.10425
Year:	2013
Gepaid:	CAL000309228
TSD EPA ID:	TXD982560294
CA Waste Code:	-
Disposal Method:	H040 - Incineration--Thermal Destruction Other Than Use As A Fuel
Tons:	0.06755
Year:	2013
Gepaid:	CAL000309228
TSD EPA ID:	TXD982560294
CA Waste Code:	551 - Laboratory waste chemicals

Map ID
Direction
Distance
Elevation | Site | MAP FINDINGS | Database(s) | EDR ID Number EPA ID Number

BERKELEY CITY COLLEGE (Continued) **S113143593**

Disposal Method: H040 - Incineration--Thermal Destruction Other Than Use As A Fuel
Tons: 0.0325

Click this hyperlink while viewing on your computer to access
20 additional CA HAZNET: record(s) in the EDR Site Report.

Additional Info:
Year: 2017
Gen EPA ID: CAL000309228

Shipment Date: 20171218
Creation Date: 11/13/2018 18:30:22
Receipt Date: 20171229
Manifest ID: 010016579FLE
Trans EPA ID: CAR000206086
Trans Name: NORTH STATE ENVIRONMENTAL
Trans 2 EPA ID: Not reported
Trans 2 Name: Not reported
TSDF EPA ID: TXD055135388
Trans Name: SET ENVIRONMENTAL
TSDF Alt EPA ID: Not reported
TSDF Alt Name: Not reported
Waste Code Description: 132 - Aqueous solution w/metals (< restricted levels and see waste code 121 for a list of metals
RCRA Code: D008
Meth Code: H141 - Storage, Bulking, And/Or Transfer Off Site--No Treatment/Reovery (H010-H129) Or (H131-H135)
Quantity Tons: 0.14595
Waste Quantity: 35
Quantity Unit: G
Additional Code 1: D007
Additional Code 2: Not reported
Additional Code 3: Not reported
Additional Code 4: Not reported
Additional Code 5: Not reported

Shipment Date: 20170901
Creation Date: 7/6/2018 18:30:51
Receipt Date: 20170908
Manifest ID: 010016016FLE
Trans EPA ID: CAR000206086
Trans Name: NORTH STATE ENVIRONMENTAL
Trans 2 EPA ID: Not reported
Trans 2 Name: Not reported
TSDF EPA ID: TXD055135388
Trans Name: SET ENVIRONMENTAL
TSDF Alt EPA ID: Not reported
TSDF Alt Name: Not reported
Waste Code Description: 132 - Aqueous solution w/metals (< restricted levels and see waste code 121 for a list of metals
RCRA Code: D008
Meth Code: H141 - Storage, Bulking, And/Or Transfer Off Site--No Treatment/Reovery (H010-H129) Or (H131-H135)
Quantity Tons: 0.1668
Waste Quantity: 40
Quantity Unit: G

Map ID
Direction
Distance
Elevation | Site | MAP FINDINGS | Database(s) | EDR ID Number EPA ID Number

BERKELEY CITY COLLEGE (Continued) **S113143593**

Additional Code 1:	D007
Additional Code 2:	Not reported
Additional Code 3:	Not reported
Additional Code 4:	Not reported
Additional Code 5:	Not reported

Additional Info:

Year:	2016
Gen EPA ID:	CAL000309228
Shipment Date:	20150708
Creation Date:	1/21/2016 22:15:55
Receipt Date:	20150717
Manifest ID:	007603690FLE
Trans EPA ID:	CAR000206086
Trans Name:	NORTH STATE ENVIRONMENTAL
Trans 2 EPA ID:	Not reported
Trans 2 Name:	Not reported
TSDF EPA ID:	TXD055135388
Trans Name:	SET ENVIRONMENTAL
TSDF Alt EPA ID:	Not reported
TSDF Alt Name:	Not reported
Waste Code Description:	132 - Aqueous solution w/metals (< restricted levels and see waste code 121 for a list of metals
RCRA Code:	D008
Meth Code:	H141 - Storage, Bulking, And/Or Transfer Off Site--No Treatment/Reovery (H010-H129) Or (H131-H135)
Quantity Tons:	0.10425
Waste Quantity:	25
Quantity Unit:	G
Additional Code 1:	D007
Additional Code 2:	D002
Additional Code 3:	Not reported
Additional Code 4:	Not reported
Additional Code 5:	Not reported
Shipment Date:	20150708
Creation Date:	2/8/2016 22:17:34
Receipt Date:	20150716
Manifest ID:	007603697FLE
Trans EPA ID:	CAR000206086
Trans Name:	NORTH STATE ENVIRONMENTAL
Trans 2 EPA ID:	Not reported
Trans 2 Name:	Not reported
TSDF EPA ID:	NVT330010000
Trans Name:	US ECOLOGY INC
TSDF Alt EPA ID:	Not reported
TSDF Alt Name:	Not reported
Waste Code Description:	141 - Off-specification, aged, or surplus inorganics
RCRA Code:	Not reported
Meth Code:	H132 - Landfill Or Surface Impoundment That Will Be Closed As Landfill(To Include On-Site Treatment And/Or Stabilization)
Quantity Tons:	0.0625
Waste Quantity:	125
Quantity Unit:	P
Additional Code 1:	Not reported
Additional Code 2:	Not reported

Map ID
Direction
Distance
Elevation Site

MAP FINDINGS

Database(s) EDR ID Number EPA ID Number

BERKELEY CITY COLLEGE (Continued) **S113143593**

Additional Code 3:	Not reported
Additional Code 4:	Not reported
Additional Code 5:	Not reported
Shipment Date:	20150708
Creation Date:	11/4/2016 18:30:46
Receipt Date:	20150717
Manifest ID:	007603694FLE
Trans EPA ID:	CAR000206086
Trans Name:	NORTH STATE ENVIRONMENTAL
Trans 2 EPA ID:	Not reported
Trans 2 Name:	Not reported
TSDF EPA ID:	TXD982560294
Trans Name:	NSSI/RECOVERY SERVICES INC
TSDF Alt EPA ID:	Not reported
TSDF Alt Name:	Not reported
Waste Code Description:	551 - Laboratory waste chemicals 561 Detergent and soap
RCRA Code:	Not reported
Meth Code:	H141 - Storage, Bulking, And/Or Transfer Off Site--No Treatment/Reovery (H010-H129) Or (H131-H135)
Quantity Tons:	0.009
Waste Quantity:	18
Quantity Unit:	P
Additional Code 1:	Not reported
Additional Code 2:	Not reported
Additional Code 3:	Not reported
Additional Code 4:	Not reported
Additional Code 5:	Not reported
Shipment Date:	20150708
Creation Date:	11/4/2016 18:30:46
Receipt Date:	20150717
Manifest ID:	007603694FLE
Trans EPA ID:	CAR000206086
Trans Name:	NORTH STATE ENVIRONMENTAL
Trans 2 EPA ID:	Not reported
Trans 2 Name:	Not reported
TSDF EPA ID:	TXD982560294
Trans Name:	NSSI/RECOVERY SERVICES INC
TSDF Alt EPA ID:	Not reported
TSDF Alt Name:	Not reported
Waste Code Description:	213 - Hydrocarbon solvents (benzene, hexane, Stoddard, etc.
RCRA Code:	F005
Meth Code:	H141 - Storage, Bulking, And/Or Transfer Off Site--No Treatment/Reovery (H010-H129) Or (H131-H135)
Quantity Tons:	0.02085
Waste Quantity:	5
Quantity Unit:	G
Additional Code 1:	F003
Additional Code 2:	D001
Additional Code 3:	Not reported
Additional Code 4:	Not reported
Additional Code 5:	Not reported

Additional Info:

Year:	2015
Gen EPA ID:	CAL000309228

Map ID
Direction
Distance
Elevation | Site | MAP FINDINGS | Database(s) | EDR ID Number EPA ID Number

BERKELEY CITY COLLEGE (Continued) **S113143593**

Shipment Date:	20150708
Creation Date:	1/21/2016 22:15:55
Receipt Date:	20150717
Manifest ID:	007603690FLE
Trans EPA ID:	CAR000206086
Trans Name:	NORTH STATE ENVIRONMENTAL
Trans 2 EPA ID:	Not reported
Trans 2 Name:	Not reported
TSDF EPA ID:	TXD055135388
Trans Name:	SET ENVIRONMENTAL
TSDF Alt EPA ID:	Not reported
TSDF Alt Name:	Not reported
Waste Code Description:	132 - Aqueous solution w/metals (< restricted levels and see waste code 121 for a list of metals
RCRA Code:	D008
Meth Code:	H141 - Storage, Bulking, And/Or Transfer Off Site--No Treatment/Reovery (H010-H129) Or (H131-H135)
Quantity Tons:	0.10425
Waste Quantity:	25
Quantity Unit:	G
Additional Code 1:	D007
Additional Code 2:	D002
Additional Code 3:	Not reported
Additional Code 4:	Not reported
Additional Code 5:	Not reported

Shipment Date:	20150708
Creation Date:	2/8/2016 22:17:34
Receipt Date:	20150716
Manifest ID:	007603697FLE
Trans EPA ID:	CAR000206086
Trans Name:	NORTH STATE ENVIRONMENTAL
Trans 2 EPA ID:	Not reported
Trans 2 Name:	Not reported
TSDF EPA ID:	NVT330010000
Trans Name:	US ECOLOGY INC
TSDF Alt EPA ID:	Not reported
TSDF Alt Name:	Not reported
Waste Code Description:	141 - Off-specification, aged, or surplus inorganics
RCRA Code:	Not reported
Meth Code:	H132 - Landfill Or Surface Impoundment That Will Be Closed As Landfill(To Include On-Site Treatment And/Or Stabilization)
Quantity Tons:	0.0625
Waste Quantity:	125
Quantity Unit:	P
Additional Code 1:	Not reported
Additional Code 2:	Not reported
Additional Code 3:	Not reported
Additional Code 4:	Not reported
Additional Code 5:	Not reported

Shipment Date:	20150708
Creation Date:	11/4/2016 18:30:46
Receipt Date:	20150717
Manifest ID:	007603694FLE
Trans EPA ID:	CAR000206086
Trans Name:	NORTH STATE ENVIRONMENTAL

Map ID
Direction
Distance
Elevation | Site | MAP FINDINGS | Database(s) | EDR ID Number / EPA ID Number

BERKELEY CITY COLLEGE (Continued) **S113143593**

Trans 2 EPA ID:	Not reported
Trans 2 Name:	Not reported
TSDF EPA ID:	TXD982560294
Trans Name:	NSSI/RECOVERY SERVICES INC
TSDF Alt EPA ID:	Not reported
TSDF Alt Name:	Not reported
Waste Code Description:	551 - Laboratory waste chemicals 561 Detergent and soap
RCRA Code:	Not reported
Meth Code:	H141 - Storage, Bulking, And/Or Transfer Off Site--No Treatment/Reovery (H010-H129) Or (H131-H135)
Quantity Tons:	0.009
Waste Quantity:	18
Quantity Unit:	P
Additional Code 1:	Not reported
Additional Code 2:	Not reported
Additional Code 3:	Not reported
Additional Code 4:	Not reported
Additional Code 5:	Not reported

Shipment Date:	20150708
Creation Date:	11/4/2016 18:30:46
Receipt Date:	20150717
Manifest ID:	007603694FLE
Trans EPA ID:	CAR000206086
Trans Name:	NORTH STATE ENVIRONMENTAL
Trans 2 EPA ID:	Not reported
Trans 2 Name:	Not reported
TSDF EPA ID:	TXD982560294
Trans Name:	NSSI/RECOVERY SERVICES INC
TSDF Alt EPA ID:	Not reported
TSDF Alt Name:	Not reported
Waste Code Description:	213 - Hydrocarbon solvents (benzene, hexane, Stoddard, etc.
RCRA Code:	F005
Meth Code:	H141 - Storage, Bulking, And/Or Transfer Off Site--No Treatment/Reovery (H010-H129) Or (H131-H135)
Quantity Tons:	0.02085
Waste Quantity:	5
Quantity Unit:	G
Additional Code 1:	F003
Additional Code 2:	D001
Additional Code 3:	Not reported
Additional Code 4:	Not reported
Additional Code 5:	Not reported

Additional Info:

Year:	2013
Gen EPA ID:	CAL000309228

Shipment Date:	20130722
Creation Date:	6/9/2014 22:15:12
Receipt Date:	20130802
Manifest ID:	005189334FLE
Trans EPA ID:	CAR000206086
Trans Name:	NORTH STATE ENVIRONMENTAL
Trans 2 EPA ID:	Not reported
Trans 2 Name:	Not reported
TSDF EPA ID:	TXD982560294

Map ID
Direction
Distance
Elevation | Site | MAP FINDINGS | Database(s) | EDR ID Number / EPA ID Number

BERKELEY CITY COLLEGE (Continued) **S113143593**

Trans Name:	NSSI/RECOVERY SERVICES INC
TSDF Alt EPA ID:	Not reported
TSDF Alt Name:	Not reported
Waste Code Description:	551 - Laboratory waste chemicals 561 Detergent and soap
RCRA Code:	D002
Meth Code:	H040 - Incineration--Thermal Destruction Other Than Use As A Fuel
Quantity Tons:	0.0325
Waste Quantity:	65
Quantity Unit:	P
Additional Code 1:	Not reported
Additional Code 2:	Not reported
Additional Code 3:	Not reported
Additional Code 4:	Not reported
Additional Code 5:	Not reported
Shipment Date:	20130722
Creation Date:	1/7/2014 22:15:06
Receipt Date:	20130801
Manifest ID:	005189335FLE
Trans EPA ID:	CAR000206086
Trans Name:	NORTH STATE ENVIRONMENTAL
Trans 2 EPA ID:	Not reported
Trans 2 Name:	Not reported
TSDF EPA ID:	NVT330010000
Trans Name:	US ECOLOGY INC
TSDF Alt EPA ID:	Not reported
TSDF Alt Name:	Not reported
Waste Code Description:	141 - Off-specification, aged, or surplus inorganics
RCRA Code:	Not reported
Meth Code:	H132 - Landfill Or Surface Impoundment That Will Be Closed As Landfill(To Include On-Site Treatment And/Or Stabilization)
Quantity Tons:	0.0275
Waste Quantity:	55
Quantity Unit:	P
Additional Code 1:	Not reported
Additional Code 2:	Not reported
Additional Code 3:	Not reported
Additional Code 4:	Not reported
Additional Code 5:	Not reported
Shipment Date:	20130722
Creation Date:	6/9/2014 22:15:12
Receipt Date:	20130802
Manifest ID:	005189334FLE
Trans EPA ID:	CAR000206086
Trans Name:	NORTH STATE ENVIRONMENTAL
Trans 2 EPA ID:	Not reported
Trans 2 Name:	Not reported
TSDF EPA ID:	TXD982560294
Trans Name:	NSSI/RECOVERY SERVICES INC
TSDF Alt EPA ID:	Not reported
TSDF Alt Name:	Not reported
Waste Code Description:	- Not reported
RCRA Code:	D007
Meth Code:	H040 - Incineration--Thermal Destruction Other Than Use As A Fuel
Quantity Tons:	0.06255
Waste Quantity:	15

Map ID
Direction
Distance
Elevation Site

MAP FINDINGS

Database(s) EDR ID Number EPA ID Number

BERKELEY CITY COLLEGE (Continued) **S113143593**

Quantity Unit:	G
Additional Code 1:	D005
Additional Code 2:	D004
Additional Code 3:	D002
Additional Code 4:	Not reported
Additional Code 5:	Not reported
Shipment Date:	20130722
Creation Date:	6/9/2014 22:15:12
Receipt Date:	20130802
Manifest ID:	005189334FLE
Trans EPA ID:	CAR000206086
Trans Name:	NORTH STATE ENVIRONMENTAL
Trans 2 EPA ID:	Not reported
Trans 2 Name:	Not reported
TSDF EPA ID:	TXD982560294
Trans Name:	NSSI/RECOVERY SERVICES INC
TSDF Alt EPA ID:	Not reported
TSDF Alt Name:	Not reported
Waste Code Description:	- Not reported
RCRA Code:	F005
Meth Code:	H040 - Incineration--Thermal Destruction Other Than Use As A Fuel
Quantity Tons:	0.005
Waste Quantity:	10
Quantity Unit:	P
Additional Code 1:	F003
Additional Code 2:	D018
Additional Code 3:	D001
Additional Code 4:	Not reported
Additional Code 5:	Not reported

Additional Info:

Year:	2012
Gen EPA ID:	CAL000309228
Shipment Date:	20121107
Creation Date:	1/6/2013 22:15:07
Receipt Date:	20121113
Manifest ID:	005189750FLE
Trans EPA ID:	CAR000206086
Trans Name:	NORTH STATE ENVIRONMENTAL
Trans 2 EPA ID:	CAR000217513
Trans 2 Name:	ENVIRONMENTAL LOGISTICS INC
TSDF EPA ID:	CAD982444481
Trans Name:	FILTER RECYCLING SERVICES INC
TSDF Alt EPA ID:	Not reported
TSDF Alt Name:	Not reported
Waste Code Description:	181 - Other inorganic solid waste Organics
RCRA Code:	Not reported
Meth Code:	H141 - Storage, Bulking, And/Or Transfer Off Site--No Treatment/Reovery (H010-H129) Or (H131-H135)
Quantity Tons:	0.0375
Waste Quantity:	75
Quantity Unit:	P
Additional Code 1:	Not reported
Additional Code 2:	Not reported
Additional Code 3:	Not reported

Map ID
Direction
Distance
Elevation Site

MAP FINDINGS

Database(s) EDR ID Number EPA ID Number

BERKELEY CITY COLLEGE (Continued) **S113143593**

Additional Code 4:	Not reported
Additional Code 5:	Not reported
Shipment Date:	20120427
Creation Date:	6/27/2012 20:30:23
Receipt Date:	20120511
Manifest ID:	004610727FLE
Trans EPA ID:	CAR000206086
Trans Name:	NORTH STATE ENVIRONMENTAL
Trans 2 EPA ID:	CAR000217513
Trans 2 Name:	ENVIRONMENTAL LOGISTICS INC
TSDF EPA ID:	CAD982444481
Trans Name:	FILTER RECYCLING SERVICES INC
TSDF Alt EPA ID:	Not reported
TSDF Alt Name:	Not reported
Waste Code Description:	181 - Other inorganic solid waste Organics
RCRA Code:	Not reported
Meth Code:	H141 - Storage, Bulking, And/Or Transfer Off Site--No Treatment/Reovery (H010-H129) Or (H131-H135)
Quantity Tons:	0.0625
Waste Quantity:	125
Quantity Unit:	P
Additional Code 1:	Not reported
Additional Code 2:	Not reported
Additional Code 3:	Not reported
Additional Code 4:	Not reported
Additional Code 5:	Not reported

Additional Info:

Year:	2011
Gen EPA ID:	CAL000309228
Shipment Date:	20110914
Creation Date:	6/16/2013 22:15:06
Receipt Date:	Not reported
Manifest ID:	004610248FLE
Trans EPA ID:	CAR000206086
Trans Name:	NORTH STATE ENVIRONMENTAL
Trans 2 EPA ID:	Not reported
Trans 2 Name:	Not reported
TSDF EPA ID:	TXD982560294
Trans Name:	NSSI/RECOVERY SERVICES INC
TSDF Alt EPA ID:	Not reported
TSDF Alt Name:	Not reported
Waste Code Description:	- Not reported
RCRA Code:	D008
Meth Code:	- Not reported
Quantity Tons:	0.1251
Waste Quantity:	30
Quantity Unit:	G
Additional Code 1:	D007
Additional Code 2:	D004
Additional Code 3:	D002
Additional Code 4:	Not reported
Additional Code 5:	Not reported
Shipment Date:	20110914

Map ID
Direction
Distance
Elevation | Site | MAP FINDINGS | Database(s) | EDR ID Number EPA ID Number

BERKELEY CITY COLLEGE (Continued) **S113143593**

Creation Date:	12/9/2011 18:30:29
Receipt Date:	20110926
Manifest ID:	004610249FLE
Trans EPA ID:	CAR000206086
Trans Name:	NORTH STATE ENVIRONMENTAL
Trans 2 EPA ID:	CAR000217513
Trans 2 Name:	ENVIRONMENTAL LOGISTICS INC
TSDF EPA ID:	CAD982444481
Trans Name:	FILTER RECYCLING SERVICES INC
TSDF Alt EPA ID:	Not reported
TSDF Alt Name:	Not reported
Waste Code Description:	513 - Empty containers less than 30 gallons
RCRA Code:	Not reported
Meth Code:	H129 - Other Treatment
Quantity Tons:	0.0225
Waste Quantity:	45
Quantity Unit:	P
Additional Code 1:	Not reported
Additional Code 2:	Not reported
Additional Code 3:	Not reported
Additional Code 4:	Not reported
Additional Code 5:	Not reported

Shipment Date:	20110406
Creation Date:	6/16/2011 18:30:20
Receipt Date:	20110420
Manifest ID:	004609148FLE
Trans EPA ID:	CAR000206086
Trans Name:	NORTH STATE ENVIRONMENTAL
Trans 2 EPA ID:	CAR000217513
Trans 2 Name:	ENVIRONMENTAL LOGISTICS INC
TSDF EPA ID:	CAD982444481
Trans Name:	FILTER RECYCLING SERVICES INC
TSDF Alt EPA ID:	Not reported
TSDF Alt Name:	Not reported
Waste Code Description:	181 - Other inorganic solid waste Organics
RCRA Code:	Not reported
Meth Code:	H141 - Storage, Bulking, And/Or Transfer Off Site--No Treatment/Reovery (H010-H129) Or (H131-H135)
Quantity Tons:	0.075
Waste Quantity:	150
Quantity Unit:	P
Additional Code 1:	Not reported
Additional Code 2:	Not reported
Additional Code 3:	Not reported
Additional Code 4:	Not reported
Additional Code 5:	Not reported

Shipment Date:	20110406
Creation Date:	6/16/2013 22:15:06
Receipt Date:	Not reported
Manifest ID:	004609147FLE
Trans EPA ID:	CAR000206086
Trans Name:	NORTH STATE ENVIRONMENTAL
Trans 2 EPA ID:	Not reported
Trans 2 Name:	Not reported
TSDF EPA ID:	TXD982560294

Map ID
Direction
Distance
Elevation | Site | MAP FINDINGS | Database(s) | EDR ID Number / EPA ID Number

BERKELEY CITY COLLEGE (Continued) **S113143593**

Trans Name:	NSSI/RECOVERY SERVICES INC
TSDF Alt EPA ID:	Not reported
TSDF Alt Name:	Not reported
Waste Code Description:	- Not reported
RCRA Code:	F005
Meth Code:	- Not reported
Quantity Tons:	0.02085
Waste Quantity:	5
Quantity Unit:	G
Additional Code 1:	D001
Additional Code 2:	Not reported
Additional Code 3:	Not reported
Additional Code 4:	Not reported
Additional Code 5:	Not reported
Shipment Date:	20110406
Creation Date:	6/16/2013 22:15:06
Receipt Date:	Not reported
Manifest ID:	004609147FLE
Trans EPA ID:	CAR000206086
Trans Name:	NORTH STATE ENVIRONMENTAL
Trans 2 EPA ID:	Not reported
Trans 2 Name:	Not reported
TSDF EPA ID:	TXD982560294
Trans Name:	NSSI/RECOVERY SERVICES INC
TSDF Alt EPA ID:	Not reported
TSDF Alt Name:	Not reported
Waste Code Description:	- Not reported
RCRA Code:	D008
Meth Code:	- Not reported
Quantity Tons:	0.1251
Waste Quantity:	30
Quantity Unit:	G
Additional Code 1:	D007
Additional Code 2:	D004
Additional Code 3:	D002
Additional Code 4:	Not reported
Additional Code 5:	Not reported

Additional Info:

Year:	2010
Gen EPA ID:	CAL000309228
Shipment Date:	20100827
Creation Date:	12/3/2012 22:15:55
Receipt Date:	Not reported
Manifest ID:	002515143FLE
Trans EPA ID:	CAR000206086
Trans Name:	NORTH STATE ENVIRONMENTAL
Trans 2 EPA ID:	Not reported
Trans 2 Name:	Not reported
TSDF EPA ID:	TXD982560294
Trans Name:	NSSI/RECOVERY SERVICES INC
TSDF Alt EPA ID:	Not reported
TSDF Alt Name:	Not reported
Waste Code Description:	551 - Laboratory waste chemicals 561 Detergent and soap
RCRA Code:	D001

Map ID
Direction
Distance
Elevation | Site | MAP FINDINGS | Database(s) | EDR ID Number EPA ID Number

BERKELEY CITY COLLEGE (Continued) **S113143593**

Meth Code:	- Not reported
Quantity Tons:	0.0075
Waste Quantity:	15
Quantity Unit:	P
Additional Code 1:	Not reported
Additional Code 2:	Not reported
Additional Code 3:	Not reported
Additional Code 4:	Not reported
Additional Code 5:	Not reported
Shipment Date:	20100827
Creation Date:	12/3/2012 22:15:55
Receipt Date:	Not reported
Manifest ID:	002515143FLE
Trans EPA ID:	CAR000206086
Trans Name:	NORTH STATE ENVIRONMENTAL
Trans 2 EPA ID:	Not reported
Trans 2 Name:	Not reported
TSDF EPA ID:	TXD982560294
Trans Name:	NSSI/RECOVERY SERVICES INC
TSDF Alt EPA ID:	Not reported
TSDF Alt Name:	Not reported
Waste Code Description:	551 - Laboratory waste chemicals 561 Detergent and soap
RCRA Code:	F005
Meth Code:	- Not reported
Quantity Tons:	0.0075
Waste Quantity:	15
Quantity Unit:	P
Additional Code 1:	F003
Additional Code 2:	D001
Additional Code 3:	Not reported
Additional Code 4:	Not reported
Additional Code 5:	Not reported
Shipment Date:	20100827
Creation Date:	12/3/2012 22:15:55
Receipt Date:	Not reported
Manifest ID:	002515143FLE
Trans EPA ID:	CAR000206086
Trans Name:	NORTH STATE ENVIRONMENTAL
Trans 2 EPA ID:	Not reported
Trans 2 Name:	Not reported
TSDF EPA ID:	TXD982560294
Trans Name:	NSSI/RECOVERY SERVICES INC
TSDF Alt EPA ID:	Not reported
TSDF Alt Name:	Not reported
Waste Code Description:	- Not reported
RCRA Code:	D008
Meth Code:	- Not reported
Quantity Tons:	0.0834
Waste Quantity:	20
Quantity Unit:	G
Additional Code 1:	D007
Additional Code 2:	D004
Additional Code 3:	D002
Additional Code 4:	Not reported
Additional Code 5:	Not reported

Map ID
Direction
Distance
Elevation | Site | MAP FINDINGS | Database(s) | EDR ID Number / EPA ID Number

BERKELEY CITY COLLEGE (Continued) **S113143593**

Shipment Date:	20100827
Creation Date:	10/26/2010 18:30:22
Receipt Date:	20100907
Manifest ID:	002515129FLE
Trans EPA ID:	CAR000206086
Trans Name:	NORTH STATE ENVIRONMENTAL
Trans 2 EPA ID:	CAR000172478
Trans 2 Name:	ENVIRONMENTAL LOGISTICS INC
TSDF EPA ID:	CAD982444481
Trans Name:	FILTER RECYCLING SERVICES INC
TSDF Alt EPA ID:	Not reported
TSDF Alt Name:	Not reported
Waste Code Description:	181 - Other inorganic solid waste Organics
RCRA Code:	Not reported
Meth Code:	H141 - Storage, Bulking, And/Or Transfer Off Site--No Treatment/Reovery (H010-H129) Or (H131-H135)
Quantity Tons:	0.05
Waste Quantity:	100
Quantity Unit:	P
Additional Code 1:	Not reported
Additional Code 2:	Not reported
Additional Code 3:	Not reported
Additional Code 4:	Not reported
Additional Code 5:	Not reported

Shipment Date:	20100827
Creation Date:	12/3/2012 22:15:55
Receipt Date:	Not reported
Manifest ID:	002515143FLE
Trans EPA ID:	CAR000206086
Trans Name:	NORTH STATE ENVIRONMENTAL
Trans 2 EPA ID:	Not reported
Trans 2 Name:	Not reported
TSDF EPA ID:	TXD982560294
Trans Name:	NSSI/RECOVERY SERVICES INC
TSDF Alt EPA ID:	Not reported
TSDF Alt Name:	Not reported
Waste Code Description:	551 - Laboratory waste chemicals 561 Detergent and soap
RCRA Code:	Not reported
Meth Code:	- Not reported
Quantity Tons:	0.004
Waste Quantity:	8
Quantity Unit:	P
Additional Code 1:	Not reported
Additional Code 2:	Not reported
Additional Code 3:	Not reported
Additional Code 4:	Not reported
Additional Code 5:	Not reported

Shipment Date:	20100122
Creation Date:	11/3/2010 18:30:37
Receipt Date:	20100205
Manifest ID:	002513531FLE
Trans EPA ID:	CAR000159459
Trans Name:	NORTH STATE ENVIRONMENTAL
Trans 2 EPA ID:	Not reported
Trans 2 Name:	Not reported

Map ID
Direction
Distance
Elevation | Site | MAP FINDINGS | Database(s) | EDR ID Number / EPA ID Number

BERKELEY CITY COLLEGE (Continued) **S113143593**

TSDF EPA ID:	TXD982560294
Trans Name:	NSSI/RECOVERY SERVICES INC
TSDF Alt EPA ID:	Not reported
TSDF Alt Name:	Not reported
Waste Code Description:	- Not reported
RCRA Code:	Not reported
Meth Code:	H040 - Incineration--Thermal Destruction Other Than Use As A Fuel
Quantity Tons:	0.005
Waste Quantity:	10
Quantity Unit:	P
Additional Code 1:	Not reported
Additional Code 2:	Not reported
Additional Code 3:	Not reported
Additional Code 4:	Not reported
Additional Code 5:	Not reported
Shipment Date:	20100122
Creation Date:	11/3/2010 18:30:37
Receipt Date:	20100205
Manifest ID:	002513531FLE
Trans EPA ID:	CAR000159459
Trans Name:	NORTH STATE ENVIRONMENTAL
Trans 2 EPA ID:	Not reported
Trans 2 Name:	Not reported
TSDF EPA ID:	TXD982560294
Trans Name:	NSSI/RECOVERY SERVICES INC
TSDF Alt EPA ID:	Not reported
TSDF Alt Name:	Not reported
Waste Code Description:	- Not reported
RCRA Code:	F003
Meth Code:	H040 - Incineration--Thermal Destruction Other Than Use As A Fuel
Quantity Tons:	0.017
Waste Quantity:	34
Quantity Unit:	P
Additional Code 1:	D001
Additional Code 2:	Not reported
Additional Code 3:	Not reported
Additional Code 4:	Not reported
Additional Code 5:	Not reported
Shipment Date:	20100122
Creation Date:	11/3/2010 18:30:37
Receipt Date:	20100205
Manifest ID:	002513531FLE
Trans EPA ID:	CAR000159459
Trans Name:	NORTH STATE ENVIRONMENTAL
Trans 2 EPA ID:	Not reported
Trans 2 Name:	Not reported
TSDF EPA ID:	TXD982560294
Trans Name:	NSSI/RECOVERY SERVICES INC
TSDF Alt EPA ID:	Not reported
TSDF Alt Name:	Not reported
Waste Code Description:	- Not reported
RCRA Code:	D005
Meth Code:	H040 - Incineration--Thermal Destruction Other Than Use As A Fuel
Quantity Tons:	0.0025
Waste Quantity:	5

Map ID
Direction
Distance
Elevation Site

MAP FINDINGS

Database(s) EDR ID Number EPA ID Number

BERKELEY CITY COLLEGE (Continued) **S113143593**

Quantity Unit:	P
Additional Code 1:	Not reported
Additional Code 2:	Not reported
Additional Code 3:	Not reported
Additional Code 4:	Not reported
Additional Code 5:	Not reported
Shipment Date:	20100122
Creation Date:	11/3/2010 18:30:37
Receipt Date:	20100205
Manifest ID:	002513531FLE
Trans EPA ID:	CAR000159459
Trans Name:	NORTH STATE ENVIRONMENTAL
Trans 2 EPA ID:	Not reported
Trans 2 Name:	Not reported
TSDF EPA ID:	TXD982560294
Trans Name:	NSSI/RECOVERY SERVICES INC
TSDF Alt EPA ID:	Not reported
TSDF Alt Name:	Not reported
Waste Code Description:	- Not reported
RCRA Code:	D005
Meth Code:	H040 - Incineration--Thermal Destruction Other Than Use As A Fuel
Quantity Tons:	0.0025
Waste Quantity:	5
Quantity Unit:	P
Additional Code 1:	Not reported
Additional Code 2:	Not reported
Additional Code 3:	Not reported
Additional Code 4:	Not reported
Additional Code 5:	Not reported

Additional Info:

Year:	2009
Gen EPA ID:	CAL000309228
Shipment Date:	20091216
Creation Date:	3/5/2010 18:30:31
Receipt Date:	20091219
Manifest ID:	002513608FLE
Trans EPA ID:	CAR000159459
Trans Name:	NORTH STATE ENVIRONMENTAL
Trans 2 EPA ID:	CAR000172478
Trans 2 Name:	ENVIRONMENTAL LOGISTICS
TSDF EPA ID:	CAD982444481
Trans Name:	FILTER RECYCLING SERVICES INC
TSDF Alt EPA ID:	Not reported
TSDF Alt Name:	Not reported
Waste Code Description:	181 - Other inorganic solid waste Organics
RCRA Code:	Not reported
Meth Code:	H141 - Storage, Bulking, And/Or Transfer Off Site--No Treatment/Reovery (H010-H129) Or (H131-H135)
Quantity Tons:	0.05
Waste Quantity:	100
Quantity Unit:	P
Additional Code 1:	Not reported
Additional Code 2:	Not reported
Additional Code 3:	Not reported

Map ID
Direction
Distance
Elevation | Site | MAP FINDINGS | Database(s) | EDR ID Number EPA ID Number

BERKELEY CITY COLLEGE (Continued) **S113143593**

Additional Code 4:	Not reported
Additional Code 5:	Not reported
Shipment Date:	20090610
Creation Date:	8/12/2009 18:30:36
Receipt Date:	20090626
Manifest ID:	002508111FLE
Trans EPA ID:	CAR000159459
Trans Name:	NORTH STATE ENVIRONMENTAL
Trans 2 EPA ID:	CAR000172478
Trans 2 Name:	ENVIRONMENTAL LOGISTICS INC
TSDF EPA ID:	CAD982444481
Trans Name:	FILTER RECYCLING SERVICES INC
TSDF Alt EPA ID:	Not reported
TSDF Alt Name:	Not reported
Waste Code Description:	181 - Other inorganic solid waste Organics
RCRA Code:	Not reported
Meth Code:	H141 - Storage, Bulking, And/Or Transfer Off Site--No Treatment/Reovery (H010-H129) Or (H131-H135)
Quantity Tons:	0.045
Waste Quantity:	90
Quantity Unit:	P
Additional Code 1:	Not reported
Additional Code 2:	Not reported
Additional Code 3:	Not reported
Additional Code 4:	Not reported
Additional Code 5:	Not reported
Shipment Date:	20090610
Creation Date:	11/25/2009 18:30:31
Receipt Date:	20090626
Manifest ID:	002508120FLE
Trans EPA ID:	CAR000159459
Trans Name:	NORTH STATE ENVIRONMENTAL
Trans 2 EPA ID:	Not reported
Trans 2 Name:	Not reported
TSDF EPA ID:	TXD982560294
Trans Name:	NSSI/RECOVERY SERVICES INC
TSDF Alt EPA ID:	Not reported
TSDF Alt Name:	Not reported
Waste Code Description:	- Not reported
RCRA Code:	D008
Meth Code:	H040 - Incineration--Thermal Destruction Other Than Use As A Fuel
Quantity Tons:	0.06255
Waste Quantity:	15
Quantity Unit:	G
Additional Code 1:	D007
Additional Code 2:	D004
Additional Code 3:	D002
Additional Code 4:	Not reported
Additional Code 5:	Not reported
Shipment Date:	20090107
Creation Date:	3/31/2009 18:30:48
Receipt Date:	20090114
Manifest ID:	001469370FLE
Trans EPA ID:	CAR000159459

Map ID
Direction
Distance
Elevation | Site | MAP FINDINGS | Database(s) | EDR ID Number / EPA ID Number

BERKELEY CITY COLLEGE (Continued) **S113143593**

Trans Name:	NORTH STATE ENVIRONMENTAL
Trans 2 EPA ID:	CAR000172478
Trans 2 Name:	ENVIRONMENTAL LOGISTICS INC
TSDF EPA ID:	CAD982444481
Trans Name:	FILTER RECYCLING SERVICES INC
TSDF Alt EPA ID:	Not reported
TSDF Alt Name:	Not reported
Waste Code Description:	343 - Unspecified organic liquid mixture
RCRA Code:	Not reported
Meth Code:	H141 - Storage, Bulking, And/Or Transfer Off Site--No Treatment/Reovery (H010-H129) Or (H131-H135)
Quantity Tons:	0.017
Waste Quantity:	5
Quantity Unit:	G
Additional Code 1:	Not reported
Additional Code 2:	Not reported
Additional Code 3:	Not reported
Additional Code 4:	Not reported
Additional Code 5:	Not reported
Shipment Date:	20090107
Creation Date:	12/13/2012 22:15:09
Receipt Date:	Not reported
Manifest ID:	001469373FLE
Trans EPA ID:	CAR000159459
Trans Name:	NORTH STATE ENVIRONMENTAL
Trans 2 EPA ID:	Not reported
Trans 2 Name:	Not reported
TSDF EPA ID:	TXD982560294
Trans Name:	NSSI/RECOVERY SERVICES INC
TSDF Alt EPA ID:	Not reported
TSDF Alt Name:	Not reported
Waste Code Description:	- Not reported
RCRA Code:	D008
Meth Code:	- Not reported
Quantity Tons:	Not reported
Waste Quantity:	Not reported
Quantity Unit:	G
Additional Code 1:	D007
Additional Code 2:	D004
Additional Code 3:	D002
Additional Code 4:	Not reported
Additional Code 5:	Not reported

Additional Info:

Year:	2008
Gen EPA ID:	CAL000309228
Shipment Date:	20081218
Creation Date:	3/24/2009 18:30:09
Receipt Date:	20081226
Manifest ID:	001469283FLE
Trans EPA ID:	CAR000159459
Trans Name:	NORTH STATE ENVIRONMENTAL
Trans 2 EPA ID:	CAR000172478
Trans 2 Name:	ENVIRONMENTAL LOGISTICS INC
TSDF EPA ID:	CAD982444481

Map ID
Direction
Distance
Elevation | Site | MAP FINDINGS | Database(s) | EDR ID Number / EPA ID Number

BERKELEY CITY COLLEGE (Continued) **S113143593**

Trans Name:	FILTER RECYCLING SERVICES INC
TSDF Alt EPA ID:	Not reported
TSDF Alt Name:	Not reported
Waste Code Description:	181 - Other inorganic solid waste Organics
RCRA Code:	Not reported
Meth Code:	H129 - Other Treatment
Quantity Tons:	0.03
Waste Quantity:	60
Quantity Unit:	P
Additional Code 1:	Not reported
Additional Code 2:	Not reported
Additional Code 3:	Not reported
Additional Code 4:	Not reported
Additional Code 5:	Not reported
Shipment Date:	20081218
Creation Date:	3/24/2009 18:30:09
Receipt Date:	20081226
Manifest ID:	001469283FLE
Trans EPA ID:	CAR000159459
Trans Name:	NORTH STATE ENVIRONMENTAL
Trans 2 EPA ID:	CAR000172478
Trans 2 Name:	ENVIRONMENTAL LOGISTICS INC
TSDF EPA ID:	CAD982444481
Trans Name:	FILTER RECYCLING SERVICES INC
TSDF Alt EPA ID:	Not reported
TSDF Alt Name:	Not reported
Waste Code Description:	291 - Latex waste
RCRA Code:	Not reported
Meth Code:	- Not reported
Quantity Tons:	0.02085
Waste Quantity:	5
Quantity Unit:	G
Additional Code 1:	Not reported
Additional Code 2:	Not reported
Additional Code 3:	Not reported
Additional Code 4:	Not reported
Additional Code 5:	Not reported
Shipment Date:	20081218
Creation Date:	3/24/2009 18:30:09
Receipt Date:	20081226
Manifest ID:	001469283FLE
Trans EPA ID:	CAR000159459
Trans Name:	NORTH STATE ENVIRONMENTAL
Trans 2 EPA ID:	CAR000172478
Trans 2 Name:	ENVIRONMENTAL LOGISTICS INC
TSDF EPA ID:	CAD982444481
Trans Name:	FILTER RECYCLING SERVICES INC
TSDF Alt EPA ID:	Not reported
TSDF Alt Name:	Not reported
Waste Code Description:	- Not reported
RCRA Code:	Not reported
Meth Code:	H141 - Storage, Bulking, And/Or Transfer Off Site--No Treatment/Reovery (H010-H129) Or (H131-H135)
Quantity Tons:	Not reported
Waste Quantity:	Not reported

Map ID
Direction
Distance
Elevation | Site | MAP FINDINGS | Database(s) | EDR ID Number EPA ID Number

BERKELEY CITY COLLEGE (Continued) **S113143593**

Quantity Unit:	Not reported
Additional Code 1:	Not reported
Additional Code 2:	Not reported
Additional Code 3:	Not reported
Additional Code 4:	Not reported
Additional Code 5:	Not reported
Shipment Date:	20081006
Creation Date:	11/17/2008 18:30:32
Receipt Date:	20081009
Manifest ID:	000947679FLE
Trans EPA ID:	CAL000301969
Trans Name:	MS ENVIRONMENTAL SOLUTIONS INC
Trans 2 EPA ID:	CAD983608258
Trans 2 Name:	OCEAN BLUE ENVIRONMENTAL
TSDF EPA ID:	CAD028409019
Trans Name:	CROSBY & OVERTON
TSDF Alt EPA ID:	Not reported
TSDF Alt Name:	Not reported
Waste Code Description:	551 - Laboratory waste chemicals 561 Detergent and soap
RCRA Code:	D002
Meth Code:	H141 - Storage, Bulking, And/Or Transfer Off Site--No Treatment/Reovery (H010-H129) Or (H131-H135)
Quantity Tons:	0.0765
Waste Quantity:	153
Quantity Unit:	P
Additional Code 1:	Not reported
Additional Code 2:	Not reported
Additional Code 3:	Not reported
Additional Code 4:	Not reported
Additional Code 5:	Not reported
Shipment Date:	20081006
Creation Date:	11/17/2008 18:30:32
Receipt Date:	20081009
Manifest ID:	000947679FLE
Trans EPA ID:	CAL000301969
Trans Name:	MS ENVIRONMENTAL SOLUTIONS INC
Trans 2 EPA ID:	CAD983608258
Trans 2 Name:	OCEAN BLUE ENVIRONMENTAL
TSDF EPA ID:	CAD028409019
Trans Name:	CROSBY & OVERTON
TSDF Alt EPA ID:	Not reported
TSDF Alt Name:	Not reported
Waste Code Description:	551 - Laboratory waste chemicals 561 Detergent and soap
RCRA Code:	D011
Meth Code:	H141 - Storage, Bulking, And/Or Transfer Off Site--No Treatment/Reovery (H010-H129) Or (H131-H135)
Quantity Tons:	0.026
Waste Quantity:	52
Quantity Unit:	P
Additional Code 1:	D008
Additional Code 2:	D007
Additional Code 3:	Not reported
Additional Code 4:	Not reported
Additional Code 5:	Not reported

Map ID
Direction
Distance
Elevation | Site | MAP FINDINGS | Database(s) | EDR ID Number / EPA ID Number

BERKELEY CITY COLLEGE (Continued) **S113143593**

Shipment Date:	20081006
Creation Date:	11/17/2008 18:30:32
Receipt Date:	20081009
Manifest ID:	000947679FLE
Trans EPA ID:	CAL000301969
Trans Name:	MS ENVIRONMENTAL SOLUTIONS INC
Trans 2 EPA ID:	CAD983608258
Trans 2 Name:	OCEAN BLUE ENVIRONMENTAL
TSDF EPA ID:	CAD028409019
Trans Name:	CROSBY & OVERTON
TSDF Alt EPA ID:	Not reported
TSDF Alt Name:	Not reported
Waste Code Description:	551 - Laboratory waste chemicals 561 Detergent and soap
RCRA Code:	D002
Meth Code:	H141 - Storage, Bulking, And/Or Transfer Off Site--No Treatment/Reovery (H010-H129) Or (H131-H135)
Quantity Tons:	0.008
Waste Quantity:	16
Quantity Unit:	P
Additional Code 1:	D001
Additional Code 2:	Not reported
Additional Code 3:	Not reported
Additional Code 4:	Not reported
Additional Code 5:	Not reported

Shipment Date:	20080402
Creation Date:	6/9/2008 18:30:32
Receipt Date:	20080408
Manifest ID:	000947507FLE
Trans EPA ID:	CAR000162172
Trans Name:	GENESIS ENVIRONMENTAL SERVICES INC
Trans 2 EPA ID:	CAR000172478
Trans 2 Name:	ENVIRONMENTAL LOGISTICS INC (BAY AREA)
TSDF EPA ID:	CAD028409019
Trans Name:	CROSBY & OVERTON
TSDF Alt EPA ID:	Not reported
TSDF Alt Name:	Not reported
Waste Code Description:	551 - Laboratory waste chemicals 561 Detergent and soap
RCRA Code:	D001
Meth Code:	H061 - Fuel Blending Prior To Energy Recovery At Another Site
Quantity Tons:	0.005
Waste Quantity:	10
Quantity Unit:	P
Additional Code 1:	Not reported
Additional Code 2:	Not reported
Additional Code 3:	Not reported
Additional Code 4:	Not reported
Additional Code 5:	Not reported

Shipment Date:	20080402
Creation Date:	6/9/2008 18:30:32
Receipt Date:	20080408
Manifest ID:	000947507FLE
Trans EPA ID:	CAR000162172
Trans Name:	GENESIS ENVIRONMENTAL SERVICES INC
Trans 2 EPA ID:	CAR000172478
Trans 2 Name:	ENVIRONMENTAL LOGISTICS INC (BAY AREA)

Map ID
Direction
Distance
Elevation | Site | MAP FINDINGS | Database(s) | EDR ID Number EPA ID Number

BERKELEY CITY COLLEGE (Continued) **S113143593**

TSDF EPA ID:	CAD028409019
Trans Name:	CROSBY & OVERTON
TSDF Alt EPA ID:	Not reported
TSDF Alt Name:	Not reported
Waste Code Description:	551 - Laboratory waste chemicals 561 Detergent and soap
RCRA Code:	Not reported
Meth Code:	H141 - Storage, Bulking, And/Or Transfer Off Site--No Treatment/Reovery (H010-H129) Or (H131-H135)
Quantity Tons:	0.01
Waste Quantity:	20
Quantity Unit:	P
Additional Code 1:	Not reported
Additional Code 2:	Not reported
Additional Code 3:	Not reported
Additional Code 4:	Not reported
Additional Code 5:	Not reported
Shipment Date:	20080402
Creation Date:	6/9/2008 18:30:32
Receipt Date:	20080408
Manifest ID:	000947507FLE
Trans EPA ID:	CAR000162172
Trans Name:	GENESIS ENVIRONMENTAL SERVICES INC
Trans 2 EPA ID:	CAR000172478
Trans 2 Name:	ENVIRONMENTAL LOGISTICS INC (BAY AREA)
TSDF EPA ID:	CAD028409019
Trans Name:	CROSBY & OVERTON
TSDF Alt EPA ID:	Not reported
TSDF Alt Name:	Not reported
Waste Code Description:	551 - Laboratory waste chemicals 561 Detergent and soap
RCRA Code:	D011
Meth Code:	H141 - Storage, Bulking, And/Or Transfer Off Site--No Treatment/Reovery (H010-H129) Or (H131-H135)
Quantity Tons:	0.005
Waste Quantity:	10
Quantity Unit:	P
Additional Code 1:	D008
Additional Code 2:	D007
Additional Code 3:	D002
Additional Code 4:	Not reported
Additional Code 5:	Not reported

CERS:

Name:	BERKELEY CITY COLLEGE
Address:	2050 CENTER ST
City,State,Zip:	BERKELEY, CA 94704
Site ID:	11834
CERS ID:	10002232
CERS Description:	Chemical Storage Facilities

Violations:

Site ID:	11834
Site Name:	Berkeley City College
Violation Date:	02-27-2023
Citation:	HSC 6.95 25505(a)(4) - California Health and Safety Code, Chapter 6.95, Section(s) 25505(a)(4)
Violation Description:	Failure to provide initial and annual training to all employees in

Map ID
Direction
Distance
Elevation | Site | MAP FINDINGS | Database(s) | EDR ID Number EPA ID Number

BERKELEY CITY COLLEGE (Continued) **S113143593**

safety procedures in the event of a release or threatened release of a hazardous material or failure to document and maintain training records for a minimum of three years.

Violation Notes: Requested training records of Michael Avillar, Azul, and Felix Smith. Michael is with the stock room of Berkeley City College, Azul is an educator, and Felix is with Facilities for Peralta. Felix is new and attended only the 3/9/23 training. Michael attended the 2021 and 2023 training. Azul had no training records. Please note, all hazardous materials handlers are required to receive annual training. Please ensure Azul is trained, and moving forward, ensue all hazmat handlers receive annual training, and that trainings are logged.
Violation Division: Berkeley City Toxics Management Division
Violation Program: HMRRP
Violation Source: CERS,

Site ID: 11834
Site Name: Berkeley City College
Violation Date: 01-30-2019
Citation: HSC 6.95 25508(a)(1) - California Health and Safety Code, Chapter 6.95, Section(s) 25508(a)(1)
Violation Description: Failure to complete and electronically submit hazardous material inventory information for all reportable hazardous materials on site at or above reportable quantities.
Violation Notes: Returned to compliance on 04/11/2019. Hazardous materials inventory must be updated to include the federal hazard categories. Inventory entries done as categories should include the names of the chemicals being stored in the "Component Name" sections. "Max daily" on inventory should reflect the maximum amount of chemical stored onsite, not the usage. Max daily should not be less than the largest container. Chemicals that are extremely hazardous(EHS), such as formaldehyde, should be reported on the inventory. Corrective action: Update the inventory and resubmit on CERS.calepa.ca.gov
Violation Division: Berkeley City Toxics Management Division
Violation Program: HMRRP
Violation Source: CERS,

Site ID: 11834
Site Name: Berkeley City College
Violation Date: 01-13-2016
Citation: 40 CFR 1 265.33 - U.S. Code of Federal Regulations, Title 40, Chapter 1, Section(s) 265.33
Violation Description: Failure of the facility to test and maintain all communications or alarm systems, fire protection equipment, spill control equipment, and decontamination equipment.
Violation Notes: Returned to compliance on 03/28/2016. Eyewash and safety shower stations aren’t being checked weekly as indicated by the log. Corrective action: Test and maintain all emergency equipment in accordance with manufacturer’s instructions and ANSI protocols. 2/25/2016 - extension requested to original comply by date of 2/12/2016, and granted till 3/28/2016
Violation Division: Berkeley City Toxics Management Division
Violation Program: HW
Violation Source: CERS,

Site ID: 11834
Site Name: Berkeley City College
Violation Date: 01-13-2016

Map ID
Direction
Distance
Elevation Site

MAP FINDINGS

Database(s) EDR ID Number EPA ID Number

BERKELEY CITY COLLEGE (Continued) **S113143593**

Citation:	HSC 6.95 25508(a)(1) - California Health and Safety Code, Chapter 6.95, Section(s) 25508(a)(1)
Violation Description:	Failure to complete and electronically submit hazardous material inventory information for all reportable hazardous materials on site at or above reportable quantities.
Violation Notes:	Returned to compliance on 07/12/2016. the hazardous materials inventory is incomplete and inaccurate in that the diesel in the pump room is not disclosed and the hazardous wastes are not all disclosed. Corrective action: Update the inventory to reflect all hazardous materials storage at the site in CERS. 2/25/2016 - extension requested to original comply by date of 2/12/2016, and granted till 3/28/2016
Violation Division:	Berkeley City Toxics Management Division
Violation Program:	HMRRP
Violation Source:	CERS,
Site ID:	11834
Site Name:	Berkeley City College
Violation Date:	02-27-2023
Citation:	HSC 6.67 25270.4.5(a) - California Health and Safety Code, Chapter 6.67, Section(s) 25270.4.5(a)
Violation Description:	Failure to prepare a Spill Prevention, Control, and Countermeasures (SPCC) Plan.
Violation Notes:	Facility has a 200 gallon Tank in and Underground Area (TIUGA) which requires a SPCC. Please prepare a SPCC.
Violation Division:	Berkeley City Toxics Management Division
Violation Program:	APSA
Violation Source:	CERS,
Site ID:	11834
Site Name:	Berkeley City College
Violation Date:	02-27-2023
Citation:	22 CCR 12 66262.34(f) - California Code of Regulations, Title 22, Chapter 12, Section(s) 66262.34(f)
Violation Description:	Failure to properly label hazardous waste accumulation containers and portable tanks with the following requirements: "Hazardous Waste", name and address of the generator, physical and chemical characteristics of the Hazardous Waste, and starting accumulation date.
Violation Notes:	Lab hazardous waste labels need to be completely filled out, including the date the first drop is placed in the bottle. Some bottles had labels that were not filled out at all, some had labels that only had months and years on the accumulation start dates.
Violation Division:	Berkeley City Toxics Management Division
Violation Program:	HW
Violation Source:	CERS,
Site ID:	11834
Site Name:	Berkeley City College
Violation Date:	02-27-2023
Citation:	HSC 6.5 25123.3(h)(1) - California Health and Safety Code, Chapter 6.5, Section(s) 25123.3(h)(1)
Violation Description:	Failure to send hazardous waste offsite for treatment, storage, or disposal within 180 days (or 270 days if waste is transported over 200 miles) for a generator who generates less than 1000 kilogram per month if all of the following conditions are met: (1) The quantity of hazardous waste accumulated onsite never exceeds 6,000 kilograms. (2) The generator complies with the requirements of 40 Code of Federal

Map ID
Direction
Distance
Elevation Site

MAP FINDINGS

Database(s) EDR ID Number EPA ID Number

BERKELEY CITY COLLEGE (Continued) **S113143593**

Regulations section 262.34(d), (e) and (f). (3) The generator does not hold acutely hazardous waste or extremely hazardous waste in an amount greater than one kilogram for more than 90 days.

Violation Notes: Hazardous waste manifests were dated 6/8/21, 1/3/22, and 6/23/22. There were more than180 days between the 6/8/21 and 1/3/22 disposal dates. Please ensure, moving forward, that waste is hauled every 180 days.
Violation Division: Berkeley City Toxics Management Division
Violation Program: HW
Violation Source: CERS,

Site ID: 11834
Site Name: Berkeley City College
Violation Date: 01-13-2016
Citation: HSC 6.5 Multiple Sections - California Health and Safety Code, Chapter 6.5, Section(s) Multiple Sections
Violation Description: Haz Waste Generator Program - Operations/Maintenance - General
Violation Notes: Returned to compliance on 03/28/2016. Facility did not meet the requirements of 25200.3.1(b) while accumulating hazardous waste in a laboratory accumulation area. Observed open containers of hazardous wastes throughout the labs as noted on pages 2, 3, 4. Observed containers of hazardous wastes without proper labeling. Corrective action: Mark all hazardous waste containers with the words "Hazardous waste", composition, physical state, hazard property, name and address of generator and accumulation start date. Provide lids or appropriate closures for all hazardous waste containers and ensure they are closed at all times unless actively adding or removing waste. 2/25/2016 - extension requested to original comply by date of 2/12/2016, and granted till 3/28/2016
Violation Division: Berkeley City Toxics Management Division
Violation Program: HW
Violation Source: CERS,

Site ID: 11834
Site Name: Berkeley City College
Violation Date: 01-13-2016
Citation: HSC 6.95 25505(a)(4) - California Health and Safety Code, Chapter 6.95, Section(s) 25505(a)(4)
Violation Description: Failure to provide initial and annual training to all employees in safety procedures in the event of a release or threatened release of a hazardous material or failure to document and maintain training records for a minimum of three years.
Violation Notes: Returned to compliance on 05/24/2016. Training records were unavailable confirming the annual training for hazard communication, IIPP, PPE, spill clean up, SDS, emergency response equipment, inspection procedures, etc. as laid out in the training plan. Corrective action: provide training to all employees to ensure they are thoroughly familiar with proper waste handling, emergency response procedures relevant to their responsibilities and other topics as noted in the training plan. Document the training and provide a copy of the training records to Toxics Management Division. 2/25/2016 - extension requested to original comply by date of 2/12/2016, and granted till 3/28/2016
Violation Division: Berkeley City Toxics Management Division
Violation Program: HMRRP
Violation Source: CERS,

Map ID
Direction
Distance
Elevation | Site | MAP FINDINGS | Database(s) | EDR ID Number EPA ID Number

BERKELEY CITY COLLEGE (Continued) **S113143593**

Site ID: 11834
Site Name: Berkeley City College
Violation Date: 01-30-2019
Citation: 40 CFR 1 262.34(d)(5)(ii) - U.S. Code of Federal Regulations, Title 40, Chapter 1, Section(s) 262.34(d)(5)(ii)
Violation Description: Failure to post the following information next to the telephone: (A) The name and telephone number of the emergency coordinator; (B) Location of fire extinguishers and spill control material, and, if present, fire alarm; and (C) The telephone number of the fire department, unless the facility has a direct alarm.
Violation Notes: Returned to compliance on 03/14/2019. Emergency postings should include the Office of emergency services, fire department, local CUPA, in house emergency contact. Corrective action: Add emergency phone numbers to current postings. TMD will provide a template that has all required phone numbers.
Violation Division: Berkeley City Toxics Management Division
Violation Program: HW
Violation Source: CERS,

Site ID: 11834
Site Name: Berkeley City College
Violation Date: 01-13-2016
Citation: HSC 6.95 25508.1(f) - California Health and Safety Code, Chapter 6.95, Section(s) 25508.1(f)
Violation Description: Failure to electronically update the business plan within 30 days of a substantial change.
Violation Notes: Returned to compliance on 03/22/2016. Business Plan was not electronically updated to reflect change in environmental contact. Corrective action: Revise the contacts and phone number(s) in the electronic reporting system, cers.calepa.ca.gov. 2/25/2016 - extension requested to original comply by date of 2/12/2016, and granted till 3/28/2016
Violation Division: Berkeley City Toxics Management Division
Violation Program: HMRRP
Violation Source: CERS,

Site ID: 11834
Site Name: Berkeley City College
Violation Date: 01-13-2016
Citation: 22 CCR 12 66262.40(a) - California Code of Regulations, Title 22, Chapter 12, Section(s) 66262.40(a)
Violation Description: Failure to maintain uniform hazardous waste manifest, consolidated manifest, or bills of lading copies for three years.
Violation Notes: Returned to compliance on 03/28/2016. Facility did not have designated facility manifest copies for the 2014 or 2015 manifests. There does not appear to be a process for ensuring the designated facility copy has been received and that a copy is sent to DTSC. Corrective action: Obtain designated facility-signed copies of the manifests. Provide a procedure for submitting copies of manifest to DTSC within 30 days, confirmation of reciept of the designated facility copy, and, if not received, proper notification to DTSC and exception report, if necessary. 2/25/2016 - extension requested to original comply by date of 2/12/2016, and granted till 3/28/2016
Violation Division: Berkeley City Toxics Management Division
Violation Program: HW
Violation Source: CERS,

Map ID
Direction
Distance
Elevation Site

MAP FINDINGS

Database(s) EDR ID Number EPA ID Number

BERKELEY CITY COLLEGE (Continued) **S113143593**

Site ID:	11834
Site Name:	Berkeley City College
Violation Date:	01-13-2016
Citation:	40 CFR 1 262.34(d)(5)(iii) - U.S. Code of Federal Regulations, Title 40, Chapter 1, Section(s) 262.34(d)(5)(iii)
Violation Description:	Failure to ensure employees are familiar with the handling and compliance of hazardous waste regulations and emergency response.
Violation Notes:	Returned to compliance on 05/24/2016. Personnel did not demonstrate that they were familiar with proper waste handling procedures based on observation of open containers and improper labeling. Training records were unavailable confirming the annual training for hazard communication, IIPP, PPE, spill clean up, SDS, emergency response equipment, inspection procedures, etc. as laid out in the training plan. Corrective action: provide training to all employees to ensure they are thoroughly familiar with proper waste handling, emergency response procedures relevant to their responsibilities and other topics as noted in the training plan. Document the training and provide a copy of the training records to Toxics Management Division. 2/25/2016 - extension requested to original comply by date of 2/12/2016, and granted till 3/28/2016
Violation Division:	Berkeley City Toxics Management Division
Violation Program:	HW
Violation Source:	CERS,

Site ID:	11834
Site Name:	Berkeley City College
Violation Date:	01-30-2019
Citation:	22 CCR 12 66262.34(f) - California Code of Regulations, Title 22, Chapter 12, Section(s) 66262.34(f)
Violation Description:	Failure to properly label hazardous waste accumulation containers and portable tanks with the following requirements: "Hazardous Waste", name and address of the generator, physical and chemical characteristics of the Hazardous Waste, and starting accumulation date.
Violation Notes:	Returned to compliance on 03/14/2019. Hazardous waste containers were not properly labeled in that some waste container did not include "Hazardous Waste", hazardous characteristics, or accumulation start dates. Corrective Action: Properly label all hazardous waste containers including the satellite waste containers.
Violation Division:	Berkeley City Toxics Management Division
Violation Program:	HW
Violation Source:	CERS,

Site ID:	11834
Site Name:	Berkeley City College
Violation Date:	02-27-2023
Citation:	HSC 6.67 25270.6(a)(1), 25270.6(a)(2) - California Health and Safety Code, Chapter 6.67, Section(s) 25270.6(a)(1), 25270.6(a)(2)
Violation Description:	Failure to submit a tank facility statement on or before January 1 annually unless a current Business Plan has been submitted.
Violation Notes:	Tank Facility form needs to be submitted in the APSA section of CERS.CalEPA.CA.Gov
Violation Division:	Berkeley City Toxics Management Division
Violation Program:	APSA
Violation Source:	CERS,

Site ID: 11834

Map ID
Direction
Distance
Elevation Site

MAP FINDINGS

Database(s) EDR ID Number EPA ID Number

BERKELEY CITY COLLEGE (Continued) **S113143593**

Site Name: Berkeley City College
Violation Date: 01-30-2019
Citation: HSC 6.95 25508(a)(1) - California Health and Safety Code, Chapter 6.95, Section(s) 25508(a)(1)
Violation Description: Failure to complete and electronically submit a site map with all required content.
Violation Notes: Returned to compliance on 04/11/2019. Map does not identify the hazardous material/waste storage areas, north direction, evacuation meeting point. Corrective action: update site map and resubmit on CERS.calepa.ca.gov
Violation Division: Berkeley City Toxics Management Division
Violation Program: HMRRP
Violation Source: CERS,

Site ID: 11834
Site Name: Berkeley City College
Violation Date: 01-13-2016
Citation: HSC 6.95 25508(a)(1) - California Health and Safety Code, Chapter 6.95, Section(s) 25508(a)(1)
Violation Description: Failure to complete and electronically submit a site map with all required content.
Violation Notes: Returned to compliance on 03/28/2016. Site map(s) do not include all required content. The maps do not include ER equipment, hazardous materials locations, emergency shut offs, evacuation staging area. Corrective action: Provide maps which show all required information in CERS. 2/25/2016 - extension requested to original comply by date of 2/12/2016, and granted till 3/28/2016
Violation Division: Berkeley City Toxics Management Division
Violation Program: HMRRP
Violation Source: CERS,

Evaluation:
Eval General Type: Compliance Evaluation Inspection
Eval Date: 01-13-2016
Violations Found: Yes
Eval Type: Routine done by local agency
Eval Notes: Room 522 Fumehood #1 -Observed cotnainers of heavy metals/inorganic hazardous waste, organic waste, trizol waste open, with no one working in the lab. The containers holding hazardous waste do not have accumulation start dates. Willard indicates the hazardous waste in the containers in the hood are transferred into larger containers in Room 521A. Waste disposal contractor picks up the hazardous waste from this room. Room 521A - carbon dioxide cylinders stored in this room along with other hazardous materials used to make solutions for the labs. Hazardous waste is stored in this area. Bottles of heavy metal/inorganic waste not labeled properly. Room 521 - Observed bottles of organic waste with funnel in opening labeled only as organic waste. Organic waste bottle was closed and labeled properly. The solid barium waste was labeled only with composition. Aqueous heavy metal waste bottles are open and only labeled with composition. The flask also has a funnel in the [Truncated]
Eval Division: Berkeley City Toxics Management Division
Eval Program: HW
Eval Source: CERS,

Eval General Type: Compliance Evaluation Inspection
Eval Date: 01-31-2019

Map ID
Direction
Distance
Elevation Site

MAP FINDINGS

Database(s) EDR ID Number EPA ID Number

BERKELEY CITY COLLEGE (Continued) **S113143593**

Violations Found: Yes
Eval Type: Routine done by local agency
Eval Notes: Employees are trained annually on safety procedures and handling of hazardous materials, records were available for review.
Eval Division: Berkeley City Toxics Management Division
Eval Program: HMRRP
Eval Source: CERS,

Eval General Type: Compliance Evaluation Inspection
Eval Date: 02-27-2023
Violations Found: Yes
Eval Type: Routine done by local agency
Eval Notes: Met Carrie on-site to conduct the routine HMBP inspection. CERS submittal was reviewed. Chemical inventory appeared accurate. Spill response equipment was observed to be in good condition.
Eval Division: Berkeley City Toxics Management Division
Eval Program: HMRRP
Eval Source: CERS,

Eval General Type: Compliance Evaluation Inspection
Eval Date: 02-27-2023
Violations Found: Yes
Eval Type: Routine done by local agency
Eval Notes: Met Carrie on-site for the routine hazardous materials inspection. Facility has a 200 gallon diesel generator in and underground area which subjects the site to the Aboveground Petroleum Storage Act and requires a Spill Prevention Countermeasure and Contingency Plan (SPCC).
Eval Division: Berkeley City Toxics Management Division
Eval Program: APSA
Eval Source: CERS,

Eval General Type: Other/Unknown
Eval Date: 04-14-2016
Violations Found: No
Eval Type: Other, not routine, done by local agency
Eval Notes: Non-Inspection related violation: Failed to submit annual Hazardous Materials Business Plan for FY17 (PM)
Eval Division: Berkeley City Toxics Management Division
Eval Program: HMRRP
Eval Source: CERS,

Eval General Type: Compliance Evaluation Inspection
Eval Date: 01-13-2016
Violations Found: Yes
Eval Type: Routine done by local agency
Eval Notes: Onsite for routine inspection to confirm information in the Hazardous Materials Business Plan and proper management of hazardous waste. The College has a standby generator, custodial supplies and laboratories. The Hazardous Materials Business Plan was last submitted May 28, 2015. Greg Valentine, Environmental contact listed on the Business Owner Operator form, is no longer with Peralta. Carrie Burdick, Staff Assistant in the Office of Risk Management, to be contacted. Met with Ralph Smeester, Assistant Chief Stationary Engineer. Site has a 200 gallon below grade storage tank in the pump room. Diesel is pumped from this tank to a 400 gallon generator on the roof. Both tanks are double walled. The below grade tank has an overfill and sensors in

Map ID
Direction
Distance
Elevation Site

MAP FINDINGS

Database(s) EDR ID Number EPA ID Number

BERKELEY CITY COLLEGE (Continued) **S113143593**

bermed area. Piping up to roof is double walled with sensors. Ralph indicates these sensors are tested on a routine basis to ensure operational, in addition to visual inspection of the pump room. On the roof, Ralph believes one of [Truncated]

Eval Division: Berkeley City Toxics Management Division
Eval Program: HMRRP
Eval Source: CERS,

Eval General Type: Compliance Evaluation Inspection
Eval Date: 01-31-2019
Violations Found: Yes
Eval Type: Routine done by local agency
Eval Notes: Hazardous waste manifests were reviewed for 2016, 2017, 2018. Hazardous wastes are stored in containers that are in good condition and secondarily contained or in hood cabinets. Emergency response equipment - fire extinguishers, eye wash/ showers, spill kits - are inspected monthly and readily available in locations where hazardous materials/waste are located. Emergency evacuation maps are posted throughout the facility.
Eval Division: Berkeley City Toxics Management Division
Eval Program: HW
Eval Source: CERS,

Eval General Type: Compliance Evaluation Inspection
Eval Date: 02-27-2023
Violations Found: Yes
Eval Type: Routine done by local agency
Eval Notes: Met Carrie Burdick on-site to conduct the routine hazardous waste inspection. Inspection included the science labs, and the machine/maintenance room. Manifests and spill/response equipment was reviewed. Manifests and response/spill equipment was in good condition.
Eval Division: Berkeley City Toxics Management Division
Eval Program: HW
Eval Source: CERS,

Enforcement Action:
Site ID: 11834
Site Name: Berkeley City College
Site Address: 2050 CENTER ST
Site City: BERKELEY
Site Zip: 94704
Enf Action Date: 01-13-2016
Enf Action Type: Notice of Violation (Unified Program)
Enf Action Description: Notice of Violation Issued by the Inspector at the Time of Inspection
Enf Action Notes: Not reported
Enf Action Division: Berkeley City Toxics Management Division
Enf Action Program: HMRRP
Enf Action Source: CERS,

Site ID: 11834
Site Name: Berkeley City College
Site Address: 2050 CENTER ST
Site City: BERKELEY
Site Zip: 94704
Enf Action Date: 01-13-2016
Enf Action Type: Notice of Violation (Unified Program)

Map ID
Direction
Distance
Elevation Site

MAP FINDINGS

Database(s) EDR ID Number EPA ID Number

BERKELEY CITY COLLEGE (Continued) **S113143593**

Enf Action Description: Notice of Violation Issued by the Inspector at the Time of Inspection
Enf Action Notes: Not reported
Enf Action Division: Berkeley City Toxics Management Division
Enf Action Program: HW
Enf Action Source: CERS,

Coordinates:
Site ID: 11834
Facility Name: Berkeley City College
Env Int Type Code: HWG
Program ID: 10002232
Coord Name: Not reported
Ref Point Type Desc: Unknown,
Latitude: 37.870033
Longitude: -122.269690

Affiliation:
Affiliation Type Desc: Legal Owner
Entity Name: Peralta Community College District
Entity Title: Not reported
Affiliation Address: 333 East 8th St
Affiliation City: Oakland
Affiliation State: CA
Affiliation Country: United States
Affiliation Zip: 94606
Affiliation Phone: (510) 466-7200,

Affiliation Type Desc: Parent Corporation
Entity Name: Berkeley City College
Entity Title: Not reported
Affiliation Address: Not reported
Affiliation City: Not reported
Affiliation State: Not reported
Affiliation Country: Not reported
Affiliation Zip: Not reported
Affiliation Phone: ,

Affiliation Type Desc: Identification Signer
Entity Name: Carrie Burdick
Entity Title: Risk Coordinator
Affiliation Address: Not reported
Affiliation City: Not reported
Affiliation State: Not reported
Affiliation Country: Not reported
Affiliation Zip: Not reported
Affiliation Phone: ,

Affiliation Type Desc: Document Preparer
Entity Name: Carrie Burdick
Entity Title: Not reported
Affiliation Address: Not reported
Affiliation City: Not reported
Affiliation State: Not reported
Affiliation Country: Not reported
Affiliation Zip: Not reported
Affiliation Phone: ,

Map ID
Direction
Distance
Elevation Site

MAP FINDINGS

Database(s) EDR ID Number EPA ID Number

BERKELEY CITY COLLEGE (Continued) **S113143593**

Affiliation Type Desc:	Operator
Entity Name:	Berkeley City College
Entity Title:	Not reported
Affiliation Address:	Not reported
Affiliation City:	Not reported
Affiliation State:	Not reported
Affiliation Country:	Not reported
Affiliation Zip:	Not reported
Affiliation Phone:	(510) 981-2800,

Affiliation Type Desc:	CUPA District
Entity Name:	Berkeley City Toxics Management Division
Entity Title:	Not reported
Affiliation Address:	1947 Center Street, 1st Floor
Affiliation City:	Berkeley
Affiliation State:	CA
Affiliation Country:	Not reported
Affiliation Zip:	94704
Affiliation Phone:	(510) 981-7460,

Affiliation Type Desc:	Environmental Contact
Entity Name:	Carrie Burdick
Entity Title:	Not reported
Affiliation Address:	333 East 8th Street
Affiliation City:	Oakland
Affiliation State:	CA
Affiliation Country:	Not reported
Affiliation Zip:	94606
Affiliation Phone:	,

Affiliation Type Desc:	Facility Mailing Address
Entity Name:	Mailing Address
Entity Title:	Not reported
Affiliation Address:	333 East 8th St
Affiliation City:	Oakland
Affiliation State:	CA
Affiliation Country:	Not reported
Affiliation Zip:	94606
Affiliation Phone:	,

HWTS:

Name:	BERKELEY CITY COLLEGE
Address:	2050 CENTER ST
Address 2:	Not reported
City,State,Zip:	BERKELEY, CA 94704
EPA ID:	CAL000309228
Inactive Date:	Not reported
Create Date:	07/19/2006
Last Act Date:	Not reported
Mailing Name:	Not reported
Mailing Address:	333 E 8TH ST
Mailing Address 2:	Not reported
Mailing City,State,Zip:	OAKLAND, CA 946060000
Owner Name:	PERALTA COMMUNITY COLLEGE DISTRICT
Owner Address:	333 E 8TH ST
Owner Address 2:	Not reported

Map ID
Direction
Distance
Elevation | Site | MAP FINDINGS | Database(s) | EDR ID Number / EPA ID Number

BERKELEY CITY COLLEGE (Continued) **S113143593**

Owner City,State,Zip:	OAKLAND, CA 946060000
Owner Phone:	Not reported
Owner Fax:	Not reported
Contact Name:	CARRIE BURDICK
Contact Address:	333 E 8TH ST
Contact Address 2:	Not reported
City,State,Zip:	OAKLAND, CA 94606
Contact Phone:	Not reported
Contact Fax:	Not reported
Facility Status:	Active
Facility Type:	PERMANENT
Category:	STATE
Latitude:	37.870176
Longitude:	-122.269305

NAICS:

EPA ID:	CAL000309228
Create Date:	2006-07-19 08:22:13.400
NAICS Code:	61121
NAICS Description:	Junior Colleges
Issued EPA ID Date:	2006-07-19 08:22:13.35300
Inactive Date:	Not reported
Facility Name:	BERKELEY CITY COLLEGE
Facility Address:	2050 CENTER ST
Facility Address 2:	Not reported
Facility City:	BERKELEY
Facility County:	Not reported
Facility State:	CA
Facility Zip:	947041205

P89 **BERKELEY CITY COLLEGE** **CERS TANKS** **S129447744**
South **2050 CENTER ST** **N/A**
1/8-1/4 **BERKELEY, CA 94704**
0.148 mi.
782 ft. **Site 2 of 7 in cluster P**

Relative:
Lower

Actual:
179 ft.

CERS TANKS:

Name:	BERKELEY CITY COLLEGE
Address:	2050 CENTER ST
City,State,Zip:	BERKELEY, CA 94704
Site ID:	11834
CERS ID:	10002232
CERS Description:	Aboveground Petroleum Storage

Violations:

Site ID:	11834
Site Name:	Berkeley City College
Violation Date:	02-27-2023
Citation:	HSC 6.95 25505(a)(4) - California Health and Safety Code, Chapter 6.95, Section(s) 25505(a)(4)
Violation Description:	Failure to provide initial and annual training to all employees in safety procedures in the event of a release or threatened release of a hazardous material or failure to document and maintain training records for a minimum of three years.
Violation Notes:	Requested training records of Michael Avillar, Azul, and Felix Smith. Michael is with the stock room of Berkeley City College, Azul is an educator, and Felix is with Facilities for Peralta. Felix is new and attended only the 3/9/23 training. Michael attended the 2021 and 2023

Map ID
Direction
Distance
Elevation | Site | MAP FINDINGS | Database(s) | EDR ID Number EPA ID Number

BERKELEY CITY COLLEGE (Continued) **S129447744**

training. Azul had no training records. Please note, all hazardous materials handlers are required to receive annual training. Please ensure Azul is trained, and moving forward, ensue all hazmat handlers receive annual training, and that trainings are logged.

Violation Division: Berkeley City Toxics Management Division
Violation Program: HMRRP
Violation Source: CERS,

Site ID: 11834
Site Name: Berkeley City College
Violation Date: 01-30-2019
Citation: HSC 6.95 25508(a)(1) - California Health and Safety Code, Chapter 6.95, Section(s) 25508(a)(1)
Violation Description: Failure to complete and electronically submit hazardous material inventory information for all reportable hazardous materials on site at or above reportable quantities.
Violation Notes: Returned to compliance on 04/11/2019. Hazardous materials inventory must be updated to include the federal hazard categories. Inventory entries done as categories should include the names of the chemicals being stored in the "Component Name" sections. "Max daily" on inventory should reflect the maximum amount of chemical stored onsite, not the usage. Max daily should not be less than the largest container. Chemicals that are extremely hazardous(EHS), such as formaldehyde, should be reported on the inventory. Corrective action: Update the inventory and resubmit on CERS.calepa.ca.gov
Violation Division: Berkeley City Toxics Management Division
Violation Program: HMRRP
Violation Source: CERS,

Site ID: 11834
Site Name: Berkeley City College
Violation Date: 01-13-2016
Citation: 40 CFR 1 265.33 - U.S. Code of Federal Regulations, Title 40, Chapter 1, Section(s) 265.33
Violation Description: Failure of the facility to test and maintain all communications or alarm systems, fire protection equipment, spill control equipment, and decontamination equipment.
Violation Notes: Returned to compliance on 03/28/2016. Eyewash and safety shower stations aren't being checked weekly as indicated by the log. Corrective action: Test and maintain all emergency equipment in accordance with manufacturer's instructions and ANSI protocols. 2/25/2016 - extension requested to original comply by date of 2/12/2016, and granted till 3/28/2016
Violation Division: Berkeley City Toxics Management Division
Violation Program: HW
Violation Source: CERS,

Site ID: 11834
Site Name: Berkeley City College
Violation Date: 01-13-2016
Citation: HSC 6.95 25508(a)(1) - California Health and Safety Code, Chapter 6.95, Section(s) 25508(a)(1)
Violation Description: Failure to complete and electronically submit hazardous material inventory information for all reportable hazardous materials on site at or above reportable quantities.
Violation Notes: Returned to compliance on 07/12/2016. the hazardous materials inventory is incomplete and inaccurate in that the diesel in the pump

Map ID
Direction
Distance
Elevation | Site | MAP FINDINGS | Database(s) | EDR ID Number EPA ID Number

BERKELEY CITY COLLEGE (Continued) **S129447744**

room is not disclosed and the hazardous wastes are not all disclosed. Corrective action: Update the inventory to reflect all hazardous materials storage at the site in CERS. 2/25/2016 - extension requested to original comply by date of 2/12/2016, and granted till 3/28/2016

Violation Division: Berkeley City Toxics Management Division
Violation Program: HMRRP
Violation Source: CERS,

Site ID: 11834
Site Name: Berkeley City College
Violation Date: 02-27-2023
Citation: HSC 6.67 25270.4.5(a) - California Health and Safety Code, Chapter 6.67, Section(s) 25270.4.5(a)
Violation Description: Failure to prepare a Spill Prevention, Control, and Countermeasures (SPCC) Plan.
Violation Notes: Facility has a 200 gallon Tank in and Underground Area (TIUGA) which requires a SPCC. Please prepare a SPCC.
Violation Division: Berkeley City Toxics Management Division
Violation Program: APSA
Violation Source: CERS,

Site ID: 11834
Site Name: Berkeley City College
Violation Date: 02-27-2023
Citation: 22 CCR 12 66262.34(f) - California Code of Regulations, Title 22, Chapter 12, Section(s) 66262.34(f)
Violation Description: Failure to properly label hazardous waste accumulation containers and portable tanks with the following requirements: "Hazardous Waste", name and address of the generator, physical and chemical characteristics of the Hazardous Waste, and starting accumulation date.
Violation Notes: Lab hazardous waste labels need to be completely filled out, including the date the first drop is placed in the bottle. Some bottles had labels that were not filled out at all, some had labels that only had months and years on the accumulation start dates.
Violation Division: Berkeley City Toxics Management Division
Violation Program: HW
Violation Source: CERS,

Site ID: 11834
Site Name: Berkeley City College
Violation Date: 02-27-2023
Citation: HSC 6.5 25123.3(h)(1) - California Health and Safety Code, Chapter 6.5, Section(s) 25123.3(h)(1)
Violation Description: Failure to send hazardous waste offsite for treatment, storage, or disposal within 180 days (or 270 days if waste is transported over 200 miles) for a generator who generates less than 1000 kilogram per month if all of the following conditions are met: (1) The quantity of hazardous waste accumulated onsite never exceeds 6,000 kilograms. (2) The generator complies with the requirements of 40 Code of Federal Regulations section 262.34(d), (e) and (f). (3) The generator does not hold acutely hazardous waste or extremely hazardous waste in an amount greater than one kilogram for more than 90 days.
Violation Notes: Hazardous waste manifests were dated 6/8/21, 1/3/22, and 6/23/22. There were more than180 days between the 6/8/21 and 1/3/22 disposal dates. Please ensure, moving forward, that waste is hauled every 180 days.

Map ID
Direction
Distance
Elevation | Site | MAP FINDINGS | Database(s) | EDR ID Number EPA ID Number

BERKELEY CITY COLLEGE (Continued) **S129447744**

Violation Division: Berkeley City Toxics Management Division
Violation Program: HW
Violation Source: CERS,

Site ID: 11834
Site Name: Berkeley City College
Violation Date: 01-13-2016
Citation: HSC 6.5 Multiple Sections - California Health and Safety Code, Chapter 6.5, Section(s) Multiple Sections
Violation Description: Haz Waste Generator Program - Operations/Maintenance - General
Violation Notes: Returned to compliance on 03/28/2016. Facility did not meet the requirements of 25200.3.1(b) while accumulating hazardous waste in a laboratory accumulation area. Observed open containers of hazardous wastes throughout the labs as noted on pages 2, 3, 4. Observed containers of hazardous wastes without proper labeling. Corrective action: Mark all hazardous waste containers with the words "Hazardous waste", composition, physical state, hazard property, name and address of generator and accumulation start date. Provide lids or appropriate closures for all hazardous waste containers and ensure they are closed at all times unless actively adding or removing waste. 2/25/2016 - extension requested to original comply by date of 2/12/2016, and granted till 3/28/2016
Violation Division: Berkeley City Toxics Management Division
Violation Program: HW
Violation Source: CERS,

Site ID: 11834
Site Name: Berkeley City College
Violation Date: 01-13-2016
Citation: HSC 6.95 25505(a)(4) - California Health and Safety Code, Chapter 6.95, Section(s) 25505(a)(4)
Violation Description: Failure to provide initial and annual training to all employees in safety procedures in the event of a release or threatened release of a hazardous material or failure to document and maintain training records for a minimum of three years.
Violation Notes: Returned to compliance on 05/24/2016. Training records were unavailable confirming the annual training for hazard communication, IIPP, PPE, spill clean up, SDS, emergency response equipment, inspection procedures, etc. as laid out in the training plan. Corrective action: provide training to all employees to ensure they are thoroughly familiar with proper waste handling, emergency response procedures relevant to their responsibilities and other topics as noted in the training plan. Document the training and provide a copy of the training records to Toxics Management Division. 2/25/2016 - extension requested to original comply by date of 2/12/2016, and granted till 3/28/2016
Violation Division: Berkeley City Toxics Management Division
Violation Program: HMRRP
Violation Source: CERS,

Site ID: 11834
Site Name: Berkeley City College
Violation Date: 01-30-2019
Citation: 40 CFR 1 262.34(d)(5)(ii) - U.S. Code of Federal Regulations, Title 40, Chapter 1, Section(s) 262.34(d)(5)(ii)
Violation Description: Failure to post the following information next to the telephone: (A) The name and telephone number of the emergency coordinator; (B)

Map ID
Direction
Distance
Elevation | Site | MAP FINDINGS | Database(s) | EDR ID Number EPA ID Number

BERKELEY CITY COLLEGE (Continued) **S129447744**

Location of fire extinguishers and spill control material, and, if present, fire alarm; and (C) The telephone number of the fire department, unless the facility has a direct alarm.
Violation Notes: Returned to compliance on 03/14/2019. Emergency postings should include the Office of emergency services, fire department, local CUPA, in house emergency contact. Corrective action: Add emergency phone numbers to current postings. TMD will provide a template that has all required phone numbers.
Violation Division: Berkeley City Toxics Management Division
Violation Program: HW
Violation Source: CERS,

Site ID: 11834
Site Name: Berkeley City College
Violation Date: 01-13-2016
Citation: HSC 6.95 25508.1(f) - California Health and Safety Code, Chapter 6.95, Section(s) 25508.1(f)
Violation Description: Failure to electronically update the business plan within 30 days of a substantial change.
Violation Notes: Returned to compliance on 03/22/2016. Business Plan was not electronically updated to reflect change in environmental contact. Corrective action: Revise the contacts and phone number(s) in the electronic reporting system, cers.calepa.ca.gov. 2/25/2016 - extension requested to original comply by date of 2/12/2016, and granted till 3/28/2016
Violation Division: Berkeley City Toxics Management Division
Violation Program: HMRRP
Violation Source: CERS,

Site ID: 11834
Site Name: Berkeley City College
Violation Date: 01-13-2016
Citation: 22 CCR 12 66262.40(a) - California Code of Regulations, Title 22, Chapter 12, Section(s) 66262.40(a)
Violation Description: Failure to maintain uniform hazardous waste manifest, consolidated manifest, or bills of lading copies for three years.
Violation Notes: Returned to compliance on 03/28/2016. Facility did not have designated facility manifest copies for the 2014 or 2015 manifests. There does not appear to be a process for ensuring the designated facility copy has been received and that a copy is sent to DTSC. Corrective action: Obtain designated facility-signed copies of the manifests. Provide a procedure for submitting copies of manifest to DTSC within 30 days, confirmation of reciept of the designated facility copy, and, if not received, proper notification to DTSC and exception report, if necessary. 2/25/2016 - extension requested to original comply by date of 2/12/2016, and granted till 3/28/2016
Violation Division: Berkeley City Toxics Management Division
Violation Program: HW
Violation Source: CERS,

Site ID: 11834
Site Name: Berkeley City College
Violation Date: 01-13-2016
Citation: 40 CFR 1 262.34(d)(5)(iii) - U.S. Code of Federal Regulations, Title 40, Chapter 1, Section(s) 262.34(d)(5)(iii)
Violation Description: Failure to ensure employees are familiar with the handling and compliance of hazardous waste regulations and emergency response.

Map ID
Direction
Distance
Elevation | Site | MAP FINDINGS | Database(s) | EDR ID Number EPA ID Number

BERKELEY CITY COLLEGE (Continued) **S129447744**

Violation Notes:	Returned to compliance on 05/24/2016. Personnel did not demonstrate that they were familiar with proper waste handling procedures based on observation of open containers and improper labeling. Training records were unavailable confirming the annual training for hazard communication, IIPP, PPE, spill clean up, SDS, emergency response equipment, inspection procedures, etc. as laid out in the training plan. Corrective action: provide training to all employees to ensure they are thoroughly familiar with proper waste handling, emergency response procedures relevant to their responsibilities and other topics as noted in the training plan. Document the training and provide a copy of the training records to Toxics Management Division. 2/25/2016 - extension requested to original comply by date of 2/12/2016, and granted till 3/28/2016
Violation Division:	Berkeley City Toxics Management Division
Violation Program:	HW
Violation Source:	CERS,
Site ID:	11834
Site Name:	Berkeley City College
Violation Date:	01-30-2019
Citation:	22 CCR 12 66262.34(f) - California Code of Regulations, Title 22, Chapter 12, Section(s) 66262.34(f)
Violation Description:	Failure to properly label hazardous waste accumulation containers and portable tanks with the following requirements: "Hazardous Waste", name and address of the generator, physical and chemical characteristics of the Hazardous Waste, and starting accumulation date.
Violation Notes:	Returned to compliance on 03/14/2019. Hazardous waste containers were not properly labeled in that some waste container did not include "Hazardous Waste", hazardous characteristics, or accumulation start dates. Corrective Action: Properly label all hazardous waste containers including the satellite waste containers.
Violation Division:	Berkeley City Toxics Management Division
Violation Program:	HW
Violation Source:	CERS,
Site ID:	11834
Site Name:	Berkeley City College
Violation Date:	02-27-2023
Citation:	HSC 6.67 25270.6(a)(1), 25270.6(a)(2) - California Health and Safety Code, Chapter 6.67, Section(s) 25270.6(a)(1), 25270.6(a)(2)
Violation Description:	Failure to submit a tank facility statement on or before January 1 annually unless a current Business Plan has been submitted.
Violation Notes:	Tank Facility form needs to be submitted in the APSA section of CERS.CalEPA.CA.Gov
Violation Division:	Berkeley City Toxics Management Division
Violation Program:	APSA
Violation Source:	CERS,
Site ID:	11834
Site Name:	Berkeley City College
Violation Date:	01-30-2019
Citation:	HSC 6.95 25508(a)(1) - California Health and Safety Code, Chapter 6.95, Section(s) 25508(a)(1)
Violation Description:	Failure to complete and electronically submit a site map with all required content.
Violation Notes:	Returned to compliance on 04/11/2019. Map does not identify the

Map ID
Direction
Distance
Elevation Site

MAP FINDINGS

Database(s) EDR ID Number EPA ID Number

BERKELEY CITY COLLEGE (Continued) **S129447744**

hazardous material/waste storage areas, north direction, evacuation meeting point. Corrective action: update site map and resubmit on CERS.calepa.ca.gov
Violation Division: Berkeley City Toxics Management Division
Violation Program: HMRRP
Violation Source: CERS,

Site ID: 11834
Site Name: Berkeley City College
Violation Date: 01-13-2016
Citation: HSC 6.95 25508(a)(1) - California Health and Safety Code, Chapter 6.95, Section(s) 25508(a)(1)
Violation Description: Failure to complete and electronically submit a site map with all required content.
Violation Notes: Returned to compliance on 03/28/2016. Site map(s) do not include all required content. The maps do not include ER equipment, hazardous materials locations, emergency shut offs, evacuation staging area. Corrective action: Provide maps which show all required information in CERS. 2/25/2016 - extension requested to original comply by date of 2/12/2016, and granted till 3/28/2016
Violation Division: Berkeley City Toxics Management Division
Violation Program: HMRRP
Violation Source: CERS,

Evaluation:
Eval General Type: Compliance Evaluation Inspection
Eval Date: 01-13-2016
Violations Found: Yes
Eval Type: Routine done by local agency
Eval Notes: Room 522 Fumehood #1 -Observed cotnainers of heavy metals/inorganic hazardous waste, organic waste, trizol waste open, with no one working in the lab. The containers holding hazardous waste do not have accumulation start dates. Willard indicates the hazardous waste in the containers in the hood are transferred into larger containers in Room 521A. Waste disposal contractor picks up the hazardous waste from this room. Room 521A - carbon dioxide cylinders stored in this room along with other hazardous materials used to make solutions for the labs. Hazardous waste is stored in this area. Bottles of heavy metal/inorganic waste not labeled properly. Room 521 - Observed bottles of organic waste with funnel in opening labeled only as organic waste. Organic waste bottle was closed and labeled properly. The solid barium waste was labeled only with composition. Aqueous heavy metal waste bottles are open and only labeled with composition. The flask also has a funnel in the [Truncated]
Eval Division: Berkeley City Toxics Management Division
Eval Program: HW
Eval Source: CERS,

Eval General Type: Compliance Evaluation Inspection
Eval Date: 01-31-2019
Violations Found: Yes
Eval Type: Routine done by local agency
Eval Notes: Employees are trained annually on safety procedures and handling of hazardous materials, records were available for review.
Eval Division: Berkeley City Toxics Management Division
Eval Program: HMRRP
Eval Source: CERS,

Map ID
Direction
Distance
Elevation | Site | MAP FINDINGS | Database(s) | EDR ID Number EPA ID Number

BERKELEY CITY COLLEGE (Continued) **S129447744**

Eval General Type: Compliance Evaluation Inspection
Eval Date: 02-27-2023
Violations Found: Yes
Eval Type: Routine done by local agency
Eval Notes: Met Carrie on-site to conduct the routine HMBP inspection. CERS submittal was reviewed. Chemical inventory appeared accurate. Spill response equipment was observed to be in good condition.
Eval Division: Berkeley City Toxics Management Division
Eval Program: HMRRP
Eval Source: CERS,

Eval General Type: Compliance Evaluation Inspection
Eval Date: 02-27-2023
Violations Found: Yes
Eval Type: Routine done by local agency
Eval Notes: Met Carrie on-site for the routine hazardous materials inspection. Facility has a 200 gallon diesel generator in and underground area which subjects the site to the Aboveground Petroleum Storage Act and requires a Spill Prevention Countermeasure and Contingency Plan (SPCC).
Eval Division: Berkeley City Toxics Management Division
Eval Program: APSA
Eval Source: CERS,

Eval General Type: Other/Unknown
Eval Date: 04-14-2016
Violations Found: No
Eval Type: Other, not routine, done by local agency
Eval Notes: Non-Inspection related violation: Failed to submit annual Hazardous Materials Business Plan for FY17 (PM)
Eval Division: Berkeley City Toxics Management Division
Eval Program: HMRRP
Eval Source: CERS,

Eval General Type: Compliance Evaluation Inspection
Eval Date: 01-13-2016
Violations Found: Yes
Eval Type: Routine done by local agency
Eval Notes: Onsite for routine inspection to confirm information in the Hazardous Materials Business Plan and proper management of hazardous waste. The College has a standby generator, custodial supplies and laboratories. The Hazardous Materials Business Plan was last submitted May 28, 2015. Greg Valentine, Environmental contact listed on the Business Owner Operator form, is no longer with Peralta. Carrie Burdick, Staff Assistant in the Office of Risk Management, to be contacted. Met with Ralph Smeester, Assistant Chief Stationary Engineer. Site has a 200 gallon below grade storage tank in the pump room. Diesel is pumped from this tank to a 400 gallon generator on the roof. Both tanks are double walled. The below grade tank has an overfill and sensors in bermed area. Piping up to roof is double walled with sensors. Ralph indicates these sensors are tested on a routine basis to ensure operational, in addition to visual inspection of the pump room. On the roof, Ralph believes one of [Truncated]
Eval Division: Berkeley City Toxics Management Division
Eval Program: HMRRP
Eval Source: CERS,

Map ID
Direction
Distance
Elevation Site

MAP FINDINGS

Database(s) EDR ID Number EPA ID Number

BERKELEY CITY COLLEGE (Continued) **S129447744**

Eval General Type: Compliance Evaluation Inspection
Eval Date: 01-31-2019
Violations Found: Yes
Eval Type: Routine done by local agency
Eval Notes: Hazardous waste manifests were reviewed for 2016, 2017, 2018. Hazardous wastes are stored in containers that are in good condition and secondarily contained or in hood cabinets. Emergency response equipment - fire extinguishers, eye wash/ showers, spill kits - are inspected monthly and readily available in locations where hazardous materials/waste are located. Emergency evacuation maps are posted throughout the facility.
Eval Division: Berkeley City Toxics Management Division
Eval Program: HW
Eval Source: CERS,

Eval General Type: Compliance Evaluation Inspection
Eval Date: 02-27-2023
Violations Found: Yes
Eval Type: Routine done by local agency
Eval Notes: Met Carrie Burdick on-site to conduct the routine hazardous waste inspection. Inspection included the science labs, and the machine/maintenance room. Manifests and spill/response equipment was reviewed. Manifests and response/spill equipment was in good condition.
Eval Division: Berkeley City Toxics Management Division
Eval Program: HW
Eval Source: CERS,

Enforcement Action:
Site ID: 11834
Site Name: Berkeley City College
Site Address: 2050 CENTER ST
Site City: BERKELEY
Site Zip: 94704
Enf Action Date: 01-13-2016
Enf Action Type: Notice of Violation (Unified Program)
Enf Action Description: Notice of Violation Issued by the Inspector at the Time of Inspection
Enf Action Notes: Not reported
Enf Action Division: Berkeley City Toxics Management Division
Enf Action Program: HMRRP
Enf Action Source: CERS,

Site ID: 11834
Site Name: Berkeley City College
Site Address: 2050 CENTER ST
Site City: BERKELEY
Site Zip: 94704
Enf Action Date: 01-13-2016
Enf Action Type: Notice of Violation (Unified Program)
Enf Action Description: Notice of Violation Issued by the Inspector at the Time of Inspection
Enf Action Notes: Not reported
Enf Action Division: Berkeley City Toxics Management Division
Enf Action Program: HW
Enf Action Source: CERS,

Coordinates:

Map ID
Direction
Distance
Elevation | Site | MAP FINDINGS | Database(s) | EDR ID Number EPA ID Number

BERKELEY CITY COLLEGE (Continued) **S129447744**

Site ID: 11834
Facility Name: Berkeley City College
Env Int Type Code: HWG
Program ID: 10002232
Coord Name: Not reported
Ref Point Type Desc: Unknown,
Latitude: 37.870033
Longitude: -122.269690

Affiliation:
Affiliation Type Desc: Legal Owner
Entity Name: Peralta Community College District
Entity Title: Not reported
Affiliation Address: 333 East 8th St
Affiliation City: Oakland
Affiliation State: CA
Affiliation Country: United States
Affiliation Zip: 94606
Affiliation Phone: (510) 466-7200,

Affiliation Type Desc: Parent Corporation
Entity Name: Berkeley City College
Entity Title: Not reported
Affiliation Address: Not reported
Affiliation City: Not reported
Affiliation State: Not reported
Affiliation Country: Not reported
Affiliation Zip: Not reported
Affiliation Phone: ,

Affiliation Type Desc: Identification Signer
Entity Name: Carrie Burdick
Entity Title: Risk Coordinator
Affiliation Address: Not reported
Affiliation City: Not reported
Affiliation State: Not reported
Affiliation Country: Not reported
Affiliation Zip: Not reported
Affiliation Phone: ,

Affiliation Type Desc: Document Preparer
Entity Name: Carrie Burdick
Entity Title: Not reported
Affiliation Address: Not reported
Affiliation City: Not reported
Affiliation State: Not reported
Affiliation Country: Not reported
Affiliation Zip: Not reported
Affiliation Phone: ,

Affiliation Type Desc: Operator
Entity Name: Berkeley City College
Entity Title: Not reported
Affiliation Address: Not reported
Affiliation City: Not reported
Affiliation State: Not reported
Affiliation Country: Not reported

Map ID
Direction
Distance
Elevation | Site | MAP FINDINGS | Database(s) | EDR ID Number EPA ID Number

BERKELEY CITY COLLEGE (Continued) **S129447744**

Affiliation Zip:	Not reported
Affiliation Phone:	(510) 981-2800,
Affiliation Type Desc:	CUPA District
Entity Name:	Berkeley City Toxics Management Division
Entity Title:	Not reported
Affiliation Address:	1947 Center Street, 1st Floor
Affiliation City:	Berkeley
Affiliation State:	CA
Affiliation Country:	Not reported
Affiliation Zip:	94704
Affiliation Phone:	(510) 981-7460,
Affiliation Type Desc:	Environmental Contact
Entity Name:	Carrie Burdick
Entity Title:	Not reported
Affiliation Address:	333 East 8th Street
Affiliation City:	Oakland
Affiliation State:	CA
Affiliation Country:	Not reported
Affiliation Zip:	94606
Affiliation Phone:	,
Affiliation Type Desc:	Facility Mailing Address
Entity Name:	Mailing Address
Entity Title:	Not reported
Affiliation Address:	333 East 8th St
Affiliation City:	Oakland
Affiliation State:	CA
Affiliation Country:	Not reported
Affiliation Zip:	94606
Affiliation Phone:	,

P90 **BERKELEY CITY COLLEGE** **RCRA NonGen / NLR** **1024814488**
South **2050 CENTER ST** **CAL000309228**
1/8-1/4 **BERKELEY, CA 94704**
0.148 mi.
782 ft. **Site 3 of 7 in cluster P**

Relative: RCRA Listings:
Lower

Actual: Date Form Received by Agency: 20060719
179 ft. Handler Name: Berkeley City College
Handler Address: 2050 CENTER ST
Handler City,State,Zip: BERKELEY, CA 94704-1205
EPA ID: CAL000309228
Contact Name: CARRIE BURDICK
Contact Address: 333 E 8TH ST
Contact City,State,Zip: OAKLAND, CA 94606
Contact Telephone: 510-466-7240
Contact Fax: 510-466-7280
Contact Email: CBURDICK@PERALTA.EDU
Contact Title: Not reported
EPA Region: 09
Land Type: Not reported
Federal Waste Generator Description: Not a generator, verified
Non-Notifier: Not reported
Biennial Report Cycle: Not reported

Map ID
Direction
Distance
Elevation | Site | MAP FINDINGS | Database(s) | EDR ID Number EPA ID Number

BERKELEY CITY COLLEGE (Continued) **1024814488**

Accessibility:	Not reported
Active Site Indicator:	Handler Activities
State District Owner:	Not reported
State District:	Not reported
Mailing Address:	333 E 8TH ST
Mailing City,State,Zip:	OAKLAND, CA 94606-0000
Owner Name:	Peralta Community College District
Owner Type:	Other
Operator Name:	Carrie Burdick
Operator Type:	Other
Short-Term Generator Activity:	No
Importer Activity:	No
Mixed Waste Generator:	No
Transporter Activity:	No
Transfer Facility Activity:	No
Recycler Activity with Storage:	No
Small Quantity On-Site Burner Exemption:	No
Smelting Melting and Refining Furnace Exemption:	No
Underground Injection Control:	No
Off-Site Waste Receipt:	No
Universal Waste Indicator:	Yes
Universal Waste Destination Facility:	Yes
Federal Universal Waste:	No
Active Site State-Reg Handler:	---
Federal Facility Indicator:	Not reported
Hazardous Secondary Material Indicator:	N
Sub-Part K Indicator:	Not reported
2018 GPRA Permit Baseline:	Not on the Baseline
2018 GPRA Renewals Baseline:	Not on the Baseline
202 GPRA Corrective Action Baseline:	No
Subject to Corrective Action Universe:	No
Non-TSDFs Where RCRA CA has Been Imposed Universe:	No
Corrective Action Priority Ranking:	No NCAPS ranking
Environmental Control Indicator:	No
Institutional Control Indicator:	No
Human Exposure Controls Indicator:	N/A
Groundwater Controls Indicator:	N/A
Significant Non-Complier Universe:	No
Unaddressed Significant Non-Complier Universe:	No
Addressed Significant Non-Complier Universe:	No
Significant Non-Complier With a Compliance Schedule Universe:	No
Financial Assurance Required:	Not reported
Handler Date of Last Change:	20180905
Recognized Trader-Importer:	No
Recognized Trader-Exporter:	No
Importer of Spent Lead Acid Batteries:	No
Exporter of Spent Lead Acid Batteries:	No
Recycler Activity Without Storage:	No
Manifest Broker:	No
Sub-Part P Indicator:	No

Handler - Owner Operator:

Owner/Operator Indicator:	Owner
Owner/Operator Name:	PERALTA COMMUNITY COLLEGE DISTRICT
Legal Status:	Other
Date Became Current:	Not reported

Map ID
Direction
Distance
Elevation | Site | MAP FINDINGS | Database(s) | EDR ID Number EPA ID Number

BERKELEY CITY COLLEGE (Continued) **1024814488**

Date Ended Current: Not reported
Owner/Operator Address: 333 E 8TH ST
Owner/Operator City,State,Zip: OAKLAND, CA 94606-0000
Owner/Operator Telephone: 510-466-7240
Owner/Operator Telephone Ext: Not reported
Owner/Operator Fax: Not reported
Owner/Operator Email: Not reported

Owner/Operator Indicator: Operator
Owner/Operator Name: CARRIE BURDICK
Legal Status: Other
Date Became Current: Not reported
Date Ended Current: Not reported
Owner/Operator Address: 333 E 8TH ST
Owner/Operator City,State,Zip: OAKLAND, CA 94606
Owner/Operator Telephone: 510-466-7240
Owner/Operator Telephone Ext: Not reported
Owner/Operator Fax: Not reported
Owner/Operator Email: Not reported

Historic Generators:
Receive Date: 20060719
Handler Name: BERKELEY CITY COLLEGE
Federal Waste Generator Description: Not a generator, verified
State District Owner: Not reported
Large Quantity Handler of Universal Waste: No
Recognized Trader Importer: No
Recognized Trader Exporter: No
Spent Lead Acid Battery Importer: No
Spent Lead Acid Battery Exporter: No
Current Record: Yes
Non Storage Recycler Activity: Not reported
Electronic Manifest Broker: Not reported

List of NAICS Codes and Descriptions:
NAICS Code: 61121
NAICS Description: JUNIOR COLLEGES

Facility Has Received Notices of Violations:
Violations: No Violations Found

Evaluation Action Summary:
Evaluations: No Evaluations Found

N91 **CITY OF BERKELEY PUBLIC HEALTH CLINIC** **RCRA NonGen / NLR** **1024777174**
SSW **1947 CENTER ST** **CAC002997113**
1/8-1/4 **BERKELEY, CA 94707**
0.149 mi.
785 ft. **Site 5 of 6 in cluster N**

Relative: **Lower**
Actual: **169 ft.**

RCRA Listings:
Date Form Received by Agency: 20190118
Handler Name: City Of Berkeley Public Health Clinic
Handler Address: 1947 CENTER ST
Handler City,State,Zip: BERKELEY, CA 94707

Map ID
Direction
Distance
Elevation | Site | MAP FINDINGS | Database(s) | EDR ID Number / EPA ID Number

CITY OF BERKELEY PUBLIC HEALTH CLINIC (Continued) **1024777174**

EPA ID:	CAC002997113
Contact Name:	PEGGY HIGGINS
Contact Address:	1947 CENTER ST
Contact City,State,Zip:	BERKELEY, CA 94707
Contact Telephone:	510-981-5373
Contact Fax:	Not reported
Contact Email:	PHIGGINS@CITYOFBERKELEY.COM
Contact Title:	Not reported
EPA Region:	09
Land Type:	Not reported
Federal Waste Generator Description:	Not a generator, verified
Non-Notifier:	Not reported
Biennial Report Cycle:	Not reported
Accessibility:	Not reported
Active Site Indicator:	Handler Activities
State District Owner:	Not reported
State District:	Not reported
Mailing Address:	1947 CENTER ST
Mailing City,State,Zip:	BERKELEY, CA 94707
Owner Name:	City Of Berkeley Public Health
Owner Type:	Other
Operator Name:	Peggy Higgins
Operator Type:	Other
Short-Term Generator Activity:	No
Importer Activity:	No
Mixed Waste Generator:	No
Transporter Activity:	No
Transfer Facility Activity:	No
Recycler Activity with Storage:	No
Small Quantity On-Site Burner Exemption:	No
Smelting Melting and Refining Furnace Exemption:	No
Underground Injection Control:	No
Off-Site Waste Receipt:	No
Universal Waste Indicator:	Yes
Universal Waste Destination Facility:	Yes
Federal Universal Waste:	No
Active Site State-Reg Handler:	---
Federal Facility Indicator:	Not reported
Hazardous Secondary Material Indicator:	N
Sub-Part K Indicator:	Not reported
2018 GPRA Permit Baseline:	Not on the Baseline
2018 GPRA Renewals Baseline:	Not on the Baseline
202 GPRA Corrective Action Baseline:	No
Subject to Corrective Action Universe:	No
Non-TSDFs Where RCRA CA has Been Imposed Universe:	No
Corrective Action Priority Ranking:	No NCAPS ranking
Environmental Control Indicator:	No
Institutional Control Indicator:	No
Human Exposure Controls Indicator:	N/A
Groundwater Controls Indicator:	N/A
Significant Non-Complier Universe:	No
Unaddressed Significant Non-Complier Universe:	No
Addressed Significant Non-Complier Universe:	No
Significant Non-Complier With a Compliance Schedule Universe:	No
Financial Assurance Required:	Not reported
Handler Date of Last Change:	20190222
Recognized Trader-Importer:	No

Map ID
Direction
Distance
Elevation | Site | MAP FINDINGS | Database(s) | EDR ID Number / EPA ID Number

CITY OF BERKELEY PUBLIC HEALTH CLINIC (Continued) **1024777174**

Recognized Trader-Exporter:	No
Importer of Spent Lead Acid Batteries:	No
Exporter of Spent Lead Acid Batteries:	No
Recycler Activity Without Storage:	No
Manifest Broker:	No
Sub-Part P Indicator:	No

Handler - Owner Operator:

Owner/Operator Indicator:	Operator
Owner/Operator Name: PEGGY HIGGINS	
Legal Status:	Other
Date Became Current:	Not reported
Date Ended Current:	Not reported
Owner/Operator Address:	1947 CENTER ST
Owner/Operator City,State,Zip:	BERKELEY, CA 94707
Owner/Operator Telephone:	510-981-5373
Owner/Operator Telephone Ext:	Not reported
Owner/Operator Fax:	Not reported
Owner/Operator Email:	Not reported

Owner/Operator Indicator:	Owner
Owner/Operator Name: CITY OF BERKELEY PUBLIC HEALTH	
Legal Status:	Other
Date Became Current:	Not reported
Date Ended Current:	Not reported
Owner/Operator Address:	1947 CENTER ST
Owner/Operator City,State,Zip:	BERKELEY, CA 94707
Owner/Operator Telephone:	510-981-5373
Owner/Operator Telephone Ext:	Not reported
Owner/Operator Fax:	Not reported
Owner/Operator Email:	Not reported

Historic Generators:

Receive Date:	20190118
Handler Name:	CITY OF BERKELEY PUBLIC HEALTH CLINIC
Federal Waste Generator Description:	Not a generator, verified
State District Owner:	Not reported
Large Quantity Handler of Universal Waste:	No
Recognized Trader Importer:	No
Recognized Trader Exporter:	No
Spent Lead Acid Battery Importer:	No
Spent Lead Acid Battery Exporter:	No
Current Record:	Yes
Non Storage Recycler Activity:	Not reported
Electronic Manifest Broker:	Not reported

List of NAICS Codes and Descriptions:

NAICS Code:	56299
NAICS Description:	ALL OTHER WASTE MANAGEMENT SERVICES

Facility Has Received Notices of Violations:

Violations:	No Violations Found

MAP FINDINGS

Map ID / Direction / Distance / Elevation	Site	Database(s)	EDR ID Number / EPA ID Number

CITY OF BERKELEY PUBLIC HEALTH CLINIC (Continued) **1024777174**

Evaluation Action Summary:
Evaluations: No Evaluations Found

P92 **FIRST SHATTUCK, LLC** **RCRA NonGen / NLR** **1027451312**
SSE **2150 SHATTUCK AVENUE** **CAC003189219**
1/8-1/4 **BERKELEY, CA 94704**
0.156 mi.
825 ft. **Site 4 of 7 in cluster P**

Relative: **Lower**
Actual: **183 ft.**

RCRA Listings:

Date Form Received by Agency:	20220809
Handler Name:	First Shattuck, Llc
Handler Address:	2150 SHATTUCK AVENUE
Handler City,State,Zip:	BERKELEY, CA 94704
EPA ID:	CAC003189219
Contact Name:	DARLENE BEECH
Contact Address:	2150 SHATTUCK AVENUE
Contact City,State,Zip:	BERKELEY, CA 94704
Contact Telephone:	510-826-3010
Contact Fax:	Not reported
Contact Email:	DBEECH@GSMANAGEMENT.COM
Contact Title:	Not reported
EPA Region:	09
Land Type:	Not reported
Federal Waste Generator Description:	Not a generator, verified
Non-Notifier:	Not reported
Biennial Report Cycle:	Not reported
Accessibility:	Not reported
Active Site Indicator:	Not reported
State District Owner:	Not reported
State District:	Not reported
Mailing Address:	2150 SHATTUCK AVENUE
Mailing City,State,Zip:	BERKELEY, CA 94704
Owner Name:	First Shattuck, Llc
Owner Type:	Other
Operator Name:	Darlene Beech
Operator Type:	Other
Short-Term Generator Activity:	No
Importer Activity:	No
Mixed Waste Generator:	No
Transporter Activity:	No
Transfer Facility Activity:	No
Recycler Activity with Storage:	No
Small Quantity On-Site Burner Exemption:	No
Smelting Melting and Refining Furnace Exemption:	No
Underground Injection Control:	No
Off-Site Waste Receipt:	No
Universal Waste Indicator:	No
Universal Waste Destination Facility:	No
Federal Universal Waste:	No
Active Site State-Reg Handler:	---
Federal Facility Indicator:	Not reported
Hazardous Secondary Material Indicator:	N
Sub-Part K Indicator:	Not reported
2018 GPRA Permit Baseline:	Not on the Baseline
2018 GPRA Renewals Baseline:	Not on the Baseline

Map ID
Direction
Distance
Elevation | Site | MAP FINDINGS | Database(s) | EDR ID Number EPA ID Number

FIRST SHATTUCK, LLC (Continued) **1027451312**

202 GPRA Corrective Action Baseline:	No
Subject to Corrective Action Universe:	No
Non-TSDFs Where RCRA CA has Been Imposed Universe:	No
Corrective Action Priority Ranking:	No NCAPS ranking
Environmental Control Indicator:	No
Institutional Control Indicator:	No
Human Exposure Controls Indicator:	N/A
Groundwater Controls Indicator:	N/A
Significant Non-Complier Universe:	No
Unaddressed Significant Non-Complier Universe:	No
Addressed Significant Non-Complier Universe:	No
Significant Non-Complier With a Compliance Schedule Universe:	No
Financial Assurance Required:	Not reported
Handler Date of Last Change:	20220811
Recognized Trader-Importer:	No
Recognized Trader-Exporter:	No
Importer of Spent Lead Acid Batteries:	No
Exporter of Spent Lead Acid Batteries:	No
Recycler Activity Without Storage:	No
Manifest Broker:	No
Sub-Part P Indicator:	No

Handler - Owner Operator:

Owner/Operator Indicator:	Owner
Owner/Operator Name: FIRST SHATTUCK, LLC	
Legal Status:	Other
Date Became Current:	Not reported
Date Ended Current:	Not reported
Owner/Operator Address:	2150 SHATTUCK AVENUE
Owner/Operator City,State,Zip:	BERKELEY, CA 94704
Owner/Operator Telephone:	510-826-3010
Owner/Operator Telephone Ext:	Not reported
Owner/Operator Fax:	Not reported
Owner/Operator Email:	Not reported

Owner/Operator Indicator:	Operator
Owner/Operator Name: DARLENE BEECH	
Legal Status:	Other
Date Became Current:	Not reported
Date Ended Current:	Not reported
Owner/Operator Address:	2150 SHATTUCK AVENUE
Owner/Operator City,State,Zip:	BERKELEY, CA 94704
Owner/Operator Telephone:	510-826-3010
Owner/Operator Telephone Ext:	Not reported
Owner/Operator Fax:	Not reported
Owner/Operator Email:	Not reported

Historic Generators:

Receive Date:	20220809
Handler Name: FIRST SHATTUCK, LLC	
Federal Waste Generator Description:	Not a generator, verified
State District Owner:	Not reported
Large Quantity Handler of Universal Waste:	No
Recognized Trader Importer:	No
Recognized Trader Exporter:	No

MAP FINDINGS

Map ID / Direction / Distance / Elevation	Site	Database(s)	EDR ID Number / EPA ID Number

FIRST SHATTUCK, LLC (Continued) **1027451312**

Spent Lead Acid Battery Importer: No
Spent Lead Acid Battery Exporter: No
Current Record: Yes
Non Storage Recycler Activity: No
Electronic Manifest Broker: No

List of NAICS Codes and Descriptions:
NAICS Code: 238350
NAICS Description: FINISH CARPENTRY CONTRACTORS

Facility Has Received Notices of Violations:
Violations: No Violations Found

Evaluation Action Summary:
Evaluations: No Evaluations Found

P93 **FIRST SHATTUCK LLC** **RCRA NonGen / NLR** **1026048741**
SSE **2150 SHATTUCK AVE** **CAC003055420**
1/8-1/4 **BERKELEY, CA 94704**
0.156 mi.
825 ft. **Site 5 of 7 in cluster P**

Relative: **Lower**

Actual: **183 ft.**

RCRA Listings:

Date Form Received by Agency:	20200211
Handler Name:	First Shattuck Llc
Handler Address:	2150 SHATTUCK AVE
Handler City,State,Zip:	BERKELEY, CA 94704
EPA ID:	CAC003055420
Contact Name:	HEATHER SCOTT
Contact Address:	2150 SHATTUCK AVE
Contact City,State,Zip:	BERKELEY, CA 94704
Contact Telephone:	510-644-1752
Contact Fax:	Not reported
Contact Email:	PROPERTYMANAGER@BEACONGROUPVENTURES.COM
Contact Title:	Not reported
EPA Region:	09
Land Type:	Not reported
Federal Waste Generator Description:	Not a generator, verified
Non-Notifier:	Not reported
Biennial Report Cycle:	Not reported
Accessibility:	Not reported
Active Site Indicator:	Not reported
State District Owner:	Not reported
State District:	Not reported
Mailing Address:	2150 SHATTUCK AVE
Mailing City,State,Zip:	BERKELEY, CA 94704
Owner Name:	Heather Scott
Owner Type:	Other
Operator Name:	Heather Scott
Operator Type:	Other
Short-Term Generator Activity:	No
Importer Activity:	No
Mixed Waste Generator:	No
Transporter Activity:	No
Transfer Facility Activity:	No

Map ID
Direction
Distance
Elevation Site

MAP FINDINGS

Database(s) EDR ID Number EPA ID Number

FIRST SHATTUCK LLC (Continued) **1026048741**

Recycler Activity with Storage:	No
Small Quantity On-Site Burner Exemption:	No
Smelting Melting and Refining Furnace Exemption:	No
Underground Injection Control:	No
Off-Site Waste Receipt:	No
Universal Waste Indicator:	No
Universal Waste Destination Facility:	No
Federal Universal Waste:	No
Active Site State-Reg Handler:	---
Federal Facility Indicator:	Not reported
Hazardous Secondary Material Indicator:	N
Sub-Part K Indicator:	Not reported
2018 GPRA Permit Baseline:	Not on the Baseline
2018 GPRA Renewals Baseline:	Not on the Baseline
202 GPRA Corrective Action Baseline:	No
Subject to Corrective Action Universe:	No
Non-TSDFs Where RCRA CA has Been Imposed Universe:	No
Corrective Action Priority Ranking:	No NCAPS ranking
Environmental Control Indicator:	No
Institutional Control Indicator:	No
Human Exposure Controls Indicator:	N/A
Groundwater Controls Indicator:	N/A
Significant Non-Complier Universe:	No
Unaddressed Significant Non-Complier Universe:	No
Addressed Significant Non-Complier Universe:	No
Significant Non-Complier With a Compliance Schedule Universe:	No
Financial Assurance Required:	Not reported
Handler Date of Last Change:	20200306
Recognized Trader-Importer:	No
Recognized Trader-Exporter:	No
Importer of Spent Lead Acid Batteries:	No
Exporter of Spent Lead Acid Batteries:	No
Recycler Activity Without Storage:	No
Manifest Broker:	No
Sub-Part P Indicator:	No

Handler - Owner Operator:

Owner/Operator Indicator:	Owner
Owner/Operator Name: HEATHER SCOTT	
Legal Status:	Other
Date Became Current:	Not reported
Date Ended Current:	Not reported
Owner/Operator Address:	2150 SHATTUCK AVE
Owner/Operator City,State,Zip:	BERKELEY, CA 94704
Owner/Operator Telephone:	510-644-1752
Owner/Operator Telephone Ext:	Not reported
Owner/Operator Fax:	Not reported
Owner/Operator Email:	Not reported

Owner/Operator Indicator:	Operator
Owner/Operator Name: HEATHER SCOTT	
Legal Status:	Other
Date Became Current:	Not reported
Date Ended Current:	Not reported
Owner/Operator Address:	2150 SHATTUCK AVE
Owner/Operator City,State,Zip:	BERKELEY, CA 94704

Map ID
Direction
Distance
Elevation | Site | MAP FINDINGS | Database(s) | EDR ID Number / EPA ID Number

FIRST SHATTUCK LLC (Continued) **1026048741**

Owner/Operator Telephone: 510-644-1752
Owner/Operator Telephone Ext: Not reported
Owner/Operator Fax: Not reported
Owner/Operator Email: Not reported

Historic Generators:
Receive Date: 20200211
Handler Name: FIRST SHATTUCK LLC
Federal Waste Generator Description: Not a generator, verified
State District Owner: Not reported
Large Quantity Handler of Universal Waste: No
Recognized Trader Importer: No
Recognized Trader Exporter: No
Spent Lead Acid Battery Importer: No
Spent Lead Acid Battery Exporter: No
Current Record: Yes
Non Storage Recycler Activity: Not reported
Electronic Manifest Broker: Not reported

List of NAICS Codes and Descriptions:
NAICS Code: 236220
NAICS Description: COMMERCIAL AND INSTITUTIONAL BUILDING CONSTRUCTION

Facility Has Received Notices of Violations:
Violations: No Violations Found

Evaluation Action Summary:
Evaluations: No Evaluations Found

P94 **FIRST SHATTUCK, LLC** **RCRA NonGen / NLR** **1027460742**
SSE **2150 SHATTUCK AVENUE** **CAC003230859**
1/8-1/4 **BERKELEY, CA 94704**
0.156 mi.
825 ft. **Site 6 of 7 in cluster P**

Relative: **Lower**
Actual: **183 ft.**

RCRA Listings:
Date Form Received by Agency: 20230504
Handler Name: First Shattuck, Llc
Handler Address: 2150 SHATTUCK AVENUE
Handler City,State,Zip: BERKELEY, CA 94704
EPA ID: CAC003230859
Contact Name: FIRST SHATTUCK, LLC
Contact Address: 2150 SHATTUCK AVENUE
Contact City,State,Zip: BERKELEY, CA 94704
Contact Telephone: 925-734-0280
Contact Fax: Not reported
Contact Email: MPOWELL@GSMANAGEMENT.COM
Contact Title: Not reported
EPA Region: 09
Land Type: Not reported
Federal Waste Generator Description: Not a generator, verified
Non-Notifier: Not reported
Biennial Report Cycle: Not reported
Accessibility: Not reported
Active Site Indicator: Not reported

Map ID
Direction
Distance
Elevation | Site | MAP FINDINGS | Database(s) | EDR ID Number / EPA ID Number

FIRST SHATTUCK, LLC (Continued) **1027460742**

State District Owner:	Not reported
State District:	Not reported
Mailing Address:	2150 SHATTUCK AVENUE
Mailing City,State,Zip:	BERKELEY, CA 94704
Owner Name:	First Shattuck, Llc
Owner Type:	Other
Operator Name:	First Shattuck, Llc
Operator Type:	Other
Short-Term Generator Activity:	No
Importer Activity:	No
Mixed Waste Generator:	No
Transporter Activity:	No
Transfer Facility Activity:	No
Recycler Activity with Storage:	No
Small Quantity On-Site Burner Exemption:	No
Smelting Melting and Refining Furnace Exemption:	No
Underground Injection Control:	No
Off-Site Waste Receipt:	No
Universal Waste Indicator:	No
Universal Waste Destination Facility:	No
Federal Universal Waste:	No
Active Site State-Reg Handler:	---
Federal Facility Indicator:	Not reported
Hazardous Secondary Material Indicator:	N
Sub-Part K Indicator:	Not reported
2018 GPRA Permit Baseline:	Not on the Baseline
2018 GPRA Renewals Baseline:	Not on the Baseline
202 GPRA Corrective Action Baseline:	No
Subject to Corrective Action Universe:	No
Non-TSDFs Where RCRA CA has Been Imposed Universe:	No
Corrective Action Priority Ranking:	No NCAPS ranking
Environmental Control Indicator:	No
Institutional Control Indicator:	No
Human Exposure Controls Indicator:	N/A
Groundwater Controls Indicator:	N/A
Significant Non-Complier Universe:	No
Unaddressed Significant Non-Complier Universe:	No
Addressed Significant Non-Complier Universe:	No
Significant Non-Complier With a Compliance Schedule Universe:	No
Financial Assurance Required:	Not reported
Handler Date of Last Change:	20230504
Recognized Trader-Importer:	No
Recognized Trader-Exporter:	No
Importer of Spent Lead Acid Batteries:	No
Exporter of Spent Lead Acid Batteries:	No
Recycler Activity Without Storage:	No
Manifest Broker:	No
Sub-Part P Indicator:	No

Handler - Owner Operator:

Owner/Operator Indicator:	Owner
Owner/Operator Name: FIRST SHATTUCK, LLC	
Legal Status:	Other
Date Became Current:	Not reported
Date Ended Current:	Not reported
Owner/Operator Address:	2150 SHATTUCK AVENUE

Map ID
Direction
Distance
Elevation | Site | MAP FINDINGS | Database(s) | EDR ID Number / EPA ID Number

FIRST SHATTUCK, LLC (Continued) **1027460742**

Owner/Operator City,State,Zip: BERKELEY, CA 94704
Owner/Operator Telephone: 925-734-0280
Owner/Operator Telephone Ext: Not reported
Owner/Operator Fax: Not reported
Owner/Operator Email: Not reported

Owner/Operator Indicator: Operator
Owner/Operator Name: FIRST SHATTUCK, LLC
Legal Status: Other
Date Became Current: Not reported
Date Ended Current: Not reported
Owner/Operator Address: 2150 SHATTUCK AVENUE
Owner/Operator City,State,Zip: BERKELEY, CA 94704
Owner/Operator Telephone: 925-734-0280
Owner/Operator Telephone Ext: Not reported
Owner/Operator Fax: Not reported
Owner/Operator Email: Not reported

Historic Generators:
Receive Date: 20230504
Handler Name: FIRST SHATTUCK, LLC
Federal Waste Generator Description: Not a generator, verified
State District Owner: Not reported
Large Quantity Handler of Universal Waste: No
Recognized Trader Importer: No
Recognized Trader Exporter: No
Spent Lead Acid Battery Importer: No
Spent Lead Acid Battery Exporter: No
Current Record: Yes
Non Storage Recycler Activity: No
Electronic Manifest Broker: No

List of NAICS Codes and Descriptions:
NAICS Code: 56291
NAICS Description: REMEDIATION SERVICES

Facility Has Received Notices of Violations:
Violations: No Violations Found

Evaluation Action Summary:
Evaluations: No Evaluations Found

P95 **FIRST SHATTUCK LLC** **RCRA NonGen / NLR** **1026049095**
SSE **2150 SHATTUCK AVE** **CAC003055813**
1/8-1/4 **BERKELEY, CA 94704**
0.156 mi.
825 ft. **Site 7 of 7 in cluster P**

Relative: **Lower**
Actual: **183 ft.**

RCRA Listings:
Date Form Received by Agency: 20200213
Handler Name: First Shattuck Llc
Handler Address: 2150 SHATTUCK AVE
Handler City,State,Zip: BERKELEY, CA 94704
EPA ID: CAC003055813
Contact Name: FIRST SHATTUCK LLC

Map ID
Direction
Distance
Elevation Site

MAP FINDINGS

Database(s) EDR ID Number EPA ID Number

FIRST SHATTUCK LLC (Continued) **1026049095**

Contact Address:	2150 SHATTUCK AVE
Contact City,State,Zip:	BERKELEY, CA 94704
Contact Telephone:	510-644-1752
Contact Fax:	Not reported
Contact Email:	PROPERTYMANAGER@BEACONGROUPVENTURES.COM
Contact Title:	Not reported
EPA Region:	09
Land Type:	Not reported
Federal Waste Generator Description:	Not a generator, verified
Non-Notifier:	Not reported
Biennial Report Cycle:	Not reported
Accessibility:	Not reported
Active Site Indicator:	Not reported
State District Owner:	Not reported
State District:	Not reported
Mailing Address:	2150 SHATTUCK AVE
Mailing City,State,Zip:	BERKELEY, CA 94704
Owner Name:	First Shattuck Llc
Owner Type:	Other
Operator Name:	First Shattuck Llc
Operator Type:	Other
Short-Term Generator Activity:	No
Importer Activity:	No
Mixed Waste Generator:	No
Transporter Activity:	No
Transfer Facility Activity:	No
Recycler Activity with Storage:	No
Small Quantity On-Site Burner Exemption:	No
Smelting Melting and Refining Furnace Exemption:	No
Underground Injection Control:	No
Off-Site Waste Receipt:	No
Universal Waste Indicator:	No
Universal Waste Destination Facility:	No
Federal Universal Waste:	No
Active Site State-Reg Handler:	---
Federal Facility Indicator:	Not reported
Hazardous Secondary Material Indicator:	N
Sub-Part K Indicator:	Not reported
2018 GPRA Permit Baseline:	Not on the Baseline
2018 GPRA Renewals Baseline:	Not on the Baseline
202 GPRA Corrective Action Baseline:	No
Subject to Corrective Action Universe:	No
Non-TSDFs Where RCRA CA has Been Imposed Universe:	No
Corrective Action Priority Ranking:	No NCAPS ranking
Environmental Control Indicator:	No
Institutional Control Indicator:	No
Human Exposure Controls Indicator:	N/A
Groundwater Controls Indicator:	N/A
Significant Non-Complier Universe:	No
Unaddressed Significant Non-Complier Universe:	No
Addressed Significant Non-Complier Universe:	No
Significant Non-Complier With a Compliance Schedule Universe:	No
Financial Assurance Required:	Not reported
Handler Date of Last Change:	20200306
Recognized Trader-Importer:	No
Recognized Trader-Exporter:	No
Importer of Spent Lead Acid Batteries:	No

Map ID
Direction
Distance
Elevation | Site | MAP FINDINGS | Database(s) | EDR ID Number EPA ID Number

FIRST SHATTUCK LLC (Continued) **1026049095**

Exporter of Spent Lead Acid Batteries: No
Recycler Activity Without Storage: No
Manifest Broker: No
Sub-Part P Indicator: No

Handler - Owner Operator:
Owner/Operator Indicator: Owner
Owner/Operator Name: FIRST SHATTUCK LLC
Legal Status: Other
Date Became Current: Not reported
Date Ended Current: Not reported
Owner/Operator Address: 2150 SHATTUCK AVE
Owner/Operator City,State,Zip: BERKELEY, CA 94704
Owner/Operator Telephone: 510-644-1752
Owner/Operator Telephone Ext: Not reported
Owner/Operator Fax: Not reported
Owner/Operator Email: Not reported

Owner/Operator Indicator: Operator
Owner/Operator Name: FIRST SHATTUCK LLC
Legal Status: Other
Date Became Current: Not reported
Date Ended Current: Not reported
Owner/Operator Address: 2150 SHATTUCK AVE
Owner/Operator City,State,Zip: BERKELEY, CA 94704
Owner/Operator Telephone: 510-644-1752
Owner/Operator Telephone Ext: Not reported
Owner/Operator Fax: Not reported
Owner/Operator Email: Not reported

Historic Generators:
Receive Date: 20200213
Handler Name: FIRST SHATTUCK LLC
Federal Waste Generator Description: Not a generator, verified
State District Owner: Not reported
Large Quantity Handler of Universal Waste: No
Recognized Trader Importer: No
Recognized Trader Exporter: No
Spent Lead Acid Battery Importer: No
Spent Lead Acid Battery Exporter: No
Current Record: Yes
Non Storage Recycler Activity: Not reported
Electronic Manifest Broker: Not reported

List of NAICS Codes and Descriptions:
NAICS Code: 236220
NAICS Description: COMMERCIAL AND INSTITUTIONAL BUILDING CONSTRUCTION

Facility Has Received Notices of Violations:
Violations: No Violations Found

Evaluation Action Summary:
Evaluations: No Evaluations Found

MAP FINDINGS

Map ID / Direction / Distance / Elevation	Site	Database(s)	EDR ID Number / EPA ID Number
Q96	**FLAMINGO CLEANERS**	**CERS HAZ WASTE**	**S121740005**
West	**1935 MARTIN LUTHER KING JR. WAY**	**CERS**	**N/A**
1/8-1/4	**BERKELEY, CA 94704**		
0.156 mi.			
826 ft.	**Site 1 of 17 in cluster Q**		

Relative:
Lower

Actual:
172 ft.

CERS HAZ WASTE:

Name:	FLAMINGO CLEANERS
Address:	1935 MARTIN LUTHER KING JR. WAY
City,State,Zip:	BERKELEY, CA 94704
Site ID:	116822
CERS ID:	10195990
CERS Description:	Hazardous Waste Generator

CERS:

Name:	FLAMINGO CLEANERS
Address:	1935 MARTIN LUTHER KING JR. WAY
City,State,Zip:	BERKELEY, CA 94704
Site ID:	116822
CERS ID:	10195990
CERS Description:	Chemical Storage Facilities

Violations:

Site ID:	116822
Site Name:	FLAMINGO CLEANERS
Violation Date:	01-24-2017
Citation:	22 CCR 12 66262.34(f) - California Code of Regulations, Title 22, Chapter 12, Section(s) 66262.34(f)
Violation Description:	Failure to properly label hazardous waste accumulation containers and portable tanks with the following requirements: "Hazardous Waste", name and address of the generator, physical and chemical characteristics of the Hazardous Waste, and starting accumulation date.
Violation Notes:	Returned to compliance on 04/10/2017.
Violation Division:	Berkeley City Toxics Management Division
Violation Program:	HW
Violation Source:	CERS,

Site ID:	116822
Site Name:	FLAMINGO CLEANERS
Violation Date:	09-12-2019
Citation:	22 CCR 15 66265.171 - California Code of Regulations, Title 22, Chapter 15, Section(s) 66265.171
Violation Description:	Failure to accumulate hazardous waste in a container that is in good condition.
Violation Notes:	Returned to compliance on 11/26/2019. Observation: Container was open when waste was not being removed or added. Lid is unsecured. The lid cannot be secured onto the drum. Corrective Action: Repair drum or replace with new drum. Contact Hazardous Waste contractor to replace waste container.
Violation Division:	Berkeley City Toxics Management Division
Violation Program:	HW
Violation Source:	CERS,

Site ID:	116822
Site Name:	FLAMINGO CLEANERS
Violation Date:	01-05-2023
Citation:	22 CCR 12 66262.40(a) - California Code of Regulations, Title 22, Chapter 12, Section(s) 66262.40(a)

FLAMINGO CLEANERS (Continued) **S121740005**

Violation Description:	Failure to keep a copy of each properly signed manifest for at least three years from the date the waste was accepted by the initial transporter. The manifest signed at the time the waste was accepted for transport shall be kept until receiving a signed copy from the designated facility which received the waste.
Violation Notes:	Returned to compliance on 03/10/2023. Observation: Operator was only able to produce manifests dated 2/4/2020 and 5/11/2022 for a 30-gallon drum of non-RCRA petroleum distillates. Corrective Action: Operator must maintain hazardous waste manifests for a minimum of three years. Please schedule pickup and submit a copy of the next manifest via email.
Violation Division:	Berkeley City Toxics Management Division
Violation Program:	HW
Violation Source:	CERS,
Site ID:	116822
Site Name:	FLAMINGO CLEANERS
Violation Date:	09-12-2019
Citation:	22 CCR 12 66262.12 - California Code of Regulations, Title 22, Chapter 12, Section(s) 66262.12
Violation Description:	Failure to obtain an Identification Number prior to treating, storing, disposing of, transporting or offering for transportation any hazardous waste.
Violation Notes:	Returned to compliance on 11/26/2019. Observation: EPA ID number being used is registered to prior operator of business and is inactive. New business owner requires a new EPA ID number and an active EPA ID number. Corrective Action: Obtain a new EPA ID number and maintain its active status.
Violation Division:	Berkeley City Toxics Management Division
Violation Program:	HW
Violation Source:	CERS,
Site ID:	116822
Site Name:	FLAMINGO CLEANERS
Violation Date:	01-05-2023
Citation:	40 CFR 1 262.34(d)(5)(ii) - U.S. Code of Federal Regulations, Title 40, Chapter 1, Section(s) 262.34(d)(5)(ii)
Violation Description:	Failure to post the following information next to the telephone: (A) The name and telephone number of the emergency coordinator; (B) Location of fire extinguishers and spill control material, and, if present, fire alarm; and (C) The telephone number of the fire department, unless the facility has a direct alarm.
Violation Notes:	Observation: Operator did not have an Emergency Response Posting posted by the telephone. Corrective Action: Complete the Emergency Response Posting and submit a photograph of it posted by the telephone via email.
Violation Division:	Berkeley City Toxics Management Division
Violation Program:	HW
Violation Source:	CERS,
Site ID:	116822
Site Name:	FLAMINGO CLEANERS
Violation Date:	01-05-2023
Citation:	22 CCR 12 66262.12 - California Code of Regulations, Title 22, Chapter 12, Section(s) 66262.12
Violation Description:	Failure to obtain an Identification Number prior to treating, storing, disposing of, transporting or offering for transportation any

Map ID
Direction
Distance
Elevation Site

MAP FINDINGS

Database(s) EDR ID Number EPA ID Number

FLAMINGO CLEANERS (Continued) **S121740005**

hazardous waste.
Violation Notes: Returned to compliance on 02/06/2023. Observation: Facility generates hazardous waste and has been shipping hazardous waste offsite with an inactive EPA ID Number. Corrective Action: Reactivate EPA ID Number CAL000449472 by completing the electronic verification questionnaire (eVQ) on DTSC's Hazardous Waste Tracking System.
Violation Division: Berkeley City Toxics Management Division
Violation Program: HW
Violation Source: CERS,

Site ID: 116822
Site Name: FLAMINGO CLEANERS
Violation Date: 01-26-2018
Citation: 22 CCR 12 66262.12 - California Code of Regulations, Title 22, Chapter 12, Section(s) 66262.12
Violation Description: Failure to obtain an Identification Number prior to treating, storing, disposing of, transporting or offering for transportation any hazardous waste.
Violation Notes: Returned to compliance on 04/17/2018.
Violation Division: Berkeley City Toxics Management Division
Violation Program: HW
Violation Source: CERS,

Site ID: 116822
Site Name: FLAMINGO CLEANERS
Violation Date: 01-24-2017
Citation: HSC 6.5 25123.3(h)(1)(c) - California Health and Safety Code, Chapter 6.5, Section(s) 25123.3(h)(1)(c)
Violation Description: Failure to send hazardous waste offsite for treatment, storage, or disposal of acute/extremely hazardous waste after the first 1-kilogram threshold amount was accumulated within a 90 day period.
Violation Notes: Returned to compliance on 04/10/2017.
Violation Division: Berkeley City Toxics Management Division
Violation Program: HW
Violation Source: CERS,

Site ID: 116822
Site Name: FLAMINGO CLEANERS
Violation Date: 09-12-2019
Citation: HSC 6.95 25508(a)(1) - California Health and Safety Code, Chapter 6.95, Section(s) 25508(a)(1)
Violation Description: Failure to complete and electronically submit hazardous material inventory information for all reportable hazardous materials on site at or above reportable quantities.
Violation Notes: Returned to compliance on 11/26/2019. Observation: Incomplete hazardous materials business plan inventory. Materials were not reported in accurate quantities and some materials are missing (solid laundry detergent and ironing spray). Corrective Action: Update chemical inventory on CERS.
Violation Division: Berkeley City Toxics Management Division
Violation Program: HMRRP
Violation Source: CERS,

Site ID: 116822
Site Name: FLAMINGO CLEANERS
Violation Date: 01-24-2017
Citation: 40 CFR 1 262.34(d)(5)(ii) - U.S. Code of Federal Regulations, Title

Map ID
Direction
Distance
Elevation | Site | MAP FINDINGS | Database(s) | EDR ID Number EPA ID Number

FLAMINGO CLEANERS (Continued) **S121740005**

	40, Chapter 1, Section(s) 262.34(d)(5)(ii)
Violation Description:	Failure to post the following information next to the telephone: (A) The name and telephone number of the emergency coordinator; (B) Location of fire extinguishers and spill control material, and, if present, fire alarm; and (C) The telephone number of the fire department, unless the facility has a direct alarm.
Violation Notes:	Returned to compliance on 04/10/2017.
Violation Division:	Berkeley City Toxics Management Division
Violation Program:	HW
Violation Source:	CERS,
Site ID:	116822
Site Name:	FLAMINGO CLEANERS
Violation Date:	01-05-2023
Citation:	22 CCR 12 66262.34(f) - California Code of Regulations, Title 22, Chapter 12, Section(s) 66262.34(f)
Violation Description:	Failure to properly label hazardous waste accumulation containers and portable tanks with the following requirements: "Hazardous Waste", name and address of the generator, physical and chemical characteristics of the Hazardous Waste, and starting accumulation date.
Violation Notes:	Returned to compliance on 03/10/2023. Observation: Observed a 55-gallon drum that had a hazardous waste label on it but was missing the accumulation start date, physical state, and hazardous properties of the waste. Corrective Action: Label all containers containing hazardous waste with the name and address of the generator, physical and chemical characteristics of the hazardous waste, and accumulation start dates. Submit photograph of properly labeled drum via email.
Violation Division:	Berkeley City Toxics Management Division
Violation Program:	HW
Violation Source:	CERS,
Site ID:	116822
Site Name:	FLAMINGO CLEANERS
Violation Date:	09-12-2019
Citation:	22 CCR 15 66265.173 - California Code of Regulations, Title 22, Chapter 15, Section(s) 66265.173
Violation Description:	Failure to meet the following container management requirements: (a) A container holding hazardous waste must always be closed during storage, except when it is necessary to add or remove waste. (b) A container holding hazardous waste must not be opened, handled, or stored in a manner which may rupture the container or cause it to leak.
Violation Notes:	Returned to compliance on 11/26/2019. Observation: Hazardous Waste container had lid resting on top of container and could not be secured shut. Lid is unsecured. Corrective Action: Replace drum with a lid that can be closed, then keep lid closed completely except when adding or removing hazardous waste.
Violation Division:	Berkeley City Toxics Management Division
Violation Program:	HW
Violation Source:	CERS,
Site ID:	116822
Site Name:	FLAMINGO CLEANERS
Violation Date:	09-12-2019
Citation:	HSC 6.5 25123.3(h)(1) - California Health and Safety Code, Chapter 6.5, Section(s) 25123.3(h)(1)

Map ID
Direction
Distance
Elevation Site

MAP FINDINGS

Database(s) EDR ID Number EPA ID Number

FLAMINGO CLEANERS (Continued) **S121740005**

Violation Description: Failure to send hazardous waste offsite for treatment, storage, or disposal within 180 days (or 270 days if waste is transported over 200 miles) for a generator who generates less than 1000 kilogram per month if all of the following conditions are met: (1) The quantity of hazardous waste accumulated onsite never exceeds 6,000 kilograms. (2) The generator complies with the requirements of 40 Code of Federal Regulations section 262.34(d), (e) and (f). (3) The generator does not hold acutely hazardous waste or extremely hazardous waste in an amount greater than one kilogram for more than 90 days.
Violation Notes: Returned to compliance on 11/26/2019. Observation: Accumulation start date on Hazardous Waste drum is 8/28/2019. Waste must be shipped off within 180 days after accumulating 27 gallons of waste, or within one year - whichever comes first. Corrective Action: Ship off hazardous waste and provide copy of manifest to Toxics Management Division.
Violation Division: Berkeley City Toxics Management Division
Violation Program: HW
Violation Source: CERS,

Site ID: 116822
Site Name: FLAMINGO CLEANERS
Violation Date: 09-12-2019
Citation: 22 CCR 12 66262.34(f) - California Code of Regulations, Title 22, Chapter 12, Section(s) 66262.34(f)
Violation Description: Failure to properly label hazardous waste accumulation containers and portable tanks with the following requirements: "Hazardous Waste", name and address of the generator, physical and chemical characteristics of the Hazardous Waste, and starting accumulation date.
Violation Notes: Returned to compliance on 11/26/2019. Observation: Hazardous Waste label was incomplete. It does not state physical state or properties of hazardous waste. Corrective Action: Update label and submit picture to Toxics Management Division.
Violation Division: Berkeley City Toxics Management Division
Violation Program: HW
Violation Source: CERS,

Site ID: 116822
Site Name: FLAMINGO CLEANERS
Violation Date: 01-26-2018
Citation: HSC 6.95 25508.1(a)-(f) - California Health and Safety Code, Chapter 6.95, Section(s) 25508.1(a)-(f)
Violation Description: Failure to electronically update business plan within 30 days of any one of the following events: A 100 percent or more increase in the quantity of a previously disclosed material. Any handling of a previously undisclosed hazardous materials at or above reportable quantities. A change of business address, business ownership, or business name. A substantial change in the handler's operations that requires modification to any portion of the business plan.
Violation Notes: Returned to compliance on 03/26/2018. new business owner, update via CERS
Violation Division: Berkeley City Toxics Management Division
Violation Program: HMRRP
Violation Source: CERS,

Evaluation:
Eval General Type: Compliance Evaluation Inspection
Eval Date: 01-05-2023

Map ID
Direction
Distance
Elevation Site

MAP FINDINGS

Database(s) EDR ID Number EPA ID Number

FLAMINGO CLEANERS (Continued) **S121740005**

Violations Found: Yes
Eval Type: Routine done by local agency
Eval Notes: Arrived on site to conduct a routine Hazardous Waste Generator (HWG) inspection of Flamingo Cleaners. Met with Jung Culverwell, Business Owner. Culverwell stated that she only operates the dry cleaning machines once a week and has transitioned to doing more clothing alterations since the pandemic. Facility currently has the incorrect EPA ID Number listed in CERS (CAD981580269), which was associated with the previous owner of the business and expired on 6/30/2015.The correct EPA ID Number for this facility is CAL000449472 and expired on 6/30/2022. Facility has been shipping hazardous waste offsite with an inactive EPA ID number, so Culverwell was instructed to complete the electronic verification questionnaire through the hazardous waste tracking system to reactivate the EPA ID number immediately. Observed a 55-gallon drum of petroleum distillates (dry cleaning waste) by the hazardous waste storage area by the back door of the facility. The drum had a hazardous waste [Truncated]
Eval Division: Berkeley City Toxics Management Division
Eval Program: HW
Eval Source: CERS,

Eval General Type: Compliance Evaluation Inspection
Eval Date: 01-26-2018
Violations Found: Yes
Eval Type: Routine done by local agency
Eval Notes: New business owner, same name of business. Needs to update via CERS.
Eval Division: Berkeley City Toxics Management Division
Eval Program: HMRRP
Eval Source: CERS,

Eval General Type: Compliance Evaluation Inspection
Eval Date: 01-26-2018
Violations Found: Yes
Eval Type: Routine done by local agency
Eval Notes: see comments under HMBP
Eval Division: Berkeley City Toxics Management Division
Eval Program: HW
Eval Source: CERS,

Eval General Type: Compliance Evaluation Inspection
Eval Date: 03-13-2014
Violations Found: No
Eval Type: Routine done by local agency
Eval Notes: note need to go back to verify waste disposal records and amounts, HMBP needs some minor updates, left marked up copy of submitted HMBP with corrections needed.
Eval Division: Berkeley City Toxics Management Division
Eval Program: HMRRP
Eval Source: CERS,

Eval General Type: Compliance Evaluation Inspection
Eval Date: 09-12-2019
Violations Found: Yes
Eval Type: Routine done by local agency
Eval Notes: On site to conduct routine inspection of hazardous waste after accepted CERS submittals.
Eval Division: Berkeley City Toxics Management Division

Map ID
Direction
Distance
Elevation | Site | MAP FINDINGS | Database(s) | EDR ID Number / EPA ID Number

FLAMINGO CLEANERS (Continued) **S121740005**

Eval Program: HW
Eval Source: CERS,

Eval General Type: Compliance Evaluation Inspection
Eval Date: 01-24-2017
Violations Found: No
Eval Type: Routine done by local agency
Eval Notes: Routine unannounced HMBP, Hazardous Waste and Storm water facility compliance inspection. The 2016 HMBP was completed on 1/14/2016. EPA ID#CAD981580269. 2017 CERS submission is due by March 1, 2017. Post ER telephone numbers, completed at time of inspection. Business Owner is also the property owner. HW label accumulation start date not filled out, told to provide last disposal records and to dispose of current HW within 60 days since it is overdue. Suggested to call Stopwaste.org for possible waste disposal help.
Eval Division: Berkeley City Toxics Management Division
Eval Program: HMRRP
Eval Source: CERS,

Eval General Type: Compliance Evaluation Inspection
Eval Date: 01-24-2017
Violations Found: Yes
Eval Type: Routine done by local agency
Eval Notes: Routine unannounced HMBP, Hazardous Waste and Storm water facility compliance inspection. The 2016 HMBP was completed on 1/14/2016. EPA ID#CAD981580269. 2017 CERS submission is due by March 1, 2017. Post ER telephone numbers, completed at time of inspection. Business Owner is also the property owner. HW label accumulation start date not filled out, told to provide last disposal records and to dispose of current HW within 60 days since it is overdue. Suggested to call Stopwaste.org for possible waste disposal help.
Eval Division: Berkeley City Toxics Management Division
Eval Program: HW
Eval Source: CERS,

Eval General Type: Compliance Evaluation Inspection
Eval Date: 09-12-2019
Violations Found: Yes
Eval Type: Routine done by local agency
Eval Notes: On site to conduct routine inspection of Hazardous Materials Business Plan and Hazardous Waste following accepted CERS submittal. Business was sold in 2017 and is under new ownership. Met with Jung Am Culverwell and got consent to inspect and photograph. Fire extinguishers are current as of January 2019 and nitrogen gas is seismically braced. Operator states the facility does not have a fire/smoke alarm. Backyard area contains storm drain. Sump pump from basement empties into sump pump; if chemicals release inside of store, this creates a potential stormwater threat. Toxics Management Division recommends you do not spray outdoor area with hose, but rather sweep and empty into garbage to prevent stormwater contamination. Observed: - ironing spray 20 oz x 23 = 3.6 gallons - chlorox colors detergent 1 gal x 10 = 10 gal - sodium hydroxide 1 gal x 6 = 6 gallons - detergent 1 gal x 7 = 7 gallons - detergent 28 lbs x 1 = 28 lbs - 55 gallon drum of hazardous waste 30 [Truncated]
Eval Division: Berkeley City Toxics Management Division
Eval Program: HMRRP
Eval Source: CERS,

Map ID
Direction
Distance
Elevation Site

MAP FINDINGS

Database(s) EDR ID Number EPA ID Number

FLAMINGO CLEANERS (Continued) **S121740005**

Eval General Type: Compliance Evaluation Inspection
Eval Date: 01-05-2023
Violations Found: No
Eval Type: Routine done by local agency
Eval Notes: Arrived on site for an unannounced routine Hazardous Materials Business Plan (HMBP) inspection of Flamingo Cleaners. Met with Jung Culverwell, Business Owner. Began inspection by reviewing the Business Owner Operator Identification information submitted to CERS. Culverwell confirmed that all information listed was correct and up to date. Culverwell then escorted me through the facility to verify the hazardous materials inventory. Inventory appeared to match what was reported in CERS. Concluded inspection by reviewing documentation. Facility's site map is adequate and contains all the required components. Facility's Emergency Response/Contingency Plan was submitted on the latest template. Culverwell has no other employees so employee training records were not applicable. Culverwell is familiar with emergency response protocols and maintains MSDS sheets for the chemicals she uses. Observed various emergency response equipment including a first aid kit and fire extinguisher [Truncated]
Eval Division: Berkeley City Toxics Management Division
Eval Program: HMRRP
Eval Source: CERS,

Eval General Type: Compliance Evaluation Inspection
Eval Date: 03-13-2014
Violations Found: No
Eval Type: Routine done by local agency
Eval Notes: note need to go back to verify waste disposal records and amounts, HMBP needs some minor updates, left marked up copy of submitted HMBP with corrections needed.
Eval Division: Berkeley City Toxics Management Division
Eval Program: HW
Eval Source: CERS,

Affiliation:
Affiliation Type Desc: CUPA District
Entity Name: Berkeley City Toxics Management Division
Entity Title: Not reported
Affiliation Address: 1947 Center Street, 1st Floor
Affiliation City: Berkeley
Affiliation State: CA
Affiliation Country: Not reported
Affiliation Zip: 94704
Affiliation Phone: (510) 981-7460,

Affiliation Type Desc: Environmental Contact
Entity Name: JAMES LEE
Entity Title: Not reported
Affiliation Address: 1935 Martin Luther King Jr. Way
Affiliation City: Berkeley
Affiliation State: CA
Affiliation Country: Not reported
Affiliation Zip: 94553
Affiliation Phone: ,

Affiliation Type Desc: Legal Owner
Entity Name: Jung Culverwell

Map ID
Direction
Distance
Elevation | Site | MAP FINDINGS | Database(s) | EDR ID Number EPA ID Number

FLAMINGO CLEANERS (Continued) **S121740005**

Entity Title:	Not reported
Affiliation Address:	1935 Martin Luther King Jr. Way
Affiliation City:	Berkeley
Affiliation State:	CA
Affiliation Country:	United States
Affiliation Zip:	94553
Affiliation Phone:	(510) 368-1589,
Affiliation Type Desc:	Document Preparer
Entity Name:	JAMES LEE
Entity Title:	Not reported
Affiliation Address:	Not reported
Affiliation City:	Not reported
Affiliation State:	Not reported
Affiliation Country:	Not reported
Affiliation Zip:	Not reported
Affiliation Phone:	,
Affiliation Type Desc:	Facility Mailing Address
Entity Name:	Mailing Address
Entity Title:	Not reported
Affiliation Address:	1935 Martin Luther King Jr. Way
Affiliation City:	Berkeley
Affiliation State:	CA
Affiliation Country:	Not reported
Affiliation Zip:	94553
Affiliation Phone:	,
Affiliation Type Desc:	Identification Signer
Entity Name:	JAMES LEE
Entity Title:	MANAGER
Affiliation Address:	Not reported
Affiliation City:	Not reported
Affiliation State:	Not reported
Affiliation Country:	Not reported
Affiliation Zip:	Not reported
Affiliation Phone:	,
Affiliation Type Desc:	Operator
Entity Name:	Jung Culverwell
Entity Title:	Not reported
Affiliation Address:	Not reported
Affiliation City:	Not reported
Affiliation State:	Not reported
Affiliation Country:	Not reported
Affiliation Zip:	Not reported
Affiliation Phone:	(510) 368-1589,
Affiliation Type Desc:	Parent Corporation
Entity Name:	FOUR MILE CLEANERS
Entity Title:	Not reported
Affiliation Address:	Not reported
Affiliation City:	Not reported
Affiliation State:	Not reported
Affiliation Country:	Not reported
Affiliation Zip:	Not reported
Affiliation Phone:	,

MAP FINDINGS

Map ID / Direction / Distance / Elevation	Site	Database(s)	EDR ID Number / EPA ID Number
Q97	**FLAMINGO CLEANERS**	**RCRA-SQG**	**1000300034**
West	**1935 MARTIN LUTHER KING**	**EMI**	**CAD981580269**
1/8-1/4	**BERKELEY, CA 94704**	**HAZNET**	
0.156 mi.		**HWTS**	
826 ft.	**Site 2 of 17 in cluster Q**		

Relative: **Lower**

Actual: **172 ft.**

RCRA Listings:

Date Form Received by Agency:	19880314
Handler Name:	Flamingo Cleaners
Handler Address:	1935 MARTIN LUTHER KING
Handler City,State,Zip:	BERKELEY, CA 94704
EPA ID:	CAD981580269
Contact Name:	MORRIS KANT
Contact Address:	1935 MARTIN LUTHER KING
Contact City,State,Zip:	BERKELEY, CA 94704
Contact Telephone:	415-548-2163
Contact Fax:	Not reported
Contact Email:	Not reported
Contact Title:	Not reported
EPA Region:	09
Land Type:	Private
Federal Waste Generator Description:	Small Quantity Generator
Non-Notifier:	X
Biennial Report Cycle:	Not reported
Accessibility:	Not reported
Active Site Indicator:	Handler Activities
State District Owner:	Not reported
State District:	Not reported
Mailing Address:	1935 MARTIN LUTHER KING
Mailing City,State,Zip:	BERKELEY, CA 94704
Owner Name:	Bhuk Han Mangndrn
Owner Type:	Private
Operator Name:	Not Required
Operator Type:	Private
Short-Term Generator Activity:	No
Importer Activity:	No
Mixed Waste Generator:	No
Transporter Activity:	No
Transfer Facility Activity:	No
Recycler Activity with Storage:	No
Small Quantity On-Site Burner Exemption:	No
Smelting Melting and Refining Furnace Exemption:	No
Underground Injection Control:	No
Off-Site Waste Receipt:	No
Universal Waste Indicator:	No
Universal Waste Destination Facility:	No
Federal Universal Waste:	No
Active Site State-Reg Handler:	---
Federal Facility Indicator:	Not reported
Hazardous Secondary Material Indicator:	NN
Sub-Part K Indicator:	Not reported
2018 GPRA Permit Baseline:	Not on the Baseline
2018 GPRA Renewals Baseline:	Not on the Baseline
202 GPRA Corrective Action Baseline:	No
Subject to Corrective Action Universe:	No
Non-TSDFs Where RCRA CA has Been Imposed Universe:	No
Corrective Action Priority Ranking:	No NCAPS ranking
Environmental Control Indicator:	No
Institutional Control Indicator:	No

Map ID
Direction
Distance
Elevation | Site | MAP FINDINGS | Database(s) | EDR ID Number EPA ID Number

FLAMINGO CLEANERS (Continued) **1000300034**

Human Exposure Controls Indicator:	N/A
Groundwater Controls Indicator:	N/A
Significant Non-Complier Universe:	No
Unaddressed Significant Non-Complier Universe:	No
Addressed Significant Non-Complier Universe:	No
Significant Non-Complier With a Compliance Schedule Universe:	No
Financial Assurance Required:	Not reported
Handler Date of Last Change:	20020627
Recognized Trader-Importer:	No
Recognized Trader-Exporter:	No
Importer of Spent Lead Acid Batteries:	No
Exporter of Spent Lead Acid Batteries:	No
Recycler Activity Without Storage:	Not reported
Manifest Broker:	Not reported
Sub-Part P Indicator:	No

Handler - Owner Operator:

Owner/Operator Indicator:	Owner
Owner/Operator Name: BHUK HAN MANGNDRN	
Legal Status:	Private
Date Became Current:	Not reported
Date Ended Current:	Not reported
Owner/Operator Address:	NOT REQUIRED
Owner/Operator City,State,Zip:	NOT REQUIRED, ME 99999
Owner/Operator Telephone:	415-555-1212
Owner/Operator Telephone Ext:	Not reported
Owner/Operator Fax:	Not reported
Owner/Operator Email:	Not reported

Owner/Operator Indicator:	Operator
Owner/Operator Name: NOT REQUIRED	
Legal Status:	Private
Date Became Current:	Not reported
Date Ended Current:	Not reported
Owner/Operator Address:	NOT REQUIRED
Owner/Operator City,State,Zip:	NOT REQUIRED, ME 99999
Owner/Operator Telephone:	415-555-1212
Owner/Operator Telephone Ext:	Not reported
Owner/Operator Fax:	Not reported
Owner/Operator Email:	Not reported

Historic Generators:

Receive Date:	19880314
Handler Name: FLAMINGO CLEANERS	
Federal Waste Generator Description:	Small Quantity Generator
State District Owner:	Not reported
Large Quantity Handler of Universal Waste:	No
Recognized Trader Importer:	No
Recognized Trader Exporter:	No
Spent Lead Acid Battery Importer:	No
Spent Lead Acid Battery Exporter:	No
Current Record:	Yes
Non Storage Recycler Activity:	Not reported
Electronic Manifest Broker:	Not reported

Map ID
Direction
Distance
Elevation | Site | MAP FINDINGS | Database(s) | EDR ID Number EPA ID Number

FLAMINGO CLEANERS (Continued) **1000300034**

List of NAICS Codes and Descriptions:
NAICS Codes: No NAICS Codes Found

Facility Has Received Notices of Violations:
Violations: No Violations Found

Evaluation Action Summary:
Evaluations: No Evaluations Found

EMI:

Name:	FLAMINGO CLEANERS
Address:	1935 MRTN LTHR KNG JR WY
City,State,Zip:	BERKELEY, CA 947040000
Year:	1987
County Code:	1
Air Basin:	SF
Facility ID:	3268
Air District Name:	BA
SIC Code:	7216
Air District Name:	BAY AREA AQMD
Community Health Air Pollution Info System:	Not reported
Consolidated Emission Reporting Rule:	Not reported
Total Organic Hydrocarbon Gases Tons/Yr:	1
Reactive Organic Gases Tons/Yr:	0
Carbon Monoxide Emissions Tons/Yr:	0
NOX - Oxides of Nitrogen Tons/Yr:	0
SOX - Oxides of Sulphur Tons/Yr:	0
Particulate Matter Tons/Yr:	0
Part. Matter 10 Micrometers and Smllr Tons/Yr:	0

Name:	FLAMINGO CLEANERS
Address:	1935 MRTN LTHR KNG JR WY
City,State,Zip:	BERKELEY, CA 947040000
Year:	1990
County Code:	1
Air Basin:	SF
Facility ID:	3268
Air District Name:	BA
SIC Code:	7216
Air District Name:	BAY AREA AQMD
Community Health Air Pollution Info System:	Not reported
Consolidated Emission Reporting Rule:	Not reported
Total Organic Hydrocarbon Gases Tons/Yr:	1
Reactive Organic Gases Tons/Yr:	0
Carbon Monoxide Emissions Tons/Yr:	0
NOX - Oxides of Nitrogen Tons/Yr:	0
SOX - Oxides of Sulphur Tons/Yr:	0
Particulate Matter Tons/Yr:	0
Part. Matter 10 Micrometers and Smllr Tons/Yr:	0

Name:	FLAMINGO CLEANERS
Address:	1935 MRTN LTHR KNG JR WY
City,State,Zip:	BERKELEY, CA 947040000
Year:	1995

Map ID
Direction
Distance
Elevation | Site | MAP FINDINGS | Database(s) | EDR ID Number EPA ID Number

FLAMINGO CLEANERS (Continued) **1000300034**

County Code:	1
Air Basin:	SF
Facility ID:	8855
Air District Name:	BA
SIC Code:	7216
Air District Name:	BAY AREA AQMD
Community Health Air Pollution Info System:	Not reported
Consolidated Emission Reporting Rule:	Not reported
Total Organic Hydrocarbon Gases Tons/Yr:	1
Reactive Organic Gases Tons/Yr:	0
Carbon Monoxide Emissions Tons/Yr:	0
NOX - Oxides of Nitrogen Tons/Yr:	0
SOX - Oxides of Sulphur Tons/Yr:	0
Particulate Matter Tons/Yr:	0
Part. Matter 10 Micrometers and Smllr Tons/Yr:	0

Name:	FLAMINGO CLEANERS
Address:	1935 MRTN LTHR KNG JR WY
City,State,Zip:	BERKELEY, CA 947040000
Year:	1996
County Code:	1
Air Basin:	SF
Facility ID:	8855
Air District Name:	BA
SIC Code:	7216
Air District Name:	BAY AREA AQMD
Community Health Air Pollution Info System:	Not reported
Consolidated Emission Reporting Rule:	Not reported
Total Organic Hydrocarbon Gases Tons/Yr:	1
Reactive Organic Gases Tons/Yr:	0
Carbon Monoxide Emissions Tons/Yr:	0
NOX - Oxides of Nitrogen Tons/Yr:	0
SOX - Oxides of Sulphur Tons/Yr:	0
Particulate Matter Tons/Yr:	0
Part. Matter 10 Micrometers and Smllr Tons/Yr:	0

Name:	FLAMINGO CLEANERS
Address:	1935 MRTN LTHR KNG JR WY
City,State,Zip:	BERKELEY, CA 947040000
Year:	1997
County Code:	1
Air Basin:	SF
Facility ID:	8855
Air District Name:	BA
SIC Code:	7216
Air District Name:	BAY AREA AQMD
Community Health Air Pollution Info System:	Not reported
Consolidated Emission Reporting Rule:	Not reported
Total Organic Hydrocarbon Gases Tons/Yr:	0
Reactive Organic Gases Tons/Yr:	0
Carbon Monoxide Emissions Tons/Yr:	0
NOX - Oxides of Nitrogen Tons/Yr:	0
SOX - Oxides of Sulphur Tons/Yr:	0
Particulate Matter Tons/Yr:	0
Part. Matter 10 Micrometers and Smllr Tons/Yr:	0

Name:	FLAMINGO CLEANERS

Map ID
Direction
Distance
Elevation | Site | MAP FINDINGS | Database(s) | EDR ID Number / EPA ID Number

FLAMINGO CLEANERS (Continued) **1000300034**

Address:	1935 MRTN LTHR KNG JR WY
City,State,Zip:	BERKELEY, CA 947040000
Year:	1998
County Code:	1
Air Basin:	SF
Facility ID:	8855
Air District Name:	BA
SIC Code:	7216
Air District Name:	BAY AREA AQMD
Community Health Air Pollution Info System:	Not reported
Consolidated Emission Reporting Rule:	Not reported
Total Organic Hydrocarbon Gases Tons/Yr:	1
Reactive Organic Gases Tons/Yr:	0
Carbon Monoxide Emissions Tons/Yr:	0
NOX - Oxides of Nitrogen Tons/Yr:	0
SOX - Oxides of Sulphur Tons/Yr:	0
Particulate Matter Tons/Yr:	0
Part. Matter 10 Micrometers and Smllr Tons/Yr:	0

Name:	FLAMINGO CLEANERS
Address:	1935 MRTN LTHR KNG JR WY
City,State,Zip:	BERKELEY, CA 947040000
Year:	1999
County Code:	1
Air Basin:	SF
Facility ID:	8855
Air District Name:	BA
SIC Code:	7216
Air District Name:	BAY AREA AQMD
Community Health Air Pollution Info System:	Not reported
Consolidated Emission Reporting Rule:	Not reported
Total Organic Hydrocarbon Gases Tons/Yr:	1
Reactive Organic Gases Tons/Yr:	0
Carbon Monoxide Emissions Tons/Yr:	0
NOX - Oxides of Nitrogen Tons/Yr:	0
SOX - Oxides of Sulphur Tons/Yr:	0
Particulate Matter Tons/Yr:	0
Part. Matter 10 Micrometers and Smllr Tons/Yr:	0

Name:	FLAMINGO CLEANERS
Address:	1935 MRTN LTHR KNG JR WY
City,State,Zip:	BERKELEY, CA 947040000
Year:	2000
County Code:	1
Air Basin:	SF
Facility ID:	8855
Air District Name:	BA
SIC Code:	7216
Air District Name:	BAY AREA AQMD
Community Health Air Pollution Info System:	Not reported
Consolidated Emission Reporting Rule:	Not reported
Total Organic Hydrocarbon Gases Tons/Yr:	1
Reactive Organic Gases Tons/Yr:	0
Carbon Monoxide Emissions Tons/Yr:	0
NOX - Oxides of Nitrogen Tons/Yr:	0
SOX - Oxides of Sulphur Tons/Yr:	0
Particulate Matter Tons/Yr:	0

Map ID
Direction
Distance
Elevation Site

MAP FINDINGS

Database(s) EDR ID Number EPA ID Number

FLAMINGO CLEANERS (Continued) **1000300034**

Part. Matter 10 Micrometers and Smllr Tons/Yr:0

Name:	FLAMINGO CLEANERS
Address:	1935 MRTN LTHR KNG JR WY
City,State,Zip:	BERKELEY, CA 947040000
Year:	2001
County Code:	1
Air Basin:	SF
Facility ID:	8855
Air District Name:	BA
SIC Code:	7216
Air District Name:	BAY AREA AQMD
Community Health Air Pollution Info System:	Not reported
Consolidated Emission Reporting Rule:	Not reported
Total Organic Hydrocarbon Gases Tons/Yr:	0
Reactive Organic Gases Tons/Yr:	0
Carbon Monoxide Emissions Tons/Yr:	0
NOX - Oxides of Nitrogen Tons/Yr:	0
SOX - Oxides of Sulphur Tons/Yr:	0
Particulate Matter Tons/Yr:	0
Part. Matter 10 Micrometers and Smllr Tons/Yr:	0

Name:	FLAMINGO CLEANERS
Address:	1935 MRTN LTHR KNG JR WY
City,State,Zip:	BERKELEY, CA 947040000
Year:	2005
County Code:	1
Air Basin:	SF
Facility ID:	8855
Air District Name:	BA
SIC Code:	7216
Air District Name:	BAY AREA AQMD
Community Health Air Pollution Info System:	Not reported
Consolidated Emission Reporting Rule:	Not reported
Total Organic Hydrocarbon Gases Tons/Yr:	0
Reactive Organic Gases Tons/Yr:	0
Carbon Monoxide Emissions Tons/Yr:	0
NOX - Oxides of Nitrogen Tons/Yr:	0
SOX - Oxides of Sulphur Tons/Yr:	0
Particulate Matter Tons/Yr:	0
Part. Matter 10 Micrometers and Smllr Tons/Yr:	0

Name:	FLAMINGO CLEANERS
Address:	1935 MRTN LTHR KNG JR WY
City,State,Zip:	BERKELEY, CA 94704
Year:	2010
County Code:	1
Air Basin:	SF
Facility ID:	8855
Air District Name:	BA
SIC Code:	7216
Air District Name:	BAY AREA AQMD
Community Health Air Pollution Info System:	Not reported
Consolidated Emission Reporting Rule:	Not reported
Total Organic Hydrocarbon Gases Tons/Yr:	0.32000000000000001
Reactive Organic Gases Tons/Yr:	0.128
Carbon Monoxide Emissions Tons/Yr:	0

Map ID
Direction
Distance
Elevation Site

MAP FINDINGS

Database(s) EDR ID Number EPA ID Number

FLAMINGO CLEANERS (Continued) **1000300034**

NOX - Oxides of Nitrogen Tons/Yr: 0
SOX - Oxides of Sulphur Tons/Yr: 0
Particulate Matter Tons/Yr: 0
Part. Matter 10 Micrometers and Smllr Tons/Yr: 0

HAZNET:

Name:	FLAMINGO CLEANERS
Address:	1935 MARTIN LUTHER KING
Address 2:	Not reported
City,State,Zip:	BERKELEY, CA 947040000
Contact:	JUDY CHO AKA CHONG H CHO
Telephone:	5105482163
Mailing Name:	Not reported
Mailing Address:	1935 MARTIN LUTHER KING JR WAY
Year:	2010
Gepaid:	CAD981580269
TSD EPA ID:	CAD980887418
CA Waste Code:	212 - Oxygenated solvents (acetone, butanol, ethyl acetate, etc.)
Disposal Method:	H141 - Storage, Bulking, And/Or Transfer Off Site--No Treatment/Reovery (H010-H129) Or (H131-H135)
Tons:	0.1815
Year:	2003
Gepaid:	CAD981580269
TSD EPA ID:	CAT080014079
CA Waste Code:	741 - Liquids with halogenated organic compounds >= 1,000 Mg./L
Disposal Method:	-
Tons:	Not reported
Year:	2003
Gepaid:	CAD981580269
TSD EPA ID:	CAT080014079
CA Waste Code:	331 - Off-specification, aged or surplus organics
Disposal Method:	H01 - Transfer Station
Tons:	0.1815
Year:	2003
Gepaid:	CAD981580269
TSD EPA ID:	CAT080014079
CA Waste Code:	751 - Solids or sludges with halogenated organic compounds >= 1,000 Mg./L
Disposal Method:	-
Tons:	Not reported
Year:	2002
Gepaid:	CAD981580269
TSD EPA ID:	CAT080014079
CA Waste Code:	331 - Off-specification, aged or surplus organics
Disposal Method:	H01 - Transfer Station
Tons:	0.1815
Year:	2002
Gepaid:	CAD981580269
TSD EPA ID:	CAT080014079
CA Waste Code:	741 - Liquids with halogenated organic compounds >= 1,000 Mg./L
Disposal Method:	-

Map ID
Direction
Distance
Elevation | Site | MAP FINDINGS | Database(s) | EDR ID Number EPA ID Number

FLAMINGO CLEANERS (Continued) **1000300034**

Tons: Not reported

Year: 2001
Gepaid: CAD981580269
TSD EPA ID: CAT080014079
CA Waste Code: 331 - Off-specification, aged or surplus organics
Disposal Method: H01 - Transfer Station
Tons: 0.099

Year: 2000
Gepaid: CAD981580269
TSD EPA ID: CAD981397417
CA Waste Code: 211 - Halogenated solvents (chloroforms, methyl chloride, perchloroethylene, etc)
Disposal Method: R01 - Recycler
Tons: 0.4589

Year: 1999
Gepaid: CAD981580269
TSD EPA ID: CAD981397417
CA Waste Code: 211 - Halogenated solvents (chloroforms, methyl chloride, perchloroethylene, etc)
Disposal Method: R01 - Recycler
Tons: 1.412

Year: 1999
Gepaid: CAD981580269
TSD EPA ID: CAD981397417
CA Waste Code: -
Disposal Method: R01 - Recycler
Tons: 0

Click this hyperlink while viewing on your computer to access
6 additional CA HAZNET: record(s) in the EDR Site Report.

Additional Info:
Year: 2010
Gen EPA ID: CAD981580269

Shipment Date: 20100416
Creation Date: 6/30/2010 18:30:25
Receipt Date: 20100419
Manifest ID: 005764045JJK
Trans EPA ID: CAD982413262
Trans Name: EVERGREEN ENVIRONMENTAL SERVICES
Trans 2 EPA ID: Not reported
Trans 2 Name: Not reported
TSDF EPA ID: CAD980887418
Trans Name: EVERGREEN OIL INC
TSDF Alt EPA ID: Not reported
TSDF Alt Name: Not reported
Waste Code Description: 212 - Oxygenated solvents (acetone, butanol, ethyl acetate, etc.
RCRA Code: F005
Meth Code: H141 - Storage, Bulking, And/Or Transfer Off Site--No Treatment/Reovery (H010-H129) Or (H131-H135)
Quantity Tons: 0.1815

Map ID
Direction
Distance
Elevation | Site | MAP FINDINGS | Database(s) | EDR ID Number EPA ID Number

FLAMINGO CLEANERS (Continued) **1000300034**

Waste Quantity: 55
Quantity Unit: G
Additional Code 1: F003
Additional Code 2: D001
Additional Code 3: Not reported
Additional Code 4: Not reported
Additional Code 5: Not reported

Additional Info:
Year: 2003
Gen EPA ID: CAD981580269

Shipment Date: 20030401
Creation Date: 6/22/2003 18:31:12
Receipt Date: 20030407
Manifest ID: 22007732
Trans EPA ID: CAR000086777
Trans Name: Not reported
Trans 2 EPA ID: Not reported
Trans 2 Name: Not reported
TSDF EPA ID: CAT080014079
Trans Name: Not reported
TSDF Alt EPA ID: CAT080014079
TSDF Alt Name: Not reported
Waste Code Description: 751 - Solids or sludge with halogenated organic comp. > 1000 mg/kg
RCRA Code: F002
Meth Code: - Not reported
Quantity Tons: Not reported
Waste Quantity: Not reported
Quantity Unit: P
Additional Code 1: Not reported
Additional Code 2: Not reported
Additional Code 3: Not reported
Additional Code 4: Not reported
Additional Code 5: Not reported

Shipment Date: 20030401
Creation Date: 6/22/2003 18:31:12
Receipt Date: 20030407
Manifest ID: 22007732
Trans EPA ID: CAR000086777
Trans Name: Not reported
Trans 2 EPA ID: Not reported
Trans 2 Name: Not reported
TSDF EPA ID: CAT080014079
Trans Name: Not reported
TSDF Alt EPA ID: CAT080014079
TSDF Alt Name: Not reported
Waste Code Description: 331 - Off-specification, aged, or surplus organics
RCRA Code: D001
Meth Code: H01 - Transfer Station
Quantity Tons: 0.1815
Waste Quantity: 55
Quantity Unit: G
Additional Code 1: Not reported
Additional Code 2: Not reported
Additional Code 3: Not reported

Map ID
Direction
Distance
Elevation | Site | MAP FINDINGS | Database(s) | EDR ID Number EPA ID Number

FLAMINGO CLEANERS (Continued) **1000300034**

Additional Code 4:	Not reported
Additional Code 5:	Not reported
Shipment Date:	20030401
Creation Date:	6/22/2003 18:31:12
Receipt Date:	20030407
Manifest ID:	22007732
Trans EPA ID:	CAR000086777
Trans Name:	Not reported
Trans 2 EPA ID:	Not reported
Trans 2 Name:	Not reported
TSDF EPA ID:	CAT080014079
Trans Name:	Not reported
TSDF Alt EPA ID:	CAT080014079
TSDF Alt Name:	Not reported
Waste Code Description:	741 - Liquids with halogenated organic compounds > 1000 mg/l
RCRA Code:	F002
Meth Code:	- Not reported
Quantity Tons:	Not reported
Waste Quantity:	Not reported
Quantity Unit:	G
Additional Code 1:	Not reported
Additional Code 2:	Not reported
Additional Code 3:	Not reported
Additional Code 4:	Not reported
Additional Code 5:	Not reported

Additional Info:

Year:	2002
Gen EPA ID:	CAD981580269
Shipment Date:	20020314
Creation Date:	3/14/2003 18:31:30
Receipt Date:	20020318
Manifest ID:	21712694
Trans EPA ID:	CAR000086777
Trans Name:	Not reported
Trans 2 EPA ID:	Not reported
Trans 2 Name:	Not reported
TSDF EPA ID:	CAT080014079
Trans Name:	Not reported
TSDF Alt EPA ID:	Not reported
TSDF Alt Name:	Not reported
Waste Code Description:	741 - Liquids with halogenated organic compounds > 1000 mg/l
RCRA Code:	F002
Meth Code:	- Not reported
Quantity Tons:	Not reported
Waste Quantity:	Not reported
Quantity Unit:	P
Additional Code 1:	Not reported
Additional Code 2:	Not reported
Additional Code 3:	Not reported
Additional Code 4:	Not reported
Additional Code 5:	Not reported
Shipment Date:	20020314
Creation Date:	3/14/2003 18:31:30

Map ID
Direction
Distance
Elevation Site

MAP FINDINGS

Database(s) EDR ID Number EPA ID Number

FLAMINGO CLEANERS (Continued) **1000300034**

Receipt Date:	20020318
Manifest ID:	21712694
Trans EPA ID:	CAR000086777
Trans Name:	Not reported
Trans 2 EPA ID:	Not reported
Trans 2 Name:	Not reported
TSDF EPA ID:	CAT080014079
Trans Name:	Not reported
TSDF Alt EPA ID:	Not reported
TSDF Alt Name:	Not reported
Waste Code Description:	331 - Off-specification, aged, or surplus organics
RCRA Code:	Not reported
Meth Code:	H01 - Transfer Station
Quantity Tons:	0.1815
Waste Quantity:	55
Quantity Unit:	G
Additional Code 1:	Not reported
Additional Code 2:	Not reported
Additional Code 3:	Not reported
Additional Code 4:	Not reported
Additional Code 5:	Not reported

Shipment Date:	20020314
Creation Date:	3/14/2003 18:31:30
Receipt Date:	20020318
Manifest ID:	21712694
Trans EPA ID:	CAR000086777
Trans Name:	Not reported
Trans 2 EPA ID:	Not reported
Trans 2 Name:	Not reported
TSDF EPA ID:	CAT080014079
Trans Name:	Not reported
TSDF Alt EPA ID:	Not reported
TSDF Alt Name:	Not reported
Waste Code Description:	741 - Liquids with halogenated organic compounds > 1000 mg/l
RCRA Code:	F002
Meth Code:	- Not reported
Quantity Tons:	Not reported
Waste Quantity:	Not reported
Quantity Unit:	G
Additional Code 1:	Not reported
Additional Code 2:	Not reported
Additional Code 3:	Not reported
Additional Code 4:	Not reported
Additional Code 5:	Not reported

Additional Info:

Year:	2001
Gen EPA ID:	CAD981580269

Shipment Date:	20010110
Creation Date:	3/22/2001 0:00:00
Receipt Date:	20010115
Manifest ID:	20780098
Trans EPA ID:	CAR000086777
Trans Name:	Not reported
Trans 2 EPA ID:	Not reported

Map ID
Direction
Distance
Elevation | Site | MAP FINDINGS | Database(s) | EDR ID Number EPA ID Number

FLAMINGO CLEANERS (Continued) **1000300034**

Trans 2 Name:	Not reported
TSDF EPA ID:	CAT080014079
Trans Name:	Not reported
TSDF Alt EPA ID:	CAT080014079
TSDF Alt Name:	Not reported
Waste Code Description:	331 - Off-specification, aged, or surplus organics
RCRA Code:	Not reported
Meth Code:	H01 - Transfer Station
Quantity Tons:	0.099
Waste Quantity:	30
Quantity Unit:	G
Additional Code 1:	Not reported
Additional Code 2:	Not reported
Additional Code 3:	Not reported
Additional Code 4:	Not reported
Additional Code 5:	Not reported

Additional Info:

Year:	2000
Gen EPA ID:	CAD981580269
Shipment Date:	20000126
Creation Date:	8/9/2000 0:00:00
Receipt Date:	20000207
Manifest ID:	99705026
Trans EPA ID:	CAR000030841
Trans Name:	Not reported
Trans 2 EPA ID:	CAD076548635
Trans 2 Name:	Not reported
TSDF EPA ID:	CAD981397417
Trans Name:	Not reported
TSDF Alt EPA ID:	CAD981397417
TSDF Alt Name:	Not reported
Waste Code Description:	211 - Halogenated solvents (chloroform, methyl chloride, perchloroethylene, etc.
RCRA Code:	F002
Meth Code:	R01 - Recycler
Quantity Tons:	0.0375
Waste Quantity:	9
Quantity Unit:	G
Additional Code 1:	Not reported
Additional Code 2:	Not reported
Additional Code 3:	Not reported
Additional Code 4:	Not reported
Additional Code 5:	Not reported
Shipment Date:	20000126
Creation Date:	8/9/2000 0:00:00
Receipt Date:	20000207
Manifest ID:	99705026
Trans EPA ID:	CAR000030841
Trans Name:	Not reported
Trans 2 EPA ID:	CAD076548635
Trans 2 Name:	Not reported
TSDF EPA ID:	CAD981397417
Trans Name:	Not reported
TSDF Alt EPA ID:	CAD981397417

Map ID
Direction
Distance
Elevation Site

MAP FINDINGS

Database(s) EDR ID Number EPA ID Number

FLAMINGO CLEANERS (Continued) **1000300034**

TSDF Alt Name: Not reported
Waste Code Description: 211 - Halogenated solvents (chloroform, methyl chloride, perchloroethylene, etc.
RCRA Code: F002
Meth Code: R01 - Recycler
Quantity Tons: 0.4214
Waste Quantity: 0.5
Quantity Unit: Y
Additional Code 1: Not reported
Additional Code 2: Not reported
Additional Code 3: Not reported
Additional Code 4: Not reported
Additional Code 5: Not reported

Additional Info:
Year: 1999
Gen EPA ID: CAD981580269

Shipment Date: 19991209
Creation Date: 8/14/2000 0:00:00
Receipt Date: Not reported
Manifest ID: 98442597
Trans EPA ID: CAR000030841
Trans Name: Not reported
Trans 2 EPA ID: Not reported
Trans 2 Name: Not reported
TSDF EPA ID: CAD981397417
Trans Name: Not reported
TSDF Alt EPA ID: Not reported
TSDF Alt Name: Not reported
Waste Code Description: 211 - Halogenated solvents (chloroform, methyl chloride, perchloroethylene, etc.
RCRA Code: F002
Meth Code: - Not reported
Quantity Tons: 0.2107
Waste Quantity: 0.25
Quantity Unit: Y
Additional Code 1: Not reported
Additional Code 2: Not reported
Additional Code 3: Not reported
Additional Code 4: Not reported
Additional Code 5: Not reported

Shipment Date: 19991209
Creation Date: 8/14/2000 0:00:00
Receipt Date: Not reported
Manifest ID: 98442597
Trans EPA ID: CAR000030841
Trans Name: Not reported
Trans 2 EPA ID: Not reported
Trans 2 Name: Not reported
TSDF EPA ID: CAD981397417
Trans Name: Not reported
TSDF Alt EPA ID: Not reported
TSDF Alt Name: Not reported
Waste Code Description: 211 - Halogenated solvents (chloroform, methyl chloride, perchloroethylene, etc.

Map ID
Direction
Distance
Elevation | Site | MAP FINDINGS | Database(s) | EDR ID Number EPA ID Number

FLAMINGO CLEANERS (Continued) **1000300034**

RCRA Code:	F002
Meth Code:	- Not reported
Quantity Tons:	0.0542
Waste Quantity:	13
Quantity Unit:	G
Additional Code 1:	Not reported
Additional Code 2:	Not reported
Additional Code 3:	Not reported
Additional Code 4:	Not reported
Additional Code 5:	Not reported
Shipment Date:	19991026
Creation Date:	5/1/2000 0:00:00
Receipt Date:	19991112
Manifest ID:	99309821
Trans EPA ID:	CAR000030841
Trans Name:	Not reported
Trans 2 EPA ID:	CAD076548635
Trans 2 Name:	Not reported
TSDF EPA ID:	CAD981397417
Trans Name:	Not reported
TSDF Alt EPA ID:	Not reported
TSDF Alt Name:	Not reported
Waste Code Description:	- Not reported
RCRA Code:	Not reported
Meth Code:	R01 - Recycler
Quantity Tons:	0
Waste Quantity:	0
Quantity Unit:	Not reported
Additional Code 1:	Not reported
Additional Code 2:	Not reported
Additional Code 3:	Not reported
Additional Code 4:	Not reported
Additional Code 5:	Not reported
Shipment Date:	19991026
Creation Date:	5/1/2000 0:00:00
Receipt Date:	19991112
Manifest ID:	99309821
Trans EPA ID:	CAR000030841
Trans Name:	Not reported
Trans 2 EPA ID:	CAD076548635
Trans 2 Name:	Not reported
TSDF EPA ID:	CAD981397417
Trans Name:	Not reported
TSDF Alt EPA ID:	Not reported
TSDF Alt Name:	Not reported
Waste Code Description:	211 - Halogenated solvents (chloroform, methyl chloride, perchloroethylene, etc.
RCRA Code:	F002
Meth Code:	R01 - Recycler
Quantity Tons:	0.0834
Waste Quantity:	20
Quantity Unit:	G
Additional Code 1:	Not reported
Additional Code 2:	Not reported
Additional Code 3:	Not reported

Map ID
Direction
Distance
Elevation | Site | MAP FINDINGS | Database(s) | EDR ID Number EPA ID Number

FLAMINGO CLEANERS (Continued) **1000300034**

Additional Code 4:	Not reported
Additional Code 5:	Not reported
Shipment Date:	19990810
Creation Date:	3/22/2000 0:00:00
Receipt Date:	19990903
Manifest ID:	99483660
Trans EPA ID:	CAR000030841
Trans Name:	Not reported
Trans 2 EPA ID:	Not reported
Trans 2 Name:	Not reported
TSDF EPA ID:	CAD981397417
Trans Name:	Not reported
TSDF Alt EPA ID:	Not reported
TSDF Alt Name:	Not reported
Waste Code Description:	211 - Halogenated solvents (chloroform, methyl chloride, perchloroethylene, etc.
RCRA Code:	F002
Meth Code:	R01 - Recycler
Quantity Tons:	0.4214
Waste Quantity:	0.5
Quantity Unit:	Y
Additional Code 1:	Not reported
Additional Code 2:	Not reported
Additional Code 3:	Not reported
Additional Code 4:	Not reported
Additional Code 5:	Not reported
Shipment Date:	19990810
Creation Date:	3/22/2000 0:00:00
Receipt Date:	19990903
Manifest ID:	99483660
Trans EPA ID:	CAR000030841
Trans Name:	Not reported
Trans 2 EPA ID:	Not reported
Trans 2 Name:	Not reported
TSDF EPA ID:	CAD981397417
Trans Name:	Not reported
TSDF Alt EPA ID:	Not reported
TSDF Alt Name:	Not reported
Waste Code Description:	211 - Halogenated solvents (chloroform, methyl chloride, perchloroethylene, etc.
RCRA Code:	F002
Meth Code:	R01 - Recycler
Quantity Tons:	0.075
Waste Quantity:	18
Quantity Unit:	G
Additional Code 1:	Not reported
Additional Code 2:	Not reported
Additional Code 3:	Not reported
Additional Code 4:	Not reported
Additional Code 5:	Not reported
Shipment Date:	19990429
Creation Date:	9/1/1999 0:00:00
Receipt Date:	19990510
Manifest ID:	99297426

Map ID
Direction
Distance
Elevation | Site | MAP FINDINGS | Database(s) | EDR ID Number EPA ID Number

FLAMINGO CLEANERS (Continued) **1000300034**

Trans EPA ID:	CAR000030841
Trans Name:	Not reported
Trans 2 EPA ID:	CAD076548635
Trans 2 Name:	Not reported
TSDF EPA ID:	CAD981397417
Trans Name:	Not reported
TSDF Alt EPA ID:	Not reported
TSDF Alt Name:	Not reported
Waste Code Description:	211 - Halogenated solvents (chloroform, methyl chloride, perchloroethylene, etc.
RCRA Code:	F002
Meth Code:	R01 - Recycler
Quantity Tons:	0.0792
Waste Quantity:	19
Quantity Unit:	G
Additional Code 1:	Not reported
Additional Code 2:	Not reported
Additional Code 3:	Not reported
Additional Code 4:	Not reported
Additional Code 5:	Not reported
Shipment Date:	19990429
Creation Date:	9/1/1999 0:00:00
Receipt Date:	19990510
Manifest ID:	99297426
Trans EPA ID:	CAR000030841
Trans Name:	Not reported
Trans 2 EPA ID:	CAD076548635
Trans 2 Name:	Not reported
TSDF EPA ID:	CAD981397417
Trans Name:	Not reported
TSDF Alt EPA ID:	Not reported
TSDF Alt Name:	Not reported
Waste Code Description:	211 - Halogenated solvents (chloroform, methyl chloride, perchloroethylene, etc.
RCRA Code:	F002
Meth Code:	R01 - Recycler
Quantity Tons:	0.4214
Waste Quantity:	0.5
Quantity Unit:	Y
Additional Code 1:	Not reported
Additional Code 2:	Not reported
Additional Code 3:	Not reported
Additional Code 4:	Not reported
Additional Code 5:	Not reported
Shipment Date:	19990210
Creation Date:	6/3/1999 0:00:00
Receipt Date:	19990301
Manifest ID:	98829545
Trans EPA ID:	CAR000030841
Trans Name:	Not reported
Trans 2 EPA ID:	CAR000030841
Trans 2 Name:	Not reported
TSDF EPA ID:	CAD981397417
Trans Name:	Not reported
TSDF Alt EPA ID:	Not reported

Map ID
Direction
Distance
Elevation | Site | MAP FINDINGS | Database(s) | EDR ID Number EPA ID Number

FLAMINGO CLEANERS (Continued) **1000300034**

TSDF Alt Name:	Not reported
Waste Code Description:	211 - Halogenated solvents (chloroform, methyl chloride, perchloroethylene, etc.
RCRA Code:	F002
Meth Code:	R01 - Recycler
Quantity Tons:	0.1209
Waste Quantity:	29
Quantity Unit:	G
Additional Code 1:	Not reported
Additional Code 2:	Not reported
Additional Code 3:	Not reported
Additional Code 4:	Not reported
Additional Code 5:	Not reported
Shipment Date:	19990210
Creation Date:	6/3/1999 0:00:00
Receipt Date:	19990301
Manifest ID:	98829545
Trans EPA ID:	CAR000030841
Trans Name:	Not reported
Trans 2 EPA ID:	CAR000030841
Trans 2 Name:	Not reported
TSDF EPA ID:	CAD981397417
Trans Name:	Not reported
TSDF Alt EPA ID:	Not reported
TSDF Alt Name:	Not reported
Waste Code Description:	211 - Halogenated solvents (chloroform, methyl chloride, perchloroethylene, etc.
RCRA Code:	F002
Meth Code:	R01 - Recycler
Quantity Tons:	0.2107
Waste Quantity:	0.25
Quantity Unit:	Y
Additional Code 1:	Not reported
Additional Code 2:	Not reported
Additional Code 3:	Not reported
Additional Code 4:	Not reported
Additional Code 5:	Not reported

Additional Info:

Year:	1998
Gen EPA ID:	CAD981580269
Shipment Date:	19981106
Creation Date:	3/15/1999 0:00:00
Receipt Date:	19981111
Manifest ID:	98442738
Trans EPA ID:	CAR000030841
Trans Name:	Not reported
Trans 2 EPA ID:	Not reported
Trans 2 Name:	Not reported
TSDF EPA ID:	CAD981397417
Trans Name:	Not reported
TSDF Alt EPA ID:	Not reported
TSDF Alt Name:	Not reported
Waste Code Description:	211 - Halogenated solvents (chloroform, methyl chloride, perchloroethylene, etc.

Map ID
Direction
Distance
Elevation | Site | MAP FINDINGS | Database(s) | EDR ID Number EPA ID Number

FLAMINGO CLEANERS (Continued) **1000300034**

RCRA Code:	F002
Meth Code:	R01 - Recycler
Quantity Tons:	0.2107
Waste Quantity:	0.25
Quantity Unit:	Y
Additional Code 1:	Not reported
Additional Code 2:	Not reported
Additional Code 3:	Not reported
Additional Code 4:	Not reported
Additional Code 5:	Not reported
Shipment Date:	19981106
Creation Date:	3/15/1999 0:00:00
Receipt Date:	19981111
Manifest ID:	98442738
Trans EPA ID:	CAR000030841
Trans Name:	Not reported
Trans 2 EPA ID:	Not reported
Trans 2 Name:	Not reported
TSDF EPA ID:	CAD981397417
Trans Name:	Not reported
TSDF Alt EPA ID:	Not reported
TSDF Alt Name:	Not reported
Waste Code Description:	211 - Halogenated solvents (chloroform, methyl chloride, perchloroethylene, etc.
RCRA Code:	F002
Meth Code:	R01 - Recycler
Quantity Tons:	0.1167
Waste Quantity:	28
Quantity Unit:	G
Additional Code 1:	Not reported
Additional Code 2:	Not reported
Additional Code 3:	Not reported
Additional Code 4:	Not reported
Additional Code 5:	Not reported
Shipment Date:	19980629
Creation Date:	11/5/1998 0:00:00
Receipt Date:	19980706
Manifest ID:	98112480
Trans EPA ID:	CAR000030841
Trans Name:	Not reported
Trans 2 EPA ID:	CAD981414386
Trans 2 Name:	Not reported
TSDF EPA ID:	CAD981397417
Trans Name:	Not reported
TSDF Alt EPA ID:	Not reported
TSDF Alt Name:	Not reported
Waste Code Description:	211 - Halogenated solvents (chloroform, methyl chloride, perchloroethylene, etc.
RCRA Code:	F002
Meth Code:	R01 - Recycler
Quantity Tons:	0.1251
Waste Quantity:	30
Quantity Unit:	G
Additional Code 1:	Not reported
Additional Code 2:	Not reported

Map ID
Direction
Distance
Elevation | Site | MAP FINDINGS | Database(s) | EDR ID Number EPA ID Number

FLAMINGO CLEANERS (Continued) **1000300034**

Additional Code 3:	Not reported
Additional Code 4:	Not reported
Additional Code 5:	Not reported
Shipment Date:	19980629
Creation Date:	11/5/1998 0:00:00
Receipt Date:	19980706
Manifest ID:	98112480
Trans EPA ID:	CAR000030841
Trans Name:	Not reported
Trans 2 EPA ID:	CAD981414386
Trans 2 Name:	Not reported
TSDF EPA ID:	CAD981397417
Trans Name:	Not reported
TSDF Alt EPA ID:	Not reported
TSDF Alt Name:	Not reported
Waste Code Description:	211 - Halogenated solvents (chloroform, methyl chloride, perchloroethylene, etc.
RCRA Code:	F002
Meth Code:	R01 - Recycler
Quantity Tons:	0.14
Waste Quantity:	280
Quantity Unit:	P
Additional Code 1:	Not reported
Additional Code 2:	Not reported
Additional Code 3:	Not reported
Additional Code 4:	Not reported
Additional Code 5:	Not reported
Shipment Date:	19980413
Creation Date:	6/26/1998 0:00:00
Receipt Date:	19980417
Manifest ID:	96883270
Trans EPA ID:	CAR000030841
Trans Name:	Not reported
Trans 2 EPA ID:	Not reported
Trans 2 Name:	Not reported
TSDF EPA ID:	CAD981397417
Trans Name:	Not reported
TSDF Alt EPA ID:	CAD981397417
TSDF Alt Name:	Not reported
Waste Code Description:	- Not reported
RCRA Code:	Not reported
Meth Code:	R01 - Recycler
Quantity Tons:	0
Waste Quantity:	0
Quantity Unit:	Not reported
Additional Code 1:	Not reported
Additional Code 2:	Not reported
Additional Code 3:	Not reported
Additional Code 4:	Not reported
Additional Code 5:	Not reported
Shipment Date:	19980413
Creation Date:	6/26/1998 0:00:00
Receipt Date:	19980417
Manifest ID:	96883270

Map ID
Direction
Distance
Elevation | Site | MAP FINDINGS | Database(s) | EDR ID Number EPA ID Number

FLAMINGO CLEANERS (Continued) **1000300034**

Trans EPA ID:	CAR000030841
Trans Name:	Not reported
Trans 2 EPA ID:	Not reported
Trans 2 Name:	Not reported
TSDF EPA ID:	CAD981397417
Trans Name:	Not reported
TSDF Alt EPA ID:	CAD981397417
TSDF Alt Name:	Not reported
Waste Code Description:	211 - Halogenated solvents (chloroform, methyl chloride, perchloroethylene, etc.
RCRA Code:	F002
Meth Code:	R01 - Recycler
Quantity Tons:	0.1
Waste Quantity:	24
Quantity Unit:	G
Additional Code 1:	Not reported
Additional Code 2:	Not reported
Additional Code 3:	Not reported
Additional Code 4:	Not reported
Additional Code 5:	Not reported
Shipment Date:	19980203
Creation Date:	5/8/1998 0:00:00
Receipt Date:	19980213
Manifest ID:	97285565
Trans EPA ID:	CAR000030841
Trans Name:	Not reported
Trans 2 EPA ID:	Not reported
Trans 2 Name:	Not reported
TSDF EPA ID:	CAD981397417
Trans Name:	Not reported
TSDF Alt EPA ID:	CAD981397417
TSDF Alt Name:	Not reported
Waste Code Description:	- Not reported
RCRA Code:	Not reported
Meth Code:	R01 - Recycler
Quantity Tons:	0
Waste Quantity:	0
Quantity Unit:	Not reported
Additional Code 1:	Not reported
Additional Code 2:	Not reported
Additional Code 3:	Not reported
Additional Code 4:	Not reported
Additional Code 5:	Not reported
Shipment Date:	19980203
Creation Date:	5/8/1998 0:00:00
Receipt Date:	19980213
Manifest ID:	97285565
Trans EPA ID:	CAR000030841
Trans Name:	Not reported
Trans 2 EPA ID:	Not reported
Trans 2 Name:	Not reported
TSDF EPA ID:	CAD981397417
Trans Name:	Not reported
TSDF Alt EPA ID:	CAD981397417
TSDF Alt Name:	Not reported

Map ID
Direction
Distance
Elevation | Site | MAP FINDINGS | Database(s) | EDR ID Number EPA ID Number

FLAMINGO CLEANERS (Continued) **1000300034**

Waste Code Description:	211 - Halogenated solvents (chloroform, methyl chloride, perchloroethylene, etc.
RCRA Code:	F002
Meth Code:	R01 - Recycler
Quantity Tons:	0.1209
Waste Quantity:	29
Quantity Unit:	G
Additional Code 1:	Not reported
Additional Code 2:	Not reported
Additional Code 3:	Not reported
Additional Code 4:	Not reported
Additional Code 5:	Not reported

Additional Info:

Year:	1997
Gen EPA ID:	CAD981580269
Shipment Date:	19971118
Creation Date:	7/23/1998 0:00:00
Receipt Date:	19971126
Manifest ID:	97286271
Trans EPA ID:	CAR000030841
Trans Name:	Not reported
Trans 2 EPA ID:	Not reported
Trans 2 Name:	Not reported
TSDF EPA ID:	CAD981397417
Trans Name:	Not reported
TSDF Alt EPA ID:	CAD981397417
TSDF Alt Name:	Not reported
Waste Code Description:	- Not reported
RCRA Code:	Not reported
Meth Code:	R01 - Recycler
Quantity Tons:	0
Waste Quantity:	0
Quantity Unit:	Not reported
Additional Code 1:	Not reported
Additional Code 2:	Not reported
Additional Code 3:	Not reported
Additional Code 4:	Not reported
Additional Code 5:	Not reported
Shipment Date:	19971118
Creation Date:	7/23/1998 0:00:00
Receipt Date:	19971126
Manifest ID:	97286271
Trans EPA ID:	CAR000030841
Trans Name:	Not reported
Trans 2 EPA ID:	Not reported
Trans 2 Name:	Not reported
TSDF EPA ID:	CAD981397417
Trans Name:	Not reported
TSDF Alt EPA ID:	CAD981397417
TSDF Alt Name:	Not reported
Waste Code Description:	211 - Halogenated solvents (chloroform, methyl chloride, perchloroethylene, etc.
RCRA Code:	F002
Meth Code:	R01 - Recycler

Map ID
Direction
Distance
Elevation | Site | MAP FINDINGS | Database(s) | EDR ID Number EPA ID Number

FLAMINGO CLEANERS (Continued) **1000300034**

Quantity Tons: 42.14
Waste Quantity: 50
Quantity Unit: Y
Additional Code 1: Not reported
Additional Code 2: Not reported
Additional Code 3: Not reported
Additional Code 4: Not reported
Additional Code 5: Not reported

HWTS:
Name: FLAMINGO CLEANERS
Address: 1935 MARTIN LUTHER KING
Address 2: Not reported
City,State,Zip: BERKELEY, CA 94704
EPA ID: CAD981580269
Inactive Date: 06/30/2015
Create Date: 04/10/1987
Last Act Date: Not reported
Mailing Name: Not reported
Mailing Address: 1935 MARTIN LUTHER KING JR WAY
Mailing Address 2: Not reported
Mailing City,State,Zip: BERKELEY, CA 947041037
Owner Name: CHONG H. CHO
Owner Address: 1068 GREEN POINT CT
Owner Address 2: Not reported
Owner City,State,Zip: CONCORD, CA 945210000
Owner Phone: Not reported
Owner Fax: Not reported
Contact Name: JUDY CHO AKA CHONG H CHO
Contact Address: 1935 M L KING JR WAY
Contact Address 2: Not reported
City,State,Zip: BERKELEY, CA 947040000
Contact Phone: Not reported
Contact Fax: Not reported
Facility Status: Inactive
Facility Type: PERMANENT
Category: FEDERAL
Latitude: 37.872316
Longitude: -122.27308

Q98 **FLAMINGO CLEANERS** **DRYCLEANERS** **S125546053**
West **1935 MARTIN LUTHER KING JR WAY** **HWTS** **N/A**
1/8-1/4 **BERKELEY, CA 94704**
0.156 mi.
826 ft. **Site 3 of 17 in cluster Q**

Relative:
Lower

Actual:
172 ft.

DRYCLEANERS:
Name: FLAMINGO CLEANERS
Address: 1935 MARTIN LUTHER KING JR
City,State,Zip: BERKELEY, CA 94704
EPA Id: CAL000449472
NAICS Code: 812320
NAICS Description: Drycleaning and Laundry Services (except Coin-Operated)
SIC Code: 7211
SIC Description: Power Laundries, Family and Commercial
Create Date: 09/30/2019
Facility Active: No

Map ID
Direction
Distance
Elevation Site

MAP FINDINGS

Database(s) EDR ID Number EPA ID Number

FLAMINGO CLEANERS (Continued) **S125546053**

Inactive Date:	06/30/2020
Facility Addr2:	Not reported
Owner Name:	K ENTERPRISES LLC
Owner Address:	1935 MARTIN LUTHER KING JR
Owner Address 2:	Not reported
Owner Telephone:	9254590281
Contact Name:	JAC JUNG AM
Contact Address:	1935 MARTIN LUTHER KING JR
Contact Address 2:	Not reported
Contact Telephone:	9254590281
Contact Fax:	Not reported
Mailing Name:	Not reported
Mailing Address 1:	1935 MARTIN LUTHER KING JR
Mailing Address 2:	Not reported
Mailing City:	BERKELEY
Mailing State:	CA
Mailing Zip:	94704
Owner Fax:	Not reported
Region Code:	2
Latitude:	0
Longitude:	0

DRYCLEAN BAY AREA DIST:

Facility ID:	8855
Name:	FLAMINGO CLEANERS
Address:	1935 MARTIN LUTHER KING JR WAY
City,State,Zip:	BERKELEY, CA 94704-1037
NAICS Code:	812320
Facility Status:	Registered
Device Name:	Satec B-440, 45 lb., Petroleum closed loop [SAT45P]
Drum Capacity:	45
Device Status:	Registered
Facility Permit Expiration Date:	2019-06-01 00:00:00
Name:	Petroleum or Hydrocarbon Solvent, High Flash Point
Annual Usage:	50

HWTS:

Name:	FLAMINGO CLEANERS
Address:	1935 MARTIN LUTHER KING JR
Address 2:	Not reported
City,State,Zip:	BERKELEY, CA 94704
EPA ID:	CAL000449472
Inactive Date:	06/30/2020
Create Date:	09/30/2019
Last Act Date:	Not reported
Mailing Name:	Not reported
Mailing Address:	1935 MARTIN LUTHER KING JR
Mailing Address 2:	Not reported
Mailing City,State,Zip:	BERKELEY, CA 94704
Owner Name:	K ENTERPRISES LLC
Owner Address:	1935 MARTIN LUTHER KING JR
Owner Address 2:	Not reported
Owner City,State,Zip:	BERKELEY, CA 94704
Owner Phone:	Not reported
Owner Fax:	Not reported
Contact Name:	JAC JUNG AM

Map ID
Direction
Distance
Elevation | Site | MAP FINDINGS | Database(s) | EDR ID Number
EPA ID Number

FLAMINGO CLEANERS (Continued) **S125546053**

Contact Address:	1935 MARTIN LUTHER KING JR
Contact Address 2:	Not reported
City,State,Zip:	BERKELEY, CA 94704
Contact Phone:	Not reported
Contact Fax:	Not reported
Facility Status:	Inactive
Facility Type:	PERMANENT
Category:	STATE
Latitude:	37.87218097
Longitude:	-122.2730184

NAICS:

EPA ID:	CAL000449472
Create Date:	2019-09-30 09:20:11.300
NAICS Code:	812320
NAICS Description:	Drycleaning and Laundry Services (except Coin-Operated)
Issued EPA ID Date:	2019-09-30 09:20:11.25300
Inactive Date:	2020-06-30 00:00:00
Facility Name:	FLAMINGO CLEANERS
Facility Address:	1935 MARTIN LUTHER KING JR
Facility Address 2:	Not reported
Facility City:	BERKELEY
Facility County:	Not reported
Facility State:	CA
Facility Zip:	94704

EPA ID:	CAL000449472
Create Date:	2019-09-30 09:20:11.300
NAICS Code:	812320
NAICS Description:	Drycleaning and Laundry Services (except Coin-Operated)
Issued EPA ID Date:	2019-09-30 09:20:11.25300
Inactive Date:	2020-06-30 00:00:00
Facility Name:	FLAMINGO CLEANERS
Facility Address:	1935 MARTIN LUTHER KING JR
Facility Address 2:	Not reported
Facility City:	BERKELEY
Facility County:	Not reported
Facility State:	CA
Facility Zip:	94704

Q99 **FLAMINGO CLEANERS** **RCRA NonGen / NLR** **1025876336**
West **1935 MARTIN LUTHER KING JR** **CAL000449472**
1/8-1/4 **BERKELEY, CA 94704**
0.156 mi.
826 ft. **Site 4 of 17 in cluster Q**

Relative:
Lower

Actual:
172 ft.

RCRA Listings:

Date Form Received by Agency:	20190930
Handler Name:	Flamingo Cleaners
Handler Address:	1935 MARTIN LUTHER KING JR
Handler City,State,Zip:	BERKELEY, CA 94704
EPA ID:	CAL000449472
Contact Name:	JAC JUNG AM
Contact Address:	1935 MARTIN LUTHER KING JR
Contact City,State,Zip:	BERKELEY, CA 94704
Contact Telephone:	925-459-0281
Contact Fax:	Not reported

Map ID
Direction
Distance
Elevation | Site | MAP FINDINGS | Database(s) | EDR ID Number / EPA ID Number

FLAMINGO CLEANERS (Continued) **1025876336**

Contact Email:	Not reported
Contact Title:	Not reported
EPA Region:	09
Land Type:	Not reported
Federal Waste Generator Description:	Not a generator, verified
Non-Notifier:	Not reported
Biennial Report Cycle:	Not reported
Accessibility:	Not reported
Active Site Indicator:	Not reported
State District Owner:	Not reported
State District:	Not reported
Mailing Address:	1935 MARTIN LUTHER KING JR
Mailing City,State,Zip:	BERKELEY, CA 94704
Owner Name:	K Enterprises Llc
Owner Type:	Other
Operator Name:	Jac Jung Am
Operator Type:	Other
Short-Term Generator Activity:	No
Importer Activity:	No
Mixed Waste Generator:	No
Transporter Activity:	No
Transfer Facility Activity:	No
Recycler Activity with Storage:	No
Small Quantity On-Site Burner Exemption:	No
Smelting Melting and Refining Furnace Exemption:	No
Underground Injection Control:	No
Off-Site Waste Receipt:	No
Universal Waste Indicator:	No
Universal Waste Destination Facility:	No
Federal Universal Waste:	No
Active Site State-Reg Handler:	---
Federal Facility Indicator:	Not reported
Hazardous Secondary Material Indicator:	N
Sub-Part K Indicator:	Not reported
2018 GPRA Permit Baseline:	Not on the Baseline
2018 GPRA Renewals Baseline:	Not on the Baseline
202 GPRA Corrective Action Baseline:	No
Subject to Corrective Action Universe:	No
Non-TSDFs Where RCRA CA has Been Imposed Universe:	No
Corrective Action Priority Ranking:	No NCAPS ranking
Environmental Control Indicator:	No
Institutional Control Indicator:	No
Human Exposure Controls Indicator:	N/A
Groundwater Controls Indicator:	N/A
Significant Non-Complier Universe:	No
Unaddressed Significant Non-Complier Universe:	No
Addressed Significant Non-Complier Universe:	No
Significant Non-Complier With a Compliance Schedule Universe:	No
Financial Assurance Required:	Not reported
Handler Date of Last Change:	20191004
Recognized Trader-Importer:	No
Recognized Trader-Exporter:	No
Importer of Spent Lead Acid Batteries:	No
Exporter of Spent Lead Acid Batteries:	No
Recycler Activity Without Storage:	No
Manifest Broker:	No
Sub-Part P Indicator:	No

Map ID
Direction
Distance
Elevation | Site | MAP FINDINGS | Database(s) | EDR ID Number / EPA ID Number

FLAMINGO CLEANERS (Continued) **1025876336**

Handler - Owner Operator:

Owner/Operator Indicator:	Operator
Owner/Operator Name: JAC JUNG AM	
Legal Status:	Other
Date Became Current:	Not reported
Date Ended Current:	Not reported
Owner/Operator Address:	1935 MARTIN LUTHER KING JR
Owner/Operator City,State,Zip:	BERKELEY, CA 94704
Owner/Operator Telephone:	925-459-0281
Owner/Operator Telephone Ext:	Not reported
Owner/Operator Fax:	Not reported
Owner/Operator Email:	Not reported

Owner/Operator Indicator:	Owner
Owner/Operator Name: K ENTERPRISES LLC	
Legal Status:	Other
Date Became Current:	Not reported
Date Ended Current:	Not reported
Owner/Operator Address:	1935 MARTIN LUTHER KING JR
Owner/Operator City,State,Zip:	BERKELEY, CA 94704
Owner/Operator Telephone:	925-459-0281
Owner/Operator Telephone Ext:	Not reported
Owner/Operator Fax:	Not reported
Owner/Operator Email:	Not reported

Historic Generators:

Receive Date:	20190930
Handler Name: FLAMINGO CLEANERS	
Federal Waste Generator Description:	Not a generator, verified
State District Owner:	Not reported
Large Quantity Handler of Universal Waste:	No
Recognized Trader Importer:	No
Recognized Trader Exporter:	No
Spent Lead Acid Battery Importer:	No
Spent Lead Acid Battery Exporter:	No
Current Record:	Yes
Non Storage Recycler Activity:	Not reported
Electronic Manifest Broker:	Not reported

List of NAICS Codes and Descriptions:

NAICS Code:	812320
NAICS Description:	DRYCLEANING AND LAUNDRY SERVICES (EXCEPT COIN-OPERATED)

Facility Has Received Notices of Violations:

Violations:	No Violations Found

Evaluation Action Summary:

Evaluations:	No Evaluations Found

MAP FINDINGS

Map ID / Direction / Distance / Elevation	Site	Database(s)	EDR ID Number / EPA ID Number
O100	**SHELDON, CARY**	**RCRA NonGen / NLR**	**1026719567**
North	**2023 DELAWARE STREET**		**CAC003108216**
1/8-1/4	**BERKELEY, CA 94709**		
0.163 mi.			
862 ft.	**Site 2 of 2 in cluster O**		

Relative: **Higher**

Actual: **215 ft.**

RCRA Listings:

Date Form Received by Agency:	20210303
Handler Name:	Sheldon, Cary
Handler Address:	2023 DELAWARE STREET
Handler City,State,Zip:	BERKELEY, CA 94709
EPA ID:	CAC003108216
Contact Name:	SHELDON, CARY
Contact Address:	2023 DELAWARE STREET
Contact City,State,Zip:	BERKELEY, CA 94709
Contact Telephone:	510-682-5311
Contact Fax:	510-651-7702
Contact Email:	MICKIEL@PWSEI.COM
Contact Title:	Not reported
EPA Region:	09
Land Type:	Not reported
Federal Waste Generator Description:	Not a generator, verified
Non-Notifier:	Not reported
Biennial Report Cycle:	Not reported
Accessibility:	Not reported
Active Site Indicator:	Not reported
State District Owner:	Not reported
State District:	Not reported
Mailing Address:	2023 DELAWARE STREET
Mailing City,State,Zip:	BERKELEY, CA 94709
Owner Name:	Sheldon, Cary
Owner Type:	Other
Operator Name:	Sheldon, Cary
Operator Type:	Other
Short-Term Generator Activity:	No
Importer Activity:	No
Mixed Waste Generator:	No
Transporter Activity:	No
Transfer Facility Activity:	No
Recycler Activity with Storage:	No
Small Quantity On-Site Burner Exemption:	No
Smelting Melting and Refining Furnace Exemption:	No
Underground Injection Control:	No
Off-Site Waste Receipt:	No
Universal Waste Indicator:	No
Universal Waste Destination Facility:	No
Federal Universal Waste:	No
Active Site State-Reg Handler:	---
Federal Facility Indicator:	Not reported
Hazardous Secondary Material Indicator:	N
Sub-Part K Indicator:	Not reported
2018 GPRA Permit Baseline:	Not on the Baseline
2018 GPRA Renewals Baseline:	Not on the Baseline
202 GPRA Corrective Action Baseline:	No
Subject to Corrective Action Universe:	No
Non-TSDFs Where RCRA CA has Been Imposed Universe:	No
Corrective Action Priority Ranking:	No NCAPS ranking
Environmental Control Indicator:	No
Institutional Control Indicator:	No

Map ID
Direction
Distance
Elevation | Site | MAP FINDINGS | Database(s) | EDR ID Number / EPA ID Number

SHELDON, CARY (Continued) **1026719567**

Human Exposure Controls Indicator:	N/A
Groundwater Controls Indicator:	N/A
Significant Non-Complier Universe:	No
Unaddressed Significant Non-Complier Universe:	No
Addressed Significant Non-Complier Universe:	No
Significant Non-Complier With a Compliance Schedule Universe:	No
Financial Assurance Required:	Not reported
Handler Date of Last Change:	20210312
Recognized Trader-Importer:	No
Recognized Trader-Exporter:	No
Importer of Spent Lead Acid Batteries:	No
Exporter of Spent Lead Acid Batteries:	No
Recycler Activity Without Storage:	No
Manifest Broker:	No
Sub-Part P Indicator:	No

Handler - Owner Operator:

Owner/Operator Indicator:	Operator
Owner/Operator Name: SHELDON, CARY	
Legal Status:	Other
Date Became Current:	Not reported
Date Ended Current:	Not reported
Owner/Operator Address:	2023 DELAWARE STREET
Owner/Operator City,State,Zip:	BERKELEY, CA 94709
Owner/Operator Telephone:	510-682-5311
Owner/Operator Telephone Ext:	Not reported
Owner/Operator Fax:	Not reported
Owner/Operator Email:	Not reported

Owner/Operator Indicator:	Owner
Owner/Operator Name: SHELDON, CARY	
Legal Status:	Other
Date Became Current:	Not reported
Date Ended Current:	Not reported
Owner/Operator Address:	2023 DELAWARE STREET
Owner/Operator City,State,Zip:	BERKELEY, CA 94709
Owner/Operator Telephone:	510-682-5311
Owner/Operator Telephone Ext:	Not reported
Owner/Operator Fax:	Not reported
Owner/Operator Email:	Not reported

Historic Generators:

Receive Date:	20210303
Handler Name: SHELDON, CARY	
Federal Waste Generator Description:	Not a generator, verified
State District Owner:	Not reported
Large Quantity Handler of Universal Waste:	No
Recognized Trader Importer:	No
Recognized Trader Exporter:	No
Spent Lead Acid Battery Importer:	No
Spent Lead Acid Battery Exporter:	No
Current Record:	Yes
Non Storage Recycler Activity:	No
Electronic Manifest Broker:	No

Map ID
Direction
Distance
Elevation | Site | MAP FINDINGS | Database(s) | EDR ID Number / EPA ID Number

SHELDON, CARY (Continued) **1026719567**

List of NAICS Codes and Descriptions:
NAICS Code: 56299
NAICS Description: ALL OTHER WASTE MANAGEMENT SERVICES

Facility Has Received Notices of Violations:
Violations: No Violations Found

Evaluation Action Summary:
Evaluations: No Evaluations Found

R101 **CITY OF BERKELEY** **RCRA NonGen / NLR** **1025847013**
WNW **1901 HEARST AVE** **CAC003027012**
1/8-1/4 **BERKELEY, CA 94709**
0.164 mi.
866 ft. **Site 1 of 2 in cluster R**

Relative:
Lower

Actual:
183 ft.

RCRA Listings:

Date Form Received by Agency:	20190731
Handler Name:	City Of Berkeley
Handler Address:	1901 HEARST AVE
Handler City,State,Zip:	BERKELEY, CA 94709-2127
EPA ID:	CAC003027012
Contact Name:	JENNIFER ALLEN
Contact Address:	1947 CENTER ST
Contact City,State,Zip:	BERKELEY, CA 94704-1169
Contact Telephone:	510-981-6627
Contact Fax:	Not reported
Contact Email:	JALLEN@CITYOFBERKELEY.INFO
Contact Title:	Not reported
EPA Region:	09
Land Type:	Not reported
Federal Waste Generator Description:	Not a generator, verified
Non-Notifier:	Not reported
Biennial Report Cycle:	Not reported
Accessibility:	Not reported
Active Site Indicator:	Not reported
State District Owner:	Not reported
State District:	Not reported
Mailing Address:	1947 CENTER ST
Mailing City,State,Zip:	BERKELEY, CA 94704-1169
Owner Name:	Jennifer Allen
Owner Type:	Other
Operator Name:	Jennifer Allen
Operator Type:	Other
Short-Term Generator Activity:	No
Importer Activity:	No
Mixed Waste Generator:	No
Transporter Activity:	No
Transfer Facility Activity:	No
Recycler Activity with Storage:	No
Small Quantity On-Site Burner Exemption:	No
Smelting Melting and Refining Furnace Exemption:	No
Underground Injection Control:	No
Off-Site Waste Receipt:	No
Universal Waste Indicator:	No

Map ID
Direction
Distance
Elevation | Site | MAP FINDINGS | Database(s) | EDR ID Number / EPA ID Number

CITY OF BERKELEY (Continued) **1025847013**

Universal Waste Destination Facility:	No
Federal Universal Waste:	No
Active Site State-Reg Handler:	---
Federal Facility Indicator:	Not reported
Hazardous Secondary Material Indicator:	N
Sub-Part K Indicator:	Not reported
2018 GPRA Permit Baseline:	Not on the Baseline
2018 GPRA Renewals Baseline:	Not on the Baseline
202 GPRA Corrective Action Baseline:	No
Subject to Corrective Action Universe:	No
Non-TSDFs Where RCRA CA has Been Imposed Universe:	No
Corrective Action Priority Ranking:	No NCAPS ranking
Environmental Control Indicator:	No
Institutional Control Indicator:	No
Human Exposure Controls Indicator:	N/A
Groundwater Controls Indicator:	N/A
Significant Non-Complier Universe:	No
Unaddressed Significant Non-Complier Universe:	No
Addressed Significant Non-Complier Universe:	No
Significant Non-Complier With a Compliance Schedule Universe:	No
Financial Assurance Required:	Not reported
Handler Date of Last Change:	20190910
Recognized Trader-Importer:	No
Recognized Trader-Exporter:	No
Importer of Spent Lead Acid Batteries:	No
Exporter of Spent Lead Acid Batteries:	No
Recycler Activity Without Storage:	No
Manifest Broker:	No
Sub-Part P Indicator:	No

Handler - Owner Operator:

Owner/Operator Indicator:	Operator
Owner/Operator Name: JENNIFER ALLEN	
Legal Status:	Other
Date Became Current:	Not reported
Date Ended Current:	Not reported
Owner/Operator Address:	1947 CENTER ST
Owner/Operator City,State,Zip:	BERKELEY, CA 94704-1169
Owner/Operator Telephone:	510-981-6627
Owner/Operator Telephone Ext:	Not reported
Owner/Operator Fax:	Not reported
Owner/Operator Email:	Not reported

Owner/Operator Indicator:	Owner
Owner/Operator Name: JENNIFER ALLEN	
Legal Status:	Other
Date Became Current:	Not reported
Date Ended Current:	Not reported
Owner/Operator Address:	1947 CENTER ST
Owner/Operator City,State,Zip:	BERKELEY, CA 94704-1169
Owner/Operator Telephone:	510-981-6627
Owner/Operator Telephone Ext:	Not reported
Owner/Operator Fax:	Not reported
Owner/Operator Email:	Not reported

Map ID
Direction
Distance
Elevation | Site | MAP FINDINGS | Database(s) | EDR ID Number / EPA ID Number

CITY OF BERKELEY (Continued) **1025847013**

Historic Generators:
- Receive Date: 20190731
- Handler Name: CITY OF BERKELEY
- Federal Waste Generator Description: Not a generator, verified
- State District Owner: Not reported
- Large Quantity Handler of Universal Waste: No
- Recognized Trader Importer: No
- Recognized Trader Exporter: No
- Spent Lead Acid Battery Importer: No
- Spent Lead Acid Battery Exporter: No
- Current Record: Yes
- Non Storage Recycler Activity: Not reported
- Electronic Manifest Broker: Not reported

List of NAICS Codes and Descriptions:
- NAICS Code: 336350
- NAICS Description: MOTOR VEHICLE TRANSMISSION AND POWER TRAIN PARTS MANUFACTURING

Facility Has Received Notices of Violations:
- Violations: No Violations Found

Evaluation Action Summary:
- Evaluations: No Evaluations Found

S102 **CLDF HILLSIDE VILLAGE** **RCRA NonGen / NLR** **1024773328**
NNE **1801 SHATTUCK AVE SUITE B** **CAC002993245**
1/8-1/4 **BERKELEY, CA 94709**
0.164 mi.
867 ft. **Site 1 of 7 in cluster S**

Relative: **Higher**
Actual: **219 ft.**

RCRA Listings:
- Date Form Received by Agency: 20181217
- Handler Name: Cldf Hillside Village
- Handler Address: 1801 SHATTUCK AVE SUITE B
- Handler City,State,Zip: BERKELEY, CA 94709
- EPA ID: CAC002993245
- Contact Name: SELAM TEIAIE
- Contact Address: 1801 SHATTUCK AVE SUITE B
- Contact City,State,Zip: BERKELEY, CA 94709
- Contact Telephone: 510-681-6665
- Contact Fax: Not reported
- Contact Email: PHILLIP.JAMESON@SAFETY-KLEEN.COM
- Contact Title: Not reported
- EPA Region: 09
- Land Type: Not reported
- Federal Waste Generator Description: Not a generator, verified
- Non-Notifier: Not reported
- Biennial Report Cycle: Not reported
- Accessibility: Not reported
- Active Site Indicator: Handler Activities
- State District Owner: Not reported
- State District: Not reported
- Mailing Address: 1801 SHATTUCK AVE SUITE B
- Mailing City,State,Zip: BERKELEY, CA 94709
- Owner Name: Clarion Partners

Map ID
Direction
Distance
Elevation | Site | MAP FINDINGS | Database(s) | EDR ID Number / EPA ID Number

CLDF HILLSIDE VILLAGE (Continued) **1024773328**

Owner Type:	Other
Operator Name:	Selam Teiaie
Operator Type:	Other
Short-Term Generator Activity:	No
Importer Activity:	No
Mixed Waste Generator:	No
Transporter Activity:	No
Transfer Facility Activity:	No
Recycler Activity with Storage:	No
Small Quantity On-Site Burner Exemption:	No
Smelting Melting and Refining Furnace Exemption:	No
Underground Injection Control:	No
Off-Site Waste Receipt:	No
Universal Waste Indicator:	Yes
Universal Waste Destination Facility:	Yes
Federal Universal Waste:	No
Active Site State-Reg Handler:	---
Federal Facility Indicator:	Not reported
Hazardous Secondary Material Indicator:	N
Sub-Part K Indicator:	Not reported
2018 GPRA Permit Baseline:	Not on the Baseline
2018 GPRA Renewals Baseline:	Not on the Baseline
202 GPRA Corrective Action Baseline:	No
Subject to Corrective Action Universe:	No
Non-TSDFs Where RCRA CA has Been Imposed Universe:	No
Corrective Action Priority Ranking:	No NCAPS ranking
Environmental Control Indicator:	No
Institutional Control Indicator:	No
Human Exposure Controls Indicator:	N/A
Groundwater Controls Indicator:	N/A
Significant Non-Complier Universe:	No
Unaddressed Significant Non-Complier Universe:	No
Addressed Significant Non-Complier Universe:	No
Significant Non-Complier With a Compliance Schedule Universe:	No
Financial Assurance Required:	Not reported
Handler Date of Last Change:	20181220
Recognized Trader-Importer:	No
Recognized Trader-Exporter:	No
Importer of Spent Lead Acid Batteries:	No
Exporter of Spent Lead Acid Batteries:	No
Recycler Activity Without Storage:	No
Manifest Broker:	No
Sub-Part P Indicator:	No

Handler - Owner Operator:

Owner/Operator Indicator:	Owner
Owner/Operator Name: CLARION PARTNERS	
Legal Status:	Other
Date Became Current:	Not reported
Date Ended Current:	Not reported
Owner/Operator Address:	1801 SHATTUCK AVE SUITE B
Owner/Operator City,State,Zip:	BERKELEY, CA 94709
Owner/Operator Telephone:	510-681-6665
Owner/Operator Telephone Ext:	Not reported
Owner/Operator Fax:	Not reported
Owner/Operator Email:	Not reported

Map ID
Direction
Distance
Elevation | Site | MAP FINDINGS | Database(s) | EDR ID Number / EPA ID Number

CLDF HILLSIDE VILLAGE (Continued) **1024773328**

Owner/Operator Indicator: Operator
Owner/Operator Name: SELAM TEIAIE
Legal Status: Other
Date Became Current: Not reported
Date Ended Current: Not reported
Owner/Operator Address: 1801 SHATTUCK AVE SUITE B
Owner/Operator City,State,Zip: BERKELEY, CA 94709
Owner/Operator Telephone: 510-681-6665
Owner/Operator Telephone Ext: Not reported
Owner/Operator Fax: Not reported
Owner/Operator Email: Not reported

Historic Generators:
Receive Date: 20181217
Handler Name: CLDF HILLSIDE VILLAGE
Federal Waste Generator Description: Not a generator, verified
State District Owner: Not reported
Large Quantity Handler of Universal Waste: No
Recognized Trader Importer: No
Recognized Trader Exporter: No
Spent Lead Acid Battery Importer: No
Spent Lead Acid Battery Exporter: No
Current Record: Yes
Non Storage Recycler Activity: Not reported
Electronic Manifest Broker: Not reported

List of NAICS Codes and Descriptions:
NAICS Code: 531110
NAICS Description: LESSORS OF RESIDENTIAL BUILDINGS AND DWELLINGS

Facility Has Received Notices of Violations:
Violations: No Violations Found

Evaluation Action Summary:
Evaluations: No Evaluations Found

S103 **ONE MEDICAL GROUP** **RCRA NonGen / NLR** **1024870739**
NNE **1801 SHATTUCK AVE STE A** **CAL000439380**
1/8-1/4 **BERKELEY, CA 94709**
0.164 mi.
867 ft. **Site 2 of 7 in cluster S**

Relative: Higher
Actual: 219 ft.

RCRA Listings:
Date Form Received by Agency: 20180925
Handler Name: One Medical Group
Handler Address: 1801 SHATTUCK AVE STE A
Handler City,State,Zip: BERKELEY, CA 94709
EPA ID: CAL000439380
Contact Name: JESSIE KEARSE
Contact Address: 1801 SHATTUCK AVE STE A
Contact City,State,Zip: BERKELEY, CA 94709
Contact Telephone: 510-225-1025
Contact Fax: 510-225-1019
Contact Email: JKEARSE@ONEMEDICAL.COM
Contact Title: Not reported

Map ID
Direction
Distance
Elevation | Site | MAP FINDINGS | Database(s) | EDR ID Number / EPA ID Number

ONE MEDICAL GROUP (Continued) **1024870739**

EPA Region:	09
Land Type:	Not reported
Federal Waste Generator Description:	Not a generator, verified
Non-Notifier:	Not reported
Biennial Report Cycle:	Not reported
Accessibility:	Not reported
Active Site Indicator:	Handler Activities
State District Owner:	Not reported
State District:	Not reported
Mailing Address:	1801 SHATTUCK AVE STE A
Mailing City,State,Zip:	BERKELEY, CA 94709
Owner Name:	One Medical
Owner Type:	Other
Operator Name:	Jessie Kearse
Operator Type:	Other
Short-Term Generator Activity:	No
Importer Activity:	No
Mixed Waste Generator:	No
Transporter Activity:	No
Transfer Facility Activity:	No
Recycler Activity with Storage:	No
Small Quantity On-Site Burner Exemption:	No
Smelting Melting and Refining Furnace Exemption:	No
Underground Injection Control:	No
Off-Site Waste Receipt:	No
Universal Waste Indicator:	Yes
Universal Waste Destination Facility:	Yes
Federal Universal Waste:	No
Active Site State-Reg Handler:	---
Federal Facility Indicator:	Not reported
Hazardous Secondary Material Indicator:	N
Sub-Part K Indicator:	Not reported
2018 GPRA Permit Baseline:	Not on the Baseline
2018 GPRA Renewals Baseline:	Not on the Baseline
202 GPRA Corrective Action Baseline:	No
Subject to Corrective Action Universe:	No
Non-TSDFs Where RCRA CA has Been Imposed Universe:	No
Corrective Action Priority Ranking:	No NCAPS ranking
Environmental Control Indicator:	No
Institutional Control Indicator:	No
Human Exposure Controls Indicator:	N/A
Groundwater Controls Indicator:	N/A
Significant Non-Complier Universe:	No
Unaddressed Significant Non-Complier Universe:	No
Addressed Significant Non-Complier Universe:	No
Significant Non-Complier With a Compliance Schedule Universe:	No
Financial Assurance Required:	Not reported
Handler Date of Last Change:	20181001
Recognized Trader-Importer:	No
Recognized Trader-Exporter:	No
Importer of Spent Lead Acid Batteries:	No
Exporter of Spent Lead Acid Batteries:	No
Recycler Activity Without Storage:	No
Manifest Broker:	No
Sub-Part P Indicator:	No

Map ID
Direction
Distance
Elevation | Site | MAP FINDINGS | Database(s) | EDR ID Number / EPA ID Number

ONE MEDICAL GROUP (Continued) **1024870739**

Handler - Owner Operator:

Owner/Operator Indicator:	Operator
Owner/Operator Name: JESSIE KEARSE	
Legal Status:	Other
Date Became Current:	Not reported
Date Ended Current:	Not reported
Owner/Operator Address:	1801 SHATTUCK AVE STE A
Owner/Operator City,State,Zip:	BERKELEY, CA 94709
Owner/Operator Telephone:	510-225-1025
Owner/Operator Telephone Ext:	Not reported
Owner/Operator Fax:	Not reported
Owner/Operator Email:	Not reported

Owner/Operator Indicator:	Owner
Owner/Operator Name: ONE MEDICAL	
Legal Status:	Other
Date Became Current:	Not reported
Date Ended Current:	Not reported
Owner/Operator Address:	130 SUTTER 2ND ST
Owner/Operator City,State,Zip:	SAN FRANCISCO, CA 94104
Owner/Operator Telephone:	510-225-1025
Owner/Operator Telephone Ext:	Not reported
Owner/Operator Fax:	Not reported
Owner/Operator Email:	Not reported

Historic Generators:

Receive Date:	20180925
Handler Name: ONE MEDICAL GROUP	
Federal Waste Generator Description:	Not a generator, verified
State District Owner:	Not reported
Large Quantity Handler of Universal Waste:	No
Recognized Trader Importer:	No
Recognized Trader Exporter:	No
Spent Lead Acid Battery Importer:	No
Spent Lead Acid Battery Exporter:	No
Current Record:	Yes
Non Storage Recycler Activity:	Not reported
Electronic Manifest Broker:	Not reported

List of NAICS Codes and Descriptions:

NAICS Code:	621493
NAICS Description:	FREESTANDING AMBULATORY SURGICAL AND EMERGENCY CENTERS

Facility Has Received Notices of Violations:

Violations:	No Violations Found

Evaluation Action Summary:

Evaluations:	No Evaluations Found

MAP FINDINGS

Map ID / Direction / Distance / Elevation	Site	Database(s)	EDR ID Number / EPA ID Number
S104	**ONE MEDICAL GROUP INC BERKELEY**	**CERS HAZ WASTE**	**S124925702**
NNE	**1801 SHATTUCK AVE STE A**	**HWTS**	**N/A**
1/8-1/4	**BERKELEY, CA 94709**		
0.164 mi.			
867 ft.	**Site 3 of 7 in cluster S**		

Relative: Higher

Actual: 219 ft.

CERS HAZ WASTE:

Name:	ONE MEDICAL GROUP, INC. BERKELEY
Address:	1801 SHATTUCK AVE STE A
City,State,Zip:	BERKELEY, CA 94709
Site ID:	573808
CERS ID:	10867861
CERS Description:	Hazardous Waste Generator

Violations:

Site ID:	573808
Site Name:	One Medical Group, Inc. Berkeley
Violation Date:	11-07-2022
Citation:	22 CCR 15 66265.55 - California Code of Regulations, Title 22, Chapter 15, Section(s) 66265.55
Violation Description:	Failure to have at least one employee either on the facility premises or on call (i.e., available to respond to an emergency by reaching the facility within a short period of time) with the responsibility for coordinating all emergency response measures.
Violation Notes:	Returned to compliance on 11/09/2022. Observation: In the Business Owner/Operator section of the facility's CERS submittal, Salma Price is listed as the Primary Emergency and Environmental Contact. Salma no longer works at this facility. Corrective Action: Update the emergency contact information with the current personnel's information through cers.calepa.ca.gov within 30 days of report issuance.
Violation Division:	Berkeley City Toxics Management Division
Violation Program:	HW
Violation Source:	CERS,

Site ID:	573808
Site Name:	One Medical Group, Inc. Berkeley
Violation Date:	11-07-2022
Citation:	40 CFR 1 262.34(d)(5)(ii) - U.S. Code of Federal Regulations, Title 40, Chapter 1, Section(s) 262.34(d)(5)(ii)
Violation Description:	Failure to post the following information next to the telephone: (A) The name and telephone number of the emergency coordinator; (B) Location of fire extinguishers and spill control material, and, if present, fire alarm; and (C) The telephone number of the fire department, unless the facility has a direct alarm.
Violation Notes:	Returned to compliance on 11/09/2022. Observation: The Emergency Response Posting was missing the contact information of the local agency, Berkeley Toxics Management Division. Corrective Action: Please include the phone number for Berkeley Toxics Management Division (510)981-7460 on the emergency response posting and send a copy via email to nkim@cityofberkeley.info within 30 days of report issuance.
Violation Division:	Berkeley City Toxics Management Division
Violation Program:	HW
Violation Source:	CERS,

Evaluation:

Eval General Type:	Compliance Evaluation Inspection
Eval Date:	11-07-2022
Violations Found:	Yes
Eval Type:	Routine done by local agency

Map ID
Direction
Distance
Elevation Site

MAP FINDINGS

Database(s) EDR ID Number EPA ID Number

ONE MEDICAL GROUP INC BERKELEY (Continued) **S124925702**

Eval Notes: Arrived onsite to conduct a routine Hazardous Waste Generator (HWG) inspection of One Medical Group, Inc. Berkeley. Met with Andres Miranda-Katz, office manager, and Daniela Avila-Baca, shift lead. Began inspection by reviewing Business Owner Operator Information. Salma Price is currently listed as the primary emergency and environmental contact, but no longer works at this location. Instructed operator to update the emergency contact information with the latest information. Observed an Emergency Response Posting next to the phones at the reception desk at the front of the facility. The posting was missing the contact information for Berkeley Toxics Management Division (TMD), the designated CUPA. Instructed operator to include TMD as one of the contacts in the emergency response posting. Operator then escorted me to the hazardous waste accumulation area in the back of the facility. The only hazardous waste that the facility has generated thus far is a 5-gallon of [Truncated]
Eval Division: Berkeley City Toxics Management Division
Eval Program: HW
Eval Source: CERS,

Affiliation:
Affiliation Type Desc: Facility Mailing Address
Entity Name: Mailing Address
Entity Title: Not reported
Affiliation Address: 100 Rosario Court
Affiliation City: San Ramon
Affiliation State: CA
Affiliation Country: Not reported
Affiliation Zip: 94583
Affiliation Phone: ,

Affiliation Type Desc: CUPA District
Entity Name: Berkeley City Toxics Management Division
Entity Title: Not reported
Affiliation Address: 1947 Center Street, 1st Floor
Affiliation City: Berkeley
Affiliation State: CA
Affiliation Country: Not reported
Affiliation Zip: 94704
Affiliation Phone: (510) 981-7460,

Affiliation Type Desc: Parent Corporation
Entity Name: One Medical Group, Inc.
Entity Title: Not reported
Affiliation Address: Not reported
Affiliation City: Not reported
Affiliation State: Not reported
Affiliation Country: Not reported
Affiliation Zip: Not reported
Affiliation Phone: ,

Affiliation Type Desc: Legal Owner
Entity Name: One Medical Group, Inc.
Entity Title: Not reported
Affiliation Address: 1 Embarcadero Center, Suite 1900
Affiliation City: San Francisco
Affiliation State: CA
Affiliation Country: United States

Map ID
Direction
Distance
Elevation Site

MAP FINDINGS

Database(s) EDR ID Number EPA ID Number

ONE MEDICAL GROUP INC BERKELEY (Continued) **S124925702**

Affiliation Zip:	94111
Affiliation Phone:	(415) 291-0480,
Affiliation Type Desc:	Operator
Entity Name:	One Medical Group, Inc.
Entity Title:	Not reported
Affiliation Address:	Not reported
Affiliation City:	Not reported
Affiliation State:	Not reported
Affiliation Country:	Not reported
Affiliation Zip:	Not reported
Affiliation Phone:	(415) 291-0480,
Affiliation Type Desc:	Document Preparer
Entity Name:	Ann-Kitt Jahren
Entity Title:	Not reported
Affiliation Address:	Not reported
Affiliation City:	Not reported
Affiliation State:	Not reported
Affiliation Country:	Not reported
Affiliation Zip:	Not reported
Affiliation Phone:	,
Affiliation Type Desc:	Environmental Contact
Entity Name:	Andres Miranda-Katz
Entity Title:	Not reported
Affiliation Address:	1801 Shattuck Ave Ste A
Affiliation City:	Berkeley
Affiliation State:	CA
Affiliation Country:	Not reported
Affiliation Zip:	94709
Affiliation Phone:	,
Affiliation Type Desc:	Identification Signer
Entity Name:	Ann-Kitt Jahren
Entity Title:	Attorney
Affiliation Address:	Not reported
Affiliation City:	Not reported
Affiliation State:	Not reported
Affiliation Country:	Not reported
Affiliation Zip:	Not reported
Affiliation Phone:	,

HWTS:

Name:	ONE MEDICAL GROUP INC BERKELEY
Address:	1801 SHATTUCK AVE STE A
Address 2:	Not reported
City,State,Zip:	BERKELEY, CA 94709
EPA ID:	CAL000439380
Inactive Date:	Not reported
Create Date:	09/25/2018
Last Act Date:	Not reported
Mailing Name:	Not reported
Mailing Address:	2410 CALIFORNIA ST
Mailing Address 2:	Not reported
Mailing City,State,Zip:	SAN FRANCISCO, CA 94115

Map ID
Direction
Distance
Elevation | Site | MAP FINDINGS | Database(s) | EDR ID Number / EPA ID Number

ONE MEDICAL GROUP INC BERKELEY (Continued) **S124925702**

Owner Name:	1 LIFE HEALTHCARE
Owner Address:	1 EMBARCADERO CENTER, SUITE 1900
Owner Address 2:	Not reported
Owner City,State,Zip:	SAN FRANCISCO, CA 94111
Owner Phone:	Not reported
Owner Fax:	Not reported
Contact Name:	VICKY CARILLO
Contact Address:	2410 CALIFORNIA ST
Contact Address 2:	Not reported
City,State,Zip:	SAN FRANCISCO, CA 94115
Contact Phone:	Not reported
Contact Fax:	Not reported
Facility Status:	Active
Facility Type:	PERMANENT
Category:	STATE
Latitude:	37.874583
Longitude:	-122.2683165

NAICS:

EPA ID:	CAL000439380
Create Date:	2018-09-25 13:40:47.363
NAICS Code:	621493
NAICS Description:	Freestanding Ambulatory Surgical and Emergency Centers
Issued EPA ID Date:	2018-09-25 13:40:47.36300
Inactive Date:	Not reported
Facility Name:	ONE MEDICAL GROUP
Facility Address:	1801 SHATTUCK AVE STE A
Facility Address 2:	Not reported
Facility City:	BERKELEY
Facility County:	Not reported
Facility State:	CA
Facility Zip:	94709

T105 **UC BERKELEY** **RCRA NonGen / NLR** **1027075521**
ENE **1925 WALNUT ST** **CAC003147264**
1/8-1/4 **BERKELEY, CA 94720**
0.165 mi.
870 ft. **Site 1 of 18 in cluster T**

Relative:
Higher

Actual:
210 ft.

RCRA Listings:

Date Form Received by Agency:	20211108
Handler Name:	Uc Berkeley
Handler Address:	1925 WALNUT ST
Handler City,State,Zip:	BERKELEY, CA 94720
EPA ID:	CAC003147264
Contact Name:	PHILLIP HAYES
Contact Address:	317 UNIVERSITY AVE, MC 1150
Contact City,State,Zip:	BERKELEY, CA 94720-1150
Contact Telephone:	510-773-7201
Contact Fax:	Not reported
Contact Email:	PHAYES@BERKELEY.EDU
Contact Title:	Not reported
EPA Region:	09
Land Type:	Not reported
Federal Waste Generator Description:	Not a generator, verified
Non-Notifier:	Not reported
Biennial Report Cycle:	Not reported

Map ID
Direction
Distance
Elevation | Site | MAP FINDINGS | Database(s) | EDR ID Number EPA ID Number

UC BERKELEY (Continued) **1027075521**

Accessibility:	Not reported
Active Site Indicator:	Not reported
State District Owner:	Not reported
State District:	Not reported
Mailing Address:	317 UNIVERSITY AVE, MC 1150
Mailing City,State,Zip:	BERKELEY, CA 94720-1150
Owner Name:	University Of California Regents
Owner Type:	Other
Operator Name:	Phillip Hayes
Operator Type:	Other
Short-Term Generator Activity:	No
Importer Activity:	No
Mixed Waste Generator:	No
Transporter Activity:	No
Transfer Facility Activity:	No
Recycler Activity with Storage:	No
Small Quantity On-Site Burner Exemption:	No
Smelting Melting and Refining Furnace Exemption:	No
Underground Injection Control:	No
Off-Site Waste Receipt:	No
Universal Waste Indicator:	No
Universal Waste Destination Facility:	No
Federal Universal Waste:	No
Active Site State-Reg Handler:	---
Federal Facility Indicator:	Not reported
Hazardous Secondary Material Indicator:	N
Sub-Part K Indicator:	Not reported
2018 GPRA Permit Baseline:	Not on the Baseline
2018 GPRA Renewals Baseline:	Not on the Baseline
202 GPRA Corrective Action Baseline:	No
Subject to Corrective Action Universe:	No
Non-TSDFs Where RCRA CA has Been Imposed Universe:	No
Corrective Action Priority Ranking:	No NCAPS ranking
Environmental Control Indicator:	No
Institutional Control Indicator:	No
Human Exposure Controls Indicator:	N/A
Groundwater Controls Indicator:	N/A
Significant Non-Complier Universe:	No
Unaddressed Significant Non-Complier Universe:	No
Addressed Significant Non-Complier Universe:	No
Significant Non-Complier With a Compliance Schedule Universe:	No
Financial Assurance Required:	Not reported
Handler Date of Last Change:	20211108
Recognized Trader-Importer:	No
Recognized Trader-Exporter:	No
Importer of Spent Lead Acid Batteries:	No
Exporter of Spent Lead Acid Batteries:	No
Recycler Activity Without Storage:	No
Manifest Broker:	No
Sub-Part P Indicator:	No

Handler - Owner Operator:

Owner/Operator Indicator:	Operator
Owner/Operator Name: PHILLIP HAYES	
Legal Status:	Other
Date Became Current:	Not reported

Map ID
Direction
Distance
Elevation | Site | MAP FINDINGS | Database(s) | EDR ID Number EPA ID Number

UC BERKELEY (Continued) **1027075521**

Date Ended Current: Not reported
Owner/Operator Address: 317 UNIVERSITY AVE, MC 1150
Owner/Operator City,State,Zip: BERKELEY, CA 94720-1150
Owner/Operator Telephone: 510-773-7201
Owner/Operator Telephone Ext: Not reported
Owner/Operator Fax: Not reported
Owner/Operator Email: Not reported

Owner/Operator Indicator: Owner
Owner/Operator Name: UNIVERSITY OF CALIFORNIA REGENTS
Legal Status: Other
Date Became Current: Not reported
Date Ended Current: Not reported
Owner/Operator Address: 1111 FRANKLIN ST, RM 6206
Owner/Operator City,State,Zip: OAKLAND, CA 94607
Owner/Operator Telephone: 510-987-9588
Owner/Operator Telephone Ext: Not reported
Owner/Operator Fax: Not reported
Owner/Operator Email: Not reported

Historic Generators:
Receive Date: 20211108
Handler Name: UC BERKELEY
Federal Waste Generator Description: Not a generator, verified
State District Owner: Not reported
Large Quantity Handler of Universal Waste: No
Recognized Trader Importer: No
Recognized Trader Exporter: No
Spent Lead Acid Battery Importer: No
Spent Lead Acid Battery Exporter: No
Current Record: Yes
Non Storage Recycler Activity: No
Electronic Manifest Broker: No

List of NAICS Codes and Descriptions:
NAICS Code: 61131
NAICS Description: COLLEGES, UNIVERSITIES, AND PROFESSIONAL SCHOOLS

Facility Has Received Notices of Violations:
Violations: No Violations Found

Evaluation Action Summary:
Evaluations: No Evaluations Found

T106 **UC BERKELEY** **RCRA NonGen / NLR** **1027075522**
ENE **1925 WALNUT ST** **CAC003147265**
1/8-1/4 **BERKELEY, CA 94720**
0.165 mi.
870 ft. **Site 2 of 18 in cluster T**

Relative:
Higher

Actual:
210 ft.

RCRA Listings:
Date Form Received by Agency: 20211108
Handler Name: Uc Berkeley
Handler Address: 1925 WALNUT ST
Handler City,State,Zip: BERKELEY, CA 94720

Map ID
Direction
Distance
Elevation | Site | MAP FINDINGS | Database(s) | EDR ID Number / EPA ID Number

UC BERKELEY (Continued) **1027075522**

EPA ID:	CAC003147265
Contact Name:	PHILLIP HAYES
Contact Address:	317 UNIVERSITY AVE, MC 1150
Contact City,State,Zip:	BERKELEY, CA 94720-1150
Contact Telephone:	510-773-7201
Contact Fax:	Not reported
Contact Email:	PHAYES@BERKELEY.EDU
Contact Title:	Not reported
EPA Region:	09
Land Type:	Not reported
Federal Waste Generator Description:	Not a generator, verified
Non-Notifier:	Not reported
Biennial Report Cycle:	Not reported
Accessibility:	Not reported
Active Site Indicator:	Not reported
State District Owner:	Not reported
State District:	Not reported
Mailing Address:	317 UNIVERSITY AVE, MC 1150
Mailing City,State,Zip:	BERKELEY, CA 94720-1150
Owner Name:	University Of California Regents
Owner Type:	Other
Operator Name:	Phillip Hayes
Operator Type:	Other
Short-Term Generator Activity:	No
Importer Activity:	No
Mixed Waste Generator:	No
Transporter Activity:	No
Transfer Facility Activity:	No
Recycler Activity with Storage:	No
Small Quantity On-Site Burner Exemption:	No
Smelting Melting and Refining Furnace Exemption:	No
Underground Injection Control:	No
Off-Site Waste Receipt:	No
Universal Waste Indicator:	No
Universal Waste Destination Facility:	No
Federal Universal Waste:	No
Active Site State-Reg Handler:	---
Federal Facility Indicator:	Not reported
Hazardous Secondary Material Indicator:	N
Sub-Part K Indicator:	Not reported
2018 GPRA Permit Baseline:	Not on the Baseline
2018 GPRA Renewals Baseline:	Not on the Baseline
202 GPRA Corrective Action Baseline:	No
Subject to Corrective Action Universe:	No
Non-TSDFs Where RCRA CA has Been Imposed Universe:	No
Corrective Action Priority Ranking:	No NCAPS ranking
Environmental Control Indicator:	No
Institutional Control Indicator:	No
Human Exposure Controls Indicator:	N/A
Groundwater Controls Indicator:	N/A
Significant Non-Complier Universe:	No
Unaddressed Significant Non-Complier Universe:	No
Addressed Significant Non-Complier Universe:	No
Significant Non-Complier With a Compliance Schedule Universe:	No
Financial Assurance Required:	Not reported
Handler Date of Last Change:	20211108
Recognized Trader-Importer:	No

Map ID
Direction
Distance
Elevation | Site | MAP FINDINGS | Database(s) | EDR ID Number EPA ID Number

UC BERKELEY (Continued) **1027075522**

Recognized Trader-Exporter:	No
Importer of Spent Lead Acid Batteries:	No
Exporter of Spent Lead Acid Batteries:	No
Recycler Activity Without Storage:	No
Manifest Broker:	No
Sub-Part P Indicator:	No

Handler - Owner Operator:

Owner/Operator Indicator:	Owner
Owner/Operator Name:	UNIVERSITY OF CALIFORNIA REGENTS
Legal Status:	Other
Date Became Current:	Not reported
Date Ended Current:	Not reported
Owner/Operator Address:	1111 FRANKLIN ST, RM 6206
Owner/Operator City,State,Zip:	OAKLAND, CA 94607
Owner/Operator Telephone:	510-987-9588
Owner/Operator Telephone Ext:	Not reported
Owner/Operator Fax:	Not reported
Owner/Operator Email:	Not reported

Owner/Operator Indicator:	Operator
Owner/Operator Name:	PHILLIP HAYES
Legal Status:	Other
Date Became Current:	Not reported
Date Ended Current:	Not reported
Owner/Operator Address:	317 UNIVERSITY AVE, MC 1150
Owner/Operator City,State,Zip:	BERKELEY, CA 94720-1150
Owner/Operator Telephone:	510-773-7201
Owner/Operator Telephone Ext:	Not reported
Owner/Operator Fax:	Not reported
Owner/Operator Email:	Not reported

Historic Generators:

Receive Date:	20211108
Handler Name: UC BERKELEY	
Federal Waste Generator Description:	Not a generator, verified
State District Owner:	Not reported
Large Quantity Handler of Universal Waste:	No
Recognized Trader Importer:	No
Recognized Trader Exporter:	No
Spent Lead Acid Battery Importer:	No
Spent Lead Acid Battery Exporter:	No
Current Record:	Yes
Non Storage Recycler Activity:	No
Electronic Manifest Broker:	No

List of NAICS Codes and Descriptions:

NAICS Code:	61131
NAICS Description:	COLLEGES, UNIVERSITIES, AND PROFESSIONAL SCHOOLS

Facility Has Received Notices of Violations:

Violations:	No Violations Found

Map ID
Direction
Distance
Elevation | Site | MAP FINDINGS | Database(s) | EDR ID Number EPA ID Number

UC BERKELEY (Continued) **1027075522**

Evaluation Action Summary:
Evaluations: No Evaluations Found

U107 **BART/BERKELEY STATION** **RCRA NonGen / NLR** **1024786351**
SSE **2160 SHATTUCK AVE** **CAL000015940**
1/8-1/4 **BERKELEY, CA 94704**
0.165 mi.
871 ft. **Site 1 of 5 in cluster U**

Relative: **Lower**

Actual: **188 ft.**

RCRA Listings:

Date Form Received by Agency:	19891114
Handler Name:	Bart/Berkeley Station
Handler Address:	2160 SHATTUCK AVE
Handler City,State,Zip:	BERKELEY, CA 94704-1307
EPA ID:	CAL000015940
Contact Name:	GARY JENSEN
Contact Address:	P.O. BOX 12688 M/S LKS-18
Contact City,State,Zip:	OAKLAND, CA 94604-2688
Contact Telephone:	510-464-7659
Contact Fax:	510-464-7552
Contact Email:	GJENSEN@BART.GOV
Contact Title:	Not reported
EPA Region:	09
Land Type:	Not reported
Federal Waste Generator Description:	Not a generator, verified
Non-Notifier:	Not reported
Biennial Report Cycle:	Not reported
Accessibility:	Not reported
Active Site Indicator:	Handler Activities
State District Owner:	Not reported
State District:	Not reported
Mailing Address:	PO BOX 12688
Mailing City,State,Zip:	OAKLAND, CA 94604-2688
Owner Name:	San Francisco Bay Area Rtd
Owner Type:	Other
Operator Name:	Gary Jensen
Operator Type:	Other
Short-Term Generator Activity:	No
Importer Activity:	No
Mixed Waste Generator:	No
Transporter Activity:	No
Transfer Facility Activity:	No
Recycler Activity with Storage:	No
Small Quantity On-Site Burner Exemption:	No
Smelting Melting and Refining Furnace Exemption:	No
Underground Injection Control:	No
Off-Site Waste Receipt:	No
Universal Waste Indicator:	Yes
Universal Waste Destination Facility:	Yes
Federal Universal Waste:	No
Active Site State-Reg Handler:	---
Federal Facility Indicator:	Not reported
Hazardous Secondary Material Indicator:	N
Sub-Part K Indicator:	Not reported
2018 GPRA Permit Baseline:	Not on the Baseline
2018 GPRA Renewals Baseline:	Not on the Baseline

Map ID
Direction
Distance
Elevation | Site | MAP FINDINGS | Database(s) | EDR ID Number EPA ID Number

BART/BERKELEY STATION (Continued) **1024786351**

202 GPRA Corrective Action Baseline:	No
Subject to Corrective Action Universe:	No
Non-TSDFs Where RCRA CA has Been Imposed Universe:	No
Corrective Action Priority Ranking:	No NCAPS ranking
Environmental Control Indicator:	No
Institutional Control Indicator:	No
Human Exposure Controls Indicator:	N/A
Groundwater Controls Indicator:	N/A
Significant Non-Complier Universe:	No
Unaddressed Significant Non-Complier Universe:	No
Addressed Significant Non-Complier Universe:	No
Significant Non-Complier With a Compliance Schedule Universe:	No
Financial Assurance Required:	Not reported
Handler Date of Last Change:	20180905
Recognized Trader-Importer:	No
Recognized Trader-Exporter:	No
Importer of Spent Lead Acid Batteries:	No
Exporter of Spent Lead Acid Batteries:	No
Recycler Activity Without Storage:	No
Manifest Broker:	No
Sub-Part P Indicator:	No

Handler - Owner Operator:

Owner/Operator Indicator:	Operator
Owner/Operator Name: GARY JENSEN	
Legal Status:	Other
Date Became Current:	Not reported
Date Ended Current:	Not reported
Owner/Operator Address:	P.O. BOX 12688 M/S LKS-18
Owner/Operator City,State,Zip:	OAKLAND, CA 94604-2688
Owner/Operator Telephone:	510-464-7659
Owner/Operator Telephone Ext:	Not reported
Owner/Operator Fax:	Not reported
Owner/Operator Email:	Not reported

Owner/Operator Indicator:	Owner
Owner/Operator Name: SAN FRANCISCO BAY AREA RTD	
Legal Status:	Other
Date Became Current:	Not reported
Date Ended Current:	Not reported
Owner/Operator Address:	PO BOX 12688
Owner/Operator City,State,Zip:	OAKLAND, CA 94604-2688
Owner/Operator Telephone:	510-464-6000
Owner/Operator Telephone Ext:	Not reported
Owner/Operator Fax:	Not reported
Owner/Operator Email:	Not reported

Historic Generators:

Receive Date:	19891114
Handler Name: BART/BERKELEY STATION	
Federal Waste Generator Description:	Not a generator, verified
State District Owner:	Not reported
Large Quantity Handler of Universal Waste:	No
Recognized Trader Importer:	No
Recognized Trader Exporter:	No

Map ID
Direction
Distance
Elevation | Site | MAP FINDINGS | Database(s) | EDR ID Number EPA ID Number

BART/BERKELEY STATION (Continued) **1024786351**

Spent Lead Acid Battery Importer: No
Spent Lead Acid Battery Exporter: No
Current Record: Yes
Non Storage Recycler Activity: Not reported
Electronic Manifest Broker: Not reported

List of NAICS Codes and Descriptions:
NAICS Code: 485999
NAICS Description: ALL OTHER TRANSIT AND GROUND PASSENGER TRANSPORTATION

Facility Has Received Notices of Violations:
Violations: No Violations Found

Evaluation Action Summary:
Evaluations: No Evaluations Found

V108 **GOODYEAR SERVICE CENTER** **HIST UST** **U001599606**
WSW **2099 MARTIN LUTHER KING JR WAY** **HWTS** **N/A**
1/8-1/4 **BERKELEY, CA 94704**
0.166 mi.
874 ft. **Site 1 of 7 in cluster V**

Relative: **Lower**
Actual: **166 ft.**

HIST UST:
Name: GOODYEAR SERVICE CENTER
Address: 2099 MARTIN LUTHER KING JR WAY
City,State,Zip: BERKELEY, CA 94704
File Number: 00035ffd
URL: https://documents.geotracker.waterboards.ca.gov/ustpdfs/pdf/00035ffd.pdf
Region: STATE
Facility ID: 00000008254
Facility Type: Other
Other Type: AUTO REPAIR
Contact Name: Not reported
Telephone: 4158437200
Owner Name: GOODYEAR TIRE & RUBBER CO.
Owner Address: 1144 EAST MARKET ST
Owner City,St,Zip: AKRON, OH 44316
Total Tanks: 0001

Tank Num: 001
Container Num: 1A
Year Installed: Not reported
Tank Capacity: 00000000
Tank Used for: WASTE
Type of Fuel: WASTE OIL
Container Construction Thickness: Not reported
Leak Detection: None

Click here for Geo Tracker PDF:

HWTS:
Name: 2099 MLK L.L.C.
Address: 2099 MARTIN LUTHER KING JR. WAY
Address 2: Not reported
City,State,Zip: BERKELEY, CA 94704

Map ID
Direction
Distance
Elevation Site

MAP FINDINGS

Database(s) EDR ID Number EPA ID Number

GOODYEAR SERVICE CENTER (Continued) **U001599606**

EPA ID:	CAC003181280
Inactive Date:	09/15/2022
Create Date:	06/16/2022
Last Act Date:	09/16/2022
Mailing Name:	Not reported
Mailing Address:	95 FEDERAL STREET
Mailing Address 2:	407
Mailing City,State,Zip:	SAN FRANCISCO, CA 94107
Owner Name:	2099 MLK L.L.C.
Owner Address:	95 FEDERAL STREET
Owner Address 2:	407
Owner City,State,Zip:	SAN FRANCISCO, CA 94107
Owner Phone:	4154506797
Owner Fax:	Not reported
Contact Name:	AMIR MASSIH
Contact Address:	2099 MARTIN LUTHER KING JR. WAY
Contact Address 2:	Not reported
City,State,Zip:	BERKELEY, CA 94704
Contact Phone:	4154506797
Contact Fax:	Not reported
Facility Status:	Not reported
Facility Type:	Not reported
Category:	Not reported
Latitude:	Not reported
Longitude:	Not reported

Name:	2099 MLK, LLC
Address:	2099 MARTIN LUTHER KING JR. WAY
Address 2:	Not reported
City,State,Zip:	BERKELEY, CA 94704
EPA ID:	CAC003177188
Inactive Date:	08/19/2022
Create Date:	05/20/2022
Last Act Date:	08/20/2022
Mailing Name:	Not reported
Mailing Address:	95 FEDERAL ST., STE D
Mailing Address 2:	Not reported
Mailing City,State,Zip:	SAN FRANCISCO, CA 94107
Owner Name:	2099 MLK, LLC
Owner Address:	95 FEDERAL ST., STE D
Owner Address 2:	Not reported
Owner City,State,Zip:	SAN FRANCISCO, CA 94107
Owner Phone:	4154506797
Owner Fax:	Not reported
Contact Name:	2099 MLK, LLC
Contact Address:	95 FEDERAL ST., STE D
Contact Address 2:	Not reported
City,State,Zip:	SAN FRANCISCO, CA 94107
Contact Phone:	4154506797
Contact Fax:	Not reported
Facility Status:	Not reported
Facility Type:	Not reported
Category:	Not reported
Latitude:	Not reported
Longitude:	Not reported

Name:	2099 MLK, LLC

Map ID
Direction
Distance
Elevation | Site | MAP FINDINGS | Database(s) | EDR ID Number / EPA ID Number

GOODYEAR SERVICE CENTER (Continued) **U001599606**

Address:	2099 MARTIN LUTHER KING JR WAY
Address 2:	Not reported
City,State,Zip:	BERKELEY, CA 94704
EPA ID:	CAC003188452
Inactive Date:	11/03/2022
Create Date:	08/04/2022
Last Act Date:	11/04/2022
Mailing Name:	Not reported
Mailing Address:	2099 MARTIN LUTHER KING JR WAY
Mailing Address 2:	Not reported
Mailing City,State,Zip:	BERKELEY, CA 94704
Owner Name:	AMIR MASSIH
Owner Address:	711 HIGH ST
Owner Address 2:	Not reported
Owner City,State,Zip:	DE MOINES, IA 50392
Owner Phone:	9258762204
Owner Fax:	Not reported
Contact Name:	ERWIN OTOOLE
Contact Address:	2099 MARTIN LUTHER KING JR WAY
Contact Address 2:	Not reported
City,State,Zip:	BERKELEY, CA 94704
Contact Phone:	6507378700
Contact Fax:	Not reported
Facility Status:	Not reported
Facility Type:	Not reported
Category:	Not reported
Latitude:	Not reported
Longitude:	Not reported

V109 **2099 MLK L.L.C.** **RCRA NonGen / NLR** **1027216521**
WSW **2099 MARTIN LUTHER KING JR. WAY** **CAC003181280**
1/8-1/4 **BERKELEY, CA 94704**
0.166 mi.
874 ft. **Site 2 of 7 in cluster V**

Relative: **Lower**
Actual: **166 ft.**

RCRA Listings:

Date Form Received by Agency:	20220616
Handler Name:	2099 Mlk L.L.C.
Handler Address:	2099 MARTIN LUTHER KING JR. WAY
Handler City,State,Zip:	BERKELEY, CA 94704
EPA ID:	CAC003181280
Contact Name:	AMIR MASSIH
Contact Address:	2099 MARTIN LUTHER KING JR. WAY
Contact City,State,Zip:	BERKELEY, CA 94704
Contact Telephone:	415-450-6797
Contact Fax:	Not reported
Contact Email:	AMASSIH@4TERRAINVESTMENTS.COM
Contact Title:	Not reported
EPA Region:	09
Land Type:	Not reported
Federal Waste Generator Description:	Not a generator, verified
Non-Notifier:	Not reported
Biennial Report Cycle:	Not reported
Accessibility:	Not reported
Active Site Indicator:	Not reported
State District Owner:	Not reported
State District:	Not reported
Mailing Address:	95 FEDERAL STREET

Map ID
Direction
Distance
Elevation | Site | MAP FINDINGS | Database(s) | EDR ID Number / EPA ID Number

2099 MLK L.L.C. (Continued) **1027216521**

Mailing City,State,Zip:	SAN FRANCISCO, CA 94107
Owner Name:	2099 Mlk L.L.C.
Owner Type:	Other
Operator Name:	Amir Massih
Operator Type:	Other
Short-Term Generator Activity:	No
Importer Activity:	No
Mixed Waste Generator:	No
Transporter Activity:	No
Transfer Facility Activity:	No
Recycler Activity with Storage:	No
Small Quantity On-Site Burner Exemption:	No
Smelting Melting and Refining Furnace Exemption:	No
Underground Injection Control:	No
Off-Site Waste Receipt:	No
Universal Waste Indicator:	No
Universal Waste Destination Facility:	No
Federal Universal Waste:	No
Active Site State-Reg Handler:	---
Federal Facility Indicator:	Not reported
Hazardous Secondary Material Indicator:	N
Sub-Part K Indicator:	Not reported
2018 GPRA Permit Baseline:	Not on the Baseline
2018 GPRA Renewals Baseline:	Not on the Baseline
202 GPRA Corrective Action Baseline:	No
Subject to Corrective Action Universe:	No
Non-TSDFs Where RCRA CA has Been Imposed Universe:	No
Corrective Action Priority Ranking:	No NCAPS ranking
Environmental Control Indicator:	No
Institutional Control Indicator:	No
Human Exposure Controls Indicator:	N/A
Groundwater Controls Indicator:	N/A
Significant Non-Complier Universe:	No
Unaddressed Significant Non-Complier Universe:	No
Addressed Significant Non-Complier Universe:	No
Significant Non-Complier With a Compliance Schedule Universe:	No
Financial Assurance Required:	Not reported
Handler Date of Last Change:	20220617
Recognized Trader-Importer:	No
Recognized Trader-Exporter:	No
Importer of Spent Lead Acid Batteries:	No
Exporter of Spent Lead Acid Batteries:	No
Recycler Activity Without Storage:	No
Manifest Broker:	No
Sub-Part P Indicator:	No

Handler - Owner Operator:

Owner/Operator Indicator:	Operator
Owner/Operator Name: AMIR MASSIH	
Legal Status:	Other
Date Became Current:	Not reported
Date Ended Current:	Not reported
Owner/Operator Address:	2099 MARTIN LUTHER KING JR. WAY
Owner/Operator City,State,Zip:	BERKELEY, CA 94704
Owner/Operator Telephone:	415-450-6797
Owner/Operator Telephone Ext:	Not reported

Map ID
Direction
Distance
Elevation | Site | MAP FINDINGS | Database(s) | EDR ID Number / EPA ID Number

2099 MLK L.L.C. (Continued) **1027216521**

Owner/Operator Fax: Not reported
Owner/Operator Email: Not reported

Owner/Operator Indicator: Owner
Owner/Operator Name: 2099 MLK L.L.C.
Legal Status: Other
Date Became Current: Not reported
Date Ended Current: Not reported
Owner/Operator Address: 95 FEDERAL STREET
Owner/Operator City,State,Zip: SAN FRANCISCO, CA 94107
Owner/Operator Telephone: 415-450-6797
Owner/Operator Telephone Ext: Not reported
Owner/Operator Fax: Not reported
Owner/Operator Email: Not reported

Historic Generators:
Receive Date: 20220616
Handler Name: 2099 MLK L.L.C.
Federal Waste Generator Description: Not a generator, verified
State District Owner: Not reported
Large Quantity Handler of Universal Waste: No
Recognized Trader Importer: No
Recognized Trader Exporter: No
Spent Lead Acid Battery Importer: No
Spent Lead Acid Battery Exporter: No
Current Record: Yes
Non Storage Recycler Activity: No
Electronic Manifest Broker: No

List of NAICS Codes and Descriptions:
NAICS Code: 531110
NAICS Description: LESSORS OF RESIDENTIAL BUILDINGS AND DWELLINGS

Facility Has Received Notices of Violations:
Violations: No Violations Found

Evaluation Action Summary:
Evaluations: No Evaluations Found

V110 **GOODYEAR SERVICE CENTER** **SWEEPS UST** **S101630389**
WSW **2099 MARTIN LUTHER KING J WAY** **CA FID UST** **N/A**
1/8-1/4 **BERKELEY, CA 94704**
0.166 mi.
874 ft. **Site 3 of 7 in cluster V**

Relative:
Lower

Actual:
166 ft.

SWEEPS UST:
Name: GOODYEAR SERVICE CENTER
Address: 2099 MARTIN LUTHER KING J WAY
City: BERKELEY
Status: Not reported
Comp Number: 8254
Number: Not reported
Board Of Equalization: 44-001459
Referral Date: Not reported
Action Date: Not reported

Map ID
Direction
Distance
Elevation | Site | MAP FINDINGS | Database(s) | EDR ID Number EPA ID Number

GOODYEAR SERVICE CENTER (Continued) **S101630389**

Created Date:	Not reported
Owner Tank Id:	Not reported
SWRCB Tank Id:	01-020-008254-000001
Tank Status:	Not reported
Capacity:	Not reported
Active Date:	Not reported
Tank Use:	OIL
STG:	WASTE
Content:	WASTE OIL
Number Of Tanks:	1

CA FID UST:

Facility ID:	01003116
Regulated By:	UTNKA
Regulated ID:	00008254
Cortese Code:	Not reported
SIC Code:	Not reported
Facility Phone:	4158437200
Mail To:	Not reported
Mailing Address:	2099 MARTIN LUTHER KING J WA
Mailing Address 2:	Not reported
Mailing City,St,Zip:	BERKELEY 94704
Contact:	Not reported
Contact Phone:	Not reported
DUNs Number:	Not reported
NPDES Number:	Not reported
EPA ID:	Not reported
Comments:	Not reported
Status:	Active

V111 **KENNY KIM** **RCRA NonGen / NLR** **1027067596**
WSW **2099 MARTIN LUTHER KING JR. BLVD** **CAC003138848**
1/8-1/4 **BERKELEY, CA 94704**
0.166 mi.
874 ft. **Site 4 of 7 in cluster V**

Relative:
Lower

Actual:
166 ft.

RCRA Listings:

Date Form Received by Agency:	20210914
Handler Name:	Kenny Kim
Handler Address:	2099 MARTIN LUTHER KING JR. BLVD
Handler City,State,Zip:	BERKELEY, CA 94704
EPA ID:	CAC003138848
Contact Name:	KIRK THOMPSON
Contact Address:	9190 NW LOVEJOY ST.
Contact City,State,Zip:	PORTLAND, OR 97229
Contact Telephone:	408-893-5478
Contact Fax:	Not reported
Contact Email:	KIRKTHOMPSONEMAIL@YAHOO.COM
Contact Title:	Not reported
EPA Region:	09
Land Type:	Not reported
Federal Waste Generator Description:	Not a generator, verified
Non-Notifier:	Not reported
Biennial Report Cycle:	Not reported
Accessibility:	Not reported
Active Site Indicator:	Not reported
State District Owner:	Not reported

Map ID
Direction
Distance
Elevation | Site | MAP FINDINGS | Database(s) | EDR ID Number / EPA ID Number

KENNY KIM (Continued) **1027067596**

State District:	Not reported
Mailing Address:	9190 NW LOVEJOY ST.
Mailing City,State,Zip:	PORTLAND, OR 97229
Owner Name:	Thompson Living Trust 1997
Owner Type:	Other
Operator Name:	Kirk Thompson
Operator Type:	Other
Short-Term Generator Activity:	No
Importer Activity:	No
Mixed Waste Generator:	No
Transporter Activity:	No
Transfer Facility Activity:	No
Recycler Activity with Storage:	No
Small Quantity On-Site Burner Exemption:	No
Smelting Melting and Refining Furnace Exemption:	No
Underground Injection Control:	No
Off-Site Waste Receipt:	No
Universal Waste Indicator:	No
Universal Waste Destination Facility:	No
Federal Universal Waste:	No
Active Site State-Reg Handler:	---
Federal Facility Indicator:	Not reported
Hazardous Secondary Material Indicator:	N
Sub-Part K Indicator:	Not reported
2018 GPRA Permit Baseline:	Not on the Baseline
2018 GPRA Renewals Baseline:	Not on the Baseline
202 GPRA Corrective Action Baseline:	No
Subject to Corrective Action Universe:	No
Non-TSDFs Where RCRA CA has Been Imposed Universe:	No
Corrective Action Priority Ranking:	No NCAPS ranking
Environmental Control Indicator:	No
Institutional Control Indicator:	No
Human Exposure Controls Indicator:	N/A
Groundwater Controls Indicator:	N/A
Significant Non-Complier Universe:	No
Unaddressed Significant Non-Complier Universe:	No
Addressed Significant Non-Complier Universe:	No
Significant Non-Complier With a Compliance Schedule Universe:	No
Financial Assurance Required:	Not reported
Handler Date of Last Change:	20210914
Recognized Trader-Importer:	No
Recognized Trader-Exporter:	No
Importer of Spent Lead Acid Batteries:	No
Exporter of Spent Lead Acid Batteries:	No
Recycler Activity Without Storage:	No
Manifest Broker:	No
Sub-Part P Indicator:	No

Handler - Owner Operator:

Owner/Operator Indicator:	Owner
Owner/Operator Name:	THOMPSON LIVING TRUST 1997
Legal Status:	Other
Date Became Current:	Not reported
Date Ended Current:	Not reported
Owner/Operator Address:	9190 NW LOVEJOY ST.
Owner/Operator City,State,Zip:	PORTLAND, OR 97229

Map ID
Direction
Distance
Elevation | Site | MAP FINDINGS | Database(s) | EDR ID Number / EPA ID Number

KENNY KIM (Continued) **1027067596**

Owner/Operator Telephone: 408-893-5478
Owner/Operator Telephone Ext: Not reported
Owner/Operator Fax: Not reported
Owner/Operator Email: Not reported

Owner/Operator Indicator: Operator
Owner/Operator Name: KIRK THOMPSON
Legal Status: Other
Date Became Current: Not reported
Date Ended Current: Not reported
Owner/Operator Address: 9190 NW LOVEJOY ST.
Owner/Operator City,State,Zip: PORTLAND, OR 97229
Owner/Operator Telephone: 408-893-5478
Owner/Operator Telephone Ext: Not reported
Owner/Operator Fax: Not reported
Owner/Operator Email: Not reported

Historic Generators:
Receive Date: 20210914
Handler Name: KENNY KIM
Federal Waste Generator Description: Not a generator, verified
State District Owner: Not reported
Large Quantity Handler of Universal Waste: No
Recognized Trader Importer: No
Recognized Trader Exporter: No
Spent Lead Acid Battery Importer: No
Spent Lead Acid Battery Exporter: No
Current Record: Yes
Non Storage Recycler Activity: No
Electronic Manifest Broker: No

List of NAICS Codes and Descriptions:
NAICS Code: 425120
NAICS Description: WHOLESALE TRADE AGENTS AND BROKERS

Facility Has Received Notices of Violations:
Violations: No Violations Found

Evaluation Action Summary:
Evaluations: No Evaluations Found

V112 **2099 MLK, LLC** **RCRA NonGen / NLR** **1027212672**
WSW **2099 MARTIN LUTHER KING JR. WAY** **CAC003177188**
1/8-1/4 **BERKELEY, CA 94704**
0.166 mi.
874 ft. **Site 5 of 7 in cluster V**

Relative: **Lower**
Actual: **166 ft.**

RCRA Listings:
Date Form Received by Agency: 20220520
Handler Name: 2099 Mlk, Llc
Handler Address: 2099 MARTIN LUTHER KING JR. WAY
Handler City,State,Zip: BERKELEY, CA 94704
EPA ID: CAC003177188
Contact Name: 2099 MLK, LLC
Contact Address: 95 FEDERAL ST., STE D

Map ID
Direction
Distance
Elevation | Site | MAP FINDINGS | Database(s) | EDR ID Number / EPA ID Number

2099 MLK, LLC (Continued) **1027212672**

Contact City,State,Zip:	SAN FRANCISCO, CA 94107
Contact Telephone:	415-450-6797
Contact Fax:	Not reported
Contact Email:	ZALI@ZLCCORP.COM
Contact Title:	Not reported
EPA Region:	09
Land Type:	Not reported
Federal Waste Generator Description:	Not a generator, verified
Non-Notifier:	Not reported
Biennial Report Cycle:	Not reported
Accessibility:	Not reported
Active Site Indicator:	Not reported
State District Owner:	Not reported
State District:	Not reported
Mailing Address:	95 FEDERAL ST., STE D
Mailing City,State,Zip:	SAN FRANCISCO, CA 94107
Owner Name:	2099 Mlk, Llc
Owner Type:	Other
Operator Name:	2099 Mlk, Llc
Operator Type:	Other
Short-Term Generator Activity:	No
Importer Activity:	No
Mixed Waste Generator:	No
Transporter Activity:	No
Transfer Facility Activity:	No
Recycler Activity with Storage:	No
Small Quantity On-Site Burner Exemption:	No
Smelting Melting and Refining Furnace Exemption:	No
Underground Injection Control:	No
Off-Site Waste Receipt:	No
Universal Waste Indicator:	No
Universal Waste Destination Facility:	No
Federal Universal Waste:	No
Active Site State-Reg Handler:	---
Federal Facility Indicator:	Not reported
Hazardous Secondary Material Indicator:	N
Sub-Part K Indicator:	Not reported
2018 GPRA Permit Baseline:	Not on the Baseline
2018 GPRA Renewals Baseline:	Not on the Baseline
202 GPRA Corrective Action Baseline:	No
Subject to Corrective Action Universe:	No
Non-TSDFs Where RCRA CA has Been Imposed Universe:	No
Corrective Action Priority Ranking:	No NCAPS ranking
Environmental Control Indicator:	No
Institutional Control Indicator:	No
Human Exposure Controls Indicator:	N/A
Groundwater Controls Indicator:	N/A
Significant Non-Complier Universe:	No
Unaddressed Significant Non-Complier Universe:	No
Addressed Significant Non-Complier Universe:	No
Significant Non-Complier With a Compliance Schedule Universe:	No
Financial Assurance Required:	Not reported
Handler Date of Last Change:	20220523
Recognized Trader-Importer:	No
Recognized Trader-Exporter:	No
Importer of Spent Lead Acid Batteries:	No
Exporter of Spent Lead Acid Batteries:	No

Map ID
Direction
Distance
Elevation | Site | MAP FINDINGS | Database(s) | EDR ID Number EPA ID Number

2099 MLK, LLC (Continued) **1027212672**

Recycler Activity Without Storage: No
Manifest Broker: No
Sub-Part P Indicator: No

Handler - Owner Operator:
Owner/Operator Indicator: Owner
Owner/Operator Name: 2099 MLK, LLC
Legal Status: Other
Date Became Current: Not reported
Date Ended Current: Not reported
Owner/Operator Address: 95 FEDERAL ST., STE D
Owner/Operator City,State,Zip: SAN FRANCISCO, CA 94107
Owner/Operator Telephone: 415-450-6797
Owner/Operator Telephone Ext: Not reported
Owner/Operator Fax: Not reported
Owner/Operator Email: Not reported

Owner/Operator Indicator: Operator
Owner/Operator Name: 2099 MLK, LLC
Legal Status: Other
Date Became Current: Not reported
Date Ended Current: Not reported
Owner/Operator Address: 95 FEDERAL ST., STE D
Owner/Operator City,State,Zip: SAN FRANCISCO, CA 94107
Owner/Operator Telephone: 415-450-6797
Owner/Operator Telephone Ext: Not reported
Owner/Operator Fax: Not reported
Owner/Operator Email: Not reported

Historic Generators:
Receive Date: 20220520
Handler Name: 2099 MLK, LLC
Federal Waste Generator Description: Not a generator, verified
State District Owner: Not reported
Large Quantity Handler of Universal Waste: No
Recognized Trader Importer: No
Recognized Trader Exporter: No
Spent Lead Acid Battery Importer: No
Spent Lead Acid Battery Exporter: No
Current Record: Yes
Non Storage Recycler Activity: No
Electronic Manifest Broker: No

List of NAICS Codes and Descriptions:
NAICS Code: 238290
NAICS Description: OTHER BUILDING EQUIPMENT CONTRACTORS

Facility Has Received Notices of Violations:
Violations: No Violations Found

Evaluation Action Summary:
Evaluations: No Evaluations Found

MAP FINDINGS

Map ID / Direction / Distance / Elevation	Site	Database(s)	EDR ID Number / EPA ID Number
V113	**2099 MLK, LLC**	**RCRA NonGen / NLR**	**1027450589**
WSW	**2099 MARTIN LUTHER KING JR WAY**		**CAC003188452**
1/8-1/4	**BERKELEY, CA 94704**		
0.166 mi.			
874 ft.	**Site 6 of 7 in cluster V**		

Relative: **Lower**

Actual: **166 ft.**

RCRA Listings:

Date Form Received by Agency:	20220804
Handler Name:	2099 Mlk, Llc
Handler Address:	2099 MARTIN LUTHER KING JR WAY
Handler City,State,Zip:	BERKELEY, CA 94704
EPA ID:	CAC003188452
Contact Name:	ERWIN OTOOLE
Contact Address:	2099 MARTIN LUTHER KING JR WAY
Contact City,State,Zip:	BERKELEY, CA 94704
Contact Telephone:	650-737-8700
Contact Fax:	Not reported
Contact Email:	ERWIN@GRANITESF.COM
Contact Title:	Not reported
EPA Region:	09
Land Type:	Not reported
Federal Waste Generator Description:	Not a generator, verified
Non-Notifier:	Not reported
Biennial Report Cycle:	Not reported
Accessibility:	Not reported
Active Site Indicator:	Not reported
State District Owner:	Not reported
State District:	Not reported
Mailing Address:	2099 MARTIN LUTHER KING JR WAY
Mailing City,State,Zip:	BERKELEY, CA 94704
Owner Name:	Amir Massih
Owner Type:	Other
Operator Name:	Erwin Otoole
Operator Type:	Other
Short-Term Generator Activity:	No
Importer Activity:	No
Mixed Waste Generator:	No
Transporter Activity:	No
Transfer Facility Activity:	No
Recycler Activity with Storage:	No
Small Quantity On-Site Burner Exemption:	No
Smelting Melting and Refining Furnace Exemption:	No
Underground Injection Control:	No
Off-Site Waste Receipt:	No
Universal Waste Indicator:	No
Universal Waste Destination Facility:	No
Federal Universal Waste:	No
Active Site State-Reg Handler:	---
Federal Facility Indicator:	Not reported
Hazardous Secondary Material Indicator:	N
Sub-Part K Indicator:	Not reported
2018 GPRA Permit Baseline:	Not on the Baseline
2018 GPRA Renewals Baseline:	Not on the Baseline
202 GPRA Corrective Action Baseline:	No
Subject to Corrective Action Universe:	No
Non-TSDFs Where RCRA CA has Been Imposed Universe:	No
Corrective Action Priority Ranking:	No NCAPS ranking
Environmental Control Indicator:	No
Institutional Control Indicator:	No

Map ID
Direction
Distance
Elevation | Site | MAP FINDINGS | Database(s) | EDR ID Number EPA ID Number

2099 MLK, LLC (Continued) **1027450589**

Human Exposure Controls Indicator:	N/A
Groundwater Controls Indicator:	N/A
Significant Non-Complier Universe:	No
Unaddressed Significant Non-Complier Universe:	No
Addressed Significant Non-Complier Universe:	No
Significant Non-Complier With a Compliance Schedule Universe:	No
Financial Assurance Required:	Not reported
Handler Date of Last Change:	20220804
Recognized Trader-Importer:	No
Recognized Trader-Exporter:	No
Importer of Spent Lead Acid Batteries:	No
Exporter of Spent Lead Acid Batteries:	No
Recycler Activity Without Storage:	No
Manifest Broker:	No
Sub-Part P Indicator:	No

Handler - Owner Operator:

Owner/Operator Indicator:	Owner
Owner/Operator Name: AMIR MASSIH	
Legal Status:	Other
Date Became Current:	Not reported
Date Ended Current:	Not reported
Owner/Operator Address:	711 HIGH ST
Owner/Operator City,State,Zip:	DE MOINES, IA 50392
Owner/Operator Telephone:	925-876-2204
Owner/Operator Telephone Ext:	Not reported
Owner/Operator Fax:	Not reported
Owner/Operator Email:	Not reported

Owner/Operator Indicator:	Operator
Owner/Operator Name: ERWIN OTOOLE	
Legal Status:	Other
Date Became Current:	Not reported
Date Ended Current:	Not reported
Owner/Operator Address:	2099 MARTIN LUTHER KING JR WAY
Owner/Operator City,State,Zip:	BERKELEY, CA 94704
Owner/Operator Telephone:	650-737-8700
Owner/Operator Telephone Ext:	Not reported
Owner/Operator Fax:	Not reported
Owner/Operator Email:	Not reported

Historic Generators:

Receive Date:	20220804
Handler Name: 2099 MLK, LLC	
Federal Waste Generator Description:	Not a generator, verified
State District Owner:	Not reported
Large Quantity Handler of Universal Waste:	No
Recognized Trader Importer:	No
Recognized Trader Exporter:	No
Spent Lead Acid Battery Importer:	No
Spent Lead Acid Battery Exporter:	No
Current Record:	Yes
Non Storage Recycler Activity:	No
Electronic Manifest Broker:	No

Map ID
Direction
Distance
Elevation | Site | MAP FINDINGS | Database(s) | EDR ID Number / EPA ID Number

2099 MLK, LLC (Continued) **1027450589**

List of NAICS Codes and Descriptions:
NAICS Code: 811111
NAICS Description: GENERAL AUTOMOTIVE REPAIR

Facility Has Received Notices of Violations:
Violations: No Violations Found

Evaluation Action Summary:
Evaluations: No Evaluations Found

T114 **UC BERKELEY** **RCRA NonGen / NLR** **1027075532**
ENE **1921 WALNUT ST** **CAC003147277**
1/8-1/4 **BERKELEY, CA 94720**
0.166 mi.
875 ft. **Site 3 of 18 in cluster T**

Relative:
Higher

Actual:
211 ft.

RCRA Listings:

Date Form Received by Agency:	20211108
Handler Name:	Uc Berkeley
Handler Address:	1921 WALNUT ST
Handler City,State,Zip:	BERKELEY, CA 94720
EPA ID:	CAC003147277
Contact Name:	PHILLIP HAYES
Contact Address:	317 UNIVERSITY AVE, MC 1150
Contact City,State,Zip:	BERKELEY, CA 94720-1150
Contact Telephone:	510-773-7201
Contact Fax:	Not reported
Contact Email:	PHAYES@BERKELEY.EDU
Contact Title:	Not reported
EPA Region:	09
Land Type:	Not reported
Federal Waste Generator Description:	Not a generator, verified
Non-Notifier:	Not reported
Biennial Report Cycle:	Not reported
Accessibility:	Not reported
Active Site Indicator:	Not reported
State District Owner:	Not reported
State District:	Not reported
Mailing Address:	317 UNIVERSITY AVE, MC 1150
Mailing City,State,Zip:	BERKELEY, CA 94720-1150
Owner Name:	University Of California Regents
Owner Type:	Other
Operator Name:	Phillip Hayes
Operator Type:	Other
Short-Term Generator Activity:	No
Importer Activity:	No
Mixed Waste Generator:	No
Transporter Activity:	No
Transfer Facility Activity:	No
Recycler Activity with Storage:	No
Small Quantity On-Site Burner Exemption:	No
Smelting Melting and Refining Furnace Exemption:	No
Underground Injection Control:	No
Off-Site Waste Receipt:	No
Universal Waste Indicator:	No

Map ID
Direction
Distance
Elevation | Site | MAP FINDINGS | Database(s) | EDR ID Number EPA ID Number

UC BERKELEY (Continued) **1027075532**

Universal Waste Destination Facility:	No
Federal Universal Waste:	No
Active Site State-Reg Handler:	---
Federal Facility Indicator:	Not reported
Hazardous Secondary Material Indicator:	N
Sub-Part K Indicator:	Not reported
2018 GPRA Permit Baseline:	Not on the Baseline
2018 GPRA Renewals Baseline:	Not on the Baseline
202 GPRA Corrective Action Baseline:	No
Subject to Corrective Action Universe:	No
Non-TSDFs Where RCRA CA has Been Imposed Universe:	No
Corrective Action Priority Ranking:	No NCAPS ranking
Environmental Control Indicator:	No
Institutional Control Indicator:	No
Human Exposure Controls Indicator:	N/A
Groundwater Controls Indicator:	N/A
Significant Non-Complier Universe:	No
Unaddressed Significant Non-Complier Universe:	No
Addressed Significant Non-Complier Universe:	No
Significant Non-Complier With a Compliance Schedule Universe:	No
Financial Assurance Required:	Not reported
Handler Date of Last Change:	20211108
Recognized Trader-Importer:	No
Recognized Trader-Exporter:	No
Importer of Spent Lead Acid Batteries:	No
Exporter of Spent Lead Acid Batteries:	No
Recycler Activity Without Storage:	No
Manifest Broker:	No
Sub-Part P Indicator:	No

Handler - Owner Operator:

Owner/Operator Indicator:	Operator
Owner/Operator Name: PHILLIP HAYES	
Legal Status:	Other
Date Became Current:	Not reported
Date Ended Current:	Not reported
Owner/Operator Address:	317 UNIVERSITY AVE, MC 1150
Owner/Operator City,State,Zip:	BERKELEY, CA 94720-1150
Owner/Operator Telephone:	510-773-7201
Owner/Operator Telephone Ext:	Not reported
Owner/Operator Fax:	Not reported
Owner/Operator Email:	Not reported

Owner/Operator Indicator:	Owner
Owner/Operator Name: UNIVERSITY OF CALIFORNIA REGENTS	
Legal Status:	Other
Date Became Current:	Not reported
Date Ended Current:	Not reported
Owner/Operator Address:	1111 FRANKLIN ST, RM 6206
Owner/Operator City,State,Zip:	OAKLAND, CA 94607
Owner/Operator Telephone:	510-987-9588
Owner/Operator Telephone Ext:	Not reported
Owner/Operator Fax:	Not reported
Owner/Operator Email:	Not reported

MAP FINDINGS

Map ID
Direction
Distance
Elevation | Site | Database(s) | EDR ID Number
EPA ID Number

UC BERKELEY (Continued) **1027075532**

Historic Generators:
Receive Date: 20211108
Handler Name: UC BERKELEY
Federal Waste Generator Description: Not a generator, verified
State District Owner: Not reported
Large Quantity Handler of Universal Waste: No
Recognized Trader Importer: No
Recognized Trader Exporter: No
Spent Lead Acid Battery Importer: No
Spent Lead Acid Battery Exporter: No
Current Record: Yes
Non Storage Recycler Activity: No
Electronic Manifest Broker: No

List of NAICS Codes and Descriptions:
NAICS Code: 61131
NAICS Description: COLLEGES, UNIVERSITIES, AND PROFESSIONAL SCHOOLS

Facility Has Received Notices of Violations:
Violations: No Violations Found

Evaluation Action Summary:
Evaluations: No Evaluations Found

M115 **UC BERKELEY** **RCRA NonGen / NLR** **1027075519**
East **2161 UNIVERSITY AVE** **CAC003147262**
1/8-1/4 **BERKELEY, CA 94720**
0.168 mi.
886 ft. **Site 11 of 12 in cluster M**

Relative:
Higher

Actual:
208 ft.

RCRA Listings:
Date Form Received by Agency: 20211108
Handler Name: Uc Berkeley
Handler Address: 2161 UNIVERSITY AVE
Handler City,State,Zip: BERKELEY, CA 94720
EPA ID: CAC003147262
Contact Name: PHILLIP HAYES
Contact Address: 317 UNIVERSITY HALL, MC 1150
Contact City,State,Zip: BERKELEY, CA 94720
Contact Telephone: 510-773-7201
Contact Fax: Not reported
Contact Email: PHAYES@BERKELEY.EDU
Contact Title: Not reported
EPA Region: 09
Land Type: Not reported
Federal Waste Generator Description: Not a generator, verified
Non-Notifier: Not reported
Biennial Report Cycle: Not reported
Accessibility: Not reported
Active Site Indicator: Not reported
State District Owner: Not reported
State District: Not reported
Mailing Address: 317 UNIVERSITY HALL, MC 1150
Mailing City,State,Zip: BERKELEY, CA 94720-1150
Owner Name: University Of California Regents

Map ID
Direction
Distance
Elevation | Site | MAP FINDINGS | Database(s) | EDR ID Number EPA ID Number

UC BERKELEY (Continued) **1027075519**

Owner Type:	Other
Operator Name:	Phillip Hayes
Operator Type:	Other
Short-Term Generator Activity:	No
Importer Activity:	No
Mixed Waste Generator:	No
Transporter Activity:	No
Transfer Facility Activity:	No
Recycler Activity with Storage:	No
Small Quantity On-Site Burner Exemption:	No
Smelting Melting and Refining Furnace Exemption:	No
Underground Injection Control:	No
Off-Site Waste Receipt:	No
Universal Waste Indicator:	No
Universal Waste Destination Facility:	No
Federal Universal Waste:	No
Active Site State-Reg Handler:	---
Federal Facility Indicator:	Not reported
Hazardous Secondary Material Indicator:	N
Sub-Part K Indicator:	Not reported
2018 GPRA Permit Baseline:	Not on the Baseline
2018 GPRA Renewals Baseline:	Not on the Baseline
202 GPRA Corrective Action Baseline:	No
Subject to Corrective Action Universe:	No
Non-TSDFs Where RCRA CA has Been Imposed Universe:	No
Corrective Action Priority Ranking:	No NCAPS ranking
Environmental Control Indicator:	No
Institutional Control Indicator:	No
Human Exposure Controls Indicator:	N/A
Groundwater Controls Indicator:	N/A
Significant Non-Complier Universe:	No
Unaddressed Significant Non-Complier Universe:	No
Addressed Significant Non-Complier Universe:	No
Significant Non-Complier With a Compliance Schedule Universe:	No
Financial Assurance Required:	Not reported
Handler Date of Last Change:	20211108
Recognized Trader-Importer:	No
Recognized Trader-Exporter:	No
Importer of Spent Lead Acid Batteries:	No
Exporter of Spent Lead Acid Batteries:	No
Recycler Activity Without Storage:	No
Manifest Broker:	No
Sub-Part P Indicator:	No

Handler - Owner Operator:

Owner/Operator Indicator:	Operator
Owner/Operator Name: PHILLIP HAYES	
Legal Status:	Other
Date Became Current:	Not reported
Date Ended Current:	Not reported
Owner/Operator Address:	317 UNIVERSITY HALL, MC 1150
Owner/Operator City,State,Zip:	BERKELEY, CA 94720
Owner/Operator Telephone:	510-773-7201
Owner/Operator Telephone Ext:	Not reported
Owner/Operator Fax:	Not reported
Owner/Operator Email:	Not reported

Map ID
Direction
Distance
Elevation | Site | MAP FINDINGS | Database(s) | EDR ID Number / EPA ID Number

UC BERKELEY (Continued) **1027075519**

Owner/Operator Indicator: Owner
Owner/Operator Name: UNIVERSITY OF CALIFORNIA REGENTS
Legal Status: Other
Date Became Current: Not reported
Date Ended Current: Not reported
Owner/Operator Address: 1111 FRANKLIN ST, RM 6206
Owner/Operator City,State,Zip: OAKLAND, CA 94607
Owner/Operator Telephone: 510-987-9588
Owner/Operator Telephone Ext: Not reported
Owner/Operator Fax: Not reported
Owner/Operator Email: Not reported

Historic Generators:
Receive Date: 20211108
Handler Name: UC BERKELEY
Federal Waste Generator Description: Not a generator, verified
State District Owner: Not reported
Large Quantity Handler of Universal Waste: No
Recognized Trader Importer: No
Recognized Trader Exporter: No
Spent Lead Acid Battery Importer: No
Spent Lead Acid Battery Exporter: No
Current Record: Yes
Non Storage Recycler Activity: No
Electronic Manifest Broker: No

List of NAICS Codes and Descriptions:
NAICS Code: 61131
NAICS Description: COLLEGES, UNIVERSITIES, AND PROFESSIONAL SCHOOLS

Facility Has Received Notices of Violations:
Violations: No Violations Found

Evaluation Action Summary:
Evaluations: No Evaluations Found

M116 **HEADLANDS VENTURES LLC DBA MIKE'S BIKES** **RCRA NonGen / NLR** **1024831099**
East **2161 UNIVERSITY AVE** **CAL000367148**
1/8-1/4 **BERKELEY, CA 94704**
0.168 mi.
886 ft. **Site 12 of 12 in cluster M**

Relative: Higher
Actual: 208 ft.

RCRA Listings:
Date Form Received by Agency: 20190522
Handler Name: Headlands Ventures Llc Dba Mike'S Bikes
Handler Address: 2161 UNIVERSITY AVE
Handler City,State,Zip: BERKELEY, CA 94704
EPA ID: CAL000367148
Contact Name: TOM JENSEN
Contact Address: 55 LEVERONI CT
Contact City,State,Zip: NOVATO, CA 94949
Contact Telephone: 415-205-4841
Contact Fax: Not reported
Contact Email: TOM.JENSEN@MIKESBIKES.COM
Contact Title: Not reported

Map ID
Direction
Distance
Elevation | Site | MAP FINDINGS | Database(s) | EDR ID Number / EPA ID Number

HEADLANDS VENTURES LLC DBA MIKE'S BIKES (Continued) **1024831099**

EPA Region:	09
Land Type:	Not reported
Federal Waste Generator Description:	Not a generator, verified
Non-Notifier:	Not reported
Biennial Report Cycle:	Not reported
Accessibility:	Not reported
Active Site Indicator:	Not reported
State District Owner:	Not reported
State District:	Not reported
Mailing Address:	55 LEVERONI CT
Mailing City,State,Zip:	NOVATO, CA 94949
Owner Name:	Headlands Ventures Llc
Owner Type:	Other
Operator Name:	Tom Jensen
Operator Type:	Other
Short-Term Generator Activity:	No
Importer Activity:	No
Mixed Waste Generator:	No
Transporter Activity:	No
Transfer Facility Activity:	No
Recycler Activity with Storage:	No
Small Quantity On-Site Burner Exemption:	No
Smelting Melting and Refining Furnace Exemption:	No
Underground Injection Control:	No
Off-Site Waste Receipt:	No
Universal Waste Indicator:	No
Universal Waste Destination Facility:	No
Federal Universal Waste:	No
Active Site State-Reg Handler:	---
Federal Facility Indicator:	Not reported
Hazardous Secondary Material Indicator:	N
Sub-Part K Indicator:	Not reported
2018 GPRA Permit Baseline:	Not on the Baseline
2018 GPRA Renewals Baseline:	Not on the Baseline
202 GPRA Corrective Action Baseline:	No
Subject to Corrective Action Universe:	No
Non-TSDFs Where RCRA CA has Been Imposed Universe:	No
Corrective Action Priority Ranking:	No NCAPS ranking
Environmental Control Indicator:	No
Institutional Control Indicator:	No
Human Exposure Controls Indicator:	N/A
Groundwater Controls Indicator:	N/A
Significant Non-Complier Universe:	No
Unaddressed Significant Non-Complier Universe:	No
Addressed Significant Non-Complier Universe:	No
Significant Non-Complier With a Compliance Schedule Universe:	No
Financial Assurance Required:	Not reported
Handler Date of Last Change:	20190531
Recognized Trader-Importer:	No
Recognized Trader-Exporter:	No
Importer of Spent Lead Acid Batteries:	No
Exporter of Spent Lead Acid Batteries:	No
Recycler Activity Without Storage:	No
Manifest Broker:	No
Sub-Part P Indicator:	No

Map ID
Direction
Distance
Elevation | Site | MAP FINDINGS | Database(s) | EDR ID Number / EPA ID Number

HEADLANDS VENTURES LLC DBA MIKE'S BIKES (Continued) **1024831099**

Handler - Owner Operator:

Owner/Operator Indicator:	Owner
Owner/Operator Name: HEADLANDS VENTURES LLC	
Legal Status:	Other
Date Became Current:	Not reported
Date Ended Current:	Not reported
Owner/Operator Address:	55 LEVERONI CT
Owner/Operator City,State,Zip:	NOVATO, CA 94949
Owner/Operator Telephone:	415-454-6921
Owner/Operator Telephone Ext:	Not reported
Owner/Operator Fax:	Not reported
Owner/Operator Email:	Not reported

Owner/Operator Indicator:	Operator
Owner/Operator Name: TOM JENSEN	
Legal Status:	Other
Date Became Current:	Not reported
Date Ended Current:	Not reported
Owner/Operator Address:	55 LEVERONI CT
Owner/Operator City,State,Zip:	NOVATO, CA 94949
Owner/Operator Telephone:	415-205-4841
Owner/Operator Telephone Ext:	Not reported
Owner/Operator Fax:	Not reported
Owner/Operator Email:	Not reported

Historic Generators:

Receive Date:	20190522
Handler Name:	HEADLANDS VENTURES LLC DBA MIKE'S BIKES
Federal Waste Generator Description:	Not a generator, verified
State District Owner:	Not reported
Large Quantity Handler of Universal Waste:	No
Recognized Trader Importer:	No
Recognized Trader Exporter:	No
Spent Lead Acid Battery Importer:	No
Spent Lead Acid Battery Exporter:	No
Current Record:	Yes
Non Storage Recycler Activity:	No
Electronic Manifest Broker:	No

List of NAICS Codes and Descriptions:

NAICS Code:	45111
NAICS Description:	SPORTING GOODS STORES

Facility Has Received Notices of Violations:

Violations:	No Violations Found

Evaluation Action Summary:

Evaluations:	No Evaluations Found

Map ID
Direction
Distance
Elevation | Site | MAP FINDINGS | Database(s) | EDR ID Number / EPA ID Number

Q117
West
1/8-1/4
0.169 mi.
893 ft.

GORDON COMMERCIAL
1922 MARTIN LUTHER KING JR. WAY
BERKELEY, CA 94709

Site 5 of 17 in cluster Q

RCRA NonGen / NLR **1025845171**
CAC003024792

Relative:
Lower

Actual:
172 ft.

RCRA Listings:

Date Form Received by Agency:	20190719
Handler Name:	Gordon Commercial
Handler Address:	1922 MARTIN LUTHER KING JR. WAY
Handler City,State,Zip:	BERKELEY, CA 94709
EPA ID:	CAC003024792
Contact Name:	GORDON COMMERCIAL
Contact Address:	1922 MARTIN LUTHER KING JR. WAY
Contact City,State,Zip:	BERKELEY, CA 94709
Contact Telephone:	510-559-3574
Contact Fax:	Not reported
Contact Email:	JENNI.MILLER@SYNERGYCOMPANIES.ORG
Contact Title:	Not reported
EPA Region:	09
Land Type:	Not reported
Federal Waste Generator Description:	Not a generator, verified
Non-Notifier:	Not reported
Biennial Report Cycle:	Not reported
Accessibility:	Not reported
Active Site Indicator:	Handler Activities
State District Owner:	Not reported
State District:	Not reported
Mailing Address:	1922 MARTIN LUTHER KING JR. WAY
Mailing City,State,Zip:	BERKELEY, CA 94709
Owner Name:	Gordon Commercial
Owner Type:	Other
Operator Name:	Gordon Commercial
Operator Type:	Other
Short-Term Generator Activity:	No
Importer Activity:	No
Mixed Waste Generator:	No
Transporter Activity:	No
Transfer Facility Activity:	No
Recycler Activity with Storage:	No
Small Quantity On-Site Burner Exemption:	No
Smelting Melting and Refining Furnace Exemption:	No
Underground Injection Control:	No
Off-Site Waste Receipt:	No
Universal Waste Indicator:	Yes
Universal Waste Destination Facility:	Yes
Federal Universal Waste:	No
Active Site State-Reg Handler:	---
Federal Facility Indicator:	Not reported
Hazardous Secondary Material Indicator:	N
Sub-Part K Indicator:	Not reported
2018 GPRA Permit Baseline:	Not on the Baseline
2018 GPRA Renewals Baseline:	Not on the Baseline
202 GPRA Corrective Action Baseline:	No
Subject to Corrective Action Universe:	No
Non-TSDFs Where RCRA CA has Been Imposed Universe:	No
Corrective Action Priority Ranking:	No NCAPS ranking
Environmental Control Indicator:	No
Institutional Control Indicator:	No

Map ID
Direction
Distance
Elevation | Site | MAP FINDINGS | Database(s) | EDR ID Number EPA ID Number

GORDON COMMERCIAL (Continued) **1025845171**

Human Exposure Controls Indicator:	N/A
Groundwater Controls Indicator:	N/A
Significant Non-Complier Universe:	No
Unaddressed Significant Non-Complier Universe:	No
Addressed Significant Non-Complier Universe:	No
Significant Non-Complier With a Compliance Schedule Universe:	No
Financial Assurance Required:	Not reported
Handler Date of Last Change:	20190729
Recognized Trader-Importer:	No
Recognized Trader-Exporter:	No
Importer of Spent Lead Acid Batteries:	No
Exporter of Spent Lead Acid Batteries:	No
Recycler Activity Without Storage:	No
Manifest Broker:	No
Sub-Part P Indicator:	No

Handler - Owner Operator:

Owner/Operator Indicator:	Owner
Owner/Operator Name: GORDON COMMERCIAL	
Legal Status:	Other
Date Became Current:	Not reported
Date Ended Current:	Not reported
Owner/Operator Address:	1922 MARTIN LUTHER KING JR. WAY
Owner/Operator City,State,Zip:	BERKELEY, CA 94709
Owner/Operator Telephone:	510-559-3574
Owner/Operator Telephone Ext:	Not reported
Owner/Operator Fax:	Not reported
Owner/Operator Email:	Not reported

Owner/Operator Indicator:	Operator
Owner/Operator Name: GORDON COMMERCIAL	
Legal Status:	Other
Date Became Current:	Not reported
Date Ended Current:	Not reported
Owner/Operator Address:	1922 MARTIN LUTHER KING JR. WAY
Owner/Operator City,State,Zip:	BERKELEY, CA 94709
Owner/Operator Telephone:	510-559-3574
Owner/Operator Telephone Ext:	Not reported
Owner/Operator Fax:	Not reported
Owner/Operator Email:	Not reported

Historic Generators:

Receive Date:	20190719
Handler Name: GORDON COMMERCIAL	
Federal Waste Generator Description:	Not a generator, verified
State District Owner:	Not reported
Large Quantity Handler of Universal Waste:	No
Recognized Trader Importer:	No
Recognized Trader Exporter:	No
Spent Lead Acid Battery Importer:	No
Spent Lead Acid Battery Exporter:	No
Current Record:	Yes
Non Storage Recycler Activity:	Not reported
Electronic Manifest Broker:	Not reported

Map ID
Direction
Distance
Elevation | Site | MAP FINDINGS | Database(s) | EDR ID Number / EPA ID Number

GORDON COMMERCIAL (Continued) **1025845171**

List of NAICS Codes and Descriptions:
NAICS Code: 56299
NAICS Description: ALL OTHER WASTE MANAGEMENT SERVICES

Facility Has Received Notices of Violations:
Violations: No Violations Found

Evaluation Action Summary:
Evaluations: No Evaluations Found

Q118 **1950 MLK, LLC** **LUST** **S109425467**
West **1950 MARTIN LUTHER KING JR. WAY** **Cortese** **N/A**
1/8-1/4 **BERKELEY, CA 94703** **CERS**
0.169 mi.
894 ft. **Site 6 of 17 in cluster Q**

Relative:
Lower

Actual:
171 ft.

LUST:

Name:	1950 MLK, LLC
Address:	1950 MARTIN LUTHER KING JR. WAY
City,State,Zip:	BERKELEY, CA 94703
Lead Agency:	SAN FRANCISCO BAY RWQCB (REGION 2)
Case Type:	LUST Cleanup Site
Geo Track:	http://geotracker.waterboards.ca.gov/profile_report.asp?global_id=T10000000212
Global Id:	T10000000212
Latitude:	37.872122
Longitude:	-122.273102
Status:	Completed - Case Closed
Status Date:	07/01/2015
Case Worker:	MYM
RB Case Number:	01-3626
Local Agency:	BERKELEY, CITY OF
File Location:	Local Agency
Local Case Number:	TTMLK1950
Potential Media Affect:	Other Groundwater (uses other than drinking water), Soil
Potential Contaminants of Concern:	Gasoline, Other Petroleum
EPA Region:	9
Coordinate Source:	Manual Entry on Screens
Cuf Case:	NO
Quantity Released Gallons:	Not reported
Begin Date:	07/25/2008
Leak Reported Date:	08/15/2008
How Discovered:	Other Means, Tank Closure
How Discovered Description:	During site grading and development.
Discharge Source:	Tank
Discharge Cause:	Other
Stop Method:	Close and Remove Tank
Stop Description:	4 tanks removed.
No Further Action Date:	07/01/2015
CA Water Watershed Name:	Bay Bridges - Berkeley (203.30)
Dwr Groundwater Subbasin Name:	Santa Clara Valley - East Bay Plain (2-009.04)
Disadvantaged Community:	Not reported
CA Enviroscreen 3 Score:	11-15%
CA Enviroscreen 4 Score:	25-30%
Military DOD Site:	No
Facility Project Subtype:	Not reported

Map ID
Direction
Distance
Elevation | Site | MAP FINDINGS | Database(s) | EDR ID Number EPA ID Number

1950 MLK, LLC (Continued) **S109425467**

RWQCB Region: SAN FRANCISCO BAY RWQCB (REGION 2)
Site History: Site corrective measures implemented during construction of redeveloped property. Existing use is retail/residential. Exposure mitigated by continuous dewatering and treatment of groundwater, covered surfaces, separation of residential occupancies with intervening ground floor retail and garage.

LUST:
Global Id: T10000000212
Contact Type: Local Agency Caseworker
Contact Name: GEOFFERY FIEDLER
Organization Name: BERKELEY, CITY OF
Address: 2118 MILVIA STREET 3RD FLOOR
City: BERKELEY
Email: gfiedler@ci.berkeley.ca.us
Phone Number: Not reported

Global Id: T10000000212
Contact Type: Regional Board Caseworker - Primary Caseworker
Contact Name: MARTIN MUSONGE
Organization Name: SAN FRANCISCO BAY RWQCB (REGION 2)
Address: 1515 CLAY STREET
City: OAKLAND
Email: martin.musonge@waterboards.ca.gov
Phone Number: Not reported

LUST:
Global Id: T10000000212
Action Type: ENFORCEMENT
Date: 12/27/2002
Action: Closure/No Further Action Letter

Global Id: T10000000212
Action Type: Other
Date: 08/15/2008
Action: Leak Reported

Global Id: T10000000212
Action Type: Other
Date: 07/29/2008
Action: Leak Began

Global Id: T10000000212
Action Type: RESPONSE
Date: 12/17/2002
Action: Soil and Water Investigation Report

Global Id: T10000000212
Action Type: RESPONSE
Date: 03/24/2003
Action: Correspondence

Global Id: T10000000212
Action Type: RESPONSE
Date: 08/29/2000
Action: Request for Closure

Map ID
Direction
Distance
Elevation Site

MAP FINDINGS

Database(s) EDR ID Number EPA ID Number

1950 MLK, LLC (Continued) **S109425467**

Global Id: T10000000212
Action Type: RESPONSE
Date: 03/07/2000
Action: Site Assessment Report

Global Id: T10000000212
Action Type: RESPONSE
Date: 03/14/2000
Action: Site Assessment Report

Global Id: T10000000212
Action Type: RESPONSE
Date: 06/26/2002
Action: Interim Remedial Action Report

Global Id: T10000000212
Action Type: RESPONSE
Date: 09/30/2002
Action: Tank Removal Report / UST Sampling Report

Global Id: T10000000212
Action Type: ENFORCEMENT
Date: 06/22/2015
Action: Closure/No Further Action Letter

Global Id: T10000000212
Action Type: Other
Date: 07/29/2008
Action: Leak Stopped

Global Id: T10000000212
Action Type: ENFORCEMENT
Date: 12/12/2002
Action: Staff Letter

Global Id: T10000000212
Action Type: ENFORCEMENT
Date: 01/23/2003
Action: Closure/No Further Action Letter

Global Id: T10000000212
Action Type: ENFORCEMENT
Date: 06/12/2013
Action: Letter - Notice

Global Id: T10000000212
Action Type: Other
Date: 07/25/2008
Action: Leak Discovery

LUST:
Global Id: T10000000212
Status: Completed - Case Closed
Status Date: 01/23/2003

Global Id: T10000000212
Status: Open - Case Begin Date

Map ID
Direction
Distance
Elevation Site

MAP FINDINGS

Database(s) EDR ID Number EPA ID Number

1950 MLK, LLC (Continued) **S109425467**

Status Date: 07/25/2008

Global Id: T10000000212
Status: Open - Assessment & Interim Remedial Action
Status Date: 07/29/2008

Global Id: T10000000212
Status: Open - Inactive
Status Date: 07/12/2011

Global Id: T10000000212
Status: Open - Eligible for Closure
Status Date: 09/27/2013

Global Id: T10000000212
Status: Completed - Case Closed
Status Date: 07/01/2015

CORTESE:
Name: 1950 MLK, LLC
Address: 1950 MARTIN LUTHER KING JR. WAY
City,State,Zip: BERKELEY, CA 94703
Region: CORTESE
Envirostor Id: Not reported
Global ID: T10000000212
Site/Facility Type: LUST CLEANUP SITE
Cleanup Status: COMPLETED - CASE CLOSED
Status Date: Not reported
Site Code: Not reported
Latitude: Not reported
Longitude: Not reported
Owner: Not reported
Enf Type: Not reported
Swat R: Not reported
Flag: active
Order No: Not reported
Waste Discharge System No: Not reported
Effective Date: Not reported
Region 2: Not reported
WID Id: Not reported
Solid Waste Id No: Not reported
Waste Management Uit Name: Not reported
File Name: Active Open

CERS:
Name: 1950 MLK, LLC
Address: 1950 MARTIN LUTHER KING JR. WAY
City,State,Zip: BERKELEY, CA 94703
Site ID: 630339
CERS ID: T10000000212
CERS Description: Leaking Underground Storage Tank Cleanup Site

Affiliation:
Affiliation Type Desc: Local Agency Caseworker
Entity Name: GEOFFERY FIEDLER - BERKELEY, CITY OF
Entity Title: Not reported

Map ID
Direction
Distance
Elevation | Site | MAP FINDINGS | Database(s) | EDR ID Number / EPA ID Number

1950 MLK, LLC (Continued) **S109425467**

Affiliation Address:	2118 MILVIA STREET 3RD FLOOR
Affiliation City:	BERKELEY
Affiliation State:	CA
Affiliation Country:	Not reported
Affiliation Zip:	Not reported
Affiliation Phone:	,
Affiliation Type Desc:	Regional Board Caseworker
Entity Name:	MARTIN MUSONGE - SAN FRANCISCO BAY RWQCB (REGION 2)
Entity Title:	Not reported
Affiliation Address:	1515 CLAY STREET
Affiliation City:	OAKLAND
Affiliation State:	CA
Affiliation Country:	Not reported
Affiliation Zip:	Not reported
Affiliation Phone:	,

Q119 **UNIVERSITY VALERO** **RCRA NonGen / NLR** **1027466347**
WSW **1894 UNIVERSITY AVE** **CAL000206357**
1/8-1/4 **BERKELEY, CA 94703**
0.173 mi.
915 ft. **Site 7 of 17 in cluster Q**

Relative: **Lower**
Actual: **167 ft.**

RCRA Listings:

Date Form Received by Agency:	20220901
Handler Name:	University Valero
Handler Address:	UNIVERSITY AVE
Handler City,State,Zip:	BERKELEY, CA 94703
EPA ID:	CAL000206357
Contact Name:	HOOSHANG HADJIAN
Contact Address:	UNIVERSITY AVE
Contact City,State,Zip:	BERKELEY, CA 94703
Contact Telephone:	925-548-9665
Contact Fax:	Not reported
Contact Email:	HOOSHANGHADJIAN@SBCGLOBAL.NET
Contact Title:	Not reported
EPA Region:	09
Land Type:	Other
Federal Waste Generator Description:	Not a generator, verified
Non-Notifier:	Not reported
Biennial Report Cycle:	Not reported
Accessibility:	Not reported
Active Site Indicator:	Not reported
State District Owner:	Not reported
State District:	Not reported
Mailing Address:	UNIVERSITY AVE
Mailing City,State,Zip:	BERKELEY, CA 94703
Owner Name:	Not reported
Owner Type:	Not reported
Operator Name:	Hooshang Hadjian
Operator Type:	Other
Short-Term Generator Activity:	No
Importer Activity:	No
Mixed Waste Generator:	No
Transporter Activity:	No
Transfer Facility Activity:	No
Recycler Activity with Storage:	No

Map ID
Direction
Distance
Elevation | Site | MAP FINDINGS | Database(s) | EDR ID Number / EPA ID Number

UNIVERSITY VALERO (Continued) **1027466347**

Small Quantity On-Site Burner Exemption:	No
Smelting Melting and Refining Furnace Exemption:	No
Underground Injection Control:	No
Off-Site Waste Receipt:	No
Universal Waste Indicator:	No
Universal Waste Destination Facility:	No
Federal Universal Waste:	No
Active Site State-Reg Handler:	---
Federal Facility Indicator:	Not reported
Hazardous Secondary Material Indicator:	N
Sub-Part K Indicator:	Not reported
2018 GPRA Permit Baseline:	Not on the Baseline
2018 GPRA Renewals Baseline:	Not on the Baseline
202 GPRA Corrective Action Baseline:	No
Subject to Corrective Action Universe:	No
Non-TSDFs Where RCRA CA has Been Imposed Universe:	No
Corrective Action Priority Ranking:	No NCAPS ranking
Environmental Control Indicator:	No
Institutional Control Indicator:	No
Human Exposure Controls Indicator:	N/A
Groundwater Controls Indicator:	N/A
Significant Non-Complier Universe:	No
Unaddressed Significant Non-Complier Universe:	No
Addressed Significant Non-Complier Universe:	No
Significant Non-Complier With a Compliance Schedule Universe:	No
Financial Assurance Required:	Not reported
Handler Date of Last Change:	20220909
Recognized Trader-Importer:	No
Recognized Trader-Exporter:	No
Importer of Spent Lead Acid Batteries:	No
Exporter of Spent Lead Acid Batteries:	No
Recycler Activity Without Storage:	No
Manifest Broker:	No
Sub-Part P Indicator:	No

Handler - Owner Operator:

Owner/Operator Indicator:	Operator
Owner/Operator Name: HOOSHANG HADJIAN	
Legal Status:	Other
Date Became Current:	Not reported
Date Ended Current:	Not reported
Owner/Operator Address:	1894 UNIVERSITY AVE
Owner/Operator City,State,Zip:	BERKELEY, CA 94703
Owner/Operator Telephone:	925-548-9665
Owner/Operator Telephone Ext:	Not reported
Owner/Operator Fax:	Not reported
Owner/Operator Email:	Not reported

Historic Generators:

Receive Date:	20220901
Handler Name: UNIVERSITY VALERO	
Federal Waste Generator Description:	Not a generator, verified
State District Owner:	Not reported
Large Quantity Handler of Universal Waste:	No
Recognized Trader Importer:	No

Map ID
Direction
Distance
Elevation | Site | MAP FINDINGS | Database(s) | EDR ID Number / EPA ID Number

UNIVERSITY VALERO (Continued) **1027466347**

Recognized Trader Exporter: No
Spent Lead Acid Battery Importer: No
Spent Lead Acid Battery Exporter: No
Current Record: Yes
Non Storage Recycler Activity: No
Electronic Manifest Broker: No

List of NAICS Codes and Descriptions:
NAICS Code: 33639
NAICS Description: OTHER MOTOR VEHICLE PARTS MANUFACTURING

Facility Has Received Notices of Violations:
Violations: No Violations Found

Evaluation Action Summary:
Evaluations: No Evaluations Found

Q120 **UNIVERSITY VALERO # 7200** **UST** **U004358775**
WSW **1894 UNIVERSITY AVE** **N/A**
1/8-1/4 **BERKELEY, CA 94703**
0.173 mi.
915 ft. **Site 8 of 17 in cluster Q**

Relative: **Lower**
Actual: **167 ft.**

UST:
Name: UNIVERSITY VALERO # 7200
Address: 1894 UNIVERSITY AVE
City,State,Zip: BERKELEY, CA 94703
Facility ID: FAOOOO351
Permitting Agency: Berkeley City Toxics Management Division
CERSID: 10196398
Latitude: 37.8714400
Longitude: -122.273240
Owner type: Non-Government
Facility type: Motor Vehicle Fueling
Num of inuse ust: Not reported
Num of closed ust: 0
Num of oos ust: 0
Epa region: 9
Tribal lands: No
Tank owner name: Hooshang Hadjian
Tank owner mailing address: 1894 university ave
Tank owner mailing city: Berkeley
Tank owner mailing zip: 94703
Tank owner mailing state: CA
Tank operator name: Hooshang Hadjian
Tank operator mailing address: 1894 university ave
Tank operator mailing city: Berkeley
Tank operator mailing zip: 94703
Tank operator mailing state: CA
Tankidnumber: 2
Tank status: Renewal Permit
Tank configuration: Stand Alone Tank
Tank closure date: Not reported
Tank installation date: 6/15/1983 12:00:00 AM
Tank num of compartments: 1

Map ID
Direction
Distance
Elevation | Site | MAP FINDINGS | Database(s) | EDR ID Number / EPA ID Number

UNIVERSITY VALERO # 7200 (Continued) **U004358775**

Tank contents:	Midgraded Unleaded
Tank capacity gallons:	10000
Tank type:	Single Wall
Tank pc construction:	Fiberglass
Tank pwpiping construction:	None
Tank piping type:	Pressure
Tank piping construction:	Single Walled
Tank sacrificial anode:	No
Tank cp impressed current:	No
Tank cp shutoff:	Yes
Tank alarms:	Yes
Tank ball float:	No
Tank spill bucket:	Yes

Name:	UNIVERSITY VALERO # 7200
Address:	1894 UNIVERSITY AVE
City,State,Zip:	BERKELEY, CA 94703
Facility ID:	Not reported
Permitting Agency:	Berkeley City Toxics Management Division
CERSID:	Not reported
Latitude:	37.87144
Longitude:	-122.27324
Owner type:	Not reported
Facility type:	Not reported
Num of inuse ust:	Not reported
Num of closed ust:	Not reported
Num of oos ust:	Not reported
Epa region:	Not reported
Tribal lands:	Not reported
Tank owner name:	Not reported
Tank owner mailing address:	Not reported
Tank owner mailing city:	Not reported
Tank owner mailing zip:	Not reported
Tank owner mailing state:	Not reported
Tank operator name:	Not reported
Tank operator mailing address:	Not reported
Tank operator mailing city:	Not reported
Tank operator mailing zip:	Not reported
Tank operator mailing state:	Not reported
Tankidnumber:	Not reported
Tank status:	Not reported
Tank configuration:	Not reported
Tank closure date:	Not reported
Tank installation date:	Not reported
Tank num of compartments:	Not reported
Tank contents:	Not reported
Tank capacity gallons:	Not reported
Tank type:	Not reported
Tank pc construction:	Not reported
Tank pwpiping construction:	Not reported
Tank piping type:	Not reported
Tank piping construction:	Not reported
Tank sacrificial anode:	Not reported
Tank cp impressed current:	Not reported
Tank cp shutoff:	Not reported
Tank alarms:	Not reported
Tank ball float:	Not reported

Map ID
Direction
Distance
Elevation | Site | MAP FINDINGS | Database(s) | EDR ID Number / EPA ID Number

UNIVERSITY VALERO # 7200 (Continued) **U004358775**

Tank spill bucket:	Not reported
Name:	UNIVERSITY VALERO # 7200
Address:	1894 UNIVERSITY AVE
City,State,Zip:	BERKELEY, CA 94703
Facility ID:	FAOOOO351
Permitting Agency:	Berkeley City Toxics Management Division
CERSID:	10196398
Latitude:	37.8714400
Longitude:	-122.273240
Owner type:	Non-Government
Facility type:	Motor Vehicle Fueling
Num of inuse ust:	Not reported
Num of closed ust:	0
Num of oos ust:	0
Epa region:	9
Tribal lands:	No
Tank owner name:	Hooshang Hadjian
Tank owner mailing address:	1894 university ave
Tank owner mailing city:	Berkeley
Tank owner mailing zip:	94703
Tank owner mailing state:	CA
Tank operator name:	Hooshang Hadjian
Tank operator mailing address:	1894 university ave
Tank operator mailing city:	Berkeley
Tank operator mailing zip:	94703
Tank operator mailing state:	CA
Tankidnumber:	1
Tank status:	Renewal Permit
Tank configuration:	Stand Alone Tank
Tank closure date:	Not reported
Tank installation date:	6/15/1983 12:00:00 AM
Tank num of compartments:	1
Tank contents:	Regular Unleaded
Tank capacity gallons:	10000
Tank type:	Single Wall
Tank pc construction:	Fiberglass
Tank pwpiping construction:	None
Tank piping type:	Pressure
Tank piping construction:	Single Walled
Tank sacrificial anode:	No
Tank cp impressed current:	No
Tank cp shutoff:	Yes
Tank alarms:	Yes
Tank ball float:	No
Tank spill bucket:	Yes
Name:	UNIVERSITY VALERO # 7200
Address:	1894 UNIVERSITY AVE
City,State,Zip:	BERKELEY, CA 94703
Facility ID:	FAOOOO351
Permitting Agency:	Berkeley City Toxics Management Division
CERSID:	10196398
Latitude:	37.8714400
Longitude:	-122.273240
Owner type:	Non-Government
Facility type:	Motor Vehicle Fueling

Map ID
Direction
Distance
Elevation Site

MAP FINDINGS

Database(s) EDR ID Number EPA ID Number

UNIVERSITY VALERO # 7200 (Continued) **U004358775**

Num of inuse ust:	Not reported
Num of closed ust:	0
Num of oos ust:	0
Epa region:	9
Tribal lands:	No
Tank owner name:	Hooshang Hadjian
Tank owner mailing address:	1894 university ave
Tank owner mailing city:	Berkeley
Tank owner mailing zip:	94703
Tank owner mailing state:	CA
Tank operator name:	Hooshang Hadjian
Tank operator mailing address:	1894 university ave
Tank operator mailing city:	Berkeley
Tank operator mailing zip:	94703
Tank operator mailing state:	CA
Tankidnumber:	3
Tank status:	Renewal Permit
Tank configuration:	Stand Alone Tank
Tank closure date:	Not reported
Tank installation date:	6/15/1983 12:00:00 AM
Tank num of compartments:	1
Tank contents:	Premium Unleaded
Tank capacity gallons:	10000
Tank type:	Single Wall
Tank pc construction:	Fiberglass
Tank pwpiping construction:	None
Tank piping type:	Pressure
Tank piping construction:	Single Walled
Tank sacrificial anode:	No
Tank cp impressed current:	No
Tank cp shutoff:	Yes
Tank alarms:	Yes
Tank ball float:	No
Tank spill bucket:	Yes

Name:	UNIVERSITY VALERO # 7200
Address:	1894 UNIVERSITY AVE
City,State,Zip:	BERKELEY, CA 94703
Facility ID:	FAOOOO351
Permitting Agency:	Berkeley City Toxics Management Division
CERSID:	10196398
Latitude:	37.8714400
Longitude:	-122.273240
Owner type:	Non-Government
Facility type:	Motor Vehicle Fueling
Num of inuse ust:	Not reported
Num of closed ust:	0
Num of oos ust:	0
Epa region:	9
Tribal lands:	No
Tank owner name:	Hooshang Hadjian
Tank owner mailing address:	1894 university ave
Tank owner mailing city:	Berkeley
Tank owner mailing zip:	94703
Tank owner mailing state:	CA
Tank operator name:	Hooshang Hadjian
Tank operator mailing address:	1894 university ave

Map ID
Direction
Distance
Elevation | Site | MAP FINDINGS | Database(s) | EDR ID Number EPA ID Number

UNIVERSITY VALERO # 7200 (Continued) **U004358775**

Tank operator mailing city:	Berkeley
Tank operator mailing zip:	94703
Tank operator mailing state:	CA
Tankidnumber:	4
Tank status:	Renewal Permit
Tank configuration:	Stand Alone Tank
Tank closure date:	Not reported
Tank installation date:	6/15/1983 12:00:00 AM
Tank num of compartments:	1
Tank contents:	Diesel
Tank capacity gallons:	10000
Tank type:	Single Wall
Tank pc construction:	Fiberglass
Tank pwpiping construction:	None
Tank piping type:	Pressure
Tank piping construction:	Single Walled
Tank sacrificial anode:	No
Tank cp impressed current:	No
Tank cp shutoff:	Yes
Tank alarms:	Yes
Tank ball float:	No
Tank spill bucket:	Yes

Q121 **EXXON MOBIL CORPORATION #702000** **RCRA NonGen / NLR** **1024787141**
WSW **1894 UNIVERSITY** **CAL000028809**
1/8-1/4 **BERKELEY, CA 94703**
0.173 mi.
915 ft. **Site 9 of 17 in cluster Q**

Relative: **Lower**

Actual: **167 ft.**

RCRA Listings:

Date Form Received by Agency:	19900510
Handler Name:	Exxon Mobil Corporation #702000
Handler Address:	1894 UNIVERSITY
Handler City,State,Zip:	BERKELEY, CA 94703-0000
EPA ID:	CAL000028809
Contact Name:	DONNA HYMES
Contact Address:	800 E. WASHINGTON STREET
Contact City,State,Zip:	WEST CHESTER, PA 19380
Contact Telephone:	610-430-8151
Contact Fax:	610-430-8016
Contact Email:	DHYMES@JD2ENV.COM
Contact Title:	Not reported
EPA Region:	09
Land Type:	Not reported
Federal Waste Generator Description:	Not a generator, verified
Non-Notifier:	Not reported
Biennial Report Cycle:	Not reported
Accessibility:	Not reported
Active Site Indicator:	Handler Activities
State District Owner:	Not reported
State District:	Not reported
Mailing Address:	800 E WASHINGTON ST
Mailing City,State,Zip:	WEST CHESTER, PA 19380-4542
Owner Name:	Exxonmobil Oil Corporation
Owner Type:	Other
Operator Name:	Donna Hymes
Operator Type:	Other
Short-Term Generator Activity:	No

Map ID
Direction
Distance
Elevation | Site | MAP FINDINGS | Database(s) | EDR ID Number / EPA ID Number

EXXON MOBIL CORPORATION #702000 (Continued) **1024787141**

Importer Activity:	No
Mixed Waste Generator:	No
Transporter Activity:	No
Transfer Facility Activity:	No
Recycler Activity with Storage:	No
Small Quantity On-Site Burner Exemption:	No
Smelting Melting and Refining Furnace Exemption:	No
Underground Injection Control:	No
Off-Site Waste Receipt:	No
Universal Waste Indicator:	Yes
Universal Waste Destination Facility:	Yes
Federal Universal Waste:	No
Active Site State-Reg Handler:	---
Federal Facility Indicator:	Not reported
Hazardous Secondary Material Indicator:	N
Sub-Part K Indicator:	Not reported
2018 GPRA Permit Baseline:	Not on the Baseline
2018 GPRA Renewals Baseline:	Not on the Baseline
202 GPRA Corrective Action Baseline:	No
Subject to Corrective Action Universe:	No
Non-TSDFs Where RCRA CA has Been Imposed Universe:	No
Corrective Action Priority Ranking:	No NCAPS ranking
Environmental Control Indicator:	No
Institutional Control Indicator:	No
Human Exposure Controls Indicator:	N/A
Groundwater Controls Indicator:	N/A
Significant Non-Complier Universe:	No
Unaddressed Significant Non-Complier Universe:	No
Addressed Significant Non-Complier Universe:	No
Significant Non-Complier With a Compliance Schedule Universe:	No
Financial Assurance Required:	Not reported
Handler Date of Last Change:	20180905
Recognized Trader-Importer:	No
Recognized Trader-Exporter:	No
Importer of Spent Lead Acid Batteries:	No
Exporter of Spent Lead Acid Batteries:	No
Recycler Activity Without Storage:	No
Manifest Broker:	No
Sub-Part P Indicator:	No

Handler - Owner Operator:

Owner/Operator Indicator:	Owner
Owner/Operator Name: EXXONMOBIL OIL CORPORATION	
Legal Status:	Other
Date Became Current:	Not reported
Date Ended Current:	Not reported
Owner/Operator Address:	5959 LAS COLINAS BOULEVARD
Owner/Operator City,State,Zip:	IRVING, TX 75039-4202
Owner/Operator Telephone:	972-444-1000
Owner/Operator Telephone Ext:	Not reported
Owner/Operator Fax:	Not reported
Owner/Operator Email:	Not reported
Owner/Operator Indicator:	Operator
Owner/Operator Name: DONNA HYMES	
Legal Status:	Other

Map ID
Direction
Distance
Elevation | Site | MAP FINDINGS | Database(s) | EDR ID Number EPA ID Number

EXXON MOBIL CORPORATION #702000 (Continued) **1024787141**

Date Became Current:	Not reported
Date Ended Current:	Not reported
Owner/Operator Address:	800 E. WASHINGTON STREET
Owner/Operator City,State,Zip:	WEST CHESTER, PA 19380
Owner/Operator Telephone:	610-430-8151
Owner/Operator Telephone Ext:	Not reported
Owner/Operator Fax:	Not reported
Owner/Operator Email:	Not reported

Historic Generators:

Receive Date:	19900510
Handler Name:	EXXON MOBIL CORPORATION #702000
Federal Waste Generator Description:	Not a generator, verified
State District Owner:	Not reported
Large Quantity Handler of Universal Waste:	No
Recognized Trader Importer:	No
Recognized Trader Exporter:	No
Spent Lead Acid Battery Importer:	No
Spent Lead Acid Battery Exporter:	No
Current Record:	Yes
Non Storage Recycler Activity:	Not reported
Electronic Manifest Broker:	Not reported

List of NAICS Codes and Descriptions:

NAICS Code:	44719
NAICS Description:	OTHER GASOLINE STATIONS

Facility Has Received Notices of Violations:

Violations:	No Violations Found

Evaluation Action Summary:

Evaluations:	No Evaluations Found

Q122 **TEXACO** **HIST UST** **S113032289**
WSW **1894 UNIVERSITY AND GROVE** **HAZNET** **N/A**
1/8-1/4 **BERKELEY, CA 94703** **HWTS**
0.173 mi.
915 ft. **Site 10 of 17 in cluster Q**

Relative: **Lower**

Actual: **167 ft.**

HIST UST:

Name:	TEXACO
Address:	1894 UNIVERSITY AND GROVE
City,State,Zip:	BERKELEY, CA 94703
File Number:	000363be
URL:	https://documents.geotracker.waterboards.ca.gov/ustpdfs/pdf/000363be.pdf
Region:	Not reported
Facility ID:	Not reported
Facility Type:	Not reported
Other Type:	Not reported
Contact Name:	Not reported
Telephone:	Not reported
Owner Name:	Not reported
Owner Address:	Not reported
Owner City,St,Zip:	Not reported
Total Tanks:	Not reported

Map ID
Direction
Distance
Elevation | Site | MAP FINDINGS | Database(s) | EDR ID Number / EPA ID Number

TEXACO (Continued) **S113032289**

Tank Num: Not reported
Container Num: Not reported
Year Installed: Not reported
Tank Capacity: Not reported
Tank Used for: Not reported
Type of Fuel: Not reported
Container Construction Thickness: Not reported
Leak Detection: Not reported

Click here for Geo Tracker PDF:

HAZNET:
Name: EXXON MOBIL CORPORATION #702000
Address: 1894 UNIVERSITY
Address 2: Not reported
City,State,Zip: BERKELEY, CA 947030000
Contact: DONNA HYMES
Telephone: 6104308151
Mailing Name: Not reported
Mailing Address: 800 E WASHINGTON ST

Year: 2001
Gepaid: CAL000028809
TSD EPA ID: CAL000161743
CA Waste Code: 221 - Waste oil and mixed oil
Disposal Method: R01 - Recycler
Tons: 0.57

Year: 1996
Gepaid: CAL000028809
TSD EPA ID: CAD028409019
CA Waste Code: 352 - Other organic solids
Disposal Method: H01 - Transfer Station
Tons: 0.005

Year: 1996
Gepaid: CAL000028809
TSD EPA ID: CAD028409019
CA Waste Code: 331 - Off-specification, aged or surplus organics
Disposal Method: T01 - Treatment, Tank
Tons: 0.066

Year: 1990
Gepaid: CAL000028809
TSD EPA ID: CAD004771168
CA Waste Code: 135 - Unspecified aqueous solution
Disposal Method: R01 - Recycler
Tons: 0.3544

Additional Info:
Year: 2001
Gen EPA ID: CAL000028809

Shipment Date: 20010712
Creation Date: 8/24/2001 0:00:00

Map ID
Direction
Distance
Elevation | Site | MAP FINDINGS | Database(s) | EDR ID Number / EPA ID Number

TEXACO (Continued) **S113032289**

Receipt Date:	20010712
Manifest ID:	20819556
Trans EPA ID:	CAL000027759
Trans Name:	Not reported
Trans 2 EPA ID:	Not reported
Trans 2 Name:	Not reported
TSDF EPA ID:	CAL000161743
Trans Name:	Not reported
TSDF Alt EPA ID:	Not reported
TSDF Alt Name:	Not reported
Waste Code Description:	221 - Waste oil and mixed oil
RCRA Code:	Not reported
Meth Code:	R01 - Recycler
Quantity Tons:	0.57
Waste Quantity:	150
Quantity Unit:	G
Additional Code 1:	Not reported
Additional Code 2:	Not reported
Additional Code 3:	Not reported
Additional Code 4:	Not reported
Additional Code 5:	Not reported

Additional Info:

Year:	1996
Gen EPA ID:	CAL000028809
Shipment Date:	19960513
Creation Date:	5/30/1997 0:00:00
Receipt Date:	19960516
Manifest ID:	93019834
Trans EPA ID:	CAD982524480
Trans Name:	Not reported
Trans 2 EPA ID:	Not reported
Trans 2 Name:	Not reported
TSDF EPA ID:	CAD028409019
Trans Name:	Not reported
TSDF Alt EPA ID:	Not reported
TSDF Alt Name:	Not reported
Waste Code Description:	352 - Other organic solids
RCRA Code:	Not reported
Meth Code:	H01 - Transfer Station
Quantity Tons:	0.005
Waste Quantity:	10
Quantity Unit:	P
Additional Code 1:	Not reported
Additional Code 2:	Not reported
Additional Code 3:	Not reported
Additional Code 4:	Not reported
Additional Code 5:	Not reported
Shipment Date:	19960513
Creation Date:	5/30/1997 0:00:00
Receipt Date:	19960516
Manifest ID:	93019834
Trans EPA ID:	CAD982524480
Trans Name:	Not reported
Trans 2 EPA ID:	Not reported

Map ID
Direction
Distance
Elevation Site

MAP FINDINGS

Database(s) EDR ID Number EPA ID Number

TEXACO (Continued) **S113032289**

Trans 2 Name:	Not reported
TSDF EPA ID:	CAD028409019
Trans Name:	Not reported
TSDF Alt EPA ID:	Not reported
TSDF Alt Name:	Not reported
Waste Code Description:	331 - Off-specification, aged, or surplus organics
RCRA Code:	Not reported
Meth Code:	T01 - Treatment, Tank
Quantity Tons:	0.066
Waste Quantity:	20
Quantity Unit:	G
Additional Code 1:	Not reported
Additional Code 2:	Not reported
Additional Code 3:	Not reported
Additional Code 4:	Not reported
Additional Code 5:	Not reported

HWTS:

Name:	EXXON MOBIL CORPORATION #702000
Address:	1894 UNIVERSITY
Address 2:	Not reported
City,State,Zip:	BERKELEY, CA 94703
EPA ID:	CAL000028809
Inactive Date:	Not reported
Create Date:	05/10/1990
Last Act Date:	Not reported
Mailing Name:	Not reported
Mailing Address:	800 E WASHINGTON ST
Mailing Address 2:	Not reported
Mailing City,State,Zip:	WEST CHESTER, PA 193804542
Owner Name:	EXXONMOBIL OIL CORPORATION
Owner Address:	5959 LAS COLINAS BOULEVARD
Owner Address 2:	Not reported
Owner City,State,Zip:	IRVING, TX 750394202
Owner Phone:	Not reported
Owner Fax:	Not reported
Contact Name:	DONNA HYMES
Contact Address:	800 E. WASHINGTON STREET
Contact Address 2:	Not reported
City,State,Zip:	WEST CHESTER, PA 19380
Contact Phone:	Not reported
Contact Fax:	Not reported
Facility Status:	Active
Facility Type:	PERMANENT
Category:	STATE
Latitude:	37.871497
Longitude:	-122.273091

NAICS:

EPA ID:	CAL000028809
Create Date:	2002-03-14 16:36:27.000
NAICS Code:	44719
NAICS Description:	Other Gasoline Stations
Issued EPA ID Date:	1990-05-10 00:00:00
Inactive Date:	Not reported
Facility Name:	EXXON MOBIL CORPORATION #702000
Facility Address:	1894 UNIVERSITY

MAP FINDINGS

Map ID / Direction / Distance / Elevation | Site | Database(s) | EDR ID Number / EPA ID Number

TEXACO (Continued) **S113032289**

Facility Address 2:	Not reported
Facility City:	BERKELEY
Facility County:	Not reported
Facility State:	CA
Facility Zip:	947030000

Q123 **FORMER EXXON 7-0200** **LUST** **S103638169**
WSW **1894 UNIVERSITY AVE** **SWEEPS UST** **N/A**
1/8-1/4 **BERKELEY, CA 94704** **Cortese**
0.173 mi. **HIST CORTESE**
915 ft. **Site 11 of 17 in cluster Q** **CERS**

Relative: **Lower**
Actual: **167 ft.**

LUST:

Name:	FORMER EXXON 7-0200
Address:	1894 UNIVERSITY AVE
City,State,Zip:	BERKELEY, CA 94704
Lead Agency:	SAN FRANCISCO BAY RWQCB (REGION 2)
Case Type:	LUST Cleanup Site
Geo Track:	http://geotracker.waterboards.ca.gov/profile_report.asp?global_id=T0600101888
Global Id:	T0600101888
Latitude:	37.8710821909168
Longitude:	-122.273378612572
Status:	Open - Remediation
Status Date:	11/07/2002
Case Worker:	LM
RB Case Number:	01-2043
Local Agency:	BERKELEY, CITY OF
File Location:	Local Agency
Local Case Number:	TT01-2043
Potential Media Affect:	Other Groundwater (uses other than drinking water)
Potential Contaminants of Concern:	Benzene, Ethylbenzene, Gasoline
EPA Region:	9
Coordinate Source:	Google Map Move
Cuf Case:	NO
Quantity Released Gallons:	Not reported
Begin Date:	01/26/1995
Leak Reported Date:	01/26/1995
How Discovered:	Other Means
How Discovered Description:	Not reported
Discharge Source:	Other
Discharge Cause:	Unknown
Stop Method:	Not reported
Stop Description:	Not reported
No Further Action Date:	Not reported
CA Water Watershed Name:	Bay Bridges - Berkeley (203.30)
Dwr Groundwater Subbasin Name:	Santa Clara Valley - East Bay Plain (2-009.04)
Disadvantaged Community:	Not reported
CA Enviroscreen 3 Score:	36-40%
CA Enviroscreen 4 Score:	45-50%
Military DOD Site:	No
Facility Project Subtype:	Not reported
RWQCB Region:	SAN FRANCISCO BAY RWQCB (REGION 2)
Site History:	The subject property (Site) is located on the southwest corner of University and Martin Luther King, Jr. Avenues in Berkeley, California. Currently, the parcel is an operating Valero-branded automotive fueling and convenience store (mini mart). Mixed-use commercial/industrial and residential surround the Site. Texaco

Map ID
Direction
Distance
Elevation | Site | MAP FINDINGS | Database(s) | EDR ID Number EPA ID Number

FORMER EXXON 7-0200 (Continued) **S103638169**

operated a service station on Site from 1970 until 1988. Exxon Mobil (Exxon) operated from 1988 to 2000. In June 200, Exxon transferred the Site ownership to Valero (Valero Refining Company). Remediation activities included installation of groundwater monitoring wells, groundwater extraction and treatment, and soil vapor extraction (SVE).
Not reported

LUST:

Global Id:	T0600101888
Contact Type:	Local Agency Caseworker
Contact Name:	GEOFFERY FIEDLER
Organization Name:	BERKELEY, CITY OF
Address:	2118 MILVIA STREET 3RD FLOOR
City:	BERKELEY
Email:	gfiedler@ci.berkeley.ca.us
Phone Number:	Not reported

Global Id:	T0600101888
Contact Type:	Regional Board Caseworker - Primary Caseworker
Contact Name:	LAURENT MEILLIER
Organization Name:	SAN FRANCISCO BAY RWQCB (REGION 2)
Address:	1515 CLAY ST. SUITE 1400
City:	OAKLAND
Email:	lmeillier@waterboards.ca.gov
Phone Number:	Not reported

Global Id:	T0600101888
Contact Type:	SWRCB Contact
Contact Name:	MATTHEW COHEN
Organization Name:	SWRCB
Address:	1001 I Street
City:	SACRAMENTO
Email:	matthew.cohen@waterboards.ca.gov
Phone Number:	9163415751

LUST:

Global Id:	T0600101888
Action Type:	ENFORCEMENT
Date:	04/05/2022
Action:	Staff Letter

Global Id:	T0600101888
Action Type:	Other
Date:	01/26/1995
Action:	Leak Discovery

Global Id:	T0600101888
Action Type:	RESPONSE
Date:	03/21/2001
Action:	Monitoring Report - Quarterly

Global Id:	T0600101888
Action Type:	RESPONSE
Date:	09/21/1995
Action:	Preliminary Site Assessment Report

Global Id:	T0600101888

Map ID
Direction
Distance
Elevation | Site | MAP FINDINGS | Database(s) | EDR ID Number EPA ID Number

FORMER EXXON 7-0200 (Continued) **S103638169**

Action Type: RESPONSE
Date: 03/22/1995
Action: Other Report / Document

Global Id: T0600101888
Action Type: RESPONSE
Date: 01/11/1999
Action: Monitoring Report - Quarterly

Global Id: T0600101888
Action Type: RESPONSE
Date: 10/06/2022
Action: Other Report / Document

Global Id: T0600101888
Action Type: RESPONSE
Date: 06/15/2022
Action: Other Report / Document

Global Id: T0600101888
Action Type: ENFORCEMENT
Date: 09/09/2014
Action: 13267 Requirement

Global Id: T0600101888
Action Type: ENFORCEMENT
Date: 03/30/2016
Action: 13267 Requirement

Global Id: T0600101888
Action Type: ENFORCEMENT
Date: 11/13/2015
Action: 13267 Requirement

Global Id: T0600101888
Action Type: ENFORCEMENT
Date: 03/23/2018
Action: Meeting

Global Id: T0600101888
Action Type: ENFORCEMENT
Date: 06/19/2018
Action: 13267 Requirement

Global Id: T0600101888
Action Type: ENFORCEMENT
Date: 03/30/2022
Action: Meeting

Global Id: T0600101888
Action Type: ENFORCEMENT
Date: 07/30/2022
Action: Staff Letter

Global Id: T0600101888
Action Type: RESPONSE
Date: 09/19/2018

Map ID
Direction
Distance
Elevation | Site | MAP FINDINGS | Database(s) | EDR ID Number EPA ID Number

FORMER EXXON 7-0200 (Continued) **S103638169**

Action: Site Assessment Report

Global Id: T0600101888
Action Type: RESPONSE
Date: 09/11/1996
Action: Soil and Water Investigation Workplan

Global Id: T0600101888
Action Type: RESPONSE
Date: 12/30/1997
Action: Monitoring Report - Quarterly

Global Id: T0600101888
Action Type: RESPONSE
Date: 04/12/1996
Action: Other Report / Document

Global Id: T0600101888
Action Type: RESPONSE
Date: 12/12/2000
Action: Monitoring Report - Quarterly

Global Id: T0600101888
Action Type: RESPONSE
Date: 12/10/1999
Action: Monitoring Report - Quarterly

Global Id: T0600101888
Action Type: RESPONSE
Date: 03/28/1995
Action: Other Report / Document

Global Id: T0600101888
Action Type: RESPONSE
Date: 05/17/2000
Action: Pilot Study / Treatability Workplan

Global Id: T0600101888
Action Type: RESPONSE
Date: 11/22/1995
Action: Monitoring Report - Quarterly

Global Id: T0600101888
Action Type: RESPONSE
Date: 11/13/2001
Action: Monitoring Report - Quarterly

Global Id: T0600101888
Action Type: RESPONSE
Date: 01/23/2001
Action: Other Report / Document

Global Id: T0600101888
Action Type: RESPONSE
Date: 04/10/1995
Action: Soil and Water Investigation Workplan

Map ID
Direction
Distance
Elevation | Site | MAP FINDINGS | Database(s) | EDR ID Number / EPA ID Number

FORMER EXXON 7-0200 (Continued) **S103638169**

Global Id: T0600101888
Action Type: RESPONSE
Date: 12/30/1996
Action: Monitoring Report - Quarterly

Global Id: T0600101888
Action Type: RESPONSE
Date: 01/18/2000
Action: Sensitive Receptor Survey Report

Global Id: T0600101888
Action Type: ENFORCEMENT
Date: 01/20/2016
Action: 13267 Requirement

Global Id: T0600101888
Action Type: ENFORCEMENT
Date: 02/22/2018
Action: 13267 Monitoring Program

Global Id: T0600101888
Action Type: RESPONSE
Date: 05/16/2016
Action: Site Assessment Report

Global Id: T0600101888
Action Type: RESPONSE
Date: 11/04/2015
Action: Email Correspondence

Global Id: T0600101888
Action Type: ENFORCEMENT
Date: 09/08/2008
Action: Technical Correspondence / Assistance / Other

Global Id: T0600101888
Action Type: ENFORCEMENT
Date: 08/28/2015
Action: 13267 Requirement

Global Id: T0600101888
Action Type: ENFORCEMENT
Date: 08/07/2000
Action: Staff Letter

Global Id: T0600101888
Action Type: ENFORCEMENT
Date: 04/20/2017
Action: Technical Correspondence / Assistance / Other

Global Id: T0600101888
Action Type: ENFORCEMENT
Date: 02/22/2018
Action: 13267 Requirement

Global Id: T0600101888
Action Type: Other

Map ID
Direction
Distance
Elevation | Site | MAP FINDINGS | Database(s) | EDR ID Number EPA ID Number

FORMER EXXON 7-0200 (Continued) **S103638169**

Date: 01/26/1995
Action: Leak Reported

Global Id: T0600101888
Action Type: ENFORCEMENT
Date: 06/12/2013
Action: Letter - Notice

Global Id: T0600101888
Action Type: Other
Date: 01/26/1995
Action: Leak Stopped

Global Id: T0600101888
Action Type: RESPONSE
Date: 05/17/2013
Action: Request for Closure - Regulator Responded

Global Id: T0600101888
Action Type: RESPONSE
Date: 02/12/2015
Action: Request for Closure - Regulator Responded

Global Id: T0600101888
Action Type: RESPONSE
Date: 12/10/2014
Action: Other Workplan - Regulator Responded

Global Id: T0600101888
Action Type: RESPONSE
Date: 12/16/2015
Action: Soil and Water Investigation Workplan - Regulator Responded

Global Id: T0600101888
Action Type: RESPONSE
Date: 04/24/2018
Action: Site Investigation Workplan - Regulator Responded

Global Id: T0600101888
Action Type: RESPONSE
Date: 04/30/2018
Action: Other Report / Document - Regulator Responded

Global Id: T0600101888
Action Type: RESPONSE
Date: 05/31/2022
Action: Other Report / Document - Regulator Responded

Global Id: T0600101888
Action Type: RESPONSE
Date: 04/27/2022
Action: Request for Closure - Regulator Responded

Global Id: T0600101888
Action Type: RESPONSE
Date: 02/07/2022
Action: Well Destruction Workplan - Regulator Responded

Map ID
Direction
Distance
Elevation | Site | MAP FINDINGS | Database(s) | EDR ID Number / EPA ID Number

FORMER EXXON 7-0200 (Continued) **S103638169**

Global Id: T0600101888
Action Type: REMEDIATION
Date: 11/07/2002
Action: In Situ Physical/Chemical Treatment (other than SVE)

Global Id: T0600101888
Action Type: REMEDIATION
Date: 07/01/2004
Action: Pump & Treat (P&T) Groundwater

Global Id: T0600101888
Action Type: REMEDIATION
Date: 07/01/2004
Action: Soil Vapor Extraction (SVE)

LUST:
Global Id: T0600101888
Status: Open - Verification Monitoring
Status Date: 01/02/1965

Global Id: T0600101888
Status: Open - Case Begin Date
Status Date: 01/26/1995

Global Id: T0600101888
Status: Open - Site Assessment
Status Date: 03/20/1995

Global Id: T0600101888
Status: Open - Site Assessment
Status Date: 09/28/1995

Global Id: T0600101888
Status: Open - Remediation
Status Date: 11/07/2002

LUST REG 2:
Region: 2
Facility Id: 01-2043
Facility Status: Post remedial action monitoring
Case Number: 01-2043
How Discovered: OM
Leak Cause: UNK
Leak Source: UNK
Date Leak Confirmed: 3/20/1995
Oversight Program: LUST
Prelim. Site Assesment Wokplan Submitted: Not reported
Preliminary Site Assesment Began: Not reported
Pollution Characterization Began: 9/28/1995
Pollution Remediation Plan Submitted: 11/7/2002
Date Remediation Action Underway: Not reported
Date Post Remedial Action Monitoring Began: 1/2/1965

SWEEPS UST:
Name: EXXON R/S-70200/HOOSHANG HADJIAN

Map ID
Direction
Distance
Elevation | Site | MAP FINDINGS | Database(s) | EDR ID Number / EPA ID Number

FORMER EXXON 7-0200 (Continued) **S103638169**

Address:	1894 UNIVERSITY AVE
City:	BERKELEY
Status:	Active
Comp Number:	16116
Number:	1
Board Of Equalization:	44-000285
Referral Date:	05-16-94
Action Date:	06-01-94
Created Date:	02-29-88
Owner Tank Id:	2
SWRCB Tank Id:	01-020-016116-000003
Tank Status:	A
Capacity:	10000
Active Date:	05-16-94
Tank Use:	M.V. FUEL
STG:	P
Content:	PRM UNLEADED
Number Of Tanks:	Not reported

Name:	EXXON R/S-70200/HOOSHANG HADJIAN
Address:	1894 UNIVERSITY AVE
City:	BERKELEY
Status:	Active
Comp Number:	16116
Number:	1
Board Of Equalization:	44-000285
Referral Date:	05-16-94
Action Date:	06-01-94
Created Date:	02-29-88
Owner Tank Id:	4
SWRCB Tank Id:	01-020-016116-000004
Tank Status:	A
Capacity:	10000
Active Date:	05-16-94
Tank Use:	M.V. FUEL
STG:	P
Content:	DIESEL
Number Of Tanks:	Not reported

Name:	EXXON R/S-70200/HOOSHANG HADJIAN
Address:	1894 UNIVERSITY AVE
City:	BERKELEY
Status:	Active
Comp Number:	16116
Number:	1
Board Of Equalization:	44-000285
Referral Date:	05-16-94
Action Date:	06-01-94
Created Date:	02-29-88
Owner Tank Id:	3
SWRCB Tank Id:	01-020-016116-000001
Tank Status:	A
Capacity:	10000
Active Date:	08-25-93
Tank Use:	M.V. FUEL
STG:	P
Content:	PLUS UNLEADE

Map ID
Direction
Distance
Elevation Site

MAP FINDINGS

Database(s) EDR ID Number EPA ID Number

FORMER EXXON 7-0200 (Continued) **S103638169**

Number Of Tanks: 4

Name: EXXON R/S-70200/HOOSHANG HADJIAN
Address: 1894 UNIVERSITY AVE
City: BERKELEY
Status: Active
Comp Number: 16116
Number: 1
Board Of Equalization: 44-000285
Referral Date: 05-16-94
Action Date: 06-01-94
Created Date: 02-29-88
Owner Tank Id: 1
SWRCB Tank Id: 01-020-016116-000002
Tank Status: A
Capacity: 10000
Active Date: 05-16-94
Tank Use: M.V. FUEL
STG: P
Content: REG UNLEADED
Number Of Tanks: Not reported

CORTESE:
Name: FORMER EXXON 7-0200
Address: 1894 UNIVERSITY AVE
City,State,Zip: BERKELEY, CA 94704
Region: CORTESE
Envirostor Id: Not reported
Global ID: T0600101888
Site/Facility Type: LUST CLEANUP SITE
Cleanup Status: OPEN - REMEDIATION
Status Date: Not reported
Site Code: Not reported
Latitude: Not reported
Longitude: Not reported
Owner: Not reported
Enf Type: Not reported
Swat R: Not reported
Flag: active
Order No: Not reported
Waste Discharge System No: Not reported
Effective Date: Not reported
Region 2: Not reported
WID Id: Not reported
Solid Waste Id No: Not reported
Waste Management Uit Name: Not reported
File Name: Active Open

HIST CORTESE:
edr_fname: EXXON
edr_fadd1: 1894 UNIVERSITY
City,State,Zip: BERKELEY, CA 94703
Region: CORTESE
Facility County Code: 1
Reg By: LTNKA
Reg Id: 01-2043

Map ID
Direction
Distance
Elevation | Site | MAP FINDINGS | Database(s) | EDR ID Number / EPA ID Number

FORMER EXXON 7-0200 (Continued) **S103638169**

CERS:
- Name: FORMER EXXON 7-0200
- Address: 1894 UNIVERSITY AVE
- City,State,Zip: BERKELEY, CA 94704
- Site ID: 654946
- CERS ID: T0600101888
- CERS Description: Leaking Underground Storage Tank Cleanup Site

Affiliation:
- Affiliation Type Desc: Regional Board Caseworker
- Entity Name: LAURENT MEILLIER - SAN FRANCISCO BAY RWQCB (REGION 2)
- Entity Title: Not reported
- Affiliation Address: 1515 CLAY ST. SUITE 1400
- Affiliation City: OAKLAND
- Affiliation State: CA
- Affiliation Country: Not reported
- Affiliation Zip: Not reported
- Affiliation Phone: ,

- Affiliation Type Desc: Local Agency Caseworker
- Entity Name: GEOFFERY FIEDLER - BERKELEY, CITY OF
- Entity Title: Not reported
- Affiliation Address: 2118 MILVIA STREET 3RD FLOOR
- Affiliation City: BERKELEY
- Affiliation State: CA
- Affiliation Country: Not reported
- Affiliation Zip: Not reported
- Affiliation Phone: ,

Q124 **VALERO STORE #7200** **UST** **U004344384**
WSW **1894 UNIVERSITY AVE** **N/A**
1/8-1/4 **BERKELEY, CA 94703**
0.173 mi.
915 ft. **Site 12 of 17 in cluster Q**

Relative: **Lower**
Actual: **167 ft.**

UST:
- Name: VALERO STORE #7200
- Address: 1894 UNIVERSITY AVE
- City,State,Zip: BERKELEY, CA 94703
- Facility ID: 138
- Permitting Agency: BERKELEY, CITY OF
- CERSID: Not reported
- Latitude: 37.8726118
- Longitude: -122.271751
- Owner type: Not reported
- Facility type: Not reported
- Num of inuse ust: Not reported
- Num of closed ust: Not reported
- Num of oos ust: Not reported
- Epa region: Not reported
- Tribal lands: Not reported
- Tank owner name: Not reported
- Tank owner mailing address: Not reported
- Tank owner mailing city: Not reported
- Tank owner mailing zip: Not reported
- Tank owner mailing state: Not reported
- Tank operator name: Not reported

MAP FINDINGS

Map ID / Direction / Distance / Elevation | Site | Database(s) | EDR ID Number / EPA ID Number

VALERO STORE #7200 (Continued) **U004344384**

Tank operator mailing address:	Not reported
Tank operator mailing city:	Not reported
Tank operator mailing zip:	Not reported
Tank operator mailing state:	Not reported
Tankidnumber:	Not reported
Tank status:	Not reported
Tank configuration:	Not reported
Tank closure date:	Not reported
Tank installation date:	Not reported
Tank num of compartments:	Not reported
Tank contents:	Not reported
Tank capacity gallons:	Not reported
Tank type:	Not reported
Tank pc construction:	Not reported
Tank pwpiping construction:	Not reported
Tank piping type:	Not reported
Tank piping construction:	Not reported
Tank sacrificial anode:	Not reported
Tank cp impressed current:	Not reported
Tank cp shutoff:	Not reported
Tank alarms:	Not reported
Tank ball float:	Not reported
Tank spill bucket:	Not reported

Q125 **EXXON R/S-70200** **CA FID UST** **S101580548**
WSW **1894 UNIVERSITY AVE** **N/A**
1/8-1/4 **BERKELEY, CA 94703**
0.173 mi.
915 ft. **Site 13 of 17 in cluster Q**

Relative: **Lower**
Actual: **167 ft.**

CA FID UST:

Facility ID:	01003127
Regulated By:	UTNKA
Regulated ID:	00016116
Cortese Code:	Not reported
SIC Code:	Not reported
Facility Phone:	4158431714
Mail To:	Not reported
Mailing Address:	4550 DACOMA, THIRD FLOOR
Mailing Address 2:	Not reported
Mailing City,St,Zip:	BERKELEY 94703
Contact:	Not reported
Contact Phone:	Not reported
DUNs Number:	Not reported
NPDES Number:	Not reported
EPA ID:	Not reported
Comments:	Not reported
Status:	Active

MAP FINDINGS

Map ID / Direction / Distance / Elevation	Site	Database(s)	EDR ID Number / EPA ID Number
Q126	**UC GAS&FOOD**	**CERS HAZ WASTE**	**S121792096**
WSW	**1894 UNIVERSITY AVE**	**CERS TANKS**	**N/A**
1/8-1/4	**BERKELEY, CA 94703**	**CERS**	
0.173 mi.			
915 ft.	**Site 14 of 17 in cluster Q**		

Relative: **Lower**

Actual: **167 ft.**

CERS HAZ WASTE:

Name:	UC GAS&FOOD
Address:	1894 UNIVERSITY AVE
City,State,Zip:	BERKELEY, CA 94703
Site ID:	79179
CERS ID:	10196398
CERS Description:	Hazardous Waste Generator

CERS TANKS:

Name:	UC GAS&FOOD
Address:	1894 UNIVERSITY AVE
City,State,Zip:	BERKELEY, CA 94703
Site ID:	79179
CERS ID:	10196398
CERS Description:	Underground Storage Tank

CERS:

Name:	UC GAS&FOOD
Address:	1894 UNIVERSITY AVE
City,State,Zip:	BERKELEY, CA 94703
Site ID:	79179
CERS ID:	10196398
CERS Description:	Chemical Storage Facilities

Violations:

Site ID:	79179
Site Name:	UC GAS&FOOD
Violation Date:	07-02-2013
Citation:	HSC 6.7 Multiple Sections - California Health and Safety Code, Chapter 6.7, Section(s) Multiple Sections
Violation Description:	UST Program - Operations/Maintenance - General
Violation Notes:	Returned to compliance on 07/02/2013.
Violation Division:	Berkeley City Toxics Management Division
Violation Program:	UST
Violation Source:	CERS,

Site ID:	79179
Site Name:	UC GAS&FOOD
Violation Date:	07-11-2022
Citation:	23 CCR 16 2641(h) - California Code of Regulations, Title 23, Chapter 16, Section(s) 2641(h)
Violation Description:	Failure to have an approved UST Monitoring Plan.
Violation Notes:	Returned to compliance on 09/24/2022. Observation: Tank information and monitoring plan is incorrect in the following ways: Tank Information - Tanks 1, 2, 3, and 4: - ball float valve should be checked "no" - audible/visual alarms are required per LG 150-3, confirm existence of them and check "yes" if they are functioning. Currently, box is checked "no" - vent piping in transition sump should be checked "no" ? what does this mean - containment sump should be checked "no," this is a direct-bury - corrosion protection must have "yes" selected for one option but all are currently selected "no"; select yes to "isolation" - vent/vapor recovery: if this is steel, it must have cathodic protection. confirm material type. Monitoring Plan:

Map ID
Direction
Distance
Elevation Site

MAP FINDINGS

Database(s) EDR ID Number EPA ID Number

UC GAS&FOOD (Continued) **S121792096**

- Secondary containment fields must all be deleted - this is a single wall system so these fields should be blank - In-tank Probe Model number is incorrect; please confirm and revise. - Leak test frequency - is it continuous? Confirm. - Facility does not conduct [Truncated]

Violation Division: Berkeley City Toxics Management Division
Violation Program: UST
Violation Source: CERS,

Site ID: 79179
Site Name: UC GAS&FOOD
Violation Date: 07-11-2022
Citation: 23 CCR 16 2666(c) - California Code of Regulations, Title 23, Chapter 16, Section(s) 2666(c)
Violation Description: Failure of the line leak detector (LLD) monitoring single-walled pressurized piping to meet the following requirements: Monitored at least hourly with the capability of detecting a release of 3.0 gallons per hour leak at 10 pounds per square inch and shut down the pump when a leak is detected or when the LLD fails or is disconnected.
Violation Notes: Returned to compliance on 09/24/2022. Observation: Diesel tank could not pass Line Lead Detector test multiple times on-site, until finally passing. TMD recommends servicing. This is considered corrected on-site.
Violation Division: Berkeley City Toxics Management Division
Violation Program: UST
Violation Source: CERS,

Site ID: 79179
Site Name: UC GAS&FOOD
Violation Date: 07-22-2014
Citation: Un-Specified
Violation Description: UST Program - Design/Construction - For use of Local Ordinance only.
Violation Notes: Returned to compliance on 08/30/2014. "snap tabs" manufacturer requires removal when not in use. there were three installed and left connected under dispenser closest to the USTs. Su
Violation Division: Berkeley City Toxics Management Division
Violation Program: UST
Violation Source: CERS,

Site ID: 79179
Site Name: UC GAS&FOOD
Violation Date: 07-11-2022
Citation: HSC 6.75 25299.30-25299.34 - California Health and Safety Code, Chapter 6.75, Section(s) 25299.30-25299.34
Violation Description: Failure to submit and maintain complete and current Certification of Financial Responsibility or other mechanism of financial assurance.
Violation Notes: Returned to compliance on 09/24/2022. Observation: Current submitted document for Financial Responsibility lists the CFO Letter coverage period as "annual." It was signed on 2/5/2020. Corrective Action: Fill out new financial responsibility document. Either list the coverage period as "continuous" to avoid this violation in the future, or list it as "annual" but submit on CERS every year. Submit within 30 days.
Violation Division: Berkeley City Toxics Management Division
Violation Program: UST
Violation Source: CERS,

Site ID: 79179
Site Name: UC GAS&FOOD

Map ID
Direction
Distance
Elevation | Site | MAP FINDINGS | Database(s) | EDR ID Number EPA ID Number

UC GAS&FOOD (Continued) **S121792096**

Violation Date:	07-11-2022
Citation:	HSC 6.11 25404(e)(4) - California Health and Safety Code, Chapter 6.11, Section(s) 25404(e)(4)
Violation Description:	Failure to report, and report accurately, program data (such as hazardous waste generation activities) electronically.
Violation Notes:	Returned to compliance on 09/15/2022. Observation: Business failed to check "yes" to hazardous waste generation, under Business Activities, in CERS. Hazardous waste is stored on-site. Corrective Action: In the Facility Information section, under the Business Activities sub-section, select 'yes' to "Does your facility generate Hazardous Waste?". Submit on CERS within 30 days.
Violation Division:	Berkeley City Toxics Management Division
Violation Program:	HW
Violation Source:	CERS,
Site ID:	79179
Site Name:	UC GAS&FOOD
Violation Date:	07-10-2017
Citation:	HSC 6.7 Multiple - California Health and Safety Code, Chapter 6.7, Section(s) Multiple
Violation Description:	UST Program - Administration/Documentation - General - Must include violation description, proper statute and regulation citation in the "comment" section.
Violation Notes:	Returned to compliance on 08/09/2017. UDC sensor #3 failed and was repaired on site.
Violation Division:	Berkeley City Toxics Management Division
Violation Program:	UST
Violation Source:	CERS,
Site ID:	79179
Site Name:	UC GAS&FOOD
Violation Date:	07-22-2014
Citation:	23 CCR 16 2715(f) - California Code of Regulations, Title 23, Chapter 16, Section(s) 2715(f)
Violation Description:	Failure to comply with one or more of the following: provide training to facility employee(s) responsible for proper operation and maintenance every 12 months and/or train new employee(s) who are responsible for proper operation and maintenance within 30-days of hire and/or to have at least one employee present during operating hours that has been trained in the proper operation and maintenance of the UST system.
Violation Notes:	Returned to compliance on 08/30/2014. DO training of employees overdue. Annual training required.
Violation Division:	Berkeley City Toxics Management Division
Violation Program:	UST
Violation Source:	CERS,
Site ID:	79179
Site Name:	UC GAS&FOOD
Violation Date:	07-11-2022
Citation:	22 CCR 12 66262.34(f) - California Code of Regulations, Title 22, Chapter 12, Section(s) 66262.34(f)
Violation Description:	Failure to properly label hazardous waste accumulation containers and portable tanks with the following requirements: "Hazardous Waste", name and address of the generator, physical and chemical characteristics of the Hazardous Waste, and starting accumulation date.

Map ID
Direction
Distance
Elevation | Site | MAP FINDINGS | Database(s) | EDR ID Number EPA ID Number

UC GAS&FOOD (Continued) **S121792096**

Violation Notes:	Returned to compliance on 07/11/2022. Observation: Drums were not labeled as hazardous waste, and did not contain other required information. This was corrected onsite.
Violation Division:	Berkeley City Toxics Management Division
Violation Program:	HW
Violation Source:	CERS,
Site ID:	79179
Site Name:	UC GAS&FOOD
Violation Date:	07-10-2017
Citation:	HSC 6.7 Multiple - California Health and Safety Code, Chapter 6.7, Section(s) Multiple
Violation Description:	UST Program - Administration/Documentation - General - Must include violation description, proper statute and regulation citation in the "comment" section.
Violation Notes:	Returned to compliance on 08/09/2017. cert of financial responsibility for is out of date
Violation Division:	Berkeley City Toxics Management Division
Violation Program:	UST
Violation Source:	CERS,
Site ID:	79179
Site Name:	UC GAS&FOOD
Violation Date:	07-11-2022
Citation:	HSC 6.7 25292(a) - California Health and Safety Code, Chapter 6.7, Section(s) 25292(a)
Violation Description:	Failure to outfit the single-walled UST system with a monitoring system capable of detecting a leak.
Violation Notes:	Returned to compliance on 09/24/2022. Observation: Light bulbs on monitoring panel were not working, meaning audible visual alarm is not present. Corrective action: Replace bulbs, take photograph of panel with working bulbs, email photograph to TMD within 30 days.
Violation Division:	Berkeley City Toxics Management Division
Violation Program:	UST
Violation Source:	CERS,
Site ID:	79179
Site Name:	UC GAS&FOOD
Violation Date:	07-22-2014
Citation:	HSC 6.7 25292.1(a) - California Health and Safety Code, Chapter 6.7, Section(s) 25292.1(a)
Violation Description:	Failure to operate the UST system to prevent spills and/or overfills.
Violation Notes:	Returned to compliance on 08/30/2014. Diesel tank- overfill device, flapper valve was not present at the time of the inspection. Install properly. All other tanks have properly install flapper valves.
Violation Division:	Berkeley City Toxics Management Division
Violation Program:	UST
Violation Source:	CERS,
Site ID:	79179
Site Name:	UC GAS&FOOD
Violation Date:	07-21-2016
Citation:	23 CCR 16 2712(i) - California Code of Regulations, Title 23, Chapter 16, Section(s) 2712(i)
Violation Description:	Failure to have a UST Response Plan available on site.
Violation Notes:	Returned to compliance on 08/30/2016.
Violation Division:	Berkeley City Toxics Management Division

Map ID
Direction
Distance
Elevation | Site | MAP FINDINGS | Database(s) | EDR ID Number EPA ID Number

UC GAS&FOOD (Continued) **S121792096**

Violation Program: UST
Violation Source: CERS,

Site ID: 79179
Site Name: UC GAS&FOOD
Violation Date: 07-11-2022
Citation: HSC 6.95 25508(a)(3) - California Health and Safety Code, Chapter 6.95, Section(s) 25508(a)(3)
Violation Description: Failure to complete and electronically submit hazardous material inventory information for all reportable hazardous materials on site at or above reportable quantities.
Violation Notes: Returned to compliance on 10/28/2022. Observation: 55 gallons of used absorbent and 30 gallons of oily solids (absorbent + filters) are missing from inventory. Corrective Action: Add line item to hazardous materials inventory in CERS, be sure to include the annual waste amount. Submit within 30 days.
Violation Division: Berkeley City Toxics Management Division
Violation Program: HMRRP
Violation Source: CERS,

Site ID: 79179
Site Name: UC GAS&FOOD
Violation Date: 07-07-2020
Citation: 23 CCR 16 2636(f)(1) - California Code of Regulations, Title 23, Chapter 16, Section(s) 2636(f)(1)
Violation Description: Failure of the double-walled pressurized piping to be continuously monitored with a system that activates an audible and visual alarm or stops flow at the dispenser when a leak is detected.
Violation Notes: Returned to compliance on 07/24/2020. The stand alone sensor in UDC 5/6 failed, needs replaced.
Violation Division: Berkeley City Toxics Management Division
Violation Program: UST
Violation Source: CERS,

Site ID: 79179
Site Name: UC GAS&FOOD
Violation Date: 07-11-2022
Citation: 23 CCR 16 2641(h) - California Code of Regulations, Title 23, Chapter 16, Section(s) 2641(h)
Violation Description: Failure to have an approved UST Response Plan.
Violation Notes: Returned to compliance on 09/24/2022. Observation: Seven UST Response Plan documents are currently uploaded in CERS. Corrective Action: Delete old documents, only keep current document. Complete within 30 days.
Violation Division: Berkeley City Toxics Management Division
Violation Program: UST
Violation Source: CERS,

Site ID: 79179
Site Name: UC GAS&FOOD
Violation Date: 07-10-2017
Citation: HSC 6.7 Multiple - California Health and Safety Code, Chapter 6.7, Section(s) Multiple
Violation Description: UST Program - Administration/Documentation - General - Must include violation description, proper statute and regulation citation in the "comment" section.
Violation Notes: Returned to compliance on 08/09/2017. veeder root monitoring system

Map ID
Direction
Distance
Elevation | Site | MAP FINDINGS | Database(s) | EDR ID Number EPA ID Number

UC GAS&FOOD (Continued) **S121792096**

board, power lights, alarm and warning lights need to be replaced.
Violation Division: Berkeley City Toxics Management Division
Violation Program: UST
Violation Source: CERS,

Site ID: 79179
Site Name: UC GAS&FOOD
Violation Date: 07-10-2017
Citation: HSC 6.7 Multiple - California Health and Safety Code, Chapter 6.7, Section(s) Multiple
Violation Description: UST Program - Administration/Documentation - General - Must include violation description, proper statute and regulation citation in the "comment" section.
Violation Notes: Returned to compliance on 08/09/2017. DO form is not current in the most recent CERS submittal.
Violation Division: Berkeley City Toxics Management Division
Violation Program: UST
Violation Source: CERS,

Site ID: 79179
Site Name: UC GAS&FOOD
Violation Date: 07-22-2014
Citation: Un-Specified
Violation Description: UST Program - Design/Construction - For use of Local Ordinance only.
Violation Notes: Returned to compliance on 08/30/2014. Label ESO swich as such
Violation Division: Berkeley City Toxics Management Division
Violation Program: UST
Violation Source: CERS,

Site ID: 79179
Site Name: UC GAS&FOOD
Violation Date: 07-22-2014
Citation: HSC 6.75 25299.30-25299.34 - California Health and Safety Code, Chapter 6.75, Section(s) 25299.30-25299.34
Violation Description: Failure to submit and maintain complete and current Certification of Financial Responsibility or other mechanism of financial assurance.
Violation Notes: Returned to compliance on 08/30/2014. Failure to submit and maintain complete and current Certification of Financial Responsibility or other mechanism of financial assurance. 23 CCR 16 2711; 23 CCR 18 2808.1, 2809-2809.2; HSC 6.7 25292.2; HSC 6.75 25299.30-25299.34
Violation Division: Berkeley City Toxics Management Division
Violation Program: UST
Violation Source: CERS,

Site ID: 79179
Site Name: UC GAS&FOOD
Violation Date: 07-11-2022
Citation: HSC 6.7 25284(a)(3)(A)&(B) - California Health and Safety Code, Chapter 6.7, Section(s) 25284(a)(3)(A)&(B)
Violation Description: Failure to implement or maintain a written agreement between the UST owner and operator.
Violation Notes: Returned to compliance on 09/24/2022. Observation: The current document in CERS is incorrect, it is a consolidated emergency response/contingency plan. Corrective Action: This agreement is unneeded if only one entity is both owner and operator, if these are two different entities then an agreement is needed. If one is not needed, delete document and select 'Exempt' in CERS. If one is needed,

Map ID
Direction
Distance
Elevation Site

MAP FINDINGS

Database(s) EDR ID Number EPA ID Number

UC GAS&FOOD (Continued) **S121792096**

complete and upload it to CERS. Correct within 30 days.
Violation Division: Berkeley City Toxics Management Division
Violation Program: UST
Violation Source: CERS,

Site ID: 79179
Site Name: UC GAS&FOOD
Violation Date: 07-11-2022
Citation: 40 CFR 1 265.35 - U.S. Code of Federal Regulations, Title 40, Chapter 1, Section(s) 265.35
Violation Description: Failure to maintain aisle space to allow the unobstructed movement of personnel, fire protection equipment, spill control equipment, and decontamination equipment to any area of facility operation in an emergency, unless aisle space is not needed for any of these purposes.
Violation Notes: Returned to compliance on 10/28/2022. Observation: Hazardous waste storage area is in the general trash storage area, which is full of debris and difficult to navigate. Corrective Action: Clear waste storage area to maintain aisle space, and submit photo of neat storage area to TMD via email within 30 days.
Violation Division: Berkeley City Toxics Management Division
Violation Program: HW
Violation Source: CERS,

Site ID: 79179
Site Name: UC GAS&FOOD
Violation Date: 03-23-2015
Citation: HSC 6.7 25284 - California Health and Safety Code, Chapter 6.7, Section(s) 25284
Violation Description: Failure to obtain and maintain a valid operation permit from the CUPA.
Violation Notes: Returned to compliance on 04/07/2015. Non inspection related violation: Operating without a Permit. Facility has not submitted electronic UST submittal elements. Carrie Estadt
Violation Division: Berkeley City Toxics Management Division
Violation Program: UST
Violation Source: CERS,

Site ID: 79179
Site Name: UC GAS&FOOD
Violation Date: 07-09-2018
Citation: 23 CCR 16 2641(h) - California Code of Regulations, Title 23, Chapter 16, Section(s) 2641(h)
Violation Description: Failure to have an approved UST Monitoring Plan.
Violation Notes: Returned to compliance on 08/15/2018. site plan does not contain all the required elements.
Violation Division: Berkeley City Toxics Management Division
Violation Program: UST
Violation Source: CERS,

Site ID: 79179
Site Name: UC GAS&FOOD
Violation Date: 07-09-2018
Citation: HSC 6.7 Multiple - California Health and Safety Code, Chapter 6.7, Section(s) Multiple
Violation Description: UST Program -General - Must include violation description, proper statute and regulation citation in the "comment" section.
Violation Notes: Returned to compliance on 08/01/2018. see inspection report.
Violation Division: Berkeley City Toxics Management Division

Map ID
Direction
Distance
Elevation | Site | MAP FINDINGS | Database(s) | EDR ID Number EPA ID Number

UC GAS&FOOD (Continued) **S121792096**

Violation Program: UST
Violation Source: CERS,

Site ID: 79179
Site Name: UC GAS&FOOD
Violation Date: 01-08-2019
Citation: 23 CCR 16 2636(f)(4) - California Code of Regulations, Title 23, Chapter 16, Section(s) 2636(f)(4)
Violation Description: Failure to meet one or more of the following monitoring requirements in lieu of the requirement to be tightness tested every 12 months: The monitoring system maintains all product piping outside the dispenser to be fail-safe and shut down the pump when a leak is detected. The monitoring system shuts down the pump or stops flow when a leak is detected in the under dispenser containment (UDC).
Violation Notes: Returned to compliance on 01/10/2019. The diesel sump sensor which monitors the diesel piping and the sensors in UDC 7-8, 9-10, and 11-12 did not shut down the pump when the sensors were tested in liquid. Service technician reprogrammed the panel and tested the sensors to confirm positive shutdown.
Violation Division: Berkeley City Toxics Management Division
Violation Program: UST
Violation Source: CERS,

Site ID: 79179
Site Name: UC GAS&FOOD
Violation Date: 07-11-2022
Citation: 40 CFR 1 265.171 - U.S. Code of Federal Regulations, Title 40, Chapter 1, Section(s) 265.171
Violation Description: Failure to accumulate hazardous waste in a container that is in good condition.
Violation Notes: Returned to compliance on 10/28/2022. Observation: Both the 30 gallon and 55 gallon drums of absorbent/filters are rusting metal. The 30 gallon drum has visible holes and used absorbent is leaking from the bottom. Corrective Action: Replace drums with new ones in good condition. Plastic drums typically maintain integrity better than metal when stored outdoors. Submit photo of new drums to TMD within 30 days.
Violation Division: Berkeley City Toxics Management Division
Violation Program: HW
Violation Source: CERS,

Site ID: 79179
Site Name: UC GAS&FOOD
Violation Date: 07-07-2020
Citation: 23 CCR 16 2636(f)(4) - California Code of Regulations, Title 23, Chapter 16, Section(s) 2636(f)(4)
Violation Description: Failure to meet one or more of the following monitoring requirements in lieu of the requirement to be tightness tested every 12 months: The monitoring system maintains all product piping outside the dispenser to be fail-safe and shut down the pump when a leak is detected. The monitoring system shuts down the pump or stops flow when a leak is detected in the under dispenser containment (UDC).
Violation Notes: Returned to compliance on 07/07/2020. The sensor in UDC 5/6 was bad, needed replacement. Was replaced and retested and passed.
Violation Division: Berkeley City Toxics Management Division
Violation Program: UST
Violation Source: CERS,

Map ID
Direction
Distance
Elevation | Site | MAP FINDINGS | Database(s) | EDR ID Number EPA ID Number

UC GAS&FOOD (Continued) **S121792096**

Site ID: 79179
Site Name: UC GAS&FOOD
Violation Date: 07-02-2013
Citation: HSC 6.7 Multiple Sections - California Health and Safety Code, Chapter 6.7, Section(s) Multiple Sections
Violation Description: UST Program - Administration/Documentation - General
Violation Notes: Returned to compliance on 07/02/2013. violations corrected at the time of inspection or the next day for the financial responsibility CEO letter.
Violation Division: Berkeley City Toxics Management Division
Violation Program: UST
Violation Source: CERS,

Site ID: 79179
Site Name: UC GAS&FOOD
Violation Date: 03-23-2015
Citation: Un-Specified
Violation Description: UST Program - Administration/Documentation - For use of Local Ordinance only
Violation Notes: Returned to compliance on 04/07/2015. Non inspection related violation: Failure to submit electronic UST submittal elements. Carrie Estadt
Violation Division: Berkeley City Toxics Management Division
Violation Program: UST
Violation Source: CERS,

Site ID: 79179
Site Name: UC GAS&FOOD
Violation Date: 07-09-2018
Citation: HSC 6.95 25508(a)(1) - California Health and Safety Code, Chapter 6.95, Section(s) 25508(a)(1)
Violation Description: Failure to complete and electronically submit hazardous material inventory information for all reportable hazardous materials on site at or above reportable quantities.
Violation Notes: Returned to compliance on 09/17/2018. Update Federal hazard categories and submit via CERS
Violation Division: Berkeley City Toxics Management Division
Violation Program: HMRRP
Violation Source: CERS,

Site ID: 79179
Site Name: UC GAS&FOOD
Violation Date: 07-02-2021
Citation: 23 CCR 16 2712(b)(1)(G) - California Code of Regulations, Title 23, Chapter 16, Section(s) 2712(b)(1)(G)
Violation Description: Failure to comply with one or more of the following overfill prevention equipment requirements: Alert the transfer operator when the tank is 90 percent full by restricting the flow into the tank or triggering an audible and visual alarm; or Restrict delivery of flow to the tank at least 30 minutes before the tank overfills, provided the restriction occurs when the tank is filled to no more than 95 percent of capacity; and activate an audible alarm at least five minutes before the tank overfills; or Provide positive shut-off of flow to the tank when the tank is filled to no more than 95 percent of capacity; or Provide positive shut-off of flow to the tank so that none of the fittings located on the top of the tank are exposed to product due to overfilling. Install/retrofit overfill prevention

Map ID
Direction
Distance
Elevation | Site | MAP FINDINGS | Database(s) | EDR ID Number EPA ID Number

UC GAS&FOOD (Continued) **S121792096**

equipment that does not use flow restrictors on vent piping to meet overfill prevention equipment requirements when the overfill prevention equipment is installed, repaired, or replaced on and after October 1, 2018. For USTs installed before October 1, 2018, perform an inspection by October 13, 2018 and every 36 months thereafter. For USTs installed on and after October 1, 2018, perform an inspection at installation and every 36 months thereafter. Inspected within 30 days after a repair to the overfill prevention equipment. Inspected using an applicable manufacturer guidelines, industry codes, engineering standards, or a method approved by a professional engineer. Inspected by a certified UST service technician. Maintain records of overfill prevention equipment inspection for 36 months.

Violation Notes: Returned to compliance on 10/05/2021. Flapper valve in Diesel tank was heavily corroded and broken. Corrective action: replace flapper valve
Violation Division: Berkeley City Toxics Management Division
Violation Program: UST
Violation Source: CERS,

Site ID: 79179
Site Name: UC GAS&FOOD
Violation Date: 07-11-2022
Citation: 23 CCR 16 2716(e) - California Code of Regulations, Title 23, Chapter 16, Section(s) 2716(e)
Violation Description: For designated operator (DO) monthly inspections conducted before October 1, 2018, failure to comply with one or more of the following requirements: Be performed by an ICC certified DO. Inspect monthly alarm history report, check that alarms are documented and responded to appropriately, and attach a copy. Inspect for the presence of liquid/debris in spill containers. Inspect for the presence of liquid/debris in under dispenser containment (UDC) and ensure that the monitoring equipment is positioned correctly. Inspect for liquid or debris in containment sumps where an alarm occurred with no service visit. Check that all testing and maintenance has been completed and documented. Verify that all facility employees have been trained in accordance with 23 CCR 2715(c). For designated operator (DO) 30 day inspections conducted on and after October 1, 2018, failure to conduct the designated UST operator visual inspection at least once every 30 days.
Violation Notes: Returned to compliance on 07/20/2022. Observation: Designated Operator (DO) report was not in 12 point font. DO report was not signed. DO reports were dated 5/20/2022 and 6/20/2022, meaning 31 days passed between reports instead of 30. Corrected prior to report issuance.
Violation Division: Berkeley City Toxics Management Division
Violation Program: UST
Violation Source: CERS,

Evaluation:
Eval General Type: Compliance Evaluation Inspection
Eval Date: 07-11-2022
Violations Found: Yes
Eval Type: Routine done by local agency
Eval Notes: Toxics Management Division (TMD) was on-site to conduct routine Hazardous Materials Business Plan (HMBP), Underground Storage Tank (UST), and SW (Stormwater) inspections. TMD conducted a Hazardous Waste Generator (HWG) screening inspection as a result of hazardous waste discovered on-site. Employee training records were current. TMD observed fuel tanks and hazardous waste. TMD observed - 1x 55gal used

Map ID
Direction
Distance
Elevation | Site | MAP FINDINGS | Database(s) | EDR ID Number EPA ID Number

UC GAS&FOOD (Continued) **S121792096**

absorbent - 1x 30gal used absorbent + filters - 1x 55gal "purge water" from monitoring wells, which may not be hazardous waste

Eval Division: Berkeley City Toxics Management Division
Eval Program: HMRRP
Eval Source: CERS,

Eval General Type: Compliance Evaluation Inspection
Eval Date: 07-16-2015
Violations Found: No
Eval Type: Routine done by local agency
Eval Notes: Not reported
Eval Division: Berkeley City Toxics Management Division
Eval Program: HMRRP
Eval Source: CERS,

Eval General Type: Compliance Evaluation Inspection
Eval Date: 07-22-2014
Violations Found: No
Eval Type: Routine done by local agency
Eval Notes: Present for annual monitoring system certification test and to conduct UST, HMBP, & SW inspection of site. UST compliance testing was contractor present for monitoring certification. All sensors, LLD's, ESO switch was tested as part of the inspection. Several UST violations were noted.
Eval Division: Berkeley City Toxics Management Division
Eval Program: HMRRP
Eval Source: CERS,

Eval General Type: Compliance Evaluation Inspection
Eval Date: 07-22-2014
Violations Found: Yes
Eval Type: Routine done by local agency
Eval Notes: Several violations noted during inspection. See violations for specific violations noted.
Eval Division: Berkeley City Toxics Management Division
Eval Program: UST
Eval Source: CERS,

Eval General Type: Other/Unknown
Eval Date: 01-08-2019
Violations Found: Yes
Eval Type: Other, not routine, done by local agency
Eval Notes: Met with Talwinder Singh, University Valero, and Frank Amestoy, service technician for Confidence UST, for sensor testing. Confirmed ICC and veeder root certifications. Confirmed 87, 89, 91 and diesel sump sensors and annular sensors. Positive shutdown confirmed on 87, 89 and 91 sump sensors. Diesel sump sensor did not shut down turbine upon alarm. Service tech tested sensors in UDC 7-8, 9-10, and 11-12 and no pump shutdown. Service tech reprogrammed for positive shutdown. Confirmed operation of standalone sensors in UDC 1-2, 3-4, and 5-6. Confirmed sensor out and fail safe. Line leak detectors and spill buckets were not tested this date. Full Monitoring system certification is due by July 31, 2019.
Eval Division: Berkeley City Toxics Management Division
Eval Program: UST
Eval Source: CERS,

Map ID
Direction
Distance
Elevation | Site | MAP FINDINGS | Database(s) | EDR ID Number EPA ID Number

UC GAS&FOOD (Continued) **S121792096**

Eval General Type: Other/Unknown
Eval Date: 03-23-2015
Violations Found: Yes
Eval Type: Other, not routine, done by local agency
Eval Notes: non-inspection related
Eval Division: Berkeley City Toxics Management Division
Eval Program: UST
Eval Source: CERS,

Eval General Type: Compliance Evaluation Inspection
Eval Date: 07-02-2013
Violations Found: Yes
Eval Type: Routine done by local agency
Eval Notes: Annual UST/HMBP inspection. Several minor UST related violations noted, either corrected at the time of the inspection or the next day. UST Compliance Testing was the inspection contractor present. The station owner was not present for the inspection but was contacted by telephone to request several ust related documents. All monitoring system related equipment were tested and passed. Minor violations noted included; monitoring system indicator lights inoperative, needed BOE#, financial responsibility form and the 2011 & 2012 monitoring system certification forms.
Eval Division: Berkeley City Toxics Management Division
Eval Program: UST
Eval Source: CERS,

Eval General Type: Compliance Evaluation Inspection
Eval Date: 07-02-2021
Violations Found: Yes
Eval Type: Routine done by local agency
Eval Notes: Onsite to inspect Annual Monitoring Certification and Overfill testing. Contractors from UST Compliance Testing, Inc. Bill McCarthy and Tony Fontan, onsite to complete testing. Secondary containment testing will be conducted on a holiday, results will be provided to the local CUPA. Sump sensors, UDC sensors, LLD, sensor out, and overfill tests completed. Tony Fontana up to date with ICC cert (expires 8/21/22). Vaporless Manufacturing, Inc., Veederroot and OPW Retail Fueling certifications are current. Annual employee training was completed for all employees between 1/21/21 - 5/19/21. Monthly DO inspections were completed and signed.
Eval Division: Berkeley City Toxics Management Division
Eval Program: UST
Eval Source: CERS,

Eval General Type: Compliance Evaluation Inspection
Eval Date: 07-07-2020
Violations Found: Yes
Eval Type: Routine done by local agency
Eval Notes: Not reported
Eval Division: Berkeley City Toxics Management Division
Eval Program: UST
Eval Source: CERS,

Eval General Type: Compliance Evaluation Inspection
Eval Date: 07-09-2018
Violations Found: Yes
Eval Type: Routine done by local agency

Map ID
Direction
Distance
Elevation | Site | MAP FINDINGS | Database(s) | EDR ID Number EPA ID Number

UC GAS&FOOD (Continued) **S121792096**

Eval Notes: See site electronic site file for saved inspection.
Eval Division: Berkeley City Toxics Management Division
Eval Program: HMRRP
Eval Source: CERS,

Eval General Type: Compliance Evaluation Inspection
Eval Date: 07-10-2017
Violations Found: Yes
Eval Type: Routine done by local agency
Eval Notes: Routine announced HMBP, HW, UST, and storm water facility compliance inspection. The UST contractor present for the monitoring system certification was UST Compliance Testing. All test were performed and passed with the exception of three violations, UST, noted on the inspection report. All tanks passed CSLD testing for the last year-printout reviewed. Line leak detector passed functional test PLLD did shut off flow when activated.
Eval Division: Berkeley City Toxics Management Division
Eval Program: UST
Eval Source: CERS,

Eval General Type: Compliance Evaluation Inspection
Eval Date: 07-11-2022
Violations Found: Yes
Eval Type: Routine done by local agency
Eval Notes: Toxics Management Division (TMD) was on-site to conduct routine Hazardous Materials Business Plan (HMBP), Underground Storage Tank (UST), and SW (Stormwater) inspections. TMD conducted a Hazardous Waste Generator (HWG) screening inspection as a result of hazardous waste discovered on-site. TMD observed operating permit current and posted at gas station. Employee training records were current and readily available. DO reports were readily available. TMD observed stickers affixed to equipment. Spill buckets held 5 gallons of liquid and passed containment test. TMD observed fail safe, sensor out, and positive shut down. Diesel turbine was not operating intermittently, but technicians were able to perform test with it. Designated Operator (DO) report was not in 12 point font. DO report was not signed. DO reports were dated 5/20/2022 and 6/20/2022, meaning 31 days passed between reports instead of 30.
Eval Division: Berkeley City Toxics Management Division
Eval Program: UST
Eval Source: CERS,

Eval General Type: Compliance Evaluation Inspection
Eval Date: 07-02-2013
Violations Found: No
Eval Type: Routine done by local agency
Eval Notes: Annual UST/HMBP inspection. Several minor UST related violations noted, either corrected at the time of the inspection or the next day. UST Compliance Testing was the inspection contractor present. The station owner was not present for the inspection but was contacted by telephone to request several ust related documents. All monitoring system related equipment were tested and passed. Minor violations noted included; monitoring system indicator lights inoperative, needed BOE#, financial responsibility form and the 2011 & 2012 monitoring system certification forms.
Eval Division: Berkeley City Toxics Management Division
Eval Program: HMRRP

Map ID
Direction
Distance
Elevation | Site | MAP FINDINGS | Database(s) | EDR ID Number EPA ID Number

UC GAS&FOOD (Continued) **S121792096**

Eval Source: CERS,

Eval General Type: Compliance Evaluation Inspection
Eval Date: 07-10-2017
Violations Found: No
Eval Type: Routine done by local agency
Eval Notes: Routine announced HMBP, HW, UST, and storm water facility compliance inspection. The UST contractor present for the monitoring system certification was UST Compliance Testing. All test were performed and passed with the exception of three violations, UST, noted on the inspection report. All tanks passed CSLD testing for the last year-printout reviewed. Line leak detector passed functional test PLLD did shut off flow when activated.
Eval Division: Berkeley City Toxics Management Division
Eval Program: HMRRP
Eval Source: CERS,

Eval General Type: Compliance Evaluation Inspection
Eval Date: 07-12-2019
Violations Found: No
Eval Type: Routine done by local agency
Eval Notes: Met Tony and Bill of UST Compliance to conduct the annual monitoring certification. Checked Tony's certs, all were current. Tested all sump sensors, all alarmed appropriately and shut down the turbines. Tested failsafe and sensor out, both shut down the turbines. Tested the UDC sensors, all shut off power at the dispenser. Tested the sensors in the capped UDCs, all alarmed. Tested the overfill (ATG) it was properly set at 95%. Overfill testing was required to occur by 10/1/18. Checked the DO and training records, all were complete and current.
Eval Division: Berkeley City Toxics Management Division
Eval Program: UST
Eval Source: CERS,

Eval General Type: Compliance Evaluation Inspection
Eval Date: 07-16-2015
Violations Found: No
Eval Type: Routine done by local agency
Eval Notes: there were not violations noted during inspection. all sensors, lld's passed functional testing. CSLD indicates monthly testing passed for the last year. Snap tabs were removed during the prior inspection and have not been re-installed. DO documents were available for review.
Eval Division: Berkeley City Toxics Management Division
Eval Program: UST
Eval Source: CERS,

Eval General Type: Compliance Evaluation Inspection
Eval Date: 07-10-2017
Violations Found: No
Eval Type: Routine done by local agency
Eval Notes: Routine announced HMBP, HW, UST, and storm water facility compliance inspection. The UST contractor present for the monitoring system certification was UST Compliance Testing. All test were performed and passed with the exception of three violations, UST, noted on the inspection report. All tanks passed CSLD testing for the last year-printout reviewed. Line leak detector passed functional test PLLD did shut off flow when activated.

Map ID
Direction
Distance
Elevation | Site | MAP FINDINGS | Database(s) | EDR ID Number EPA ID Number

UC GAS&FOOD (Continued) **S121792096**

Eval Division: Berkeley City Toxics Management Division
Eval Program: HW
Eval Source: CERS,

Eval General Type: Other/Unknown
Eval Date: 07-11-2022
Violations Found: Yes
Eval Type: Other, not routine, done by local agency
Eval Notes: Toxics Management Division (TMD) was on-site to conduct routine Hazardous Materials Business Plan (HMBP), Underground Storage Tank (UST), and SW (Stormwater) inspections. TMD conducted a Hazardous Waste Generator (HWG) screening inspection as a result of hazardous waste discovered on-site. EPA ID# CAL000206357 was inactive at time of inspection. It was determined this site generates and stores hazardous waste. Site must report as hazardous waste generator.
Eval Division: Berkeley City Toxics Management Division
Eval Program: HW
Eval Source: CERS,

Eval General Type: Compliance Evaluation Inspection
Eval Date: 07-21-2016
Violations Found: No
Eval Type: Routine done by local agency
Eval Notes: Routine annual UST, HMBP, and Storm water inspection. UST contractor present for the inspection. No reported Hazardous waste generated.
Eval Division: Berkeley City Toxics Management Division
Eval Program: HMRRP
Eval Source: CERS,

Eval General Type: Compliance Evaluation Inspection
Eval Date: 07-07-2020
Violations Found: Yes
Eval Type: Routine done by local agency
Eval Notes: Met Bill and Tony of UST Compliance to conduct the annual monitoring certification. Reviewed the DO reports and DO training record. Training last occurred 6/23/20.
Eval Division: Berkeley City Toxics Management Division
Eval Program: UST
Eval Source: CERS,

Eval General Type: Compliance Evaluation Inspection
Eval Date: 07-09-2018
Violations Found: Yes
Eval Type: Routine done by local agency
Eval Notes: Not reported
Eval Division: Berkeley City Toxics Management Division
Eval Program: UST
Eval Source: CERS,

Eval General Type: Compliance Evaluation Inspection
Eval Date: 07-21-2016
Violations Found: Yes
Eval Type: Routine done by local agency
Eval Notes: Routine annual UST, HMBP, and Storm water inspection. UST contractor present for the inspection. No reported Hazardous waste generated.
Eval Division: Berkeley City Toxics Management Division
Eval Program: UST

Map ID
Direction
Distance
Elevation Site

MAP FINDINGS

Database(s) EDR ID Number EPA ID Number

UC GAS&FOOD (Continued) **S121792096**

Eval Source: CERS,

Enforcement Action:
Site ID: 79179
Site Name: UC GAS&FOOD
Site Address: 1894 UNIVERSITY AVE
Site City: BERKELEY
Site Zip: 94703
Enf Action Date: 03-23-2015
Enf Action Type: Notice of Violation (Unified Program)
Enf Action Description: Notice of Violation Issued by the Inspector at the Time of Inspection
Enf Action Notes: Not reported
Enf Action Division: Berkeley City Toxics Management Division
Enf Action Program: UST
Enf Action Source: CERS,

Site ID: 79179
Site Name: UC GAS&FOOD
Site Address: 1894 UNIVERSITY AVE
Site City: BERKELEY
Site Zip: 94703
Enf Action Date: 07-22-2014
Enf Action Type: Notice of Violation (Unified Program)
Enf Action Description: Notice of Violation Issued by the Inspector at the Time of Inspection
Enf Action Notes: Not reported
Enf Action Division: Berkeley City Toxics Management Division
Enf Action Program: UST
Enf Action Source: CERS,

Site ID: 79179
Site Name: UC GAS&FOOD
Site Address: 1894 UNIVERSITY AVE
Site City: BERKELEY
Site Zip: 94703
Enf Action Date: 07-02-2013
Enf Action Type: Notice of Violation (Unified Program)
Enf Action Description: Notice of Violation Issued by the Inspector at the Time of Inspection
Enf Action Notes: Not reported
Enf Action Division: Berkeley City Toxics Management Division
Enf Action Program: UST
Enf Action Source: CERS,

Coordinates:
Site ID: 79179
Facility Name: UC GAS&FOOD
Env Int Type Code: UST
Program ID: 10196398
Coord Name: Not reported
Ref Point Type Desc: Center of a facility or station.,
Latitude: 37.871440
Longitude: -122.273240

Affiliation:
Affiliation Type Desc: CUPA District
Entity Name: Berkeley City Toxics Management Division
Entity Title: Not reported

Map ID
Direction
Distance
Elevation | Site | MAP FINDINGS | Database(s) | EDR ID Number EPA ID Number

UC GAS&FOOD (Continued) **S121792096**

Affiliation Address:	1947 Center Street, 1st Floor
Affiliation City:	Berkeley
Affiliation State:	CA
Affiliation Country:	Not reported
Affiliation Zip:	94704
Affiliation Phone:	(510) 981-7460,
Affiliation Type Desc:	Identification Signer
Entity Name:	Adeeb Mohsin
Entity Title:	Owner and operator
Affiliation Address:	Not reported
Affiliation City:	Not reported
Affiliation State:	Not reported
Affiliation Country:	Not reported
Affiliation Zip:	Not reported
Affiliation Phone:	,
Affiliation Type Desc:	UST Property Owner Name
Entity Name:	Simin Hadjian
Entity Title:	Not reported
Affiliation Address:	1894 university ave
Affiliation City:	Berkeley
Affiliation State:	CA
Affiliation Country:	United States
Affiliation Zip:	94703
Affiliation Phone:	(925) 323-5297,
Affiliation Type Desc:	UST Tank Owner
Entity Name:	Adeeb Mohsin
Entity Title:	Not reported
Affiliation Address:	1894 university ave
Affiliation City:	Berkeley
Affiliation State:	CA
Affiliation Country:	United States
Affiliation Zip:	94703
Affiliation Phone:	(510) 472-7935,
Affiliation Type Desc:	Document Preparer
Entity Name:	Adeeb Mohsin
Entity Title:	Not reported
Affiliation Address:	Not reported
Affiliation City:	Not reported
Affiliation State:	Not reported
Affiliation Country:	Not reported
Affiliation Zip:	Not reported
Affiliation Phone:	,
Affiliation Type Desc:	Environmental Contact
Entity Name:	Adeeb Mohsin
Entity Title:	Not reported
Affiliation Address:	4700 3rd st
Affiliation City:	San Francisco
Affiliation State:	CA
Affiliation Country:	Not reported
Affiliation Zip:	94124
Affiliation Phone:	,

Map ID
Direction
Distance
Elevation | Site | MAP FINDINGS | Database(s) | EDR ID Number EPA ID Number

UC GAS&FOOD (Continued) **S121792096**

Affiliation Type Desc:	Facility Mailing Address
Entity Name:	Mailing Address
Entity Title:	Not reported
Affiliation Address:	1894 UNIVERSITY AVE
Affiliation City:	BERKELEY
Affiliation State:	CA
Affiliation Country:	Not reported
Affiliation Zip:	94703
Affiliation Phone:	,
Affiliation Type Desc:	Legal Owner
Entity Name:	Adeeb Mohsin
Entity Title:	Not reported
Affiliation Address:	4700 3rd st
Affiliation City:	San Francisco
Affiliation State:	CA
Affiliation Country:	United States
Affiliation Zip:	94124
Affiliation Phone:	(510) 472-7935,
Affiliation Type Desc:	Operator
Entity Name:	Adeeb Mohsin
Entity Title:	Not reported
Affiliation Address:	Not reported
Affiliation City:	Not reported
Affiliation State:	Not reported
Affiliation Country:	Not reported
Affiliation Zip:	Not reported
Affiliation Phone:	(510) 472-7935,
Affiliation Type Desc:	Property Owner
Entity Name:	Hooshang Hadjian
Entity Title:	Not reported
Affiliation Address:	1894 University ave
Affiliation City:	Berkeley
Affiliation State:	CA
Affiliation Country:	United States
Affiliation Zip:	94703
Affiliation Phone:	(510) 843-1714,
Affiliation Type Desc:	UST Permit Applicant
Entity Name:	Hooshang Hadjian
Entity Title:	Facility Owner
Affiliation Address:	Not reported
Affiliation City:	Not reported
Affiliation State:	Not reported
Affiliation Country:	Not reported
Affiliation Zip:	Not reported
Affiliation Phone:	(925) 548-9965,
Affiliation Type Desc:	Parent Corporation
Entity Name:	UNIVERSITY VALERO # 7200
Entity Title:	Not reported
Affiliation Address:	Not reported
Affiliation City:	Not reported
Affiliation State:	Not reported
Affiliation Country:	Not reported

Map ID
Direction
Distance
Elevation Site

MAP FINDINGS

Database(s) EDR ID Number EPA ID Number

UC GAS&FOOD (Continued) **S121792096**

Affiliation Zip:	Not reported
Affiliation Phone:	,
Affiliation Type Desc:	UST Tank Operator
Entity Name:	Adeeb Mohsin
Entity Title:	Not reported
Affiliation Address:	1894 university ave
Affiliation City:	Berkeley
Affiliation State:	CA
Affiliation Country:	United States
Affiliation Zip:	94703
Affiliation Phone:	(510) 472-7935,

N127 **CA SCHOOL PROF PSYCHOLOGY** **LUST** **S102426010**
SW **1900 ADDISON ST** **Cortese** **N/A**
1/8-1/4 **BERKELEY, CA 94704** **HIST CORTESE**
0.175 mi. **CERS**
923 ft. **Site 6 of 6 in cluster N**

Relative: **Lower**
Actual: **163 ft.**

LUST:

Name:	CA SCHOOL PROF PSYCHOLOGY
Address:	1900 ADDISON ST
City,State,Zip:	BERKELEY, CA 94704
Lead Agency:	BERKELEY, CITY OF
Case Type:	LUST Cleanup Site
Geo Track:	http://geotracker.waterboards.ca.gov/profile_report.asp?global_id=T0600100238
Global Id:	T0600100238
Latitude:	37.870646
Longitude:	-122.271857
Status:	Completed - Case Closed
Status Date:	01/30/1997
Case Worker:	GAF
RB Case Number:	01-0253
Local Agency:	BERKELEY, CITY OF
File Location:	Not reported
Local Case Number:	01-0253
Potential Media Affect:	Other Groundwater (uses other than drinking water)
Potential Contaminants of Concern:	Diesel
EPA Region:	9
Coordinate Source:	* Historical Geocode - Exact Address Match
Cuf Case:	NO
Quantity Released Gallons:	Not reported
Begin Date:	06/12/1987
Leak Reported Date:	06/12/1987
How Discovered:	Tank Closure
How Discovered Description:	Not reported
Discharge Source:	Tank
Discharge Cause:	Physc / Mech Damage
Stop Method:	Not reported
Stop Description:	Not reported
No Further Action Date:	01/30/1997
CA Water Watershed Name:	Bay Bridges - Berkeley (203.30)
Dwr Groundwater Subbasin Name:	Santa Clara Valley - East Bay Plain (2-009.04)
Disadvantaged Community:	Not reported
CA Enviroscreen 3 Score:	36-40%
CA Enviroscreen 4 Score:	35-40%
Military DOD Site:	No

Map ID
Direction
Distance
Elevation | Site | MAP FINDINGS | Database(s) | EDR ID Number EPA ID Number

CA SCHOOL PROF PSYCHOLOGY (Continued) **S102426010**

Facility Project Subtype: Not reported
RWQCB Region: SAN FRANCISCO BAY RWQCB (REGION 2)
Site History: Not reported

LUST:
Global Id: T0600100238
Contact Type: Local Agency Caseworker - Primary Caseworker
Contact Name: GEOFFERY FIEDLER
Organization Name: BERKELEY, CITY OF
Address: 2118 MILVIA STREET 3RD FLOOR
City: BERKELEY
Email: gfiedler@ci.berkeley.ca.us
Phone Number: Not reported

Global Id: T0600100238
Contact Type: Regional Board Caseworker
Contact Name: Regional Water Board
Organization Name: SAN FRANCISCO BAY RWQCB (REGION 2)
Address: 1515 CLAY ST SUITE 1400
City: OAKLAND
Email: Not reported
Phone Number: Not reported

LUST:
Global Id: T0600100238
Action Type: ENFORCEMENT
Date: 06/16/1987
Action: Other Report

Global Id: T0600100238
Action Type: RESPONSE
Date: 08/13/1987
Action: Monitoring Report - Other

Global Id: T0600100238
Action Type: RESPONSE
Date: 07/29/1987
Action: Well Installation Report

Global Id: T0600100238
Action Type: RESPONSE
Date: 12/16/1987
Action: Site Assessment Report

Global Id: T0600100238
Action Type: ENFORCEMENT
Date: 01/30/1997
Action: Closure/No Further Action Letter

Global Id: T0600100238
Action Type: Other
Date: 06/12/1987
Action: Leak Discovery

Global Id: T0600100238
Action Type: RESPONSE
Date: 01/17/1997

Map ID
Direction
Distance
Elevation Site

MAP FINDINGS

Database(s) EDR ID Number EPA ID Number

CA SCHOOL PROF PSYCHOLOGY (Continued) **S102426010**

Action: Other Report / Document

Global Id: T0600100238
Action Type: RESPONSE
Date: 02/14/1997
Action: Other Report / Document

Global Id: T0600100238
Action Type: RESPONSE
Date: 11/13/1987
Action: Monitoring Report - Other

Global Id: T0600100238
Action Type: RESPONSE
Date: 03/21/1990
Action: Other Report / Document

Global Id: T0600100238
Action Type: RESPONSE
Date: 11/30/1987
Action: Monitoring Report - Other

Global Id: T0600100238
Action Type: Other
Date: 06/12/1987
Action: Leak Reported

Global Id: T0600100238
Action Type: ENFORCEMENT
Date: 01/30/1997
Action: Closure Summary

Global Id: T0600100238
Action Type: Other
Date: 06/12/1987
Action: Leak Stopped

LUST:
Global Id: T0600100238
Status: Open - Case Begin Date
Status Date: 06/12/1987

Global Id: T0600100238
Status: Open - Site Assessment
Status Date: 09/15/1987

Global Id: T0600100238
Status: Completed - Case Closed
Status Date: 01/30/1997

LUST REG 2:
Region: 2
Facility Id: 01-0253
Facility Status: Case Closed
Case Number: 01-0253

Map ID
Direction
Distance
Elevation | Site | MAP FINDINGS | Database(s) | EDR ID Number EPA ID Number

CA SCHOOL PROF PSYCHOLOGY (Continued) **S102426010**

How Discovered: Tank Closure
Leak Cause: Structure Failure
Leak Source: Tank
Date Leak Confirmed: Not reported
Oversight Program: LUST
Prelim. Site Assesment Wokplan Submitted: Not reported
Preliminary Site Assesment Began: 9/15/1987
Pollution Characterization Began: Not reported
Pollution Remediation Plan Submitted: Not reported
Date Remediation Action Underway: Not reported
Date Post Remedial Action Monitoring Began: Not reported

CORTESE:
Name: CA SCHOOL PROF PSYCHOLOGY
Address: 1900 ADDISON ST
City,State,Zip: BERKELEY, CA 94704
Region: CORTESE
Envirostor Id: Not reported
Global ID: T0600100238
Site/Facility Type: LUST CLEANUP SITE
Cleanup Status: COMPLETED - CASE CLOSED
Status Date: Not reported
Site Code: Not reported
Latitude: Not reported
Longitude: Not reported
Owner: Not reported
Enf Type: Not reported
Swat R: Not reported
Flag: active
Order No: Not reported
Waste Discharge System No: Not reported
Effective Date: Not reported
Region 2: Not reported
WID Id: Not reported
Solid Waste Id No: Not reported
Waste Management Uit Name: Not reported
File Name: Active Open

HIST CORTESE:
edr_fname: CA SCHOOL PROF PSYCHOLOGY
edr_fadd1: 1900 ADDISON
City,State,Zip: BERKELEY, CA
Region: CORTESE
Facility County Code: 1
Reg By: LTNKA
Reg Id: 01-0253

CERS:
Name: CA SCHOOL PROF PSYCHOLOGY
Address: 1900 ADDISON ST
City,State,Zip: BERKELEY, CA 94704
Site ID: 640138
CERS ID: T0600100238
CERS Description: Leaking Underground Storage Tank Cleanup Site

Affiliation:

Map ID
Direction
Distance
Elevation | Site | MAP FINDINGS | Database(s) | EDR ID Number EPA ID Number

CA SCHOOL PROF PSYCHOLOGY (Continued) **S102426010**

Affiliation Type Desc:	Local Agency Caseworker
Entity Name:	GEOFFERY FIEDLER - BERKELEY, CITY OF
Entity Title:	Not reported
Affiliation Address:	2118 MILVIA STREET 3RD FLOOR
Affiliation City:	BERKELEY
Affiliation State:	CA
Affiliation Country:	Not reported
Affiliation Zip:	Not reported
Affiliation Phone:	,

Affiliation Type Desc:	Regional Board Caseworker
Entity Name:	Regional Water Board - SAN FRANCISCO BAY RWQCB (REGION 2)
Entity Title:	Not reported
Affiliation Address:	1515 CLAY ST SUITE 1400
Affiliation City:	OAKLAND
Affiliation State:	CA
Affiliation Country:	Not reported
Affiliation Zip:	Not reported
Affiliation Phone:	,

T128 **HELIOS ENERGY RESEARCH FACILITY WEST 2151 BERKELEY** **LUST** **S101628077**
ENE **2151 BERKELEY WAY** **SWEEPS UST** **N/A**
1/8-1/4 **BERKELEY, CA 94704** **CA FID UST**
0.177 mi. **Cortese**
932 ft. **Site 4 of 18 in cluster T** **EMI**
ENF
Relative: Higher **HIST CORTESE**
CIWQS
Actual: 215 ft. **CERS**

LUST:

Name:	CA DHS LABRATORY FACILITY
Address:	2151 BERKELEY WY
City,State,Zip:	BERKELEY, CA 94709
Lead Agency:	BERKELEY, CITY OF
Case Type:	LUST Cleanup Site
Geo Track:	http://geotracker.waterboards.ca.gov/profile_report.asp?global_id=T0600101914
Global Id:	T0600101914
Latitude:	37.8732348
Longitude:	-122.2672518
Status:	Completed - Case Closed
Status Date:	01/09/1997
Case Worker:	GAF
RB Case Number:	01-2082
Local Agency:	BERKELEY, CITY OF
File Location:	Not reported
Local Case Number:	01-2082
Potential Media Affect:	Other Groundwater (uses other than drinking water)
Potential Contaminants of Concern:	Gasoline
EPA Region:	9
Coordinate Source:	Google Geocode
Cuf Case:	NO
Quantity Released Gallons:	Not reported
Begin Date:	09/21/1991
Leak Reported Date:	06/21/1995
How Discovered:	Tank Closure
How Discovered Description:	Not reported

Map ID
Direction
Distance
Elevation | Site | MAP FINDINGS | Database(s) | EDR ID Number EPA ID Number

HELIOS ENERGY RESEARCH FACILITY WEST 2151 BERKELEY WAY (Continued) **S101628077**

Discharge Source:	Other
Discharge Cause:	Unknown
Stop Method:	Not reported
Stop Description:	Not reported
No Further Action Date:	01/09/1997
CA Water Watershed Name:	Bay Bridges - Berkeley (203.30)
Dwr Groundwater Subbasin Name:	Santa Clara Valley - East Bay Plain (2-009.04)
Disadvantaged Community:	Not reported
CA Enviroscreen 3 Score:	11-15%
CA Enviroscreen 4 Score:	25-30%
Military DOD Site:	No
Facility Project Subtype:	Not reported
RWQCB Region:	SAN FRANCISCO BAY RWQCB (REGION 2)
Site History:	Not reported

LUST:

Global Id:	T0600101914
Contact Type:	Local Agency Caseworker - Primary Caseworker
Contact Name:	GEOFFERY FIEDLER
Organization Name:	BERKELEY, CITY OF
Address:	2118 MILVIA STREET 3RD FLOOR
City:	BERKELEY
Email:	gfiedler@ci.berkeley.ca.us
Phone Number:	Not reported

Global Id:	T0600101914
Contact Type:	Regional Board Caseworker
Contact Name:	Regional Water Board
Organization Name:	SAN FRANCISCO BAY RWQCB (REGION 2)
Address:	1515 CLAY ST SUITE 1400
City:	OAKLAND
Email:	Not reported
Phone Number:	Not reported

LUST:

Global Id:	T0600101914
Action Type:	Other
Date:	06/21/1995
Action:	Leak Discovery

Global Id:	T0600101914
Action Type:	RESPONSE
Date:	07/11/1995
Action:	Tank Removal Report / UST Sampling Report

Global Id:	T0600101914
Action Type:	RESPONSE
Date:	04/28/1995
Action:	Tank Removal Workplan

Global Id:	T0600101914
Action Type:	ENFORCEMENT
Date:	10/30/1996
Action:	Letter - Notice

Global Id:	T0600101914
Action Type:	Other

Map ID
Direction
Distance
Elevation | Site | MAP FINDINGS | Database(s) | EDR ID Number EPA ID Number

HELIOS ENERGY RESEARCH FACILITY WEST 2151 BERKELEY WAY (Continued) **S101628077**

Date: 06/21/1995
Action: Leak Reported

Global Id: T0600101914
Action Type: ENFORCEMENT
Date: 10/10/1996
Action: Closure Summary

Global Id: T0600101914
Action Type: ENFORCEMENT
Date: 01/03/1997
Action: Closure/No Further Action Letter

Global Id: T0600101914
Action Type: Other
Date: 09/21/1991
Action: Leak Stopped

LUST:
Global Id: T0600101914
Status: Open - Case Begin Date
Status Date: 09/21/1991

Global Id: T0600101914
Status: Open - Site Assessment
Status Date: 06/21/1995

Global Id: T0600101914
Status: Completed - Case Closed
Status Date: 01/09/1997

LUST REG 2:
Region: 2
Facility Id: 01-2082
Facility Status: Case Closed
Case Number: 01-2082
How Discovered: Tank Closure
Leak Cause: UNK
Leak Source: UNK
Date Leak Confirmed: 6/21/1995
Oversight Program: LUST
Prelim. Site Assesment Wokplan Submitted: 6/21/1995
Preliminary Site Assesment Began: Not reported
Pollution Characterization Began: Not reported
Pollution Remediation Plan Submitted: Not reported
Date Remediation Action Underway: Not reported
Date Post Remedial Action Monitoring Began: Not reported

SWEEPS UST:
Name: STATE OF CA DEPT OF HEALTH SVC
Address: 2151 BERKELEY WAY
City: BERKELEY
Status: Active
Comp Number: 23298
Number: 6

Map ID
Direction
Distance
Elevation Site

MAP FINDINGS

Database(s) EDR ID Number EPA ID Number

HELIOS ENERGY RESEARCH FACILITY WEST 2151 BERKELEY WAY (Continued) **S101628077**

Board Of Equalization:	Not reported
Referral Date:	08-20-93
Action Date:	08-20-93
Created Date:	02-29-88
Owner Tank Id:	J-BKL-01
SWRCB Tank Id:	01-020-023298-000001
Tank Status:	A
Capacity:	12500
Active Date:	08-20-93
Tank Use:	OIL
STG:	P
Content:	DIESEL
Number Of Tanks:	1

CA FID UST:

Facility ID:	01003135
Regulated By:	UTNKA
Regulated ID:	00023298
Cortese Code:	Not reported
SIC Code:	Not reported
Facility Phone:	4155433057
Mail To:	Not reported
Mailing Address:	2151 BERKELEY WAY
Mailing Address 2:	Not reported
Mailing City,St,Zip:	BERKELEY 957049980
Contact:	Not reported
Contact Phone:	Not reported
DUNs Number:	Not reported
NPDES Number:	Not reported
EPA ID:	Not reported
Comments:	Not reported
Status:	Active

CORTESE:

Name:	CA DHS LABRATORY FACILITY
Address:	2151 BERKELEY WY
City,State,Zip:	BERKELEY, CA 94709
Region:	CORTESE
Envirostor Id:	Not reported
Global ID:	T0600101914
Site/Facility Type:	LUST CLEANUP SITE
Cleanup Status:	COMPLETED - CASE CLOSED
Status Date:	Not reported
Site Code:	Not reported
Latitude:	Not reported
Longitude:	Not reported
Owner:	Not reported
Enf Type:	Not reported
Swat R:	Not reported
Flag:	active
Order No:	Not reported
Waste Discharge System No:	Not reported
Effective Date:	Not reported
Region 2:	Not reported
WID Id:	Not reported
Solid Waste Id No:	Not reported

Map ID
Direction
Distance
Elevation | Site | MAP FINDINGS | Database(s) | EDR ID Number EPA ID Number

HELIOS ENERGY RESEARCH FACILITY WEST 2151 BERKELEY WAY (Continued) **S101628077**

Waste Management Uit Name: Not reported
File Name: Active Open

EMI:

Name:	STATE OF CALIFORNIA DEPT OF HE
Address:	2151 BERKELEY WAY
City,State,Zip:	BERKELEY, CA 94709
Year:	1996
County Code:	1
Air Basin:	SF
Facility ID:	8719
Air District Name:	BA
SIC Code:	9431
Air District Name:	BAY AREA AQMD
Community Health Air Pollution Info System:	Not reported
Consolidated Emission Reporting Rule:	Not reported
Total Organic Hydrocarbon Gases Tons/Yr:	0
Reactive Organic Gases Tons/Yr:	0
Carbon Monoxide Emissions Tons/Yr:	1
NOX - Oxides of Nitrogen Tons/Yr:	2
SOX - Oxides of Sulphur Tons/Yr:	0
Particulate Matter Tons/Yr:	0
Part. Matter 10 Micrometers and Smllr Tons/Yr:	0

Name:	STATE OF CALIFORNIA DEPT OF HE
Address:	2151 BERKELEY WAY
City,State,Zip:	BERKELEY, CA 94709
Year:	1997
County Code:	1
Air Basin:	SF
Facility ID:	8719
Air District Name:	BA
SIC Code:	9431
Air District Name:	BAY AREA AQMD
Community Health Air Pollution Info System:	Not reported
Consolidated Emission Reporting Rule:	Not reported
Total Organic Hydrocarbon Gases Tons/Yr:	0
Reactive Organic Gases Tons/Yr:	0
Carbon Monoxide Emissions Tons/Yr:	0
NOX - Oxides of Nitrogen Tons/Yr:	0
SOX - Oxides of Sulphur Tons/Yr:	0
Particulate Matter Tons/Yr:	0
Part. Matter 10 Micrometers and Smllr Tons/Yr:	0

Name:	STATE OF CALIFORNIA DEPT OF HE
Address:	2151 BERKELEY WAY
City,State,Zip:	BERKELEY, CA 94709
Year:	1998
County Code:	1
Air Basin:	SF
Facility ID:	8719
Air District Name:	BA
SIC Code:	9431
Air District Name:	BAY AREA AQMD
Community Health Air Pollution Info System:	Not reported
Consolidated Emission Reporting Rule:	Not reported
Total Organic Hydrocarbon Gases Tons/Yr:	0

Map ID
Direction
Distance
Elevation | Site | MAP FINDINGS | Database(s) | EDR ID Number EPA ID Number

HELIOS ENERGY RESEARCH FACILITY WEST 2151 BERKELEY WAY (Continued) **S101628077**

Reactive Organic Gases Tons/Yr:	0
Carbon Monoxide Emissions Tons/Yr:	0
NOX - Oxides of Nitrogen Tons/Yr:	0
SOX - Oxides of Sulphur Tons/Yr:	0
Particulate Matter Tons/Yr:	0
Part. Matter 10 Micrometers and Smllr Tons/Yr:	0

Name:	STATE OF CALIFORNIA DEPT OF HE
Address:	2151 BERKELEY WAY
City,State,Zip:	BERKELEY, CA 94709
Year:	1999
County Code:	1
Air Basin:	SF
Facility ID:	8719
Air District Name:	BA
SIC Code:	9431
Air District Name:	BAY AREA AQMD
Community Health Air Pollution Info System:	Not reported
Consolidated Emission Reporting Rule:	Not reported
Total Organic Hydrocarbon Gases Tons/Yr:	0
Reactive Organic Gases Tons/Yr:	0
Carbon Monoxide Emissions Tons/Yr:	0
NOX - Oxides of Nitrogen Tons/Yr:	0
SOX - Oxides of Sulphur Tons/Yr:	0
Particulate Matter Tons/Yr:	0
Part. Matter 10 Micrometers and Smllr Tons/Yr:	0

Name:	STATE OF CALIFORNIA DEPT OF HE
Address:	2151 BERKELEY WAY
City,State,Zip:	BERKELEY, CA 94709
Year:	2000
County Code:	1
Air Basin:	SF
Facility ID:	8719
Air District Name:	BA
SIC Code:	9431
Air District Name:	BAY AREA AQMD
Community Health Air Pollution Info System:	Not reported
Consolidated Emission Reporting Rule:	Not reported
Total Organic Hydrocarbon Gases Tons/Yr:	0
Reactive Organic Gases Tons/Yr:	0
Carbon Monoxide Emissions Tons/Yr:	0
NOX - Oxides of Nitrogen Tons/Yr:	0
SOX - Oxides of Sulphur Tons/Yr:	0
Particulate Matter Tons/Yr:	0
Part. Matter 10 Micrometers and Smllr Tons/Yr:	0

Name:	STATE OF CALIFORNIA DEPT OF HE
Address:	2151 BERKELEY WAY
City,State,Zip:	BERKELEY, CA 94709
Year:	2001
County Code:	1
Air Basin:	SF
Facility ID:	8719
Air District Name:	BA
SIC Code:	9431
Air District Name:	BAY AREA AQMD

Map ID
Direction
Distance
Elevation | Site | MAP FINDINGS | Database(s) | EDR ID Number EPA ID Number

HELIOS ENERGY RESEARCH FACILITY WEST 2151 BERKELEY WAY (Continued) **S101628077**

Community Health Air Pollution Info System:	Not reported
Consolidated Emission Reporting Rule:	Not reported
Total Organic Hydrocarbon Gases Tons/Yr:	0
Reactive Organic Gases Tons/Yr:	0
Carbon Monoxide Emissions Tons/Yr:	0
NOX - Oxides of Nitrogen Tons/Yr:	0
SOX - Oxides of Sulphur Tons/Yr:	0
Particulate Matter Tons/Yr:	0
Part. Matter 10 Micrometers and Smllr Tons/Yr:	0

Name:	STATE OF CALIFORNIA DEPT OF HE
Address:	2151 BERKELEY WAY
City,State,Zip:	BERKELEY, CA 94709
Year:	2002
County Code:	1
Air Basin:	SF
Facility ID:	8719
Air District Name:	BA
SIC Code:	9431
Air District Name:	BAY AREA AQMD
Community Health Air Pollution Info System:	Not reported
Consolidated Emission Reporting Rule:	Not reported
Total Organic Hydrocarbon Gases Tons/Yr:	0
Reactive Organic Gases Tons/Yr:	0
Carbon Monoxide Emissions Tons/Yr:	0
NOX - Oxides of Nitrogen Tons/Yr:	0
SOX - Oxides of Sulphur Tons/Yr:	0
Particulate Matter Tons/Yr:	0
Part. Matter 10 Micrometers and Smllr Tons/Yr:	0

Name:	STATE OF CALIFORNIA DEPT OF HE
Address:	2151 BERKELEY WAY
City,State,Zip:	BERKELEY, CA 94709
Year:	2003
County Code:	1
Air Basin:	SF
Facility ID:	8719
Air District Name:	BA
SIC Code:	9431
Air District Name:	BAY AREA AQMD
Community Health Air Pollution Info System:	Not reported
Consolidated Emission Reporting Rule:	Not reported
Total Organic Hydrocarbon Gases Tons/Yr:	0
Reactive Organic Gases Tons/Yr:	0
Carbon Monoxide Emissions Tons/Yr:	0
NOX - Oxides of Nitrogen Tons/Yr:	0
SOX - Oxides of Sulphur Tons/Yr:	0
Particulate Matter Tons/Yr:	0
Part. Matter 10 Micrometers and Smllr Tons/Yr:	0

Name:	STATE OF CALIFORNIA DEPT OF HE
Address:	2151 BERKELEY WAY
City,State,Zip:	BERKELEY, CA 94709
Year:	2004
County Code:	1
Air Basin:	SF
Facility ID:	8719

Map ID
Direction
Distance
Elevation | Site | MAP FINDINGS | Database(s) | EDR ID Number EPA ID Number

HELIOS ENERGY RESEARCH FACILITY WEST 2151 BERKELEY WAY (Continued) **S101628077**

Air District Name:	BA
SIC Code:	9431
Air District Name:	BAY AREA AQMD
Community Health Air Pollution Info System:	Not reported
Consolidated Emission Reporting Rule:	Not reported
Total Organic Hydrocarbon Gases Tons/Yr:	0.072
Reactive Organic Gases Tons/Yr:	0.0345434
Carbon Monoxide Emissions Tons/Yr:	0.402
NOX - Oxides of Nitrogen Tons/Yr:	0.497
SOX - Oxides of Sulphur Tons/Yr:	0.008
Particulate Matter Tons/Yr:	0.041
Part. Matter 10 Micrometers and Smllr Tons/Yr:	0.040784

Name:	STATE OF CALIFORNIA DEPT OF HE
Address:	2151 BERKELEY WAY
City,State,Zip:	BERKELEY, CA 94709
Year:	2005
County Code:	1
Air Basin:	SF
Facility ID:	8719
Air District Name:	BA
SIC Code:	9431
Air District Name:	BAY AREA AQMD
Community Health Air Pollution Info System:	Not reported
Consolidated Emission Reporting Rule:	Not reported
Total Organic Hydrocarbon Gases Tons/Yr:	.072
Reactive Organic Gases Tons/Yr:	.0345434
Carbon Monoxide Emissions Tons/Yr:	.402
NOX - Oxides of Nitrogen Tons/Yr:	.497
SOX - Oxides of Sulphur Tons/Yr:	.008
Particulate Matter Tons/Yr:	.041
Part. Matter 10 Micrometers and Smllr Tons/Yr:	.040784

ENF:

Name:	HELIOS ENERGY RESEARCH FACILITY WEST 2151 BERKELEY WAY
Address:	2151 BERKELEY WAY
City,State,Zip:	BERKELEY, CA 94704
Region:	2
Facility Id:	748346
Agency Name:	Not reported
Place Type:	Facility
Place Subtype:	Not reported
Facility Type:	Not reported
Agency Type:	Not reported
# Of Agencies:	Not reported
Place Latitude:	37.867991
Place Longitude:	-122.285695
SIC Code 1:	Not reported
SIC Desc 1:	Not reported
SIC Code 2:	Not reported
SIC Desc 2:	Not reported
SIC Code 3:	Not reported
SIC Desc 3:	Not reported
NAICS Code 1:	Not reported
NAICS Desc 1:	Not reported
NAICS Code 2:	Not reported
NAICS Desc 2:	Not reported

Map ID
Direction
Distance
Elevation | Site | MAP FINDINGS | Database(s) | EDR ID Number EPA ID Number

HELIOS ENERGY RESEARCH FACILITY WEST 2151 BERKELEY WAY (Continued) **S101628077**

NAICS Code 3:	Not reported
NAICS Desc 3:	Not reported
# Of Places:	1
Source Of Facility:	Enf Action
Design Flow:	Not reported
Threat To Water Quality:	Not reported
Complexity:	Not reported
Pretreatment:	Not reported
Facility Waste Type:	Not reported
Facility Waste Type 2:	Not reported
Facility Waste Type 3:	Not reported
Facility Waste Type 4:	Not reported
Program:	NPDNONMUNIPRCS
Program Category1:	NPDESWW
Program Category2:	NPDESWW
# Of Programs:	1
WDID:	Not reported
Reg Measure Id:	329770
Reg Measure Type:	NPDES Permits
Region:	2
Order #:	R2-2006-0075
Npdes# CA#:	CAG912002
Major-Minor:	Minor
Npdes Type:	OTH
Reclamation:	Not reported
Dredge Fill Fee:	Not reported
301H:	N
Application Fee Amt Received:	3437
Status:	Historical
Status Date:	08/24/2012
Effective Date:	01/12/2007
Expiration/Review Date:	01/12/2012
Termination Date:	Not reported
WDR Review - Amend:	Not reported
WDR Review - Revise/Renew:	Not reported
WDR Review - Rescind:	Not reported
WDR Review - No Action Required:	Not reported
WDR Review - Pending:	Not reported
WDR Review - Planned:	Not reported
Status Enrollee:	N
Individual/General:	G
Fee Code:	Not reported
Direction/Voice:	Active
Enforcement Id(EID):	379984
Region:	2
Order / Resolution Number:	R2-2011-0075
Enforcement Action Type:	Admin Civil Liability
Effective Date:	06/28/2011
Adoption/Issuance Date:	Not reported
Achieve Date:	Not reported
Termination Date:	11/02/2011
ACL Issuance Date:	Not reported
EPL Issuance Date:	Not reported
Status:	Historical
Title:	ACL for 2151 Berkeley Way
Description:	Helios Energy Facility
Program:	NPDESWW

Map ID
Direction
Distance
Elevation | Site | MAP FINDINGS | Database(s) | EDR ID Number EPA ID Number

HELIOS ENERGY RESEARCH FACILITY WEST 2151 BERKELEY WAY (Continued) **S101628077**

Latest Milestone Completion Date:	11/2/2011
# Of Programs1:	1
Total Assessment Amount:	3000
Initial Assessed Amount:	3000
Liability $ Amount:	3000
Project $ Amount:	0
Liability $ Paid:	3000
Project $ Completed:	0
Total $ Paid/Completed Amount:	3000

Name:	HELIOS ENERGY RESEARCH FACILITY WEST 2151 BERKELEY WAY
Address:	Not reported
City,State,Zip:	CA
Region:	2
Facility Id:	748346
Agency Name:	Not reported
Place Type:	Facility
Place Subtype:	Not reported
Facility Type:	Not reported
Agency Type:	Not reported
# Of Agencies:	Not reported
Place Latitude:	37.867991
Place Longitude:	-122.285695
SIC Code 1:	Not reported
SIC Desc 1:	Not reported
SIC Code 2:	Not reported
SIC Desc 2:	Not reported
SIC Code 3:	Not reported
SIC Desc 3:	Not reported
NAICS Code 1:	Not reported
NAICS Desc 1:	Not reported
NAICS Code 2:	Not reported
NAICS Desc 2:	Not reported
NAICS Code 3:	Not reported
NAICS Desc 3:	Not reported
# Of Places:	Not reported
Source Of Facility:	Not reported
Design Flow:	Not reported
Threat To Water Quality:	Not reported
Complexity:	Not reported
Pretreatment:	Not reported
Facility Waste Type:	Not reported
Facility Waste Type 2:	Not reported
Facility Waste Type 3:	Not reported
Facility Waste Type 4:	Not reported
Program:	NPDESWW
Program Category1:	NPDESWW
Program Category2:	Not reported
# Of Programs:	Not reported
WDID:	Not reported
Reg Measure Id:	329770
Reg Measure Type:	NPDES Permits
Region:	Not reported
Order #:	Not reported
Npdes# CA#:	Not reported
Major-Minor:	Not reported
Npdes Type:	Not reported

Map ID
Direction
Distance
Elevation Site

MAP FINDINGS

Database(s) EDR ID Number EPA ID Number

HELIOS ENERGY RESEARCH FACILITY WEST 2151 BERKELEY WAY (Continued) **S101628077**

Reclamation:	Not reported
Dredge Fill Fee:	Not reported
301H:	Not reported
Application Fee Amt Received:	Not reported
Status:	Historical
Status Date:	Not reported
Effective Date:	06/28/2011
Expiration/Review Date:	Not reported
Termination Date:	11/02/2011
WDR Review - Amend:	Not reported
WDR Review - Revise/Renew:	Not reported
WDR Review - Rescind:	Not reported
WDR Review - No Action Required:	Not reported
WDR Review - Pending:	Not reported
WDR Review - Planned:	Not reported
Status Enrollee:	Not reported
Individual/General:	Not reported
Fee Code:	Not reported
Direction/Voice:	Not reported
Enforcement Id(EID):	379984
Region:	Not reported
Order / Resolution Number:	R2-2011-0075
Enforcement Action Type:	Admin Civil Liability
Effective Date:	Not reported
Adoption/Issuance Date:	Not reported
Achieve Date:	Not reported
Termination Date:	Not reported
ACL Issuance Date:	Not reported
EPL Issuance Date:	Not reported
Status:	Not reported
Title:	ACL for 2151 Berkeley Way
Description:	Helios Energy Facility
Program:	Not reported
Latest Milestone Completion Date:	Not reported
# Of Programs1:	Not reported
Total Assessment Amount:	$3,000.00
Initial Assessed Amount:	$3,000.00
Liability $ Amount:	$3,000.00
Project $ Amount:	$0.00
Liability $ Paid:	$3,000.00
Project $ Completed:	$0.00
Total $ Paid/Completed Amount:	$3,000.00

Name:	HELIOS ENERGY RESEARCH FACILITY WEST 2151 BERKELEY WAY
Address:	2151 BERKELEY WAY
City,State,Zip:	BERKELEY, CA 94704
Region:	2
Facility Id:	748346
Agency Name:	Not reported
Place Type:	Facility
Place Subtype:	Not reported
Facility Type:	Not reported
Agency Type:	Not reported
# Of Agencies:	Not reported
Place Latitude:	37.867991
Place Longitude:	-122.285695
SIC Code 1:	Not reported

Map ID
Direction
Distance
Elevation | Site | MAP FINDINGS | Database(s) | EDR ID Number EPA ID Number

HELIOS ENERGY RESEARCH FACILITY WEST 2151 BERKELEY WAY (Continued) **S101628077**

SIC Desc 1:	Not reported
SIC Code 2:	Not reported
SIC Desc 2:	Not reported
SIC Code 3:	Not reported
SIC Desc 3:	Not reported
NAICS Code 1:	Not reported
NAICS Desc 1:	Not reported
NAICS Code 2:	Not reported
NAICS Desc 2:	Not reported
NAICS Code 3:	Not reported
NAICS Desc 3:	Not reported
# Of Places:	1
Source Of Facility:	Enf Action
Design Flow:	Not reported
Threat To Water Quality:	Not reported
Complexity:	Not reported
Pretreatment:	Not reported
Facility Waste Type:	Not reported
Facility Waste Type 2:	Not reported
Facility Waste Type 3:	Not reported
Facility Waste Type 4:	Not reported
Program:	NPDESWW
Program Category1:	NPDESWW
Program Category2:	Not reported
# Of Programs:	1
WDID:	Not reported
Reg Measure Id:	329770
Reg Measure Type:	NPDES Permits
Region:	Not reported
Order #:	R2-2006-0075
Npdes# CA#:	CAG912002
Major-Minor:	Minor
Npdes Type:	OTH
Reclamation:	Not reported
Dredge Fill Fee:	Not reported
301H:	N
Application Fee Amt Received:	3437
Status:	Historical
Status Date:	2012-08-24 00:00:00
Effective Date:	01/12/2007
Expiration/Review Date:	2012-01-12 00:00:00
Termination Date:	Not reported
WDR Review - Amend:	Not reported
WDR Review - Revise/Renew:	Not reported
WDR Review - Rescind:	Not reported
WDR Review - No Action Required:	Not reported
WDR Review - Pending:	Not reported
WDR Review - Planned:	Not reported
Status Enrollee:	N
Individual/General:	G
Fee Code:	Not reported
Direction/Voice:	Active
Enforcement Id(EID):	379984
Region:	Not reported
Order / Resolution Number:	R2-2011-0075
Enforcement Action Type:	Admin Civil Liability
Effective Date:	2011-06-28

Map ID
Direction
Distance
Elevation | Site | MAP FINDINGS | Database(s) | EDR ID Number / EPA ID Number

HELIOS ENERGY RESEARCH FACILITY WEST 2151 BERKELEY WAY (Continued) **S101628077**

Adoption/Issuance Date:	Not reported
Achieve Date:	Not reported
Termination Date:	2011-11-02 00:00:00
ACL Issuance Date:	Not reported
EPL Issuance Date:	Not reported
Status:	Historical
Title:	ACL for 2151 Berkeley Way
Description:	Helios Energy Facility
Program:	Not reported
Latest Milestone Completion Date:	11/2/2011
# Of Programs1:	Not reported
Total Assessment Amount:	3000
Initial Assessed Amount:	3000
Liability $ Amount:	3000
Project $ Amount:	Not reported
Liability $ Paid:	3000
Project $ Completed:	Not reported
Total $ Paid/Completed Amount:	3000

Name:	HELIOS ENERGY RESEARCH FACILITY WEST 2151 BERKELEY WAY
Address:	Not reported
City,State,Zip:	CA
Region:	2
Facility Id:	748346
Agency Name:	Not reported
Place Type:	Facility
Place Subtype:	Not reported
Facility Type:	Not reported
Agency Type:	Not reported
# Of Agencies:	Not reported
Place Latitude:	37.867991
Place Longitude:	-122.285695
SIC Code 1:	Not reported
SIC Desc 1:	Not reported
SIC Code 2:	Not reported
SIC Desc 2:	Not reported
SIC Code 3:	Not reported
SIC Desc 3:	Not reported
NAICS Code 1:	Not reported
NAICS Desc 1:	Not reported
NAICS Code 2:	Not reported
NAICS Desc 2:	Not reported
NAICS Code 3:	Not reported
NAICS Desc 3:	Not reported
# Of Places:	Not reported
Source Of Facility:	Not reported
Design Flow:	Not reported
Threat To Water Quality:	Not reported
Complexity:	Not reported
Pretreatment:	Not reported
Facility Waste Type:	Not reported
Facility Waste Type 2:	Not reported
Facility Waste Type 3:	Not reported
Facility Waste Type 4:	Not reported
Program:	NPDESWW
Program Category1:	NPDESWW
Program Category2:	Not reported

Map ID
Direction
Distance
Elevation | Site | MAP FINDINGS | Database(s) | EDR ID Number / EPA ID Number

HELIOS ENERGY RESEARCH FACILITY WEST 2151 BERKELEY WAY (Continued) **S101628077**

# Of Programs:	Not reported
WDID:	Not reported
Reg Measure Id:	329770
Reg Measure Type:	NPDES Permits
Region:	Not reported
Order #:	Not reported
Npdes# CA#:	Not reported
Major-Minor:	Not reported
Npdes Type:	Not reported
Reclamation:	Not reported
Dredge Fill Fee:	Not reported
301H:	Not reported
Application Fee Amt Received:	Not reported
Status:	Historical
Status Date:	Not reported
Effective Date:	06/28/2011
Expiration/Review Date:	Not reported
Termination Date:	11/02/2011
WDR Review - Amend:	Not reported
WDR Review - Revise/Renew:	Not reported
WDR Review - Rescind:	Not reported
WDR Review - No Action Required:	Not reported
WDR Review - Pending:	Not reported
WDR Review - Planned:	Not reported
Status Enrollee:	Not reported
Individual/General:	Not reported
Fee Code:	Not reported
Direction/Voice:	Not reported
Enforcement Id(EID):	379984
Region:	Not reported
Order / Resolution Number:	R2-2011-0075
Enforcement Action Type:	Admin Civil Liability
Effective Date:	Not reported
Adoption/Issuance Date:	Not reported
Achieve Date:	Not reported
Termination Date:	Not reported
ACL Issuance Date:	Not reported
EPL Issuance Date:	Not reported
Status:	Not reported
Title:	ACL for 2151 Berkeley Way
Description:	Helios Energy Facility
Program:	Not reported
Latest Milestone Completion Date:	Not reported
# Of Programs1:	Not reported
Total Assessment Amount:	3000
Initial Assessed Amount:	3000
Liability $ Amount:	3000
Project $ Amount:	0
Liability $ Paid:	3000
Project $ Completed:	0
Total $ Paid/Completed Amount:	3000

HIST CORTESE:

edr_fname:	CA DHS LABRATORY FACILITY
edr_fadd1:	2151 BERKELEY
City,State,Zip:	BERKELEY, CA 95704
Region:	CORTESE

Map ID
Direction
Distance
Elevation Site

MAP FINDINGS

Database(s) EDR ID Number EPA ID Number

HELIOS ENERGY RESEARCH FACILITY WEST 2151 BERKELEY WAY (Continued) **S101628077**

Facility County Code: 1
Reg By: LTNKA
Reg Id: 01-2082

CIWQS:
Name: HELIOS ENERGY RESEARCH FACILITY WEST 2151 BERKELEY WAY
Address: 2151 BERKELEY WAY
City,State,Zip: BERKELEY, CA 94704
Agency: UC Berkeley
Agency Address: 317 University Hall 1150, Berkeley, CA 94720
Place/Project Type: Other
SIC/NAICS: Not reported
Region: 2
Program: NPDNONMUNIPRCS
Regulatory Measure Status: Historical
Regulatory Measure Type: Enrollee
Order Number: R2-2006-0075
WDID: 2 019472001
NPDES Number: CAG912002
Adoption Date: Not reported
Effective Date: 01/29/2010
Termination Date: 06/16/2011
Expiration/Review Date: Not reported
Design Flow: Not reported
Major/Minor: Minor
Complexity: Not reported
TTWQ: Not reported
Enforcement Actions within 5 years: 0
Violations within 5 years: 0
Latitude: 37.867991
Longitude: -122.285695

CERS:
Name: CA DHS LABRATORY FACILITY
Address: 2151 BERKELEY WY
City,State,Zip: BERKELEY, CA 94709
Site ID: 640112
CERS ID: T0600101914
CERS Description: Leaking Underground Storage Tank Cleanup Site

Affiliation:
Affiliation Type Desc: Regional Board Caseworker
Entity Name: Regional Water Board - SAN FRANCISCO BAY RWQCB (REGION 2)
Entity Title: Not reported
Affiliation Address: 1515 CLAY ST SUITE 1400
Affiliation City: OAKLAND
Affiliation State: CA
Affiliation Country: Not reported
Affiliation Zip: Not reported
Affiliation Phone: ,

Affiliation Type Desc: Local Agency Caseworker
Entity Name: GEOFFERY FIEDLER - BERKELEY, CITY OF
Entity Title: Not reported
Affiliation Address: 2118 MILVIA STREET 3RD FLOOR
Affiliation City: BERKELEY
Affiliation State: CA

Map ID
Direction
Distance
Elevation | Site | MAP FINDINGS | Database(s) | EDR ID Number / EPA ID Number

HELIOS ENERGY RESEARCH FACILITY WEST 2151 BERKELEY WAY (Continued) **S101628077**

Affiliation Country: Not reported
Affiliation Zip: Not reported
Affiliation Phone: ,

T129 **ENERGY BIOSCIENCES BUILDING** **RCRA-VSQG** **1023966984**
ENE **2151 BERKELEY WAY R420** **FINDS** **CAR000277814**
1/8-1/4 **BERKELEY, CA 94704**
0.177 mi.
932 ft. **Site 5 of 18 in cluster T**

Relative: **Higher**
Actual: **215 ft.**

RCRA Listings:

Date Form Received by Agency:	20171121
Handler Name:	Energy Biosciences Building
Handler Address:	BERKELEY WAY R420
Handler City,State,Zip:	BERKELEY, CA 94704-1910
EPA ID:	CAR000277814
Contact Name:	BRIAN LEE
Contact Address:	BERKELEY WAY R420
Contact City,State,Zip:	BERKELEY, CA 94704-1910
Contact Telephone:	216-287-3605
Contact Fax:	Not reported
Contact Email:	BLEE@VISOLISBIO.COM
Contact Title:	VICE PRESIDENT
EPA Region:	09
Land Type:	State
Federal Waste Generator Description:	Conditionally Exempt Small Quantity Generator
Non-Notifier:	Not reported
Biennial Report Cycle:	Not reported
Accessibility:	Not reported
Active Site Indicator:	Handler Activities
State District Owner:	Not reported
State District:	Not reported
Mailing Address:	BERKELEY WAY
Mailing City,State,Zip:	BERKELEY, CA 94704-1910
Owner Name:	Regents Of The University Of California
Owner Type:	State
Operator Name:	Visolis
Operator Type:	Private
Short-Term Generator Activity:	No
Importer Activity:	No
Mixed Waste Generator:	No
Transporter Activity:	No
Transfer Facility Activity:	No
Recycler Activity with Storage:	No
Small Quantity On-Site Burner Exemption:	No
Smelting Melting and Refining Furnace Exemption:	No
Underground Injection Control:	No
Off-Site Waste Receipt:	No
Universal Waste Indicator:	No
Universal Waste Destination Facility:	No
Federal Universal Waste:	No
Active Site State-Reg Handler:	---
Federal Facility Indicator:	Not reported
Hazardous Secondary Material Indicator:	NN
Sub-Part K Indicator:	Not reported
2018 GPRA Permit Baseline:	Not on the Baseline
2018 GPRA Renewals Baseline:	Not on the Baseline

Map ID
Direction
Distance
Elevation | Site | MAP FINDINGS | Database(s) | EDR ID Number EPA ID Number

ENERGY BIOSCIENCES BUILDING (Continued) **1023966984**

202 GPRA Corrective Action Baseline:	No
Subject to Corrective Action Universe:	No
Non-TSDFs Where RCRA CA has Been Imposed Universe:	No
Corrective Action Priority Ranking:	No NCAPS ranking
Environmental Control Indicator:	No
Institutional Control Indicator:	No
Human Exposure Controls Indicator:	N/A
Groundwater Controls Indicator:	N/A
Significant Non-Complier Universe:	No
Unaddressed Significant Non-Complier Universe:	No
Addressed Significant Non-Complier Universe:	No
Significant Non-Complier With a Compliance Schedule Universe:	No
Financial Assurance Required:	Not reported
Handler Date of Last Change:	20171127
Recognized Trader-Importer:	No
Recognized Trader-Exporter:	No
Importer of Spent Lead Acid Batteries:	No
Exporter of Spent Lead Acid Batteries:	No
Recycler Activity Without Storage:	No
Manifest Broker:	No
Sub-Part P Indicator:	No

Hazardous Waste Summary:

Waste Code: F003
Waste Description: The Following Spent Nonhalogenated Solvents: Xylene, Acetone, Ethyl Acetate, Ethyl Benzene, Ethyl Ether, Methyl Isobutyl Ketone, N-Butyl Alcohol, Cyclohexanone, And Methanol; All Spent Solvent Mixtures/Blends Containing, Before Use, Only The Above Spent Nonhalogenated Solvents; And All Spent Solvent Mixtures/Blends Containing, Before Use, One Or More Of The Above Nonhalogenated Solvents, And A Total Of Ten Percent Or More (By Volume) Of One Or More Of Those Solvents Listed In F001, F002, F004, And F005; And Still Bottoms From The Recovery Of These Spent Solvents And Spent Solvent Mixtures.

Waste Code: F006
Waste Description: Wastewater Treatment Sludges From Electroplating Operations, Except From The Following Processes: (1) Sulfuric Acid Anodizing Of Aluminum; (2) Tin Plating On Carbon Steel; (3) Zinc Plating (Segregated Basis) On Carbon Steel; (4) Aluminum Or Zinc-Aluminum Plating On Carbon Steel; (5) Cleaning/Stripping Associated With Tin, Zinc, And Aluminum Plating On Carbon Steel; And (6) Chemical Etching And Milling Of Aluminum.

Waste Code: F037
Waste Description: Petroleum Refinery Primary Oil/Water/Solids Separation Sludge - Any Sludge Generated From The Gravitational Separation Of Oil/Water/Solids During The Storage Or Treatment Of Process Wastewaters And Oily Cooling Wastewaters From Petroleum Refineries. Such Sludges Include, But Are Not Limited To, Those Generated In Oil/Water/Solids Separators; Tanks And Impoundments; Ditches And Other Conveyances; Sumps; And Storm Water Units Receiving Dry Weather Flow. Sludges Generated In Storm Water Units That Do Not Receive Dry Weather Flow, Sludges Generated In Aggressive Biological Treatment Units As Defined In Section 261.31(B)(2) (Including Sludges Generated In One Or More Additional Units After Wastewaters Have Been Treated In Aggressive

ENERGY BIOSCIENCES BUILDING (Continued) **1023966984**

Biological Treatment Units), And K051 Wastes Are Exempted From This Listing.

Waste Code: K171
Waste Description: K171

Handler - Owner Operator:
Owner/Operator Indicator: Owner
Owner/Operator Name: REGENTS OF THE UNIVERSITY OF CALIFORNIA
Legal Status: State
Date Became Current: Not reported
Date Ended Current: Not reported
Owner/Operator Address: 200 CALIFORNIA HALL #1500
Owner/Operator City,State,Zip: BERKELEY, CA 04720-1500
Owner/Operator Telephone: Not reported
Owner/Operator Telephone Ext: Not reported
Owner/Operator Fax: Not reported
Owner/Operator Email: Not reported

Owner/Operator Indicator: Operator
Owner/Operator Name: VISOLIS
Legal Status: Private
Date Became Current: Not reported
Date Ended Current: Not reported
Owner/Operator Address: 1904 HASTE ST.
Owner/Operator City,State,Zip: BERKELEY, CA 94704-1910
Owner/Operator Telephone: Not reported
Owner/Operator Telephone Ext: Not reported
Owner/Operator Fax: Not reported
Owner/Operator Email: Not reported

Historic Generators:
Receive Date: 20171121
Handler Name: ENERGY BIOSCIENCES BUILDING
Federal Waste Generator Description: Conditionally Exempt Small Quantity Generator
State District Owner: Not reported
Large Quantity Handler of Universal Waste: No
Recognized Trader Importer: No
Recognized Trader Exporter: No
Spent Lead Acid Battery Importer: No
Spent Lead Acid Battery Exporter: No
Current Record: Yes
Non Storage Recycler Activity: No
Electronic Manifest Broker: No

List of NAICS Codes and Descriptions:
NAICS Code: 541714
NAICS Description: RESEARCH AND DEVELOPMENT IN BIOTECHNOLOGY (EXCEPT NANOBIOTECHNOLOGY

NAICS Code: 541715
NAICS Description: RESEARCH AND DEVELOPMENT IN THE PHYSICAL, ENGINEERING, AND LIFE SCIENCES (EXCEPT NANOTECHNOLOGY AND BIOTECHNOLOGY

Facility Has Received Notices of Violations:
Violations: No Violations Found

Map ID
Direction
Distance
Elevation | Site | MAP FINDINGS | Database(s) | EDR ID Number / EPA ID Number

ENERGY BIOSCIENCES BUILDING (Continued) **1023966984**

Evaluation Action Summary:
Evaluations: No Evaluations Found

FINDS:
Registry ID: 110070206423

Click Here for FRS Facility Detail Report:

Environmental Interest/Information System:
The Resource Conservation and Recovery Act Information System (RCRAInfo) is EPA's comprehensive information system in support of the Resource Conservation and Recovery Act (RCRA) of 1976 and the Hazardous and Solid Waste Amendments (HSWA) of 1984. It tracks many types of information about generators, transporters, treaters, storers, and disposers of hazardous waste.

Click this hyperlink while viewing on your computer to access additional FINDS: detail in the EDR Site Report.

T130 **UC BERKELEY 2151 BERKELEY WAY** **CERS HAZ WASTE** **S113002675**
ENE **2151 BERKELEY WAY** **HAZNET** **N/A**
1/8-1/4 **BERKELEY, CA 94704** **CERS**
0.177 mi. **HWTS**
932 ft. **Site 6 of 18 in cluster T**

Relative: Higher

Actual: 215 ft.

CERS HAZ WASTE:
Name: UC BERKELEY - INNOVATIVE GENOMICS INSTITUTE
Address: 2151 BERKELEY WAY
City,State,Zip: BERKELEY, CA 94704
Site ID: 356724
CERS ID: 10180343
CERS Description: Hazardous Waste Generator

HAZNET:
Name: UNIVERSITY OF CALIFORNIA BERKELEY 2151 BERKELEY WAY
Address: 2151 BERKELEY WAY
Address 2: Not reported
City,State,Zip: BERKELEY, CA 947040000
Contact: PHILLIP HAYES
Telephone: 5106423073
Mailing Name: Not reported
Mailing Address: 317 UNIVERSITY HALL MC 1150

Year: 2021
Gepaid: CAD980673297
TSD EPA ID: NVD980895338
CA Waste Code: 551 - Laboratory waste chemicals
Disposal Method: H141 - Storage, Bulking, And/Or Transfer Off Site--No Treatment/Reovery (H010-H129) Or (H131-H135)
Tons: 0.2235

Year: 2021
Gepaid: CAD980673297
TSD EPA ID: UTD981552177
CA Waste Code: 551 - Laboratory waste chemicals
Disposal Method: H040 - Incineration--Thermal Destruction Other Than Use As A Fuel
Tons: 0.0535

Map ID
Direction
Distance
Elevation | Site | MAP FINDINGS | Database(s) | EDR ID Number / EPA ID Number

UC BERKELEY 2151 BERKELEY WAY (Continued) **S113002675**

Year: 2021
Gepaid: CAD980673297
TSD EPA ID: NVD980895338
CA Waste Code: 352 - Other organic solids
Disposal Method: H141 - Storage, Bulking, And/Or Transfer Off Site--No Treatment/Reovery (H010-H129) Or (H131-H135)
Tons: 0.236

Year: 2021
Gepaid: CAD980673297
TSD EPA ID: UTD981552177
CA Waste Code: 343 - Unspecified organic liquid mixture
Disposal Method: H040 - Incineration--Thermal Destruction Other Than Use As A Fuel
Tons: 0.534

Year: 2021
Gepaid: CAD980673297
TSD EPA ID: NVD980895338
CA Waste Code: 741 - Liquids with halogenated organic compounds >= 1,000 Mg./L
Disposal Method: H141 - Storage, Bulking, And/Or Transfer Off Site--No Treatment/Reovery (H010-H129) Or (H131-H135)
Tons: 0.5285

Year: 2021
Gepaid: CAD980673297
TSD EPA ID: UTD981552177
CA Waste Code: 741 - Liquids with halogenated organic compounds >= 1,000 Mg./L
Disposal Method: H040 - Incineration--Thermal Destruction Other Than Use As A Fuel
Tons: 0.5395

Year: 2021
Gepaid: CAD980673297
TSD EPA ID: UTD981552177
CA Waste Code: 352 - Other organic solids
Disposal Method: H040 - Incineration--Thermal Destruction Other Than Use As A Fuel
Tons: 0.576

Year: 2020
Gepaid: CAD980673297
TSD EPA ID: NVD980895338
CA Waste Code: 352 - Other organic solids
Disposal Method: H141 - Storage, Bulking, And/Or Transfer Off Site--No Treatment/Reovery (H010-H129) Or (H131-H135)
Tons: 0.225

Year: 2020
Gepaid: CAD980673297
TSD EPA ID: NVD980895338
CA Waste Code: 741 - Liquids with halogenated organic compounds >= 1,000 Mg./L
Disposal Method: H141 - Storage, Bulking, And/Or Transfer Off Site--No Treatment/Reovery (H010-H129) Or (H131-H135)
Tons: 0.8335

Year: 2020
Gepaid: CAD980673297
TSD EPA ID: MID980615298
CA Waste Code: 352 - Other organic solids

Map ID
Direction
Distance
Elevation | Site | MAP FINDINGS | Database(s) | EDR ID Number EPA ID Number

UC BERKELEY 2151 BERKELEY WAY (Continued) **S113002675**

Disposal Method: H141 - Storage, Bulking, And/Or Transfer Off Site--No Treatment/Reovery (H010-H129) Or (H131-H135)
Tons: 0.1245

Click this hyperlink while viewing on your computer to access
99 additional CA HAZNET: record(s) in the EDR Site Report.

Additional Info:
Year: 2021
Gen EPA ID: CAD980673297

Shipment Date: 9/4/2020
Creation Date: 10/29/2020
Receipt Date: 10/5/2020
Manifest ID: 000499484FLE
Trans EPA ID: MNS000110924
Trans Name: STERICYCLE SPECIALTY WASTE SOLUTIONS INC
Trans 2 EPA ID: Not reported
Trans 2 Name: Not reported
TSDF EPA ID: NVD980895338
Trans Name: 21st Century Environmental Management of Nevada, LLC
TSDF Alt EPA ID: Not reported
TSDF Alt Name: Not reported
Waste Code Description: 551 - Laboratory waste chemicals 561 Detergent and soap
RCRA Code: D001,D003,F003
Meth Code: H141 - Storage, Bulking, And/Or Transfer Off Site--No Treatment/Reovery (H010-H129) Or (H131-H135)
Quantity Tons: 0.0005
Waste Quantity: 1
Quantity Unit: P
Additional Code 1: Not reported
Additional Code 2: Not reported
Additional Code 3: Not reported
Additional Code 4: Not reported
Additional Code 5: Not reported

Shipment Date: 9/4/2020
Creation Date: 10/29/2020
Receipt Date: 10/5/2020
Manifest ID: 000499484FLE
Trans EPA ID: MNS000110924
Trans Name: STERICYCLE SPECIALTY WASTE SOLUTIONS INC
Trans 2 EPA ID: Not reported
Trans 2 Name: Not reported
TSDF EPA ID: NVD980895338
Trans Name: 21st Century Environmental Management of Nevada, LLC
TSDF Alt EPA ID: Not reported
TSDF Alt Name: Not reported
Waste Code Description: 352 - Other organic solids
RCRA Code: D022
Meth Code: H141 - Storage, Bulking, And/Or Transfer Off Site--No Treatment/Reovery (H010-H129) Or (H131-H135)
Quantity Tons: 0.04
Waste Quantity: 80
Quantity Unit: P
Additional Code 1: Not reported

Map ID
Direction
Distance
Elevation | Site | MAP FINDINGS | Database(s) | EDR ID Number EPA ID Number

UC BERKELEY 2151 BERKELEY WAY (Continued) **S113002675**

Additional Code 2:	Not reported
Additional Code 3:	Not reported
Additional Code 4:	Not reported
Additional Code 5:	Not reported
Shipment Date:	9/4/2020
Creation Date:	10/29/2020
Receipt Date:	10/5/2020
Manifest ID:	000499484FLE
Trans EPA ID:	MNS000110924
Trans Name:	STERICYCLE SPECIALTY WASTE SOLUTIONS INC
Trans 2 EPA ID:	Not reported
Trans 2 Name:	Not reported
TSDF EPA ID:	NVD980895338
Trans Name:	21st Century Environmental Management of Nevada, LLC
TSDF Alt EPA ID:	Not reported
TSDF Alt Name:	Not reported
Waste Code Description:	551 - Laboratory waste chemicals 561 Detergent and soap
RCRA Code:	D022
Meth Code:	H141 - Storage, Bulking, And/Or Transfer Off Site--No Treatment/Reovery (H010-H129) Or (H131-H135)
Quantity Tons:	0.004
Waste Quantity:	8
Quantity Unit:	P
Additional Code 1:	Not reported
Additional Code 2:	Not reported
Additional Code 3:	Not reported
Additional Code 4:	Not reported
Additional Code 5:	Not reported
Shipment Date:	9/4/2020
Creation Date:	10/29/2020
Receipt Date:	10/5/2020
Manifest ID:	000499484FLE
Trans EPA ID:	MNS000110924
Trans Name:	STERICYCLE SPECIALTY WASTE SOLUTIONS INC
Trans 2 EPA ID:	Not reported
Trans 2 Name:	Not reported
TSDF EPA ID:	NVD980895338
Trans Name:	21st Century Environmental Management of Nevada, LLC
TSDF Alt EPA ID:	Not reported
TSDF Alt Name:	Not reported
Waste Code Description:	352 - Other organic solids
RCRA Code:	D022
Meth Code:	H141 - Storage, Bulking, And/Or Transfer Off Site--No Treatment/Reovery (H010-H129) Or (H131-H135)
Quantity Tons:	0.0315
Waste Quantity:	63
Quantity Unit:	P
Additional Code 1:	Not reported
Additional Code 2:	Not reported
Additional Code 3:	Not reported
Additional Code 4:	Not reported
Additional Code 5:	Not reported
Shipment Date:	9/4/2020
Creation Date:	10/29/2020

Map ID
Direction
Distance
Elevation | Site | MAP FINDINGS | Database(s) | EDR ID Number / EPA ID Number

UC BERKELEY 2151 BERKELEY WAY (Continued) **S113002675**

Receipt Date:	10/5/2020
Manifest ID:	000499484FLE
Trans EPA ID:	MNS000110924
Trans Name:	STERICYCLE SPECIALTY WASTE SOLUTIONS INC
Trans 2 EPA ID:	Not reported
Trans 2 Name:	Not reported
TSDF EPA ID:	NVD980895338
Trans Name:	21st Century Environmental Management of Nevada, LLC
TSDF Alt EPA ID:	Not reported
TSDF Alt Name:	Not reported
Waste Code Description:	551 - Laboratory waste chemicals 561 Detergent and soap
RCRA Code:	Not reported
Meth Code:	H141 - Storage, Bulking, And/Or Transfer Off Site--No Treatment/Reovery (H010-H129) Or (H131-H135)
Quantity Tons:	0.1415
Waste Quantity:	283
Quantity Unit:	P
Additional Code 1:	Not reported
Additional Code 2:	Not reported
Additional Code 3:	Not reported
Additional Code 4:	Not reported
Additional Code 5:	Not reported

Shipment Date:	9/4/2020
Creation Date:	10/29/2020
Receipt Date:	10/5/2020
Manifest ID:	000499484FLE
Trans EPA ID:	MNS000110924
Trans Name:	STERICYCLE SPECIALTY WASTE SOLUTIONS INC
Trans 2 EPA ID:	Not reported
Trans 2 Name:	Not reported
TSDF EPA ID:	NVD980895338
Trans Name:	21st Century Environmental Management of Nevada, LLC
TSDF Alt EPA ID:	Not reported
TSDF Alt Name:	Not reported
Waste Code Description:	741 - Liquids with halogenated organic compounds > 1000 mg/l
RCRA Code:	D001,D022,D038,
Meth Code:	H141 - Storage, Bulking, And/Or Transfer Off Site--No Treatment/Reovery (H010-H129) Or (H131-H135)
Quantity Tons:	0.17
Waste Quantity:	340
Quantity Unit:	P
Additional Code 1:	Not reported
Additional Code 2:	Not reported
Additional Code 3:	Not reported
Additional Code 4:	Not reported
Additional Code 5:	Not reported

Shipment Date:	9/4/2020
Creation Date:	10/29/2020
Receipt Date:	10/5/2020
Manifest ID:	000499484FLE
Trans EPA ID:	MNS000110924
Trans Name:	STERICYCLE SPECIALTY WASTE SOLUTIONS INC
Trans 2 EPA ID:	Not reported
Trans 2 Name:	Not reported
TSDF EPA ID:	NVD980895338

Map ID
Direction
Distance
Elevation | Site | MAP FINDINGS | Database(s) | EDR ID Number EPA ID Number

UC BERKELEY 2151 BERKELEY WAY (Continued) **S113002675**

Trans Name:	21st Century Environmental Management of Nevada, LLC
TSDF Alt EPA ID:	Not reported
TSDF Alt Name:	Not reported
Waste Code Description:	551 - Laboratory waste chemicals 561 Detergent and soap
RCRA Code:	D001,D002
Meth Code:	H141 - Storage, Bulking, And/Or Transfer Off Site--No Treatment/Reovery (H010-H129) Or (H131-H135)
Quantity Tons:	0.0005
Waste Quantity:	1
Quantity Unit:	P
Additional Code 1:	Not reported
Additional Code 2:	Not reported
Additional Code 3:	Not reported
Additional Code 4:	Not reported
Additional Code 5:	Not reported
Shipment Date:	9/4/2020
Creation Date:	10/29/2020
Receipt Date:	10/5/2020
Manifest ID:	000499484FLE
Trans EPA ID:	MNS000110924
Trans Name:	STERICYCLE SPECIALTY WASTE SOLUTIONS INC
Trans 2 EPA ID:	Not reported
Trans 2 Name:	Not reported
TSDF EPA ID:	NVD980895338
Trans Name:	21st Century Environmental Management of Nevada, LLC
TSDF Alt EPA ID:	Not reported
TSDF Alt Name:	Not reported
Waste Code Description:	551 - Laboratory waste chemicals 561 Detergent and soap
RCRA Code:	D001,D002,F003
Meth Code:	H141 - Storage, Bulking, And/Or Transfer Off Site--No Treatment/Reovery (H010-H129) Or (H131-H135)
Quantity Tons:	0.0015
Waste Quantity:	3
Quantity Unit:	P
Additional Code 1:	Not reported
Additional Code 2:	Not reported
Additional Code 3:	Not reported
Additional Code 4:	Not reported
Additional Code 5:	Not reported
Shipment Date:	7/10/2020
Creation Date:	8/18/2020
Receipt Date:	8/3/2020
Manifest ID:	000499473FLE
Trans EPA ID:	MNS000110924
Trans Name:	STERICYCLE SPECIALTY WASTE SOLUTIONS INC
Trans 2 EPA ID:	Not reported
Trans 2 Name:	Not reported
TSDF EPA ID:	NVD980895338
Trans Name:	21st Century Environmental Management of Nevada, LLC
TSDF Alt EPA ID:	Not reported
TSDF Alt Name:	Not reported
Waste Code Description:	352 - Other organic solids
RCRA Code:	D022
Meth Code:	H141 - Storage, Bulking, And/Or Transfer Off Site--No Treatment/Reovery (H010-H129) Or (H131-H135)

Map ID
Direction
Distance
Elevation | Site | MAP FINDINGS | Database(s) | EDR ID Number EPA ID Number

UC BERKELEY 2151 BERKELEY WAY (Continued) **S113002675**

Quantity Tons:	0.032
Waste Quantity:	64
Quantity Unit:	P
Additional Code 1:	Not reported
Additional Code 2:	Not reported
Additional Code 3:	Not reported
Additional Code 4:	Not reported
Additional Code 5:	Not reported
Shipment Date:	7/10/2020
Creation Date:	8/18/2020
Receipt Date:	8/3/2020
Manifest ID:	000499473FLE
Trans EPA ID:	MNS000110924
Trans Name:	STERICYCLE SPECIALTY WASTE SOLUTIONS INC
Trans 2 EPA ID:	Not reported
Trans 2 Name:	Not reported
TSDF EPA ID:	NVD980895338
Trans Name:	21st Century Environmental Management of Nevada, LLC
TSDF Alt EPA ID:	Not reported
TSDF Alt Name:	Not reported
Waste Code Description:	741 - Liquids with halogenated organic compounds > 1000 mg/l
RCRA Code:	D001,D011,D022,
Meth Code:	H141 - Storage, Bulking, And/Or Transfer Off Site--No Treatment/Reovery (H010-H129) Or (H131-H135)
Quantity Tons:	0.3615
Waste Quantity:	723
Quantity Unit:	P
Additional Code 1:	Not reported
Additional Code 2:	Not reported
Additional Code 3:	Not reported
Additional Code 4:	Not reported
Additional Code 5:	Not reported

Additional Info:

Year:	2020
Gen EPA ID:	CAD980673297
Shipment Date:	9/4/2020
Creation Date:	10/29/2020
Receipt Date:	10/5/2020
Manifest ID:	000499484FLE
Trans EPA ID:	MNS000110924
Trans Name:	STERICYCLE SPECIALTY WASTE SOLUTIONS INC
Trans 2 EPA ID:	Not reported
Trans 2 Name:	Not reported
TSDF EPA ID:	NVD980895338
Trans Name:	21st Century Environmental Management of Nevada, LLC
TSDF Alt EPA ID:	Not reported
TSDF Alt Name:	Not reported
Waste Code Description:	741 - Liquids with halogenated organic compounds > 1000 mg/l
RCRA Code:	D001,D022,D038,
Meth Code:	H141 - Storage, Bulking, And/Or Transfer Off Site--No Treatment/Reovery (H010-H129) Or (H131-H135)
Quantity Tons:	0.17
Waste Quantity:	340
Quantity Unit:	P

Map ID
Direction
Distance
Elevation | Site | MAP FINDINGS | Database(s) | EDR ID Number EPA ID Number

UC BERKELEY 2151 BERKELEY WAY (Continued) **S113002675**

Additional Code 1:	Not reported
Additional Code 2:	Not reported
Additional Code 3:	Not reported
Additional Code 4:	Not reported
Additional Code 5:	Not reported
Shipment Date:	9/4/2020
Creation Date:	10/29/2020
Receipt Date:	10/5/2020
Manifest ID:	000499484FLE
Trans EPA ID:	MNS000110924
Trans Name:	STERICYCLE SPECIALTY WASTE SOLUTIONS INC
Trans 2 EPA ID:	Not reported
Trans 2 Name:	Not reported
TSDF EPA ID:	NVD980895338
Trans Name:	21st Century Environmental Management of Nevada, LLC
TSDF Alt EPA ID:	Not reported
TSDF Alt Name:	Not reported
Waste Code Description:	551 - Laboratory waste chemicals 561 Detergent and soap
RCRA Code:	D022
Meth Code:	H141 - Storage, Bulking, And/Or Transfer Off Site--No Treatment/Reovery (H010-H129) Or (H131-H135)
Quantity Tons:	0.004
Waste Quantity:	8
Quantity Unit:	P
Additional Code 1:	Not reported
Additional Code 2:	Not reported
Additional Code 3:	Not reported
Additional Code 4:	Not reported
Additional Code 5:	Not reported
Shipment Date:	9/4/2020
Creation Date:	10/29/2020
Receipt Date:	10/5/2020
Manifest ID:	000499484FLE
Trans EPA ID:	MNS000110924
Trans Name:	STERICYCLE SPECIALTY WASTE SOLUTIONS INC
Trans 2 EPA ID:	Not reported
Trans 2 Name:	Not reported
TSDF EPA ID:	NVD980895338
Trans Name:	21st Century Environmental Management of Nevada, LLC
TSDF Alt EPA ID:	Not reported
TSDF Alt Name:	Not reported
Waste Code Description:	551 - Laboratory waste chemicals 561 Detergent and soap
RCRA Code:	D001,D002,F003
Meth Code:	H141 - Storage, Bulking, And/Or Transfer Off Site--No Treatment/Reovery (H010-H129) Or (H131-H135)
Quantity Tons:	0.0015
Waste Quantity:	3
Quantity Unit:	P
Additional Code 1:	Not reported
Additional Code 2:	Not reported
Additional Code 3:	Not reported
Additional Code 4:	Not reported
Additional Code 5:	Not reported
Shipment Date:	9/4/2020

Map ID
Direction
Distance
Elevation | Site | MAP FINDINGS | Database(s) | EDR ID Number EPA ID Number

UC BERKELEY 2151 BERKELEY WAY (Continued) **S113002675**

Creation Date:	10/29/2020
Receipt Date:	10/5/2020
Manifest ID:	000499484FLE
Trans EPA ID:	MNS000110924
Trans Name:	STERICYCLE SPECIALTY WASTE SOLUTIONS INC
Trans 2 EPA ID:	Not reported
Trans 2 Name:	Not reported
TSDF EPA ID:	NVD980895338
Trans Name:	21st Century Environmental Management of Nevada, LLC
TSDF Alt EPA ID:	Not reported
TSDF Alt Name:	Not reported
Waste Code Description:	352 - Other organic solids
RCRA Code:	D022
Meth Code:	H141 - Storage, Bulking, And/Or Transfer Off Site--No Treatment/Reovery (H010-H129) Or (H131-H135)
Quantity Tons:	0.0315
Waste Quantity:	63
Quantity Unit:	P
Additional Code 1:	Not reported
Additional Code 2:	Not reported
Additional Code 3:	Not reported
Additional Code 4:	Not reported
Additional Code 5:	Not reported

Shipment Date:	9/4/2020
Creation Date:	10/29/2020
Receipt Date:	10/5/2020
Manifest ID:	000499484FLE
Trans EPA ID:	MNS000110924
Trans Name:	STERICYCLE SPECIALTY WASTE SOLUTIONS INC
Trans 2 EPA ID:	Not reported
Trans 2 Name:	Not reported
TSDF EPA ID:	NVD980895338
Trans Name:	21st Century Environmental Management of Nevada, LLC
TSDF Alt EPA ID:	Not reported
TSDF Alt Name:	Not reported
Waste Code Description:	551 - Laboratory waste chemicals 561 Detergent and soap
RCRA Code:	Not reported
Meth Code:	H141 - Storage, Bulking, And/Or Transfer Off Site--No Treatment/Reovery (H010-H129) Or (H131-H135)
Quantity Tons:	0.1415
Waste Quantity:	283
Quantity Unit:	P
Additional Code 1:	Not reported
Additional Code 2:	Not reported
Additional Code 3:	Not reported
Additional Code 4:	Not reported
Additional Code 5:	Not reported

Shipment Date:	9/4/2020
Creation Date:	10/29/2020
Receipt Date:	10/5/2020
Manifest ID:	000499484FLE
Trans EPA ID:	MNS000110924
Trans Name:	STERICYCLE SPECIALTY WASTE SOLUTIONS INC
Trans 2 EPA ID:	Not reported
Trans 2 Name:	Not reported

Map ID
Direction
Distance
Elevation | Site | MAP FINDINGS | Database(s) | EDR ID Number / EPA ID Number

UC BERKELEY 2151 BERKELEY WAY (Continued) **S113002675**

TSDF EPA ID:	NVD980895338
Trans Name:	21st Century Environmental Management of Nevada, LLC
TSDF Alt EPA ID:	Not reported
TSDF Alt Name:	Not reported
Waste Code Description:	352 - Other organic solids
RCRA Code:	D022
Meth Code:	H141 - Storage, Bulking, And/Or Transfer Off Site--No Treatment/Reovery (H010-H129) Or (H131-H135)
Quantity Tons:	0.04
Waste Quantity:	80
Quantity Unit:	P
Additional Code 1:	Not reported
Additional Code 2:	Not reported
Additional Code 3:	Not reported
Additional Code 4:	Not reported
Additional Code 5:	Not reported
Shipment Date:	9/4/2020
Creation Date:	10/29/2020
Receipt Date:	10/5/2020
Manifest ID:	000499484FLE
Trans EPA ID:	MNS000110924
Trans Name:	STERICYCLE SPECIALTY WASTE SOLUTIONS INC
Trans 2 EPA ID:	Not reported
Trans 2 Name:	Not reported
TSDF EPA ID:	NVD980895338
Trans Name:	21st Century Environmental Management of Nevada, LLC
TSDF Alt EPA ID:	Not reported
TSDF Alt Name:	Not reported
Waste Code Description:	551 - Laboratory waste chemicals 561 Detergent and soap
RCRA Code:	D001,D003,F003
Meth Code:	H141 - Storage, Bulking, And/Or Transfer Off Site--No Treatment/Reovery (H010-H129) Or (H131-H135)
Quantity Tons:	0.0005
Waste Quantity:	1
Quantity Unit:	P
Additional Code 1:	Not reported
Additional Code 2:	Not reported
Additional Code 3:	Not reported
Additional Code 4:	Not reported
Additional Code 5:	Not reported
Shipment Date:	9/4/2020
Creation Date:	10/29/2020
Receipt Date:	10/5/2020
Manifest ID:	000499484FLE
Trans EPA ID:	MNS000110924
Trans Name:	STERICYCLE SPECIALTY WASTE SOLUTIONS INC
Trans 2 EPA ID:	Not reported
Trans 2 Name:	Not reported
TSDF EPA ID:	NVD980895338
Trans Name:	21st Century Environmental Management of Nevada, LLC
TSDF Alt EPA ID:	Not reported
TSDF Alt Name:	Not reported
Waste Code Description:	551 - Laboratory waste chemicals 561 Detergent and soap
RCRA Code:	D001,D002
Meth Code:	H141 - Storage, Bulking, And/Or Transfer Off Site--No

Map ID
Direction
Distance
Elevation | Site | MAP FINDINGS | Database(s) | EDR ID Number EPA ID Number

UC BERKELEY 2151 BERKELEY WAY (Continued) **S113002675**

	Treatment/Reovery (H010-H129) Or (H131-H135)
Quantity Tons:	0.0005
Waste Quantity:	1
Quantity Unit:	P
Additional Code 1:	Not reported
Additional Code 2:	Not reported
Additional Code 3:	Not reported
Additional Code 4:	Not reported
Additional Code 5:	Not reported
Shipment Date:	7/10/2020
Creation Date:	8/18/2020
Receipt Date:	8/3/2020
Manifest ID:	000499473FLE
Trans EPA ID:	MNS000110924
Trans Name:	STERICYCLE SPECIALTY WASTE SOLUTIONS INC
Trans 2 EPA ID:	Not reported
Trans 2 Name:	Not reported
TSDF EPA ID:	NVD980895338
Trans Name:	21st Century Environmental Management of Nevada, LLC
TSDF Alt EPA ID:	Not reported
TSDF Alt Name:	Not reported
Waste Code Description:	352 - Other organic solids
RCRA Code:	D022
Meth Code:	H141 - Storage, Bulking, And/Or Transfer Off Site--No Treatment/Reovery (H010-H129) Or (H131-H135)
Quantity Tons:	0.032
Waste Quantity:	64
Quantity Unit:	P
Additional Code 1:	Not reported
Additional Code 2:	Not reported
Additional Code 3:	Not reported
Additional Code 4:	Not reported
Additional Code 5:	Not reported
Shipment Date:	7/10/2020
Creation Date:	8/18/2020
Receipt Date:	8/3/2020
Manifest ID:	000499473FLE
Trans EPA ID:	MNS000110924
Trans Name:	STERICYCLE SPECIALTY WASTE SOLUTIONS INC
Trans 2 EPA ID:	Not reported
Trans 2 Name:	Not reported
TSDF EPA ID:	NVD980895338
Trans Name:	21st Century Environmental Management of Nevada, LLC
TSDF Alt EPA ID:	Not reported
TSDF Alt Name:	Not reported
Waste Code Description:	741 - Liquids with halogenated organic compounds > 1000 mg/l
RCRA Code:	D001,D011,D022,
Meth Code:	H141 - Storage, Bulking, And/Or Transfer Off Site--No Treatment/Reovery (H010-H129) Or (H131-H135)
Quantity Tons:	0.3615
Waste Quantity:	723
Quantity Unit:	P
Additional Code 1:	Not reported
Additional Code 2:	Not reported
Additional Code 3:	Not reported

Map ID
Direction
Distance
Elevation | Site | MAP FINDINGS | Database(s) | EDR ID Number / EPA ID Number

UC BERKELEY 2151 BERKELEY WAY (Continued) **S113002675**

Additional Code 4: Not reported
Additional Code 5: Not reported

Detail Two:
Year: 2020
EM Manifest ID: 003f7116-4922-4296-922d-5c77d967e954
Shipment Date: 5/1/2020
Receipt Date: 5/19/2020
Manifest Number: 000499465FLE
Generator EPA ID: CAD980673297
Name: UNIV. OF CALIFORNIA - BERKELEY
Address: 2151 BERKELEY WAY
Address 2: Not reported
City: BERKELEY
Zip: 94704
Telephone: 877-577-2669
Contact: Not reported
Contact Telephone: 775-575-2760
Transporter 1 EPA ID: MNS000110924
Transporter 1 Emergency Number: Not reported
Transporter 2 EPA ID: MOD095038998
Transporter 2 Emergency Number: Not reported
TSDF EPA ID: NVD980895338
TSDF Name: 21st Century Environmental Management of Nevada, LLC
TSDF Address 1: 2095 Newlands Drive East
TSDF Address 2: Not reported
TSDF City: Fernley
TSDF Zip: 89408
TSDF Telephone: Not reported

Federal:
Year: 2020
EM Manifest ID: 003f7116-4922-4296-922d-5c77d967e954
Generator EPA ID: CAD980673297
Shipment Date: 2020-05-01
Manifest Number: 000499465FLE
Line Number: 1
Method Code: H141
Quantity Tons: 0.00200
Quantity Waste: 4.000000
Quantity Unit: P
Number of Containers: 1
Type of Container: Fiberboard or plastic drums, barrels, kegs
Quantity Type: Pounds
Federal Code: D022

Year: 2020
EM Manifest ID: 003f7116-4922-4296-922d-5c77d967e954
Generator EPA ID: CAD980673297
Shipment Date: 2020-05-01
Manifest Number: 000499465FLE
Line Number: 2
Method Code: H141
Quantity Tons: 0.04800
Quantity Waste: 96.000000
Quantity Unit: P
Number of Containers: 1

Map ID
Direction
Distance
Elevation | Site | MAP FINDINGS | Database(s) | EDR ID Number EPA ID Number

UC BERKELEY 2151 BERKELEY WAY (Continued) **S113002675**

Type of Container:	Fiberboard or plastic drums, barrels, kegs
Quantity Type:	Pounds
Federal Code:	D022
Year:	2020
EM Manifest ID:	003f7116-4922-4296-922d-5c77d967e954
Generator EPA ID:	CAD980673297
Shipment Date:	2020-05-01
Manifest Number:	000499465FLE
Line Number:	3
Method Code:	H141
Quantity Tons:	0.19100
Quantity Waste:	382.000000
Quantity Unit:	P
Number of Containers:	1
Type of Container:	Fiberboard or plastic drums, barrels, kegs
Quantity Type:	Pounds
Federal Code:	D001
Year:	2020
EM Manifest ID:	003f7116-4922-4296-922d-5c77d967e954
Generator EPA ID:	CAD980673297
Shipment Date:	2020-05-01
Manifest Number:	000499465FLE
Line Number:	3
Method Code:	H141
Quantity Tons:	0.19100
Quantity Waste:	382.000000
Quantity Unit:	P
Number of Containers:	1
Type of Container:	Fiberboard or plastic drums, barrels, kegs
Quantity Type:	Pounds
Federal Code:	D022
Year:	2020
EM Manifest ID:	003f7116-4922-4296-922d-5c77d967e954
Generator EPA ID:	CAD980673297
Shipment Date:	2020-05-01
Manifest Number:	000499465FLE
Line Number:	3
Method Code:	H141
Quantity Tons:	0.19100
Quantity Waste:	382.000000
Quantity Unit:	P
Number of Containers:	1
Type of Container:	Fiberboard or plastic drums, barrels, kegs
Quantity Type:	Pounds
Federal Code:	F002
Year:	2020
EM Manifest ID:	003f7116-4922-4296-922d-5c77d967e954
Generator EPA ID:	CAD980673297
Shipment Date:	2020-05-01
Manifest Number:	000499465FLE
Line Number:	3
Method Code:	H141
Quantity Tons:	0.19100

Map ID
Direction
Distance
Elevation Site

MAP FINDINGS

Database(s) EDR ID Number EPA ID Number

UC BERKELEY 2151 BERKELEY WAY (Continued) **S113002675**

Quantity Waste: 382.000000
Quantity Unit: P
Number of Containers: 1
Type of Container: Fiberboard or plastic drums, barrels, kegs
Quantity Type: Pounds
Federal Code: F003

Year: 2020
EM Manifest ID: 003f7116-4922-4296-922d-5c77d967e954
Generator EPA ID: CAD980673297
Shipment Date: 2020-05-01
Manifest Number: 000499465FLE
Line Number: 3
Method Code: H141
Quantity Tons: 0.19100
Quantity Waste: 382.000000
Quantity Unit: P
Number of Containers: 1
Type of Container: Fiberboard or plastic drums, barrels, kegs
Quantity Type: Pounds
Federal Code: F005

Year: 2020
EM Manifest ID: 003f7116-4922-4296-922d-5c77d967e954
Generator EPA ID: CAD980673297
Shipment Date: 2020-05-01
Manifest Number: 000499465FLE
Line Number: 4
Method Code: H141
Quantity Tons: 0.05800
Quantity Waste: 116.000000
Quantity Unit: P
Number of Containers: 1
Type of Container: Fiberboard or plastic drums, barrels, kegs
Quantity Type: Pounds
Federal Code: D001

Year: 2020
EM Manifest ID: 003f7116-4922-4296-922d-5c77d967e954
Generator EPA ID: CAD980673297
Shipment Date: 2020-05-01
Manifest Number: 000499465FLE
Line Number: 4
Method Code: H141
Quantity Tons: 0.05800
Quantity Waste: 116.000000
Quantity Unit: P
Number of Containers: 1
Type of Container: Fiberboard or plastic drums, barrels, kegs
Quantity Type: Pounds
Federal Code: D002

Year: 2020
EM Manifest ID: 003f7116-4922-4296-922d-5c77d967e954
Generator EPA ID: CAD980673297
Shipment Date: 2020-05-01
Manifest Number: 000499465FLE

Map ID
Direction
Distance
Elevation | Site | MAP FINDINGS | Database(s) | EDR ID Number EPA ID Number

UC BERKELEY 2151 BERKELEY WAY (Continued) **S113002675**

Line Number: 4
Method Code: H141
Quantity Tons: 0.05800
Quantity Waste: 116.000000
Quantity Unit: P
Number of Containers: 1
Type of Container: Fiberboard or plastic drums, barrels, kegs
Quantity Type: Pounds
Federal Code: F003

State:
Year: 2020
EM Manifest ID: 003f7116-4922-4296-922d-5c77d967e954
Generator EPA ID: CAD980673297
Shipment Date: 2020-05-01
Manifest Number: 000499465FLE
Line Number: 1
Method Code: H141
Quantity Tons: 0.00200
Quantity Waste: 4.000000
Quantity Unit: P
Number of Containers: 1
Type of Container: Fiberboard or plastic drums, barrels, kegs
Quantity Type: Pounds
State Code: 551

Year: 2020
EM Manifest ID: 003f7116-4922-4296-922d-5c77d967e954
Generator EPA ID: CAD980673297
Shipment Date: 2020-05-01
Manifest Number: 000499465FLE
Line Number: 2
Method Code: H141
Quantity Tons: 0.04800
Quantity Waste: 96.000000
Quantity Unit: P
Number of Containers: 1
Type of Container: Fiberboard or plastic drums, barrels, kegs
Quantity Type: Pounds
State Code: 352

Year: 2020
EM Manifest ID: 003f7116-4922-4296-922d-5c77d967e954
Generator EPA ID: CAD980673297
Shipment Date: 2020-05-01
Manifest Number: 000499465FLE
Line Number: 3
Method Code: H141
Quantity Tons: 0.19100
Quantity Waste: 382.000000
Quantity Unit: P
Number of Containers: 1
Type of Container: Fiberboard or plastic drums, barrels, kegs
Quantity Type: Pounds
State Code: 741

Year: 2020

Map ID
Direction
Distance
Elevation | Site | MAP FINDINGS | Database(s) | EDR ID Number / EPA ID Number

UC BERKELEY 2151 BERKELEY WAY (Continued) **S113002675**

EM Manifest ID:	003f7116-4922-4296-922d-5c77d967e954
Generator EPA ID:	CAD980673297
Shipment Date:	2020-05-01
Manifest Number:	000499465FLE
Line Number:	4
Method Code:	H141
Quantity Tons:	0.05800
Quantity Waste:	116.000000
Quantity Unit:	P
Number of Containers:	1
Type of Container:	Fiberboard or plastic drums, barrels, kegs
Quantity Type:	Pounds
State Code:	551

Year:	2020
EM Manifest ID:	003f7116-4922-4296-922d-5c77d967e954
Generator EPA ID:	CAD980673297
Shipment Date:	2020-05-01
Manifest Number:	000499465FLE
Line Number:	6
Method Code:	H141
Quantity Tons:	0.00050
Quantity Waste:	1.000000
Quantity Unit:	P
Number of Containers:	1
Type of Container:	Fiberboard or plastic drums, barrels, kegs
Quantity Type:	Pounds
State Code:	551

Year:	2020
EM Manifest ID:	003f7116-4922-4296-922d-5c77d967e954
Generator EPA ID:	CAD980673297
Shipment Date:	2020-05-01
Manifest Number:	000499465FLE
Line Number:	7
Method Code:	H141
Quantity Tons:	0.00300
Quantity Waste:	6.000000
Quantity Unit:	P
Number of Containers:	1
Type of Container:	Fiberboard or plastic drums, barrels, kegs
Quantity Type:	Pounds
State Code:	352

Year:	2020
EM Manifest ID:	968454
Shipment Date:	12/13/2019
Receipt Date:	1/2/2020
Manifest Number:	000499441FLE
Generator EPA ID:	CAD980673297
Name:	UNIV. OF CALIFORNIA - BERKELEY
Address:	2151 BERKELEY WAY
Address 2:	Not reported
City:	BERKELEY
Zip:	94704
Telephone:	877-577-2669

Map ID
Direction
Distance
Elevation | Site | MAP FINDINGS | Database(s) | EDR ID Number / EPA ID Number

UC BERKELEY 2151 BERKELEY WAY (Continued) **S113002675**

Contact:	Not reported
Contact Telephone:	775-575-2760
Transporter 1 EPA ID:	MNS000110924
Transporter 1 Emergency Number:	Not reported
Transporter 2 EPA ID:	MOD095038998
Transporter 2 Emergency Number:	Not reported
TSDF EPA ID:	NVD980895338
TSDF Name:	21st Century Environmental Management of Nevada, LLC
TSDF Address 1:	2095 Newlands Drive East
TSDF Address 2:	Not reported
TSDF City:	Fernley
TSDF Zip:	89408
TSDF Telephone:	Not reported

Federal:

Year:	2020
EM Manifest ID:	968454
Generator EPA ID:	CAD980673297
Shipment Date:	2019-12-13
Manifest Number:	000499441FLE
Line Number:	1
Method Code:	H141
Quantity Tons:	0.02900
Quantity Waste:	58.000000
Quantity Unit:	P
Number of Containers:	1
Type of Container:	Fiberboard or plastic drums, barrels, kegs
Quantity Type:	Pounds
Federal Code:	D022

Year:	2020
EM Manifest ID:	968454
Generator EPA ID:	CAD980673297
Shipment Date:	2019-12-13
Manifest Number:	000499441FLE
Line Number:	2
Method Code:	H141
Quantity Tons:	0.00050
Quantity Waste:	1.000000
Quantity Unit:	P
Number of Containers:	1
Type of Container:	Fiberboard or plastic drums, barrels, kegs
Quantity Type:	Pounds
Federal Code:	D002

Year:	2020
EM Manifest ID:	968454
Generator EPA ID:	CAD980673297
Shipment Date:	2019-12-13
Manifest Number:	000499441FLE
Line Number:	2
Method Code:	H141
Quantity Tons:	0.00050
Quantity Waste:	1.000000
Quantity Unit:	P
Number of Containers:	1
Type of Container:	Fiberboard or plastic drums, barrels, kegs
Quantity Type:	Pounds

Map ID
Direction
Distance
Elevation | Site | MAP FINDINGS | Database(s) | EDR ID Number
EPA ID Number

UC BERKELEY 2151 BERKELEY WAY (Continued) **S113002675**

Federal Code:	D003
Year:	2020
EM Manifest ID:	968454
Generator EPA ID:	CAD980673297
Shipment Date:	2019-12-13
Manifest Number:	000499441FLE
Line Number:	3
Method Code:	H141
Quantity Tons:	0.00350
Quantity Waste:	7.000000
Quantity Unit:	P
Number of Containers:	1
Type of Container:	Fiberboard or plastic drums, barrels, kegs
Quantity Type:	Pounds
Federal Code:	D002
Year:	2020
EM Manifest ID:	968454
Generator EPA ID:	CAD980673297
Shipment Date:	2019-12-13
Manifest Number:	000499441FLE
Line Number:	4
Method Code:	H141
Quantity Tons:	0.00100
Quantity Waste:	2.000000
Quantity Unit:	P
Number of Containers:	1
Type of Container:	Fiberboard or plastic drums, barrels, kegs
Quantity Type:	Pounds
Federal Code:	D002
Year:	2020
EM Manifest ID:	968454
Generator EPA ID:	CAD980673297
Shipment Date:	2019-12-13
Manifest Number:	000499441FLE
Line Number:	5
Method Code:	H141
Quantity Tons:	0.15200
Quantity Waste:	304.000000
Quantity Unit:	P
Number of Containers:	1
Type of Container:	Fiberboard or plastic drums, barrels, kegs
Quantity Type:	Pounds
Federal Code:	D001
Year:	2020
EM Manifest ID:	968454
Generator EPA ID:	CAD980673297
Shipment Date:	2019-12-13
Manifest Number:	000499441FLE
Line Number:	5
Method Code:	H141
Quantity Tons:	0.15200
Quantity Waste:	304.000000
Quantity Unit:	P

Map ID
Direction
Distance
Elevation | Site | MAP FINDINGS | Database(s) | EDR ID Number EPA ID Number

UC BERKELEY 2151 BERKELEY WAY (Continued) **S113002675**

Number of Containers:	1
Type of Container:	Fiberboard or plastic drums, barrels, kegs
Quantity Type:	Pounds
Federal Code:	D022
Year:	2020
EM Manifest ID:	968454
Generator EPA ID:	CAD980673297
Shipment Date:	2019-12-13
Manifest Number:	000499441FLE
Line Number:	5
Method Code:	H141
Quantity Tons:	0.15200
Quantity Waste:	304.000000
Quantity Unit:	P
Number of Containers:	1
Type of Container:	Fiberboard or plastic drums, barrels, kegs
Quantity Type:	Pounds
Federal Code:	D038
Year:	2020
EM Manifest ID:	968454
Generator EPA ID:	CAD980673297
Shipment Date:	2019-12-13
Manifest Number:	000499441FLE
Line Number:	5
Method Code:	H141
Quantity Tons:	0.15200
Quantity Waste:	304.000000
Quantity Unit:	P
Number of Containers:	1
Type of Container:	Fiberboard or plastic drums, barrels, kegs
Quantity Type:	Pounds
Federal Code:	F002
Year:	2020
EM Manifest ID:	968454
Generator EPA ID:	CAD980673297
Shipment Date:	2019-12-13
Manifest Number:	000499441FLE
Line Number:	5
Method Code:	H141
Quantity Tons:	0.15200
Quantity Waste:	304.000000
Quantity Unit:	P
Number of Containers:	1
Type of Container:	Fiberboard or plastic drums, barrels, kegs
Quantity Type:	Pounds
Federal Code:	F003
Year:	2020
EM Manifest ID:	968454
Generator EPA ID:	CAD980673297
Shipment Date:	2019-12-13
Manifest Number:	000499441FLE
Line Number:	6
Method Code:	H141

Map ID
Direction
Distance
Elevation | Site | MAP FINDINGS | Database(s) | EDR ID Number
EPA ID Number

UC BERKELEY 2151 BERKELEY WAY (Continued) **S113002675**

Quantity Tons: 0.00050
Quantity Waste: 1.000000
Quantity Unit: P
Number of Containers: 1
Type of Container: Fiberboard or plastic drums, barrels, kegs
Quantity Type: Pounds
Federal Code: D001

Year: 2020
EM Manifest ID: 968454
Generator EPA ID: CAD980673297
Shipment Date: 2019-12-13
Manifest Number: 000499441FLE
Line Number: 6
Method Code: H141
Quantity Tons: 0.00050
Quantity Waste: 1.000000
Quantity Unit: P
Number of Containers: 1
Type of Container: Fiberboard or plastic drums, barrels, kegs
Quantity Type: Pounds
Federal Code: D003

State:
Year: 2020
EM Manifest ID: 968454
Generator EPA ID: CAD980673297
Shipment Date: 2019-12-13
Manifest Number: 000499441FLE
Line Number: 1
Method Code: H141
Quantity Tons: 0.02900
Quantity Waste: 58.000000
Quantity Unit: P
Number of Containers: 1
Type of Container: Fiberboard or plastic drums, barrels, kegs
Quantity Type: Pounds
State Code: 352

Year: 2020
EM Manifest ID: 968454
Generator EPA ID: CAD980673297
Shipment Date: 2019-12-13
Manifest Number: 000499441FLE
Line Number: 2
Method Code: H141
Quantity Tons: 0.00050
Quantity Waste: 1.000000
Quantity Unit: P
Number of Containers: 1
Type of Container: Fiberboard or plastic drums, barrels, kegs
Quantity Type: Pounds
State Code: 551

Year: 2020
EM Manifest ID: 968454
Generator EPA ID: CAD980673297

Map ID
Direction
Distance
Elevation | Site | MAP FINDINGS | Database(s) | EDR ID Number EPA ID Number

UC BERKELEY 2151 BERKELEY WAY (Continued) **S113002675**

Shipment Date:	2019-12-13
Manifest Number:	000499441FLE
Line Number:	3
Method Code:	H141
Quantity Tons:	0.00350
Quantity Waste:	7.000000
Quantity Unit:	P
Number of Containers:	1
Type of Container:	Fiberboard or plastic drums, barrels, kegs
Quantity Type:	Pounds
State Code:	551

Year:	2020
EM Manifest ID:	968454
Generator EPA ID:	CAD980673297
Shipment Date:	2019-12-13
Manifest Number:	000499441FLE
Line Number:	4
Method Code:	H141
Quantity Tons:	0.00100
Quantity Waste:	2.000000
Quantity Unit:	P
Number of Containers:	1
Type of Container:	Fiberboard or plastic drums, barrels, kegs
Quantity Type:	Pounds
State Code:	551

Year:	2020
EM Manifest ID:	968454
Generator EPA ID:	CAD980673297
Shipment Date:	2019-12-13
Manifest Number:	000499441FLE
Line Number:	5
Method Code:	H141
Quantity Tons:	0.15200
Quantity Waste:	304.000000
Quantity Unit:	P
Number of Containers:	1
Type of Container:	Fiberboard or plastic drums, barrels, kegs
Quantity Type:	Pounds
State Code:	741

Year:	2020
EM Manifest ID:	968454
Generator EPA ID:	CAD980673297
Shipment Date:	2019-12-13
Manifest Number:	000499441FLE
Line Number:	6
Method Code:	H141
Quantity Tons:	0.00050
Quantity Waste:	1.000000
Quantity Unit:	P
Number of Containers:	1
Type of Container:	Fiberboard or plastic drums, barrels, kegs
Quantity Type:	Pounds
State Code:	551

Map ID
Direction
Distance
Elevation | Site | MAP FINDINGS | Database(s) | EDR ID Number / EPA ID Number

UC BERKELEY 2151 BERKELEY WAY (Continued) **S113002675**

Detail Two:

Year:	2019
EM Manifest ID:	712773
Shipment Date:	8/27/2019
Receipt Date:	9/18/2019
Manifest Number:	000278724DAT
Generator EPA ID:	CAD980673297
Name:	UNIV. OF CALIFORNIA - BERKELEY
Address:	2151 BERKELEY WAY
Address 2:	Not reported
City:	BERKELEY
Zip:	94704
Telephone:	877-577-2669
Contact:	Not reported
Contact Telephone:	775-575-2760
Transporter 1 EPA ID:	MNS000110924
Transporter 1 Emergency Number:	Not reported
Transporter 2 EPA ID:	MOD095038998
Transporter 2 Emergency Number:	Not reported
TSDF EPA ID:	NVD980895338
TSDF Name:	21st Century Environmental Management of Nevada, LLC
TSDF Address 1:	2095 Newlands Drive East
TSDF Address 2:	Not reported
TSDF City:	Fernley
TSDF Zip:	89408
TSDF Telephone:	Not reported

Federal:

Year:	2019
EM Manifest ID:	712773
Generator EPA ID:	CAD980673297
Shipment Date:	2019-08-27
Manifest Number:	000278724DAT
Line Number:	1
Method Code:	H141
Quantity Tons:	0.01400
Quantity Waste:	28.000000
Quantity Unit:	P
Number of Containers:	1
Type of Container:	Fiberboard or plastic drums, barrels, kegs
Quantity Type:	Pounds
Federal Code:	D004

Year:	2019
EM Manifest ID:	712773
Generator EPA ID:	CAD980673297
Shipment Date:	2019-08-27
Manifest Number:	000278724DAT
Line Number:	1
Method Code:	H141
Quantity Tons:	0.01400
Quantity Waste:	28.000000
Quantity Unit:	P
Number of Containers:	1
Type of Container:	Fiberboard or plastic drums, barrels, kegs
Quantity Type:	Pounds
Federal Code:	D005

Map ID
Direction
Distance
Elevation | Site | MAP FINDINGS | Database(s) | EDR ID Number
EPA ID Number

UC BERKELEY 2151 BERKELEY WAY (Continued) **S113002675**

Year:	2019
EM Manifest ID:	712773
Generator EPA ID:	CAD980673297
Shipment Date:	2019-08-27
Manifest Number:	000278724DAT
Line Number:	1
Method Code:	H141
Quantity Tons:	0.01400
Quantity Waste:	28.000000
Quantity Unit:	P
Number of Containers:	1
Type of Container:	Fiberboard or plastic drums, barrels, kegs
Quantity Type:	Pounds
Federal Code:	D006

Year:	2019
EM Manifest ID:	712773
Generator EPA ID:	CAD980673297
Shipment Date:	2019-08-27
Manifest Number:	000278724DAT
Line Number:	1
Method Code:	H141
Quantity Tons:	0.01400
Quantity Waste:	28.000000
Quantity Unit:	P
Number of Containers:	1
Type of Container:	Fiberboard or plastic drums, barrels, kegs
Quantity Type:	Pounds
Federal Code:	D007

Year:	2019
EM Manifest ID:	712773
Generator EPA ID:	CAD980673297
Shipment Date:	2019-08-27
Manifest Number:	000278724DAT
Line Number:	1
Method Code:	H141
Quantity Tons:	0.01400
Quantity Waste:	28.000000
Quantity Unit:	P
Number of Containers:	1
Type of Container:	Fiberboard or plastic drums, barrels, kegs
Quantity Type:	Pounds
Federal Code:	D008

Year:	2019
EM Manifest ID:	712773
Generator EPA ID:	CAD980673297
Shipment Date:	2019-08-27
Manifest Number:	000278724DAT
Line Number:	3
Method Code:	H141
Quantity Tons:	0.00400
Quantity Waste:	8.000000
Quantity Unit:	P
Number of Containers:	1
Type of Container:	Fiberboard or plastic drums, barrels, kegs

Map ID
Direction
Distance
Elevation | Site | MAP FINDINGS | Database(s) | EDR ID Number EPA ID Number

UC BERKELEY 2151 BERKELEY WAY (Continued) **S113002675**

Quantity Type:	Pounds
Federal Code:	D001
Year:	2019
EM Manifest ID:	712773
Generator EPA ID:	CAD980673297
Shipment Date:	2019-08-27
Manifest Number:	000278724DAT
Line Number:	3
Method Code:	H141
Quantity Tons:	0.00400
Quantity Waste:	8.000000
Quantity Unit:	P
Number of Containers:	1
Type of Container:	Fiberboard or plastic drums, barrels, kegs
Quantity Type:	Pounds
Federal Code:	D035
Year:	2019
EM Manifest ID:	712773
Generator EPA ID:	CAD980673297
Shipment Date:	2019-08-27
Manifest Number:	000278724DAT
Line Number:	4
Method Code:	H141
Quantity Tons:	0.03050
Quantity Waste:	61.000000
Quantity Unit:	P
Number of Containers:	1
Type of Container:	Fiberboard or plastic drums, barrels, kegs
Quantity Type:	Pounds
Federal Code:	D001
Year:	2019
EM Manifest ID:	712773
Generator EPA ID:	CAD980673297
Shipment Date:	2019-08-27
Manifest Number:	000278724DAT
Line Number:	4
Method Code:	H141
Quantity Tons:	0.03050
Quantity Waste:	61.000000
Quantity Unit:	P
Number of Containers:	1
Type of Container:	Fiberboard or plastic drums, barrels, kegs
Quantity Type:	Pounds
Federal Code:	D028
Year:	2019
EM Manifest ID:	712773
Generator EPA ID:	CAD980673297
Shipment Date:	2019-08-27
Manifest Number:	000278724DAT
Line Number:	4
Method Code:	H141
Quantity Tons:	0.03050
Quantity Waste:	61.000000

Map ID
Direction
Distance
Elevation | Site | MAP FINDINGS | Database(s) | EDR ID Number EPA ID Number

UC BERKELEY 2151 BERKELEY WAY (Continued) **S113002675**

Quantity Unit:	P
Number of Containers:	1
Type of Container:	Fiberboard or plastic drums, barrels, kegs
Quantity Type:	Pounds
Federal Code:	F003
Year:	2019
EM Manifest ID:	712773
Generator EPA ID:	CAD980673297
Shipment Date:	2019-08-27
Manifest Number:	000278724DAT
Line Number:	4
Method Code:	H141
Quantity Tons:	0.03050
Quantity Waste:	61.000000
Quantity Unit:	P
Number of Containers:	1
Type of Container:	Fiberboard or plastic drums, barrels, kegs
Quantity Type:	Pounds
Federal Code:	F005
Year:	2019
EM Manifest ID:	712773
Generator EPA ID:	CAD980673297
Shipment Date:	2019-08-27
Manifest Number:	000278724DAT
Line Number:	4
Method Code:	H141
Quantity Tons:	0.03050
Quantity Waste:	61.000000
Quantity Unit:	P
Number of Containers:	1
Type of Container:	Fiberboard or plastic drums, barrels, kegs
Quantity Type:	Pounds
Federal Code:	U056
Year:	2019
EM Manifest ID:	712773
Generator EPA ID:	CAD980673297
Shipment Date:	2019-08-27
Manifest Number:	000278724DAT
Line Number:	5
Method Code:	H141
Quantity Tons:	0.01350
Quantity Waste:	27.000000
Quantity Unit:	P
Number of Containers:	1
Type of Container:	Fiberboard or plastic drums, barrels, kegs
Quantity Type:	Pounds
Federal Code:	D001
Year:	2019
EM Manifest ID:	712773
Generator EPA ID:	CAD980673297
Shipment Date:	2019-08-27
Manifest Number:	000278724DAT
Line Number:	5

Map ID
Direction
Distance
Elevation | Site | MAP FINDINGS | Database(s) | EDR ID Number EPA ID Number

UC BERKELEY 2151 BERKELEY WAY (Continued) **S113002675**

Method Code:	H141
Quantity Tons:	0.01350
Quantity Waste:	27.000000
Quantity Unit:	P
Number of Containers:	1
Type of Container:	Fiberboard or plastic drums, barrels, kegs
Quantity Type:	Pounds
Federal Code:	U108
Year:	2019
EM Manifest ID:	712773
Generator EPA ID:	CAD980673297
Shipment Date:	2019-08-27
Manifest Number:	000278724DAT
Line Number:	5
Method Code:	H141
Quantity Tons:	0.01350
Quantity Waste:	27.000000
Quantity Unit:	P
Number of Containers:	1
Type of Container:	Fiberboard or plastic drums, barrels, kegs
Quantity Type:	Pounds
Federal Code:	U123
Year:	2019
EM Manifest ID:	712773
Generator EPA ID:	CAD980673297
Shipment Date:	2019-08-27
Manifest Number:	000278724DAT
Line Number:	6
Method Code:	H141
Quantity Tons:	0.01250
Quantity Waste:	25.000000
Quantity Unit:	P
Number of Containers:	1
Type of Container:	Fiberboard or plastic drums, barrels, kegs
Quantity Type:	Pounds
Federal Code:	D011
Year:	2019
EM Manifest ID:	712773
Generator EPA ID:	CAD980673297
Shipment Date:	2019-08-27
Manifest Number:	000278724DAT
Line Number:	6
Method Code:	H141
Quantity Tons:	0.01250
Quantity Waste:	25.000000
Quantity Unit:	P
Number of Containers:	1
Type of Container:	Fiberboard or plastic drums, barrels, kegs
Quantity Type:	Pounds
Federal Code:	D036
Year:	2019
EM Manifest ID:	712773
Generator EPA ID:	CAD980673297

Map ID
Direction
Distance
Elevation | Site | MAP FINDINGS | Database(s) | EDR ID Number EPA ID Number

UC BERKELEY 2151 BERKELEY WAY (Continued) **S113002675**

Shipment Date:	2019-08-27
Manifest Number:	000278724DAT
Line Number:	6
Method Code:	H141
Quantity Tons:	0.01250
Quantity Waste:	25.000000
Quantity Unit:	P
Number of Containers:	1
Type of Container:	Fiberboard or plastic drums, barrels, kegs
Quantity Type:	Pounds
Federal Code:	U069

Year:	2019
EM Manifest ID:	712773
Generator EPA ID:	CAD980673297
Shipment Date:	2019-08-27
Manifest Number:	000278724DAT
Line Number:	6
Method Code:	H141
Quantity Tons:	0.01250
Quantity Waste:	25.000000
Quantity Unit:	P
Number of Containers:	1
Type of Container:	Fiberboard or plastic drums, barrels, kegs
Quantity Type:	Pounds
Federal Code:	U080

Year:	2019
EM Manifest ID:	712773
Generator EPA ID:	CAD980673297
Shipment Date:	2019-08-27
Manifest Number:	000278724DAT
Line Number:	6
Method Code:	H141
Quantity Tons:	0.01250
Quantity Waste:	25.000000
Quantity Unit:	P
Number of Containers:	1
Type of Container:	Fiberboard or plastic drums, barrels, kegs
Quantity Type:	Pounds
Federal Code:	U169

Year:	2019
EM Manifest ID:	712773
Generator EPA ID:	CAD980673297
Shipment Date:	2019-08-27
Manifest Number:	000278724DAT
Line Number:	8
Method Code:	H141
Quantity Tons:	0.00250
Quantity Waste:	5.000000
Quantity Unit:	P
Number of Containers:	1
Type of Container:	Fiber or plastic boxes, cartons, cases
Quantity Type:	Pounds
Federal Code:	D001

Map ID
Direction
Distance
Elevation | Site | MAP FINDINGS | Database(s) | EDR ID Number EPA ID Number

UC BERKELEY 2151 BERKELEY WAY (Continued) **S113002675**

Year:	2019
EM Manifest ID:	712773
Generator EPA ID:	CAD980673297
Shipment Date:	2019-08-27
Manifest Number:	000278724DAT
Line Number:	8
Method Code:	H141
Quantity Tons:	0.00250
Quantity Waste:	5.000000
Quantity Unit:	P
Number of Containers:	1
Type of Container:	Fiber or plastic boxes, cartons, cases
Quantity Type:	Pounds
Federal Code:	D002

Year:	2019
EM Manifest ID:	712773
Generator EPA ID:	CAD980673297
Shipment Date:	2019-08-27
Manifest Number:	000278724DAT
Line Number:	9
Method Code:	H141
Quantity Tons:	0.00600
Quantity Waste:	12.000000
Quantity Unit:	P
Number of Containers:	1
Type of Container:	Fiberboard or plastic drums, barrels, kegs
Quantity Type:	Pounds
Federal Code:	U147

Year:	2019
EM Manifest ID:	712773
Generator EPA ID:	CAD980673297
Shipment Date:	2019-08-27
Manifest Number:	000278724DAT
Line Number:	10
Method Code:	H121
Quantity Tons:	0.02200
Quantity Waste:	44.000000
Quantity Unit:	P
Number of Containers:	1
Type of Container:	Fiberboard or plastic drums, barrels, kegs
Quantity Type:	Pounds
Federal Code:	D002

Year:	2019
EM Manifest ID:	712773
Generator EPA ID:	CAD980673297
Shipment Date:	2019-08-27
Manifest Number:	000278724DAT
Line Number:	11
Method Code:	H141
Quantity Tons:	0.00550
Quantity Waste:	11.000000
Quantity Unit:	P
Number of Containers:	1
Type of Container:	Fiberboard or plastic drums, barrels, kegs

Map ID
Direction
Distance
Elevation | Site | MAP FINDINGS | Database(s) | EDR ID Number
EPA ID Number

UC BERKELEY 2151 BERKELEY WAY (Continued) **S113002675**

Quantity Type:	Pounds
Federal Code:	D002
Year:	2019
EM Manifest ID:	712773
Generator EPA ID:	CAD980673297
Shipment Date:	2019-08-27
Manifest Number:	000278724DAT
Line Number:	13
Method Code:	H121
Quantity Tons:	0.00950
Quantity Waste:	19.000000
Quantity Unit:	P
Number of Containers:	1
Type of Container:	Fiberboard or plastic drums, barrels, kegs
Quantity Type:	Pounds
Federal Code:	D002
Year:	2019
EM Manifest ID:	712773
Generator EPA ID:	CAD980673297
Shipment Date:	2019-08-27
Manifest Number:	000278724DAT
Line Number:	14
Method Code:	H141
Quantity Tons:	0.00200
Quantity Waste:	4.000000
Quantity Unit:	P
Number of Containers:	1
Type of Container:	Fiberboard or plastic drums, barrels, kegs
Quantity Type:	Pounds
Federal Code:	D001
Year:	2019
EM Manifest ID:	712773
Generator EPA ID:	CAD980673297
Shipment Date:	2019-08-27
Manifest Number:	000278724DAT
Line Number:	14
Method Code:	H141
Quantity Tons:	0.00200
Quantity Waste:	4.000000
Quantity Unit:	P
Number of Containers:	1
Type of Container:	Fiberboard or plastic drums, barrels, kegs
Quantity Type:	Pounds
Federal Code:	D003
Year:	2019
EM Manifest ID:	712773
Generator EPA ID:	CAD980673297
Shipment Date:	2019-08-27
Manifest Number:	000278724DAT
Line Number:	15
Method Code:	H141
Quantity Tons:	0.00400
Quantity Waste:	8.000000

Map ID
Direction
Distance
Elevation | Site | MAP FINDINGS | Database(s) | EDR ID Number EPA ID Number

UC BERKELEY 2151 BERKELEY WAY (Continued) **S113002675**

Quantity Unit:	P
Number of Containers:	1
Type of Container:	Fiber or plastic boxes, cartons, cases
Quantity Type:	Pounds
Federal Code:	D002
Year:	2019
EM Manifest ID:	712773
Generator EPA ID:	CAD980673297
Shipment Date:	2019-08-27
Manifest Number:	000278724DAT
Line Number:	15
Method Code:	H141
Quantity Tons:	0.00400
Quantity Waste:	8.000000
Quantity Unit:	P
Number of Containers:	1
Type of Container:	Fiber or plastic boxes, cartons, cases
Quantity Type:	Pounds
Federal Code:	D003
Year:	2019
EM Manifest ID:	712773
Generator EPA ID:	CAD980673297
Shipment Date:	2019-08-27
Manifest Number:	000278724DAT
Line Number:	16
Method Code:	H141
Quantity Tons:	0.00350
Quantity Waste:	7.000000
Quantity Unit:	P
Number of Containers:	1
Type of Container:	Fiber or plastic boxes, cartons, cases
Quantity Type:	Pounds
Federal Code:	D002
Year:	2019
EM Manifest ID:	712773
Generator EPA ID:	CAD980673297
Shipment Date:	2019-08-27
Manifest Number:	000278724DAT
Line Number:	17
Method Code:	H141
Quantity Tons:	0.00250
Quantity Waste:	5.000000
Quantity Unit:	P
Number of Containers:	1
Type of Container:	Fiber or plastic boxes, cartons, cases
Quantity Type:	Pounds
Federal Code:	D001
Year:	2019
EM Manifest ID:	712773
Generator EPA ID:	CAD980673297
Shipment Date:	2019-08-27
Manifest Number:	000278724DAT
Line Number:	18

Map ID
Direction
Distance
Elevation | Site | MAP FINDINGS | Database(s) | EDR ID Number / EPA ID Number

UC BERKELEY 2151 BERKELEY WAY (Continued) **S113002675**

Method Code:	H141
Quantity Tons:	0.00300
Quantity Waste:	6.000000
Quantity Unit:	P
Number of Containers:	1
Type of Container:	Fiber or plastic boxes, cartons, cases
Quantity Type:	Pounds
Federal Code:	D002
Year:	2019
EM Manifest ID:	712773
Generator EPA ID:	CAD980673297
Shipment Date:	2019-08-27
Manifest Number:	000278724DAT
Line Number:	19
Method Code:	H141
Quantity Tons:	0.00400
Quantity Waste:	8.000000
Quantity Unit:	P
Number of Containers:	1
Type of Container:	Fiberboard or plastic drums, barrels, kegs
Quantity Type:	Pounds
Federal Code:	D002
Year:	2019
EM Manifest ID:	712773
Generator EPA ID:	CAD980673297
Shipment Date:	2019-08-27
Manifest Number:	000278724DAT
Line Number:	20
Method Code:	H141
Quantity Tons:	0.00600
Quantity Waste:	12.000000
Quantity Unit:	P
Number of Containers:	1
Type of Container:	Fiberboard or plastic drums, barrels, kegs
Quantity Type:	Pounds
Federal Code:	D001
Year:	2019
EM Manifest ID:	712773
Generator EPA ID:	CAD980673297
Shipment Date:	2019-08-27
Manifest Number:	000278724DAT
Line Number:	20
Method Code:	H141
Quantity Tons:	0.00600
Quantity Waste:	12.000000
Quantity Unit:	P
Number of Containers:	1
Type of Container:	Fiberboard or plastic drums, barrels, kegs
Quantity Type:	Pounds
Federal Code:	D003
Year:	2019
EM Manifest ID:	712773
Generator EPA ID:	CAD980673297

Map ID
Direction
Distance
Elevation | Site | MAP FINDINGS | Database(s) | EDR ID Number EPA ID Number

UC BERKELEY 2151 BERKELEY WAY (Continued) **S113002675**

Shipment Date:	2019-08-27
Manifest Number:	000278724DAT
Line Number:	21
Method Code:	H141
Quantity Tons:	0.00250
Quantity Waste:	5.000000
Quantity Unit:	P
Number of Containers:	1
Type of Container:	Fiberboard or plastic drums, barrels, kegs
Quantity Type:	Pounds
Federal Code:	D001

Year:	2019
EM Manifest ID:	712773
Generator EPA ID:	CAD980673297
Shipment Date:	2019-08-27
Manifest Number:	000278724DAT
Line Number:	21
Method Code:	H141
Quantity Tons:	0.00250
Quantity Waste:	5.000000
Quantity Unit:	P
Number of Containers:	1
Type of Container:	Fiberboard or plastic drums, barrels, kegs
Quantity Type:	Pounds
Federal Code:	D003

Year:	2019
EM Manifest ID:	712773
Generator EPA ID:	CAD980673297
Shipment Date:	2019-08-27
Manifest Number:	000278724DAT
Line Number:	22
Method Code:	H141
Quantity Tons:	0.00300
Quantity Waste:	6.000000
Quantity Unit:	P
Number of Containers:	1
Type of Container:	Fiberboard or plastic drums, barrels, kegs
Quantity Type:	Pounds
Federal Code:	D001

Year:	2019
EM Manifest ID:	712773
Generator EPA ID:	CAD980673297
Shipment Date:	2019-08-27
Manifest Number:	000278724DAT
Line Number:	22
Method Code:	H141
Quantity Tons:	0.00300
Quantity Waste:	6.000000
Quantity Unit:	P
Number of Containers:	1
Type of Container:	Fiberboard or plastic drums, barrels, kegs
Quantity Type:	Pounds
Federal Code:	D003

Map ID
Direction
Distance
Elevation | Site | MAP FINDINGS | Database(s) | EDR ID Number
EPA ID Number

UC BERKELEY 2151 BERKELEY WAY (Continued) **S113002675**

Year:	2019
EM Manifest ID:	712773
Generator EPA ID:	CAD980673297
Shipment Date:	2019-08-27
Manifest Number:	000278724DAT
Line Number:	23
Method Code:	H141
Quantity Tons:	0.00250
Quantity Waste:	5.000000
Quantity Unit:	P
Number of Containers:	1
Type of Container:	Fiberboard or plastic drums, barrels, kegs
Quantity Type:	Pounds
Federal Code:	U246

Year:	2019
EM Manifest ID:	712773
Generator EPA ID:	CAD980673297
Shipment Date:	2019-08-27
Manifest Number:	000278724DAT
Line Number:	24
Method Code:	H141
Quantity Tons:	0.00250
Quantity Waste:	5.000000
Quantity Unit:	P
Number of Containers:	1
Type of Container:	Fiberboard or plastic drums, barrels, kegs
Quantity Type:	Pounds
Federal Code:	D002

Year:	2019
EM Manifest ID:	712773
Generator EPA ID:	CAD980673297
Shipment Date:	2019-08-27
Manifest Number:	000278724DAT
Line Number:	24
Method Code:	H141
Quantity Tons:	0.00250
Quantity Waste:	5.000000
Quantity Unit:	P
Number of Containers:	1
Type of Container:	Fiberboard or plastic drums, barrels, kegs
Quantity Type:	Pounds
Federal Code:	D003

Year:	2019
EM Manifest ID:	712773
Generator EPA ID:	CAD980673297
Shipment Date:	2019-08-27
Manifest Number:	000278724DAT
Line Number:	25
Method Code:	H141
Quantity Tons:	0.00250
Quantity Waste:	5.000000
Quantity Unit:	P
Number of Containers:	1
Type of Container:	Fiber or plastic boxes, cartons, cases

Map ID
Direction
Distance
Elevation | Site | MAP FINDINGS | Database(s) | EDR ID Number
EPA ID Number

UC BERKELEY 2151 BERKELEY WAY (Continued) **S113002675**

Quantity Type:	Pounds
Federal Code:	D002
Year:	2019
EM Manifest ID:	712773
Generator EPA ID:	CAD980673297
Shipment Date:	2019-08-27
Manifest Number:	000278724DAT
Line Number:	26
Method Code:	H141
Quantity Tons:	0.00300
Quantity Waste:	6.000000
Quantity Unit:	P
Number of Containers:	1
Type of Container:	Fiber or plastic boxes, cartons, cases
Quantity Type:	Pounds
Federal Code:	D002
Year:	2019
EM Manifest ID:	712773
Generator EPA ID:	CAD980673297
Shipment Date:	2019-08-27
Manifest Number:	000278724DAT
Line Number:	26
Method Code:	H141
Quantity Tons:	0.00300
Quantity Waste:	6.000000
Quantity Unit:	P
Number of Containers:	1
Type of Container:	Fiber or plastic boxes, cartons, cases
Quantity Type:	Pounds
Federal Code:	D003
Year:	2019
EM Manifest ID:	712773
Generator EPA ID:	CAD980673297
Shipment Date:	2019-08-27
Manifest Number:	000278724DAT
Line Number:	27
Method Code:	H141
Quantity Tons:	0.00250
Quantity Waste:	5.000000
Quantity Unit:	P
Number of Containers:	1
Type of Container:	Fiberboard or plastic drums, barrels, kegs
Quantity Type:	Pounds
Federal Code:	D001
Year:	2019
EM Manifest ID:	712773
Generator EPA ID:	CAD980673297
Shipment Date:	2019-08-27
Manifest Number:	000278724DAT
Line Number:	27
Method Code:	H141
Quantity Tons:	0.00250
Quantity Waste:	5.000000

Map ID
Direction
Distance
Elevation | Site | MAP FINDINGS | Database(s) | EDR ID Number
EPA ID Number

UC BERKELEY 2151 BERKELEY WAY (Continued) **S113002675**

Quantity Unit:	P
Number of Containers:	1
Type of Container:	Fiberboard or plastic drums, barrels, kegs
Quantity Type:	Pounds
Federal Code:	U001
Year:	2019
EM Manifest ID:	712773
Generator EPA ID:	CAD980673297
Shipment Date:	2019-08-27
Manifest Number:	000278724DAT
Line Number:	28
Method Code:	H141
Quantity Tons:	0.00250
Quantity Waste:	5.000000
Quantity Unit:	P
Number of Containers:	1
Type of Container:	Fiberboard or plastic drums, barrels, kegs
Quantity Type:	Pounds
Federal Code:	D001
Year:	2019
EM Manifest ID:	712773
Generator EPA ID:	CAD980673297
Shipment Date:	2019-08-27
Manifest Number:	000278724DAT
Line Number:	29
Method Code:	H141
Quantity Tons:	0.00250
Quantity Waste:	5.000000
Quantity Unit:	P
Number of Containers:	1
Type of Container:	Fiberboard or plastic drums, barrels, kegs
Quantity Type:	Pounds
Federal Code:	D002
Year:	2019
EM Manifest ID:	712773
Generator EPA ID:	CAD980673297
Shipment Date:	2019-08-27
Manifest Number:	000278724DAT
Line Number:	30
Method Code:	H141
Quantity Tons:	0.00400
Quantity Waste:	8.000000
Quantity Unit:	P
Number of Containers:	1
Type of Container:	Fiberboard or plastic drums, barrels, kegs
Quantity Type:	Pounds
Federal Code:	D001
Year:	2019
EM Manifest ID:	712773
Generator EPA ID:	CAD980673297
Shipment Date:	2019-08-27
Manifest Number:	000278724DAT
Line Number:	31

Map ID
Direction
Distance
Elevation | Site | MAP FINDINGS | Database(s) | EDR ID Number EPA ID Number

UC BERKELEY 2151 BERKELEY WAY (Continued) **S113002675**

Method Code:	H141
Quantity Tons:	0.00200
Quantity Waste:	4.000000
Quantity Unit:	P
Number of Containers:	1
Type of Container:	Fiberboard or plastic drums, barrels, kegs
Quantity Type:	Pounds
Federal Code:	D001
Year:	2019
EM Manifest ID:	712773
Generator EPA ID:	CAD980673297
Shipment Date:	2019-08-27
Manifest Number:	000278724DAT
Line Number:	31
Method Code:	H141
Quantity Tons:	0.00200
Quantity Waste:	4.000000
Quantity Unit:	P
Number of Containers:	1
Type of Container:	Fiberboard or plastic drums, barrels, kegs
Quantity Type:	Pounds
Federal Code:	D002
Year:	2019
EM Manifest ID:	712773
Generator EPA ID:	CAD980673297
Shipment Date:	2019-08-27
Manifest Number:	000278724DAT
Line Number:	31
Method Code:	H141
Quantity Tons:	0.00200
Quantity Waste:	4.000000
Quantity Unit:	P
Number of Containers:	1
Type of Container:	Fiberboard or plastic drums, barrels, kegs
Quantity Type:	Pounds
Federal Code:	D011
Year:	2019
EM Manifest ID:	712773
Generator EPA ID:	CAD980673297
Shipment Date:	2019-08-27
Manifest Number:	000278724DAT
Line Number:	32
Method Code:	H141
Quantity Tons:	0.00200
Quantity Waste:	4.000000
Quantity Unit:	P
Number of Containers:	1
Type of Container:	Fiberboard or plastic drums, barrels, kegs
Quantity Type:	Pounds
Federal Code:	D001
Year:	2019
EM Manifest ID:	712773
Generator EPA ID:	CAD980673297

Map ID
Direction
Distance
Elevation | Site | MAP FINDINGS | Database(s) | EDR ID Number EPA ID Number

UC BERKELEY 2151 BERKELEY WAY (Continued) **S113002675**

Shipment Date:	2019-08-27
Manifest Number:	000278724DAT
Line Number:	32
Method Code:	H141
Quantity Tons:	0.00200
Quantity Waste:	4.000000
Quantity Unit:	P
Number of Containers:	1
Type of Container:	Fiberboard or plastic drums, barrels, kegs
Quantity Type:	Pounds
Federal Code:	D002

Year:	2019
EM Manifest ID:	712773
Generator EPA ID:	CAD980673297
Shipment Date:	2019-08-27
Manifest Number:	000278724DAT
Line Number:	34
Method Code:	H070
Quantity Tons:	0.00100
Quantity Waste:	2.000000
Quantity Unit:	P
Number of Containers:	1
Type of Container:	Fiberboard or plastic drums, barrels, kegs
Quantity Type:	Pounds
Federal Code:	D001

Year:	2019
EM Manifest ID:	712773
Generator EPA ID:	CAD980673297
Shipment Date:	2019-08-27
Manifest Number:	000278724DAT
Line Number:	35
Method Code:	H141
Quantity Tons:	0.00200
Quantity Waste:	4.000000
Quantity Unit:	P
Number of Containers:	1
Type of Container:	Fiberboard or plastic drums, barrels, kegs
Quantity Type:	Pounds
Federal Code:	D001

Year:	2019
EM Manifest ID:	712773
Generator EPA ID:	CAD980673297
Shipment Date:	2019-08-27
Manifest Number:	000278724DAT
Line Number:	36
Method Code:	H121
Quantity Tons:	0.00250
Quantity Waste:	5.000000
Quantity Unit:	P
Number of Containers:	1
Type of Container:	Fiberboard or plastic drums, barrels, kegs
Quantity Type:	Pounds
Federal Code:	D002

Map ID
Direction
Distance
Elevation | Site | MAP FINDINGS | Database(s) | EDR ID Number / EPA ID Number

UC BERKELEY 2151 BERKELEY WAY (Continued) **S113002675**

Year:	2019
EM Manifest ID:	712773
Generator EPA ID:	CAD980673297
Shipment Date:	2019-08-27
Manifest Number:	000278724DAT
Line Number:	37
Method Code:	H141
Quantity Tons:	0.00350
Quantity Waste:	7.000000
Quantity Unit:	P
Number of Containers:	1
Type of Container:	Fiberboard or plastic drums, barrels, kegs
Quantity Type:	Pounds
Federal Code:	D001

Year:	2019
EM Manifest ID:	712773
Generator EPA ID:	CAD980673297
Shipment Date:	2019-08-27
Manifest Number:	000278724DAT
Line Number:	37
Method Code:	H141
Quantity Tons:	0.00350
Quantity Waste:	7.000000
Quantity Unit:	P
Number of Containers:	1
Type of Container:	Fiberboard or plastic drums, barrels, kegs
Quantity Type:	Pounds
Federal Code:	D003

Year:	2019
EM Manifest ID:	712773
Generator EPA ID:	CAD980673297
Shipment Date:	2019-08-27
Manifest Number:	000278724DAT
Line Number:	38
Method Code:	H141
Quantity Tons:	0.00400
Quantity Waste:	8.000000
Quantity Unit:	P
Number of Containers:	1
Type of Container:	Fiberboard or plastic drums, barrels, kegs
Quantity Type:	Pounds
Federal Code:	D002

Year:	2019
EM Manifest ID:	712773
Generator EPA ID:	CAD980673297
Shipment Date:	2019-08-27
Manifest Number:	000278724DAT
Line Number:	39
Method Code:	H141
Quantity Tons:	0.00250
Quantity Waste:	5.000000
Quantity Unit:	P
Number of Containers:	1
Type of Container:	Fiberboard or plastic drums, barrels, kegs

Map ID
Direction
Distance
Elevation | Site | MAP FINDINGS | Database(s) | EDR ID Number EPA ID Number

UC BERKELEY 2151 BERKELEY WAY (Continued) **S113002675**

Quantity Type:	Pounds
Federal Code:	D001
Year:	2019
EM Manifest ID:	712773
Generator EPA ID:	CAD980673297
Shipment Date:	2019-08-27
Manifest Number:	000278724DAT
Line Number:	39
Method Code:	H141
Quantity Tons:	0.00250
Quantity Waste:	5.000000
Quantity Unit:	P
Number of Containers:	1
Type of Container:	Fiberboard or plastic drums, barrels, kegs
Quantity Type:	Pounds
Federal Code:	D002
Year:	2019
EM Manifest ID:	712773
Generator EPA ID:	CAD980673297
Shipment Date:	2019-08-27
Manifest Number:	000278724DAT
Line Number:	39
Method Code:	H141
Quantity Tons:	0.00250
Quantity Waste:	5.000000
Quantity Unit:	P
Number of Containers:	1
Type of Container:	Fiberboard or plastic drums, barrels, kegs
Quantity Type:	Pounds
Federal Code:	D003
Year:	2019
EM Manifest ID:	712773
Generator EPA ID:	CAD980673297
Shipment Date:	2019-08-27
Manifest Number:	000278724DAT
Line Number:	40
Method Code:	H141
Quantity Tons:	0.00450
Quantity Waste:	9.000000
Quantity Unit:	P
Number of Containers:	1
Type of Container:	Fiberboard or plastic drums, barrels, kegs
Quantity Type:	Pounds
Federal Code:	D001
Year:	2019
EM Manifest ID:	712773
Generator EPA ID:	CAD980673297
Shipment Date:	2019-08-27
Manifest Number:	000278724DAT
Line Number:	40
Method Code:	H141
Quantity Tons:	0.00450
Quantity Waste:	9.000000

Map ID
Direction
Distance
Elevation | Site | MAP FINDINGS | Database(s) | EDR ID Number / EPA ID Number

UC BERKELEY 2151 BERKELEY WAY (Continued) **S113002675**

Quantity Unit:	P
Number of Containers:	1
Type of Container:	Fiberboard or plastic drums, barrels, kegs
Quantity Type:	Pounds
Federal Code:	D002
Year:	2019
EM Manifest ID:	712773
Generator EPA ID:	CAD980673297
Shipment Date:	2019-08-27
Manifest Number:	000278724DAT
Line Number:	41
Method Code:	H141
Quantity Tons:	0.00400
Quantity Waste:	8.000000
Quantity Unit:	P
Number of Containers:	1
Type of Container:	Fiberboard or plastic drums, barrels, kegs
Quantity Type:	Pounds
Federal Code:	D001
Year:	2019
EM Manifest ID:	712773
Generator EPA ID:	CAD980673297
Shipment Date:	2019-08-27
Manifest Number:	000278724DAT
Line Number:	41
Method Code:	H141
Quantity Tons:	0.00400
Quantity Waste:	8.000000
Quantity Unit:	P
Number of Containers:	1
Type of Container:	Fiberboard or plastic drums, barrels, kegs
Quantity Type:	Pounds
Federal Code:	D002
Year:	2019
EM Manifest ID:	712773
Generator EPA ID:	CAD980673297
Shipment Date:	2019-08-27
Manifest Number:	000278724DAT
Line Number:	42
Method Code:	H141
Quantity Tons:	0.00150
Quantity Waste:	3.000000
Quantity Unit:	P
Number of Containers:	1
Type of Container:	Fiberboard or plastic drums, barrels, kegs
Quantity Type:	Pounds
Federal Code:	D002
Year:	2019
EM Manifest ID:	712773
Generator EPA ID:	CAD980673297
Shipment Date:	2019-08-27
Manifest Number:	000278724DAT
Line Number:	43

Map ID
Direction
Distance
Elevation | Site | MAP FINDINGS | Database(s) | EDR ID Number / EPA ID Number

UC BERKELEY 2151 BERKELEY WAY (Continued) **S113002675**

Method Code:	H141
Quantity Tons:	0.00150
Quantity Waste:	3.000000
Quantity Unit:	P
Number of Containers:	1
Type of Container:	Fiberboard or plastic drums, barrels, kegs
Quantity Type:	Pounds
Federal Code:	D001
Year:	2019
EM Manifest ID:	712773
Generator EPA ID:	CAD980673297
Shipment Date:	2019-08-27
Manifest Number:	000278724DAT
Line Number:	43
Method Code:	H141
Quantity Tons:	0.00150
Quantity Waste:	3.000000
Quantity Unit:	P
Number of Containers:	1
Type of Container:	Fiberboard or plastic drums, barrels, kegs
Quantity Type:	Pounds
Federal Code:	D002
Year:	2019
EM Manifest ID:	712773
Generator EPA ID:	CAD980673297
Shipment Date:	2019-08-27
Manifest Number:	000278724DAT
Line Number:	44
Method Code:	H141
Quantity Tons:	0.00300
Quantity Waste:	6.000000
Quantity Unit:	P
Number of Containers:	1
Type of Container:	Fiberboard or plastic drums, barrels, kegs
Quantity Type:	Pounds
Federal Code:	D001
Year:	2019
EM Manifest ID:	712773
Generator EPA ID:	CAD980673297
Shipment Date:	2019-08-27
Manifest Number:	000278724DAT
Line Number:	44
Method Code:	H141
Quantity Tons:	0.00300
Quantity Waste:	6.000000
Quantity Unit:	P
Number of Containers:	1
Type of Container:	Fiberboard or plastic drums, barrels, kegs
Quantity Type:	Pounds
Federal Code:	D003
Year:	2019
EM Manifest ID:	712773
Generator EPA ID:	CAD980673297

Map ID
Direction
Distance
Elevation | Site | MAP FINDINGS | Database(s) | EDR ID Number EPA ID Number

UC BERKELEY 2151 BERKELEY WAY (Continued) **S113002675**

Shipment Date:	2019-08-27
Manifest Number:	000278724DAT
Line Number:	45
Method Code:	H141
Quantity Tons:	0.00100
Quantity Waste:	2.000000
Quantity Unit:	P
Number of Containers:	1
Type of Container:	Fiberboard or plastic drums, barrels, kegs
Quantity Type:	Pounds
Federal Code:	D001

Year:	2019
EM Manifest ID:	712773
Generator EPA ID:	CAD980673297
Shipment Date:	2019-08-27
Manifest Number:	000278724DAT
Line Number:	46
Method Code:	H141
Quantity Tons:	0.00100
Quantity Waste:	2.000000
Quantity Unit:	P
Number of Containers:	1
Type of Container:	Fiberboard or plastic drums, barrels, kegs
Quantity Type:	Pounds
Federal Code:	D001

Year:	2019
EM Manifest ID:	712773
Generator EPA ID:	CAD980673297
Shipment Date:	2019-08-27
Manifest Number:	000278724DAT
Line Number:	47
Method Code:	H141
Quantity Tons:	0.00350
Quantity Waste:	7.000000
Quantity Unit:	P
Number of Containers:	1
Type of Container:	Fiberboard or plastic drums, barrels, kegs
Quantity Type:	Pounds
Federal Code:	D001

Year:	2019
EM Manifest ID:	712773
Generator EPA ID:	CAD980673297
Shipment Date:	2019-08-27
Manifest Number:	000278724DAT
Line Number:	47
Method Code:	H141
Quantity Tons:	0.00350
Quantity Waste:	7.000000
Quantity Unit:	P
Number of Containers:	1
Type of Container:	Fiberboard or plastic drums, barrels, kegs
Quantity Type:	Pounds
Federal Code:	D002

Map ID
Direction
Distance
Elevation | Site | MAP FINDINGS | Database(s) | EDR ID Number / EPA ID Number

UC BERKELEY 2151 BERKELEY WAY (Continued) **S113002675**

Year:	2019
EM Manifest ID:	712773
Generator EPA ID:	CAD980673297
Shipment Date:	2019-08-27
Manifest Number:	000278724DAT
Line Number:	47
Method Code:	H141
Quantity Tons:	0.00350
Quantity Waste:	7.000000
Quantity Unit:	P
Number of Containers:	1
Type of Container:	Fiberboard or plastic drums, barrels, kegs
Quantity Type:	Pounds
Federal Code:	F003

Year:	2019
EM Manifest ID:	712773
Generator EPA ID:	CAD980673297
Shipment Date:	2019-08-27
Manifest Number:	000278724DAT
Line Number:	47
Method Code:	H141
Quantity Tons:	0.00350
Quantity Waste:	7.000000
Quantity Unit:	P
Number of Containers:	1
Type of Container:	Fiberboard or plastic drums, barrels, kegs
Quantity Type:	Pounds
Federal Code:	U006

Year:	2019
EM Manifest ID:	712773
Generator EPA ID:	CAD980673297
Shipment Date:	2019-08-27
Manifest Number:	000278724DAT
Line Number:	48
Method Code:	H141
Quantity Tons:	0.00300
Quantity Waste:	6.000000
Quantity Unit:	P
Number of Containers:	1
Type of Container:	Fiberboard or plastic drums, barrels, kegs
Quantity Type:	Pounds
Federal Code:	D001

Year:	2019
EM Manifest ID:	712773
Generator EPA ID:	CAD980673297
Shipment Date:	2019-08-27
Manifest Number:	000278724DAT
Line Number:	49
Method Code:	H141
Quantity Tons:	0.00250
Quantity Waste:	5.000000
Quantity Unit:	P
Number of Containers:	1
Type of Container:	Fiberboard or plastic drums, barrels, kegs

Map ID
Direction
Distance
Elevation | Site | MAP FINDINGS | Database(s) | EDR ID Number
EPA ID Number

UC BERKELEY 2151 BERKELEY WAY (Continued) **S113002675**

Quantity Type: Pounds
Federal Code: D002

Year: 2019
EM Manifest ID: 712773
Generator EPA ID: CAD980673297
Shipment Date: 2019-08-27
Manifest Number: 000278724DAT
Line Number: 49
Method Code: H141
Quantity Tons: 0.00250
Quantity Waste: 5.000000
Quantity Unit: P
Number of Containers: 1
Type of Container: Fiberboard or plastic drums, barrels, kegs
Quantity Type: Pounds
Federal Code: U133

Year: 2019
EM Manifest ID: 712773
Generator EPA ID: CAD980673297
Shipment Date: 2019-08-27
Manifest Number: 000278724DAT
Line Number: 50
Method Code: H141
Quantity Tons: 0.00150
Quantity Waste: 3.000000
Quantity Unit: P
Number of Containers: 1
Type of Container: Fiberboard or plastic drums, barrels, kegs
Quantity Type: Pounds
Federal Code: D001

Year: 2019
EM Manifest ID: 712773
Generator EPA ID: CAD980673297
Shipment Date: 2019-08-27
Manifest Number: 000278724DAT
Line Number: 50
Method Code: H141
Quantity Tons: 0.00150
Quantity Waste: 3.000000
Quantity Unit: P
Number of Containers: 1
Type of Container: Fiberboard or plastic drums, barrels, kegs
Quantity Type: Pounds
Federal Code: D003

State:
Year: 2019
EM Manifest ID: 712773
Generator EPA ID: CAD980673297
Shipment Date: 2019-08-27
Manifest Number: 000278724DAT
Line Number: 1
Method Code: H141
Quantity Tons: 0.01400

Map ID
Direction
Distance
Elevation | Site | MAP FINDINGS | Database(s) | EDR ID Number / EPA ID Number

UC BERKELEY 2151 BERKELEY WAY (Continued) **S113002675**

Quantity Waste:	28.000000
Quantity Unit:	P
Number of Containers:	1
Type of Container:	Fiberboard or plastic drums, barrels, kegs
Quantity Type:	Pounds
State Code:	343
Year:	2019
EM Manifest ID:	712773
Generator EPA ID:	CAD980673297
Shipment Date:	2019-08-27
Manifest Number:	000278724DAT
Line Number:	3
Method Code:	H141
Quantity Tons:	0.00400
Quantity Waste:	8.000000
Quantity Unit:	P
Number of Containers:	1
Type of Container:	Fiberboard or plastic drums, barrels, kegs
Quantity Type:	Pounds
State Code:	331
Year:	2019
EM Manifest ID:	712773
Generator EPA ID:	CAD980673297
Shipment Date:	2019-08-27
Manifest Number:	000278724DAT
Line Number:	4
Method Code:	H141
Quantity Tons:	0.03050
Quantity Waste:	61.000000
Quantity Unit:	P
Number of Containers:	1
Type of Container:	Fiberboard or plastic drums, barrels, kegs
Quantity Type:	Pounds
State Code:	551
Year:	2019
EM Manifest ID:	712773
Generator EPA ID:	CAD980673297
Shipment Date:	2019-08-27
Manifest Number:	000278724DAT
Line Number:	5
Method Code:	H141
Quantity Tons:	0.01350
Quantity Waste:	27.000000
Quantity Unit:	P
Number of Containers:	1
Type of Container:	Fiberboard or plastic drums, barrels, kegs
Quantity Type:	Pounds
State Code:	551
Year:	2019
EM Manifest ID:	712773
Generator EPA ID:	CAD980673297
Shipment Date:	2019-08-27
Manifest Number:	000278724DAT

Map ID
Direction
Distance
Elevation | Site | MAP FINDINGS | Database(s) | EDR ID Number / EPA ID Number

UC BERKELEY 2151 BERKELEY WAY (Continued) **S113002675**

Line Number:	6
Method Code:	H141
Quantity Tons:	0.01250
Quantity Waste:	25.000000
Quantity Unit:	P
Number of Containers:	1
Type of Container:	Fiberboard or plastic drums, barrels, kegs
Quantity Type:	Pounds
State Code:	551
Year:	2019
EM Manifest ID:	712773
Generator EPA ID:	CAD980673297
Shipment Date:	2019-08-27
Manifest Number:	000278724DAT
Line Number:	7
Method Code:	H141
Quantity Tons:	0.01100
Quantity Waste:	22.000000
Quantity Unit:	P
Number of Containers:	1
Type of Container:	Fiberboard or plastic drums, barrels, kegs
Quantity Type:	Pounds
State Code:	551
Year:	2019
EM Manifest ID:	712773
Generator EPA ID:	CAD980673297
Shipment Date:	2019-08-27
Manifest Number:	000278724DAT
Line Number:	8
Method Code:	H141
Quantity Tons:	0.00250
Quantity Waste:	5.000000
Quantity Unit:	P
Number of Containers:	1
Type of Container:	Fiber or plastic boxes, cartons, cases
Quantity Type:	Pounds
State Code:	551
Year:	2019
EM Manifest ID:	712773
Generator EPA ID:	CAD980673297
Shipment Date:	2019-08-27
Manifest Number:	000278724DAT
Line Number:	9
Method Code:	H141
Quantity Tons:	0.00600
Quantity Waste:	12.000000
Quantity Unit:	P
Number of Containers:	1
Type of Container:	Fiberboard or plastic drums, barrels, kegs
Quantity Type:	Pounds
State Code:	551
Year:	2019
EM Manifest ID:	712773

Map ID
Direction
Distance
Elevation | Site | MAP FINDINGS | Database(s) | EDR ID Number
EPA ID Number

UC BERKELEY 2151 BERKELEY WAY (Continued) **S113002675**

Generator EPA ID:	CAD980673297
Shipment Date:	2019-08-27
Manifest Number:	000278724DAT
Line Number:	10
Method Code:	H121
Quantity Tons:	0.02200
Quantity Waste:	44.000000
Quantity Unit:	P
Number of Containers:	1
Type of Container:	Fiberboard or plastic drums, barrels, kegs
Quantity Type:	Pounds
State Code:	551

Year:	2019
EM Manifest ID:	712773
Generator EPA ID:	CAD980673297
Shipment Date:	2019-08-27
Manifest Number:	000278724DAT
Line Number:	11
Method Code:	H141
Quantity Tons:	0.00550
Quantity Waste:	11.000000
Quantity Unit:	P
Number of Containers:	1
Type of Container:	Fiberboard or plastic drums, barrels, kegs
Quantity Type:	Pounds
State Code:	551

Year:	2019
EM Manifest ID:	712773
Generator EPA ID:	CAD980673297
Shipment Date:	2019-08-27
Manifest Number:	000278724DAT
Line Number:	12
Method Code:	H141
Quantity Tons:	0.00250
Quantity Waste:	5.000000
Quantity Unit:	P
Number of Containers:	1
Type of Container:	Fiber or plastic boxes, cartons, cases
Quantity Type:	Pounds
State Code:	551

Year:	2019
EM Manifest ID:	712773
Generator EPA ID:	CAD980673297
Shipment Date:	2019-08-27
Manifest Number:	000278724DAT
Line Number:	13
Method Code:	H121
Quantity Tons:	0.00950
Quantity Waste:	19.000000
Quantity Unit:	P
Number of Containers:	1
Type of Container:	Fiberboard or plastic drums, barrels, kegs
Quantity Type:	Pounds
State Code:	551

Map ID
Direction
Distance
Elevation | Site | MAP FINDINGS | Database(s) | EDR ID Number / EPA ID Number

UC BERKELEY 2151 BERKELEY WAY (Continued) **S113002675**

Year:	2019
EM Manifest ID:	712773
Generator EPA ID:	CAD980673297
Shipment Date:	2019-08-27
Manifest Number:	000278724DAT
Line Number:	14
Method Code:	H141
Quantity Tons:	0.00200
Quantity Waste:	4.000000
Quantity Unit:	P
Number of Containers:	1
Type of Container:	Fiberboard or plastic drums, barrels, kegs
Quantity Type:	Pounds
State Code:	551

Year:	2019
EM Manifest ID:	712773
Generator EPA ID:	CAD980673297
Shipment Date:	2019-08-27
Manifest Number:	000278724DAT
Line Number:	15
Method Code:	H141
Quantity Tons:	0.00400
Quantity Waste:	8.000000
Quantity Unit:	P
Number of Containers:	1
Type of Container:	Fiber or plastic boxes, cartons, cases
Quantity Type:	Pounds
State Code:	551

Year:	2019
EM Manifest ID:	712773
Generator EPA ID:	CAD980673297
Shipment Date:	2019-08-27
Manifest Number:	000278724DAT
Line Number:	16
Method Code:	H141
Quantity Tons:	0.00350
Quantity Waste:	7.000000
Quantity Unit:	P
Number of Containers:	1
Type of Container:	Fiber or plastic boxes, cartons, cases
Quantity Type:	Pounds
State Code:	551

Year:	2019
EM Manifest ID:	712773
Generator EPA ID:	CAD980673297
Shipment Date:	2019-08-27
Manifest Number:	000278724DAT
Line Number:	17
Method Code:	H141
Quantity Tons:	0.00250
Quantity Waste:	5.000000
Quantity Unit:	P
Number of Containers:	1
Type of Container:	Fiber or plastic boxes, cartons, cases

Map ID
Direction
Distance
Elevation | Site | MAP FINDINGS | Database(s) | EDR ID Number / EPA ID Number

UC BERKELEY 2151 BERKELEY WAY (Continued) **S113002675**

Quantity Type:	Pounds
State Code:	551
Year:	2019
EM Manifest ID:	712773
Generator EPA ID:	CAD980673297
Shipment Date:	2019-08-27
Manifest Number:	000278724DAT
Line Number:	18
Method Code:	H141
Quantity Tons:	0.00300
Quantity Waste:	6.000000
Quantity Unit:	P
Number of Containers:	1
Type of Container:	Fiber or plastic boxes, cartons, cases
Quantity Type:	Pounds
State Code:	551
Year:	2019
EM Manifest ID:	712773
Generator EPA ID:	CAD980673297
Shipment Date:	2019-08-27
Manifest Number:	000278724DAT
Line Number:	19
Method Code:	H141
Quantity Tons:	0.00400
Quantity Waste:	8.000000
Quantity Unit:	P
Number of Containers:	1
Type of Container:	Fiberboard or plastic drums, barrels, kegs
Quantity Type:	Pounds
State Code:	551
Year:	2019
EM Manifest ID:	712773
Generator EPA ID:	CAD980673297
Shipment Date:	2019-08-27
Manifest Number:	000278724DAT
Line Number:	20
Method Code:	H141
Quantity Tons:	0.00600
Quantity Waste:	12.000000
Quantity Unit:	P
Number of Containers:	1
Type of Container:	Fiberboard or plastic drums, barrels, kegs
Quantity Type:	Pounds
State Code:	551
Year:	2019
EM Manifest ID:	712773
Generator EPA ID:	CAD980673297
Shipment Date:	2019-08-27
Manifest Number:	000278724DAT
Line Number:	21
Method Code:	H141
Quantity Tons:	0.00250
Quantity Waste:	5.000000

Map ID
Direction
Distance
Elevation | Site | MAP FINDINGS | Database(s) | EDR ID Number / EPA ID Number

UC BERKELEY 2151 BERKELEY WAY (Continued) **S113002675**

Quantity Unit:	P
Number of Containers:	1
Type of Container:	Fiberboard or plastic drums, barrels, kegs
Quantity Type:	Pounds
State Code:	551
Year:	2019
EM Manifest ID:	712773
Generator EPA ID:	CAD980673297
Shipment Date:	2019-08-27
Manifest Number:	000278724DAT
Line Number:	22
Method Code:	H141
Quantity Tons:	0.00300
Quantity Waste:	6.000000
Quantity Unit:	P
Number of Containers:	1
Type of Container:	Fiberboard or plastic drums, barrels, kegs
Quantity Type:	Pounds
State Code:	551
Year:	2019
EM Manifest ID:	712773
Generator EPA ID:	CAD980673297
Shipment Date:	2019-08-27
Manifest Number:	000278724DAT
Line Number:	23
Method Code:	H141
Quantity Tons:	0.00250
Quantity Waste:	5.000000
Quantity Unit:	P
Number of Containers:	1
Type of Container:	Fiberboard or plastic drums, barrels, kegs
Quantity Type:	Pounds
State Code:	551
Year:	2019
EM Manifest ID:	712773
Generator EPA ID:	CAD980673297
Shipment Date:	2019-08-27
Manifest Number:	000278724DAT
Line Number:	24
Method Code:	H141
Quantity Tons:	0.00250
Quantity Waste:	5.000000
Quantity Unit:	P
Number of Containers:	1
Type of Container:	Fiberboard or plastic drums, barrels, kegs
Quantity Type:	Pounds
State Code:	551
Year:	2019
EM Manifest ID:	712773
Generator EPA ID:	CAD980673297
Shipment Date:	2019-08-27
Manifest Number:	000278724DAT
Line Number:	25

Map ID
Direction
Distance
Elevation | Site | MAP FINDINGS | Database(s) | EDR ID Number / EPA ID Number

UC BERKELEY 2151 BERKELEY WAY (Continued) **S113002675**

Method Code:	H141
Quantity Tons:	0.00250
Quantity Waste:	5.000000
Quantity Unit:	P
Number of Containers:	1
Type of Container:	Fiber or plastic boxes, cartons, cases
Quantity Type:	Pounds
State Code:	551
Year:	2019
EM Manifest ID:	712773
Generator EPA ID:	CAD980673297
Shipment Date:	2019-08-27
Manifest Number:	000278724DAT
Line Number:	26
Method Code:	H141
Quantity Tons:	0.00300
Quantity Waste:	6.000000
Quantity Unit:	P
Number of Containers:	1
Type of Container:	Fiber or plastic boxes, cartons, cases
Quantity Type:	Pounds
State Code:	551
Year:	2019
EM Manifest ID:	712773
Generator EPA ID:	CAD980673297
Shipment Date:	2019-08-27
Manifest Number:	000278724DAT
Line Number:	27
Method Code:	H141
Quantity Tons:	0.00250
Quantity Waste:	5.000000
Quantity Unit:	P
Number of Containers:	1
Type of Container:	Fiberboard or plastic drums, barrels, kegs
Quantity Type:	Pounds
State Code:	551
Year:	2019
EM Manifest ID:	712773
Generator EPA ID:	CAD980673297
Shipment Date:	2019-08-27
Manifest Number:	000278724DAT
Line Number:	28
Method Code:	H141
Quantity Tons:	0.00250
Quantity Waste:	5.000000
Quantity Unit:	P
Number of Containers:	1
Type of Container:	Fiberboard or plastic drums, barrels, kegs
Quantity Type:	Pounds
State Code:	551
Year:	2019
EM Manifest ID:	712773
Generator EPA ID:	CAD980673297

Map ID
Direction
Distance
Elevation | Site | MAP FINDINGS | Database(s) | EDR ID Number EPA ID Number

UC BERKELEY 2151 BERKELEY WAY (Continued) **S113002675**

Shipment Date:	2019-08-27
Manifest Number:	000278724DAT
Line Number:	29
Method Code:	H141
Quantity Tons:	0.00250
Quantity Waste:	5.000000
Quantity Unit:	P
Number of Containers:	1
Type of Container:	Fiberboard or plastic drums, barrels, kegs
Quantity Type:	Pounds
State Code:	551

Year:	2019
EM Manifest ID:	712773
Generator EPA ID:	CAD980673297
Shipment Date:	2019-08-27
Manifest Number:	000278724DAT
Line Number:	30
Method Code:	H141
Quantity Tons:	0.00400
Quantity Waste:	8.000000
Quantity Unit:	P
Number of Containers:	1
Type of Container:	Fiberboard or plastic drums, barrels, kegs
Quantity Type:	Pounds
State Code:	551

Year:	2019
EM Manifest ID:	712773
Generator EPA ID:	CAD980673297
Shipment Date:	2019-08-27
Manifest Number:	000278724DAT
Line Number:	31
Method Code:	H141
Quantity Tons:	0.00200
Quantity Waste:	4.000000
Quantity Unit:	P
Number of Containers:	1
Type of Container:	Fiberboard or plastic drums, barrels, kegs
Quantity Type:	Pounds
State Code:	551

Year:	2019
EM Manifest ID:	712773
Generator EPA ID:	CAD980673297
Shipment Date:	2019-08-27
Manifest Number:	000278724DAT
Line Number:	32
Method Code:	H141
Quantity Tons:	0.00200
Quantity Waste:	4.000000
Quantity Unit:	P
Number of Containers:	1
Type of Container:	Fiberboard or plastic drums, barrels, kegs
Quantity Type:	Pounds
State Code:	551

Map ID
Direction
Distance
Elevation | Site | MAP FINDINGS | Database(s) | EDR ID Number / EPA ID Number

UC BERKELEY 2151 BERKELEY WAY (Continued) **S113002675**

Year:	2019
EM Manifest ID:	712773
Generator EPA ID:	CAD980673297
Shipment Date:	2019-08-27
Manifest Number:	000278724DAT
Line Number:	33
Method Code:	H141
Quantity Tons:	0.01200
Quantity Waste:	24.000000
Quantity Unit:	P
Number of Containers:	1
Type of Container:	Fiberboard or plastic drums, barrels, kegs
Quantity Type:	Pounds
State Code:	551

Year:	2019
EM Manifest ID:	712773
Generator EPA ID:	CAD980673297
Shipment Date:	2019-08-27
Manifest Number:	000278724DAT
Line Number:	34
Method Code:	H070
Quantity Tons:	0.00100
Quantity Waste:	2.000000
Quantity Unit:	P
Number of Containers:	1
Type of Container:	Fiberboard or plastic drums, barrels, kegs
Quantity Type:	Pounds
State Code:	551

Year:	2019
EM Manifest ID:	712773
Generator EPA ID:	CAD980673297
Shipment Date:	2019-08-27
Manifest Number:	000278724DAT
Line Number:	35
Method Code:	H141
Quantity Tons:	0.00200
Quantity Waste:	4.000000
Quantity Unit:	P
Number of Containers:	1
Type of Container:	Fiberboard or plastic drums, barrels, kegs
Quantity Type:	Pounds
State Code:	551

Year:	2019
EM Manifest ID:	712773
Generator EPA ID:	CAD980673297
Shipment Date:	2019-08-27
Manifest Number:	000278724DAT
Line Number:	36
Method Code:	H121
Quantity Tons:	0.00250
Quantity Waste:	5.000000
Quantity Unit:	P
Number of Containers:	1
Type of Container:	Fiberboard or plastic drums, barrels, kegs

Map ID
Direction
Distance
Elevation | Site | MAP FINDINGS | Database(s) | EDR ID Number EPA ID Number

UC BERKELEY 2151 BERKELEY WAY (Continued) **S113002675**

Quantity Type:	Pounds
State Code:	551
Year:	2019
EM Manifest ID:	712773
Generator EPA ID:	CAD980673297
Shipment Date:	2019-08-27
Manifest Number:	000278724DAT
Line Number:	37
Method Code:	H141
Quantity Tons:	0.00350
Quantity Waste:	7.000000
Quantity Unit:	P
Number of Containers:	1
Type of Container:	Fiberboard or plastic drums, barrels, kegs
Quantity Type:	Pounds
State Code:	551
Year:	2019
EM Manifest ID:	712773
Generator EPA ID:	CAD980673297
Shipment Date:	2019-08-27
Manifest Number:	000278724DAT
Line Number:	38
Method Code:	H141
Quantity Tons:	0.00400
Quantity Waste:	8.000000
Quantity Unit:	P
Number of Containers:	1
Type of Container:	Fiberboard or plastic drums, barrels, kegs
Quantity Type:	Pounds
State Code:	551
Year:	2019
EM Manifest ID:	712773
Generator EPA ID:	CAD980673297
Shipment Date:	2019-08-27
Manifest Number:	000278724DAT
Line Number:	39
Method Code:	H141
Quantity Tons:	0.00250
Quantity Waste:	5.000000
Quantity Unit:	P
Number of Containers:	1
Type of Container:	Fiberboard or plastic drums, barrels, kegs
Quantity Type:	Pounds
State Code:	551
Year:	2019
EM Manifest ID:	712773
Generator EPA ID:	CAD980673297
Shipment Date:	2019-08-27
Manifest Number:	000278724DAT
Line Number:	40
Method Code:	H141
Quantity Tons:	0.00450
Quantity Waste:	9.000000

Map ID
Direction
Distance
Elevation | Site | MAP FINDINGS | Database(s) | EDR ID Number EPA ID Number

UC BERKELEY 2151 BERKELEY WAY (Continued) **S113002675**

Quantity Unit:	P
Number of Containers:	1
Type of Container:	Fiberboard or plastic drums, barrels, kegs
Quantity Type:	Pounds
State Code:	551
Year:	2019
EM Manifest ID:	712773
Generator EPA ID:	CAD980673297
Shipment Date:	2019-08-27
Manifest Number:	000278724DAT
Line Number:	41
Method Code:	H141
Quantity Tons:	0.00400
Quantity Waste:	8.000000
Quantity Unit:	P
Number of Containers:	1
Type of Container:	Fiberboard or plastic drums, barrels, kegs
Quantity Type:	Pounds
State Code:	551
Year:	2019
EM Manifest ID:	712773
Generator EPA ID:	CAD980673297
Shipment Date:	2019-08-27
Manifest Number:	000278724DAT
Line Number:	42
Method Code:	H141
Quantity Tons:	0.00150
Quantity Waste:	3.000000
Quantity Unit:	P
Number of Containers:	1
Type of Container:	Fiberboard or plastic drums, barrels, kegs
Quantity Type:	Pounds
State Code:	551
Year:	2019
EM Manifest ID:	712773
Generator EPA ID:	CAD980673297
Shipment Date:	2019-08-27
Manifest Number:	000278724DAT
Line Number:	43
Method Code:	H141
Quantity Tons:	0.00150
Quantity Waste:	3.000000
Quantity Unit:	P
Number of Containers:	1
Type of Container:	Fiberboard or plastic drums, barrels, kegs
Quantity Type:	Pounds
State Code:	551
Year:	2019
EM Manifest ID:	712773
Generator EPA ID:	CAD980673297
Shipment Date:	2019-08-27
Manifest Number:	000278724DAT
Line Number:	44

Map ID
Direction
Distance
Elevation | Site | MAP FINDINGS | Database(s) | EDR ID Number EPA ID Number

UC BERKELEY 2151 BERKELEY WAY (Continued) **S113002675**

Method Code:	H141
Quantity Tons:	0.00300
Quantity Waste:	6.000000
Quantity Unit:	P
Number of Containers:	1
Type of Container:	Fiberboard or plastic drums, barrels, kegs
Quantity Type:	Pounds
State Code:	551
Year:	2019
EM Manifest ID:	712773
Generator EPA ID:	CAD980673297
Shipment Date:	2019-08-27
Manifest Number:	000278724DAT
Line Number:	45
Method Code:	H141
Quantity Tons:	0.00100
Quantity Waste:	2.000000
Quantity Unit:	P
Number of Containers:	1
Type of Container:	Fiberboard or plastic drums, barrels, kegs
Quantity Type:	Pounds
State Code:	551
Year:	2019
EM Manifest ID:	712773
Generator EPA ID:	CAD980673297
Shipment Date:	2019-08-27
Manifest Number:	000278724DAT
Line Number:	46
Method Code:	H141
Quantity Tons:	0.00100
Quantity Waste:	2.000000
Quantity Unit:	P
Number of Containers:	1
Type of Container:	Fiberboard or plastic drums, barrels, kegs
Quantity Type:	Pounds
State Code:	551
Year:	2019
EM Manifest ID:	712773
Generator EPA ID:	CAD980673297
Shipment Date:	2019-08-27
Manifest Number:	000278724DAT
Line Number:	47
Method Code:	H141
Quantity Tons:	0.00350
Quantity Waste:	7.000000
Quantity Unit:	P
Number of Containers:	1
Type of Container:	Fiberboard or plastic drums, barrels, kegs
Quantity Type:	Pounds
State Code:	551
Year:	2019
EM Manifest ID:	712773
Generator EPA ID:	CAD980673297

Map ID
Direction
Distance
Elevation | Site | MAP FINDINGS | Database(s) | EDR ID Number EPA ID Number

UC BERKELEY 2151 BERKELEY WAY (Continued) **S113002675**

Shipment Date:	2019-08-27
Manifest Number:	000278724DAT
Line Number:	48
Method Code:	H141
Quantity Tons:	0.00300
Quantity Waste:	6.000000
Quantity Unit:	P
Number of Containers:	1
Type of Container:	Fiberboard or plastic drums, barrels, kegs
Quantity Type:	Pounds
State Code:	551

Year:	2019
EM Manifest ID:	712773
Generator EPA ID:	CAD980673297
Shipment Date:	2019-08-27
Manifest Number:	000278724DAT
Line Number:	49
Method Code:	H141
Quantity Tons:	0.00250
Quantity Waste:	5.000000
Quantity Unit:	P
Number of Containers:	1
Type of Container:	Fiberboard or plastic drums, barrels, kegs
Quantity Type:	Pounds
State Code:	551

Year:	2019
EM Manifest ID:	712773
Generator EPA ID:	CAD980673297
Shipment Date:	2019-08-27
Manifest Number:	000278724DAT
Line Number:	50
Method Code:	H141
Quantity Tons:	0.00150
Quantity Waste:	3.000000
Quantity Unit:	P
Number of Containers:	1
Type of Container:	Fiberboard or plastic drums, barrels, kegs
Quantity Type:	Pounds
State Code:	551

Year:	2019
EM Manifest ID:	712773
Generator EPA ID:	CAD980673297
Shipment Date:	2019-08-27
Manifest Number:	000278724DAT
Line Number:	51
Method Code:	H121
Quantity Tons:	0.00350
Quantity Waste:	7.000000
Quantity Unit:	P
Number of Containers:	1
Type of Container:	Fiberboard or plastic drums, barrels, kegs
Quantity Type:	Pounds
State Code:	551

Map ID
Direction
Distance
Elevation | Site | MAP FINDINGS | Database(s) | EDR ID Number
EPA ID Number

UC BERKELEY 2151 BERKELEY WAY (Continued) **S113002675**

Year:	2019
EM Manifest ID:	712773
Generator EPA ID:	CAD980673297
Shipment Date:	2019-08-27
Manifest Number:	000278724DAT
Line Number:	52
Method Code:	H141
Quantity Tons:	0.04350
Quantity Waste:	87.000000
Quantity Unit:	P
Number of Containers:	1
Type of Container:	Fiberboard or plastic drums, barrels, kegs
Quantity Type:	Pounds
State Code:	551

Year:	2019
EM Manifest ID:	712773
Generator EPA ID:	CAD980673297
Shipment Date:	2019-08-27
Manifest Number:	000278724DAT
Line Number:	53
Method Code:	H141
Quantity Tons:	0.08600
Quantity Waste:	172.000000
Quantity Unit:	P
Number of Containers:	1
Type of Container:	Fiberboard or plastic drums, barrels, kegs
Quantity Type:	Pounds
State Code:	551

Year:	2019
EM Manifest ID:	469496
Shipment Date:	5/17/2019
Receipt Date:	6/13/2019
Manifest Number:	000499389FLE
Generator EPA ID:	CAD980673297
Name:	UNIV. OF CALIFORNIA - BERKELEY
Address:	2151 BERKELEY WAY
Address 2:	Not reported
City:	BERKELEY
Zip:	94704
Telephone:	877-577-2669
Contact:	Not reported
Contact Telephone:	775-575-2760
Transporter 1 EPA ID:	MNS000110924
Transporter 1 Emergency Number:	Not reported
Transporter 2 EPA ID:	MOD095038998
Transporter 2 Emergency Number:	Not reported
TSDF EPA ID:	NVD980895338
TSDF Name:	21st Century Environmental Management of Nevada, LLC
TSDF Address 1:	2095 Newlands Drive East
TSDF Address 2:	Not reported
TSDF City:	Fernley
TSDF Zip:	89408
TSDF Telephone:	Not reported

Map ID
Direction
Distance
Elevation | Site | MAP FINDINGS | Database(s) | EDR ID Number EPA ID Number

UC BERKELEY 2151 BERKELEY WAY (Continued) **S113002675**

Federal:

Year:	2019
EM Manifest ID:	469496
Generator EPA ID:	CAD980673297
Shipment Date:	2019-05-17
Manifest Number:	000499389FLE
Line Number:	1
Method Code:	H141
Quantity Tons:	0.00100
Quantity Waste:	2.000000
Quantity Unit:	P
Number of Containers:	1
Type of Container:	Fiberboard or plastic drums, barrels, kegs
Quantity Type:	Pounds
Federal Code:	D022

Year:	2019
EM Manifest ID:	469496
Generator EPA ID:	CAD980673297
Shipment Date:	2019-05-17
Manifest Number:	000499389FLE
Line Number:	2
Method Code:	H141
Quantity Tons:	0.14900
Quantity Waste:	298.000000
Quantity Unit:	P
Number of Containers:	4
Type of Container:	Fiberboard or plastic drums, barrels, kegs
Quantity Type:	Pounds
Federal Code:	D005

Year:	2019
EM Manifest ID:	469496
Generator EPA ID:	CAD980673297
Shipment Date:	2019-05-17
Manifest Number:	000499389FLE
Line Number:	2
Method Code:	H141
Quantity Tons:	0.14900
Quantity Waste:	298.000000
Quantity Unit:	P
Number of Containers:	4
Type of Container:	Fiberboard or plastic drums, barrels, kegs
Quantity Type:	Pounds
Federal Code:	D007

Year:	2019
EM Manifest ID:	469496
Generator EPA ID:	CAD980673297
Shipment Date:	2019-05-17
Manifest Number:	000499389FLE
Line Number:	2
Method Code:	H141
Quantity Tons:	0.14900
Quantity Waste:	298.000000
Quantity Unit:	P
Number of Containers:	4

Map ID
Direction
Distance
Elevation | Site | MAP FINDINGS | Database(s) | EDR ID Number EPA ID Number

UC BERKELEY 2151 BERKELEY WAY (Continued) **S113002675**

Type of Container:	Fiberboard or plastic drums, barrels, kegs
Quantity Type:	Pounds
Federal Code:	D010
Year:	2019
EM Manifest ID:	469496
Generator EPA ID:	CAD980673297
Shipment Date:	2019-05-17
Manifest Number:	000499389FLE
Line Number:	2
Method Code:	H141
Quantity Tons:	0.14900
Quantity Waste:	298.000000
Quantity Unit:	P
Number of Containers:	4
Type of Container:	Fiberboard or plastic drums, barrels, kegs
Quantity Type:	Pounds
Federal Code:	D022
Year:	2019
EM Manifest ID:	469496
Generator EPA ID:	CAD980673297
Shipment Date:	2019-05-17
Manifest Number:	000499389FLE
Line Number:	3
Method Code:	H141
Quantity Tons:	0.02150
Quantity Waste:	43.000000
Quantity Unit:	P
Number of Containers:	1
Type of Container:	Fiberboard or plastic drums, barrels, kegs
Quantity Type:	Pounds
Federal Code:	D001
Year:	2019
EM Manifest ID:	469496
Generator EPA ID:	CAD980673297
Shipment Date:	2019-05-17
Manifest Number:	000499389FLE
Line Number:	3
Method Code:	H141
Quantity Tons:	0.02150
Quantity Waste:	43.000000
Quantity Unit:	P
Number of Containers:	1
Type of Container:	Fiberboard or plastic drums, barrels, kegs
Quantity Type:	Pounds
Federal Code:	D002
Year:	2019
EM Manifest ID:	469496
Generator EPA ID:	CAD980673297
Shipment Date:	2019-05-17
Manifest Number:	000499389FLE
Line Number:	3
Method Code:	H141
Quantity Tons:	0.02150

Map ID
Direction
Distance
Elevation | Site | MAP FINDINGS | Database(s) | EDR ID Number
EPA ID Number

UC BERKELEY 2151 BERKELEY WAY (Continued) **S113002675**

Quantity Waste:	43.000000
Quantity Unit:	P
Number of Containers:	1
Type of Container:	Fiberboard or plastic drums, barrels, kegs
Quantity Type:	Pounds
Federal Code:	F003
Year:	2019
EM Manifest ID:	469496
Generator EPA ID:	CAD980673297
Shipment Date:	2019-05-17
Manifest Number:	000499389FLE
Line Number:	4
Method Code:	H141
Quantity Tons:	0.07350
Quantity Waste:	147.000000
Quantity Unit:	P
Number of Containers:	1
Type of Container:	Fiberboard or plastic drums, barrels, kegs
Quantity Type:	Pounds
Federal Code:	D001
Year:	2019
EM Manifest ID:	469496
Generator EPA ID:	CAD980673297
Shipment Date:	2019-05-17
Manifest Number:	000499389FLE
Line Number:	4
Method Code:	H141
Quantity Tons:	0.07350
Quantity Waste:	147.000000
Quantity Unit:	P
Number of Containers:	1
Type of Container:	Fiberboard or plastic drums, barrels, kegs
Quantity Type:	Pounds
Federal Code:	D002
Year:	2019
EM Manifest ID:	469496
Generator EPA ID:	CAD980673297
Shipment Date:	2019-05-17
Manifest Number:	000499389FLE
Line Number:	4
Method Code:	H141
Quantity Tons:	0.07350
Quantity Waste:	147.000000
Quantity Unit:	P
Number of Containers:	1
Type of Container:	Fiberboard or plastic drums, barrels, kegs
Quantity Type:	Pounds
Federal Code:	D022
Year:	2019
EM Manifest ID:	469496
Generator EPA ID:	CAD980673297
Shipment Date:	2019-05-17
Manifest Number:	000499389FLE

Map ID
Direction
Distance
Elevation | Site | MAP FINDINGS | Database(s) | EDR ID Number EPA ID Number

UC BERKELEY 2151 BERKELEY WAY (Continued) **S113002675**

Line Number: 4
Method Code: H141
Quantity Tons: 0.07350
Quantity Waste: 147.000000
Quantity Unit: P
Number of Containers: 1
Type of Container: Fiberboard or plastic drums, barrels, kegs
Quantity Type: Pounds
Federal Code: F003

State:
Year: 2019
EM Manifest ID: 469496
Generator EPA ID: CAD980673297
Shipment Date: 2019-05-17
Manifest Number: 000499389FLE
Line Number: 1
Method Code: H141
Quantity Tons: 0.00100
Quantity Waste: 2.000000
Quantity Unit: P
Number of Containers: 1
Type of Container: Fiberboard or plastic drums, barrels, kegs
Quantity Type: Pounds
State Code: 551

Year: 2019
EM Manifest ID: 469496
Generator EPA ID: CAD980673297
Shipment Date: 2019-05-17
Manifest Number: 000499389FLE
Line Number: 2
Method Code: H141
Quantity Tons: 0.14900
Quantity Waste: 298.000000
Quantity Unit: P
Number of Containers: 4
Type of Container: Fiberboard or plastic drums, barrels, kegs
Quantity Type: Pounds
State Code: 352

Year: 2019
EM Manifest ID: 469496
Generator EPA ID: CAD980673297
Shipment Date: 2019-05-17
Manifest Number: 000499389FLE
Line Number: 3
Method Code: H141
Quantity Tons: 0.02150
Quantity Waste: 43.000000
Quantity Unit: P
Number of Containers: 1
Type of Container: Fiberboard or plastic drums, barrels, kegs
Quantity Type: Pounds
State Code: 343

Year: 2019

Map ID
Direction
Distance
Elevation | Site | MAP FINDINGS | Database(s) | EDR ID Number
EPA ID Number

UC BERKELEY 2151 BERKELEY WAY (Continued) **S113002675**

EM Manifest ID: 469496
Generator EPA ID: CAD980673297
Shipment Date: 2019-05-17
Manifest Number: 000499389FLE
Line Number: 4
Method Code: H141
Quantity Tons: 0.07350
Quantity Waste: 147.000000
Quantity Unit: P
Number of Containers: 1
Type of Container: Fiberboard or plastic drums, barrels, kegs
Quantity Type: Pounds
State Code: 551

Year: 2019
EM Manifest ID: 469496
Generator EPA ID: CAD980673297
Shipment Date: 2019-05-17
Manifest Number: 000499389FLE
Line Number: 5
Method Code: H141
Quantity Tons: 0.08100
Quantity Waste: 162.000000
Quantity Unit: P
Number of Containers: 1
Type of Container: Fiberboard or plastic drums, barrels, kegs
Quantity Type: Pounds
State Code: 551

Year: 2019
EM Manifest ID: 361380
Shipment Date: 4/4/2019
Receipt Date: 4/25/2019
Manifest Number: 000231550DAT
Generator EPA ID: CAD980673297
Name: UNIV. OF CALIFORNIA - BERKELEY
Address: 2151 BERKELEY WAY
Address 2: Not reported
City: BERKELEY
Zip: 94704
Telephone: 877-577-2669
Contact: Not reported
Contact Telephone: 775-575-2760
Transporter 1 EPA ID: MNS000110924
Transporter 1 Emergency Number: Not reported
Transporter 2 EPA ID: MOD095038998DUP
Transporter 2 Emergency Number: Not reported
TSDF EPA ID: NVD980895338
TSDF Name: 21st Century Environmental Management of Nevada, LLC
TSDF Address 1: 2095 Newlands Drive East
TSDF Address 2: Not reported
TSDF City: Fernley
TSDF Zip: 89408
TSDF Telephone: Not reported

Federal:
Year: 2019

Map ID
Direction
Distance
Elevation | Site | MAP FINDINGS | Database(s) | EDR ID Number
EPA ID Number

UC BERKELEY 2151 BERKELEY WAY (Continued) **S113002675**

EM Manifest ID:	361380
Generator EPA ID:	CAD980673297
Shipment Date:	2019-04-04
Manifest Number:	000231550DAT
Line Number:	2
Method Code:	H141
Quantity Tons:	0.10600
Quantity Waste:	212.000000
Quantity Unit:	P
Number of Containers:	2
Type of Container:	Fiberboard or plastic drums, barrels, kegs
Quantity Type:	Pounds
Federal Code:	D022

Year:	2019
EM Manifest ID:	361380
Generator EPA ID:	CAD980673297
Shipment Date:	2019-04-04
Manifest Number:	000231550DAT
Line Number:	3
Method Code:	H141
Quantity Tons:	0.00350
Quantity Waste:	7.000000
Quantity Unit:	P
Number of Containers:	1
Type of Container:	Fiberboard or plastic drums, barrels, kegs
Quantity Type:	Pounds
Federal Code:	D001

Year:	2019
EM Manifest ID:	361380
Generator EPA ID:	CAD980673297
Shipment Date:	2019-04-04
Manifest Number:	000231550DAT
Line Number:	3
Method Code:	H141
Quantity Tons:	0.00350
Quantity Waste:	7.000000
Quantity Unit:	P
Number of Containers:	1
Type of Container:	Fiberboard or plastic drums, barrels, kegs
Quantity Type:	Pounds
Federal Code:	D002

Year:	2019
EM Manifest ID:	361380
Generator EPA ID:	CAD980673297
Shipment Date:	2019-04-04
Manifest Number:	000231550DAT
Line Number:	3
Method Code:	H141
Quantity Tons:	0.00350
Quantity Waste:	7.000000
Quantity Unit:	P
Number of Containers:	1
Type of Container:	Fiberboard or plastic drums, barrels, kegs
Quantity Type:	Pounds

Map ID
Direction
Distance
Elevation | Site | MAP FINDINGS | Database(s) | EDR ID Number
EPA ID Number

UC BERKELEY 2151 BERKELEY WAY (Continued) **S113002675**

Federal Code:	U007
Year:	2019
EM Manifest ID:	361380
Generator EPA ID:	CAD980673297
Shipment Date:	2019-04-04
Manifest Number:	000231550DAT
Line Number:	4
Method Code:	H141
Quantity Tons:	0.00900
Quantity Waste:	18.000000
Quantity Unit:	P
Number of Containers:	1
Type of Container:	Fiberboard or plastic drums, barrels, kegs
Quantity Type:	Pounds
Federal Code:	U007
Year:	2019
EM Manifest ID:	361380
Generator EPA ID:	CAD980673297
Shipment Date:	2019-04-04
Manifest Number:	000231550DAT
Line Number:	5
Method Code:	H141
Quantity Tons:	0.00350
Quantity Waste:	7.000000
Quantity Unit:	P
Number of Containers:	1
Type of Container:	Fiberboard or plastic drums, barrels, kegs
Quantity Type:	Pounds
Federal Code:	D002
Year:	2019
EM Manifest ID:	361380
Generator EPA ID:	CAD980673297
Shipment Date:	2019-04-04
Manifest Number:	000231550DAT
Line Number:	6
Method Code:	H141
Quantity Tons:	0.00400
Quantity Waste:	8.000000
Quantity Unit:	P
Number of Containers:	1
Type of Container:	Fiberboard or plastic drums, barrels, kegs
Quantity Type:	Pounds
Federal Code:	D002
Year:	2019
EM Manifest ID:	361380
Generator EPA ID:	CAD980673297
Shipment Date:	2019-04-04
Manifest Number:	000231550DAT
Line Number:	7
Method Code:	H141
Quantity Tons:	0.00350
Quantity Waste:	7.000000
Quantity Unit:	P

Map ID
Direction
Distance
Elevation | Site | MAP FINDINGS | Database(s) | EDR ID Number EPA ID Number

UC BERKELEY 2151 BERKELEY WAY (Continued) **S113002675**

Number of Containers:	1
Type of Container:	Fiberboard or plastic drums, barrels, kegs
Quantity Type:	Pounds
Federal Code:	D001
Year:	2019
EM Manifest ID:	361380
Generator EPA ID:	CAD980673297
Shipment Date:	2019-04-04
Manifest Number:	000231550DAT
Line Number:	7
Method Code:	H141
Quantity Tons:	0.00350
Quantity Waste:	7.000000
Quantity Unit:	P
Number of Containers:	1
Type of Container:	Fiberboard or plastic drums, barrels, kegs
Quantity Type:	Pounds
Federal Code:	D003
Year:	2019
EM Manifest ID:	361380
Generator EPA ID:	CAD980673297
Shipment Date:	2019-04-04
Manifest Number:	000231550DAT
Line Number:	8
Method Code:	H141
Quantity Tons:	0.00300
Quantity Waste:	6.000000
Quantity Unit:	P
Number of Containers:	1
Type of Container:	Fiberboard or plastic drums, barrels, kegs
Quantity Type:	Pounds
Federal Code:	D001
Year:	2019
EM Manifest ID:	361380
Generator EPA ID:	CAD980673297
Shipment Date:	2019-04-04
Manifest Number:	000231550DAT
Line Number:	8
Method Code:	H141
Quantity Tons:	0.00300
Quantity Waste:	6.000000
Quantity Unit:	P
Number of Containers:	1
Type of Container:	Fiberboard or plastic drums, barrels, kegs
Quantity Type:	Pounds
Federal Code:	D002
Year:	2019
EM Manifest ID:	361380
Generator EPA ID:	CAD980673297
Shipment Date:	2019-04-04
Manifest Number:	000231550DAT
Line Number:	9
Method Code:	H141

Map ID
Direction
Distance
Elevation | Site | MAP FINDINGS | Database(s) | EDR ID Number / EPA ID Number

UC BERKELEY 2151 BERKELEY WAY (Continued) **S113002675**

Quantity Tons:	0.00250
Quantity Waste:	5.000000
Quantity Unit:	P
Number of Containers:	1
Type of Container:	Fiberboard or plastic drums, barrels, kegs
Quantity Type:	Pounds
Federal Code:	D001
Year:	2019
EM Manifest ID:	361380
Generator EPA ID:	CAD980673297
Shipment Date:	2019-04-04
Manifest Number:	000231550DAT
Line Number:	10
Method Code:	H121
Quantity Tons:	0.00400
Quantity Waste:	8.000000
Quantity Unit:	P
Number of Containers:	1
Type of Container:	Fiberboard or plastic drums, barrels, kegs
Quantity Type:	Pounds
Federal Code:	D002
Year:	2019
EM Manifest ID:	361380
Generator EPA ID:	CAD980673297
Shipment Date:	2019-04-04
Manifest Number:	000231550DAT
Line Number:	11
Method Code:	H141
Quantity Tons:	0.00300
Quantity Waste:	6.000000
Quantity Unit:	P
Number of Containers:	1
Type of Container:	Fiberboard or plastic drums, barrels, kegs
Quantity Type:	Pounds
Federal Code:	D001
Year:	2019
EM Manifest ID:	361380
Generator EPA ID:	CAD980673297
Shipment Date:	2019-04-04
Manifest Number:	000231550DAT
Line Number:	11
Method Code:	H141
Quantity Tons:	0.00300
Quantity Waste:	6.000000
Quantity Unit:	P
Number of Containers:	1
Type of Container:	Fiberboard or plastic drums, barrels, kegs
Quantity Type:	Pounds
Federal Code:	D002
Year:	2019
EM Manifest ID:	361380
Generator EPA ID:	CAD980673297
Shipment Date:	2019-04-04

Map ID
Direction
Distance
Elevation | Site | MAP FINDINGS | Database(s) | EDR ID Number EPA ID Number

UC BERKELEY 2151 BERKELEY WAY (Continued) **S113002675**

Manifest Number:	000231550DAT
Line Number:	12
Method Code:	H121
Quantity Tons:	0.00450
Quantity Waste:	9.000000
Quantity Unit:	P
Number of Containers:	1
Type of Container:	Fiberboard or plastic drums, barrels, kegs
Quantity Type:	Pounds
Federal Code:	D002
Year:	2019
EM Manifest ID:	361380
Generator EPA ID:	CAD980673297
Shipment Date:	2019-04-04
Manifest Number:	000231550DAT
Line Number:	14
Method Code:	H141
Quantity Tons:	0.00250
Quantity Waste:	5.000000
Quantity Unit:	P
Number of Containers:	1
Type of Container:	Fiberboard or plastic drums, barrels, kegs
Quantity Type:	Pounds
Federal Code:	D001
Year:	2019
EM Manifest ID:	361380
Generator EPA ID:	CAD980673297
Shipment Date:	2019-04-04
Manifest Number:	000231550DAT
Line Number:	14
Method Code:	H141
Quantity Tons:	0.00250
Quantity Waste:	5.000000
Quantity Unit:	P
Number of Containers:	1
Type of Container:	Fiberboard or plastic drums, barrels, kegs
Quantity Type:	Pounds
Federal Code:	D003
Year:	2019
EM Manifest ID:	361380
Generator EPA ID:	CAD980673297
Shipment Date:	2019-04-04
Manifest Number:	000231550DAT
Line Number:	15
Method Code:	H141
Quantity Tons:	0.00350
Quantity Waste:	7.000000
Quantity Unit:	P
Number of Containers:	1
Type of Container:	Fiberboard or plastic drums, barrels, kegs
Quantity Type:	Pounds
Federal Code:	D001
Year:	2019

Map ID
Direction
Distance
Elevation | Site | MAP FINDINGS | Database(s) | EDR ID Number
EPA ID Number

UC BERKELEY 2151 BERKELEY WAY (Continued) **S113002675**

EM Manifest ID:	361380
Generator EPA ID:	CAD980673297
Shipment Date:	2019-04-04
Manifest Number:	000231550DAT
Line Number:	16
Method Code:	H141
Quantity Tons:	0.00300
Quantity Waste:	6.000000
Quantity Unit:	P
Number of Containers:	1
Type of Container:	Fiberboard or plastic drums, barrels, kegs
Quantity Type:	Pounds
Federal Code:	D001

Year:	2019
EM Manifest ID:	361380
Generator EPA ID:	CAD980673297
Shipment Date:	2019-04-04
Manifest Number:	000231550DAT
Line Number:	16
Method Code:	H141
Quantity Tons:	0.00300
Quantity Waste:	6.000000
Quantity Unit:	P
Number of Containers:	1
Type of Container:	Fiberboard or plastic drums, barrels, kegs
Quantity Type:	Pounds
Federal Code:	D002

Year:	2019
EM Manifest ID:	361380
Generator EPA ID:	CAD980673297
Shipment Date:	2019-04-04
Manifest Number:	000231550DAT
Line Number:	17
Method Code:	H141
Quantity Tons:	0.00250
Quantity Waste:	5.000000
Quantity Unit:	P
Number of Containers:	1
Type of Container:	Fiberboard or plastic drums, barrels, kegs
Quantity Type:	Pounds
Federal Code:	D001

Year:	2019
EM Manifest ID:	361380
Generator EPA ID:	CAD980673297
Shipment Date:	2019-04-04
Manifest Number:	000231550DAT
Line Number:	17
Method Code:	H141
Quantity Tons:	0.00250
Quantity Waste:	5.000000
Quantity Unit:	P
Number of Containers:	1
Type of Container:	Fiberboard or plastic drums, barrels, kegs
Quantity Type:	Pounds

Map ID
Direction
Distance
Elevation | Site | MAP FINDINGS | Database(s) | EDR ID Number / EPA ID Number

UC BERKELEY 2151 BERKELEY WAY (Continued) **S113002675**

Federal Code:	D002
Year:	2019
EM Manifest ID:	361380
Generator EPA ID:	CAD980673297
Shipment Date:	2019-04-04
Manifest Number:	000231550DAT
Line Number:	19
Method Code:	H141
Quantity Tons:	0.00300
Quantity Waste:	6.000000
Quantity Unit:	P
Number of Containers:	1
Type of Container:	Fiberboard or plastic drums, barrels, kegs
Quantity Type:	Pounds
Federal Code:	D001
Year:	2019
EM Manifest ID:	361380
Generator EPA ID:	CAD980673297
Shipment Date:	2019-04-04
Manifest Number:	000231550DAT
Line Number:	19
Method Code:	H141
Quantity Tons:	0.00300
Quantity Waste:	6.000000
Quantity Unit:	P
Number of Containers:	1
Type of Container:	Fiberboard or plastic drums, barrels, kegs
Quantity Type:	Pounds
Federal Code:	D002
Year:	2019
EM Manifest ID:	361380
Generator EPA ID:	CAD980673297
Shipment Date:	2019-04-04
Manifest Number:	000231550DAT
Line Number:	20
Method Code:	H141
Quantity Tons:	0.00250
Quantity Waste:	5.000000
Quantity Unit:	P
Number of Containers:	1
Type of Container:	Fiberboard or plastic drums, barrels, kegs
Quantity Type:	Pounds
Federal Code:	D001
Year:	2019
EM Manifest ID:	361380
Generator EPA ID:	CAD980673297
Shipment Date:	2019-04-04
Manifest Number:	000231550DAT
Line Number:	20
Method Code:	H141
Quantity Tons:	0.00250
Quantity Waste:	5.000000
Quantity Unit:	P

Map ID
Direction
Distance
Elevation | Site | MAP FINDINGS | Database(s) | EDR ID Number
EPA ID Number

UC BERKELEY 2151 BERKELEY WAY (Continued) **S113002675**

Number of Containers:	1
Type of Container:	Fiberboard or plastic drums, barrels, kegs
Quantity Type:	Pounds
Federal Code:	D003
Year:	2019
EM Manifest ID:	361380
Generator EPA ID:	CAD980673297
Shipment Date:	2019-04-04
Manifest Number:	000231550DAT
Line Number:	21
Method Code:	H141
Quantity Tons:	0.00400
Quantity Waste:	8.000000
Quantity Unit:	P
Number of Containers:	1
Type of Container:	Fiberboard or plastic drums, barrels, kegs
Quantity Type:	Pounds
Federal Code:	D001
Year:	2019
EM Manifest ID:	361380
Generator EPA ID:	CAD980673297
Shipment Date:	2019-04-04
Manifest Number:	000231550DAT
Line Number:	21
Method Code:	H141
Quantity Tons:	0.00400
Quantity Waste:	8.000000
Quantity Unit:	P
Number of Containers:	1
Type of Container:	Fiberboard or plastic drums, barrels, kegs
Quantity Type:	Pounds
Federal Code:	D007
Year:	2019
EM Manifest ID:	361380
Generator EPA ID:	CAD980673297
Shipment Date:	2019-04-04
Manifest Number:	000231550DAT
Line Number:	22
Method Code:	H141
Quantity Tons:	0.00250
Quantity Waste:	5.000000
Quantity Unit:	P
Number of Containers:	1
Type of Container:	Fiberboard or plastic drums, barrels, kegs
Quantity Type:	Pounds
Federal Code:	D001
Year:	2019
EM Manifest ID:	361380
Generator EPA ID:	CAD980673297
Shipment Date:	2019-04-04
Manifest Number:	000231550DAT
Line Number:	22
Method Code:	H141

Map ID
Direction
Distance
Elevation | Site | MAP FINDINGS | Database(s) | EDR ID Number / EPA ID Number

UC BERKELEY 2151 BERKELEY WAY (Continued) **S113002675**

Quantity Tons:	0.00250
Quantity Waste:	5.000000
Quantity Unit:	P
Number of Containers:	1
Type of Container:	Fiberboard or plastic drums, barrels, kegs
Quantity Type:	Pounds
Federal Code:	D003
Year:	2019
EM Manifest ID:	361380
Generator EPA ID:	CAD980673297
Shipment Date:	2019-04-04
Manifest Number:	000231550DAT
Line Number:	23
Method Code:	H141
Quantity Tons:	0.05500
Quantity Waste:	110.000000
Quantity Unit:	P
Number of Containers:	1
Type of Container:	Fiberboard or plastic drums, barrels, kegs
Quantity Type:	Pounds
Federal Code:	D001
Year:	2019
EM Manifest ID:	361380
Generator EPA ID:	CAD980673297
Shipment Date:	2019-04-04
Manifest Number:	000231550DAT
Line Number:	23
Method Code:	H141
Quantity Tons:	0.05500
Quantity Waste:	110.000000
Quantity Unit:	P
Number of Containers:	1
Type of Container:	Fiberboard or plastic drums, barrels, kegs
Quantity Type:	Pounds
Federal Code:	D022
Year:	2019
EM Manifest ID:	361380
Generator EPA ID:	CAD980673297
Shipment Date:	2019-04-04
Manifest Number:	000231550DAT
Line Number:	23
Method Code:	H141
Quantity Tons:	0.05500
Quantity Waste:	110.000000
Quantity Unit:	P
Number of Containers:	1
Type of Container:	Fiberboard or plastic drums, barrels, kegs
Quantity Type:	Pounds
Federal Code:	D038
Year:	2019
EM Manifest ID:	361380
Generator EPA ID:	CAD980673297
Shipment Date:	2019-04-04

Map ID
Direction
Distance
Elevation | Site | MAP FINDINGS | Database(s) | EDR ID Number EPA ID Number

UC BERKELEY 2151 BERKELEY WAY (Continued) **S113002675**

Manifest Number: 000231550DAT
Line Number: 23
Method Code: H141
Quantity Tons: 0.05500
Quantity Waste: 110.000000
Quantity Unit: P
Number of Containers: 1
Type of Container: Fiberboard or plastic drums, barrels, kegs
Quantity Type: Pounds
Federal Code: F002

Year: 2019
EM Manifest ID: 361380
Generator EPA ID: CAD980673297
Shipment Date: 2019-04-04
Manifest Number: 000231550DAT
Line Number: 23
Method Code: H141
Quantity Tons: 0.05500
Quantity Waste: 110.000000
Quantity Unit: P
Number of Containers: 1
Type of Container: Fiberboard or plastic drums, barrels, kegs
Quantity Type: Pounds
Federal Code: F003

State:
Year: 2019
EM Manifest ID: 361380
Generator EPA ID: CAD980673297
Shipment Date: 2019-04-04
Manifest Number: 000231550DAT
Line Number: 1
Method Code: H141
Quantity Tons: 0.07850
Quantity Waste: 157.000000
Quantity Unit: P
Number of Containers: 2
Type of Container: Fiberboard or plastic drums, barrels, kegs
Quantity Type: Pounds
State Code: 181

Year: 2019
EM Manifest ID: 361380
Generator EPA ID: CAD980673297
Shipment Date: 2019-04-04
Manifest Number: 000231550DAT
Line Number: 1
Method Code: H141
Quantity Tons: 0.07850
Quantity Waste: 157.000000
Quantity Unit: P
Number of Containers: 2
Type of Container: Fiberboard or plastic drums, barrels, kegs
Quantity Type: Pounds
State Code: 352

Map ID
Direction
Distance
Elevation | Site | MAP FINDINGS | Database(s) | EDR ID Number EPA ID Number

UC BERKELEY 2151 BERKELEY WAY (Continued) **S113002675**

Year:	2019
EM Manifest ID:	361380
Generator EPA ID:	CAD980673297
Shipment Date:	2019-04-04
Manifest Number:	000231550DAT
Line Number:	1
Method Code:	H141
Quantity Tons:	0.07850
Quantity Waste:	157.000000
Quantity Unit:	P
Number of Containers:	2
Type of Container:	Fiberboard or plastic drums, barrels, kegs
Quantity Type:	Pounds
State Code:	551

Year:	2019
EM Manifest ID:	361380
Generator EPA ID:	CAD980673297
Shipment Date:	2019-04-04
Manifest Number:	000231550DAT
Line Number:	2
Method Code:	H141
Quantity Tons:	0.10600
Quantity Waste:	212.000000
Quantity Unit:	P
Number of Containers:	2
Type of Container:	Fiberboard or plastic drums, barrels, kegs
Quantity Type:	Pounds
State Code:	352

Year:	2019
EM Manifest ID:	361380
Generator EPA ID:	CAD980673297
Shipment Date:	2019-04-04
Manifest Number:	000231550DAT
Line Number:	2
Method Code:	H141
Quantity Tons:	0.10600
Quantity Waste:	212.000000
Quantity Unit:	P
Number of Containers:	2
Type of Container:	Fiberboard or plastic drums, barrels, kegs
Quantity Type:	Pounds
State Code:	551

Year:	2019
EM Manifest ID:	361380
Generator EPA ID:	CAD980673297
Shipment Date:	2019-04-04
Manifest Number:	000231550DAT
Line Number:	3
Method Code:	H141
Quantity Tons:	0.00350
Quantity Waste:	7.000000
Quantity Unit:	P
Number of Containers:	1
Type of Container:	Fiberboard or plastic drums, barrels, kegs

Map ID
Direction
Distance
Elevation | Site | MAP FINDINGS | Database(s) | EDR ID Number / EPA ID Number

UC BERKELEY 2151 BERKELEY WAY (Continued) **S113002675**

Quantity Type:	Pounds
State Code:	551
Year:	2019
EM Manifest ID:	361380
Generator EPA ID:	CAD980673297
Shipment Date:	2019-04-04
Manifest Number:	000231550DAT
Line Number:	4
Method Code:	H141
Quantity Tons:	0.00900
Quantity Waste:	18.000000
Quantity Unit:	P
Number of Containers:	1
Type of Container:	Fiberboard or plastic drums, barrels, kegs
Quantity Type:	Pounds
State Code:	551
Year:	2019
EM Manifest ID:	361380
Generator EPA ID:	CAD980673297
Shipment Date:	2019-04-04
Manifest Number:	000231550DAT
Line Number:	5
Method Code:	H141
Quantity Tons:	0.00350
Quantity Waste:	7.000000
Quantity Unit:	P
Number of Containers:	1
Type of Container:	Fiberboard or plastic drums, barrels, kegs
Quantity Type:	Pounds
State Code:	551
Year:	2019
EM Manifest ID:	361380
Generator EPA ID:	CAD980673297
Shipment Date:	2019-04-04
Manifest Number:	000231550DAT
Line Number:	6
Method Code:	H141
Quantity Tons:	0.00400
Quantity Waste:	8.000000
Quantity Unit:	P
Number of Containers:	1
Type of Container:	Fiberboard or plastic drums, barrels, kegs
Quantity Type:	Pounds
State Code:	551
Year:	2019
EM Manifest ID:	361380
Generator EPA ID:	CAD980673297
Shipment Date:	2019-04-04
Manifest Number:	000231550DAT
Line Number:	7
Method Code:	H141
Quantity Tons:	0.00350
Quantity Waste:	7.000000

Map ID
Direction
Distance
Elevation | Site | MAP FINDINGS | Database(s) | EDR ID Number / EPA ID Number

UC BERKELEY 2151 BERKELEY WAY (Continued) **S113002675**

Quantity Unit:	P
Number of Containers:	1
Type of Container:	Fiberboard or plastic drums, barrels, kegs
Quantity Type:	Pounds
State Code:	551
Year:	2019
EM Manifest ID:	361380
Generator EPA ID:	CAD980673297
Shipment Date:	2019-04-04
Manifest Number:	000231550DAT
Line Number:	8
Method Code:	H141
Quantity Tons:	0.00300
Quantity Waste:	6.000000
Quantity Unit:	P
Number of Containers:	1
Type of Container:	Fiberboard or plastic drums, barrels, kegs
Quantity Type:	Pounds
State Code:	551
Year:	2019
EM Manifest ID:	361380
Generator EPA ID:	CAD980673297
Shipment Date:	2019-04-04
Manifest Number:	000231550DAT
Line Number:	9
Method Code:	H141
Quantity Tons:	0.00250
Quantity Waste:	5.000000
Quantity Unit:	P
Number of Containers:	1
Type of Container:	Fiberboard or plastic drums, barrels, kegs
Quantity Type:	Pounds
State Code:	551
Year:	2019
EM Manifest ID:	361380
Generator EPA ID:	CAD980673297
Shipment Date:	2019-04-04
Manifest Number:	000231550DAT
Line Number:	10
Method Code:	H121
Quantity Tons:	0.00400
Quantity Waste:	8.000000
Quantity Unit:	P
Number of Containers:	1
Type of Container:	Fiberboard or plastic drums, barrels, kegs
Quantity Type:	Pounds
State Code:	551
Year:	2019
EM Manifest ID:	361380
Generator EPA ID:	CAD980673297
Shipment Date:	2019-04-04
Manifest Number:	000231550DAT
Line Number:	11

Map ID
Direction
Distance
Elevation | Site | MAP FINDINGS | Database(s) | EDR ID Number / EPA ID Number

UC BERKELEY 2151 BERKELEY WAY (Continued) **S113002675**

Method Code:	H141
Quantity Tons:	0.00300
Quantity Waste:	6.000000
Quantity Unit:	P
Number of Containers:	1
Type of Container:	Fiberboard or plastic drums, barrels, kegs
Quantity Type:	Pounds
State Code:	551
Year:	2019
EM Manifest ID:	361380
Generator EPA ID:	CAD980673297
Shipment Date:	2019-04-04
Manifest Number:	000231550DAT
Line Number:	12
Method Code:	H121
Quantity Tons:	0.00450
Quantity Waste:	9.000000
Quantity Unit:	P
Number of Containers:	1
Type of Container:	Fiberboard or plastic drums, barrels, kegs
Quantity Type:	Pounds
State Code:	551
Year:	2019
EM Manifest ID:	361380
Generator EPA ID:	CAD980673297
Shipment Date:	2019-04-04
Manifest Number:	000231550DAT
Line Number:	13
Method Code:	H121
Quantity Tons:	0.00350
Quantity Waste:	7.000000
Quantity Unit:	P
Number of Containers:	1
Type of Container:	Fiberboard or plastic drums, barrels, kegs
Quantity Type:	Pounds
State Code:	551
Year:	2019
EM Manifest ID:	361380
Generator EPA ID:	CAD980673297
Shipment Date:	2019-04-04
Manifest Number:	000231550DAT
Line Number:	14
Method Code:	H141
Quantity Tons:	0.00250
Quantity Waste:	5.000000
Quantity Unit:	P
Number of Containers:	1
Type of Container:	Fiberboard or plastic drums, barrels, kegs
Quantity Type:	Pounds
State Code:	551
Year:	2019
EM Manifest ID:	361380
Generator EPA ID:	CAD980673297

Map ID
Direction
Distance
Elevation Site

MAP FINDINGS

Database(s) EDR ID Number EPA ID Number

UC BERKELEY 2151 BERKELEY WAY (Continued) **S113002675**

Shipment Date:	2019-04-04
Manifest Number:	000231550DAT
Line Number:	15
Method Code:	H141
Quantity Tons:	0.00350
Quantity Waste:	7.000000
Quantity Unit:	P
Number of Containers:	1
Type of Container:	Fiberboard or plastic drums, barrels, kegs
Quantity Type:	Pounds
State Code:	551

Year:	2019
EM Manifest ID:	361380
Generator EPA ID:	CAD980673297
Shipment Date:	2019-04-04
Manifest Number:	000231550DAT
Line Number:	16
Method Code:	H141
Quantity Tons:	0.00300
Quantity Waste:	6.000000
Quantity Unit:	P
Number of Containers:	1
Type of Container:	Fiberboard or plastic drums, barrels, kegs
Quantity Type:	Pounds
State Code:	551

Year:	2019
EM Manifest ID:	361380
Generator EPA ID:	CAD980673297
Shipment Date:	2019-04-04
Manifest Number:	000231550DAT
Line Number:	17
Method Code:	H141
Quantity Tons:	0.00250
Quantity Waste:	5.000000
Quantity Unit:	P
Number of Containers:	1
Type of Container:	Fiberboard or plastic drums, barrels, kegs
Quantity Type:	Pounds
State Code:	551

Year:	2019
EM Manifest ID:	361380
Generator EPA ID:	CAD980673297
Shipment Date:	2019-04-04
Manifest Number:	000231550DAT
Line Number:	18
Method Code:	H141
Quantity Tons:	0.00350
Quantity Waste:	7.000000
Quantity Unit:	P
Number of Containers:	1
Type of Container:	Fiberboard or plastic drums, barrels, kegs
Quantity Type:	Pounds
State Code:	551

Map ID
Direction
Distance
Elevation | Site | MAP FINDINGS | Database(s) | EDR ID Number
EPA ID Number

UC BERKELEY 2151 BERKELEY WAY (Continued) **S113002675**

Year:	2019
EM Manifest ID:	361380
Generator EPA ID:	CAD980673297
Shipment Date:	2019-04-04
Manifest Number:	000231550DAT
Line Number:	19
Method Code:	H141
Quantity Tons:	0.00300
Quantity Waste:	6.000000
Quantity Unit:	P
Number of Containers:	1
Type of Container:	Fiberboard or plastic drums, barrels, kegs
Quantity Type:	Pounds
State Code:	551

Year:	2019
EM Manifest ID:	361380
Generator EPA ID:	CAD980673297
Shipment Date:	2019-04-04
Manifest Number:	000231550DAT
Line Number:	20
Method Code:	H141
Quantity Tons:	0.00250
Quantity Waste:	5.000000
Quantity Unit:	P
Number of Containers:	1
Type of Container:	Fiberboard or plastic drums, barrels, kegs
Quantity Type:	Pounds
State Code:	551

Year:	2019
EM Manifest ID:	361380
Generator EPA ID:	CAD980673297
Shipment Date:	2019-04-04
Manifest Number:	000231550DAT
Line Number:	21
Method Code:	H141
Quantity Tons:	0.00400
Quantity Waste:	8.000000
Quantity Unit:	P
Number of Containers:	1
Type of Container:	Fiberboard or plastic drums, barrels, kegs
Quantity Type:	Pounds
State Code:	551

Year:	2019
EM Manifest ID:	361380
Generator EPA ID:	CAD980673297
Shipment Date:	2019-04-04
Manifest Number:	000231550DAT
Line Number:	22
Method Code:	H141
Quantity Tons:	0.00250
Quantity Waste:	5.000000
Quantity Unit:	P
Number of Containers:	1
Type of Container:	Fiberboard or plastic drums, barrels, kegs

Map ID
Direction
Distance
Elevation | Site | MAP FINDINGS | Database(s) | EDR ID Number
EPA ID Number

UC BERKELEY 2151 BERKELEY WAY (Continued) **S113002675**

Quantity Type: Pounds
State Code: 551

Year: 2019
EM Manifest ID: 361380
Generator EPA ID: CAD980673297
Shipment Date: 2019-04-04
Manifest Number: 000231550DAT
Line Number: 23
Method Code: H141
Quantity Tons: 0.05500
Quantity Waste: 110.000000
Quantity Unit: P
Number of Containers: 1
Type of Container: Fiberboard or plastic drums, barrels, kegs
Quantity Type: Pounds
State Code: 741

Year: 2019
EM Manifest ID: 361312
Shipment Date: 3/7/2019
Receipt Date: 4/2/2019
Manifest Number: 000220318DAT
Generator EPA ID: CAD980673297
Name: UNIV. OF CALIFORNIA - BERKELEY
Address: 2151 BERKELEY WAY
Address 2: Not reported
City: BERKELEY
Zip: 94704
Telephone: 877-577-2669
Contact: Not reported
Contact Telephone: 775-575-2760
Transporter 1 EPA ID: MNS000110924
Transporter 1 Emergency Number: Not reported
Transporter 2 EPA ID: MOD095038998DUP
Transporter 2 Emergency Number: Not reported
TSDF EPA ID: NVD980895338
TSDF Name: 21st Century Environmental Management of Nevada, LLC
TSDF Address 1: 2095 Newlands Drive East
TSDF Address 2: Not reported
TSDF City: Fernley
TSDF Zip: 89408
TSDF Telephone: Not reported

Federal:
Year: 2019
EM Manifest ID: 361312
Generator EPA ID: CAD980673297
Shipment Date: 2019-03-07
Manifest Number: 000220318DAT
Line Number: 1
Method Code: H141
Quantity Tons: 0.12100
Quantity Waste: 242.000000
Quantity Unit: P
Number of Containers: 1
Type of Container: Fiberboard or plastic drums, barrels, kegs

Map ID
Direction
Distance
Elevation | Site | MAP FINDINGS | Database(s) | EDR ID Number
EPA ID Number

UC BERKELEY 2151 BERKELEY WAY (Continued) **S113002675**

Quantity Type:	Pounds
Federal Code:	D001
Year:	2019
EM Manifest ID:	361312
Generator EPA ID:	CAD980673297
Shipment Date:	2019-03-07
Manifest Number:	000220318DAT
Line Number:	1
Method Code:	H141
Quantity Tons:	0.12100
Quantity Waste:	242.000000
Quantity Unit:	P
Number of Containers:	1
Type of Container:	Fiberboard or plastic drums, barrels, kegs
Quantity Type:	Pounds
Federal Code:	D018
Year:	2019
EM Manifest ID:	361312
Generator EPA ID:	CAD980673297
Shipment Date:	2019-03-07
Manifest Number:	000220318DAT
Line Number:	1
Method Code:	H141
Quantity Tons:	0.12100
Quantity Waste:	242.000000
Quantity Unit:	P
Number of Containers:	1
Type of Container:	Fiberboard or plastic drums, barrels, kegs
Quantity Type:	Pounds
Federal Code:	D022
Year:	2019
EM Manifest ID:	361312
Generator EPA ID:	CAD980673297
Shipment Date:	2019-03-07
Manifest Number:	000220318DAT
Line Number:	1
Method Code:	H141
Quantity Tons:	0.12100
Quantity Waste:	242.000000
Quantity Unit:	P
Number of Containers:	1
Type of Container:	Fiberboard or plastic drums, barrels, kegs
Quantity Type:	Pounds
Federal Code:	F003
Year:	2019
EM Manifest ID:	361312
Generator EPA ID:	CAD980673297
Shipment Date:	2019-03-07
Manifest Number:	000220318DAT
Line Number:	1
Method Code:	H141
Quantity Tons:	0.12100
Quantity Waste:	242.000000

Map ID
Direction
Distance
Elevation | Site | MAP FINDINGS | Database(s) | EDR ID Number EPA ID Number

UC BERKELEY 2151 BERKELEY WAY (Continued) **S113002675**

Quantity Unit:	P
Number of Containers:	1
Type of Container:	Fiberboard or plastic drums, barrels, kegs
Quantity Type:	Pounds
Federal Code:	U108
Year:	2019
EM Manifest ID:	361312
Generator EPA ID:	CAD980673297
Shipment Date:	2019-03-07
Manifest Number:	000220318DAT
Line Number:	2
Method Code:	H141
Quantity Tons:	0.13100
Quantity Waste:	262.000000
Quantity Unit:	P
Number of Containers:	1
Type of Container:	Fiberboard or plastic drums, barrels, kegs
Quantity Type:	Pounds
Federal Code:	D001
Year:	2019
EM Manifest ID:	361312
Generator EPA ID:	CAD980673297
Shipment Date:	2019-03-07
Manifest Number:	000220318DAT
Line Number:	2
Method Code:	H141
Quantity Tons:	0.13100
Quantity Waste:	262.000000
Quantity Unit:	P
Number of Containers:	1
Type of Container:	Fiberboard or plastic drums, barrels, kegs
Quantity Type:	Pounds
Federal Code:	D002
Year:	2019
EM Manifest ID:	361312
Generator EPA ID:	CAD980673297
Shipment Date:	2019-03-07
Manifest Number:	000220318DAT
Line Number:	2
Method Code:	H141
Quantity Tons:	0.13100
Quantity Waste:	262.000000
Quantity Unit:	P
Number of Containers:	1
Type of Container:	Fiberboard or plastic drums, barrels, kegs
Quantity Type:	Pounds
Federal Code:	F003
Year:	2019
EM Manifest ID:	361312
Generator EPA ID:	CAD980673297
Shipment Date:	2019-03-07
Manifest Number:	000220318DAT
Line Number:	3

Map ID
Direction
Distance
Elevation | Site | MAP FINDINGS | Database(s) | EDR ID Number / EPA ID Number

UC BERKELEY 2151 BERKELEY WAY (Continued) **S113002675**

Method Code:	H141
Quantity Tons:	0.09500
Quantity Waste:	190.000000
Quantity Unit:	P
Number of Containers:	1
Type of Container:	Fiberboard or plastic drums, barrels, kegs
Quantity Type:	Pounds
Federal Code:	U007
Year:	2019
EM Manifest ID:	361312
Generator EPA ID:	CAD980673297
Shipment Date:	2019-03-07
Manifest Number:	000220318DAT
Line Number:	4
Method Code:	H141
Quantity Tons:	0.12250
Quantity Waste:	245.000000
Quantity Unit:	P
Number of Containers:	1
Type of Container:	Fiberboard or plastic drums, barrels, kegs
Quantity Type:	Pounds
Federal Code:	D001
Year:	2019
EM Manifest ID:	361312
Generator EPA ID:	CAD980673297
Shipment Date:	2019-03-07
Manifest Number:	000220318DAT
Line Number:	4
Method Code:	H141
Quantity Tons:	0.12250
Quantity Waste:	245.000000
Quantity Unit:	P
Number of Containers:	1
Type of Container:	Fiberboard or plastic drums, barrels, kegs
Quantity Type:	Pounds
Federal Code:	D007
Year:	2019
EM Manifest ID:	361312
Generator EPA ID:	CAD980673297
Shipment Date:	2019-03-07
Manifest Number:	000220318DAT
Line Number:	4
Method Code:	H141
Quantity Tons:	0.12250
Quantity Waste:	245.000000
Quantity Unit:	P
Number of Containers:	1
Type of Container:	Fiberboard or plastic drums, barrels, kegs
Quantity Type:	Pounds
Federal Code:	F001
Year:	2019
EM Manifest ID:	361312
Generator EPA ID:	CAD980673297

Map ID
Direction
Distance
Elevation | Site | MAP FINDINGS | Database(s) | EDR ID Number EPA ID Number

UC BERKELEY 2151 BERKELEY WAY (Continued) **S113002675**

Shipment Date:	2019-03-07
Manifest Number:	000220318DAT
Line Number:	4
Method Code:	H141
Quantity Tons:	0.12250
Quantity Waste:	245.000000
Quantity Unit:	P
Number of Containers:	1
Type of Container:	Fiberboard or plastic drums, barrels, kegs
Quantity Type:	Pounds
Federal Code:	F002
Year:	2019
EM Manifest ID:	361312
Generator EPA ID:	CAD980673297
Shipment Date:	2019-03-07
Manifest Number:	000220318DAT
Line Number:	4
Method Code:	H141
Quantity Tons:	0.12250
Quantity Waste:	245.000000
Quantity Unit:	P
Number of Containers:	1
Type of Container:	Fiberboard or plastic drums, barrels, kegs
Quantity Type:	Pounds
Federal Code:	F003
Year:	2019
EM Manifest ID:	361312
Generator EPA ID:	CAD980673297
Shipment Date:	2019-03-07
Manifest Number:	000220318DAT
Line Number:	5
Method Code:	H121
Quantity Tons:	0.00500
Quantity Waste:	10.000000
Quantity Unit:	P
Number of Containers:	1
Type of Container:	Fiberboard or plastic drums, barrels, kegs
Quantity Type:	Pounds
Federal Code:	D002
Year:	2019
EM Manifest ID:	361312
Generator EPA ID:	CAD980673297
Shipment Date:	2019-03-07
Manifest Number:	000220318DAT
Line Number:	6
Method Code:	H121
Quantity Tons:	0.02600
Quantity Waste:	52.000000
Quantity Unit:	P
Number of Containers:	1
Type of Container:	Fiberboard or plastic drums, barrels, kegs
Quantity Type:	Pounds
Federal Code:	D002

Map ID
Direction
Distance
Elevation | Site | MAP FINDINGS | Database(s) | EDR ID Number / EPA ID Number

UC BERKELEY 2151 BERKELEY WAY (Continued) **S113002675**

Year:	2019
EM Manifest ID:	361312
Generator EPA ID:	CAD980673297
Shipment Date:	2019-03-07
Manifest Number:	000220318DAT
Line Number:	7
Method Code:	H141
Quantity Tons:	0.00500
Quantity Waste:	10.000000
Quantity Unit:	P
Number of Containers:	1
Type of Container:	Fiberboard or plastic drums, barrels, kegs
Quantity Type:	Pounds
Federal Code:	D001

Year:	2019
EM Manifest ID:	361312
Generator EPA ID:	CAD980673297
Shipment Date:	2019-03-07
Manifest Number:	000220318DAT
Line Number:	7
Method Code:	H141
Quantity Tons:	0.00500
Quantity Waste:	10.000000
Quantity Unit:	P
Number of Containers:	1
Type of Container:	Fiberboard or plastic drums, barrels, kegs
Quantity Type:	Pounds
Federal Code:	D002

Year:	2019
EM Manifest ID:	361312
Generator EPA ID:	CAD980673297
Shipment Date:	2019-03-07
Manifest Number:	000220318DAT
Line Number:	11
Method Code:	H070
Quantity Tons:	0.00450
Quantity Waste:	9.000000
Quantity Unit:	P
Number of Containers:	1
Type of Container:	Fiberboard or plastic drums, barrels, kegs
Quantity Type:	Pounds
Federal Code:	D001

Year:	2019
EM Manifest ID:	361312
Generator EPA ID:	CAD980673297
Shipment Date:	2019-03-07
Manifest Number:	000220318DAT
Line Number:	11
Method Code:	H070
Quantity Tons:	0.00450
Quantity Waste:	9.000000
Quantity Unit:	P
Number of Containers:	1
Type of Container:	Fiberboard or plastic drums, barrels, kegs

Map ID
Direction
Distance
Elevation | Site | MAP FINDINGS | Database(s) | EDR ID Number / EPA ID Number

UC BERKELEY 2151 BERKELEY WAY (Continued) **S113002675**

Quantity Type:	Pounds
Federal Code:	D007
Year:	2019
EM Manifest ID:	361312
Generator EPA ID:	CAD980673297
Shipment Date:	2019-03-07
Manifest Number:	000220318DAT
Line Number:	11
Method Code:	H070
Quantity Tons:	0.00450
Quantity Waste:	9.000000
Quantity Unit:	P
Number of Containers:	1
Type of Container:	Fiberboard or plastic drums, barrels, kegs
Quantity Type:	Pounds
Federal Code:	D011
Year:	2019
EM Manifest ID:	361312
Generator EPA ID:	CAD980673297
Shipment Date:	2019-03-07
Manifest Number:	000220318DAT
Line Number:	12
Method Code:	H141
Quantity Tons:	0.00650
Quantity Waste:	13.000000
Quantity Unit:	P
Number of Containers:	1
Type of Container:	Fiberboard or plastic drums, barrels, kegs
Quantity Type:	Pounds
Federal Code:	D002
Year:	2019
EM Manifest ID:	361312
Generator EPA ID:	CAD980673297
Shipment Date:	2019-03-07
Manifest Number:	000220318DAT
Line Number:	12
Method Code:	H141
Quantity Tons:	0.00650
Quantity Waste:	13.000000
Quantity Unit:	P
Number of Containers:	1
Type of Container:	Fiberboard or plastic drums, barrels, kegs
Quantity Type:	Pounds
Federal Code:	U122
Year:	2019
EM Manifest ID:	361312
Generator EPA ID:	CAD980673297
Shipment Date:	2019-03-07
Manifest Number:	000220318DAT
Line Number:	12
Method Code:	H141
Quantity Tons:	0.00650
Quantity Waste:	13.000000

Map ID
Direction
Distance
Elevation | Site | MAP FINDINGS | Database(s) | EDR ID Number / EPA ID Number

UC BERKELEY 2151 BERKELEY WAY (Continued) **S113002675**

Quantity Unit:	P
Number of Containers:	1
Type of Container:	Fiberboard or plastic drums, barrels, kegs
Quantity Type:	Pounds
Federal Code:	U123
Year:	2019
EM Manifest ID:	361312
Generator EPA ID:	CAD980673297
Shipment Date:	2019-03-07
Manifest Number:	000220318DAT
Line Number:	13
Method Code:	H141
Quantity Tons:	0.00450
Quantity Waste:	9.000000
Quantity Unit:	P
Number of Containers:	1
Type of Container:	Fiberboard or plastic drums, barrels, kegs
Quantity Type:	Pounds
Federal Code:	D002
Year:	2019
EM Manifest ID:	361312
Generator EPA ID:	CAD980673297
Shipment Date:	2019-03-07
Manifest Number:	000220318DAT
Line Number:	14
Method Code:	H141
Quantity Tons:	0.00250
Quantity Waste:	5.000000
Quantity Unit:	P
Number of Containers:	1
Type of Container:	Fiberboard or plastic drums, barrels, kegs
Quantity Type:	Pounds
Federal Code:	D001
Year:	2019
EM Manifest ID:	361312
Generator EPA ID:	CAD980673297
Shipment Date:	2019-03-07
Manifest Number:	000220318DAT
Line Number:	14
Method Code:	H141
Quantity Tons:	0.00250
Quantity Waste:	5.000000
Quantity Unit:	P
Number of Containers:	1
Type of Container:	Fiberboard or plastic drums, barrels, kegs
Quantity Type:	Pounds
Federal Code:	D002
Year:	2019
EM Manifest ID:	361312
Generator EPA ID:	CAD980673297
Shipment Date:	2019-03-07
Manifest Number:	000220318DAT
Line Number:	15

Map ID
Direction
Distance
Elevation | Site | MAP FINDINGS | Database(s) | EDR ID Number / EPA ID Number

UC BERKELEY 2151 BERKELEY WAY (Continued) **S113002675**

Method Code:	H121
Quantity Tons:	0.00300
Quantity Waste:	6.000000
Quantity Unit:	P
Number of Containers:	1
Type of Container:	Fiberboard or plastic drums, barrels, kegs
Quantity Type:	Pounds
Federal Code:	D002
Year:	2019
EM Manifest ID:	361312
Generator EPA ID:	CAD980673297
Shipment Date:	2019-03-07
Manifest Number:	000220318DAT
Line Number:	17
Method Code:	H141
Quantity Tons:	0.12000
Quantity Waste:	240.000000
Quantity Unit:	P
Number of Containers:	3
Type of Container:	Fiberboard or plastic drums, barrels, kegs
Quantity Type:	Pounds
Federal Code:	D004
Year:	2019
EM Manifest ID:	361312
Generator EPA ID:	CAD980673297
Shipment Date:	2019-03-07
Manifest Number:	000220318DAT
Line Number:	17
Method Code:	H141
Quantity Tons:	0.12000
Quantity Waste:	240.000000
Quantity Unit:	P
Number of Containers:	3
Type of Container:	Fiberboard or plastic drums, barrels, kegs
Quantity Type:	Pounds
Federal Code:	D005
Year:	2019
EM Manifest ID:	361312
Generator EPA ID:	CAD980673297
Shipment Date:	2019-03-07
Manifest Number:	000220318DAT
Line Number:	17
Method Code:	H141
Quantity Tons:	0.12000
Quantity Waste:	240.000000
Quantity Unit:	P
Number of Containers:	3
Type of Container:	Fiberboard or plastic drums, barrels, kegs
Quantity Type:	Pounds
Federal Code:	D006
Year:	2019
EM Manifest ID:	361312
Generator EPA ID:	CAD980673297

Map ID
Direction
Distance
Elevation | Site | MAP FINDINGS | Database(s) | EDR ID Number
EPA ID Number

UC BERKELEY 2151 BERKELEY WAY (Continued) **S113002675**

Shipment Date: 2019-03-07
Manifest Number: 000220318DAT
Line Number: 17
Method Code: H141
Quantity Tons: 0.12000
Quantity Waste: 240.000000
Quantity Unit: P
Number of Containers: 3
Type of Container: Fiberboard or plastic drums, barrels, kegs
Quantity Type: Pounds
Federal Code: D007

Year: 2019
EM Manifest ID: 361312
Generator EPA ID: CAD980673297
Shipment Date: 2019-03-07
Manifest Number: 000220318DAT
Line Number: 17
Method Code: H141
Quantity Tons: 0.12000
Quantity Waste: 240.000000
Quantity Unit: P
Number of Containers: 3
Type of Container: Fiberboard or plastic drums, barrels, kegs
Quantity Type: Pounds
Federal Code: D008

State:
Year: 2019
EM Manifest ID: 361312
Generator EPA ID: CAD980673297
Shipment Date: 2019-03-07
Manifest Number: 000220318DAT
Line Number: 1
Method Code: H141
Quantity Tons: 0.12100
Quantity Waste: 242.000000
Quantity Unit: P
Number of Containers: 1
Type of Container: Fiberboard or plastic drums, barrels, kegs
Quantity Type: Pounds
State Code: 551

Year: 2019
EM Manifest ID: 361312
Generator EPA ID: CAD980673297
Shipment Date: 2019-03-07
Manifest Number: 000220318DAT
Line Number: 2
Method Code: H141
Quantity Tons: 0.13100
Quantity Waste: 262.000000
Quantity Unit: P
Number of Containers: 1
Type of Container: Fiberboard or plastic drums, barrels, kegs
Quantity Type: Pounds
State Code: 551

Map ID
Direction
Distance
Elevation | Site | MAP FINDINGS | Database(s) | EDR ID Number / EPA ID Number

UC BERKELEY 2151 BERKELEY WAY (Continued) **S113002675**

Year:	2019
EM Manifest ID:	361312
Generator EPA ID:	CAD980673297
Shipment Date:	2019-03-07
Manifest Number:	000220318DAT
Line Number:	3
Method Code:	H141
Quantity Tons:	0.09500
Quantity Waste:	190.000000
Quantity Unit:	P
Number of Containers:	1
Type of Container:	Fiberboard or plastic drums, barrels, kegs
Quantity Type:	Pounds
State Code:	551

Year:	2019
EM Manifest ID:	361312
Generator EPA ID:	CAD980673297
Shipment Date:	2019-03-07
Manifest Number:	000220318DAT
Line Number:	4
Method Code:	H141
Quantity Tons:	0.12250
Quantity Waste:	245.000000
Quantity Unit:	P
Number of Containers:	1
Type of Container:	Fiberboard or plastic drums, barrels, kegs
Quantity Type:	Pounds
State Code:	551

Year:	2019
EM Manifest ID:	361312
Generator EPA ID:	CAD980673297
Shipment Date:	2019-03-07
Manifest Number:	000220318DAT
Line Number:	5
Method Code:	H121
Quantity Tons:	0.00500
Quantity Waste:	10.000000
Quantity Unit:	P
Number of Containers:	1
Type of Container:	Fiberboard or plastic drums, barrels, kegs
Quantity Type:	Pounds
State Code:	551

Year:	2019
EM Manifest ID:	361312
Generator EPA ID:	CAD980673297
Shipment Date:	2019-03-07
Manifest Number:	000220318DAT
Line Number:	6
Method Code:	H121
Quantity Tons:	0.02600
Quantity Waste:	52.000000
Quantity Unit:	P
Number of Containers:	1
Type of Container:	Fiberboard or plastic drums, barrels, kegs

Map ID
Direction
Distance
Elevation | Site | MAP FINDINGS | Database(s) | EDR ID Number / EPA ID Number

UC BERKELEY 2151 BERKELEY WAY (Continued) **S113002675**

Quantity Type:	Pounds
State Code:	551
Year:	2019
EM Manifest ID:	361312
Generator EPA ID:	CAD980673297
Shipment Date:	2019-03-07
Manifest Number:	000220318DAT
Line Number:	7
Method Code:	H141
Quantity Tons:	0.00500
Quantity Waste:	10.000000
Quantity Unit:	P
Number of Containers:	1
Type of Container:	Fiberboard or plastic drums, barrels, kegs
Quantity Type:	Pounds
State Code:	551
Year:	2019
EM Manifest ID:	361312
Generator EPA ID:	CAD980673297
Shipment Date:	2019-03-07
Manifest Number:	000220318DAT
Line Number:	8
Method Code:	H121
Quantity Tons:	0.00250
Quantity Waste:	5.000000
Quantity Unit:	P
Number of Containers:	1
Type of Container:	Fiberboard or plastic drums, barrels, kegs
Quantity Type:	Pounds
State Code:	551
Year:	2019
EM Manifest ID:	361312
Generator EPA ID:	CAD980673297
Shipment Date:	2019-03-07
Manifest Number:	000220318DAT
Line Number:	9
Method Code:	H141
Quantity Tons:	0.00250
Quantity Waste:	5.000000
Quantity Unit:	P
Number of Containers:	1
Type of Container:	Fiberboard or plastic drums, barrels, kegs
Quantity Type:	Pounds
State Code:	551
Year:	2019
EM Manifest ID:	361312
Generator EPA ID:	CAD980673297
Shipment Date:	2019-03-07
Manifest Number:	000220318DAT
Line Number:	10
Method Code:	H141
Quantity Tons:	0.00250
Quantity Waste:	5.000000

Map ID
Direction
Distance
Elevation | Site | MAP FINDINGS | Database(s) | EDR ID Number EPA ID Number

UC BERKELEY 2151 BERKELEY WAY (Continued) **S113002675**

Quantity Unit:	P
Number of Containers:	1
Type of Container:	Fiberboard or plastic drums, barrels, kegs
Quantity Type:	Pounds
State Code:	551
Year:	2019
EM Manifest ID:	361312
Generator EPA ID:	CAD980673297
Shipment Date:	2019-03-07
Manifest Number:	000220318DAT
Line Number:	11
Method Code:	H070
Quantity Tons:	0.00450
Quantity Waste:	9.000000
Quantity Unit:	P
Number of Containers:	1
Type of Container:	Fiberboard or plastic drums, barrels, kegs
Quantity Type:	Pounds
State Code:	551
Year:	2019
EM Manifest ID:	361312
Generator EPA ID:	CAD980673297
Shipment Date:	2019-03-07
Manifest Number:	000220318DAT
Line Number:	12
Method Code:	H141
Quantity Tons:	0.00650
Quantity Waste:	13.000000
Quantity Unit:	P
Number of Containers:	1
Type of Container:	Fiberboard or plastic drums, barrels, kegs
Quantity Type:	Pounds
State Code:	551
Year:	2019
EM Manifest ID:	361312
Generator EPA ID:	CAD980673297
Shipment Date:	2019-03-07
Manifest Number:	000220318DAT
Line Number:	13
Method Code:	H141
Quantity Tons:	0.00450
Quantity Waste:	9.000000
Quantity Unit:	P
Number of Containers:	1
Type of Container:	Fiberboard or plastic drums, barrels, kegs
Quantity Type:	Pounds
State Code:	551
Year:	2019
EM Manifest ID:	361312
Generator EPA ID:	CAD980673297
Shipment Date:	2019-03-07
Manifest Number:	000220318DAT
Line Number:	14

Map ID
Direction
Distance
Elevation | Site | MAP FINDINGS | Database(s) | EDR ID Number / EPA ID Number

UC BERKELEY 2151 BERKELEY WAY (Continued) **S113002675**

Method Code:	H141
Quantity Tons:	0.00250
Quantity Waste:	5.000000
Quantity Unit:	P
Number of Containers:	1
Type of Container:	Fiberboard or plastic drums, barrels, kegs
Quantity Type:	Pounds
State Code:	551
Year:	2019
EM Manifest ID:	361312
Generator EPA ID:	CAD980673297
Shipment Date:	2019-03-07
Manifest Number:	000220318DAT
Line Number:	15
Method Code:	H121
Quantity Tons:	0.00300
Quantity Waste:	6.000000
Quantity Unit:	P
Number of Containers:	1
Type of Container:	Fiberboard or plastic drums, barrels, kegs
Quantity Type:	Pounds
State Code:	551
Year:	2019
EM Manifest ID:	361312
Generator EPA ID:	CAD980673297
Shipment Date:	2019-03-07
Manifest Number:	000220318DAT
Line Number:	16
Method Code:	H141
Quantity Tons:	0.01500
Quantity Waste:	30.000000
Quantity Unit:	P
Number of Containers:	1
Type of Container:	Fiberboard or plastic drums, barrels, kegs
Quantity Type:	Pounds
State Code:	551
Year:	2019
EM Manifest ID:	361312
Generator EPA ID:	CAD980673297
Shipment Date:	2019-03-07
Manifest Number:	000220318DAT
Line Number:	17
Method Code:	H141
Quantity Tons:	0.12000
Quantity Waste:	240.000000
Quantity Unit:	P
Number of Containers:	3
Type of Container:	Fiberboard or plastic drums, barrels, kegs
Quantity Type:	Pounds
State Code:	352
Year:	2019
EM Manifest ID:	361312
Generator EPA ID:	CAD980673297

Map ID
Direction
Distance
Elevation | Site | MAP FINDINGS | Database(s) | EDR ID Number / EPA ID Number

UC BERKELEY 2151 BERKELEY WAY (Continued) **S113002675**

Shipment Date:	2019-03-07
Manifest Number:	000220318DAT
Line Number:	18
Method Code:	H141
Quantity Tons:	0.08550
Quantity Waste:	171.000000
Quantity Unit:	P
Number of Containers:	3
Type of Container:	Fiberboard or plastic drums, barrels, kegs
Quantity Type:	Pounds
State Code:	352

Year:	2019
EM Manifest ID:	324852
Shipment Date:	12/6/2018
Receipt Date:	1/17/2019
Manifest Number:	000499362FLE
Generator EPA ID:	CAD980673297
Name:	UNIV. OF CALIFORNIA - BERKELEY
Address:	2151 BERKELEY WAY
Address 2:	Not reported
City:	BERKELEY
Zip:	94704
Telephone:	877-577-2669
Contact:	Not reported
Contact Telephone:	775-575-2760
Transporter 1 EPA ID:	MNS000110924
Transporter 1 Emergency Number:	Not reported
Transporter 2 EPA ID:	MOD095038998
Transporter 2 Emergency Number:	Not reported
TSDF EPA ID:	NVD980895338
TSDF Name:	21st Century Environmental Management of Nevada, LLC
TSDF Address 1:	2095 Newlands Drive East
TSDF Address 2:	Not reported
TSDF City:	Fernley
TSDF Zip:	89408
TSDF Telephone:	Not reported

Federal:

Year:	2019
EM Manifest ID:	324852
Generator EPA ID:	CAD980673297
Shipment Date:	2018-12-06
Manifest Number:	000499362FLE
Line Number:	1
Method Code:	H141
Quantity Tons:	0.10500
Quantity Waste:	210.000000
Quantity Unit:	P
Number of Containers:	1
Type of Container:	Fiberboard or plastic drums, barrels, kegs
Quantity Type:	Pounds
Federal Code:	D001

Year:	2019
EM Manifest ID:	324852
Generator EPA ID:	CAD980673297

Map ID
Direction
Distance
Elevation | Site | MAP FINDINGS | Database(s) | EDR ID Number EPA ID Number

UC BERKELEY 2151 BERKELEY WAY (Continued) **S113002675**

Shipment Date:	2018-12-06
Manifest Number:	000499362FLE
Line Number:	1
Method Code:	H141
Quantity Tons:	0.10500
Quantity Waste:	210.000000
Quantity Unit:	P
Number of Containers:	1
Type of Container:	Fiberboard or plastic drums, barrels, kegs
Quantity Type:	Pounds
Federal Code:	F002
Year:	2019
EM Manifest ID:	324852
Generator EPA ID:	CAD980673297
Shipment Date:	2018-12-06
Manifest Number:	000499362FLE
Line Number:	1
Method Code:	H141
Quantity Tons:	0.10500
Quantity Waste:	210.000000
Quantity Unit:	P
Number of Containers:	1
Type of Container:	Fiberboard or plastic drums, barrels, kegs
Quantity Type:	Pounds
Federal Code:	F003
Year:	2019
EM Manifest ID:	324852
Generator EPA ID:	CAD980673297
Shipment Date:	2018-12-06
Manifest Number:	000499362FLE
Line Number:	1
Method Code:	H141
Quantity Tons:	0.10500
Quantity Waste:	210.000000
Quantity Unit:	P
Number of Containers:	1
Type of Container:	Fiberboard or plastic drums, barrels, kegs
Quantity Type:	Pounds
Federal Code:	U112
Year:	2019
EM Manifest ID:	324852
Generator EPA ID:	CAD980673297
Shipment Date:	2018-12-06
Manifest Number:	000499362FLE
Line Number:	2
Method Code:	H141
Quantity Tons:	0.03500
Quantity Waste:	70.000000
Quantity Unit:	P
Number of Containers:	1
Type of Container:	Fiberboard or plastic drums, barrels, kegs
Quantity Type:	Pounds
Federal Code:	D002

Map ID
Direction
Distance
Elevation | Site | MAP FINDINGS | Database(s) | EDR ID Number / EPA ID Number

UC BERKELEY 2151 BERKELEY WAY (Continued) **S113002675**

Year:	2019
EM Manifest ID:	324852
Generator EPA ID:	CAD980673297
Shipment Date:	2018-12-06
Manifest Number:	000499362FLE
Line Number:	2
Method Code:	H141
Quantity Tons:	0.03500
Quantity Waste:	70.000000
Quantity Unit:	P
Number of Containers:	1
Type of Container:	Fiberboard or plastic drums, barrels, kegs
Quantity Type:	Pounds
Federal Code:	D022

Year:	2019
EM Manifest ID:	324852
Generator EPA ID:	CAD980673297
Shipment Date:	2018-12-06
Manifest Number:	000499362FLE
Line Number:	3
Method Code:	H141
Quantity Tons:	0.02250
Quantity Waste:	45.000000
Quantity Unit:	P
Number of Containers:	1
Type of Container:	Fiberboard or plastic drums, barrels, kegs
Quantity Type:	Pounds
Federal Code:	D002

Year:	2019
EM Manifest ID:	324852
Generator EPA ID:	CAD980673297
Shipment Date:	2018-12-06
Manifest Number:	000499362FLE
Line Number:	4
Method Code:	H141
Quantity Tons:	0.03000
Quantity Waste:	60.000000
Quantity Unit:	P
Number of Containers:	1
Type of Container:	Fiberboard or plastic drums, barrels, kegs
Quantity Type:	Pounds
Federal Code:	D022

State:

Year:	2019
EM Manifest ID:	324852
Generator EPA ID:	CAD980673297
Shipment Date:	2018-12-06
Manifest Number:	000499362FLE
Line Number:	1
Method Code:	H141
Quantity Tons:	0.10500
Quantity Waste:	210.000000
Quantity Unit:	P
Number of Containers:	1

Map ID
Direction
Distance
Elevation | Site | MAP FINDINGS | Database(s) | EDR ID Number / EPA ID Number

UC BERKELEY 2151 BERKELEY WAY (Continued) **S113002675**

Type of Container:	Fiberboard or plastic drums, barrels, kegs
Quantity Type:	Pounds
State Code:	551
Year:	2019
EM Manifest ID:	324852
Generator EPA ID:	CAD980673297
Shipment Date:	2018-12-06
Manifest Number:	000499362FLE
Line Number:	2
Method Code:	H141
Quantity Tons:	0.03500
Quantity Waste:	70.000000
Quantity Unit:	P
Number of Containers:	1
Type of Container:	Fiberboard or plastic drums, barrels, kegs
Quantity Type:	Pounds
State Code:	551
Year:	2019
EM Manifest ID:	324852
Generator EPA ID:	CAD980673297
Shipment Date:	2018-12-06
Manifest Number:	000499362FLE
Line Number:	3
Method Code:	H141
Quantity Tons:	0.02250
Quantity Waste:	45.000000
Quantity Unit:	P
Number of Containers:	1
Type of Container:	Fiberboard or plastic drums, barrels, kegs
Quantity Type:	Pounds
State Code:	551
Year:	2019
EM Manifest ID:	324852
Generator EPA ID:	CAD980673297
Shipment Date:	2018-12-06
Manifest Number:	000499362FLE
Line Number:	4
Method Code:	H141
Quantity Tons:	0.03000
Quantity Waste:	60.000000
Quantity Unit:	P
Number of Containers:	1
Type of Container:	Fiberboard or plastic drums, barrels, kegs
Quantity Type:	Pounds
State Code:	551
Year:	2019
EM Manifest ID:	324852
Generator EPA ID:	CAD980673297
Shipment Date:	2018-12-06
Manifest Number:	000499362FLE
Line Number:	5
Method Code:	H141
Quantity Tons:	0.04000

Map ID
Direction
Distance
Elevation | Site | MAP FINDINGS | Database(s) | EDR ID Number EPA ID Number

UC BERKELEY 2151 BERKELEY WAY (Continued) **S113002675**

Quantity Waste:	80.000000
Quantity Unit:	P
Number of Containers:	2
Type of Container:	Fiberboard or plastic drums, barrels, kegs
Quantity Type:	Pounds
State Code:	352

Detail Two:

Year:	2018
EM Manifest ID:	000499268FLE20170907_D_1
Shipment Date:	9/7/2017
Receipt Date:	9/15/2017
Manifest Number:	000499268FLE
Generator EPA ID:	CAD980673297
Name:	UNIVERSITY OF CALIFORNIA BERKELEY EH&S
Address:	Not reported
Address 2:	Not reported
City:	Not reported
Zip:	Not reported
Telephone:	Not reported
Contact:	Not reported
Contact Telephone:	Not reported
Transporter 1 EPA ID:	MNS000110924
Transporter 1 Emergency Number:	Not reported
Transporter 2 EPA ID:	NED986382133
Transporter 2 Emergency Number:	Not reported
TSDF EPA ID:	NVD980895338
TSDF Name:	21ST CENTURY ENVIRONMENTAL MANAGEMENT OF NEVADA
TSDF Address 1:	Not reported
TSDF Address 2:	Not reported
TSDF City:	Not reported
TSDF Zip:	Not reported
TSDF Telephone:	Not reported

Federal:

Year:	2018
EM Manifest ID:	000499268FLE20170907_D_1
Generator EPA ID:	CAD980673297
Shipment Date:	2017-09-07
Manifest Number:	000499268FLE
Line Number:	1
Method Code:	H141
Quantity Tons:	0.06100
Quantity Waste:	122.000000
Quantity Unit:	P
Number of Containers:	3
Type of Container:	NULL
Quantity Type:	NULL
Federal Code:	D022

Year:	2018
EM Manifest ID:	000499268FLE20170907_D_1
Generator EPA ID:	CAD980673297
Shipment Date:	2017-09-07
Manifest Number:	000499268FLE
Line Number:	2

Map ID
Direction
Distance
Elevation | Site | MAP FINDINGS | Database(s) | EDR ID Number EPA ID Number

UC BERKELEY 2151 BERKELEY WAY (Continued) **S113002675**

Method Code:	H141
Quantity Tons:	0.03700
Quantity Waste:	74.000000
Quantity Unit:	P
Number of Containers:	2
Type of Container:	NULL
Quantity Type:	NULL
Federal Code:	D001
Year:	2018
EM Manifest ID:	000499268FLE20170907_D_1
Generator EPA ID:	CAD980673297
Shipment Date:	2017-09-07
Manifest Number:	000499268FLE
Line Number:	2
Method Code:	H141
Quantity Tons:	0.03700
Quantity Waste:	74.000000
Quantity Unit:	P
Number of Containers:	2
Type of Container:	NULL
Quantity Type:	NULL
Federal Code:	D002
Year:	2018
EM Manifest ID:	000499268FLE20170907_D_1
Generator EPA ID:	CAD980673297
Shipment Date:	2017-09-07
Manifest Number:	000499268FLE
Line Number:	2
Method Code:	H141
Quantity Tons:	0.03700
Quantity Waste:	74.000000
Quantity Unit:	P
Number of Containers:	2
Type of Container:	NULL
Quantity Type:	NULL
Federal Code:	D022
Year:	2018
EM Manifest ID:	000499268FLE20170907_D_1
Generator EPA ID:	CAD980673297
Shipment Date:	2017-09-07
Manifest Number:	000499268FLE
Line Number:	2
Method Code:	H141
Quantity Tons:	0.03700
Quantity Waste:	74.000000
Quantity Unit:	P
Number of Containers:	2
Type of Container:	NULL
Quantity Type:	NULL
Federal Code:	F003
Year:	2018
EM Manifest ID:	000499268FLE20170907_D_1
Generator EPA ID:	CAD980673297

Map ID
Direction
Distance
Elevation | Site | MAP FINDINGS | Database(s) | EDR ID Number EPA ID Number

UC BERKELEY 2151 BERKELEY WAY (Continued) **S113002675**

Shipment Date:	2017-09-07
Manifest Number:	000499268FLE
Line Number:	3
Method Code:	H141
Quantity Tons:	0.05500
Quantity Waste:	110.000000
Quantity Unit:	P
Number of Containers:	1
Type of Container:	NULL
Quantity Type:	NULL
Federal Code:	D001
Year:	2018
EM Manifest ID:	000499268FLE20170907_D_1
Generator EPA ID:	CAD980673297
Shipment Date:	2017-09-07
Manifest Number:	000499268FLE
Line Number:	3
Method Code:	H141
Quantity Tons:	0.05500
Quantity Waste:	110.000000
Quantity Unit:	P
Number of Containers:	1
Type of Container:	NULL
Quantity Type:	NULL
Federal Code:	D002
Year:	2018
EM Manifest ID:	000499268FLE20170907_D_1
Generator EPA ID:	CAD980673297
Shipment Date:	2017-09-07
Manifest Number:	000499268FLE
Line Number:	3
Method Code:	H141
Quantity Tons:	0.05500
Quantity Waste:	110.000000
Quantity Unit:	P
Number of Containers:	1
Type of Container:	NULL
Quantity Type:	NULL
Federal Code:	D022
Year:	2018
EM Manifest ID:	000499268FLE20170907_D_1
Generator EPA ID:	CAD980673297
Shipment Date:	2017-09-07
Manifest Number:	000499268FLE
Line Number:	3
Method Code:	H141
Quantity Tons:	0.05500
Quantity Waste:	110.000000
Quantity Unit:	P
Number of Containers:	1
Type of Container:	NULL
Quantity Type:	NULL
Federal Code:	F003

Map ID
Direction
Distance
Elevation | Site | MAP FINDINGS | Database(s) | EDR ID Number / EPA ID Number

UC BERKELEY 2151 BERKELEY WAY (Continued) **S113002675**

State:

Year:	2018
EM Manifest ID:	000499268FLE20170907_D_1
Generator EPA ID:	CAD980673297
Shipment Date:	2017-09-07
Manifest Number:	000499268FLE
Line Number:	1
Method Code:	H141
Quantity Tons:	0.06100
Quantity Waste:	122.000000
Quantity Unit:	P
Number of Containers:	3
Type of Container:	NULL
Quantity Type:	NULL
State Code:	352

Year:	2018
EM Manifest ID:	000499268FLE20170907_D_1
Generator EPA ID:	CAD980673297
Shipment Date:	2017-09-07
Manifest Number:	000499268FLE
Line Number:	2
Method Code:	H141
Quantity Tons:	0.03700
Quantity Waste:	74.000000
Quantity Unit:	P
Number of Containers:	2
Type of Container:	NULL
Quantity Type:	NULL
State Code:	551

Year:	2018
EM Manifest ID:	000499268FLE20170907_D_1
Generator EPA ID:	CAD980673297
Shipment Date:	2017-09-07
Manifest Number:	000499268FLE
Line Number:	3
Method Code:	H141
Quantity Tons:	0.05500
Quantity Waste:	110.000000
Quantity Unit:	P
Number of Containers:	1
Type of Container:	NULL
Quantity Type:	NULL
State Code:	551

Year:	2018
EM Manifest ID:	000499268FLE20170907_D_1
Generator EPA ID:	CAD980673297
Shipment Date:	2017-09-07
Manifest Number:	000499268FLE
Line Number:	4
Method Code:	H141
Quantity Tons:	0.11050
Quantity Waste:	221.000000
Quantity Unit:	P
Number of Containers:	2

Map ID
Direction
Distance
Elevation Site

MAP FINDINGS

Database(s) EDR ID Number EPA ID Number

UC BERKELEY 2151 BERKELEY WAY (Continued) **S113002675**

Type of Container:	NULL
Quantity Type:	NULL
State Code:	551
Year:	2018
EM Manifest ID:	200026
Shipment Date:	9/6/2018
Receipt Date:	10/2/2018
Manifest Number:	008487872FLE
Generator EPA ID:	CAD980673297
Name:	UNIV. OF CALIFORNIA - BERKELEY
Address:	2151 BERKELEY WAY
Address 2:	Not reported
City:	BERKELEY
Zip:	94704
Telephone:	877-577-2669
Contact:	Not reported
Contact Telephone:	775-575-2760
Transporter 1 EPA ID:	MNS000110924
Transporter 1 Emergency Number:	Not reported
Transporter 2 EPA ID:	MOD095039998
Transporter 2 Emergency Number:	Not reported
TSDF EPA ID:	NVD980895338
TSDF Name:	21st Century Environmental Management of Nevada, LLC
TSDF Address 1:	2095 Newlands Drive East
TSDF Address 2:	Not reported
TSDF City:	Fernley
TSDF Zip:	89408
TSDF Telephone:	Not reported

Federal:

Year:	2018
EM Manifest ID:	200026
Generator EPA ID:	CAD980673297
Shipment Date:	2018-09-06
Manifest Number:	008487872FLE
Line Number:	1
Method Code:	H141
Quantity Tons:	0.09250
Quantity Waste:	185.000000
Quantity Unit:	P
Number of Containers:	1
Type of Container:	Fiberboard or plastic drums, barrels, kegs
Quantity Type:	Pounds
Federal Code:	D022
Year:	2018
EM Manifest ID:	200026
Generator EPA ID:	CAD980673297
Shipment Date:	2018-09-06
Manifest Number:	008487872FLE
Line Number:	1
Method Code:	H141
Quantity Tons:	0.09250
Quantity Waste:	185.000000
Quantity Unit:	P
Number of Containers:	1

Map ID
Direction
Distance
Elevation | Site | MAP FINDINGS | Database(s) | EDR ID Number EPA ID Number

UC BERKELEY 2151 BERKELEY WAY (Continued) **S113002675**

Type of Container:	Fiberboard or plastic drums, barrels, kegs
Quantity Type:	Pounds
Federal Code:	U007
Year:	2018
EM Manifest ID:	200026
Generator EPA ID:	CAD980673297
Shipment Date:	2018-09-06
Manifest Number:	008487872FLE
Line Number:	1
Method Code:	H141
Quantity Tons:	0.09250
Quantity Waste:	185.000000
Quantity Unit:	P
Number of Containers:	1
Type of Container:	Fiberboard or plastic drums, barrels, kegs
Quantity Type:	Pounds
Federal Code:	U188
Year:	2018
EM Manifest ID:	200026
Generator EPA ID:	CAD980673297
Shipment Date:	2018-09-06
Manifest Number:	008487872FLE
Line Number:	2
Method Code:	H141
Quantity Tons:	0.09700
Quantity Waste:	194.000000
Quantity Unit:	P
Number of Containers:	1
Type of Container:	Fiberboard or plastic drums, barrels, kegs
Quantity Type:	Pounds
Federal Code:	D011
Year:	2018
EM Manifest ID:	200026
Generator EPA ID:	CAD980673297
Shipment Date:	2018-09-06
Manifest Number:	008487872FLE
Line Number:	2
Method Code:	H141
Quantity Tons:	0.09700
Quantity Waste:	194.000000
Quantity Unit:	P
Number of Containers:	1
Type of Container:	Fiberboard or plastic drums, barrels, kegs
Quantity Type:	Pounds
Federal Code:	D022
Year:	2018
EM Manifest ID:	200026
Generator EPA ID:	CAD980673297
Shipment Date:	2018-09-06
Manifest Number:	008487872FLE
Line Number:	3
Method Code:	H141
Quantity Tons:	0.09100

Map ID
Direction
Distance
Elevation | Site | MAP FINDINGS | Database(s) | EDR ID Number
EPA ID Number

UC BERKELEY 2151 BERKELEY WAY (Continued) **S113002675**

Quantity Waste:	182.000000
Quantity Unit:	P
Number of Containers:	1
Type of Container:	Fiberboard or plastic drums, barrels, kegs
Quantity Type:	Pounds
Federal Code:	D001
Year:	2018
EM Manifest ID:	200026
Generator EPA ID:	CAD980673297
Shipment Date:	2018-09-06
Manifest Number:	008487872FLE
Line Number:	3
Method Code:	H141
Quantity Tons:	0.09100
Quantity Waste:	182.000000
Quantity Unit:	P
Number of Containers:	1
Type of Container:	Fiberboard or plastic drums, barrels, kegs
Quantity Type:	Pounds
Federal Code:	D022
Year:	2018
EM Manifest ID:	200026
Generator EPA ID:	CAD980673297
Shipment Date:	2018-09-06
Manifest Number:	008487872FLE
Line Number:	3
Method Code:	H141
Quantity Tons:	0.09100
Quantity Waste:	182.000000
Quantity Unit:	P
Number of Containers:	1
Type of Container:	Fiberboard or plastic drums, barrels, kegs
Quantity Type:	Pounds
Federal Code:	F002
Year:	2018
EM Manifest ID:	200026
Generator EPA ID:	CAD980673297
Shipment Date:	2018-09-06
Manifest Number:	008487872FLE
Line Number:	3
Method Code:	H141
Quantity Tons:	0.09100
Quantity Waste:	182.000000
Quantity Unit:	P
Number of Containers:	1
Type of Container:	Fiberboard or plastic drums, barrels, kegs
Quantity Type:	Pounds
Federal Code:	F003
Year:	2018
EM Manifest ID:	200026
Generator EPA ID:	CAD980673297
Shipment Date:	2018-09-06
Manifest Number:	008487872FLE

Map ID
Direction
Distance
Elevation | Site | MAP FINDINGS | Database(s) | EDR ID Number / EPA ID Number

UC BERKELEY 2151 BERKELEY WAY (Continued) **S113002675**

Line Number:	3
Method Code:	H141
Quantity Tons:	0.09100
Quantity Waste:	182.000000
Quantity Unit:	P
Number of Containers:	1
Type of Container:	Fiberboard or plastic drums, barrels, kegs
Quantity Type:	Pounds
Federal Code:	F005
Year:	2018
EM Manifest ID:	200026
Generator EPA ID:	CAD980673297
Shipment Date:	2018-09-06
Manifest Number:	008487872FLE
Line Number:	4
Method Code:	H141
Quantity Tons:	0.04450
Quantity Waste:	89.000000
Quantity Unit:	P
Number of Containers:	1
Type of Container:	Fiberboard or plastic drums, barrels, kegs
Quantity Type:	Pounds
Federal Code:	D002
Year:	2018
EM Manifest ID:	200026
Generator EPA ID:	CAD980673297
Shipment Date:	2018-09-06
Manifest Number:	008487872FLE
Line Number:	5
Method Code:	H141
Quantity Tons:	0.00550
Quantity Waste:	11.000000
Quantity Unit:	P
Number of Containers:	1
Type of Container:	Fiberboard or plastic drums, barrels, kegs
Quantity Type:	Pounds
Federal Code:	D001
Year:	2018
EM Manifest ID:	200026
Generator EPA ID:	CAD980673297
Shipment Date:	2018-09-06
Manifest Number:	008487872FLE
Line Number:	6
Method Code:	H141
Quantity Tons:	0.00250
Quantity Waste:	5.000000
Quantity Unit:	P
Number of Containers:	1
Type of Container:	Fiberboard or plastic drums, barrels, kegs
Quantity Type:	Pounds
Federal Code:	D002
Year:	2018
EM Manifest ID:	200026

Map ID
Direction
Distance
Elevation | Site | MAP FINDINGS | Database(s) | EDR ID Number
EPA ID Number

UC BERKELEY 2151 BERKELEY WAY (Continued) **S113002675**

Generator EPA ID:	CAD980673297
Shipment Date:	2018-09-06
Manifest Number:	008487872FLE
Line Number:	7
Method Code:	H141
Quantity Tons:	0.00250
Quantity Waste:	5.000000
Quantity Unit:	P
Number of Containers:	1
Type of Container:	Fiberboard or plastic drums, barrels, kegs
Quantity Type:	Pounds
Federal Code:	D001

Year:	2018
EM Manifest ID:	200026
Generator EPA ID:	CAD980673297
Shipment Date:	2018-09-06
Manifest Number:	008487872FLE
Line Number:	7
Method Code:	H141
Quantity Tons:	0.00250
Quantity Waste:	5.000000
Quantity Unit:	P
Number of Containers:	1
Type of Container:	Fiberboard or plastic drums, barrels, kegs
Quantity Type:	Pounds
Federal Code:	D002

Year:	2018
EM Manifest ID:	200026
Generator EPA ID:	CAD980673297
Shipment Date:	2018-09-06
Manifest Number:	008487872FLE
Line Number:	8
Method Code:	H141
Quantity Tons:	0.00300
Quantity Waste:	6.000000
Quantity Unit:	P
Number of Containers:	1
Type of Container:	Fiberboard or plastic drums, barrels, kegs
Quantity Type:	Pounds
Federal Code:	P087

Year:	2018
EM Manifest ID:	200026
Generator EPA ID:	CAD980673297
Shipment Date:	2018-09-06
Manifest Number:	008487872FLE
Line Number:	9
Method Code:	H141
Quantity Tons:	0.00300
Quantity Waste:	6.000000
Quantity Unit:	P
Number of Containers:	1
Type of Container:	Fiber or plastic boxes, cartons, cases
Quantity Type:	Pounds
Federal Code:	U138

Map ID
Direction
Distance
Elevation | Site | MAP FINDINGS | Database(s) | EDR ID Number
EPA ID Number

UC BERKELEY 2151 BERKELEY WAY (Continued) **S113002675**

Year:	2018
EM Manifest ID:	200026
Generator EPA ID:	CAD980673297
Shipment Date:	2018-09-06
Manifest Number:	008487872FLE
Line Number:	10
Method Code:	H141
Quantity Tons:	0.00250
Quantity Waste:	5.000000
Quantity Unit:	P
Number of Containers:	1
Type of Container:	Fiberboard or plastic drums, barrels, kegs
Quantity Type:	Pounds
Federal Code:	P048

Year:	2018
EM Manifest ID:	200026
Generator EPA ID:	CAD980673297
Shipment Date:	2018-09-06
Manifest Number:	008487872FLE
Line Number:	11
Method Code:	H141
Quantity Tons:	0.00350
Quantity Waste:	7.000000
Quantity Unit:	P
Number of Containers:	1
Type of Container:	Fiberboard or plastic drums, barrels, kegs
Quantity Type:	Pounds
Federal Code:	D001

Year:	2018
EM Manifest ID:	200026
Generator EPA ID:	CAD980673297
Shipment Date:	2018-09-06
Manifest Number:	008487872FLE
Line Number:	12
Method Code:	H141
Quantity Tons:	0.00300
Quantity Waste:	6.000000
Quantity Unit:	P
Number of Containers:	1
Type of Container:	Fiberboard or plastic drums, barrels, kegs
Quantity Type:	Pounds
Federal Code:	D001

Year:	2018
EM Manifest ID:	200026
Generator EPA ID:	CAD980673297
Shipment Date:	2018-09-06
Manifest Number:	008487872FLE
Line Number:	12
Method Code:	H141
Quantity Tons:	0.00300
Quantity Waste:	6.000000
Quantity Unit:	P
Number of Containers:	1
Type of Container:	Fiberboard or plastic drums, barrels, kegs

Map ID
Direction
Distance
Elevation | Site | MAP FINDINGS | Database(s) | EDR ID Number EPA ID Number

UC BERKELEY 2151 BERKELEY WAY (Continued) **S113002675**

Quantity Type:	Pounds
Federal Code:	D002
Year:	2018
EM Manifest ID:	200026
Generator EPA ID:	CAD980673297
Shipment Date:	2018-09-06
Manifest Number:	008487872FLE
Line Number:	13
Method Code:	H122
Quantity Tons:	0.00300
Quantity Waste:	6.000000
Quantity Unit:	P
Number of Containers:	1
Type of Container:	Fiberboard or plastic drums, barrels, kegs
Quantity Type:	Pounds
Federal Code:	D002

State:

Year:	2018
EM Manifest ID:	200026
Generator EPA ID:	CAD980673297
Shipment Date:	2018-09-06
Manifest Number:	008487872FLE
Line Number:	1
Method Code:	H141
Quantity Tons:	0.09250
Quantity Waste:	185.000000
Quantity Unit:	P
Number of Containers:	1
Type of Container:	Fiberboard or plastic drums, barrels, kegs
Quantity Type:	Pounds
State Code:	551
Year:	2018
EM Manifest ID:	200026
Generator EPA ID:	CAD980673297
Shipment Date:	2018-09-06
Manifest Number:	008487872FLE
Line Number:	2
Method Code:	H141
Quantity Tons:	0.09700
Quantity Waste:	194.000000
Quantity Unit:	P
Number of Containers:	1
Type of Container:	Fiberboard or plastic drums, barrels, kegs
Quantity Type:	Pounds
State Code:	551
Year:	2018
EM Manifest ID:	200026
Generator EPA ID:	CAD980673297
Shipment Date:	2018-09-06
Manifest Number:	008487872FLE
Line Number:	3
Method Code:	H141
Quantity Tons:	0.09100

Map ID
Direction
Distance
Elevation | Site | MAP FINDINGS | Database(s) | EDR ID Number / EPA ID Number

UC BERKELEY 2151 BERKELEY WAY (Continued) **S113002675**

Quantity Waste:	182.000000
Quantity Unit:	P
Number of Containers:	1
Type of Container:	Fiberboard or plastic drums, barrels, kegs
Quantity Type:	Pounds
State Code:	551
Year:	2018
EM Manifest ID:	200026
Generator EPA ID:	CAD980673297
Shipment Date:	2018-09-06
Manifest Number:	008487872FLE
Line Number:	4
Method Code:	H141
Quantity Tons:	0.04450
Quantity Waste:	89.000000
Quantity Unit:	P
Number of Containers:	1
Type of Container:	Fiberboard or plastic drums, barrels, kegs
Quantity Type:	Pounds
State Code:	551
Year:	2018
EM Manifest ID:	200026
Generator EPA ID:	CAD980673297
Shipment Date:	2018-09-06
Manifest Number:	008487872FLE
Line Number:	5
Method Code:	H141
Quantity Tons:	0.00550
Quantity Waste:	11.000000
Quantity Unit:	P
Number of Containers:	1
Type of Container:	Fiberboard or plastic drums, barrels, kegs
Quantity Type:	Pounds
State Code:	551
Year:	2018
EM Manifest ID:	200026
Generator EPA ID:	CAD980673297
Shipment Date:	2018-09-06
Manifest Number:	008487872FLE
Line Number:	6
Method Code:	H141
Quantity Tons:	0.00250
Quantity Waste:	5.000000
Quantity Unit:	P
Number of Containers:	1
Type of Container:	Fiberboard or plastic drums, barrels, kegs
Quantity Type:	Pounds
State Code:	551
Year:	2018
EM Manifest ID:	200026
Generator EPA ID:	CAD980673297
Shipment Date:	2018-09-06
Manifest Number:	008487872FLE

Map ID
Direction
Distance
Elevation | Site | MAP FINDINGS | Database(s) | EDR ID Number / EPA ID Number

UC BERKELEY 2151 BERKELEY WAY (Continued) **S113002675**

Line Number:	7
Method Code:	H141
Quantity Tons:	0.00250
Quantity Waste:	5.000000
Quantity Unit:	P
Number of Containers:	1
Type of Container:	Fiberboard or plastic drums, barrels, kegs
Quantity Type:	Pounds
State Code:	551

Year:	2018
EM Manifest ID:	200026
Generator EPA ID:	CAD980673297
Shipment Date:	2018-09-06
Manifest Number:	008487872FLE
Line Number:	8
Method Code:	H141
Quantity Tons:	0.00300
Quantity Waste:	6.000000
Quantity Unit:	P
Number of Containers:	1
Type of Container:	Fiberboard or plastic drums, barrels, kegs
Quantity Type:	Pounds
State Code:	551

Year:	2018
EM Manifest ID:	200026
Generator EPA ID:	CAD980673297
Shipment Date:	2018-09-06
Manifest Number:	008487872FLE
Line Number:	9
Method Code:	H141
Quantity Tons:	0.00300
Quantity Waste:	6.000000
Quantity Unit:	P
Number of Containers:	1
Type of Container:	Fiber or plastic boxes, cartons, cases
Quantity Type:	Pounds
State Code:	551

Year:	2018
EM Manifest ID:	200026
Generator EPA ID:	CAD980673297
Shipment Date:	2018-09-06
Manifest Number:	008487872FLE
Line Number:	10
Method Code:	H141
Quantity Tons:	0.00250
Quantity Waste:	5.000000
Quantity Unit:	P
Number of Containers:	1
Type of Container:	Fiberboard or plastic drums, barrels, kegs
Quantity Type:	Pounds
State Code:	551

Year:	2018
EM Manifest ID:	200026

Map ID
Direction
Distance
Elevation | Site | MAP FINDINGS | Database(s) | EDR ID Number / EPA ID Number

UC BERKELEY 2151 BERKELEY WAY (Continued) **S113002675**

Generator EPA ID:	CAD980673297
Shipment Date:	2018-09-06
Manifest Number:	008487872FLE
Line Number:	11
Method Code:	H141
Quantity Tons:	0.00350
Quantity Waste:	7.000000
Quantity Unit:	P
Number of Containers:	1
Type of Container:	Fiberboard or plastic drums, barrels, kegs
Quantity Type:	Pounds
State Code:	551

Year:	2018
EM Manifest ID:	200026
Generator EPA ID:	CAD980673297
Shipment Date:	2018-09-06
Manifest Number:	008487872FLE
Line Number:	12
Method Code:	H141
Quantity Tons:	0.00300
Quantity Waste:	6.000000
Quantity Unit:	P
Number of Containers:	1
Type of Container:	Fiberboard or plastic drums, barrels, kegs
Quantity Type:	Pounds
State Code:	551

Year:	2018
EM Manifest ID:	200026
Generator EPA ID:	CAD980673297
Shipment Date:	2018-09-06
Manifest Number:	008487872FLE
Line Number:	13
Method Code:	H122
Quantity Tons:	0.00300
Quantity Waste:	6.000000
Quantity Unit:	P
Number of Containers:	1
Type of Container:	Fiberboard or plastic drums, barrels, kegs
Quantity Type:	Pounds
State Code:	551

Year:	2018
EM Manifest ID:	200026
Generator EPA ID:	CAD980673297
Shipment Date:	2018-09-06
Manifest Number:	008487872FLE
Line Number:	14
Method Code:	H141
Quantity Tons:	0.04350
Quantity Waste:	87.000000
Quantity Unit:	P
Number of Containers:	1
Type of Container:	Fiberboard or plastic drums, barrels, kegs
Quantity Type:	Pounds
State Code:	352

Map ID
Direction
Distance
Elevation | Site | MAP FINDINGS | Database(s) | EDR ID Number / EPA ID Number

UC BERKELEY 2151 BERKELEY WAY (Continued) **S113002675**

Year:	2018
EM Manifest ID:	000106913DAT20170803_D_1
Shipment Date:	8/3/2017
Receipt Date:	8/11/2017
Manifest Number:	000106913DAT
Generator EPA ID:	CAD980673297
Name:	UNIV OF CALIFORNIA BERKELEY
Address:	Not reported
Address 2:	Not reported
City:	Not reported
Zip:	Not reported
Telephone:	Not reported
Contact:	Not reported
Contact Telephone:	Not reported
Transporter 1 EPA ID:	MNS000110924
Transporter 1 Emergency Number:	Not reported
Transporter 2 EPA ID:	NED986382133
Transporter 2 Emergency Number:	Not reported
TSDF EPA ID:	NVD980895338
TSDF Name:	21ST CENTURY ENVIRONMENTAL MANAGEMENT OF NEVADA
TSDF Address 1:	Not reported
TSDF Address 2:	Not reported
TSDF City:	Not reported
TSDF Zip:	Not reported
TSDF Telephone:	Not reported

Federal:

Year:	2018
EM Manifest ID:	000106913DAT20170803_D_1
Generator EPA ID:	CAD980673297
Shipment Date:	2017-08-03
Manifest Number:	000106913DAT
Line Number:	6
Method Code:	H141
Quantity Tons:	0.00250
Quantity Waste:	5.000000
Quantity Unit:	P
Number of Containers:	1
Type of Container:	NULL
Quantity Type:	NULL
Federal Code:	D002

Year:	2018
EM Manifest ID:	000106913DAT20170803_D_1
Generator EPA ID:	CAD980673297
Shipment Date:	2017-08-03
Manifest Number:	000106913DAT
Line Number:	7
Method Code:	H141
Quantity Tons:	0.00850
Quantity Waste:	17.000000
Quantity Unit:	P
Number of Containers:	1
Type of Container:	NULL
Quantity Type:	NULL
Federal Code:	D002

Year:	2018

Map ID
Direction
Distance
Elevation | Site | MAP FINDINGS | Database(s) | EDR ID Number EPA ID Number

UC BERKELEY 2151 BERKELEY WAY (Continued) **S113002675**

EM Manifest ID:	000106913DAT20170803_D_1
Generator EPA ID:	CAD980673297
Shipment Date:	2017-08-03
Manifest Number:	000106913DAT
Line Number:	8
Method Code:	H141
Quantity Tons:	0.00700
Quantity Waste:	14.000000
Quantity Unit:	P
Number of Containers:	1
Type of Container:	NULL
Quantity Type:	NULL
Federal Code:	D001

Year:	2018
EM Manifest ID:	000106913DAT20170803_D_1
Generator EPA ID:	CAD980673297
Shipment Date:	2017-08-03
Manifest Number:	000106913DAT
Line Number:	8
Method Code:	H141
Quantity Tons:	0.00700
Quantity Waste:	14.000000
Quantity Unit:	P
Number of Containers:	1
Type of Container:	NULL
Quantity Type:	NULL
Federal Code:	D002

Year:	2018
EM Manifest ID:	000106913DAT20170803_D_1
Generator EPA ID:	CAD980673297
Shipment Date:	2017-08-03
Manifest Number:	000106913DAT
Line Number:	9
Method Code:	H141
Quantity Tons:	0.03350
Quantity Waste:	67.000000
Quantity Unit:	P
Number of Containers:	1
Type of Container:	NULL
Quantity Type:	NULL
Federal Code:	D007

Year:	2018
EM Manifest ID:	000106913DAT20170803_D_1
Generator EPA ID:	CAD980673297
Shipment Date:	2017-08-03
Manifest Number:	000106913DAT
Line Number:	9
Method Code:	H141
Quantity Tons:	0.03350
Quantity Waste:	67.000000
Quantity Unit:	P
Number of Containers:	1
Type of Container:	NULL
Quantity Type:	NULL

Map ID
Direction
Distance
Elevation | Site | MAP FINDINGS | Database(s) | EDR ID Number EPA ID Number

UC BERKELEY 2151 BERKELEY WAY (Continued) **S113002675**

Federal Code:	D010
Year:	2018
EM Manifest ID:	000106913DAT20170803_D_1
Generator EPA ID:	CAD980673297
Shipment Date:	2017-08-03
Manifest Number:	000106913DAT
Line Number:	9
Method Code:	H141
Quantity Tons:	0.03350
Quantity Waste:	67.000000
Quantity Unit:	P
Number of Containers:	1
Type of Container:	NULL
Quantity Type:	NULL
Federal Code:	D022
Year:	2018
EM Manifest ID:	000106913DAT20170803_D_1
Generator EPA ID:	CAD980673297
Shipment Date:	2017-08-03
Manifest Number:	000106913DAT
Line Number:	9
Method Code:	H141
Quantity Tons:	0.03350
Quantity Waste:	67.000000
Quantity Unit:	P
Number of Containers:	1
Type of Container:	NULL
Quantity Type:	NULL
Federal Code:	U188
Year:	2018
EM Manifest ID:	000106913DAT20170803_D_1
Generator EPA ID:	CAD980673297
Shipment Date:	2017-08-03
Manifest Number:	000106913DAT
Line Number:	10
Method Code:	H141
Quantity Tons:	0.00250
Quantity Waste:	5.000000
Quantity Unit:	P
Number of Containers:	1
Type of Container:	NULL
Quantity Type:	NULL
Federal Code:	D001
Year:	2018
EM Manifest ID:	000106913DAT20170803_D_1
Generator EPA ID:	CAD980673297
Shipment Date:	2017-08-03
Manifest Number:	000106913DAT
Line Number:	1
Method Code:	H141
Quantity Tons:	0.00750
Quantity Waste:	15.000000
Quantity Unit:	P

Map ID
Direction
Distance
Elevation | Site | MAP FINDINGS | Database(s) | EDR ID Number / EPA ID Number

UC BERKELEY 2151 BERKELEY WAY (Continued) **S113002675**

Number of Containers:	1
Type of Container:	NULL
Quantity Type:	NULL
Federal Code:	D022
Year:	2018
EM Manifest ID:	000106913DAT20170803_D_1
Generator EPA ID:	CAD980673297
Shipment Date:	2017-08-03
Manifest Number:	000106913DAT
Line Number:	2
Method Code:	H141
Quantity Tons:	0.01800
Quantity Waste:	36.000000
Quantity Unit:	P
Number of Containers:	1
Type of Container:	NULL
Quantity Type:	NULL
Federal Code:	D010
Year:	2018
EM Manifest ID:	000106913DAT20170803_D_1
Generator EPA ID:	CAD980673297
Shipment Date:	2017-08-03
Manifest Number:	000106913DAT
Line Number:	2
Method Code:	H141
Quantity Tons:	0.01800
Quantity Waste:	36.000000
Quantity Unit:	P
Number of Containers:	1
Type of Container:	NULL
Quantity Type:	NULL
Federal Code:	D011
Year:	2018
EM Manifest ID:	000106913DAT20170803_D_1
Generator EPA ID:	CAD980673297
Shipment Date:	2017-08-03
Manifest Number:	000106913DAT
Line Number:	2
Method Code:	H141
Quantity Tons:	0.01800
Quantity Waste:	36.000000
Quantity Unit:	P
Number of Containers:	1
Type of Container:	NULL
Quantity Type:	NULL
Federal Code:	D018
Year:	2018
EM Manifest ID:	000106913DAT20170803_D_1
Generator EPA ID:	CAD980673297
Shipment Date:	2017-08-03
Manifest Number:	000106913DAT
Line Number:	2
Method Code:	H141

Map ID
Direction
Distance
Elevation | Site | MAP FINDINGS | Database(s) | EDR ID Number EPA ID Number

UC BERKELEY 2151 BERKELEY WAY (Continued) **S113002675**

Quantity Tons:	0.01800
Quantity Waste:	36.000000
Quantity Unit:	P
Number of Containers:	1
Type of Container:	NULL
Quantity Type:	NULL
Federal Code:	D022
Year:	2018
EM Manifest ID:	000106913DAT20170803_D_1
Generator EPA ID:	CAD980673297
Shipment Date:	2017-08-03
Manifest Number:	000106913DAT
Line Number:	3
Method Code:	H141
Quantity Tons:	0.08400
Quantity Waste:	168.000000
Quantity Unit:	P
Number of Containers:	1
Type of Container:	NULL
Quantity Type:	NULL
Federal Code:	D001
Year:	2018
EM Manifest ID:	000106913DAT20170803_D_1
Generator EPA ID:	CAD980673297
Shipment Date:	2017-08-03
Manifest Number:	000106913DAT
Line Number:	3
Method Code:	H141
Quantity Tons:	0.08400
Quantity Waste:	168.000000
Quantity Unit:	P
Number of Containers:	1
Type of Container:	NULL
Quantity Type:	NULL
Federal Code:	D007
Year:	2018
EM Manifest ID:	000106913DAT20170803_D_1
Generator EPA ID:	CAD980673297
Shipment Date:	2017-08-03
Manifest Number:	000106913DAT
Line Number:	3
Method Code:	H141
Quantity Tons:	0.08400
Quantity Waste:	168.000000
Quantity Unit:	P
Number of Containers:	1
Type of Container:	NULL
Quantity Type:	NULL
Federal Code:	D022
Year:	2018
EM Manifest ID:	000106913DAT20170803_D_1
Generator EPA ID:	CAD980673297
Shipment Date:	2017-08-03

Map ID
Direction
Distance
Elevation | Site | MAP FINDINGS | Database(s) | EDR ID Number EPA ID Number

UC BERKELEY 2151 BERKELEY WAY (Continued) **S113002675**

Manifest Number:	000106913DAT
Line Number:	3
Method Code:	H141
Quantity Tons:	0.08400
Quantity Waste:	168.000000
Quantity Unit:	P
Number of Containers:	1
Type of Container:	NULL
Quantity Type:	NULL
Federal Code:	F003
Year:	2018
EM Manifest ID:	000106913DAT20170803_D_1
Generator EPA ID:	CAD980673297
Shipment Date:	2017-08-03
Manifest Number:	000106913DAT
Line Number:	3
Method Code:	H141
Quantity Tons:	0.08400
Quantity Waste:	168.000000
Quantity Unit:	P
Number of Containers:	1
Type of Container:	NULL
Quantity Type:	NULL
Federal Code:	F005
Year:	2018
EM Manifest ID:	000106913DAT20170803_D_1
Generator EPA ID:	CAD980673297
Shipment Date:	2017-08-03
Manifest Number:	000106913DAT
Line Number:	4
Method Code:	H070
Quantity Tons:	0.00200
Quantity Waste:	4.000000
Quantity Unit:	P
Number of Containers:	1
Type of Container:	NULL
Quantity Type:	NULL
Federal Code:	D001
Year:	2018
EM Manifest ID:	000106913DAT20170803_D_1
Generator EPA ID:	CAD980673297
Shipment Date:	2017-08-03
Manifest Number:	000106913DAT
Line Number:	5
Method Code:	H141
Quantity Tons:	0.01550
Quantity Waste:	31.000000
Quantity Unit:	P
Number of Containers:	1
Type of Container:	NULL
Quantity Type:	NULL
Federal Code:	D001
Year:	2018

Map ID
Direction
Distance
Elevation | Site | MAP FINDINGS | Database(s) | EDR ID Number / EPA ID Number

UC BERKELEY 2151 BERKELEY WAY (Continued) **S113002675**

EM Manifest ID:	000106913DAT20170803_D_1
Generator EPA ID:	CAD980673297
Shipment Date:	2017-08-03
Manifest Number:	000106913DAT
Line Number:	5
Method Code:	H141
Quantity Tons:	0.01550
Quantity Waste:	31.000000
Quantity Unit:	P
Number of Containers:	1
Type of Container:	NULL
Quantity Type:	NULL
Federal Code:	D002

Year:	2018
EM Manifest ID:	000106913DAT20170803_D_1
Generator EPA ID:	CAD980673297
Shipment Date:	2017-08-03
Manifest Number:	000106913DAT
Line Number:	5
Method Code:	H141
Quantity Tons:	0.01550
Quantity Waste:	31.000000
Quantity Unit:	P
Number of Containers:	1
Type of Container:	NULL
Quantity Type:	NULL
Federal Code:	D018

Year:	2018
EM Manifest ID:	000106913DAT20170803_D_1
Generator EPA ID:	CAD980673297
Shipment Date:	2017-08-03
Manifest Number:	000106913DAT
Line Number:	5
Method Code:	H141
Quantity Tons:	0.01550
Quantity Waste:	31.000000
Quantity Unit:	P
Number of Containers:	1
Type of Container:	NULL
Quantity Type:	NULL
Federal Code:	D022

Year:	2018
EM Manifest ID:	000106913DAT20170803_D_1
Generator EPA ID:	CAD980673297
Shipment Date:	2017-08-03
Manifest Number:	000106913DAT
Line Number:	5
Method Code:	H141
Quantity Tons:	0.01550
Quantity Waste:	31.000000
Quantity Unit:	P
Number of Containers:	1
Type of Container:	NULL
Quantity Type:	NULL

Map ID
Direction
Distance
Elevation Site

MAP FINDINGS

Database(s) EDR ID Number EPA ID Number

UC BERKELEY 2151 BERKELEY WAY (Continued) **S113002675**

Federal Code: F003

State:

Year: 2018
EM Manifest ID: 000106913DAT20170803_D_1
Generator EPA ID: CAD980673297
Shipment Date: 2017-08-03
Manifest Number: 000106913DAT
Line Number: 1
Method Code: H141
Quantity Tons: 0.00750
Quantity Waste: 15.000000
Quantity Unit: P
Number of Containers: 1
Type of Container: NULL
Quantity Type: NULL
State Code: 352

Year: 2018
EM Manifest ID: 000106913DAT20170803_D_1
Generator EPA ID: CAD980673297
Shipment Date: 2017-08-03
Manifest Number: 000106913DAT
Line Number: 2
Method Code: H141
Quantity Tons: 0.01800
Quantity Waste: 36.000000
Quantity Unit: P
Number of Containers: 1
Type of Container: NULL
Quantity Type: NULL
State Code: 343

Year: 2018
EM Manifest ID: 000106913DAT20170803_D_1
Generator EPA ID: CAD980673297
Shipment Date: 2017-08-03
Manifest Number: 000106913DAT
Line Number: 3
Method Code: H141
Quantity Tons: 0.08400
Quantity Waste: 168.000000
Quantity Unit: P
Number of Containers: 1
Type of Container: NULL
Quantity Type: NULL
State Code: 551

Year: 2018
EM Manifest ID: 000106913DAT20170803_D_1
Generator EPA ID: CAD980673297
Shipment Date: 2017-08-03
Manifest Number: 000106913DAT
Line Number: 4
Method Code: H070
Quantity Tons: 0.00200
Quantity Waste: 4.000000

Map ID
Direction
Distance
Elevation | Site | MAP FINDINGS | Database(s) | EDR ID Number EPA ID Number

UC BERKELEY 2151 BERKELEY WAY (Continued) **S113002675**

Quantity Unit:	P
Number of Containers:	1
Type of Container:	NULL
Quantity Type:	NULL
State Code:	551
Year:	2018
EM Manifest ID:	000106913DAT20170803_D_1
Generator EPA ID:	CAD980673297
Shipment Date:	2017-08-03
Manifest Number:	000106913DAT
Line Number:	5
Method Code:	H141
Quantity Tons:	0.01550
Quantity Waste:	31.000000
Quantity Unit:	P
Number of Containers:	1
Type of Container:	NULL
Quantity Type:	NULL
State Code:	551
Year:	2018
EM Manifest ID:	000106913DAT20170803_D_1
Generator EPA ID:	CAD980673297
Shipment Date:	2017-08-03
Manifest Number:	000106913DAT
Line Number:	6
Method Code:	H141
Quantity Tons:	0.00250
Quantity Waste:	5.000000
Quantity Unit:	P
Number of Containers:	1
Type of Container:	NULL
Quantity Type:	NULL
State Code:	551
Year:	2018
EM Manifest ID:	000106913DAT20170803_D_1
Generator EPA ID:	CAD980673297
Shipment Date:	2017-08-03
Manifest Number:	000106913DAT
Line Number:	7
Method Code:	H141
Quantity Tons:	0.00850
Quantity Waste:	17.000000
Quantity Unit:	P
Number of Containers:	1
Type of Container:	NULL
Quantity Type:	NULL
State Code:	551
Year:	2018
EM Manifest ID:	000106913DAT20170803_D_1
Generator EPA ID:	CAD980673297
Shipment Date:	2017-08-03
Manifest Number:	000106913DAT
Line Number:	8

Map ID
Direction
Distance
Elevation | Site | MAP FINDINGS | Database(s) | EDR ID Number
EPA ID Number

UC BERKELEY 2151 BERKELEY WAY (Continued) **S113002675**

Method Code:	H141
Quantity Tons:	0.00700
Quantity Waste:	14.000000
Quantity Unit:	P
Number of Containers:	1
Type of Container:	NULL
Quantity Type:	NULL
State Code:	551
Year:	2018
EM Manifest ID:	000106913DAT20170803_D_1
Generator EPA ID:	CAD980673297
Shipment Date:	2017-08-03
Manifest Number:	000106913DAT
Line Number:	9
Method Code:	H141
Quantity Tons:	0.03350
Quantity Waste:	67.000000
Quantity Unit:	P
Number of Containers:	1
Type of Container:	NULL
Quantity Type:	NULL
State Code:	551
Year:	2018
EM Manifest ID:	000106913DAT20170803_D_1
Generator EPA ID:	CAD980673297
Shipment Date:	2017-08-03
Manifest Number:	000106913DAT
Line Number:	10
Method Code:	H141
Quantity Tons:	0.00250
Quantity Waste:	5.000000
Quantity Unit:	P
Number of Containers:	1
Type of Container:	NULL
Quantity Type:	NULL
State Code:	551
Year:	2018
EM Manifest ID:	122762
Shipment Date:	8/2/2018
Receipt Date:	8/20/2018
Manifest Number:	000207086DAT
Generator EPA ID:	CAD980673297
Name:	UNIV. OF CALIFORNIA - BERKELEY
Address:	2151 BERKELEY WAY
Address 2:	Not reported
City:	BERKELEY
Zip:	94704
Telephone:	877-577-2669
Contact:	Not reported
Contact Telephone:	775-575-2760
Transporter 1 EPA ID:	MNS000110924
Transporter 1 Emergency Number:	Not reported
Transporter 2 EPA ID:	MOD095039998

Map ID
Direction
Distance
Elevation | Site | MAP FINDINGS | Database(s) | EDR ID Number EPA ID Number

UC BERKELEY 2151 BERKELEY WAY (Continued) **S113002675**

Transporter 2 Emergency Number: Not reported
TSDF EPA ID: NVD980895338
TSDF Name: 21st Century Environmental Management of Nevada, LLC
TSDF Address 1: 2095 Newlands Drive East
TSDF Address 2: Not reported
TSDF City: Fernley
TSDF Zip: 89408
TSDF Telephone: Not reported

Federal:
Year: 2018
EM Manifest ID: 122762
Generator EPA ID: CAD980673297
Shipment Date: 2018-08-02
Manifest Number: 000207086DAT
Line Number: 2
Method Code: H141
Quantity Tons: 0.01950
Quantity Waste: 39.000000
Quantity Unit: P
Number of Containers: 1
Type of Container: Fiberboard or plastic drums, barrels, kegs
Quantity Type: Pounds
Federal Code: D022

Year: 2018
EM Manifest ID: 122762
Generator EPA ID: CAD980673297
Shipment Date: 2018-08-02
Manifest Number: 000207086DAT
Line Number: 4
Method Code: H141
Quantity Tons: 0.03900
Quantity Waste: 78.000000
Quantity Unit: P
Number of Containers: 1
Type of Container: Fiberboard or plastic drums, barrels, kegs
Quantity Type: Pounds
Federal Code: D001

Year: 2018
EM Manifest ID: 122762
Generator EPA ID: CAD980673297
Shipment Date: 2018-08-02
Manifest Number: 000207086DAT
Line Number: 4
Method Code: H141
Quantity Tons: 0.03900
Quantity Waste: 78.000000
Quantity Unit: P
Number of Containers: 1
Type of Container: Fiberboard or plastic drums, barrels, kegs
Quantity Type: Pounds
Federal Code: D005

Year: 2018
EM Manifest ID: 122762
Generator EPA ID: CAD980673297

Map ID
Direction
Distance
Elevation | Site | MAP FINDINGS | Database(s) | EDR ID Number EPA ID Number

UC BERKELEY 2151 BERKELEY WAY (Continued) **S113002675**

Shipment Date:	2018-08-02
Manifest Number:	000207086DAT
Line Number:	4
Method Code:	H141
Quantity Tons:	0.03900
Quantity Waste:	78.000000
Quantity Unit:	P
Number of Containers:	1
Type of Container:	Fiberboard or plastic drums, barrels, kegs
Quantity Type:	Pounds
Federal Code:	D022
Year:	2018
EM Manifest ID:	122762
Generator EPA ID:	CAD980673297
Shipment Date:	2018-08-02
Manifest Number:	000207086DAT
Line Number:	4
Method Code:	H141
Quantity Tons:	0.03900
Quantity Waste:	78.000000
Quantity Unit:	P
Number of Containers:	1
Type of Container:	Fiberboard or plastic drums, barrels, kegs
Quantity Type:	Pounds
Federal Code:	F003
Year:	2018
EM Manifest ID:	122762
Generator EPA ID:	CAD980673297
Shipment Date:	2018-08-02
Manifest Number:	000207086DAT
Line Number:	4
Method Code:	H141
Quantity Tons:	0.03900
Quantity Waste:	78.000000
Quantity Unit:	P
Number of Containers:	1
Type of Container:	Fiberboard or plastic drums, barrels, kegs
Quantity Type:	Pounds
Federal Code:	F005
Year:	2018
EM Manifest ID:	122762
Generator EPA ID:	CAD980673297
Shipment Date:	2018-08-02
Manifest Number:	000207086DAT
Line Number:	5
Method Code:	H141
Quantity Tons:	0.06050
Quantity Waste:	121.000000
Quantity Unit:	P
Number of Containers:	1
Type of Container:	Fiberboard or plastic drums, barrels, kegs
Quantity Type:	Pounds
Federal Code:	D001

Map ID
Direction
Distance
Elevation | Site | MAP FINDINGS | Database(s) | EDR ID Number EPA ID Number

UC BERKELEY 2151 BERKELEY WAY (Continued) **S113002675**

Year:	2018
EM Manifest ID:	122762
Generator EPA ID:	CAD980673297
Shipment Date:	2018-08-02
Manifest Number:	000207086DAT
Line Number:	5
Method Code:	H141
Quantity Tons:	0.06050
Quantity Waste:	121.000000
Quantity Unit:	P
Number of Containers:	1
Type of Container:	Fiberboard or plastic drums, barrels, kegs
Quantity Type:	Pounds
Federal Code:	D002

Year:	2018
EM Manifest ID:	122762
Generator EPA ID:	CAD980673297
Shipment Date:	2018-08-02
Manifest Number:	000207086DAT
Line Number:	5
Method Code:	H141
Quantity Tons:	0.06050
Quantity Waste:	121.000000
Quantity Unit:	P
Number of Containers:	1
Type of Container:	Fiberboard or plastic drums, barrels, kegs
Quantity Type:	Pounds
Federal Code:	F003

State:

Year:	2018
EM Manifest ID:	122762
Generator EPA ID:	CAD980673297
Shipment Date:	2018-08-02
Manifest Number:	000207086DAT
Line Number:	1
Method Code:	H141
Quantity Tons:	0.02100
Quantity Waste:	42.000000
Quantity Unit:	P
Number of Containers:	1
Type of Container:	Fiberboard or plastic drums, barrels, kegs
Quantity Type:	Pounds
State Code:	352

Year:	2018
EM Manifest ID:	122762
Generator EPA ID:	CAD980673297
Shipment Date:	2018-08-02
Manifest Number:	000207086DAT
Line Number:	3
Method Code:	H141
Quantity Tons:	0.00650
Quantity Waste:	13.000000
Quantity Unit:	P
Number of Containers:	1

Map ID
Direction
Distance
Elevation | Site | MAP FINDINGS | Database(s) | EDR ID Number / EPA ID Number

UC BERKELEY 2151 BERKELEY WAY (Continued) **S113002675**

Type of Container:	Fiberboard or plastic drums, barrels, kegs
Quantity Type:	Pounds
State Code:	551
Year:	2018
EM Manifest ID:	122762
Generator EPA ID:	CAD980673297
Shipment Date:	2018-08-02
Manifest Number:	000207086DAT
Line Number:	4
Method Code:	H141
Quantity Tons:	0.03900
Quantity Waste:	78.000000
Quantity Unit:	P
Number of Containers:	1
Type of Container:	Fiberboard or plastic drums, barrels, kegs
Quantity Type:	Pounds
State Code:	551
Year:	2018
EM Manifest ID:	122762
Generator EPA ID:	CAD980673297
Shipment Date:	2018-08-02
Manifest Number:	000207086DAT
Line Number:	5
Method Code:	H141
Quantity Tons:	0.06050
Quantity Waste:	121.000000
Quantity Unit:	P
Number of Containers:	1
Type of Container:	Fiberboard or plastic drums, barrels, kegs
Quantity Type:	Pounds
State Code:	551
Year:	2018
EM Manifest ID:	000499271FLE20170721_D_1
Shipment Date:	7/21/2017
Receipt Date:	7/26/2017
Manifest Number:	000499271FLE
Generator EPA ID:	CAD980673297
Name:	UNIVERSITY OF CALIFORNIA; BERKELEY; EH&S
Address:	Not reported
Address 2:	Not reported
City:	Not reported
Zip:	Not reported
Telephone:	Not reported
Contact:	Not reported
Contact Telephone:	Not reported
Transporter 1 EPA ID:	MNS000110924
Transporter 1 Emergency Number:	Not reported
Transporter 2 EPA ID:	NED986382133
Transporter 2 Emergency Number:	Not reported
TSDF EPA ID:	NVD980895338
TSDF Name:	21ST CENTURY ENVIRONMENTAL MANAGEMENT OF NEVADA
TSDF Address 1:	Not reported
TSDF Address 2:	Not reported

Map ID
Direction
Distance
Elevation | Site | MAP FINDINGS | Database(s) | EDR ID Number EPA ID Number

UC BERKELEY 2151 BERKELEY WAY (Continued) **S113002675**

TSDF City: Not reported
TSDF Zip: Not reported
TSDF Telephone: Not reported

Federal:
Year: 2018
EM Manifest ID: 000499271FLE20170721_D_1
Generator EPA ID: CAD980673297
Shipment Date: 2017-07-21
Manifest Number: 000499271FLE
Line Number: 1
Method Code: H141
Quantity Tons: 0.06700
Quantity Waste: 134.000000
Quantity Unit: P
Number of Containers: 2
Type of Container: NULL
Quantity Type: NULL
Federal Code: D006

Year: 2018
EM Manifest ID: 000499271FLE20170721_D_1
Generator EPA ID: CAD980673297
Shipment Date: 2017-07-21
Manifest Number: 000499271FLE
Line Number: 1
Method Code: H141
Quantity Tons: 0.06700
Quantity Waste: 134.000000
Quantity Unit: P
Number of Containers: 2
Type of Container: NULL
Quantity Type: NULL
Federal Code: D022

State:
Year: 2018
EM Manifest ID: 000499271FLE20170721_D_1
Generator EPA ID: CAD980673297
Shipment Date: 2017-07-21
Manifest Number: 000499271FLE
Line Number: 1
Method Code: H141
Quantity Tons: 0.06700
Quantity Waste: 134.000000
Quantity Unit: P
Number of Containers: 2
Type of Container: NULL
Quantity Type: NULL
State Code: 352

Year: 2018
EM Manifest ID: 000140648DAT20170504_D_1
Shipment Date: 5/4/2017
Receipt Date: 5/12/2017
Manifest Number: 000140648DAT

Map ID
Direction
Distance
Elevation | Site | MAP FINDINGS | Database(s) | EDR ID Number / EPA ID Number

UC BERKELEY 2151 BERKELEY WAY (Continued) **S113002675**

Generator EPA ID:	CAD980673297
Name:	UNIV OF CALIFORNIA- BERKELEY HELIOS WEST
Address:	Not reported
Address 2:	Not reported
City:	Not reported
Zip:	Not reported
Telephone:	Not reported
Contact:	Not reported
Contact Telephone:	Not reported
Transporter 1 EPA ID:	MNS000110924
Transporter 1 Emergency Number:	Not reported
Transporter 2 EPA ID:	NED986382133
Transporter 2 Emergency Number:	Not reported
TSDF EPA ID:	CAD980884183
TSDF Name:	21ST CENTURY ENVIRONMENTAL MANAGEMENT OF NEVADA LLC
TSDF Address 1:	Not reported
TSDF Address 2:	Not reported
TSDF City:	Not reported
TSDF Zip:	Not reported
TSDF Telephone:	Not reported

Federal:

Year:	2018
EM Manifest ID:	000140648DAT20170504_D_1
Generator EPA ID:	CAD980673297
Shipment Date:	2017-05-04
Manifest Number:	000140648DAT
Line Number:	1
Method Code:	H141
Quantity Tons:	0.04000
Quantity Waste:	80.000000
Quantity Unit:	P
Number of Containers:	1
Type of Container:	NULL
Quantity Type:	NULL
Federal Code:	D004

Year:	2018
EM Manifest ID:	000140648DAT20170504_D_1
Generator EPA ID:	CAD980673297
Shipment Date:	2017-05-04
Manifest Number:	000140648DAT
Line Number:	1
Method Code:	H141
Quantity Tons:	0.04000
Quantity Waste:	80.000000
Quantity Unit:	P
Number of Containers:	1
Type of Container:	NULL
Quantity Type:	NULL
Federal Code:	D005

Year:	2018
EM Manifest ID:	000140648DAT20170504_D_1
Generator EPA ID:	CAD980673297
Shipment Date:	2017-05-04
Manifest Number:	000140648DAT
Line Number:	1

Map ID
Direction
Distance
Elevation | Site | MAP FINDINGS | Database(s) | EDR ID Number / EPA ID Number

UC BERKELEY 2151 BERKELEY WAY (Continued) **S113002675**

Method Code:	H141
Quantity Tons:	0.04000
Quantity Waste:	80.000000
Quantity Unit:	P
Number of Containers:	1
Type of Container:	NULL
Quantity Type:	NULL
Federal Code:	D006
Year:	2018
EM Manifest ID:	000140648DAT20170504_D_1
Generator EPA ID:	CAD980673297
Shipment Date:	2017-05-04
Manifest Number:	000140648DAT
Line Number:	1
Method Code:	H141
Quantity Tons:	0.04000
Quantity Waste:	80.000000
Quantity Unit:	P
Number of Containers:	1
Type of Container:	NULL
Quantity Type:	NULL
Federal Code:	D007
Year:	2018
EM Manifest ID:	000140648DAT20170504_D_1
Generator EPA ID:	CAD980673297
Shipment Date:	2017-05-04
Manifest Number:	000140648DAT
Line Number:	1
Method Code:	H141
Quantity Tons:	0.04000
Quantity Waste:	80.000000
Quantity Unit:	P
Number of Containers:	1
Type of Container:	NULL
Quantity Type:	NULL
Federal Code:	D008
Year:	2018
EM Manifest ID:	000140648DAT20170504_D_1
Generator EPA ID:	CAD980673297
Shipment Date:	2017-05-04
Manifest Number:	000140648DAT
Line Number:	3
Method Code:	H141
Quantity Tons:	0.03300
Quantity Waste:	66.000000
Quantity Unit:	P
Number of Containers:	1
Type of Container:	NULL
Quantity Type:	NULL
Federal Code:	D011
Year:	2018
EM Manifest ID:	000140648DAT20170504_D_1
Generator EPA ID:	CAD980673297

Map ID
Direction
Distance
Elevation | Site | MAP FINDINGS | Database(s) | EDR ID Number EPA ID Number

UC BERKELEY 2151 BERKELEY WAY (Continued) **S113002675**

Shipment Date:	2017-05-04
Manifest Number:	000140648DAT
Line Number:	4
Method Code:	H141
Quantity Tons:	0.02000
Quantity Waste:	40.000000
Quantity Unit:	P
Number of Containers:	1
Type of Container:	NULL
Quantity Type:	NULL
Federal Code:	D001
Year:	2018
EM Manifest ID:	000140648DAT20170504_D_1
Generator EPA ID:	CAD980673297
Shipment Date:	2017-05-04
Manifest Number:	000140648DAT
Line Number:	4
Method Code:	H141
Quantity Tons:	0.02000
Quantity Waste:	40.000000
Quantity Unit:	P
Number of Containers:	1
Type of Container:	NULL
Quantity Type:	NULL
Federal Code:	D022
Year:	2018
EM Manifest ID:	000140648DAT20170504_D_1
Generator EPA ID:	CAD980673297
Shipment Date:	2017-05-04
Manifest Number:	000140648DAT
Line Number:	4
Method Code:	H141
Quantity Tons:	0.02000
Quantity Waste:	40.000000
Quantity Unit:	P
Number of Containers:	1
Type of Container:	NULL
Quantity Type:	NULL
Federal Code:	F002
Year:	2018
EM Manifest ID:	000140648DAT20170504_D_1
Generator EPA ID:	CAD980673297
Shipment Date:	2017-05-04
Manifest Number:	000140648DAT
Line Number:	4
Method Code:	H141
Quantity Tons:	0.02000
Quantity Waste:	40.000000
Quantity Unit:	P
Number of Containers:	1
Type of Container:	NULL
Quantity Type:	NULL
Federal Code:	F003

Map ID
Direction
Distance
Elevation | Site | MAP FINDINGS | Database(s) | EDR ID Number EPA ID Number

UC BERKELEY 2151 BERKELEY WAY (Continued) **S113002675**

Year: 2018
EM Manifest ID: 000140648DAT20170504_D_1
Generator EPA ID: CAD980673297
Shipment Date: 2017-05-04
Manifest Number: 000140648DAT
Line Number: 5
Method Code: H141
Quantity Tons: 0.01350
Quantity Waste: 27.000000
Quantity Unit: P
Number of Containers: 1
Type of Container: NULL
Quantity Type: NULL
Federal Code: D001

Year: 2018
EM Manifest ID: 000140648DAT20170504_D_1
Generator EPA ID: CAD980673297
Shipment Date: 2017-05-04
Manifest Number: 000140648DAT
Line Number: 5
Method Code: H141
Quantity Tons: 0.01350
Quantity Waste: 27.000000
Quantity Unit: P
Number of Containers: 1
Type of Container: NULL
Quantity Type: NULL
Federal Code: D002

Year: 2018
EM Manifest ID: 000140648DAT20170504_D_1
Generator EPA ID: CAD980673297
Shipment Date: 2017-05-04
Manifest Number: 000140648DAT
Line Number: 6
Method Code: H141
Quantity Tons: 0.00750
Quantity Waste: 15.000000
Quantity Unit: P
Number of Containers: 1
Type of Container: NULL
Quantity Type: NULL
Federal Code: D002

State:
Year: 2018
EM Manifest ID: 000140648DAT20170504_D_1
Generator EPA ID: CAD980673297
Shipment Date: 2017-05-04
Manifest Number: 000140648DAT
Line Number: 1
Method Code: H141
Quantity Tons: 0.04000
Quantity Waste: 80.000000
Quantity Unit: P
Number of Containers: 1

Map ID
Direction
Distance
Elevation | Site | MAP FINDINGS | Database(s) | EDR ID Number / EPA ID Number

UC BERKELEY 2151 BERKELEY WAY (Continued) **S113002675**

Type of Container:	NULL
Quantity Type:	NULL
State Code:	352
Year:	2018
EM Manifest ID:	000140648DAT20170504_D_1
Generator EPA ID:	CAD980673297
Shipment Date:	2017-05-04
Manifest Number:	000140648DAT
Line Number:	2
Method Code:	H141
Quantity Tons:	0.02000
Quantity Waste:	40.000000
Quantity Unit:	P
Number of Containers:	1
Type of Container:	NULL
Quantity Type:	NULL
State Code:	331
Year:	2018
EM Manifest ID:	000140648DAT20170504_D_1
Generator EPA ID:	CAD980673297
Shipment Date:	2017-05-04
Manifest Number:	000140648DAT
Line Number:	3
Method Code:	H141
Quantity Tons:	0.03300
Quantity Waste:	66.000000
Quantity Unit:	P
Number of Containers:	1
Type of Container:	NULL
Quantity Type:	NULL
State Code:	551
Year:	2018
EM Manifest ID:	000140648DAT20170504_D_1
Generator EPA ID:	CAD980673297
Shipment Date:	2017-05-04
Manifest Number:	000140648DAT
Line Number:	4
Method Code:	H141
Quantity Tons:	0.02000
Quantity Waste:	40.000000
Quantity Unit:	P
Number of Containers:	1
Type of Container:	NULL
Quantity Type:	NULL
State Code:	551
Year:	2018
EM Manifest ID:	000140648DAT20170504_D_1
Generator EPA ID:	CAD980673297
Shipment Date:	2017-05-04
Manifest Number:	000140648DAT
Line Number:	5
Method Code:	H141
Quantity Tons:	0.01350

Map ID
Direction
Distance
Elevation | Site | MAP FINDINGS | Database(s) | EDR ID Number
EPA ID Number

UC BERKELEY 2151 BERKELEY WAY (Continued) **S113002675**

Quantity Waste:	27.000000
Quantity Unit:	P
Number of Containers:	1
Type of Container:	NULL
Quantity Type:	NULL
State Code:	551
Year:	2018
EM Manifest ID:	000140648DAT20170504_D_1
Generator EPA ID:	CAD980673297
Shipment Date:	2017-05-04
Manifest Number:	000140648DAT
Line Number:	6
Method Code:	H141
Quantity Tons:	0.00750
Quantity Waste:	15.000000
Quantity Unit:	P
Number of Containers:	1
Type of Container:	NULL
Quantity Type:	NULL
State Code:	551
Year:	2018
EM Manifest ID:	000140648DAT20170504_D_1
Generator EPA ID:	CAD980673297
Shipment Date:	2017-05-04
Manifest Number:	000140648DAT
Line Number:	7
Method Code:	H141
Quantity Tons:	0.00250
Quantity Waste:	5.000000
Quantity Unit:	P
Number of Containers:	1
Type of Container:	NULL
Quantity Type:	NULL
State Code:	551
Year:	2018
EM Manifest ID:	000205918DAT20180503_D_1
Shipment Date:	5/3/2018
Receipt Date:	5/22/2018
Manifest Number:	000205918DAT
Generator EPA ID:	CAD980673297
Name:	UNIVERSITY OF CALIFORNIA BERKELEY
Address:	Not reported
Address 2:	Not reported
City:	Not reported
Zip:	Not reported
Telephone:	Not reported
Contact:	Not reported
Contact Telephone:	Not reported
Transporter 1 EPA ID:	MNS000110924
Transporter 1 Emergency Number:	Not reported
Transporter 2 EPA ID:	NED986382133
Transporter 2 Emergency Number:	Not reported
TSDF EPA ID:	NVD980895338

Map ID
Direction
Distance
Elevation | Site | MAP FINDINGS | Database(s) | EDR ID Number EPA ID Number

UC BERKELEY 2151 BERKELEY WAY (Continued) **S113002675**

TSDF Name: 21ST CENTURY ENVIRONMENTAL MANAGEMENT OF NEVADA
TSDF Address 1: Not reported
TSDF Address 2: Not reported
TSDF City: Not reported
TSDF Zip: Not reported
TSDF Telephone: Not reported

Federal:
Year: 2018
EM Manifest ID: 000205918DAT20180503_D_1
Generator EPA ID: CAD980673297
Shipment Date: 2018-05-03
Manifest Number: 000205918DAT
Line Number: 1
Method Code: H141
Quantity Tons: 0.02000
Quantity Waste: 40.000000
Quantity Unit: P
Number of Containers: 1
Type of Container: NULL
Quantity Type: NULL
Federal Code: D004

Year: 2018
EM Manifest ID: 000205918DAT20180503_D_1
Generator EPA ID: CAD980673297
Shipment Date: 2018-05-03
Manifest Number: 000205918DAT
Line Number: 1
Method Code: H141
Quantity Tons: 0.02000
Quantity Waste: 40.000000
Quantity Unit: P
Number of Containers: 1
Type of Container: NULL
Quantity Type: NULL
Federal Code: D008

Year: 2018
EM Manifest ID: 000205918DAT20180503_D_1
Generator EPA ID: CAD980673297
Shipment Date: 2018-05-03
Manifest Number: 000205918DAT
Line Number: 1
Method Code: H141
Quantity Tons: 0.02000
Quantity Waste: 40.000000
Quantity Unit: P
Number of Containers: 1
Type of Container: NULL
Quantity Type: NULL
Federal Code: D009

Year: 2018
EM Manifest ID: 000205918DAT20180503_D_1
Generator EPA ID: CAD980673297
Shipment Date: 2018-05-03
Manifest Number: 000205918DAT

Map ID
Direction
Distance
Elevation | Site | MAP FINDINGS | Database(s) | EDR ID Number EPA ID Number

UC BERKELEY 2151 BERKELEY WAY (Continued) **S113002675**

Line Number:	1
Method Code:	H141
Quantity Tons:	0.02000
Quantity Waste:	40.000000
Quantity Unit:	P
Number of Containers:	1
Type of Container:	NULL
Quantity Type:	NULL
Federal Code:	D022
Year:	2018
EM Manifest ID:	000205918DAT20180503_D_1
Generator EPA ID:	CAD980673297
Shipment Date:	2018-05-03
Manifest Number:	000205918DAT
Line Number:	2
Method Code:	H141
Quantity Tons:	0.06750
Quantity Waste:	135.000000
Quantity Unit:	P
Number of Containers:	3
Type of Container:	NULL
Quantity Type:	NULL
Federal Code:	D004
Year:	2018
EM Manifest ID:	000205918DAT20180503_D_1
Generator EPA ID:	CAD980673297
Shipment Date:	2018-05-03
Manifest Number:	000205918DAT
Line Number:	2
Method Code:	H141
Quantity Tons:	0.06750
Quantity Waste:	135.000000
Quantity Unit:	P
Number of Containers:	3
Type of Container:	NULL
Quantity Type:	NULL
Federal Code:	D008
Year:	2018
EM Manifest ID:	000205918DAT20180503_D_1
Generator EPA ID:	CAD980673297
Shipment Date:	2018-05-03
Manifest Number:	000205918DAT
Line Number:	2
Method Code:	H141
Quantity Tons:	0.06750
Quantity Waste:	135.000000
Quantity Unit:	P
Number of Containers:	3
Type of Container:	NULL
Quantity Type:	NULL
Federal Code:	D009
Year:	2018
EM Manifest ID:	000205918DAT20180503_D_1

Map ID
Direction
Distance
Elevation | Site | MAP FINDINGS | Database(s) | EDR ID Number EPA ID Number

UC BERKELEY 2151 BERKELEY WAY (Continued) **S113002675**

Generator EPA ID:	CAD980673297
Shipment Date:	2018-05-03
Manifest Number:	000205918DAT
Line Number:	2
Method Code:	H141
Quantity Tons:	0.06750
Quantity Waste:	135.000000
Quantity Unit:	P
Number of Containers:	3
Type of Container:	NULL
Quantity Type:	NULL
Federal Code:	D022
Year:	2018
EM Manifest ID:	000205918DAT20180503_D_1
Generator EPA ID:	CAD980673297
Shipment Date:	2018-05-03
Manifest Number:	000205918DAT
Line Number:	5
Method Code:	H141
Quantity Tons:	0.06250
Quantity Waste:	125.000000
Quantity Unit:	P
Number of Containers:	1
Type of Container:	NULL
Quantity Type:	NULL
Federal Code:	D001
Year:	2018
EM Manifest ID:	000205918DAT20180503_D_1
Generator EPA ID:	CAD980673297
Shipment Date:	2018-05-03
Manifest Number:	000205918DAT
Line Number:	5
Method Code:	H141
Quantity Tons:	0.06250
Quantity Waste:	125.000000
Quantity Unit:	P
Number of Containers:	1
Type of Container:	NULL
Quantity Type:	NULL
Federal Code:	D002
Year:	2018
EM Manifest ID:	000205918DAT20180503_D_1
Generator EPA ID:	CAD980673297
Shipment Date:	2018-05-03
Manifest Number:	000205918DAT
Line Number:	5
Method Code:	H141
Quantity Tons:	0.06250
Quantity Waste:	125.000000
Quantity Unit:	P
Number of Containers:	1
Type of Container:	NULL
Quantity Type:	NULL
Federal Code:	F003

Map ID
Direction
Distance
Elevation | Site | MAP FINDINGS | Database(s) | EDR ID Number
EPA ID Number

UC BERKELEY 2151 BERKELEY WAY (Continued) **S113002675**

Year:	2018
EM Manifest ID:	000205918DAT20180503_D_1
Generator EPA ID:	CAD980673297
Shipment Date:	2018-05-03
Manifest Number:	000205918DAT
Line Number:	6
Method Code:	H141
Quantity Tons:	0.01750
Quantity Waste:	35.000000
Quantity Unit:	P
Number of Containers:	1
Type of Container:	NULL
Quantity Type:	NULL
Federal Code:	D001

Year:	2018
EM Manifest ID:	000205918DAT20180503_D_1
Generator EPA ID:	CAD980673297
Shipment Date:	2018-05-03
Manifest Number:	000205918DAT
Line Number:	6
Method Code:	H141
Quantity Tons:	0.01750
Quantity Waste:	35.000000
Quantity Unit:	P
Number of Containers:	1
Type of Container:	NULL
Quantity Type:	NULL
Federal Code:	F002

Year:	2018
EM Manifest ID:	000205918DAT20180503_D_1
Generator EPA ID:	CAD980673297
Shipment Date:	2018-05-03
Manifest Number:	000205918DAT
Line Number:	6
Method Code:	H141
Quantity Tons:	0.01750
Quantity Waste:	35.000000
Quantity Unit:	P
Number of Containers:	1
Type of Container:	NULL
Quantity Type:	NULL
Federal Code:	F003

Year:	2018
EM Manifest ID:	000205918DAT20180503_D_1
Generator EPA ID:	CAD980673297
Shipment Date:	2018-05-03
Manifest Number:	000205918DAT
Line Number:	7
Method Code:	H141
Quantity Tons:	0.08250
Quantity Waste:	165.000000
Quantity Unit:	P
Number of Containers:	1
Type of Container:	NULL

Map ID
Direction
Distance
Elevation | Site | MAP FINDINGS | Database(s) | EDR ID Number EPA ID Number

UC BERKELEY 2151 BERKELEY WAY (Continued) **S113002675**

Quantity Type:	NULL
Federal Code:	D004
Year:	2018
EM Manifest ID:	000205918DAT20180503_D_1
Generator EPA ID:	CAD980673297
Shipment Date:	2018-05-03
Manifest Number:	000205918DAT
Line Number:	7
Method Code:	H141
Quantity Tons:	0.08250
Quantity Waste:	165.000000
Quantity Unit:	P
Number of Containers:	1
Type of Container:	NULL
Quantity Type:	NULL
Federal Code:	D006
Year:	2018
EM Manifest ID:	000205918DAT20180503_D_1
Generator EPA ID:	CAD980673297
Shipment Date:	2018-05-03
Manifest Number:	000205918DAT
Line Number:	7
Method Code:	H141
Quantity Tons:	0.08250
Quantity Waste:	165.000000
Quantity Unit:	P
Number of Containers:	1
Type of Container:	NULL
Quantity Type:	NULL
Federal Code:	D008
Year:	2018
EM Manifest ID:	000205918DAT20180503_D_1
Generator EPA ID:	CAD980673297
Shipment Date:	2018-05-03
Manifest Number:	000205918DAT
Line Number:	7
Method Code:	H141
Quantity Tons:	0.08250
Quantity Waste:	165.000000
Quantity Unit:	P
Number of Containers:	1
Type of Container:	NULL
Quantity Type:	NULL
Federal Code:	D010
Year:	2018
EM Manifest ID:	000205918DAT20180503_D_1
Generator EPA ID:	CAD980673297
Shipment Date:	2018-05-03
Manifest Number:	000205918DAT
Line Number:	7
Method Code:	H141
Quantity Tons:	0.08250
Quantity Waste:	165.000000

Map ID
Direction
Distance
Elevation | Site | MAP FINDINGS | Database(s) | EDR ID Number / EPA ID Number

UC BERKELEY 2151 BERKELEY WAY (Continued) **S113002675**

Quantity Unit:	P
Number of Containers:	1
Type of Container:	NULL
Quantity Type:	NULL
Federal Code:	D022
Year:	2018
EM Manifest ID:	000205918DAT20180503_D_1
Generator EPA ID:	CAD980673297
Shipment Date:	2018-05-03
Manifest Number:	000205918DAT
Line Number:	9
Method Code:	H141
Quantity Tons:	0.00700
Quantity Waste:	14.000000
Quantity Unit:	P
Number of Containers:	1
Type of Container:	NULL
Quantity Type:	NULL
Federal Code:	D002
Year:	2018
EM Manifest ID:	000205918DAT20180503_D_1
Generator EPA ID:	CAD980673297
Shipment Date:	2018-05-03
Manifest Number:	000205918DAT
Line Number:	10
Method Code:	H121
Quantity Tons:	0.00250
Quantity Waste:	5.000000
Quantity Unit:	P
Number of Containers:	1
Type of Container:	NULL
Quantity Type:	NULL
Federal Code:	D002
Year:	2018
EM Manifest ID:	000205918DAT20180503_D_1
Generator EPA ID:	CAD980673297
Shipment Date:	2018-05-03
Manifest Number:	000205918DAT
Line Number:	11
Method Code:	H141
Quantity Tons:	0.01100
Quantity Waste:	22.000000
Quantity Unit:	P
Number of Containers:	1
Type of Container:	NULL
Quantity Type:	NULL
Federal Code:	D001
Year:	2018
EM Manifest ID:	000205918DAT20180503_D_1
Generator EPA ID:	CAD980673297
Shipment Date:	2018-05-03
Manifest Number:	000205918DAT
Line Number:	11

Map ID
Direction
Distance
Elevation | Site | MAP FINDINGS | Database(s) | EDR ID Number EPA ID Number

UC BERKELEY 2151 BERKELEY WAY (Continued) **S113002675**

Method Code:	H141
Quantity Tons:	0.01100
Quantity Waste:	22.000000
Quantity Unit:	P
Number of Containers:	1
Type of Container:	NULL
Quantity Type:	NULL
Federal Code:	D006
Year:	2018
EM Manifest ID:	000205918DAT20180503_D_1
Generator EPA ID:	CAD980673297
Shipment Date:	2018-05-03
Manifest Number:	000205918DAT
Line Number:	11
Method Code:	H141
Quantity Tons:	0.01100
Quantity Waste:	22.000000
Quantity Unit:	P
Number of Containers:	1
Type of Container:	NULL
Quantity Type:	NULL
Federal Code:	D011
Year:	2018
EM Manifest ID:	000205918DAT20180503_D_1
Generator EPA ID:	CAD980673297
Shipment Date:	2018-05-03
Manifest Number:	000205918DAT
Line Number:	12
Method Code:	H141
Quantity Tons:	0.00300
Quantity Waste:	6.000000
Quantity Unit:	P
Number of Containers:	1
Type of Container:	NULL
Quantity Type:	NULL
Federal Code:	D001
Year:	2018
EM Manifest ID:	000205918DAT20180503_D_1
Generator EPA ID:	CAD980673297
Shipment Date:	2018-05-03
Manifest Number:	000205918DAT
Line Number:	13
Method Code:	H141
Quantity Tons:	0.00250
Quantity Waste:	5.000000
Quantity Unit:	P
Number of Containers:	1
Type of Container:	NULL
Quantity Type:	NULL
Federal Code:	D001
Year:	2018
EM Manifest ID:	000205918DAT20180503_D_1
Generator EPA ID:	CAD980673297

Map ID
Direction
Distance
Elevation | Site | MAP FINDINGS | Database(s) | EDR ID Number / EPA ID Number

UC BERKELEY 2151 BERKELEY WAY (Continued) **S113002675**

Shipment Date:	2018-05-03
Manifest Number:	000205918DAT
Line Number:	14
Method Code:	H141
Quantity Tons:	0.00100
Quantity Waste:	2.000000
Quantity Unit:	P
Number of Containers:	1
Type of Container:	NULL
Quantity Type:	NULL
Federal Code:	P105
Year:	2018
EM Manifest ID:	000205918DAT20180503_D_1
Generator EPA ID:	CAD980673297
Shipment Date:	2018-05-03
Manifest Number:	000205918DAT
Line Number:	15
Method Code:	H141
Quantity Tons:	0.00100
Quantity Waste:	2.000000
Quantity Unit:	P
Number of Containers:	1
Type of Container:	NULL
Quantity Type:	NULL
Federal Code:	P042
Year:	2018
EM Manifest ID:	000205918DAT20180503_D_1
Generator EPA ID:	CAD980673297
Shipment Date:	2018-05-03
Manifest Number:	000205918DAT
Line Number:	16
Method Code:	H121
Quantity Tons:	0.00200
Quantity Waste:	4.000000
Quantity Unit:	P
Number of Containers:	1
Type of Container:	NULL
Quantity Type:	NULL
Federal Code:	P120
Year:	2018
EM Manifest ID:	000205918DAT20180503_D_1
Generator EPA ID:	CAD980673297
Shipment Date:	2018-05-03
Manifest Number:	000205918DAT
Line Number:	19
Method Code:	H141
Quantity Tons:	0.00250
Quantity Waste:	5.000000
Quantity Unit:	P
Number of Containers:	1
Type of Container:	NULL
Quantity Type:	NULL
Federal Code:	D001

Map ID
Direction
Distance
Elevation | Site | MAP FINDINGS | Database(s) | EDR ID Number EPA ID Number

UC BERKELEY 2151 BERKELEY WAY (Continued) **S113002675**

Year: 2018
EM Manifest ID: 000205918DAT20180503_D_1
Generator EPA ID: CAD980673297
Shipment Date: 2018-05-03
Manifest Number: 000205918DAT
Line Number: 19
Method Code: H141
Quantity Tons: 0.00250
Quantity Waste: 5.000000
Quantity Unit: P
Number of Containers: 1
Type of Container: NULL
Quantity Type: NULL
Federal Code: D008

State:
Year: 2018
EM Manifest ID: 000205918DAT20180503_D_1
Generator EPA ID: CAD980673297
Shipment Date: 2018-05-03
Manifest Number: 000205918DAT
Line Number: 1
Method Code: H141
Quantity Tons: 0.02000
Quantity Waste: 40.000000
Quantity Unit: P
Number of Containers: 1
Type of Container: NULL
Quantity Type: NULL
State Code: 352

Year: 2018
EM Manifest ID: 000205918DAT20180503_D_1
Generator EPA ID: CAD980673297
Shipment Date: 2018-05-03
Manifest Number: 000205918DAT
Line Number: 2
Method Code: H141
Quantity Tons: 0.06750
Quantity Waste: 135.000000
Quantity Unit: P
Number of Containers: 3
Type of Container: NULL
Quantity Type: NULL
State Code: 343

Year: 2018
EM Manifest ID: 000205918DAT20180503_D_1
Generator EPA ID: CAD980673297
Shipment Date: 2018-05-03
Manifest Number: 000205918DAT
Line Number: 3
Method Code: H141
Quantity Tons: 0.04050
Quantity Waste: 81.000000
Quantity Unit: P
Number of Containers: 1

Map ID
Direction
Distance
Elevation | Site | MAP FINDINGS | Database(s) | EDR ID Number EPA ID Number

UC BERKELEY 2151 BERKELEY WAY (Continued) **S113002675**

Type of Container: NULL
Quantity Type: NULL
State Code: 551

Year: 2018
EM Manifest ID: 000205918DAT20180503_D_1
Generator EPA ID: CAD980673297
Shipment Date: 2018-05-03
Manifest Number: 000205918DAT
Line Number: 4
Method Code: H141
Quantity Tons: 0.11750
Quantity Waste: 235.000000
Quantity Unit: P
Number of Containers: 3
Type of Container: NULL
Quantity Type: NULL
State Code: 223

Year: 2018
EM Manifest ID: 000205918DAT20180503_D_1
Generator EPA ID: CAD980673297
Shipment Date: 2018-05-03
Manifest Number: 000205918DAT
Line Number: 5
Method Code: H141
Quantity Tons: 0.06250
Quantity Waste: 125.000000
Quantity Unit: P
Number of Containers: 1
Type of Container: NULL
Quantity Type: NULL
State Code: 551

Year: 2018
EM Manifest ID: 000205918DAT20180503_D_1
Generator EPA ID: CAD980673297
Shipment Date: 2018-05-03
Manifest Number: 000205918DAT
Line Number: 6
Method Code: H141
Quantity Tons: 0.01750
Quantity Waste: 35.000000
Quantity Unit: P
Number of Containers: 1
Type of Container: NULL
Quantity Type: NULL
State Code: 551

Year: 2018
EM Manifest ID: 000205918DAT20180503_D_1
Generator EPA ID: CAD980673297
Shipment Date: 2018-05-03
Manifest Number: 000205918DAT
Line Number: 7
Method Code: H141
Quantity Tons: 0.08250

Map ID
Direction
Distance
Elevation | Site | MAP FINDINGS | Database(s) | EDR ID Number EPA ID Number

UC BERKELEY 2151 BERKELEY WAY (Continued) **S113002675**

Quantity Waste:	165.000000
Quantity Unit:	P
Number of Containers:	1
Type of Container:	NULL
Quantity Type:	NULL
State Code:	551
Year:	2018
EM Manifest ID:	000205918DAT20180503_D_1
Generator EPA ID:	CAD980673297
Shipment Date:	2018-05-03
Manifest Number:	000205918DAT
Line Number:	8
Method Code:	H121
Quantity Tons:	0.00450
Quantity Waste:	9.000000
Quantity Unit:	P
Number of Containers:	1
Type of Container:	NULL
Quantity Type:	NULL
State Code:	551
Year:	2018
EM Manifest ID:	000205918DAT20180503_D_1
Generator EPA ID:	CAD980673297
Shipment Date:	2018-05-03
Manifest Number:	000205918DAT
Line Number:	9
Method Code:	H141
Quantity Tons:	0.00700
Quantity Waste:	14.000000
Quantity Unit:	P
Number of Containers:	1
Type of Container:	NULL
Quantity Type:	NULL
State Code:	551
Year:	2018
EM Manifest ID:	000205918DAT20180503_D_1
Generator EPA ID:	CAD980673297
Shipment Date:	2018-05-03
Manifest Number:	000205918DAT
Line Number:	10
Method Code:	H121
Quantity Tons:	0.00250
Quantity Waste:	5.000000
Quantity Unit:	P
Number of Containers:	1
Type of Container:	NULL
Quantity Type:	NULL
State Code:	551
Year:	2018
EM Manifest ID:	000205918DAT20180503_D_1
Generator EPA ID:	CAD980673297
Shipment Date:	2018-05-03
Manifest Number:	000205918DAT

Map ID
Direction
Distance
Elevation | Site | MAP FINDINGS | Database(s) | EDR ID Number EPA ID Number

UC BERKELEY 2151 BERKELEY WAY (Continued) **S113002675**

Line Number:	11
Method Code:	H141
Quantity Tons:	0.01100
Quantity Waste:	22.000000
Quantity Unit:	P
Number of Containers:	1
Type of Container:	NULL
Quantity Type:	NULL
State Code:	551
Year:	2018
EM Manifest ID:	000205918DAT20180503_D_1
Generator EPA ID:	CAD980673297
Shipment Date:	2018-05-03
Manifest Number:	000205918DAT
Line Number:	12
Method Code:	H141
Quantity Tons:	0.00300
Quantity Waste:	6.000000
Quantity Unit:	P
Number of Containers:	1
Type of Container:	NULL
Quantity Type:	NULL
State Code:	551
Year:	2018
EM Manifest ID:	000205918DAT20180503_D_1
Generator EPA ID:	CAD980673297
Shipment Date:	2018-05-03
Manifest Number:	000205918DAT
Line Number:	13
Method Code:	H141
Quantity Tons:	0.00250
Quantity Waste:	5.000000
Quantity Unit:	P
Number of Containers:	1
Type of Container:	NULL
Quantity Type:	NULL
State Code:	551
Year:	2018
EM Manifest ID:	000205918DAT20180503_D_1
Generator EPA ID:	CAD980673297
Shipment Date:	2018-05-03
Manifest Number:	000205918DAT
Line Number:	14
Method Code:	H141
Quantity Tons:	0.00100
Quantity Waste:	2.000000
Quantity Unit:	P
Number of Containers:	1
Type of Container:	NULL
Quantity Type:	NULL
State Code:	551
Year:	2018
EM Manifest ID:	000205918DAT20180503_D_1

Map ID
Direction
Distance
Elevation | Site | MAP FINDINGS | Database(s) | EDR ID Number / EPA ID Number

UC BERKELEY 2151 BERKELEY WAY (Continued) **S113002675**

Generator EPA ID:	CAD980673297
Shipment Date:	2018-05-03
Manifest Number:	000205918DAT
Line Number:	15
Method Code:	H141
Quantity Tons:	0.00100
Quantity Waste:	2.000000
Quantity Unit:	P
Number of Containers:	1
Type of Container:	NULL
Quantity Type:	NULL
State Code:	551

Year:	2018
EM Manifest ID:	000205918DAT20180503_D_1
Generator EPA ID:	CAD980673297
Shipment Date:	2018-05-03
Manifest Number:	000205918DAT
Line Number:	16
Method Code:	H121
Quantity Tons:	0.00200
Quantity Waste:	4.000000
Quantity Unit:	P
Number of Containers:	1
Type of Container:	NULL
Quantity Type:	NULL
State Code:	551

Year:	2018
EM Manifest ID:	000205918DAT20180503_D_1
Generator EPA ID:	CAD980673297
Shipment Date:	2018-05-03
Manifest Number:	000205918DAT
Line Number:	17
Method Code:	H141
Quantity Tons:	0.00200
Quantity Waste:	4.000000
Quantity Unit:	P
Number of Containers:	1
Type of Container:	NULL
Quantity Type:	NULL
State Code:	551

Year:	2018
EM Manifest ID:	000205918DAT20180503_D_1
Generator EPA ID:	CAD980673297
Shipment Date:	2018-05-03
Manifest Number:	000205918DAT
Line Number:	18
Method Code:	H141
Quantity Tons:	0.00200
Quantity Waste:	4.000000
Quantity Unit:	P
Number of Containers:	1
Type of Container:	NULL
Quantity Type:	NULL
State Code:	551

Map ID
Direction
Distance
Elevation | Site | MAP FINDINGS | Database(s) | EDR ID Number / EPA ID Number

UC BERKELEY 2151 BERKELEY WAY (Continued) **S113002675**

Year:	2018
EM Manifest ID:	000205918DAT20180503_D_1
Generator EPA ID:	CAD980673297
Shipment Date:	2018-05-03
Manifest Number:	000205918DAT
Line Number:	19
Method Code:	H141
Quantity Tons:	0.00250
Quantity Waste:	5.000000
Quantity Unit:	P
Number of Containers:	1
Type of Container:	NULL
Quantity Type:	NULL
State Code:	551

Year:	2018
EM Manifest ID:	000205912DAT20180503_D_1
Shipment Date:	5/3/2018
Receipt Date:	5/22/2018
Manifest Number:	000205912DAT
Generator EPA ID:	CAD980673297
Name:	UNIV OF CALIFORNIA - BERKELEY HELIOS WEST
Address:	Not reported
Address 2:	Not reported
City:	Not reported
Zip:	Not reported
Telephone:	Not reported
Contact:	Not reported
Contact Telephone:	Not reported
Transporter 1 EPA ID:	MNS000110924
Transporter 1 Emergency Number:	Not reported
Transporter 2 EPA ID:	NED986382133
Transporter 2 Emergency Number:	Not reported
TSDF EPA ID:	NVD980895338
TSDF Name:	21ST CENTURY ENVIRONMENTAL MANAGEMENT OF NEVADA
TSDF Address 1:	Not reported
TSDF Address 2:	Not reported
TSDF City:	Not reported
TSDF Zip:	Not reported
TSDF Telephone:	Not reported

Federal:

Year:	2018
EM Manifest ID:	000205912DAT20180503_D_1
Generator EPA ID:	CAD980673297
Shipment Date:	2018-05-03
Manifest Number:	000205912DAT
Line Number:	1
Method Code:	Not reported
Quantity Tons:	0.00200
Quantity Waste:	4.000000
Quantity Unit:	P
Number of Containers:	1
Type of Container:	NULL
Quantity Type:	NULL
Federal Code:	D001

Map ID
Direction
Distance
Elevation Site

MAP FINDINGS

Database(s) EDR ID Number EPA ID Number

UC BERKELEY 2151 BERKELEY WAY (Continued) **S113002675**

Year:	2018
EM Manifest ID:	000205912DAT20180503_D_1
Generator EPA ID:	CAD980673297
Shipment Date:	2018-05-03
Manifest Number:	000205912DAT
Line Number:	1
Method Code:	Not reported
Quantity Tons:	0.00200
Quantity Waste:	4.000000
Quantity Unit:	P
Number of Containers:	1
Type of Container:	NULL
Quantity Type:	NULL
Federal Code:	D003

State:

Year:	2018
EM Manifest ID:	000205912DAT20180503_D_1
Generator EPA ID:	CAD980673297
Shipment Date:	2018-05-03
Manifest Number:	000205912DAT
Line Number:	1
Method Code:	Not reported
Quantity Tons:	0.00200
Quantity Waste:	4.000000
Quantity Unit:	P
Number of Containers:	1
Type of Container:	NULL
Quantity Type:	NULL
State Code:	551

Year:	2018
EM Manifest ID:	000160491DAT20170406_D_1
Shipment Date:	4/6/2017
Receipt Date:	4/12/2017
Manifest Number:	000160491DAT
Generator EPA ID:	CAD980673297
Name:	UNIV OF CALIFORNIA - BERKELEY OFFICE OF EH&S
Address:	Not reported
Address 2:	Not reported
City:	Not reported
Zip:	Not reported
Telephone:	Not reported
Contact:	Not reported
Contact Telephone:	Not reported
Transporter 1 EPA ID:	MNS000110924
Transporter 1 Emergency Number:	Not reported
Transporter 2 EPA ID:	NED986382133
Transporter 2 Emergency Number:	Not reported
TSDF EPA ID:	NVD980895338
TSDF Name:	21ST CENTURY ENVIRONMENTAL MAN MANAGEMENT OF NEVADA LLC
TSDF Address 1:	Not reported
TSDF Address 2:	Not reported
TSDF City:	Not reported
TSDF Zip:	Not reported
TSDF Telephone:	Not reported

Map ID
Direction
Distance
Elevation | Site | MAP FINDINGS | Database(s) | EDR ID Number EPA ID Number

UC BERKELEY 2151 BERKELEY WAY (Continued) **S113002675**

Federal:

Year:	2018
EM Manifest ID:	000160491DAT20170406_D_1
Generator EPA ID:	CAD980673297
Shipment Date:	2017-04-06
Manifest Number:	000160491DAT
Line Number:	1
Method Code:	H141
Quantity Tons:	0.00150
Quantity Waste:	3.000000
Quantity Unit:	P
Number of Containers:	1
Type of Container:	NULL
Quantity Type:	NULL
Federal Code:	D022

Year:	2018
EM Manifest ID:	000160491DAT20170406_D_1
Generator EPA ID:	CAD980673297
Shipment Date:	2017-04-06
Manifest Number:	000160491DAT
Line Number:	2
Method Code:	H141
Quantity Tons:	0.00750
Quantity Waste:	15.000000
Quantity Unit:	P
Number of Containers:	1
Type of Container:	NULL
Quantity Type:	NULL
Federal Code:	D004

Year:	2018
EM Manifest ID:	000160491DAT20170406_D_1
Generator EPA ID:	CAD980673297
Shipment Date:	2017-04-06
Manifest Number:	000160491DAT
Line Number:	2
Method Code:	H141
Quantity Tons:	0.00750
Quantity Waste:	15.000000
Quantity Unit:	P
Number of Containers:	1
Type of Container:	NULL
Quantity Type:	NULL
Federal Code:	D005

Year:	2018
EM Manifest ID:	000160491DAT20170406_D_1
Generator EPA ID:	CAD980673297
Shipment Date:	2017-04-06
Manifest Number:	000160491DAT
Line Number:	2
Method Code:	H141
Quantity Tons:	0.00750
Quantity Waste:	15.000000
Quantity Unit:	P
Number of Containers:	1

Map ID
Direction
Distance
Elevation | Site | MAP FINDINGS | Database(s) | EDR ID Number EPA ID Number

UC BERKELEY 2151 BERKELEY WAY (Continued) **S113002675**

Type of Container:	NULL
Quantity Type:	NULL
Federal Code:	D006
Year:	2018
EM Manifest ID:	000160491DAT20170406_D_1
Generator EPA ID:	CAD980673297
Shipment Date:	2017-04-06
Manifest Number:	000160491DAT
Line Number:	2
Method Code:	H141
Quantity Tons:	0.00750
Quantity Waste:	15.000000
Quantity Unit:	P
Number of Containers:	1
Type of Container:	NULL
Quantity Type:	NULL
Federal Code:	D007
Year:	2018
EM Manifest ID:	000160491DAT20170406_D_1
Generator EPA ID:	CAD980673297
Shipment Date:	2017-04-06
Manifest Number:	000160491DAT
Line Number:	2
Method Code:	H141
Quantity Tons:	0.00750
Quantity Waste:	15.000000
Quantity Unit:	P
Number of Containers:	1
Type of Container:	NULL
Quantity Type:	NULL
Federal Code:	D008
Year:	2018
EM Manifest ID:	000160491DAT20170406_D_1
Generator EPA ID:	CAD980673297
Shipment Date:	2017-04-06
Manifest Number:	000160491DAT
Line Number:	3
Method Code:	H141
Quantity Tons:	0.03000
Quantity Waste:	60.000000
Quantity Unit:	P
Number of Containers:	1
Type of Container:	NULL
Quantity Type:	NULL
Federal Code:	D001
Year:	2018
EM Manifest ID:	000160491DAT20170406_D_1
Generator EPA ID:	CAD980673297
Shipment Date:	2017-04-06
Manifest Number:	000160491DAT
Line Number:	3
Method Code:	H141
Quantity Tons:	0.03000

Map ID
Direction
Distance
Elevation | Site | MAP FINDINGS | Database(s) | EDR ID Number EPA ID Number

UC BERKELEY 2151 BERKELEY WAY (Continued) **S113002675**

Quantity Waste:	60.000000
Quantity Unit:	P
Number of Containers:	1
Type of Container:	NULL
Quantity Type:	NULL
Federal Code:	D022
Year:	2018
EM Manifest ID:	000160491DAT20170406_D_1
Generator EPA ID:	CAD980673297
Shipment Date:	2017-04-06
Manifest Number:	000160491DAT
Line Number:	3
Method Code:	H141
Quantity Tons:	0.03000
Quantity Waste:	60.000000
Quantity Unit:	P
Number of Containers:	1
Type of Container:	NULL
Quantity Type:	NULL
Federal Code:	F003
Year:	2018
EM Manifest ID:	000160491DAT20170406_D_1
Generator EPA ID:	CAD980673297
Shipment Date:	2017-04-06
Manifest Number:	000160491DAT
Line Number:	3
Method Code:	H141
Quantity Tons:	0.03000
Quantity Waste:	60.000000
Quantity Unit:	P
Number of Containers:	1
Type of Container:	NULL
Quantity Type:	NULL
Federal Code:	U112
Year:	2018
EM Manifest ID:	000160491DAT20170406_D_1
Generator EPA ID:	CAD980673297
Shipment Date:	2017-04-06
Manifest Number:	000160491DAT
Line Number:	3
Method Code:	H141
Quantity Tons:	0.03000
Quantity Waste:	60.000000
Quantity Unit:	P
Number of Containers:	1
Type of Container:	NULL
Quantity Type:	NULL
Federal Code:	U154
Year:	2018
EM Manifest ID:	000160491DAT20170406_D_1
Generator EPA ID:	CAD980673297
Shipment Date:	2017-04-06
Manifest Number:	000160491DAT

Map ID
Direction
Distance
Elevation | Site | MAP FINDINGS | Database(s) | EDR ID Number / EPA ID Number

UC BERKELEY 2151 BERKELEY WAY (Continued) **S113002675**

Line Number:	4
Method Code:	H141
Quantity Tons:	0.00700
Quantity Waste:	14.000000
Quantity Unit:	P
Number of Containers:	1
Type of Container:	NULL
Quantity Type:	NULL
Federal Code:	D022
Year:	2018
EM Manifest ID:	000160491DAT20170406_D_1
Generator EPA ID:	CAD980673297
Shipment Date:	2017-04-06
Manifest Number:	000160491DAT
Line Number:	5
Method Code:	H121
Quantity Tons:	0.00500
Quantity Waste:	10.000000
Quantity Unit:	P
Number of Containers:	1
Type of Container:	NULL
Quantity Type:	NULL
Federal Code:	D002
Year:	2018
EM Manifest ID:	000160491DAT20170406_D_1
Generator EPA ID:	CAD980673297
Shipment Date:	2017-04-06
Manifest Number:	000160491DAT
Line Number:	6
Method Code:	H141
Quantity Tons:	0.02400
Quantity Waste:	48.000000
Quantity Unit:	P
Number of Containers:	1
Type of Container:	NULL
Quantity Type:	NULL
Federal Code:	D001
Year:	2018
EM Manifest ID:	000160491DAT20170406_D_1
Generator EPA ID:	CAD980673297
Shipment Date:	2017-04-06
Manifest Number:	000160491DAT
Line Number:	6
Method Code:	H141
Quantity Tons:	0.02400
Quantity Waste:	48.000000
Quantity Unit:	P
Number of Containers:	1
Type of Container:	NULL
Quantity Type:	NULL
Federal Code:	D002
Year:	2018
EM Manifest ID:	000160491DAT20170406_D_1

Map ID
Direction
Distance
Elevation | Site | MAP FINDINGS | Database(s) | EDR ID Number EPA ID Number

UC BERKELEY 2151 BERKELEY WAY (Continued) **S113002675**

Generator EPA ID:	CAD980673297
Shipment Date:	2017-04-06
Manifest Number:	000160491DAT
Line Number:	6
Method Code:	H141
Quantity Tons:	0.02400
Quantity Waste:	48.000000
Quantity Unit:	P
Number of Containers:	1
Type of Container:	NULL
Quantity Type:	NULL
Federal Code:	F003

State:

Year:	2018
EM Manifest ID:	000160491DAT20170406_D_1
Generator EPA ID:	CAD980673297
Shipment Date:	2017-04-06
Manifest Number:	000160491DAT
Line Number:	1
Method Code:	H141
Quantity Tons:	0.00150
Quantity Waste:	3.000000
Quantity Unit:	P
Number of Containers:	1
Type of Container:	NULL
Quantity Type:	NULL
State Code:	352

Year:	2018
EM Manifest ID:	000160491DAT20170406_D_1
Generator EPA ID:	CAD980673297
Shipment Date:	2017-04-06
Manifest Number:	000160491DAT
Line Number:	2
Method Code:	H141
Quantity Tons:	0.00750
Quantity Waste:	15.000000
Quantity Unit:	P
Number of Containers:	1
Type of Container:	NULL
Quantity Type:	NULL
State Code:	352

Year:	2018
EM Manifest ID:	000160491DAT20170406_D_1
Generator EPA ID:	CAD980673297
Shipment Date:	2017-04-06
Manifest Number:	000160491DAT
Line Number:	3
Method Code:	H141
Quantity Tons:	0.03000
Quantity Waste:	60.000000
Quantity Unit:	P
Number of Containers:	1
Type of Container:	NULL
Quantity Type:	NULL

Map ID
Direction
Distance
Elevation | Site | MAP FINDINGS | Database(s) | EDR ID Number / EPA ID Number

UC BERKELEY 2151 BERKELEY WAY (Continued) **S113002675**

State Code: 551

Year: 2018
EM Manifest ID: 000160491DAT20170406_D_1
Generator EPA ID: CAD980673297
Shipment Date: 2017-04-06
Manifest Number: 000160491DAT
Line Number: 4
Method Code: H141
Quantity Tons: 0.00700
Quantity Waste: 14.000000
Quantity Unit: P
Number of Containers: 1
Type of Container: NULL
Quantity Type: NULL
State Code: 551

Year: 2018
EM Manifest ID: 000160491DAT20170406_D_1
Generator EPA ID: CAD980673297
Shipment Date: 2017-04-06
Manifest Number: 000160491DAT
Line Number: 5
Method Code: H121
Quantity Tons: 0.00500
Quantity Waste: 10.000000
Quantity Unit: P
Number of Containers: 1
Type of Container: NULL
Quantity Type: NULL
State Code: 551

Year: 2018
EM Manifest ID: 000160491DAT20170406_D_1
Generator EPA ID: CAD980673297
Shipment Date: 2017-04-06
Manifest Number: 000160491DAT
Line Number: 6
Method Code: H141
Quantity Tons: 0.02400
Quantity Waste: 48.000000
Quantity Unit: P
Number of Containers: 1
Type of Container: NULL
Quantity Type: NULL
State Code: 551

Year: 2018
EM Manifest ID: 000499323FLE20180413_D_1
Shipment Date: 4/27/2018
Receipt Date: 5/23/2018
Manifest Number: 000499323FLE
Generator EPA ID: CAD980673297
Name: UNIVERSITY OF CALIFORNIA BERKELEY EH&S
Address: Not reported
Address 2: Not reported

Map ID
Direction
Distance
Elevation | Site | MAP FINDINGS | Database(s) | EDR ID Number EPA ID Number

UC BERKELEY 2151 BERKELEY WAY (Continued) **S113002675**

City:	Not reported
Zip:	Not reported
Telephone:	Not reported
Contact:	Not reported
Contact Telephone:	Not reported
Transporter 1 EPA ID:	MNS000110924
Transporter 1 Emergency Number:	Not reported
Transporter 2 EPA ID:	NED986382133
Transporter 2 Emergency Number:	Not reported
TSDF EPA ID:	NVD980895338
TSDF Name:	21ST CENTURY ENVIRONMENTAL MANAGEMENT OF NEVADA LLC
TSDF Address 1:	Not reported
TSDF Address 2:	Not reported
TSDF City:	Not reported
TSDF Zip:	Not reported
TSDF Telephone:	Not reported

Federal:

Year:	2018
EM Manifest ID:	000499323FLE20180413_D_1
Generator EPA ID:	CAD980673297
Shipment Date:	2018-04-27
Manifest Number:	000499323FLE
Line Number:	1
Method Code:	H141
Quantity Tons:	0.02500
Quantity Waste:	50.000000
Quantity Unit:	P
Number of Containers:	1
Type of Container:	NULL
Quantity Type:	NULL
Federal Code:	D005

Year:	2018
EM Manifest ID:	000499323FLE20180413_D_1
Generator EPA ID:	CAD980673297
Shipment Date:	2018-04-27
Manifest Number:	000499323FLE
Line Number:	1
Method Code:	H141
Quantity Tons:	0.02500
Quantity Waste:	50.000000
Quantity Unit:	P
Number of Containers:	1
Type of Container:	NULL
Quantity Type:	NULL
Federal Code:	D022

State:

Year:	2018
EM Manifest ID:	000499323FLE20180413_D_1
Generator EPA ID:	CAD980673297
Shipment Date:	2018-04-27
Manifest Number:	000499323FLE
Line Number:	1
Method Code:	H141
Quantity Tons:	0.02500

Map ID
Direction
Distance
Elevation | Site | MAP FINDINGS | Database(s) | EDR ID Number / EPA ID Number

UC BERKELEY 2151 BERKELEY WAY (Continued) **S113002675**

Quantity Waste: 50.000000
Quantity Unit: P
Number of Containers: 1
Type of Container: NULL
Quantity Type: NULL
State Code: 352

Additional Info:
Year: 2017
Gen EPA ID: CAD980673297

Shipment Date: 20171207
Creation Date: Not reported
Receipt Date: Not reported
Manifest ID: 000191107DAT
Trans EPA ID: MNS000110924
Trans Name: STERICYCLE SPECIALTY WASTE SOLUTIONS INC
Trans 2 EPA ID: NED986382133
Trans 2 Name: SMITH SYSTEMS TRANSPORTATION
TSDF EPA ID: NVD980895338
Trans Name: 21ST CENTURY ENVIRONMENTAL MANAGEMENT OF NEVADA LLC
TSDF Alt EPA ID: Not reported
TSDF Alt Name: Not reported
Waste Code Description: 551 - Laboratory waste chemicals 561 Detergent and soap
RCRA Code: D002
Meth Code: H141 - Storage, Bulking, And/Or Transfer Off Site--No Treatment/Reovery (H010-H129) Or (H131-H135)
Quantity Tons: 0.006
Waste Quantity: 12
Quantity Unit: P
Additional Code 1: D001
Additional Code 2: Not reported
Additional Code 3: Not reported
Additional Code 4: Not reported
Additional Code 5: Not reported

Shipment Date: 20171207
Creation Date: Not reported
Receipt Date: Not reported
Manifest ID: 000191107DAT
Trans EPA ID: MNS000110924
Trans Name: STERICYCLE SPECIALTY WASTE SOLUTIONS INC
Trans 2 EPA ID: NED986382133
Trans 2 Name: SMITH SYSTEMS TRANSPORTATION
TSDF EPA ID: NVD980895338
Trans Name: 21ST CENTURY ENVIRONMENTAL MANAGEMENT OF NEVADA LLC
TSDF Alt EPA ID: Not reported
TSDF Alt Name: Not reported
Waste Code Description: 551 - Laboratory waste chemicals 561 Detergent and soap
RCRA Code: D002
Meth Code: H141 - Storage, Bulking, And/Or Transfer Off Site--No Treatment/Reovery (H010-H129) Or (H131-H135)
Quantity Tons: 0.007
Waste Quantity: 14
Quantity Unit: P
Additional Code 1: D001

Map ID
Direction
Distance
Elevation Site

MAP FINDINGS

Database(s) EDR ID Number EPA ID Number

UC BERKELEY 2151 BERKELEY WAY (Continued) **S113002675**

Additional Code 2:	Not reported
Additional Code 3:	Not reported
Additional Code 4:	Not reported
Additional Code 5:	Not reported
Shipment Date:	20171207
Creation Date:	Not reported
Receipt Date:	Not reported
Manifest ID:	000191107DAT
Trans EPA ID:	MNS000110924
Trans Name:	STERICYCLE SPECIALTY WASTE SOLUTIONS INC
Trans 2 EPA ID:	NED986382133
Trans 2 Name:	SMITH SYSTEMS TRANSPORTATION
TSDF EPA ID:	NVD980895338
Trans Name:	21ST CENTURY ENVIRONMENTAL MANAGEMENT OF NEVADA LLC
TSDF Alt EPA ID:	Not reported
TSDF Alt Name:	Not reported
Waste Code Description:	551 - Laboratory waste chemicals 561 Detergent and soap
RCRA Code:	U007
Meth Code:	H141 - Storage, Bulking, And/Or Transfer Off Site--No Treatment/Reovery (H010-H129) Or (H131-H135)
Quantity Tons:	0.0435
Waste Quantity:	87
Quantity Unit:	P
Additional Code 1:	D022
Additional Code 2:	Not reported
Additional Code 3:	Not reported
Additional Code 4:	Not reported
Additional Code 5:	Not reported
Shipment Date:	20171207
Creation Date:	Not reported
Receipt Date:	Not reported
Manifest ID:	000191107DAT
Trans EPA ID:	MNS000110924
Trans Name:	STERICYCLE SPECIALTY WASTE SOLUTIONS INC
Trans 2 EPA ID:	NED986382133
Trans 2 Name:	SMITH SYSTEMS TRANSPORTATION
TSDF EPA ID:	NVD980895338
Trans Name:	21ST CENTURY ENVIRONMENTAL MANAGEMENT OF NEVADA LLC
TSDF Alt EPA ID:	Not reported
TSDF Alt Name:	Not reported
Waste Code Description:	551 - Laboratory waste chemicals 561 Detergent and soap
RCRA Code:	U220
Meth Code:	H141 - Storage, Bulking, And/Or Transfer Off Site--No Treatment/Reovery (H010-H129) Or (H131-H135)
Quantity Tons:	0.0185
Waste Quantity:	37
Quantity Unit:	P
Additional Code 1:	F003
Additional Code 2:	D022
Additional Code 3:	D001
Additional Code 4:	Not reported
Additional Code 5:	Not reported
Shipment Date:	20171207
Creation Date:	Not reported

Map ID
Direction
Distance
Elevation | Site | MAP FINDINGS | Database(s) | EDR ID Number EPA ID Number

UC BERKELEY 2151 BERKELEY WAY (Continued) **S113002675**

Receipt Date:	Not reported
Manifest ID:	000191107DAT
Trans EPA ID:	MNS000110924
Trans Name:	STERICYCLE SPECIALTY WASTE SOLUTIONS INC
Trans 2 EPA ID:	NED986382133
Trans 2 Name:	SMITH SYSTEMS TRANSPORTATION
TSDF EPA ID:	NVD980895338
Trans Name:	21ST CENTURY ENVIRONMENTAL MANAGEMENT OF NEVADA LLC
TSDF Alt EPA ID:	Not reported
TSDF Alt Name:	Not reported
Waste Code Description:	551 - Laboratory waste chemicals 561 Detergent and soap
RCRA Code:	D002
Meth Code:	H141 - Storage, Bulking, And/Or Transfer Off Site--No Treatment/Reovery (H010-H129) Or (H131-H135)
Quantity Tons:	0.0555
Waste Quantity:	111
Quantity Unit:	P
Additional Code 1:	D001
Additional Code 2:	Not reported
Additional Code 3:	Not reported
Additional Code 4:	Not reported
Additional Code 5:	Not reported
Shipment Date:	20171207
Creation Date:	10/10/2018 18:30:23
Receipt Date:	20171226
Manifest ID:	000191107DAT
Trans EPA ID:	MNS000110924
Trans Name:	STERICYCLE SPECIALTY WASTE SOLUTIONS INC
Trans 2 EPA ID:	NED986382133
Trans 2 Name:	SMITH SYSTEMS TRANSPORTATION
TSDF EPA ID:	NVD980895338
Trans Name:	21ST CENTURY ENVIRONMENTAL MANAGEMENT OF NEVADA LLC
TSDF Alt EPA ID:	Not reported
TSDF Alt Name:	Not reported
Waste Code Description:	352 - Other organic solids
RCRA Code:	Not reported
Meth Code:	H141 - Storage, Bulking, And/Or Transfer Off Site--No Treatment/Reovery (H010-H129) Or (H131-H135)
Quantity Tons:	0.0225
Waste Quantity:	45
Quantity Unit:	P
Additional Code 1:	Not reported
Additional Code 2:	Not reported
Additional Code 3:	Not reported
Additional Code 4:	Not reported
Additional Code 5:	Not reported
Shipment Date:	20171207
Creation Date:	Not reported
Receipt Date:	Not reported
Manifest ID:	000191107DAT
Trans EPA ID:	MNS000110924
Trans Name:	STERICYCLE SPECIALTY WASTE SOLUTIONS INC
Trans 2 EPA ID:	NED986382133
Trans 2 Name:	SMITH SYSTEMS TRANSPORTATION
TSDF EPA ID:	NVD980895338

Map ID
Direction
Distance
Elevation Site

MAP FINDINGS

Database(s) EDR ID Number EPA ID Number

UC BERKELEY 2151 BERKELEY WAY (Continued) **S113002675**

Trans Name:	21ST CENTURY ENVIRONMENTAL MANAGEMENT OF NEVADA LLC
TSDF Alt EPA ID:	Not reported
TSDF Alt Name:	Not reported
Waste Code Description:	551 - Laboratory waste chemicals 561 Detergent and soap
RCRA Code:	Not reported
Meth Code:	H141 - Storage, Bulking, And/Or Transfer Off Site--No Treatment/Reovery (H010-H129) Or (H131-H135)
Quantity Tons:	0.0075
Waste Quantity:	15
Quantity Unit:	P
Additional Code 1:	Not reported
Additional Code 2:	Not reported
Additional Code 3:	Not reported
Additional Code 4:	Not reported
Additional Code 5:	Not reported
Shipment Date:	20171207
Creation Date:	10/10/2018 18:30:23
Receipt Date:	20171226
Manifest ID:	000191107DAT
Trans EPA ID:	MNS000110924
Trans Name:	STERICYCLE SPECIALTY WASTE SOLUTIONS INC
Trans 2 EPA ID:	NED986382133
Trans 2 Name:	SMITH SYSTEMS TRANSPORTATION
TSDF EPA ID:	NVD980895338
Trans Name:	21ST CENTURY ENVIRONMENTAL MANAGEMENT OF NEVADA LLC
TSDF Alt EPA ID:	Not reported
TSDF Alt Name:	Not reported
Waste Code Description:	352 - Other organic solids
RCRA Code:	D008
Meth Code:	H141 - Storage, Bulking, And/Or Transfer Off Site--No Treatment/Reovery (H010-H129) Or (H131-H135)
Quantity Tons:	0.0045
Waste Quantity:	9
Quantity Unit:	P
Additional Code 1:	D007
Additional Code 2:	D006
Additional Code 3:	D005
Additional Code 4:	D004
Additional Code 5:	Not reported
Shipment Date:	20171207
Creation Date:	10/10/2018 18:30:23
Receipt Date:	20171226
Manifest ID:	000191107DAT
Trans EPA ID:	MNS000110924
Trans Name:	STERICYCLE SPECIALTY WASTE SOLUTIONS INC
Trans 2 EPA ID:	NED986382133
Trans 2 Name:	SMITH SYSTEMS TRANSPORTATION
TSDF EPA ID:	NVD980895338
Trans Name:	21ST CENTURY ENVIRONMENTAL MANAGEMENT OF NEVADA LLC
TSDF Alt EPA ID:	Not reported
TSDF Alt Name:	Not reported
Waste Code Description:	352 - Other organic solids
RCRA Code:	Not reported
Meth Code:	H141 - Storage, Bulking, And/Or Transfer Off Site--No Treatment/Reovery (H010-H129) Or (H131-H135)

Map ID
Direction
Distance
Elevation | Site | MAP FINDINGS | Database(s) | EDR ID Number EPA ID Number

UC BERKELEY 2151 BERKELEY WAY (Continued) **S113002675**

Quantity Tons:	0.0125
Waste Quantity:	25
Quantity Unit:	P
Additional Code 1:	Not reported
Additional Code 2:	Not reported
Additional Code 3:	Not reported
Additional Code 4:	Not reported
Additional Code 5:	Not reported
Shipment Date:	20171207
Creation Date:	10/10/2018 18:30:23
Receipt Date:	20171226
Manifest ID:	000191107DAT
Trans EPA ID:	MNS000110924
Trans Name:	STERICYCLE SPECIALTY WASTE SOLUTIONS INC
Trans 2 EPA ID:	NED986382133
Trans 2 Name:	SMITH SYSTEMS TRANSPORTATION
TSDF EPA ID:	NVD980895338
Trans Name:	21ST CENTURY ENVIRONMENTAL MANAGEMENT OF NEVADA LLC
TSDF Alt EPA ID:	Not reported
TSDF Alt Name:	Not reported
Waste Code Description:	352 - Other organic solids
RCRA Code:	D022
Meth Code:	H141 - Storage, Bulking, And/Or Transfer Off Site--No Treatment/Reovery (H010-H129) Or (H131-H135)
Quantity Tons:	0.003
Waste Quantity:	6
Quantity Unit:	P
Additional Code 1:	Not reported
Additional Code 2:	Not reported
Additional Code 3:	Not reported
Additional Code 4:	Not reported
Additional Code 5:	Not reported

Additional Info:

Year:	2016
Gen EPA ID:	CAD980673297
Shipment Date:	20151105
Creation Date:	Not reported
Receipt Date:	Not reported
Manifest ID:	000131113DAT
Trans EPA ID:	MNS000110924
Trans Name:	STERICYCLE SPECIALTY WASTE SOLUTIONS INC
Trans 2 EPA ID:	AZR000513770
Trans 2 Name:	SLT
TSDF EPA ID:	NVD980895338
Trans Name:	21ST CENTURY ENVIRONMENTAL MANAGEMENT OF NEVADA LLC
TSDF Alt EPA ID:	Not reported
TSDF Alt Name:	Not reported
Waste Code Description:	551 - Laboratory waste chemicals 561 Detergent and soap
RCRA Code:	F004
Meth Code:	H141 - Storage, Bulking, And/Or Transfer Off Site--No Treatment/Reovery (H010-H129) Or (H131-H135)
Quantity Tons:	0.055
Waste Quantity:	110
Quantity Unit:	P

Map ID
Direction
Distance
Elevation | Site | MAP FINDINGS | Database(s) | EDR ID Number / EPA ID Number

UC BERKELEY 2151 BERKELEY WAY (Continued) **S113002675**

Additional Code 1:	F003
Additional Code 2:	F002
Additional Code 3:	D022
Additional Code 4:	D001
Additional Code 5:	Not reported
Shipment Date:	20151105
Creation Date:	5/12/2016 9:59:57
Receipt Date:	20151117
Manifest ID:	000131113DAT
Trans EPA ID:	MNS000110924
Trans Name:	STERICYCLE SPECIALTY WASTE SOLUTIONS INC
Trans 2 EPA ID:	AZR000513770
Trans 2 Name:	SLT
TSDF EPA ID:	NVD980895338
Trans Name:	21ST CENTURY ENVIRONMENTAL MANAGEMENT OF NEVADA LLC
TSDF Alt EPA ID:	Not reported
TSDF Alt Name:	Not reported
Waste Code Description:	352 - Other organic solids
RCRA Code:	Not reported
Meth Code:	H141 - Storage, Bulking, And/Or Transfer Off Site--No Treatment/Reovery (H010-H129) Or (H131-H135)
Quantity Tons:	0.0435
Waste Quantity:	87
Quantity Unit:	P
Additional Code 1:	Not reported
Additional Code 2:	Not reported
Additional Code 3:	Not reported
Additional Code 4:	Not reported
Additional Code 5:	Not reported
Shipment Date:	20151105
Creation Date:	5/12/2016 9:59:57
Receipt Date:	20151117
Manifest ID:	000131113DAT
Trans EPA ID:	MNS000110924
Trans Name:	STERICYCLE SPECIALTY WASTE SOLUTIONS INC
Trans 2 EPA ID:	AZR000513770
Trans 2 Name:	SLT
TSDF EPA ID:	NVD980895338
Trans Name:	21ST CENTURY ENVIRONMENTAL MANAGEMENT OF NEVADA LLC
TSDF Alt EPA ID:	Not reported
TSDF Alt Name:	Not reported
Waste Code Description:	352 - Other organic solids
RCRA Code:	Not reported
Meth Code:	H141 - Storage, Bulking, And/Or Transfer Off Site--No Treatment/Reovery (H010-H129) Or (H131-H135)
Quantity Tons:	0.018
Waste Quantity:	36
Quantity Unit:	P
Additional Code 1:	Not reported
Additional Code 2:	Not reported
Additional Code 3:	Not reported
Additional Code 4:	Not reported
Additional Code 5:	Not reported
Shipment Date:	20151105

Map ID
Direction
Distance
Elevation | Site | MAP FINDINGS | Database(s) | EDR ID Number EPA ID Number

UC BERKELEY 2151 BERKELEY WAY (Continued) **S113002675**

Creation Date:	Not reported
Receipt Date:	Not reported
Manifest ID:	000131113DAT
Trans EPA ID:	MNS000110924
Trans Name:	STERICYCLE SPECIALTY WASTE SOLUTIONS INC
Trans 2 EPA ID:	AZR000513770
Trans 2 Name:	SLT
TSDF EPA ID:	NVD980895338
Trans Name:	21ST CENTURY ENVIRONMENTAL MANAGEMENT OF NEVADA LLC
TSDF Alt EPA ID:	Not reported
TSDF Alt Name:	Not reported
Waste Code Description:	551 - Laboratory waste chemicals 561 Detergent and soap
RCRA Code:	D002
Meth Code:	H141 - Storage, Bulking, And/Or Transfer Off Site--No Treatment/Reovery (H010-H129) Or (H131-H135)
Quantity Tons:	0.0085
Waste Quantity:	17
Quantity Unit:	P
Additional Code 1:	Not reported
Additional Code 2:	Not reported
Additional Code 3:	Not reported
Additional Code 4:	Not reported
Additional Code 5:	Not reported
Shipment Date:	20151105
Creation Date:	Not reported
Receipt Date:	Not reported
Manifest ID:	000131113DAT
Trans EPA ID:	MNS000110924
Trans Name:	STERICYCLE SPECIALTY WASTE SOLUTIONS INC
Trans 2 EPA ID:	AZR000513770
Trans 2 Name:	SLT
TSDF EPA ID:	NVD980895338
Trans Name:	21ST CENTURY ENVIRONMENTAL MANAGEMENT OF NEVADA LLC
TSDF Alt EPA ID:	Not reported
TSDF Alt Name:	Not reported
Waste Code Description:	551 - Laboratory waste chemicals 561 Detergent and soap
RCRA Code:	F003
Meth Code:	H141 - Storage, Bulking, And/Or Transfer Off Site--No Treatment/Reovery (H010-H129) Or (H131-H135)
Quantity Tons:	0.045
Waste Quantity:	90
Quantity Unit:	P
Additional Code 1:	D022
Additional Code 2:	D001
Additional Code 3:	Not reported
Additional Code 4:	Not reported
Additional Code 5:	Not reported
Shipment Date:	20151105
Creation Date:	Not reported
Receipt Date:	Not reported
Manifest ID:	000131113DAT
Trans EPA ID:	MNS000110924
Trans Name:	STERICYCLE SPECIALTY WASTE SOLUTIONS INC
Trans 2 EPA ID:	AZR000513770
Trans 2 Name:	SLT

UC BERKELEY 2151 BERKELEY WAY (Continued) **S113002675**

TSDF EPA ID:	NVD980895338
Trans Name:	21ST CENTURY ENVIRONMENTAL MANAGEMENT OF NEVADA LLC
TSDF Alt EPA ID:	Not reported
TSDF Alt Name:	Not reported
Waste Code Description:	551 - Laboratory waste chemicals 561 Detergent and soap
RCRA Code:	D022
Meth Code:	H141 - Storage, Bulking, And/Or Transfer Off Site--No Treatment/Reovery (H010-H129) Or (H131-H135)
Quantity Tons:	0.039
Waste Quantity:	78
Quantity Unit:	P
Additional Code 1:	D005
Additional Code 2:	Not reported
Additional Code 3:	Not reported
Additional Code 4:	Not reported
Additional Code 5:	Not reported
Shipment Date:	20151105
Creation Date:	Not reported
Receipt Date:	Not reported
Manifest ID:	000131113DAT
Trans EPA ID:	MNS000110924
Trans Name:	STERICYCLE SPECIALTY WASTE SOLUTIONS INC
Trans 2 EPA ID:	AZR000513770
Trans 2 Name:	SLT
TSDF EPA ID:	NVD980895338
Trans Name:	21ST CENTURY ENVIRONMENTAL MANAGEMENT OF NEVADA LLC
TSDF Alt EPA ID:	Not reported
TSDF Alt Name:	Not reported
Waste Code Description:	551 - Laboratory waste chemicals 561 Detergent and soap
RCRA Code:	F003
Meth Code:	H141 - Storage, Bulking, And/Or Transfer Off Site--No Treatment/Reovery (H010-H129) Or (H131-H135)
Quantity Tons:	0.0125
Waste Quantity:	25
Quantity Unit:	P
Additional Code 1:	D002
Additional Code 2:	D001
Additional Code 3:	Not reported
Additional Code 4:	Not reported
Additional Code 5:	Not reported
Shipment Date:	20151105
Creation Date:	Not reported
Receipt Date:	Not reported
Manifest ID:	000131113DAT
Trans EPA ID:	MNS000110924
Trans Name:	STERICYCLE SPECIALTY WASTE SOLUTIONS INC
Trans 2 EPA ID:	AZR000513770
Trans 2 Name:	SLT
TSDF EPA ID:	NVD980895338
Trans Name:	21ST CENTURY ENVIRONMENTAL MANAGEMENT OF NEVADA LLC
TSDF Alt EPA ID:	Not reported
TSDF Alt Name:	Not reported
Waste Code Description:	551 - Laboratory waste chemicals 561 Detergent and soap
RCRA Code:	D005
Meth Code:	H141 - Storage, Bulking, And/Or Transfer Off Site--No

Map ID
Direction
Distance
Elevation | Site | MAP FINDINGS | Database(s) | EDR ID Number / EPA ID Number

UC BERKELEY 2151 BERKELEY WAY (Continued) **S113002675**

	Treatment/Reovery (H010-H129) Or (H131-H135)
Quantity Tons:	0.008
Waste Quantity:	16
Quantity Unit:	P
Additional Code 1:	D001
Additional Code 2:	Not reported
Additional Code 3:	Not reported
Additional Code 4:	Not reported
Additional Code 5:	Not reported
Shipment Date:	20150707
Creation Date:	Not reported
Receipt Date:	Not reported
Manifest ID:	000117310DAT
Trans EPA ID:	MNS000110924
Trans Name:	STERICYCLE SPECIALTY WASTE SOLUTIONS INC
Trans 2 EPA ID:	Not reported
Trans 2 Name:	Not reported
TSDF EPA ID:	NVD980895338
Trans Name:	21ST CENTURY ENVIRONMENTAL MANAGEMENT OF NEVADA LLC
TSDF Alt EPA ID:	Not reported
TSDF Alt Name:	Not reported
Waste Code Description:	223 - Unspecified oil-containing waste
RCRA Code:	Not reported
Meth Code:	H141 - Storage, Bulking, And/Or Transfer Off Site--No Treatment/Reovery (H010-H129) Or (H131-H135)
Quantity Tons:	0.1315
Waste Quantity:	263
Quantity Unit:	P
Additional Code 1:	Not reported
Additional Code 2:	Not reported
Additional Code 3:	Not reported
Additional Code 4:	Not reported
Additional Code 5:	Not reported
Shipment Date:	20150707
Creation Date:	1/20/2016 22:15:50
Receipt Date:	20150715
Manifest ID:	000117310DAT
Trans EPA ID:	MNS000110924
Trans Name:	STERICYCLE SPECIALTY WASTE SOLUTIONS INC
Trans 2 EPA ID:	Not reported
Trans 2 Name:	Not reported
TSDF EPA ID:	NVD980895338
Trans Name:	21ST CENTURY ENVIRONMENTAL MANAGEMENT OF NEVADA LLC
TSDF Alt EPA ID:	Not reported
TSDF Alt Name:	Not reported
Waste Code Description:	551 - Laboratory waste chemicals 561 Detergent and soap
RCRA Code:	F003
Meth Code:	H141 - Storage, Bulking, And/Or Transfer Off Site--No Treatment/Reovery (H010-H129) Or (H131-H135)
Quantity Tons:	0.0945
Waste Quantity:	189
Quantity Unit:	P
Additional Code 1:	D022
Additional Code 2:	D001
Additional Code 3:	Not reported

Map ID
Direction
Distance
Elevation | Site | MAP FINDINGS | Database(s) | EDR ID Number EPA ID Number

UC BERKELEY 2151 BERKELEY WAY (Continued) **S113002675**

Additional Code 4:	Not reported
Additional Code 5:	Not reported

Additional Info:

Year:	2015
Gen EPA ID:	CAD980673297
Shipment Date:	20151105
Creation Date:	Not reported
Receipt Date:	Not reported
Manifest ID:	000131113DAT
Trans EPA ID:	MNS000110924
Trans Name:	STERICYCLE SPECIALTY WASTE SOLUTIONS INC
Trans 2 EPA ID:	AZR000513770
Trans 2 Name:	SLT
TSDF EPA ID:	NVD980895338
Trans Name:	21ST CENTURY ENVIRONMENTAL MANAGEMENT OF NEVADA LLC
TSDF Alt EPA ID:	Not reported
TSDF Alt Name:	Not reported
Waste Code Description:	551 - Laboratory waste chemicals 561 Detergent and soap
RCRA Code:	D005
Meth Code:	H141 - Storage, Bulking, And/Or Transfer Off Site--No Treatment/Reovery (H010-H129) Or (H131-H135)
Quantity Tons:	0.008
Waste Quantity:	16
Quantity Unit:	P
Additional Code 1:	D001
Additional Code 2:	Not reported
Additional Code 3:	Not reported
Additional Code 4:	Not reported
Additional Code 5:	Not reported
Shipment Date:	20151105
Creation Date:	Not reported
Receipt Date:	Not reported
Manifest ID:	000131113DAT
Trans EPA ID:	MNS000110924
Trans Name:	STERICYCLE SPECIALTY WASTE SOLUTIONS INC
Trans 2 EPA ID:	AZR000513770
Trans 2 Name:	SLT
TSDF EPA ID:	NVD980895338
Trans Name:	21ST CENTURY ENVIRONMENTAL MANAGEMENT OF NEVADA LLC
TSDF Alt EPA ID:	Not reported
TSDF Alt Name:	Not reported
Waste Code Description:	551 - Laboratory waste chemicals 561 Detergent and soap
RCRA Code:	F004
Meth Code:	H141 - Storage, Bulking, And/Or Transfer Off Site--No Treatment/Reovery (H010-H129) Or (H131-H135)
Quantity Tons:	0.055
Waste Quantity:	110
Quantity Unit:	P
Additional Code 1:	F003
Additional Code 2:	F002
Additional Code 3:	D022
Additional Code 4:	D001
Additional Code 5:	Not reported

UC BERKELEY 2151 BERKELEY WAY (Continued) **S113002675**

Shipment Date:	20151105
Creation Date:	Not reported
Receipt Date:	Not reported
Manifest ID:	000131113DAT
Trans EPA ID:	MNS000110924
Trans Name:	STERICYCLE SPECIALTY WASTE SOLUTIONS INC
Trans 2 EPA ID:	AZR000513770
Trans 2 Name:	SLT
TSDF EPA ID:	NVD980895338
Trans Name:	21ST CENTURY ENVIRONMENTAL MANAGEMENT OF NEVADA LLC
TSDF Alt EPA ID:	Not reported
TSDF Alt Name:	Not reported
Waste Code Description:	551 - Laboratory waste chemicals 561 Detergent and soap
RCRA Code:	D002
Meth Code:	H141 - Storage, Bulking, And/Or Transfer Off Site--No Treatment/Reovery (H010-H129) Or (H131-H135)
Quantity Tons:	0.0085
Waste Quantity:	17
Quantity Unit:	P
Additional Code 1:	Not reported
Additional Code 2:	Not reported
Additional Code 3:	Not reported
Additional Code 4:	Not reported
Additional Code 5:	Not reported

Shipment Date:	20151105
Creation Date:	Not reported
Receipt Date:	Not reported
Manifest ID:	000131113DAT
Trans EPA ID:	MNS000110924
Trans Name:	STERICYCLE SPECIALTY WASTE SOLUTIONS INC
Trans 2 EPA ID:	AZR000513770
Trans 2 Name:	SLT
TSDF EPA ID:	NVD980895338
Trans Name:	21ST CENTURY ENVIRONMENTAL MANAGEMENT OF NEVADA LLC
TSDF Alt EPA ID:	Not reported
TSDF Alt Name:	Not reported
Waste Code Description:	551 - Laboratory waste chemicals 561 Detergent and soap
RCRA Code:	F003
Meth Code:	H141 - Storage, Bulking, And/Or Transfer Off Site--No Treatment/Reovery (H010-H129) Or (H131-H135)
Quantity Tons:	0.045
Waste Quantity:	90
Quantity Unit:	P
Additional Code 1:	D022
Additional Code 2:	D001
Additional Code 3:	Not reported
Additional Code 4:	Not reported
Additional Code 5:	Not reported

Shipment Date:	20151105
Creation Date:	Not reported
Receipt Date:	Not reported
Manifest ID:	000131113DAT
Trans EPA ID:	MNS000110924
Trans Name:	STERICYCLE SPECIALTY WASTE SOLUTIONS INC
Trans 2 EPA ID:	AZR000513770

UC BERKELEY 2151 BERKELEY WAY (Continued) **S113002675**

Trans 2 Name:	SLT
TSDF EPA ID:	NVD980895338
Trans Name:	21ST CENTURY ENVIRONMENTAL MANAGEMENT OF NEVADA LLC
TSDF Alt EPA ID:	Not reported
TSDF Alt Name:	Not reported
Waste Code Description:	551 - Laboratory waste chemicals 561 Detergent and soap
RCRA Code:	D022
Meth Code:	H141 - Storage, Bulking, And/Or Transfer Off Site--No Treatment/Reovery (H010-H129) Or (H131-H135)
Quantity Tons:	0.039
Waste Quantity:	78
Quantity Unit:	P
Additional Code 1:	D005
Additional Code 2:	Not reported
Additional Code 3:	Not reported
Additional Code 4:	Not reported
Additional Code 5:	Not reported
Shipment Date:	20151105
Creation Date:	Not reported
Receipt Date:	Not reported
Manifest ID:	000131113DAT
Trans EPA ID:	MNS000110924
Trans Name:	STERICYCLE SPECIALTY WASTE SOLUTIONS INC
Trans 2 EPA ID:	AZR000513770
Trans 2 Name:	SLT
TSDF EPA ID:	NVD980895338
Trans Name:	21ST CENTURY ENVIRONMENTAL MANAGEMENT OF NEVADA LLC
TSDF Alt EPA ID:	Not reported
TSDF Alt Name:	Not reported
Waste Code Description:	551 - Laboratory waste chemicals 561 Detergent and soap
RCRA Code:	F003
Meth Code:	H141 - Storage, Bulking, And/Or Transfer Off Site--No Treatment/Reovery (H010-H129) Or (H131-H135)
Quantity Tons:	0.0125
Waste Quantity:	25
Quantity Unit:	P
Additional Code 1:	D002
Additional Code 2:	D001
Additional Code 3:	Not reported
Additional Code 4:	Not reported
Additional Code 5:	Not reported
Shipment Date:	20151105
Creation Date:	5/12/2016 9:59:57
Receipt Date:	20151117
Manifest ID:	000131113DAT
Trans EPA ID:	MNS000110924
Trans Name:	STERICYCLE SPECIALTY WASTE SOLUTIONS INC
Trans 2 EPA ID:	AZR000513770
Trans 2 Name:	SLT
TSDF EPA ID:	NVD980895338
Trans Name:	21ST CENTURY ENVIRONMENTAL MANAGEMENT OF NEVADA LLC
TSDF Alt EPA ID:	Not reported
TSDF Alt Name:	Not reported
Waste Code Description:	352 - Other organic solids
RCRA Code:	Not reported

UC BERKELEY 2151 BERKELEY WAY (Continued) **S113002675**

Meth Code:	H141 - Storage, Bulking, And/Or Transfer Off Site--No Treatment/Reovery (H010-H129) Or (H131-H135)
Quantity Tons:	0.0435
Waste Quantity:	87
Quantity Unit:	P
Additional Code 1:	Not reported
Additional Code 2:	Not reported
Additional Code 3:	Not reported
Additional Code 4:	Not reported
Additional Code 5:	Not reported
Shipment Date:	20151105
Creation Date:	5/12/2016 9:59:57
Receipt Date:	20151117
Manifest ID:	000131113DAT
Trans EPA ID:	MNS000110924
Trans Name:	STERICYCLE SPECIALTY WASTE SOLUTIONS INC
Trans 2 EPA ID:	AZR000513770
Trans 2 Name:	SLT
TSDF EPA ID:	NVD980895338
Trans Name:	21ST CENTURY ENVIRONMENTAL MANAGEMENT OF NEVADA LLC
TSDF Alt EPA ID:	Not reported
TSDF Alt Name:	Not reported
Waste Code Description:	352 - Other organic solids
RCRA Code:	Not reported
Meth Code:	H141 - Storage, Bulking, And/Or Transfer Off Site--No Treatment/Reovery (H010-H129) Or (H131-H135)
Quantity Tons:	0.018
Waste Quantity:	36
Quantity Unit:	P
Additional Code 1:	Not reported
Additional Code 2:	Not reported
Additional Code 3:	Not reported
Additional Code 4:	Not reported
Additional Code 5:	Not reported
Shipment Date:	20150707
Creation Date:	Not reported
Receipt Date:	Not reported
Manifest ID:	000117310DAT
Trans EPA ID:	MNS000110924
Trans Name:	STERICYCLE SPECIALTY WASTE SOLUTIONS INC
Trans 2 EPA ID:	Not reported
Trans 2 Name:	Not reported
TSDF EPA ID:	NVD980895338
Trans Name:	21ST CENTURY ENVIRONMENTAL MANAGEMENT OF NEVADA LLC
TSDF Alt EPA ID:	Not reported
TSDF Alt Name:	Not reported
Waste Code Description:	223 - Unspecified oil-containing waste
RCRA Code:	Not reported
Meth Code:	H141 - Storage, Bulking, And/Or Transfer Off Site--No Treatment/Reovery (H010-H129) Or (H131-H135)
Quantity Tons:	0.1315
Waste Quantity:	263
Quantity Unit:	P
Additional Code 1:	Not reported
Additional Code 2:	Not reported

Map ID
Direction
Distance
Elevation | Site | MAP FINDINGS | Database(s) | EDR ID Number EPA ID Number

UC BERKELEY 2151 BERKELEY WAY (Continued) **S113002675**

Additional Code 3:	Not reported
Additional Code 4:	Not reported
Additional Code 5:	Not reported
Shipment Date:	20150707
Creation Date:	Not reported
Receipt Date:	Not reported
Manifest ID:	000117310DAT
Trans EPA ID:	MNS000110924
Trans Name:	STERICYCLE SPECIALTY WASTE SOLUTIONS INC
Trans 2 EPA ID:	Not reported
Trans 2 Name:	Not reported
TSDF EPA ID:	NVD980895338
Trans Name:	21ST CENTURY ENVIRONMENTAL MANAGEMENT OF NEVADA LLC
TSDF Alt EPA ID:	Not reported
TSDF Alt Name:	Not reported
Waste Code Description:	352 - Other organic solids
RCRA Code:	Not reported
Meth Code:	H141 - Storage, Bulking, And/Or Transfer Off Site--No Treatment/Reovery (H010-H129) Or (H131-H135)
Quantity Tons:	0.028
Waste Quantity:	56
Quantity Unit:	P
Additional Code 1:	Not reported
Additional Code 2:	Not reported
Additional Code 3:	Not reported
Additional Code 4:	Not reported
Additional Code 5:	Not reported

Additional Info:

Year:	2014
Gen EPA ID:	CAD980673297
Shipment Date:	20141204
Creation Date:	4/1/2015 22:15:06
Receipt Date:	20141208
Manifest ID:	000092844DAT
Trans EPA ID:	CAR000210617
Trans Name:	21ST CENTURY ENVIRONMENTAL MANAGEMENT OF CALIFORNIA LP
Trans 2 EPA ID:	Not reported
Trans 2 Name:	Not reported
TSDF EPA ID:	NVD980895338
Trans Name:	21ST CENTURY ENVIRONMENTAL MANAGEMENT OF NEVADA LLC
TSDF Alt EPA ID:	Not reported
TSDF Alt Name:	Not reported
Waste Code Description:	551 - Laboratory waste chemicals 561 Detergent and soap
RCRA Code:	Not reported
Meth Code:	H141 - Storage, Bulking, And/Or Transfer Off Site--No Treatment/Reovery (H010-H129) Or (H131-H135)
Quantity Tons:	0.1355
Waste Quantity:	271
Quantity Unit:	P
Additional Code 1:	Not reported
Additional Code 2:	Not reported
Additional Code 3:	Not reported
Additional Code 4:	Not reported
Additional Code 5:	Not reported

Map ID
Direction
Distance
Elevation | Site | MAP FINDINGS | Database(s) | EDR ID Number EPA ID Number

UC BERKELEY 2151 BERKELEY WAY (Continued) **S113002675**

Shipment Date:	20141204
Creation Date:	4/1/2015 22:15:06
Receipt Date:	20141208
Manifest ID:	000092844DAT
Trans EPA ID:	CAR000210617
Trans Name:	21ST CENTURY ENVIRONMENTAL MANAGEMENT OF CALIFORNIA LP
Trans 2 EPA ID:	Not reported
Trans 2 Name:	Not reported
TSDF EPA ID:	NVD980895338
Trans Name:	21ST CENTURY ENVIRONMENTAL MANAGEMENT OF NEVADA LLC
TSDF Alt EPA ID:	Not reported
TSDF Alt Name:	Not reported
Waste Code Description:	551 - Laboratory waste chemicals 561 Detergent and soap
RCRA Code:	F005
Meth Code:	H141 - Storage, Bulking, And/Or Transfer Off Site--No Treatment/Reovery (H010-H129) Or (H131-H135)
Quantity Tons:	0.1825
Waste Quantity:	365
Quantity Unit:	P
Additional Code 1:	F003
Additional Code 2:	D022
Additional Code 3:	D001
Additional Code 4:	Not reported
Additional Code 5:	Not reported

Shipment Date:	20141204
Creation Date:	4/1/2015 22:15:06
Receipt Date:	20141208
Manifest ID:	000092844DAT
Trans EPA ID:	CAR000210617
Trans Name:	21ST CENTURY ENVIRONMENTAL MANAGEMENT OF CALIFORNIA LP
Trans 2 EPA ID:	Not reported
Trans 2 Name:	Not reported
TSDF EPA ID:	NVD980895338
Trans Name:	21ST CENTURY ENVIRONMENTAL MANAGEMENT OF NEVADA LLC
TSDF Alt EPA ID:	Not reported
TSDF Alt Name:	Not reported
Waste Code Description:	551 - Laboratory waste chemicals 561 Detergent and soap
RCRA Code:	D011
Meth Code:	H070 - Not reported
Quantity Tons:	0.0155
Waste Quantity:	31
Quantity Unit:	P
Additional Code 1:	D001
Additional Code 2:	Not reported
Additional Code 3:	Not reported
Additional Code 4:	Not reported
Additional Code 5:	Not reported

Shipment Date:	20141204
Creation Date:	4/1/2015 22:15:06
Receipt Date:	20141208
Manifest ID:	000092844DAT
Trans EPA ID:	CAR000210617
Trans Name:	21ST CENTURY ENVIRONMENTAL MANAGEMENT OF CALIFORNIA LP
Trans 2 EPA ID:	Not reported
Trans 2 Name:	Not reported

UC BERKELEY 2151 BERKELEY WAY (Continued) **S113002675**

TSDF EPA ID:	NVD980895338
Trans Name:	21ST CENTURY ENVIRONMENTAL MANAGEMENT OF NEVADA LLC
TSDF Alt EPA ID:	Not reported
TSDF Alt Name:	Not reported
Waste Code Description:	551 - Laboratory waste chemicals 561 Detergent and soap
RCRA Code:	Not reported
Meth Code:	H141 - Storage, Bulking, And/Or Transfer Off Site--No Treatment/Reovery (H010-H129) Or (H131-H135)
Quantity Tons:	0.0015
Waste Quantity:	3
Quantity Unit:	P
Additional Code 1:	Not reported
Additional Code 2:	Not reported
Additional Code 3:	Not reported
Additional Code 4:	Not reported
Additional Code 5:	Not reported
Shipment Date:	20141204
Creation Date:	Not reported
Receipt Date:	Not reported
Manifest ID:	000092844DAT
Trans EPA ID:	CAR000210617
Trans Name:	21ST CENTURY ENVIRONMENTAL MANAGEMENT OF CALIFORNIA LP
Trans 2 EPA ID:	Not reported
Trans 2 Name:	Not reported
TSDF EPA ID:	NVD980895338
Trans Name:	21ST CENTURY ENVIRONMENTAL MANAGEMENT OF NEVADA LLC
TSDF Alt EPA ID:	Not reported
TSDF Alt Name:	Not reported
Waste Code Description:	352 - Other organic solids
RCRA Code:	D008
Meth Code:	H141 - Storage, Bulking, And/Or Transfer Off Site--No Treatment/Reovery (H010-H129) Or (H131-H135)
Quantity Tons:	0.0325
Waste Quantity:	65
Quantity Unit:	P
Additional Code 1:	D007
Additional Code 2:	D006
Additional Code 3:	D005
Additional Code 4:	D004
Additional Code 5:	Not reported
Shipment Date:	20141204
Creation Date:	Not reported
Receipt Date:	Not reported
Manifest ID:	000092844DAT
Trans EPA ID:	CAR000210617
Trans Name:	21ST CENTURY ENVIRONMENTAL MANAGEMENT OF CALIFORNIA LP
Trans 2 EPA ID:	Not reported
Trans 2 Name:	Not reported
TSDF EPA ID:	NVD980895338
Trans Name:	21ST CENTURY ENVIRONMENTAL MANAGEMENT OF NEVADA LLC
TSDF Alt EPA ID:	Not reported
TSDF Alt Name:	Not reported
Waste Code Description:	551 - Laboratory waste chemicals 561 Detergent and soap
RCRA Code:	D008
Meth Code:	H141 - Storage, Bulking, And/Or Transfer Off Site--No

Map ID
Direction
Distance
Elevation Site

MAP FINDINGS

Database(s) EDR ID Number EPA ID Number

UC BERKELEY 2151 BERKELEY WAY (Continued) **S113002675**

	Treatment/Reovery (H010-H129) Or (H131-H135)
Quantity Tons:	0.082
Waste Quantity:	164
Quantity Unit:	P
Additional Code 1:	D007
Additional Code 2:	D006
Additional Code 3:	D005
Additional Code 4:	D004
Additional Code 5:	Not reported
Shipment Date:	20141204
Creation Date:	Not reported
Receipt Date:	Not reported
Manifest ID:	000092844DAT
Trans EPA ID:	CAR000210617
Trans Name:	21ST CENTURY ENVIRONMENTAL MANAGEMENT OF CALIFORNIA LP
Trans 2 EPA ID:	Not reported
Trans 2 Name:	Not reported
TSDF EPA ID:	NVD980895338
Trans Name:	21ST CENTURY ENVIRONMENTAL MANAGEMENT OF NEVADA LLC
TSDF Alt EPA ID:	Not reported
TSDF Alt Name:	Not reported
Waste Code Description:	551 - Laboratory waste chemicals 561 Detergent and soap
RCRA Code:	Not reported
Meth Code:	H141 - Storage, Bulking, And/Or Transfer Off Site--No Treatment/Reovery (H010-H129) Or (H131-H135)
Quantity Tons:	0.0485
Waste Quantity:	97
Quantity Unit:	P
Additional Code 1:	Not reported
Additional Code 2:	Not reported
Additional Code 3:	Not reported
Additional Code 4:	Not reported
Additional Code 5:	Not reported
Shipment Date:	20141204
Creation Date:	Not reported
Receipt Date:	Not reported
Manifest ID:	000092844DAT
Trans EPA ID:	CAR000210617
Trans Name:	21ST CENTURY ENVIRONMENTAL MANAGEMENT OF CALIFORNIA LP
Trans 2 EPA ID:	Not reported
Trans 2 Name:	Not reported
TSDF EPA ID:	NVD980895338
Trans Name:	21ST CENTURY ENVIRONMENTAL MANAGEMENT OF NEVADA LLC
TSDF Alt EPA ID:	Not reported
TSDF Alt Name:	Not reported
Waste Code Description:	551 - Laboratory waste chemicals 561 Detergent and soap
RCRA Code:	F003
Meth Code:	H141 - Storage, Bulking, And/Or Transfer Off Site--No Treatment/Reovery (H010-H129) Or (H131-H135)
Quantity Tons:	0.0045
Waste Quantity:	9
Quantity Unit:	P
Additional Code 1:	D002
Additional Code 2:	D001
Additional Code 3:	Not reported

Map ID
Direction
Distance
Elevation | Site | MAP FINDINGS | Database(s) | EDR ID Number EPA ID Number

UC BERKELEY 2151 BERKELEY WAY (Continued) **S113002675**

Additional Code 4:	Not reported
Additional Code 5:	Not reported
Shipment Date:	20141106
Creation Date:	4/1/2015 22:15:06
Receipt Date:	20141110
Manifest ID:	000106532DAT
Trans EPA ID:	CAR000210617
Trans Name:	21ST CENTURY ENVIRONMENTAL MANAGEMENT OF CALIFORNIA LP
Trans 2 EPA ID:	Not reported
Trans 2 Name:	Not reported
TSDF EPA ID:	NVD980895338
Trans Name:	21ST CENTURY ENVIRONMENTAL MANAGEMENT OF NEVADA LLC
TSDF Alt EPA ID:	Not reported
TSDF Alt Name:	Not reported
Waste Code Description:	551 - Laboratory waste chemicals 561 Detergent and soap
RCRA Code:	D002
Meth Code:	H141 - Storage, Bulking, And/Or Transfer Off Site--No Treatment/Reovery (H010-H129) Or (H131-H135)
Quantity Tons:	0.0135
Waste Quantity:	27
Quantity Unit:	P
Additional Code 1:	Not reported
Additional Code 2:	Not reported
Additional Code 3:	Not reported
Additional Code 4:	Not reported
Additional Code 5:	Not reported
Shipment Date:	20141106
Creation Date:	4/1/2015 22:15:06
Receipt Date:	20141110
Manifest ID:	000106532DAT
Trans EPA ID:	CAR000210617
Trans Name:	21ST CENTURY ENVIRONMENTAL MANAGEMENT OF CALIFORNIA LP
Trans 2 EPA ID:	Not reported
Trans 2 Name:	Not reported
TSDF EPA ID:	NVD980895338
Trans Name:	21ST CENTURY ENVIRONMENTAL MANAGEMENT OF NEVADA LLC
TSDF Alt EPA ID:	Not reported
TSDF Alt Name:	Not reported
Waste Code Description:	551 - Laboratory waste chemicals 561 Detergent and soap
RCRA Code:	U112
Meth Code:	H141 - Storage, Bulking, And/Or Transfer Off Site--No Treatment/Reovery (H010-H129) Or (H131-H135)
Quantity Tons:	0.0465
Waste Quantity:	93
Quantity Unit:	P
Additional Code 1:	U050
Additional Code 2:	D022
Additional Code 3:	D001
Additional Code 4:	Not reported
Additional Code 5:	Not reported

Additional Info:

Year:	2013
Gen EPA ID:	CAD980673297

Map ID
Direction
Distance
Elevation | Site | MAP FINDINGS | Database(s) | EDR ID Number EPA ID Number

UC BERKELEY 2151 BERKELEY WAY (Continued) **S113002675**

Shipment Date:	20131205
Creation Date:	Not reported
Receipt Date:	Not reported
Manifest ID:	000088089DAT
Trans EPA ID:	CAR000210617
Trans Name:	21ST CENTURY ENVIRONMENTAL MANAGEMENT
Trans 2 EPA ID:	NVR000087361
Trans 2 Name:	SJC LIMITED
TSDF EPA ID:	NVD980895338
Trans Name:	21ST CENTURY ENVIRONMENTAL
TSDF Alt EPA ID:	Not reported
TSDF Alt Name:	Not reported
Waste Code Description:	352 - Other organic solids
RCRA Code:	D009
Meth Code:	H141 - Storage, Bulking, And/Or Transfer Off Site--No Treatment/Reovery (H010-H129) Or (H131-H135)
Quantity Tons:	0.0375
Waste Quantity:	75
Quantity Unit:	P
Additional Code 1:	D007
Additional Code 2:	D006
Additional Code 3:	D005
Additional Code 4:	D004
Additional Code 5:	Not reported

Shipment Date:	20131205
Creation Date:	4/24/2014 22:14:56
Receipt Date:	20131211
Manifest ID:	000088089DAT
Trans EPA ID:	CAR000210617
Trans Name:	21ST CENTURY ENVIRONMENTAL MANAGEMENT
Trans 2 EPA ID:	NVR000087361
Trans 2 Name:	SJC LIMITED
TSDF EPA ID:	NVD980895338
Trans Name:	21ST CENTURY ENVIRONMENTAL
TSDF Alt EPA ID:	Not reported
TSDF Alt Name:	Not reported
Waste Code Description:	551 - Laboratory waste chemicals 561 Detergent and soap
RCRA Code:	F005
Meth Code:	H141 - Storage, Bulking, And/Or Transfer Off Site--No Treatment/Reovery (H010-H129) Or (H131-H135)
Quantity Tons:	0.0325
Waste Quantity:	65
Quantity Unit:	P
Additional Code 1:	F003
Additional Code 2:	D038
Additional Code 3:	D022
Additional Code 4:	D001
Additional Code 5:	Not reported

Shipment Date:	20131205
Creation Date:	4/24/2014 22:14:56
Receipt Date:	20131211
Manifest ID:	000088089DAT
Trans EPA ID:	CAR000210617
Trans Name:	21ST CENTURY ENVIRONMENTAL MANAGEMENT
Trans 2 EPA ID:	NVR000087361

Map ID
Direction
Distance
Elevation | Site | MAP FINDINGS | Database(s) | EDR ID Number / EPA ID Number

UC BERKELEY 2151 BERKELEY WAY (Continued) **S113002675**

Trans 2 Name:	SJC LIMITED
TSDF EPA ID:	NVD980895338
Trans Name:	21ST CENTURY ENVIRONMENTAL
TSDF Alt EPA ID:	Not reported
TSDF Alt Name:	Not reported
Waste Code Description:	551 - Laboratory waste chemicals 561 Detergent and soap
RCRA Code:	D002
Meth Code:	H141 - Storage, Bulking, And/Or Transfer Off Site--No Treatment/Reovery (H010-H129) Or (H131-H135)
Quantity Tons:	0.005
Waste Quantity:	10
Quantity Unit:	P
Additional Code 1:	Not reported
Additional Code 2:	Not reported
Additional Code 3:	Not reported
Additional Code 4:	Not reported
Additional Code 5:	Not reported

Shipment Date:	20131205
Creation Date:	4/24/2014 22:14:56
Receipt Date:	20131211
Manifest ID:	000088089DAT
Trans EPA ID:	CAR000210617
Trans Name:	21ST CENTURY ENVIRONMENTAL MANAGEMENT
Trans 2 EPA ID:	NVR000087361
Trans 2 Name:	SJC LIMITED
TSDF EPA ID:	NVD980895338
Trans Name:	21ST CENTURY ENVIRONMENTAL
TSDF Alt EPA ID:	Not reported
TSDF Alt Name:	Not reported
Waste Code Description:	551 - Laboratory waste chemicals 561 Detergent and soap
RCRA Code:	D011
Meth Code:	H071 - Chemical Reduction With Or Without Precipitation
Quantity Tons:	0.008
Waste Quantity:	16
Quantity Unit:	P
Additional Code 1:	D001
Additional Code 2:	Not reported
Additional Code 3:	Not reported
Additional Code 4:	Not reported
Additional Code 5:	Not reported

Shipment Date:	20131205
Creation Date:	4/24/2014 22:14:56
Receipt Date:	20131211
Manifest ID:	000088089DAT
Trans EPA ID:	CAR000210617
Trans Name:	21ST CENTURY ENVIRONMENTAL MANAGEMENT
Trans 2 EPA ID:	NVR000087361
Trans 2 Name:	SJC LIMITED
TSDF EPA ID:	NVD980895338
Trans Name:	21ST CENTURY ENVIRONMENTAL
TSDF Alt EPA ID:	Not reported
TSDF Alt Name:	Not reported
Waste Code Description:	551 - Laboratory waste chemicals 561 Detergent and soap
RCRA Code:	D022
Meth Code:	H141 - Storage, Bulking, And/Or Transfer Off Site--No

Map ID
Direction
Distance
Elevation | Site | MAP FINDINGS | Database(s) | EDR ID Number EPA ID Number

UC BERKELEY 2151 BERKELEY WAY (Continued) **S113002675**

	Treatment/Reovery (H010-H129) Or (H131-H135)
Quantity Tons:	0.007
Waste Quantity:	14
Quantity Unit:	P
Additional Code 1:	Not reported
Additional Code 2:	Not reported
Additional Code 3:	Not reported
Additional Code 4:	Not reported
Additional Code 5:	Not reported
Shipment Date:	20131107
Creation Date:	4/9/2014 15:24:18
Receipt Date:	20131120
Manifest ID:	000088001DAT
Trans EPA ID:	Not reported
Trans Name:	Not reported
Trans 2 EPA ID:	NVR000087361
Trans 2 Name:	SJC LIMITED
TSDF EPA ID:	NVD980895338
Trans Name:	21ST CENTURY EMI
TSDF Alt EPA ID:	Not reported
TSDF Alt Name:	Not reported
Waste Code Description:	551 - Laboratory waste chemicals 561 Detergent and soap
RCRA Code:	D001
Meth Code:	H071 - Chemical Reduction With Or Without Precipitation
Quantity Tons:	0.006
Waste Quantity:	12
Quantity Unit:	P
Additional Code 1:	Not reported
Additional Code 2:	Not reported
Additional Code 3:	Not reported
Additional Code 4:	Not reported
Additional Code 5:	Not reported
Shipment Date:	20131107
Creation Date:	4/9/2014 15:24:18
Receipt Date:	20131120
Manifest ID:	000088001DAT
Trans EPA ID:	Not reported
Trans Name:	Not reported
Trans 2 EPA ID:	NVR000087361
Trans 2 Name:	SJC LIMITED
TSDF EPA ID:	NVD980895338
Trans Name:	21ST CENTURY EMI
TSDF Alt EPA ID:	Not reported
TSDF Alt Name:	Not reported
Waste Code Description:	352 - Other organic solids
RCRA Code:	D008
Meth Code:	H141 - Storage, Bulking, And/Or Transfer Off Site--No Treatment/Reovery (H010-H129) Or (H131-H135)
Quantity Tons:	0.0285
Waste Quantity:	57
Quantity Unit:	P
Additional Code 1:	D007
Additional Code 2:	D006
Additional Code 3:	D005
Additional Code 4:	D004

Map ID
Direction
Distance
Elevation | Site | MAP FINDINGS | Database(s) | EDR ID Number EPA ID Number

UC BERKELEY 2151 BERKELEY WAY (Continued) **S113002675**

Additional Code 5:	Not reported
Shipment Date:	20131107
Creation Date:	Not reported
Receipt Date:	Not reported
Manifest ID:	000088001DAT
Trans EPA ID:	Not reported
Trans Name:	Not reported
Trans 2 EPA ID:	NVR000087361
Trans 2 Name:	SJC LIMITED
TSDF EPA ID:	NVD980895338
Trans Name:	21ST CENTURY EMI
TSDF Alt EPA ID:	Not reported
TSDF Alt Name:	Not reported
Waste Code Description:	551 - Laboratory waste chemicals 561 Detergent and soap
RCRA Code:	F003
Meth Code:	H141 - Storage, Bulking, And/Or Transfer Off Site--No Treatment/Reovery (H010-H129) Or (H131-H135)
Quantity Tons:	0.0225
Waste Quantity:	45
Quantity Unit:	P
Additional Code 1:	D001
Additional Code 2:	Not reported
Additional Code 3:	Not reported
Additional Code 4:	Not reported
Additional Code 5:	Not reported
Shipment Date:	20131107
Creation Date:	4/9/2014 15:24:18
Receipt Date:	20131120
Manifest ID:	000088001DAT
Trans EPA ID:	Not reported
Trans Name:	Not reported
Trans 2 EPA ID:	NVR000087361
Trans 2 Name:	SJC LIMITED
TSDF EPA ID:	NVD980895338
Trans Name:	21ST CENTURY EMI
TSDF Alt EPA ID:	Not reported
TSDF Alt Name:	Not reported
Waste Code Description:	551 - Laboratory waste chemicals 561 Detergent and soap
RCRA Code:	F003
Meth Code:	H141 - Storage, Bulking, And/Or Transfer Off Site--No Treatment/Reovery (H010-H129) Or (H131-H135)
Quantity Tons:	Not reported
Waste Quantity:	89
Quantity Unit:	0
Additional Code 1:	D001
Additional Code 2:	Not reported
Additional Code 3:	Not reported
Additional Code 4:	Not reported
Additional Code 5:	Not reported
Shipment Date:	20131107
Creation Date:	4/9/2014 15:24:18
Receipt Date:	20131120
Manifest ID:	000088001DAT
Trans EPA ID:	Not reported

Map ID
Direction
Distance
Elevation Site

MAP FINDINGS

Database(s) EDR ID Number EPA ID Number

UC BERKELEY 2151 BERKELEY WAY (Continued) **S113002675**

Trans Name:	Not reported
Trans 2 EPA ID:	NVR000087361
Trans 2 Name:	SJC LIMITED
TSDF EPA ID:	NVD980895338
Trans Name:	21ST CENTURY EMI
TSDF Alt EPA ID:	Not reported
TSDF Alt Name:	Not reported
Waste Code Description:	551 - Laboratory waste chemicals 561 Detergent and soap
RCRA Code:	D022
Meth Code:	H141 - Storage, Bulking, And/Or Transfer Off Site--No Treatment/Reovery (H010-H129) Or (H131-H135)
Quantity Tons:	0.0215
Waste Quantity:	43
Quantity Unit:	P
Additional Code 1:	Not reported
Additional Code 2:	Not reported
Additional Code 3:	Not reported
Additional Code 4:	Not reported
Additional Code 5:	Not reported

Additional Info:

Year:	2012
Gen EPA ID:	CAD980673297
Shipment Date:	20121207
Creation Date:	5/11/2013 22:15:06
Receipt Date:	20130104
Manifest ID:	000498804FLE
Trans EPA ID:	CAR000210617
Trans Name:	21ST CENTURY ENVIRONMENTAL MANAGEMENT OF CALIFORNIA LP
Trans 2 EPA ID:	CAD982523433
Trans 2 Name:	DILLARD ENVIRON SERV
TSDF EPA ID:	NVD980895338
Trans Name:	21ST CENTURY ENVIRONMENTAL MANAGEMENT OF NEVADA
TSDF Alt EPA ID:	Not reported
TSDF Alt Name:	Not reported
Waste Code Description:	352 - Other organic solids
RCRA Code:	Not reported
Meth Code:	H141 - Storage, Bulking, And/Or Transfer Off Site--No Treatment/Reovery (H010-H129) Or (H131-H135)
Quantity Tons:	0.05
Waste Quantity:	100
Quantity Unit:	P
Additional Code 1:	Not reported
Additional Code 2:	Not reported
Additional Code 3:	Not reported
Additional Code 4:	Not reported
Additional Code 5:	Not reported
Shipment Date:	20121204
Creation Date:	5/3/2013 22:15:23
Receipt Date:	20121226
Manifest ID:	000064228DAT
Trans EPA ID:	CAR000210617
Trans Name:	21ST CENTURY ENVIRONMENTAL MANAGEMENT OF CALIFORNIA LP
Trans 2 EPA ID:	CAD982523433
Trans 2 Name:	DILLARD ENVIRON SERV

UC BERKELEY 2151 BERKELEY WAY (Continued) **S113002675**

TSDF EPA ID:	NVD980895338
Trans Name:	21ST CENTURY ENVIRONMENTAL MANAGEMENT OF NEVADA LLC
TSDF Alt EPA ID:	Not reported
TSDF Alt Name:	Not reported
Waste Code Description:	551 - Laboratory waste chemicals 561 Detergent and soap
RCRA Code:	D002
Meth Code:	H141 - Storage, Bulking, And/Or Transfer Off Site--No Treatment/Reovery (H010-H129) Or (H131-H135)
Quantity Tons:	0.0625
Waste Quantity:	125
Quantity Unit:	P
Additional Code 1:	D001
Additional Code 2:	Not reported
Additional Code 3:	Not reported
Additional Code 4:	Not reported
Additional Code 5:	Not reported
Shipment Date:	20121204
Creation Date:	5/3/2013 22:15:23
Receipt Date:	20121226
Manifest ID:	000064228DAT
Trans EPA ID:	CAR000210617
Trans Name:	21ST CENTURY ENVIRONMENTAL MANAGEMENT OF CALIFORNIA LP
Trans 2 EPA ID:	CAD982523433
Trans 2 Name:	DILLARD ENVIRON SERV
TSDF EPA ID:	NVD980895338
Trans Name:	21ST CENTURY ENVIRONMENTAL MANAGEMENT OF NEVADA LLC
TSDF Alt EPA ID:	Not reported
TSDF Alt Name:	Not reported
Waste Code Description:	551 - Laboratory waste chemicals 561 Detergent and soap
RCRA Code:	D022
Meth Code:	H141 - Storage, Bulking, And/Or Transfer Off Site--No Treatment/Reovery (H010-H129) Or (H131-H135)
Quantity Tons:	0.0275
Waste Quantity:	55
Quantity Unit:	P
Additional Code 1:	D001
Additional Code 2:	Not reported
Additional Code 3:	Not reported
Additional Code 4:	Not reported
Additional Code 5:	Not reported
Shipment Date:	20121204
Creation Date:	5/3/2013 22:15:23
Receipt Date:	20121226
Manifest ID:	000064228DAT
Trans EPA ID:	CAR000210617
Trans Name:	21ST CENTURY ENVIRONMENTAL MANAGEMENT OF CALIFORNIA LP
Trans 2 EPA ID:	CAD982523433
Trans 2 Name:	DILLARD ENVIRON SERV
TSDF EPA ID:	NVD980895338
Trans Name:	21ST CENTURY ENVIRONMENTAL MANAGEMENT OF NEVADA LLC
TSDF Alt EPA ID:	Not reported
TSDF Alt Name:	Not reported
Waste Code Description:	551 - Laboratory waste chemicals 561 Detergent and soap
RCRA Code:	D002
Meth Code:	H121 - Neutralization Only

UC BERKELEY 2151 BERKELEY WAY (Continued) **S113002675**

Quantity Tons:	0.0125
Waste Quantity:	25
Quantity Unit:	P
Additional Code 1:	Not reported
Additional Code 2:	Not reported
Additional Code 3:	Not reported
Additional Code 4:	Not reported
Additional Code 5:	Not reported
Shipment Date:	20121204
Creation Date:	5/3/2013 22:15:23
Receipt Date:	20121226
Manifest ID:	000064228DAT
Trans EPA ID:	CAR000210617
Trans Name:	21ST CENTURY ENVIRONMENTAL MANAGEMENT OF CALIFORNIA LP
Trans 2 EPA ID:	CAD982523433
Trans 2 Name:	DILLARD ENVIRON SERV
TSDF EPA ID:	NVD980895338
Trans Name:	21ST CENTURY ENVIRONMENTAL MANAGEMENT OF NEVADA LLC
TSDF Alt EPA ID:	Not reported
TSDF Alt Name:	Not reported
Waste Code Description:	551 - Laboratory waste chemicals 561 Detergent and soap
RCRA Code:	Not reported
Meth Code:	H141 - Storage, Bulking, And/Or Transfer Off Site--No Treatment/Reovery (H010-H129) Or (H131-H135)
Quantity Tons:	0.0325
Waste Quantity:	65
Quantity Unit:	P
Additional Code 1:	Not reported
Additional Code 2:	Not reported
Additional Code 3:	Not reported
Additional Code 4:	Not reported
Additional Code 5:	Not reported
Shipment Date:	20121011
Creation Date:	4/6/2013 22:15:07
Receipt Date:	20121112
Manifest ID:	000062147DAT
Trans EPA ID:	CAR000210617
Trans Name:	21ST CENTURY ENVIRONMENTAL MANAGEMENT OF CALIFORNIA LP
Trans 2 EPA ID:	CAD982523433
Trans 2 Name:	DILLARD ENVIRON SERV
TSDF EPA ID:	NVD980895338
Trans Name:	21ST CENTURY ENVIRONMENTAL MANAGEMENT OF NEVADA LLC
TSDF Alt EPA ID:	Not reported
TSDF Alt Name:	Not reported
Waste Code Description:	331 - Off-specification, aged, or surplus organics
RCRA Code:	D001
Meth Code:	H141 - Storage, Bulking, And/Or Transfer Off Site--No Treatment/Reovery (H010-H129) Or (H131-H135)
Quantity Tons:	0.003
Waste Quantity:	6
Quantity Unit:	P
Additional Code 1:	Not reported
Additional Code 2:	Not reported
Additional Code 3:	Not reported
Additional Code 4:	Not reported

Map ID
Direction
Distance
Elevation Site

MAP FINDINGS

Database(s) EDR ID Number EPA ID Number

UC BERKELEY 2151 BERKELEY WAY (Continued) **S113002675**

Additional Code 5:	Not reported
Shipment Date:	20121011
Creation Date:	4/6/2013 22:15:07
Receipt Date:	20121112
Manifest ID:	000062147DAT
Trans EPA ID:	CAR000210617
Trans Name:	21ST CENTURY ENVIRONMENTAL MANAGEMENT OF CALIFORNIA LP
Trans 2 EPA ID:	CAD982523433
Trans 2 Name:	DILLARD ENVIRON SERV
TSDF EPA ID:	NVD980895338
Trans Name:	21ST CENTURY ENVIRONMENTAL MANAGEMENT OF NEVADA LLC
TSDF Alt EPA ID:	Not reported
TSDF Alt Name:	Not reported
Waste Code Description:	551 - Laboratory waste chemicals 561 Detergent and soap
RCRA Code:	Not reported
Meth Code:	H141 - Storage, Bulking, And/Or Transfer Off Site--No Treatment/Reovery (H010-H129) Or (H131-H135)
Quantity Tons:	0.05
Waste Quantity:	100
Quantity Unit:	P
Additional Code 1:	Not reported
Additional Code 2:	Not reported
Additional Code 3:	Not reported
Additional Code 4:	Not reported
Additional Code 5:	Not reported

CERS:

Name:	UC BERKELEY 2151 BERKELEY WAY
Address:	2151 BERKELEY WAY
City,State,Zip:	BERKELEY, CA 947041011
Site ID:	496155
CERS ID:	110002670173
CERS Description:	US EPA Air Emission Inventory System (EIS)

Affiliation:

Affiliation Type Desc:	Environmental Contact
Entity Name:	PATRICK T GOFF
Entity Title:	Not reported
Affiliation Address:	317 UNIVERSITY HALLMC 1150
Affiliation City:	BERKELEY
Affiliation State:	CA
Affiliation Country:	Not reported
Affiliation Zip:	Not reported
Affiliation Phone:	,

HWTS:

Name:	UNIVERSITY OF CALIFORNIA BERKELEY 2151 BERKELEY WAY
Address:	2151 BERKELEY WAY
Address 2:	Not reported
City,State,Zip:	BERKELEY, CA 94704
EPA ID:	CAD980673297
Inactive Date:	Not reported
Create Date:	12/30/1982
Last Act Date:	Not reported
Mailing Name:	Not reported

Map ID
Direction
Distance
Elevation | Site | MAP FINDINGS | Database(s) | EDR ID Number / EPA ID Number

UC BERKELEY 2151 BERKELEY WAY (Continued) **S113002675**

Mailing Address:	317 UNIVERSITY HALL MC 1150
Mailing Address 2:	Not reported
Mailing City,State,Zip:	BERKELEY, CA 947201150
Owner Name:	UNIVERSITY OF CALIFORNIA BERKELEY EH&S
Owner Address:	317 UNIVERSITY HALL MC 1150
Owner Address 2:	Not reported
Owner City,State,Zip:	BERKELEY, CA 947201150
Owner Phone:	Not reported
Owner Fax:	Not reported
Contact Name:	PHILLIP HAYES
Contact Address:	317 UNIVERSITY HALL, MC 1150
Contact Address 2:	Not reported
City,State,Zip:	BERKELEY, CA 94720
Contact Phone:	Not reported
Contact Fax:	Not reported
Facility Status:	Active
Facility Type:	PERMANENT
Category:	FEDERAL
Latitude:	37.873235
Longitude:	-122.267326

T131 **STATE OF CALIFORNIA DEPT OF HE** **RCRA-LQG** **1000252340**
ENE **2151 BERKELEY WAY** **FINDS** **CAD980673297**
1/8-1/4 **BERKELEY, CA 94704**
0.177 mi.
932 ft. **Site 7 of 18 in cluster T**

Relative:
Higher

Actual:
215 ft.

RCRA Listings:

Date Form Received by Agency:	20220309
Handler Name:	University Of California Berkeley 2151 Berkeley Way
Handler Address:	BERKELEY WAY
Handler City,State,Zip:	BERKELEY, CA 94704
EPA ID:	CAD980673297
Contact Name:	PHILLIP N HAYES
Contact Address:	UNIVERSITY HALL
Contact City,State,Zip:	BERKELEY, CA 94720
Contact Telephone:	510-642-3073
Contact Fax:	Not reported
Contact Email:	PHAYES@BERKELEY.EDU
Contact Title:	Not reported
EPA Region:	09
Land Type:	State
Federal Waste Generator Description:	Large Quantity Generator
Non-Notifier:	Not reported
Biennial Report Cycle:	Not reported
Accessibility:	Not reported
Active Site Indicator:	Handler Activities
State District Owner:	Not reported
State District:	Not reported
Mailing Address:	UNIVERSITY HALL
Mailing City,State,Zip:	BERKELEY, CA 94720
Owner Name:	Regents Of The University Of Ca
Owner Type:	State
Operator Name:	University Of California Berkeley. Eh&S
Operator Type:	State
Short-Term Generator Activity:	No
Importer Activity:	No
Mixed Waste Generator:	No

Map ID
Direction
Distance
Elevation Site

MAP FINDINGS

Database(s) EDR ID Number EPA ID Number

STATE OF CALIFORNIA DEPT OF HE (Continued) **1000252340**

Transporter Activity:	No
Transfer Facility Activity:	No
Recycler Activity with Storage:	No
Small Quantity On-Site Burner Exemption:	No
Smelting Melting and Refining Furnace Exemption:	No
Underground Injection Control:	No
Off-Site Waste Receipt:	No
Universal Waste Indicator:	No
Universal Waste Destination Facility:	No
Federal Universal Waste:	No
Active Site State-Reg Handler:	---
Federal Facility Indicator:	Not reported
Hazardous Secondary Material Indicator:	N
Sub-Part K Indicator:	Not reported
2018 GPRA Permit Baseline:	Not on the Baseline
2018 GPRA Renewals Baseline:	Not on the Baseline
202 GPRA Corrective Action Baseline:	No
Subject to Corrective Action Universe:	No
Non-TSDFs Where RCRA CA has Been Imposed Universe:	No
Corrective Action Priority Ranking:	No NCAPS ranking
Environmental Control Indicator:	No
Institutional Control Indicator:	No
Human Exposure Controls Indicator:	N/A
Groundwater Controls Indicator:	N/A
Significant Non-Complier Universe:	No
Unaddressed Significant Non-Complier Universe:	No
Addressed Significant Non-Complier Universe:	No
Significant Non-Complier With a Compliance Schedule Universe:	No
Financial Assurance Required:	Not reported
Handler Date of Last Change:	20220310
Recognized Trader-Importer:	No
Recognized Trader-Exporter:	No
Importer of Spent Lead Acid Batteries:	No
Exporter of Spent Lead Acid Batteries:	No
Recycler Activity Without Storage:	No
Manifest Broker:	No
Sub-Part P Indicator:	No

Biennial: List of Years
Year: 2021

Click Here for Biennial Reporting System Data:

Hazardous Waste Summary:
Waste Code: D001
Waste Description: Ignitable Waste

Waste Code: D002
Waste Description: Corrosive Waste

Waste Code: D003
Waste Description: Reactive Waste

Waste Code: D004
Waste Description: Arsenic

Map ID
Direction
Distance
Elevation | Site | MAP FINDINGS | Database(s) | EDR ID Number EPA ID Number

STATE OF CALIFORNIA DEPT OF HE (Continued) **1000252340**

Waste Code: D005
Waste Description: Barium

Waste Code: D006
Waste Description: Cadmium

Waste Code: D007
Waste Description: Chromium

Waste Code: D008
Waste Description: Lead

Waste Code: D009
Waste Description: Mercury

Waste Code: D010
Waste Description: Selenium

Waste Code: D011
Waste Description: Silver

Waste Code: D018
Waste Description: Benzene

Waste Code: D019
Waste Description: Carbon Tetrachloride

Waste Code: D021
Waste Description: Chlorobenzene

Waste Code: D022
Waste Description: Chloroform

Waste Code: D023
Waste Description: O-Cresol

Waste Code: D024
Waste Description: M-Cresol

Waste Code: D025
Waste Description: P-Cresol

Waste Code: D026
Waste Description: Cresol

Waste Code: D027
Waste Description: 1,4-Dichlorobenzene

Waste Code: D028
Waste Description: 1,2-Dichloroethane

Waste Code: D029
Waste Description: 1,1-Dichloroethylene

Waste Code: D035
Waste Description: Methyl Ethyl Ketone

Map ID
Direction
Distance
Elevation | Site | MAP FINDINGS | Database(s) | EDR ID Number EPA ID Number

STATE OF CALIFORNIA DEPT OF HE (Continued) **1000252340**

Waste Code: D036
Waste Description: Nitrobenzene

Waste Code: D038
Waste Description: Pyridine

Waste Code: D039
Waste Description: Tetrachloroethylene

Waste Code: D040
Waste Description: Trichlorethylene

Waste Code: F002
Waste Description: The Following Spent Halogenated Solvents: Tetrachloroethylene, Methylene Chloride, Trichloroethylene, 1,1,1-Trichloroethane, Chlorobenzene, 1,1,2-Trichloro-1,2,2-Trifluoroethane, Ortho-Dichlorobenzene, Trichlorofluoromethane, And 1,1,2, Trichloroethane; All Spent Solvent Mixtures/Blends Containing, Before Use, A Total Of Ten Percent Or More (By Volume) Of One Or More Of The Above Halogenated Solvents Or Those Solvents Listed In F001, F004, And F005; And Still Bottoms From The Recovery Of These Spent Solvents And Spent Solvent Mixtures.

Waste Code: F003
Waste Description: The Following Spent Nonhalogenated Solvents: Xylene, Acetone, Ethyl Acetate, Ethyl Benzene, Ethyl Ether, Methyl Isobutyl Ketone, N-Butyl Alcohol, Cyclohexanone, And Methanol; All Spent Solvent Mixtures/Blends Containing, Before Use, Only The Above Spent Nonhalogenated Solvents; And All Spent Solvent Mixtures/Blends Containing, Before Use, One Or More Of The Above Nonhalogenated Solvents, And A Total Of Ten Percent Or More (By Volume) Of One Or More Of Those Solvents Listed In F001, F002, F004, And F005; And Still Bottoms From The Recovery Of These Spent Solvents And Spent Solvent Mixtures.

Waste Code: F004
Waste Description: The Following Spent Nonhalogenated Solvents: Cresols, Cresylic Acid, And Nitrobenzene; And The Still Bottoms From The Recovery Of These Solvents; All Spent Solvent Mixtures/Blends Containing, Before Use, A Total Of Ten Percent Or More (By Volume) Of One Or More Of The Above Nonhalogenated Solvents Or Those Solvents Listed In F001, F002, And F005; And Still Bottoms From The Recovery Of These Spent Solvents And Spent Solvent Mixtures.

Waste Code: F005
Waste Description: The Following Spent Nonhalogenated Solvents: Toluene, Methyl Ethyl Ketone, Carbon Disulfide, Isobutanol, Pyridine, Benzene, 2-Ethoxyethanol, And 2-Nitropropane; All Spent Solvent Mixtures/Blends Containing, Before Use, A Total Of Ten Percent Or More (By Volume) Of One Or More Of The Above Nonhalogenated Solvents Or Those Solvents Listed In F001, F002, Or F004; And Still Bottoms From The Recovery Of These Spent Solvents And Spent Solvent Mixtures.

Waste Code: P098
Waste Description: Potassium Cyanide (Or) Potassium Cyanide K(Cn)

Waste Code: U007

Map ID
Direction
Distance
Elevation Site

MAP FINDINGS

Database(s) EDR ID Number EPA ID Number

STATE OF CALIFORNIA DEPT OF HE (Continued) **1000252340**

Waste Description: 2-Propenamide (Or) Acrylamide

Handler - Owner Operator:

Owner/Operator Indicator:	Owner
Owner/Operator Name: REGENTS OF THE UNIVERSITY OF CA	
Legal Status:	State
Date Became Current:	20050101
Date Ended Current:	Not reported
Owner/Operator Address:	317 UNIVERSITY HALL
Owner/Operator City,State,Zip:	BERKELEY, CA 94720
Owner/Operator Telephone:	510-773-7201
Owner/Operator Telephone Ext:	Not reported
Owner/Operator Fax:	Not reported
Owner/Operator Email:	PHAYES@BERKELEY.EDU

Owner/Operator Indicator:	Operator
Owner/Operator Name: NOT REQUIRED	
Legal Status:	State
Date Became Current:	Not reported
Date Ended Current:	Not reported
Owner/Operator Address:	NOT REQUIRED
Owner/Operator City,State,Zip:	NOT REQUIRED, ME 99999
Owner/Operator Telephone:	415-555-1212
Owner/Operator Telephone Ext:	Not reported
Owner/Operator Fax:	Not reported
Owner/Operator Email:	Not reported

Owner/Operator Indicator:	Owner
Owner/Operator Name: REGENTS OF THE UNIVERSITY OF CA	
Legal Status:	State
Date Became Current:	20050101
Date Ended Current:	Not reported
Owner/Operator Address:	317 UNIVERSITY HALL
Owner/Operator City,State,Zip:	BERKELEY, CA 94720
Owner/Operator Telephone:	510-642-3073
Owner/Operator Telephone Ext:	Not reported
Owner/Operator Fax:	Not reported
Owner/Operator Email:	EHS@BERKELEY.EDU

Owner/Operator Indicator:	Operator
Owner/Operator Name: REGENTS OF THE UNIVERSITY OF CA	
Legal Status:	State
Date Became Current:	20050101
Date Ended Current:	Not reported
Owner/Operator Address:	317 UNIVERSITY HALL
Owner/Operator City,State,Zip:	BERKELEY, CA 94720
Owner/Operator Telephone:	510-773-7201
Owner/Operator Telephone Ext:	Not reported
Owner/Operator Fax:	Not reported
Owner/Operator Email:	PHAYES@BERKELEY.EDU

Owner/Operator Indicator:	Owner
Owner/Operator Name: STATE OF CALIFORNIA	
Legal Status:	State
Date Became Current:	Not reported
Date Ended Current:	Not reported
Owner/Operator Address:	NOT REQUIRED

Map ID
Direction
Distance
Elevation Site

MAP FINDINGS

Database(s) EDR ID Number EPA ID Number

STATE OF CALIFORNIA DEPT OF HE (Continued) **1000252340**

Owner/Operator City,State,Zip: NOT REQUIRED, ME 99999
Owner/Operator Telephone: 415-555-1212
Owner/Operator Telephone Ext: Not reported
Owner/Operator Fax: Not reported
Owner/Operator Email: Not reported

Owner/Operator Indicator: Operator
Owner/Operator Name: UNIVERSITY OF CA BERKELEY
Legal Status: State
Date Became Current: 20050101
Date Ended Current: Not reported
Owner/Operator Address: Not reported
Owner/Operator City,State,Zip: Not reported
Owner/Operator Telephone: Not reported
Owner/Operator Telephone Ext: Not reported
Owner/Operator Fax: Not reported
Owner/Operator Email: Not reported

Owner/Operator Indicator: Owner
Owner/Operator Name: REGENTS OF THE UNIVERSITY OF CA
Legal Status: State
Date Became Current: 20050101
Date Ended Current: Not reported
Owner/Operator Address: 317 UNIVERSITY HALL
Owner/Operator City,State,Zip: BERKELEY, CA 94720
Owner/Operator Telephone: Not reported
Owner/Operator Telephone Ext: Not reported
Owner/Operator Fax: Not reported
Owner/Operator Email: Not reported

Owner/Operator Indicator: Operator
Owner/Operator Name: UNIVERSITY OF CALIFORNIA BERKELEY. EH&S
Legal Status: State
Date Became Current: 20050101
Date Ended Current: Not reported
Owner/Operator Address: 317 UNIVERSITY HALL
Owner/Operator City,State,Zip: BERKELEY, CA 94720-1150
Owner/Operator Telephone: 510-642-3073
Owner/Operator Telephone Ext: Not reported
Owner/Operator Fax: Not reported
Owner/Operator Email: EHS@BERKELEY.EDU

Historic Generators:
Receive Date: 20220228
Handler Name: UNIVERSITY OF CALIFORNIA BERKELEY 2151 BERKELEY WAY
Federal Waste Generator Description: Large Quantity Generator
State District Owner: Not reported
Large Quantity Handler of Universal Waste: No
Recognized Trader Importer: No
Recognized Trader Exporter: No
Spent Lead Acid Battery Importer: No
Spent Lead Acid Battery Exporter: No
Current Record: No
Non Storage Recycler Activity: No
Electronic Manifest Broker: No

Receive Date: 19860415

Map ID
Direction
Distance
Elevation Site

MAP FINDINGS

Database(s) EDR ID Number EPA ID Number

STATE OF CALIFORNIA DEPT OF HE (Continued) **1000252340**

Handler Name: CALIFORNIA STATE, DOHS
Federal Waste Generator Description: Large Quantity Generator
State District Owner: Ca
Large Quantity Handler of Universal Waste: No
Recognized Trader Importer: No
Recognized Trader Exporter: No
Spent Lead Acid Battery Importer: No
Spent Lead Acid Battery Exporter: No
Current Record: No
Non Storage Recycler Activity: Not reported
Electronic Manifest Broker: Not reported

Receive Date: 20070216
Handler Name: CALIFORNIA STATE, DOHS
Federal Waste Generator Description: Not a generator, verified
State District Owner: Ca
Large Quantity Handler of Universal Waste: No
Recognized Trader Importer: No
Recognized Trader Exporter: No
Spent Lead Acid Battery Importer: No
Spent Lead Acid Battery Exporter: No
Current Record: No
Non Storage Recycler Activity: Not reported
Electronic Manifest Broker: Not reported

Receive Date: 20091001
Handler Name: UNIVERSITY OF CALIFORNIA BERKELEY 2151 BERKELEY WAY
Federal Waste Generator Description: Large Quantity Generator
State District Owner: Not reported
Large Quantity Handler of Universal Waste: No
Recognized Trader Importer: No
Recognized Trader Exporter: No
Spent Lead Acid Battery Importer: No
Spent Lead Acid Battery Exporter: No
Current Record: No
Non Storage Recycler Activity: Not reported
Electronic Manifest Broker: Not reported

Receive Date: 20220309
Handler Name: UNIVERSITY OF CALIFORNIA BERKELEY 2151 BERKELEY WAY
Federal Waste Generator Description: Large Quantity Generator
State District Owner: Not reported
Large Quantity Handler of Universal Waste: No
Recognized Trader Importer: No
Recognized Trader Exporter: No
Spent Lead Acid Battery Importer: No
Spent Lead Acid Battery Exporter: No
Current Record: Yes
Non Storage Recycler Activity: No
Electronic Manifest Broker: No

List of NAICS Codes and Descriptions:
NAICS Code: 61131
NAICS Description: COLLEGES, UNIVERSITIES, AND PROFESSIONAL SCHOOLS

NAICS Code: 92312
NAICS Description: ADMINISTRATION OF PUBLIC HEALTH PROGRAMS

Map ID
Direction
Distance
Elevation | Site | MAP FINDINGS | Database(s) | EDR ID Number EPA ID Number

STATE OF CALIFORNIA DEPT OF HE (Continued) **1000252340**

Facility Has Received Notices of Violations:
Violations: No Violations Found

Evaluation Action Summary:
Evaluations: No Evaluations Found

FINDS:
Registry ID: 110002670173

Click Here for FRS Facility Detail Report:

Environmental Interest/Information System:
THE EMISSION INVENTORY SYSTEM (EIS) MAINTAINS AN INVENTORY OF LARGE STATIONARY SOURCES AND VOLUNTARILY-REPORTED SMALLER SOURCES OF AIR POINT POLLUTANT EMITTERS. IT CONTAINS INFORMATION ABOUT FACILITY SITES AND THEIR PHYSICAL LOCATION, EMISSIONS UNITS, EMISSIONS PROCESSES, RELEASE POINTS, CONTROL APPROACHES, AND REGULATIONS. FACILITY INVENTORY DATA ARE KEPT SEPARATE FROM THE EMISSIONS DATA AND HAVE STABLE IDENTIFIERS TO IMPROVE CONTINUITY FROM YEAR TO YEAR AND TO HELP IDENTIFY DUPLICATE OR MISSING FACILITIES
The Resource Conservation and Recovery Act Information System (RCRAInfo) is EPA's comprehensive information system in support of the Resource Conservation and Recovery Act (RCRA) of 1976 and the Hazardous and Solid Waste Amendments (HSWA) of 1984. It tracks many types of information about generators, transporters, treaters, storers, and disposers of hazardous waste.

Click this hyperlink while viewing on your computer to access additional FINDS: detail in the EDR Site Report.

T132 **AST** **A100160257**
ENE **2151 BERKELEY WAY** **N/A**
1/8-1/4 **BERKELEY, CA**
0.177 mi.
932 ft. **Site 8 of 18 in cluster T**

Relative: **Higher**
Actual: **215 ft.**

AST:

Name:	Not reported
Address:	2151 BERKELEY WAY
City/Zip:	BERKELEY,
Certified Unified Program Agencies:	Berkeley
Owner:	OLD CA. DHS BERKELEY LAB - UC
Total Gallons:	1,320
CERSID:	Not reported
Facility ID:	Not reported
Business Name:	Not reported
Phone:	Not reported
Fax:	Not reported
Mailing Address:	Not reported
Mailing Address City:	Not reported
Mailing Address State:	Not reported
Mailing Address Zip Code:	Not reported
Operator Name:	Not reported
Operator Phone:	Not reported
Owner Phone:	Not reported
Owner Mail Address:	Not reported
Owner State:	Not reported

MAP FINDINGS

Map ID / Direction / Distance / Elevation | Site | Database(s) | EDR ID Number / EPA ID Number

(Continued) **A100160257**

Owner Zip Code:	Not reported
Owner Country:	Not reported
Property Owner Name:	Not reported
Property Owner Phone:	Not reported
Property Owner Mailing Address:	Not reported
Property Owner City:	Not reported
Property Owner Stat :	Not reported
Property Owner Zip Code:	Not reported
Property Owner Country:	Not reported
EPAID:	Not reported

T133 **BERKELEY LABORATORY FACILITY** **HIST UST** **U001614616**
ENE **2151 BERKELEY WAY** **N/A**
1/8-1/4 **BERKELEY, CA 95704**
0.177 mi.
932 ft. **Site 9 of 18 in cluster T**

Relative: Higher
Actual: 215 ft.

HIST UST:

Name:	BERKELEY LABORATORY FACILITY
Address:	2151 BERKELEY WAY
City,State,Zip:	BERKELEY, CA 95704
File Number:	00035efa
URL:	https://documents.geotracker.waterboards.ca.gov/ustpdfs/pdf/00035efa.pdf
Region:	STATE
Facility ID:	00000023298
Facility Type:	Other
Other Type:	STATE HEALTH LAB.
Contact Name:	REUBEN JUNKERT
Telephone:	9163230207
Owner Name:	DEPARTMENT OF HEALTH SERVICES
Owner Address:	714/744 P STREET
Owner City,St,Zip:	SACRAMENTO, CA 95814
Total Tanks:	0001
Tank Num:	001
Container Num:	1
Year Installed:	Not reported
Tank Capacity:	00010000
Tank Used for:	PRODUCT
Type of Fuel:	DIESEL
Container Construction Thickness:	Not reported
Leak Detection:	None

Click here for Geo Tracker PDF:

T134 **UC BERKELEY** **RCRA NonGen / NLR** **1027075523**
East **1990 OXFORD ST** **CAC003147266**
1/8-1/4 **BERKELEY, CA 94720**
0.180 mi.
948 ft. **Site 10 of 18 in cluster T**

Relative: Higher
Actual: 212 ft.

RCRA Listings:

Date Form Received by Agency:	20211108
Handler Name:	Uc Berkeley
Handler Address:	1990 OXFORD ST
Handler City,State,Zip:	BERKELEY, CA 94720

Map ID
Direction
Distance
Elevation | Site | MAP FINDINGS | Database(s) | EDR ID Number / EPA ID Number

UC BERKELEY (Continued) **1027075523**

EPA ID:	CAC003147266
Contact Name:	PHILLIP HAYES
Contact Address:	317 UNIVERSITY AVE, MC 1150
Contact City,State,Zip:	BERKELEY, CA 94720-1150
Contact Telephone:	510-773-7201
Contact Fax:	Not reported
Contact Email:	PHAYES@BERKELEY.EDU
Contact Title:	Not reported
EPA Region:	09
Land Type:	Not reported
Federal Waste Generator Description:	Not a generator, verified
Non-Notifier:	Not reported
Biennial Report Cycle:	Not reported
Accessibility:	Not reported
Active Site Indicator:	Not reported
State District Owner:	Not reported
State District:	Not reported
Mailing Address:	317 UNIVERSITY AVE, MC 1150
Mailing City,State,Zip:	BERKELEY, CA 94720-1150
Owner Name:	University Of California Regents
Owner Type:	Other
Operator Name:	Phillip Hayes
Operator Type:	Other
Short-Term Generator Activity:	No
Importer Activity:	No
Mixed Waste Generator:	No
Transporter Activity:	No
Transfer Facility Activity:	No
Recycler Activity with Storage:	No
Small Quantity On-Site Burner Exemption:	No
Smelting Melting and Refining Furnace Exemption:	No
Underground Injection Control:	No
Off-Site Waste Receipt:	No
Universal Waste Indicator:	No
Universal Waste Destination Facility:	No
Federal Universal Waste:	No
Active Site State-Reg Handler:	---
Federal Facility Indicator:	Not reported
Hazardous Secondary Material Indicator:	N
Sub-Part K Indicator:	Not reported
2018 GPRA Permit Baseline:	Not on the Baseline
2018 GPRA Renewals Baseline:	Not on the Baseline
202 GPRA Corrective Action Baseline:	No
Subject to Corrective Action Universe:	No
Non-TSDFs Where RCRA CA has Been Imposed Universe:	No
Corrective Action Priority Ranking:	No NCAPS ranking
Environmental Control Indicator:	No
Institutional Control Indicator:	No
Human Exposure Controls Indicator:	N/A
Groundwater Controls Indicator:	N/A
Significant Non-Complier Universe:	No
Unaddressed Significant Non-Complier Universe:	No
Addressed Significant Non-Complier Universe:	No
Significant Non-Complier With a Compliance Schedule Universe:	No
Financial Assurance Required:	Not reported
Handler Date of Last Change:	20211108
Recognized Trader-Importer:	No

Map ID
Direction
Distance
Elevation | Site | MAP FINDINGS | Database(s) | EDR ID Number EPA ID Number

UC BERKELEY (Continued) **1027075523**

Recognized Trader-Exporter: No
Importer of Spent Lead Acid Batteries: No
Exporter of Spent Lead Acid Batteries: No
Recycler Activity Without Storage: No
Manifest Broker: No
Sub-Part P Indicator: No

Handler - Owner Operator:
Owner/Operator Indicator: Operator
Owner/Operator Name: PHILLIP HAYES
Legal Status: Other
Date Became Current: Not reported
Date Ended Current: Not reported
Owner/Operator Address: 317 UNIVERSITY AVE, MC 1150
Owner/Operator City,State,Zip: BERKELEY, CA 94720-1150
Owner/Operator Telephone: 510-773-7201
Owner/Operator Telephone Ext: Not reported
Owner/Operator Fax: Not reported
Owner/Operator Email: Not reported

Owner/Operator Indicator: Owner
Owner/Operator Name: UNIVERSITY OF CALIFORNIA REGENTS
Legal Status: Other
Date Became Current: Not reported
Date Ended Current: Not reported
Owner/Operator Address: 1111 FRANKLIN ST, RM 6206
Owner/Operator City,State,Zip: OAKLAND, CA 94607
Owner/Operator Telephone: 510-987-9588
Owner/Operator Telephone Ext: Not reported
Owner/Operator Fax: Not reported
Owner/Operator Email: Not reported

Historic Generators:
Receive Date: 20211108
Handler Name: UC BERKELEY
Federal Waste Generator Description: Not a generator, verified
State District Owner: Not reported
Large Quantity Handler of Universal Waste: No
Recognized Trader Importer: No
Recognized Trader Exporter: No
Spent Lead Acid Battery Importer: No
Spent Lead Acid Battery Exporter: No
Current Record: Yes
Non Storage Recycler Activity: No
Electronic Manifest Broker: No

List of NAICS Codes and Descriptions:
NAICS Code: 61131
NAICS Description: COLLEGES, UNIVERSITIES, AND PROFESSIONAL SCHOOLS

Facility Has Received Notices of Violations:
Violations: No Violations Found

MAP FINDINGS

Map ID / Direction / Distance / Elevation	Site	Database(s)	EDR ID Number / EPA ID Number
	UC BERKELEY (Continued)		**1027075523**

Evaluation Action Summary:
Evaluations: No Evaluations Found

T135	**EH&S/U.C. GARAGE**	**SWEEPS UST**	**S101624619**
ENE	**1952 OXFORD**	**HIST UST**	**N/A**
1/8-1/4	**BERKELEY, CA 94720**	**CA FID UST**	
0.181 mi.			
958 ft.	**Site 11 of 18 in cluster T**		

Relative: Higher

Actual: 214 ft.

SWEEPS UST:

Name:	GARAGE
Address:	1952 OXFORD
City:	BERKELEY
Status:	Active
Comp Number:	68722
Number:	9
Board Of Equalization:	Not reported
Referral Date:	04-16-91
Action Date:	04-16-91
Created Date:	02-29-88
Owner Tank Id:	UCG 5
SWRCB Tank Id:	01-000-068722-000001
Tank Status:	A
Capacity:	7500
Active Date:	07-01-85
Tank Use:	M.V. FUEL
STG:	P
Content:	REG UNLEADED
Number Of Tanks:	3

Name:	GARAGE
Address:	1952 OXFORD
City:	BERKELEY
Status:	Active
Comp Number:	68722
Number:	9
Board Of Equalization:	Not reported
Referral Date:	04-16-91
Action Date:	04-16-91
Created Date:	02-29-88
Owner Tank Id:	UCG-6
SWRCB Tank Id:	01-000-068722-000002
Tank Status:	A
Capacity:	5000
Active Date:	07-01-85
Tank Use:	M.V. FUEL
STG:	P
Content:	DIESEL
Number Of Tanks:	Not reported

Name:	GARAGE
Address:	1952 OXFORD
City:	BERKELEY
Status:	Active
Comp Number:	68722
Number:	9

Map ID
Direction
Distance
Elevation | Site | MAP FINDINGS | Database(s) | EDR ID Number EPA ID Number

EH&S/U.C. GARAGE (Continued) **S101624619**

Board Of Equalization:	Not reported
Referral Date:	04-16-91
Action Date:	04-16-91
Created Date:	02-29-88
Owner Tank Id:	UCG-7
SWRCB Tank Id:	01-000-068722-000003
Tank Status:	A
Capacity:	500
Active Date:	07-01-85
Tank Use:	OIL
STG:	W
Content:	WASTE OIL
Number Of Tanks:	Not reported

Name:	EH&S/U.C. GARAGE
Address:	1952 OXFORD
City:	BERKELEY
Status:	Not reported
Comp Number:	22900
Number:	Not reported
Board Of Equalization:	44-001498
Referral Date:	Not reported
Action Date:	Not reported
Created Date:	Not reported
Owner Tank Id:	Not reported
SWRCB Tank Id:	01-020-022900-000001
Tank Status:	Not reported
Capacity:	1000
Active Date:	Not reported
Tank Use:	M.V. FUEL
STG:	PRODUCT
Content:	LEADED
Number Of Tanks:	4

Name:	EH&S/U.C. GARAGE
Address:	1952 OXFORD
City:	BERKELEY
Status:	Not reported
Comp Number:	22900
Number:	Not reported
Board Of Equalization:	44-001498
Referral Date:	Not reported
Action Date:	Not reported
Created Date:	Not reported
Owner Tank Id:	Not reported
SWRCB Tank Id:	01-020-022900-000002
Tank Status:	Not reported
Capacity:	6000
Active Date:	Not reported
Tank Use:	M.V. FUEL
STG:	PRODUCT
Content:	REG UNLEADED
Number Of Tanks:	Not reported

Name:	EH&S/U.C. GARAGE
Address:	1952 OXFORD
City:	BERKELEY

Map ID
Direction
Distance
Elevation Site

MAP FINDINGS

Database(s) EDR ID Number EPA ID Number

EH&S/U.C. GARAGE (Continued) **S101624619**

Status: Not reported
Comp Number: 22900
Number: Not reported
Board Of Equalization: 44-001498
Referral Date: Not reported
Action Date: Not reported
Created Date: Not reported
Owner Tank Id: Not reported
SWRCB Tank Id: 01-020-022900-000003
Tank Status: Not reported
Capacity: 125
Active Date: Not reported
Tank Use: OIL
STG: WASTE
Content: WASTE OIL
Number Of Tanks: Not reported

Name: EH&S/U.C. GARAGE
Address: 1952 OXFORD
City: BERKELEY
Status: Not reported
Comp Number: 22900
Number: Not reported
Board Of Equalization: 44-001498
Referral Date: Not reported
Action Date: Not reported
Created Date: Not reported
Owner Tank Id: Not reported
SWRCB Tank Id: 01-020-022900-000004
Tank Status: Not reported
Capacity: 1000
Active Date: Not reported
Tank Use: M.V. FUEL
STG: WASTE
Content: DIESEL
Number Of Tanks: Not reported

HIST UST:
Name: SARAGE
Address: 1952 OXFORD
City,State,Zip: BERKELEY, CA 94720
File Number: 000364a5
URL: https://documents.geotracker.waterboards.ca.gov/ustpdfs/pdf/000364a5.pdf
Region: Not reported
Facility ID: Not reported
Facility Type: Not reported
Other Type: Not reported
Contact Name: Not reported
Telephone: Not reported
Owner Name: Not reported
Owner Address: Not reported
Owner City,St,Zip: Not reported
Total Tanks: Not reported

Tank Num: Not reported
Container Num: Not reported
Year Installed: Not reported

Map ID
Direction
Distance
Elevation | Site | MAP FINDINGS | Database(s) | EDR ID Number EPA ID Number

EH&S/U.C. GARAGE (Continued) **S101624619**

Tank Capacity:	Not reported
Tank Used for:	Not reported
Type of Fuel:	Not reported
Container Construction Thickness:	Not reported
Leak Detection:	Not reported

Tank Num:	Not reported
Container Num:	Not reported
Year Installed:	Not reported
Tank Capacity:	Not reported
Tank Used for:	Not reported
Type of Fuel:	Not reported
Container Construction Thickness:	Not reported
Leak Detection:	Not reported

Click here for Geo Tracker PDF:

CA FID UST:

Facility ID:	01001637
Regulated By:	UTNKA
Regulated ID:	00068722
Cortese Code:	Not reported
SIC Code:	Not reported
Facility Phone:	4156427060
Mail To:	Not reported
Mailing Address:	1952 OXFORD
Mailing Address 2:	Not reported
Mailing City,St,Zip:	BERKELEY 94720
Contact:	Not reported
Contact Phone:	Not reported
DUNs Number:	Not reported
NPDES Number:	Not reported
EPA ID:	Not reported
Comments:	Not reported
Status:	Active

Facility ID:	01001637
Regulated By:	UTNKA
Regulated ID:	00022900
Cortese Code:	Not reported
SIC Code:	Not reported
Facility Phone:	4156426164
Mail To:	Not reported
Mailing Address:	1952 OXFORD
Mailing Address 2:	Not reported
Mailing City,St,Zip:	BERKELEY 94720
Contact:	Not reported
Contact Phone:	Not reported
DUNs Number:	Not reported
NPDES Number:	Not reported
EPA ID:	Not reported
Comments:	Not reported
Status:	Active

MAP FINDINGS

Map ID / Direction / Distance / Elevation	Site	Database(s)	EDR ID Number / EPA ID Number
T136	**GARAGE**	**HIST UST**	**U001599681**
ENE	**1952 OXFORD**		**N/A**
1/8-1/4	**SAME, CA 94720**		
0.181 mi.			
958 ft.	**Site 12 of 18 in cluster T**		

Relative: **Higher**

Actual: **214 ft.**

HIST UST:

Name:	GARAGE
Address:	1952 OXFORD
City,State,Zip:	SAME, CA 94720
File Number:	Not reported
URL:	Not reported
Region:	STATE
Facility ID:	00000068722
Facility Type:	Other
Other Type:	UNIVERSITY GARAGE
Contact Name:	MERV HARDEN
Telephone:	4156427060
Owner Name:	UNIVERSITY OF CALIFORNIA, BERK
Owner Address:	2223 FULTON STREET, 4TH FLOOR
Owner City,St,Zip:	BERKELEY, CA 94720
Total Tanks:	0003
Tank Num:	001
Container Num:	UCG 5
Year Installed:	Not reported
Tank Capacity:	00007500
Tank Used for:	WASTE
Type of Fuel:	1
Container Construction Thickness:	X
Leak Detection:	None
Tank Num:	002
Container Num:	UCG-6
Year Installed:	Not reported
Tank Capacity:	00005000
Tank Used for:	PRODUCT
Type of Fuel:	DIESEL
Container Construction Thickness:	Not reported
Leak Detection:	None
Tank Num:	003
Container Num:	UCG-7
Year Installed:	Not reported
Tank Capacity:	00000500
Tank Used for:	WASTE
Type of Fuel:	WASTE OIL
Container Construction Thickness:	Not reported
Leak Detection:	None

MAP FINDINGS

Map ID / Direction / Distance / Elevation	Site	Database(s)	EDR ID Number / EPA ID Number
T137	**UC BERKELEY SITE GARAGE**	**LUST**	**S102439357**
ENE	**1952 OXFORD ST**	**Cortese**	**N/A**
1/8-1/4	**BERKELEY, CA 94704**	**HIST CORTESE**	
0.181 mi.		**CERS**	
958 ft.	**Site 13 of 18 in cluster T**		

Relative:
Higher

Actual:
214 ft.

LUST:

Name:	UC BERKELEY SITE GARAGE
Address:	1952 OXFORD ST
City,State,Zip:	BERKELEY, CA 94704
Lead Agency:	BERKELEY, CITY OF
Case Type:	LUST Cleanup Site
Geo Track:	http://geotracker.waterboards.ca.gov/profile_report.asp?global_id=T0600101407
Global Id:	T0600101407
Latitude:	37.873047
Longitude:	-122.266528
Status:	Completed - Case Closed
Status Date:	09/22/2004
Case Worker:	GAF
RB Case Number:	01-1523
Local Agency:	BERKELEY, CITY OF
File Location:	Local Agency
Local Case Number:	01-1523
Potential Media Affect:	Other Groundwater (uses other than drinking water)
Potential Contaminants of Concern:	Diesel, Gasoline
EPA Region:	9
Coordinate Source:	Google Geocode
Cuf Case:	NO
Quantity Released Gallons:	Not reported
Begin Date:	10/06/1988
Leak Reported Date:	10/06/1988
How Discovered:	Tank Closure
How Discovered Description:	post tank removal
Discharge Source:	Tank
Discharge Cause:	Physc / Mech Damage
Stop Method:	Not reported
Stop Description:	remove tank, excavate soil
No Further Action Date:	09/22/2004
CA Water Watershed Name:	Bay Bridges - Berkeley (203.30)
Dwr Groundwater Subbasin Name:	Santa Clara Valley - East Bay Plain (2-009.04)
Disadvantaged Community:	Not reported
CA Enviroscreen 3 Score:	11-15%
CA Enviroscreen 4 Score:	25-30%
Military DOD Site:	No
Facility Project Subtype:	Not reported
RWQCB Region:	SAN FRANCISCO BAY RWQCB (REGION 2)
Site History:	Not reported

LUST:

Global Id:	T0600101407
Contact Type:	Local Agency Caseworker - Primary Caseworker
Contact Name:	GEOFFERY FIEDLER
Organization Name:	BERKELEY, CITY OF
Address:	2118 MILVIA STREET 3RD FLOOR
City:	BERKELEY
Email:	gfiedler@ci.berkeley.ca.us
Phone Number:	Not reported

Global Id:	T0600101407
Contact Type:	Regional Board Caseworker

Map ID
Direction
Distance
Elevation Site

MAP FINDINGS

Database(s) EDR ID Number EPA ID Number

UC BERKELEY SITE GARAGE (Continued) **S102439357**

Contact Name: Regional Water Board
Organization Name: SAN FRANCISCO BAY RWQCB (REGION 2)
Address: 1515 CLAY ST SUITE 1400
City: OAKLAND
Email: Not reported
Phone Number: Not reported

LUST:

Global Id: T0600101407
Action Type: RESPONSE
Date: 08/13/1996
Action: Interim Remedial Action Report

Global Id: T0600101407
Action Type: RESPONSE
Date: 08/16/1996
Action: Other Workplan

Global Id: T0600101407
Action Type: RESPONSE
Date: 01/04/1998
Action: Site Assessment Report

Global Id: T0600101407
Action Type: Other
Date: 10/06/1988
Action: Leak Discovery

Global Id: T0600101407
Action Type: RESPONSE
Date: 07/22/1996
Action: CAP/RAP - Other Report

Global Id: T0600101407
Action Type: RESPONSE
Date: 09/28/1988
Action: Unauthorized Release Form

Global Id: T0600101407
Action Type: RESPONSE
Date: 05/31/1989
Action: Preliminary Site Assessment Report

Global Id: T0600101407
Action Type: Other
Date: 10/06/1988
Action: Leak Began

Global Id: T0600101407
Action Type: RESPONSE
Date: 10/17/1988
Action: Unauthorized Release Form

Global Id: T0600101407
Action Type: RESPONSE
Date: 11/19/1993
Action: Preliminary Site Assessment Workplan

Map ID
Direction
Distance
Elevation | Site | MAP FINDINGS | Database(s) | EDR ID Number EPA ID Number

UC BERKELEY SITE GARAGE (Continued) **S102439357**

Global Id: T0600101407
Action Type: RESPONSE
Date: 12/26/1989
Action: Correspondence

Global Id: T0600101407
Action Type: Other
Date: 10/06/1988
Action: Leak Reported

Global Id: T0600101407
Action Type: Other
Date: 10/06/1988
Action: Leak Stopped

Global Id: T0600101407
Action Type: RESPONSE
Date: 05/17/1996
Action: Interim Remedial Action Report

LUST:
Global Id: T0600101407
Status: Open - Case Begin Date
Status Date: 10/06/1988

Global Id: T0600101407
Status: Open - Site Assessment
Status Date: 01/04/1989

Global Id: T0600101407
Status: Open - Site Assessment
Status Date: 07/13/1998

Global Id: T0600101407
Status: Completed - Case Closed
Status Date: 09/22/2004

LUST REG 2:
Region: 2
Facility Id: 01-1523
Facility Status: Case Closed
Case Number: 01-1523
How Discovered: Tank Closure
Leak Cause: Structure Failure
Leak Source: Tank
Date Leak Confirmed: Not reported
Oversight Program: LUST
Prelim. Site Assesment Wokplan Submitted: Not reported
Preliminary Site Assesment Began: 1/4/1989
Pollution Characterization Began: 7/13/1998
Pollution Remediation Plan Submitted: Not reported
Date Remediation Action Underway: Not reported
Date Post Remedial Action Monitoring Began: Not reported

Map ID
Direction
Distance
Elevation | Site | MAP FINDINGS | Database(s) | EDR ID Number / EPA ID Number

UC BERKELEY SITE GARAGE (Continued) **S102439357**

CORTESE:

Name:	UC BERKELEY SITE GARAGE
Address:	1952 OXFORD ST
City,State,Zip:	BERKELEY, CA 94704
Region:	CORTESE
Envirostor Id:	Not reported
Global ID:	T0600101407
Site/Facility Type:	LUST CLEANUP SITE
Cleanup Status:	COMPLETED - CASE CLOSED
Status Date:	Not reported
Site Code:	Not reported
Latitude:	Not reported
Longitude:	Not reported
Owner:	Not reported
Enf Type:	Not reported
Swat R:	Not reported
Flag:	active
Order No:	Not reported
Waste Discharge System No:	Not reported
Effective Date:	Not reported
Region 2:	Not reported
WID Id:	Not reported
Solid Waste Id No:	Not reported
Waste Management Uit Name:	Not reported
File Name:	Active Open

HIST CORTESE:

edr_fname:	UC BERKELEY SITE GARAGE
edr_fadd1:	1952 OXFORD
City,State,Zip:	BERKELEY, CA 94704
Region:	CORTESE
Facility County Code:	1
Reg By:	LTNKA
Reg Id:	01-1523

CERS:

Name:	UC BERKELEY SITE GARAGE
Address:	1952 OXFORD ST
City,State,Zip:	BERKELEY, CA 94704
Site ID:	692640
CERS ID:	T0600101407
CERS Description:	Leaking Underground Storage Tank Cleanup Site

Affiliation:

Affiliation Type Desc:	Regional Board Caseworker
Entity Name:	Regional Water Board - SAN FRANCISCO BAY RWQCB (REGION 2)
Entity Title:	Not reported
Affiliation Address:	1515 CLAY ST SUITE 1400
Affiliation City:	OAKLAND
Affiliation State:	CA
Affiliation Country:	Not reported
Affiliation Zip:	Not reported
Affiliation Phone:	,
Affiliation Type Desc:	Local Agency Caseworker
Entity Name:	GEOFFERY FIEDLER - BERKELEY, CITY OF

Map ID
Direction
Distance
Elevation | Site | MAP FINDINGS | Database(s) | EDR ID Number EPA ID Number

UC BERKELEY SITE GARAGE (Continued) **S102439357**

Entity Title:	Not reported
Affiliation Address:	2118 MILVIA STREET 3RD FLOOR
Affiliation City:	BERKELEY
Affiliation State:	CA
Affiliation Country:	Not reported
Affiliation Zip:	Not reported
Affiliation Phone:	,

T138 **EH&S/U.C. GARAGE** **HIST UST** **U001599680**
ENE **1952 OXFORD ST** **N/A**
1/8-1/4 **BERKELEY, CA 94720**
0.181 mi.
958 ft. **Site 14 of 18 in cluster T**

Relative: **Higher**
Actual: **214 ft.**

HIST UST:

Name:	EH&S/U.C. GARAGE
Address:	1952 OXFORD ST
City,State,Zip:	BERKELEY, CA 94720
File Number:	Not reported
URL:	Not reported
Region:	STATE
Facility ID:	00000022900
Facility Type:	Other
Other Type:	UNIVERSITY GARAGE
Contact Name:	JOSEPH M. GATES
Telephone:	4156426164
Owner Name:	U.C. BERKELEY
Owner Address:	N.A.
Owner City,St,Zip:	BERKELEY, CA 94720
Total Tanks:	0004
Tank Num:	001
Container Num:	U.C.G. 01
Year Installed:	Not reported
Tank Capacity:	00001000
Tank Used for:	PRODUCT
Type of Fuel:	REGULAR
Container Construction Thickness:	Not reported
Leak Detection:	None
Tank Num:	002
Container Num:	U.C.G. 02
Year Installed:	Not reported
Tank Capacity:	00006000
Tank Used for:	PRODUCT
Type of Fuel:	UNLEADED
Container Construction Thickness:	Not reported
Leak Detection:	None
Tank Num:	003
Container Num:	U.C.G 04
Year Installed:	Not reported
Tank Capacity:	00000125
Tank Used for:	WASTE
Type of Fuel:	WASTE OIL
Container Construction Thickness:	Not reported
Leak Detection:	None

Map ID
Direction
Distance
Elevation | Site | MAP FINDINGS | Database(s) | EDR ID Number / EPA ID Number

EH&S/U.C. GARAGE (Continued) **U001599680**

Tank Num:	004
Container Num:	U.C.G. 03
Year Installed:	Not reported
Tank Capacity:	00001000
Tank Used for:	WASTE
Type of Fuel:	DIESEL
Container Construction Thickness:	Not reported
Leak Detection:	None

T139 **U C BERKELEY PARKING AND TRANS** **RCRA-SQG** **1005441376**
ENE **1952 OXFORD ST** **FINDS** **CAR000120808**
1/8-1/4 **BERKELEY, CA 94720** **ECHO**
0.181 mi. **HAZNET**
958 ft. **Site 15 of 18 in cluster T** **HWTS**

Relative: Higher
Actual: 214 ft.

RCRA Listings:

Date Form Received by Agency:	20220216
Handler Name:	U C Berkeley Parking And Trans
Handler Address:	OXFORD ST
Handler City,State,Zip:	BERKELEY, CA 94720
EPA ID:	CAR000120808
Contact Name:	PHILLIP N HAYES
Contact Address:	UNIVERSITY HALL NO 1150
Contact City,State,Zip:	BERKELEY, CA 94720-1150
Contact Telephone:	510-773-7201
Contact Fax:	Not reported
Contact Email:	PHAYES@BERKELEY.EDU
Contact Title:	EH&S SPECIALIST
EPA Region:	09
Land Type:	State
Federal Waste Generator Description:	Small Quantity Generator
Non-Notifier:	Not reported
Biennial Report Cycle:	Not reported
Accessibility:	Not reported
Active Site Indicator:	Handler Activities
State District Owner:	Not reported
State District:	Not reported
Mailing Address:	UNIVERSITY HALL NO 1150
Mailing City,State,Zip:	BERKELEY, CA 94720-1150
Owner Name:	Regents Of The Univ Of Calif
Owner Type:	State
Operator Name:	University Of California Berkeley
Operator Type:	State
Short-Term Generator Activity:	No
Importer Activity:	No
Mixed Waste Generator:	No
Transporter Activity:	No
Transfer Facility Activity:	No
Recycler Activity with Storage:	No
Small Quantity On-Site Burner Exemption:	No
Smelting Melting and Refining Furnace Exemption:	No
Underground Injection Control:	No
Off-Site Waste Receipt:	No
Universal Waste Indicator:	No
Universal Waste Destination Facility:	No
Federal Universal Waste:	No
Active Site State-Reg Handler:	---
Federal Facility Indicator:	Not reported

Map ID
Direction
Distance
Elevation | Site | MAP FINDINGS | Database(s) | EDR ID Number EPA ID Number

U C BERKELEY PARKING AND TRANS (Continued) **1005441376**

Hazardous Secondary Material Indicator:	N
Sub-Part K Indicator:	Not reported
2018 GPRA Permit Baseline:	Not on the Baseline
2018 GPRA Renewals Baseline:	Not on the Baseline
202 GPRA Corrective Action Baseline:	No
Subject to Corrective Action Universe:	No
Non-TSDFs Where RCRA CA has Been Imposed Universe:	No
Corrective Action Priority Ranking:	No NCAPS ranking
Environmental Control Indicator:	No
Institutional Control Indicator:	No
Human Exposure Controls Indicator:	N/A
Groundwater Controls Indicator:	N/A
Significant Non-Complier Universe:	No
Unaddressed Significant Non-Complier Universe:	No
Addressed Significant Non-Complier Universe:	No
Significant Non-Complier With a Compliance Schedule Universe:	No
Financial Assurance Required:	Not reported
Handler Date of Last Change:	20220217
Recognized Trader-Importer:	No
Recognized Trader-Exporter:	No
Importer of Spent Lead Acid Batteries:	No
Exporter of Spent Lead Acid Batteries:	No
Recycler Activity Without Storage:	No
Manifest Broker:	No
Sub-Part P Indicator:	No

Hazardous Waste Summary:

Waste Code:	D001
Waste Description:	Ignitable Waste

Handler - Owner Operator:

Owner/Operator Indicator:	Owner
Owner/Operator Name:	REGENTS OF THE UNIV OF CALIF
Legal Status:	State
Date Became Current:	Not reported
Date Ended Current:	Not reported
Owner/Operator Address:	1111 FRANKLIN ST 12TH FL
Owner/Operator City,State,Zip:	OAKLAND, CA 94607-5200
Owner/Operator Telephone:	510-642-3073
Owner/Operator Telephone Ext:	Not reported
Owner/Operator Fax:	Not reported
Owner/Operator Email:	Not reported

Owner/Operator Indicator:	Owner
Owner/Operator Name:	REGENTS OF THE UNIV OF CALIF
Legal Status:	State
Date Became Current:	20220216
Date Ended Current:	Not reported
Owner/Operator Address:	1111 FRANKLIN ST 12TH FL
Owner/Operator City,State,Zip:	OAKLAND, CA 94607-5200
Owner/Operator Telephone:	510-642-3073
Owner/Operator Telephone Ext:	Not reported
Owner/Operator Fax:	Not reported
Owner/Operator Email:	EHS@BERKELEY.EDU

Map ID
Direction
Distance
Elevation | Site | MAP FINDINGS | Database(s) | EDR ID Number EPA ID Number

U C BERKELEY PARKING AND TRANS (Continued) **1005441376**

Owner/Operator Indicator: Operator
Owner/Operator Name: UNIVERSITY OF CALIFORNIA BERKELEY
Legal Status: State
Date Became Current: 20220216
Date Ended Current: Not reported
Owner/Operator Address: 317 UNIVERSITY HALL
Owner/Operator City,State,Zip: BERKELEY, CA 94720-1150
Owner/Operator Telephone: 510-642-3073
Owner/Operator Telephone Ext: Not reported
Owner/Operator Fax: Not reported
Owner/Operator Email: EHS@BERKELEY.EDU

Historic Generators:
Receive Date: 20020625
Handler Name: U C BERKELEY PARKING AND TRANS
Federal Waste Generator Description: Small Quantity Generator
State District Owner: Not reported
Large Quantity Handler of Universal Waste: No
Recognized Trader Importer: No
Recognized Trader Exporter: No
Spent Lead Acid Battery Importer: No
Spent Lead Acid Battery Exporter: No
Current Record: No
Non Storage Recycler Activity: Not reported
Electronic Manifest Broker: Not reported

Receive Date: 20220216
Handler Name: U C BERKELEY PARKING AND TRANS
Federal Waste Generator Description: Small Quantity Generator
State District Owner: Not reported
Large Quantity Handler of Universal Waste: No
Recognized Trader Importer: No
Recognized Trader Exporter: No
Spent Lead Acid Battery Importer: No
Spent Lead Acid Battery Exporter: No
Current Record: Yes
Non Storage Recycler Activity: No
Electronic Manifest Broker: No

List of NAICS Codes and Descriptions:
NAICS Code: 611310
NAICS Description: COLLEGES, UNIVERSITIES, AND PROFESSIONAL SCHOOLS

Facility Has Received Notices of Violations:
Violations: No Violations Found

Evaluation Action Summary:
Evaluations: No Evaluations Found

FINDS:
Registry ID: 110012544318

Click Here for FRS Facility Detail Report:

Map ID
Direction
Distance
Elevation Site

MAP FINDINGS

Database(s) EDR ID Number EPA ID Number

U C BERKELEY PARKING AND TRANS (Continued) **1005441376**

Environmental Interest/Information System:
California's Hazardous Waste Tracking System Data Mart (HWTS-DATAMART) provides information on hazardous waste shipments for generators, transporters, and treatment, storage, and disposal facilities.
The Resource Conservation and Recovery Act Information System (RCRAInfo) is EPA's comprehensive information system in support of the Resource Conservation and Recovery Act (RCRA) of 1976 and the Hazardous and Solid Waste Amendments (HSWA) of 1984. It tracks many types of information about generators, transporters, treaters, storers, and disposers of hazardous waste.

Click this hyperlink while viewing on your computer to access additional FINDS: detail in the EDR Site Report.

ECHO:

Envid:	1005441376
Registry ID:	110012544318
DFR URL:	http://echo.epa.gov/detailed-facility-report?fid=110012544318
Name:	U C BERKELEY PARKING AND TRANS
Address:	1952 OXFORD ST
City,State,Zip:	BERKELEY, CA 94720

HAZNET:

Name:	U C BERKELEY PARKING AND TRANS
Address:	1952 OXFORD ST
Address 2:	Not reported
City,State,Zip:	BERKELEY, CA 94720
Contact:	PHILLIP HAYES
Telephone:	5107737201
Mailing Name:	Not reported
Mailing Address:	317 UNIVERSITY HALL MC 1150
Year:	2021
Gepaid:	CAR000120808
TSD EPA ID:	NVT330010000
CA Waste Code:	181 - Other inorganic solid waste
Disposal Method:	H132 - Landfill Or Surface Impoundment That Will Be Closed As Landfill(To Include On-Site Treatment And/Or Stabilization)
Tons:	0.225
Year:	2021
Gepaid:	CAR000120808
TSD EPA ID:	CAL000190080
CA Waste Code:	151 - Asbestos containing waste
Disposal Method:	H132 - Landfill Or Surface Impoundment That Will Be Closed As Landfill(To Include On-Site Treatment And/Or Stabilization)
Tons:	0.84
Year:	2010
Gepaid:	CAR000120808
TSD EPA ID:	NVD980895338
CA Waste Code:	223 - Unspecified oil-containing waste
Disposal Method:	H141 - Storage, Bulking, And/Or Transfer Off Site--No Treatment/Reovery (H010-H129) Or (H131-H135)
Tons:	0.2
Year:	2005

Map ID
Direction
Distance
Elevation | Site | MAP FINDINGS | Database(s) | EDR ID Number EPA ID Number

U C BERKELEY PARKING AND TRANS (Continued) **1005441376**

Gepaid: CAR000120808
TSD EPA ID: CAD059494310
CA Waste Code: 221 - Waste oil and mixed oil
Disposal Method: H01 - Transfer Station
Tons: 0.604

Year: 2005
Gepaid: CAR000120808
TSD EPA ID: CAD059494310
CA Waste Code: 331 - Off-specification, aged or surplus organics
Disposal Method: H01 - Transfer Station
Tons: 0.0165

Year: 2005
Gepaid: CAR000120808
TSD EPA ID: CAD059494310
CA Waste Code: 223 - Unspecified oil-containing waste
Disposal Method: H01 - Transfer Station
Tons: 0.09

Year: 2005
Gepaid: CAR000120808
TSD EPA ID: CAD059494310
CA Waste Code: 213 - Hydrocarbon solvents (benzene, hexane, Stoddard, Etc.)
Disposal Method: H01 - Transfer Station
Tons: 0.0835

Year: 2005
Gepaid: CAR000120808
TSD EPA ID: CAD059494310
CA Waste Code: 551 - Laboratory waste chemicals
Disposal Method: H01 - Transfer Station
Tons: 0.0525

Year: 2004
Gepaid: CAR000120808
TSD EPA ID: UTD981552177
CA Waste Code: 331 - Off-specification, aged or surplus organics
Disposal Method: T03 - Treatment, Incineration
Tons: 0.099

Year: 2004
Gepaid: CAR000120808
TSD EPA ID: UTD981552177
CA Waste Code: 213 - Hydrocarbon solvents (benzene, hexane, Stoddard, Etc.)
Disposal Method: T03 - Treatment, Incineration
Tons: Not reported

Click this hyperlink while viewing on your computer to access
7 additional CA HAZNET: record(s) in the EDR Site Report.

Additional Info:
Year: 2010
Gen EPA ID: CAR000120808

Shipment Date: 20100507

Map ID
Direction
Distance
Elevation | Site | MAP FINDINGS | Database(s) | EDR ID Number / EPA ID Number

U C BERKELEY PARKING AND TRANS (Continued) **1005441376**

Creation Date:	12/16/2010 18:31:14
Receipt Date:	20100512
Manifest ID:	005040633JJK
Trans EPA ID:	CAR000164012
Trans Name:	21ST CENTURY ENVIRONMENTAL MANAGEMENT OF NEVADA LLC
Trans 2 EPA ID:	Not reported
Trans 2 Name:	Not reported
TSDF EPA ID:	NVD980895338
Trans Name:	21ST CENTURY ENVIRONMENTAL MANAGEMENT OF NEVADA LLC
TSDF Alt EPA ID:	Not reported
TSDF Alt Name:	Not reported
Waste Code Description:	223 - Unspecified oil-containing waste
RCRA Code:	Not reported
Meth Code:	H141 - Storage, Bulking, And/Or Transfer Off Site--No Treatment/Reovery (H010-H129) Or (H131-H135)
Quantity Tons:	0.2
Waste Quantity:	400
Quantity Unit:	P
Additional Code 1:	Not reported
Additional Code 2:	Not reported
Additional Code 3:	Not reported
Additional Code 4:	Not reported
Additional Code 5:	Not reported

Additional Info:

Year:	2005
Gen EPA ID:	CAR000120808
Shipment Date:	20050726
Creation Date:	3/10/2006 10:49:15
Receipt Date:	20050726
Manifest ID:	24426521
Trans EPA ID:	MAD039322250
Trans Name:	CLEAN HARBORS ENV SERVICES INC
Trans 2 EPA ID:	Not reported
Trans 2 Name:	Not reported
TSDF EPA ID:	CAD059494310
Trans Name:	CLEAN HARBORS SAN JOSE LLC
TSDF Alt EPA ID:	CAD059494310
TSDF Alt Name:	Not reported
Waste Code Description:	551 - Laboratory waste chemicals 561 Detergent and soap
RCRA Code:	D001
Meth Code:	H01 - Transfer Station
Quantity Tons:	0.0525
Waste Quantity:	105
Quantity Unit:	P
Additional Code 1:	Not reported
Additional Code 2:	Not reported
Additional Code 3:	Not reported
Additional Code 4:	Not reported
Additional Code 5:	Not reported
Shipment Date:	20050726
Creation Date:	3/10/2006 10:49:15
Receipt Date:	20050726
Manifest ID:	24426521
Trans EPA ID:	MAD039322250

U C BERKELEY PARKING AND TRANS (Continued) **1005441376**

Trans Name:	CLEAN HARBORS ENV SERVICES INC
Trans 2 EPA ID:	Not reported
Trans 2 Name:	Not reported
TSDF EPA ID:	CAD059494310
Trans Name:	CLEAN HARBORS SAN JOSE LLC
TSDF Alt EPA ID:	CAD059494310
TSDF Alt Name:	Not reported
Waste Code Description:	213 - Hydrocarbon solvents (benzene, hexane, Stoddard, etc.
RCRA Code:	D001
Meth Code:	H01 - Transfer Station
Quantity Tons:	0.0835
Waste Quantity:	167
Quantity Unit:	P
Additional Code 1:	Not reported
Additional Code 2:	Not reported
Additional Code 3:	Not reported
Additional Code 4:	Not reported
Additional Code 5:	Not reported

Shipment Date:	20050726
Creation Date:	3/10/2006 10:49:15
Receipt Date:	20050726
Manifest ID:	24426521
Trans EPA ID:	MAD039322250
Trans Name:	CLEAN HARBORS ENV SERVICES INC
Trans 2 EPA ID:	Not reported
Trans 2 Name:	Not reported
TSDF EPA ID:	CAD059494310
Trans Name:	CLEAN HARBORS SAN JOSE LLC
TSDF Alt EPA ID:	CAD059494310
TSDF Alt Name:	Not reported
Waste Code Description:	221 - Waste oil and mixed oil
RCRA Code:	Not reported
Meth Code:	H01 - Transfer Station
Quantity Tons:	0.06
Waste Quantity:	120
Quantity Unit:	P
Additional Code 1:	Not reported
Additional Code 2:	Not reported
Additional Code 3:	Not reported
Additional Code 4:	Not reported
Additional Code 5:	Not reported

Shipment Date:	20050726
Creation Date:	3/10/2006 10:49:15
Receipt Date:	20050726
Manifest ID:	24426521
Trans EPA ID:	MAD039322250
Trans Name:	CLEAN HARBORS ENV SERVICES INC
Trans 2 EPA ID:	Not reported
Trans 2 Name:	Not reported
TSDF EPA ID:	CAD059494310
Trans Name:	CLEAN HARBORS SAN JOSE LLC
TSDF Alt EPA ID:	CAD059494310
TSDF Alt Name:	Not reported
Waste Code Description:	221 - Waste oil and mixed oil
RCRA Code:	Not reported

Map ID
Direction
Distance
Elevation | Site | MAP FINDINGS | Database(s) | EDR ID Number EPA ID Number

U C BERKELEY PARKING AND TRANS (Continued) **1005441376**

Meth Code:	H01 - Transfer Station
Quantity Tons:	0.525
Waste Quantity:	1050
Quantity Unit:	P
Additional Code 1:	Not reported
Additional Code 2:	Not reported
Additional Code 3:	Not reported
Additional Code 4:	Not reported
Additional Code 5:	Not reported
Shipment Date:	20050119
Creation Date:	4/20/2006 18:32:04
Receipt Date:	20050121
Manifest ID:	20737399
Trans EPA ID:	CAD980584692
Trans Name:	UNIVERSITY OF CALIFORNIA BERKELEY EH & S
Trans 2 EPA ID:	MAD039322250
Trans 2 Name:	CLEAN HARBORS ENV SERVICES INC
TSDF EPA ID:	CAD059494310
Trans Name:	CLEAN HARBORS SAN JOSE LLC
TSDF Alt EPA ID:	Not reported
TSDF Alt Name:	Not reported
Waste Code Description:	223 - Unspecified oil-containing waste
RCRA Code:	NON
Meth Code:	H01 - Transfer Station
Quantity Tons:	0.06
Waste Quantity:	120
Quantity Unit:	P
Additional Code 1:	Not reported
Additional Code 2:	Not reported
Additional Code 3:	Not reported
Additional Code 4:	Not reported
Additional Code 5:	Not reported
Shipment Date:	20050119
Creation Date:	4/20/2006 18:32:04
Receipt Date:	20050121
Manifest ID:	20737399
Trans EPA ID:	CAD980584692
Trans Name:	UNIVERSITY OF CALIFORNIA BERKELEY EH & S
Trans 2 EPA ID:	MAD039322250
Trans 2 Name:	CLEAN HARBORS ENV SERVICES INC
TSDF EPA ID:	CAD059494310
Trans Name:	CLEAN HARBORS SAN JOSE LLC
TSDF Alt EPA ID:	Not reported
TSDF Alt Name:	Not reported
Waste Code Description:	221 - Waste oil and mixed oil
RCRA Code:	NON
Meth Code:	H01 - Transfer Station
Quantity Tons:	0.019
Waste Quantity:	5
Quantity Unit:	G
Additional Code 1:	Not reported
Additional Code 2:	Not reported
Additional Code 3:	Not reported
Additional Code 4:	Not reported
Additional Code 5:	Not reported

Map ID
Direction
Distance
Elevation | Site | MAP FINDINGS | Database(s) | EDR ID Number EPA ID Number

U C BERKELEY PARKING AND TRANS (Continued) **1005441376**

Shipment Date:	20050119
Creation Date:	4/20/2006 18:32:04
Receipt Date:	20050121
Manifest ID:	20737399
Trans EPA ID:	CAD980584692
Trans Name:	UNIVERSITY OF CALIFORNIA BERKELEY EH & S
Trans 2 EPA ID:	MAD039322250
Trans 2 Name:	CLEAN HARBORS ENV SERVICES INC
TSDF EPA ID:	CAD059494310
Trans Name:	CLEAN HARBORS SAN JOSE LLC
TSDF Alt EPA ID:	Not reported
TSDF Alt Name:	Not reported
Waste Code Description:	331 - Off-specification, aged, or surplus organics
RCRA Code:	NON
Meth Code:	H01 - Transfer Station
Quantity Tons:	0.0165
Waste Quantity:	5
Quantity Unit:	G
Additional Code 1:	Not reported
Additional Code 2:	Not reported
Additional Code 3:	Not reported
Additional Code 4:	Not reported
Additional Code 5:	Not reported

Shipment Date:	20050119
Creation Date:	4/20/2006 18:32:04
Receipt Date:	20050121
Manifest ID:	20737399
Trans EPA ID:	CAD980584692
Trans Name:	UNIVERSITY OF CALIFORNIA BERKELEY EH & S
Trans 2 EPA ID:	MAD039322250
Trans 2 Name:	CLEAN HARBORS ENV SERVICES INC
TSDF EPA ID:	CAD059494310
Trans Name:	CLEAN HARBORS SAN JOSE LLC
TSDF Alt EPA ID:	Not reported
TSDF Alt Name:	Not reported
Waste Code Description:	223 - Unspecified oil-containing waste
RCRA Code:	NON
Meth Code:	H01 - Transfer Station
Quantity Tons:	0.03
Waste Quantity:	60
Quantity Unit:	P
Additional Code 1:	Not reported
Additional Code 2:	Not reported
Additional Code 3:	Not reported
Additional Code 4:	Not reported
Additional Code 5:	Not reported

Additional Info:

Year:	2004
Gen EPA ID:	CAR000120808

Shipment Date:	Not reported
Creation Date:	Not reported
Receipt Date:	Not reported
Manifest ID:	20736152
Trans EPA ID:	CAD980584692

U C BERKELEY PARKING AND TRANS (Continued) **1005441376**

Trans Name:	UNIVERSITY OF CALIFORNIA BERKELEY EH&S
Trans 2 EPA ID:	MAD039322250
Trans 2 Name:	CLEAN HARBORS ENV SERVICES INC
TSDF EPA ID:	UTD981552177
Trans Name:	CLEAN HARBORS ENV SERVICES INC
TSDF Alt EPA ID:	Not reported
TSDF Alt Name:	Not reported
Waste Code Description:	- Not reported
RCRA Code:	Not reported
Meth Code:	T03 - Treatment, Incineration
Quantity Tons:	Not reported
Waste Quantity:	Not reported
Quantity Unit:	Not reported
Additional Code 1:	Not reported
Additional Code 2:	Not reported
Additional Code 3:	Not reported
Additional Code 4:	Not reported
Additional Code 5:	Not reported

Shipment Date:	20040330
Creation Date:	11/13/2004 18:30:21
Receipt Date:	20040414
Manifest ID:	20736152
Trans EPA ID:	CAD980584692
Trans Name:	UNIVERSITY OF CALIFORNIA BERKELEY EH&S
Trans 2 EPA ID:	MAD039322250
Trans 2 Name:	CLEAN HARBORS ENV SERVICES INC
TSDF EPA ID:	UTD981552177
Trans Name:	CLEAN HARBORS ENV SERVICES INC
TSDF Alt EPA ID:	Not reported
TSDF Alt Name:	Not reported
Waste Code Description:	223 - Unspecified oil-containing waste
RCRA Code:	Not reported
Meth Code:	T03 - Treatment, Incineration
Quantity Tons:	Not reported
Waste Quantity:	136
Quantity Unit:	P
Additional Code 1:	Not reported
Additional Code 2:	Not reported
Additional Code 3:	Not reported
Additional Code 4:	Not reported
Additional Code 5:	Not reported

Shipment Date:	20040330
Creation Date:	11/13/2004 18:30:21
Receipt Date:	20040414
Manifest ID:	20736152
Trans EPA ID:	CAD980584692
Trans Name:	UNIVERSITY OF CALIFORNIA BERKELEY EH&S
Trans 2 EPA ID:	MAD039322250
Trans 2 Name:	CLEAN HARBORS ENV SERVICES INC
TSDF EPA ID:	UTD981552177
Trans Name:	CLEAN HARBORS ENV SERVICES INC
TSDF Alt EPA ID:	Not reported
TSDF Alt Name:	Not reported
Waste Code Description:	331 - Off-specification, aged, or surplus organics
RCRA Code:	Not reported

U C BERKELEY PARKING AND TRANS (Continued) **1005441376**

Meth Code:	T03 - Treatment, Incineration
Quantity Tons:	0.099
Waste Quantity:	30
Quantity Unit:	G
Additional Code 1:	Not reported
Additional Code 2:	Not reported
Additional Code 3:	Not reported
Additional Code 4:	Not reported
Additional Code 5:	Not reported
Shipment Date:	20040330
Creation Date:	11/13/2004 18:30:21
Receipt Date:	20040414
Manifest ID:	20736152
Trans EPA ID:	CAD980584692
Trans Name:	UNIVERSITY OF CALIFORNIA BERKELEY EH&S
Trans 2 EPA ID:	MAD039322250
Trans 2 Name:	CLEAN HARBORS ENV SERVICES INC
TSDF EPA ID:	UTD981552177
Trans Name:	CLEAN HARBORS ENV SERVICES INC
TSDF Alt EPA ID:	Not reported
TSDF Alt Name:	Not reported
Waste Code Description:	213 - Hydrocarbon solvents (benzene, hexane, Stoddard, etc.
RCRA Code:	D001
Meth Code:	T03 - Treatment, Incineration
Quantity Tons:	Not reported
Waste Quantity:	337
Quantity Unit:	P
Additional Code 1:	Not reported
Additional Code 2:	Not reported
Additional Code 3:	Not reported
Additional Code 4:	Not reported
Additional Code 5:	Not reported
Shipment Date:	20040330
Creation Date:	11/13/2004 18:30:21
Receipt Date:	20040414
Manifest ID:	20736152
Trans EPA ID:	CAD980584692
Trans Name:	UNIVERSITY OF CALIFORNIA BERKELEY EH&S
Trans 2 EPA ID:	MAD039322250
Trans 2 Name:	CLEAN HARBORS ENV SERVICES INC
TSDF EPA ID:	UTD981552177
Trans Name:	CLEAN HARBORS ENV SERVICES INC
TSDF Alt EPA ID:	Not reported
TSDF Alt Name:	Not reported
Waste Code Description:	221 - Waste oil and mixed oil
RCRA Code:	Not reported
Meth Code:	T03 - Treatment, Incineration
Quantity Tons:	0.076
Waste Quantity:	20
Quantity Unit:	G
Additional Code 1:	Not reported
Additional Code 2:	Not reported
Additional Code 3:	Not reported
Additional Code 4:	Not reported
Additional Code 5:	Not reported

Map ID
Direction
Distance
Elevation | Site | MAP FINDINGS | Database(s) | EDR ID Number
EPA ID Number

U C BERKELEY PARKING AND TRANS (Continued) **1005441376**

Additional Info:

Year:	2003
Gen EPA ID:	CAR000120808
Shipment Date:	20030917
Creation Date:	8/5/2004 10:08:03
Receipt Date:	20030918
Manifest ID:	20736221
Trans EPA ID:	CAD980584692
Trans Name:	UNIVERSITY OF CALIFORNIA BERKELEY EH&S
Trans 2 EPA ID:	MAD039322250
Trans 2 Name:	CLEAN HARBORS ENV SERVICES INC
TSDF EPA ID:	CAD059494310
Trans Name:	CLEAN HARBORS SAN JOSE LLC
TSDF Alt EPA ID:	CAD059494310
TSDF Alt Name:	Not reported
Waste Code Description:	223 - Unspecified oil-containing waste
RCRA Code:	Not reported
Meth Code:	D99 - Disposal, Other
Quantity Tons:	0.1375
Waste Quantity:	275
Quantity Unit:	P
Additional Code 1:	Not reported
Additional Code 2:	Not reported
Additional Code 3:	Not reported
Additional Code 4:	Not reported
Additional Code 5:	Not reported
Shipment Date:	20030422
Creation Date:	9/2/2003 18:31:45
Receipt Date:	20030425
Manifest ID:	20736314
Trans EPA ID:	CAD980584692
Trans Name:	Not reported
Trans 2 EPA ID:	MAD039322250
Trans 2 Name:	Not reported
TSDF EPA ID:	CAD059494310
Trans Name:	Not reported
TSDF Alt EPA ID:	CAD059494310
TSDF Alt Name:	Not reported
Waste Code Description:	223 - Unspecified oil-containing waste
RCRA Code:	Not reported
Meth Code:	D99 - Disposal, Other
Quantity Tons:	0.1195
Waste Quantity:	239
Quantity Unit:	P
Additional Code 1:	Not reported
Additional Code 2:	Not reported
Additional Code 3:	Not reported
Additional Code 4:	Not reported
Additional Code 5:	Not reported
Shipment Date:	20030422
Creation Date:	9/2/2003 18:31:45
Receipt Date:	20030425
Manifest ID:	20736314
Trans EPA ID:	CAD980584692

Map ID
Direction
Distance
Elevation | Site | MAP FINDINGS | Database(s) | EDR ID Number / EPA ID Number

U C BERKELEY PARKING AND TRANS (Continued) **1005441376**

Trans Name:	Not reported
Trans 2 EPA ID:	MAD039322250
Trans 2 Name:	Not reported
TSDF EPA ID:	CAD059494310
Trans Name:	Not reported
TSDF Alt EPA ID:	CAD059494310
TSDF Alt Name:	Not reported
Waste Code Description:	343 - Unspecified organic liquid mixture
RCRA Code:	Not reported
Meth Code:	D99 - Disposal, Other
Quantity Tons:	0.153
Waste Quantity:	45
Quantity Unit:	G
Additional Code 1:	Not reported
Additional Code 2:	Not reported
Additional Code 3:	Not reported
Additional Code 4:	Not reported
Additional Code 5:	Not reported

Shipment Date:	20030422
Creation Date:	9/2/2003 18:31:45
Receipt Date:	20030425
Manifest ID:	20736314
Trans EPA ID:	CAD980584692
Trans Name:	Not reported
Trans 2 EPA ID:	MAD039322250
Trans 2 Name:	Not reported
TSDF EPA ID:	CAD059494310
Trans Name:	Not reported
TSDF Alt EPA ID:	CAD059494310
TSDF Alt Name:	Not reported
Waste Code Description:	223 - Unspecified oil-containing waste
RCRA Code:	Not reported
Meth Code:	D99 - Disposal, Other
Quantity Tons:	0.1105
Waste Quantity:	221
Quantity Unit:	P
Additional Code 1:	Not reported
Additional Code 2:	Not reported
Additional Code 3:	Not reported
Additional Code 4:	Not reported
Additional Code 5:	Not reported

Shipment Date:	20030422
Creation Date:	9/2/2003 18:31:45
Receipt Date:	20030425
Manifest ID:	20736314
Trans EPA ID:	CAD980584692
Trans Name:	Not reported
Trans 2 EPA ID:	MAD039322250
Trans 2 Name:	Not reported
TSDF EPA ID:	CAD059494310
Trans Name:	Not reported
TSDF Alt EPA ID:	CAD059494310
TSDF Alt Name:	Not reported
Waste Code Description:	221 - Waste oil and mixed oil
RCRA Code:	Not reported

Map ID
Direction
Distance
Elevation Site

MAP FINDINGS

Database(s) EDR ID Number EPA ID Number

U C BERKELEY PARKING AND TRANS (Continued) **1005441376**

Meth Code:	H01 - Transfer Station
Quantity Tons:	0.19
Waste Quantity:	50
Quantity Unit:	G
Additional Code 1:	Not reported
Additional Code 2:	Not reported
Additional Code 3:	Not reported
Additional Code 4:	Not reported
Additional Code 5:	Not reported

Additional Info:

Year:	2002
Gen EPA ID:	CAR000120808
Shipment Date:	20021108
Creation Date:	7/23/2004 9:17:08
Receipt Date:	20021125
Manifest ID:	20736373
Trans EPA ID:	CAD980584692
Trans Name:	Not reported
Trans 2 EPA ID:	MAD039322250
Trans 2 Name:	Not reported
TSDF EPA ID:	NED981723513
Trans Name:	Not reported
TSDF Alt EPA ID:	Not reported
TSDF Alt Name:	Not reported
Waste Code Description:	343 - Unspecified organic liquid mixture
RCRA Code:	Not reported
Meth Code:	T03 - Treatment, Incineration
Quantity Tons:	0.2635
Waste Quantity:	527
Quantity Unit:	P
Additional Code 1:	Not reported
Additional Code 2:	Not reported
Additional Code 3:	Not reported
Additional Code 4:	Not reported
Additional Code 5:	Not reported
Shipment Date:	20020731
Creation Date:	3/17/2003 18:31:23
Receipt Date:	20020812
Manifest ID:	20736397
Trans EPA ID:	CAD980584692
Trans Name:	Not reported
Trans 2 EPA ID:	MAD039322250
Trans 2 Name:	Not reported
TSDF EPA ID:	NED981723513
Trans Name:	Not reported
TSDF Alt EPA ID:	Not reported
TSDF Alt Name:	Not reported
Waste Code Description:	213 - Hydrocarbon solvents (benzene, hexane, Stoddard, etc.
RCRA Code:	D001
Meth Code:	T03 - Treatment, Incineration
Quantity Tons:	0.221
Waste Quantity:	442
Quantity Unit:	P
Additional Code 1:	Not reported

Map ID
Direction
Distance
Elevation | Site | MAP FINDINGS | Database(s) | EDR ID Number EPA ID Number

U C BERKELEY PARKING AND TRANS (Continued) **1005441376**

Additional Code 2: Not reported
Additional Code 3: Not reported
Additional Code 4: Not reported
Additional Code 5: Not reported

HWTS:
Name: U C BERKELEY PARKING AND TRANS
Address: 1952 OXFORD ST
Address 2: Not reported
City,State,Zip: BERKELEY, CA 94720
EPA ID: CAR000120808
Inactive Date: Not reported
Create Date: 03/04/2003
Last Act Date: Not reported
Mailing Name: Not reported
Mailing Address: 317 UNIVERSITY HALL MC 1150
Mailing Address 2: Not reported
Mailing City,State,Zip: BERKELEY, CA 947201150
Owner Name: UNIVERSITY OF CAL REGENTS
Owner Address: 1111 FRANKLIN ST RM 6206
Owner Address 2: Not reported
Owner City,State,Zip: OAKLAND, CA 946070000
Owner Phone: Not reported
Owner Fax: Not reported
Contact Name: PHILLIP HAYES
Contact Address: 317 UNIVERSITY HALL, MC 1150
Contact Address 2: Not reported
City,State,Zip: BERKELEY, CA 94720
Contact Phone: Not reported
Contact Fax: Not reported
Facility Status: Active
Facility Type: PERMANENT
Category: FEDERAL
Latitude: 37.872882
Longitude: -122.266584

NAICS:
EPA ID: CAR000120808
Create Date: 2003-10-23 13:13:52.000
NAICS Code: 61131
NAICS Description: Colleges, Universities, and Professional Schools
Issued EPA ID Date: 2003-03-04 14:25:35.18700
Inactive Date: Not reported
Facility Name: U C BERKELEY PARKING AND TRANS
Facility Address: 1952 OXFORD ST
Facility Address 2: Not reported
Facility City: BERKELEY
Facility County: Not reported
Facility State: CA
Facility Zip: 94720

MAP FINDINGS

Map ID / Direction / Distance / Elevation | Site | Database(s) | EDR ID Number / EPA ID Number

W140 SSW 1/8-1/4 0.185 mi. 976 ft. | **CITY OF BERKELEY**
2180 MILVIA ST
BERKELEY, CA 94704
Site 1 of 6 in cluster W | **RCRA NonGen / NLR** | **1026052503**
CAC003059399

Relative: Lower
Actual: 169 ft.

RCRA Listings:

Date Form Received by Agency:	20200310
Handler Name:	City Of Berkeley
Handler Address:	2180 MILVIA ST
Handler City,State,Zip:	BERKELEY, CA 94704
EPA ID:	CAC003059399
Contact Name:	SAMANTHA MALANCHE
Contact Address:	1947 CENTER ST
Contact City,State,Zip:	BERKELEY, CA 94704
Contact Telephone:	510-981-6337
Contact Fax:	Not reported
Contact Email:	SMALANCHE@CITYOFBERKELEY.INFO
Contact Title:	Not reported
EPA Region:	09
Land Type:	Not reported
Federal Waste Generator Description:	Not a generator, verified
Non-Notifier:	Not reported
Biennial Report Cycle:	Not reported
Accessibility:	Not reported
Active Site Indicator:	Not reported
State District Owner:	Not reported
State District:	Not reported
Mailing Address:	1947 CENTER ST
Mailing City,State,Zip:	BERKELEY, CA 94704
Owner Name:	City Of Berkeley
Owner Type:	Other
Operator Name:	Samantha Malanche
Operator Type:	Other
Short-Term Generator Activity:	No
Importer Activity:	No
Mixed Waste Generator:	No
Transporter Activity:	No
Transfer Facility Activity:	No
Recycler Activity with Storage:	No
Small Quantity On-Site Burner Exemption:	No
Smelting Melting and Refining Furnace Exemption:	No
Underground Injection Control:	No
Off-Site Waste Receipt:	No
Universal Waste Indicator:	No
Universal Waste Destination Facility:	No
Federal Universal Waste:	No
Active Site State-Reg Handler:	---
Federal Facility Indicator:	Not reported
Hazardous Secondary Material Indicator:	N
Sub-Part K Indicator:	Not reported
2018 GPRA Permit Baseline:	Not on the Baseline
2018 GPRA Renewals Baseline:	Not on the Baseline
202 GPRA Corrective Action Baseline:	No
Subject to Corrective Action Universe:	No
Non-TSDFs Where RCRA CA has Been Imposed Universe:	No
Corrective Action Priority Ranking:	No NCAPS ranking
Environmental Control Indicator:	No
Institutional Control Indicator:	No

Map ID
Direction
Distance
Elevation | Site | MAP FINDINGS | Database(s) | EDR ID Number EPA ID Number

CITY OF BERKELEY (Continued) **1026052503**

Human Exposure Controls Indicator:	N/A
Groundwater Controls Indicator:	N/A
Significant Non-Complier Universe:	No
Unaddressed Significant Non-Complier Universe:	No
Addressed Significant Non-Complier Universe:	No
Significant Non-Complier With a Compliance Schedule Universe:	No
Financial Assurance Required:	Not reported
Handler Date of Last Change:	20200313
Recognized Trader-Importer:	No
Recognized Trader-Exporter:	No
Importer of Spent Lead Acid Batteries:	No
Exporter of Spent Lead Acid Batteries:	No
Recycler Activity Without Storage:	No
Manifest Broker:	No
Sub-Part P Indicator:	No

Handler - Owner Operator:

Owner/Operator Indicator:	Operator
Owner/Operator Name: SAMANTHA MALANCHE	
Legal Status:	Other
Date Became Current:	Not reported
Date Ended Current:	Not reported
Owner/Operator Address:	1947 CENTER ST
Owner/Operator City,State,Zip:	BERKELEY, CA 94704
Owner/Operator Telephone:	510-981-6337
Owner/Operator Telephone Ext:	Not reported
Owner/Operator Fax:	Not reported
Owner/Operator Email:	Not reported

Owner/Operator Indicator:	Owner
Owner/Operator Name: CITY OF BERKELEY	
Legal Status:	Other
Date Became Current:	Not reported
Date Ended Current:	Not reported
Owner/Operator Address:	2180 MILVIA ST
Owner/Operator City,State,Zip:	BERKELEY, CA 94704
Owner/Operator Telephone:	510-981-6300
Owner/Operator Telephone Ext:	Not reported
Owner/Operator Fax:	Not reported
Owner/Operator Email:	Not reported

Historic Generators:

Receive Date:	20200310
Handler Name: CITY OF BERKELEY	
Federal Waste Generator Description:	Not a generator, verified
State District Owner:	Not reported
Large Quantity Handler of Universal Waste:	No
Recognized Trader Importer:	No
Recognized Trader Exporter:	No
Spent Lead Acid Battery Importer:	No
Spent Lead Acid Battery Exporter:	No
Current Record:	Yes
Non Storage Recycler Activity:	Not reported
Electronic Manifest Broker:	Not reported

MAP FINDINGS

Map ID / Direction / Distance / Elevation | Site | Database(s) | EDR ID Number / EPA ID Number

CITY OF BERKELEY (Continued) **1026052503**

List of NAICS Codes and Descriptions:
NAICS Code: 921190
NAICS Description: OTHER GENERAL GOVERNMENT SUPPORT

Facility Has Received Notices of Violations:
Violations: No Violations Found

Evaluation Action Summary:
Evaluations: No Evaluations Found

W141 **BERKELEY CENTRAL DUP CITY OF** **RCRA-SQG** **1000819254**
SSW **2180 MILIVIA ST** **HAZNET** **CAD983652280**
1/8-1/4 **BERKELEY, CA 94704** **HWTS**
0.185 mi.
976 ft. **Site 2 of 6 in cluster W**

Relative: **Lower**
Actual: **169 ft.**

RCRA Listings:

Date Form Received by Agency:	19921103
Handler Name:	Berkeley Central Dup City Of
Handler Address:	MILIVIA ST
Handler City,State,Zip:	BERKELEY, CA 94704
EPA ID:	CAD983652280
Contact Name:	JANICE HANSEN
Contact Address:	2180 MILIVIA ST
Contact City,State,Zip:	BERKELEY, CA 94704
Contact Telephone:	510-644-6630
Contact Fax:	Not reported
Contact Email:	Not reported
Contact Title:	Not reported
EPA Region:	09
Land Type:	Not reported
Federal Waste Generator Description:	Small Quantity Generator
Non-Notifier:	Not reported
Biennial Report Cycle:	Not reported
Accessibility:	Not reported
Active Site Indicator:	Handler Activities
State District Owner:	Not reported
State District:	Not reported
Mailing Address:	MILIVIA ST
Mailing City,State,Zip:	BERKELEY, CA 94704
Owner Name:	City Of Berkeley
Owner Type:	Municipal
Operator Name:	Not reported
Operator Type:	Not reported
Short-Term Generator Activity:	No
Importer Activity:	No
Mixed Waste Generator:	No
Transporter Activity:	No
Transfer Facility Activity:	No
Recycler Activity with Storage:	No
Small Quantity On-Site Burner Exemption:	No
Smelting Melting and Refining Furnace Exemption:	No
Underground Injection Control:	No
Off-Site Waste Receipt:	No
Universal Waste Indicator:	No

Map ID
Direction
Distance
Elevation Site

MAP FINDINGS

Database(s) EDR ID Number EPA ID Number

BERKELEY CENTRAL DUP CITY OF (Continued) **1000819254**

Universal Waste Destination Facility:	No
Federal Universal Waste:	No
Active Site State-Reg Handler:	---
Federal Facility Indicator:	Not reported
Hazardous Secondary Material Indicator:	NN
Sub-Part K Indicator:	Not reported
2018 GPRA Permit Baseline:	Not on the Baseline
2018 GPRA Renewals Baseline:	Not on the Baseline
202 GPRA Corrective Action Baseline:	No
Subject to Corrective Action Universe:	No
Non-TSDFs Where RCRA CA has Been Imposed Universe:	No
Corrective Action Priority Ranking:	No NCAPS ranking
Environmental Control Indicator:	No
Institutional Control Indicator:	No
Human Exposure Controls Indicator:	N/A
Groundwater Controls Indicator:	N/A
Significant Non-Complier Universe:	No
Unaddressed Significant Non-Complier Universe:	No
Addressed Significant Non-Complier Universe:	No
Significant Non-Complier With a Compliance Schedule Universe:	No
Financial Assurance Required:	Not reported
Handler Date of Last Change:	20000915
Recognized Trader-Importer:	No
Recognized Trader-Exporter:	No
Importer of Spent Lead Acid Batteries:	No
Exporter of Spent Lead Acid Batteries:	No
Recycler Activity Without Storage:	Not reported
Manifest Broker:	Not reported
Sub-Part P Indicator:	No

Handler - Owner Operator:

Owner/Operator Indicator:	Owner
Owner/Operator Name: CITY OF BERKELEY	
Legal Status:	Municipal
Date Became Current:	Not reported
Date Ended Current:	Not reported
Owner/Operator Address:	2180 MILVIA ST
Owner/Operator City,State,Zip:	BERKELEY, CA 94704
Owner/Operator Telephone:	510-644-6630
Owner/Operator Telephone Ext:	Not reported
Owner/Operator Fax:	Not reported
Owner/Operator Email:	Not reported

Historic Generators:

Receive Date:	19921103
Handler Name: BERKELEY CENTRAL DUP CITY OF	
Federal Waste Generator Description:	Small Quantity Generator
State District Owner:	Not reported
Large Quantity Handler of Universal Waste:	No
Recognized Trader Importer:	No
Recognized Trader Exporter:	No
Spent Lead Acid Battery Importer:	No
Spent Lead Acid Battery Exporter:	No
Current Record:	Yes
Non Storage Recycler Activity:	Not reported

Map ID
Direction
Distance
Elevation Site

MAP FINDINGS

Database(s) EDR ID Number EPA ID Number

BERKELEY CENTRAL DUP CITY OF (Continued) **1000819254**

Electronic Manifest Broker: Not reported

List of NAICS Codes and Descriptions:
NAICS Codes: No NAICS Codes Found

Facility Has Received Notices of Violations:
Violations: No Violations Found

Evaluation Action Summary:
Evaluations: No Evaluations Found

HAZNET:
Name: BERKELEY CENTRAL DUP CITY OF
Address: 2180 MILIVIA ST
Address 2: Not reported
City,State,Zip: BERKELEY, CA 947040000
Contact: BEN LOW
Telephone: 5106446620
Mailing Name: Not reported
Mailing Address: 2180 MILVIA ST

Year: 2000
Gepaid: CAD983652280
TSD EPA ID: CAL000153023
CA Waste Code: 151 - Asbestos containing waste
Disposal Method: D80 - Disposal, Land Fill
Tons: 16.856

Year: 2000
Gepaid: CAD983652280
TSD EPA ID: CA0000084517
CA Waste Code: 541 - Photochemicals/photoprocessing waste
Disposal Method: H01 - Transfer Station
Tons: 0.0625

Year: 2000
Gepaid: CAD983652280
TSD EPA ID: CA0000084517
CA Waste Code: -
Disposal Method: H01 - Transfer Station
Tons: 0

Year: 2000
Gepaid: CAD983652280
TSD EPA ID: CA0000084517
CA Waste Code: 541 - Photochemicals/photoprocessing waste
Disposal Method: -
Tons: 0.0417

Year: 1999
Gepaid: CAD983652280
TSD EPA ID: CAD982042475
CA Waste Code: 151 - Asbestos containing waste
Disposal Method: D80 - Disposal, Land Fill

Map ID
Direction
Distance
Elevation Site

MAP FINDINGS

Database(s) EDR ID Number EPA ID Number

BERKELEY CENTRAL DUP CITY OF (Continued) **1000819254**

Tons: 75.852

Year: 1999
Gepaid: CAD983652280
TSD EPA ID: CAD981382732
CA Waste Code: 151 - Asbestos containing waste
Disposal Method: D80 - Disposal, Land Fill
Tons: 13.4848

Year: 1999
Gepaid: CAD983652280
TSD EPA ID: CAT000646117
CA Waste Code: 352 - Other organic solids
Disposal Method: D80 - Disposal, Land Fill
Tons: 0.625

Year: 1999
Gepaid: CAD983652280
TSD EPA ID: CA0000084517
CA Waste Code: 541 - Photochemicals/photoprocessing waste
Disposal Method: H01 - Transfer Station
Tons: 0.0625

Year: 1998
Gepaid: CAD983652280
TSD EPA ID: CA0000084517
CA Waste Code: 541 - Photochemicals/photoprocessing waste
Disposal Method: H01 - Transfer Station
Tons: 0.1459

Year: 1997
Gepaid: CAD983652280
TSD EPA ID: CA0000084517
CA Waste Code: 541 - Photochemicals/photoprocessing waste
Disposal Method: H01 - Transfer Station
Tons: 0.2293

Click this hyperlink while viewing on your computer to access
2 additional CA HAZNET: record(s) in the EDR Site Report.

Additional Info:
Year: 2000
Gen EPA ID: CAD983652280

Shipment Date: 20001130
Creation Date: 2/1/2001 0:00:00
Receipt Date: 20001204
Manifest ID: 20286163
Trans EPA ID: SCR000075150
Trans Name: Not reported
Trans 2 EPA ID: SCR000074591
Trans 2 Name: Not reported
TSDF EPA ID: CA0000084517
Trans Name: Not reported
TSDF Alt EPA ID: Not reported
TSDF Alt Name: Not reported

Map ID
Direction
Distance
Elevation | Site | MAP FINDINGS | Database(s) | EDR ID Number / EPA ID Number

BERKELEY CENTRAL DUP CITY OF (Continued) **1000819254**

Waste Code Description:	541 - Photochemicals / photo processing waste
RCRA Code:	D011
Meth Code:	H01 - Transfer Station
Quantity Tons:	0.0625
Waste Quantity:	15
Quantity Unit:	G
Additional Code 1:	Not reported
Additional Code 2:	Not reported
Additional Code 3:	Not reported
Additional Code 4:	Not reported
Additional Code 5:	Not reported
Shipment Date:	20001130
Creation Date:	2/1/2001 0:00:00
Receipt Date:	20001204
Manifest ID:	20286163
Trans EPA ID:	SCR000075150
Trans Name:	Not reported
Trans 2 EPA ID:	SCR000074591
Trans 2 Name:	Not reported
TSDF EPA ID:	CA0000084517
Trans Name:	Not reported
TSDF Alt EPA ID:	Not reported
TSDF Alt Name:	Not reported
Waste Code Description:	- Not reported
RCRA Code:	Not reported
Meth Code:	H01 - Transfer Station
Quantity Tons:	0
Waste Quantity:	0
Quantity Unit:	Not reported
Additional Code 1:	Not reported
Additional Code 2:	Not reported
Additional Code 3:	Not reported
Additional Code 4:	Not reported
Additional Code 5:	Not reported
Shipment Date:	20000511
Creation Date:	6/21/2000 0:00:00
Receipt Date:	20000515
Manifest ID:	99413622
Trans EPA ID:	ILD984908202
Trans Name:	Not reported
Trans 2 EPA ID:	SCR000074591
Trans 2 Name:	Not reported
TSDF EPA ID:	CA0000084517
Trans Name:	Not reported
TSDF Alt EPA ID:	Not reported
TSDF Alt Name:	Not reported
Waste Code Description:	- Not reported
RCRA Code:	Not reported
Meth Code:	H01 - Transfer Station
Quantity Tons:	0
Waste Quantity:	0
Quantity Unit:	Not reported
Additional Code 1:	Not reported
Additional Code 2:	Not reported
Additional Code 3:	Not reported

Map ID
Direction
Distance
Elevation | Site | MAP FINDINGS | Database(s) | EDR ID Number / EPA ID Number

BERKELEY CENTRAL DUP CITY OF (Continued) **1000819254**

Additional Code 4:	Not reported
Additional Code 5:	Not reported
Shipment Date:	20000511
Creation Date:	6/21/2000 0:00:00
Receipt Date:	20000515
Manifest ID:	99413622
Trans EPA ID:	ILD984908202
Trans Name:	Not reported
Trans 2 EPA ID:	SCR000074591
Trans 2 Name:	Not reported
TSDF EPA ID:	CA0000084517
Trans Name:	Not reported
TSDF Alt EPA ID:	Not reported
TSDF Alt Name:	Not reported
Waste Code Description:	541 - Photochemicals / photo processing waste
RCRA Code:	D011
Meth Code:	- Not reported
Quantity Tons:	0.0417
Waste Quantity:	10
Quantity Unit:	G
Additional Code 1:	Not reported
Additional Code 2:	Not reported
Additional Code 3:	Not reported
Additional Code 4:	Not reported
Additional Code 5:	Not reported
Shipment Date:	20000407
Creation Date:	5/30/2000 0:00:00
Receipt Date:	20000411
Manifest ID:	99677268
Trans EPA ID:	CAR000007013
Trans Name:	Not reported
Trans 2 EPA ID:	Not reported
Trans 2 Name:	Not reported
TSDF EPA ID:	CAL000153023
Trans Name:	Not reported
TSDF Alt EPA ID:	Not reported
TSDF Alt Name:	Not reported
Waste Code Description:	151 - Asbestos-containing waste
RCRA Code:	Not reported
Meth Code:	D80 - Disposal, Land Fill
Quantity Tons:	16.856
Waste Quantity:	20
Quantity Unit:	Y
Additional Code 1:	Not reported
Additional Code 2:	Not reported
Additional Code 3:	Not reported
Additional Code 4:	Not reported
Additional Code 5:	Not reported

Additional Info:

Year:	1999
Gen EPA ID:	CAD983652280
Shipment Date:	19991123
Creation Date:	1/19/2000 0:00:00

Map ID
Direction
Distance
Elevation | Site | MAP FINDINGS | Database(s) | EDR ID Number / EPA ID Number

BERKELEY CENTRAL DUP CITY OF (Continued) **1000819254**

Receipt Date:	19991130
Manifest ID:	99023280
Trans EPA ID:	ILD984908202
Trans Name:	Not reported
Trans 2 EPA ID:	SCD987574647
Trans 2 Name:	Not reported
TSDF EPA ID:	CA0000084517
Trans Name:	Not reported
TSDF Alt EPA ID:	Not reported
TSDF Alt Name:	Not reported
Waste Code Description:	541 - Photochemicals / photo processing waste
RCRA Code:	D011
Meth Code:	H01 - Transfer Station
Quantity Tons:	0.0208
Waste Quantity:	5
Quantity Unit:	G
Additional Code 1:	Not reported
Additional Code 2:	Not reported
Additional Code 3:	Not reported
Additional Code 4:	Not reported
Additional Code 5:	Not reported

Shipment Date:	19991123
Creation Date:	1/19/2000 0:00:00
Receipt Date:	19991130
Manifest ID:	99023280
Trans EPA ID:	ILD984908202
Trans Name:	Not reported
Trans 2 EPA ID:	SCD987574647
Trans 2 Name:	Not reported
TSDF EPA ID:	CA0000084517
Trans Name:	Not reported
TSDF Alt EPA ID:	Not reported
TSDF Alt Name:	Not reported
Waste Code Description:	541 - Photochemicals / photo processing waste
RCRA Code:	Not reported
Meth Code:	H01 - Transfer Station
Quantity Tons:	0.0417
Waste Quantity:	10
Quantity Unit:	G
Additional Code 1:	Not reported
Additional Code 2:	Not reported
Additional Code 3:	Not reported
Additional Code 4:	Not reported
Additional Code 5:	Not reported

Shipment Date:	19990604
Creation Date:	7/19/1999 0:00:00
Receipt Date:	19990610
Manifest ID:	99167965
Trans EPA ID:	CAR000017657
Trans Name:	Not reported
Trans 2 EPA ID:	Not reported
Trans 2 Name:	Not reported
TSDF EPA ID:	CAD981382732
Trans Name:	Not reported
TSDF Alt EPA ID:	Not reported

Map ID
Direction
Distance
Elevation | Site | MAP FINDINGS | Database(s) | EDR ID Number / EPA ID Number

BERKELEY CENTRAL DUP CITY OF (Continued) **1000819254**

TSDF Alt Name:	Not reported
Waste Code Description:	151 - Asbestos-containing waste
RCRA Code:	Not reported
Meth Code:	D80 - Disposal, Land Fill
Quantity Tons:	12.642
Waste Quantity:	15
Quantity Unit:	Y
Additional Code 1:	Not reported
Additional Code 2:	Not reported
Additional Code 3:	Not reported
Additional Code 4:	Not reported
Additional Code 5:	Not reported
Shipment Date:	19990526
Creation Date:	7/7/1999 0:00:00
Receipt Date:	19990526
Manifest ID:	98842069
Trans EPA ID:	CAR000021048
Trans Name:	Not reported
Trans 2 EPA ID:	Not reported
Trans 2 Name:	Not reported
TSDF EPA ID:	CAD982042475
Trans Name:	Not reported
TSDF Alt EPA ID:	Not reported
TSDF Alt Name:	Not reported
Waste Code Description:	151 - Asbestos-containing waste
RCRA Code:	Not reported
Meth Code:	D80 - Disposal, Land Fill
Quantity Tons:	25.284
Waste Quantity:	30
Quantity Unit:	Y
Additional Code 1:	Not reported
Additional Code 2:	Not reported
Additional Code 3:	Not reported
Additional Code 4:	Not reported
Additional Code 5:	Not reported
Shipment Date:	19990423
Creation Date:	6/3/1999 0:00:00
Receipt Date:	19990426
Manifest ID:	99296563
Trans EPA ID:	CAD063547996
Trans Name:	Not reported
Trans 2 EPA ID:	Not reported
Trans 2 Name:	Not reported
TSDF EPA ID:	CAT000646117
Trans Name:	Not reported
TSDF Alt EPA ID:	Not reported
TSDF Alt Name:	Not reported
Waste Code Description:	352 - Other organic solids
RCRA Code:	Not reported
Meth Code:	D80 - Disposal, Land Fill
Quantity Tons:	0.625
Waste Quantity:	1250
Quantity Unit:	P
Additional Code 1:	Not reported
Additional Code 2:	Not reported

Map ID
Direction
Distance
Elevation Site

MAP FINDINGS

Database(s) EDR ID Number EPA ID Number

BERKELEY CENTRAL DUP CITY OF (Continued) **1000819254**

Additional Code 3:	Not reported
Additional Code 4:	Not reported
Additional Code 5:	Not reported
Shipment Date:	19990309
Creation Date:	5/17/1999 0:00:00
Receipt Date:	19990317
Manifest ID:	98109188
Trans EPA ID:	CAD982500019
Trans Name:	Not reported
Trans 2 EPA ID:	CAR000017657
Trans 2 Name:	Not reported
TSDF EPA ID:	CAD981382732
Trans Name:	Not reported
TSDF Alt EPA ID:	Not reported
TSDF Alt Name:	Not reported
Waste Code Description:	151 - Asbestos-containing waste
RCRA Code:	Not reported
Meth Code:	D80 - Disposal, Land Fill
Quantity Tons:	0.8428
Waste Quantity:	1
Quantity Unit:	Y
Additional Code 1:	Not reported
Additional Code 2:	Not reported
Additional Code 3:	Not reported
Additional Code 4:	Not reported
Additional Code 5:	Not reported
Shipment Date:	19990301
Creation Date:	5/17/1999 0:00:00
Receipt Date:	19990301
Manifest ID:	98837704
Trans EPA ID:	CAD980695605
Trans Name:	Not reported
Trans 2 EPA ID:	Not reported
Trans 2 Name:	Not reported
TSDF EPA ID:	CAD982042475
Trans Name:	Not reported
TSDF Alt EPA ID:	Not reported
TSDF Alt Name:	Not reported
Waste Code Description:	151 - Asbestos-containing waste
RCRA Code:	Not reported
Meth Code:	D80 - Disposal, Land Fill
Quantity Tons:	25.284
Waste Quantity:	30
Quantity Unit:	Y
Additional Code 1:	Not reported
Additional Code 2:	Not reported
Additional Code 3:	Not reported
Additional Code 4:	Not reported
Additional Code 5:	Not reported
Shipment Date:	19990118
Creation Date:	3/17/1999 0:00:00
Receipt Date:	19990121
Manifest ID:	98837708
Trans EPA ID:	CAD981685886

Map ID
Direction
Distance
Elevation | Site | MAP FINDINGS | Database(s) | EDR ID Number / EPA ID Number

BERKELEY CENTRAL DUP CITY OF (Continued) **1000819254**

Trans Name:	Not reported
Trans 2 EPA ID:	Not reported
Trans 2 Name:	Not reported
TSDF EPA ID:	CAD982042475
Trans Name:	Not reported
TSDF Alt EPA ID:	Not reported
TSDF Alt Name:	Not reported
Waste Code Description:	151 - Asbestos-containing waste
RCRA Code:	Not reported
Meth Code:	D80 - Disposal, Land Fill
Quantity Tons:	25.284
Waste Quantity:	30
Quantity Unit:	Y
Additional Code 1:	Not reported
Additional Code 2:	Not reported
Additional Code 3:	Not reported
Additional Code 4:	Not reported
Additional Code 5:	Not reported

Additional Info:

Year:	1998
Gen EPA ID:	CAD983652280
Shipment Date:	19981204
Creation Date:	1/21/1999 0:00:00
Receipt Date:	19981208
Manifest ID:	98216174
Trans EPA ID:	ILD984908202
Trans Name:	Not reported
Trans 2 EPA ID:	SCD987574647
Trans 2 Name:	Not reported
TSDF EPA ID:	CA0000084517
Trans Name:	Not reported
TSDF Alt EPA ID:	Not reported
TSDF Alt Name:	Not reported
Waste Code Description:	541 - Photochemicals / photo processing waste
RCRA Code:	D011
Meth Code:	H01 - Transfer Station
Quantity Tons:	0.0417
Waste Quantity:	10
Quantity Unit:	G
Additional Code 1:	Not reported
Additional Code 2:	Not reported
Additional Code 3:	Not reported
Additional Code 4:	Not reported
Additional Code 5:	Not reported
Shipment Date:	19981118
Creation Date:	1/13/1999 0:00:00
Receipt Date:	19981130
Manifest ID:	98216176
Trans EPA ID:	ILD984908202
Trans Name:	Not reported
Trans 2 EPA ID:	SCD987574647
Trans 2 Name:	Not reported
TSDF EPA ID:	CA0000084517
Trans Name:	Not reported

Map ID
Direction
Distance
Elevation | Site | MAP FINDINGS | Database(s) | EDR ID Number / EPA ID Number

BERKELEY CENTRAL DUP CITY OF (Continued) **1000819254**

TSDF Alt EPA ID:	Not reported
TSDF Alt Name:	Not reported
Waste Code Description:	541 - Photochemicals / photo processing waste
RCRA Code:	D011
Meth Code:	H01 - Transfer Station
Quantity Tons:	0.0625
Waste Quantity:	15
Quantity Unit:	G
Additional Code 1:	Not reported
Additional Code 2:	Not reported
Additional Code 3:	Not reported
Additional Code 4:	Not reported
Additional Code 5:	Not reported
Shipment Date:	19980617
Creation Date:	9/3/1998 0:00:00
Receipt Date:	19980623
Manifest ID:	98181222
Trans EPA ID:	ILD984908202
Trans Name:	Not reported
Trans 2 EPA ID:	Not reported
Trans 2 Name:	Not reported
TSDF EPA ID:	CA0000084517
Trans Name:	Not reported
TSDF Alt EPA ID:	Not reported
TSDF Alt Name:	Not reported
Waste Code Description:	541 - Photochemicals / photo processing waste
RCRA Code:	D011
Meth Code:	H01 - Transfer Station
Quantity Tons:	0.0417
Waste Quantity:	10
Quantity Unit:	G
Additional Code 1:	Not reported
Additional Code 2:	Not reported
Additional Code 3:	Not reported
Additional Code 4:	Not reported
Additional Code 5:	Not reported

Additional Info:

Year:	1997
Gen EPA ID:	CAD983652280
Shipment Date:	19971218
Creation Date:	7/23/1998 0:00:00
Receipt Date:	19971229
Manifest ID:	97342838
Trans EPA ID:	ILD984908202
Trans Name:	Not reported
Trans 2 EPA ID:	Not reported
Trans 2 Name:	Not reported
TSDF EPA ID:	CA0000084517
Trans Name:	Not reported
TSDF Alt EPA ID:	CA0000084517
TSDF Alt Name:	Not reported
Waste Code Description:	541 - Photochemicals / photo processing waste
RCRA Code:	D011
Meth Code:	H01 - Transfer Station

Map ID
Direction
Distance
Elevation Site

MAP FINDINGS

Database(s) EDR ID Number EPA ID Number

BERKELEY CENTRAL DUP CITY OF (Continued) **1000819254**

Quantity Tons:	0.0417
Waste Quantity:	10
Quantity Unit:	G
Additional Code 1:	Not reported
Additional Code 2:	Not reported
Additional Code 3:	Not reported
Additional Code 4:	Not reported
Additional Code 5:	Not reported
Shipment Date:	19971218
Creation Date:	7/23/1998 0:00:00
Receipt Date:	19971229
Manifest ID:	97342838
Trans EPA ID:	ILD984908202
Trans Name:	Not reported
Trans 2 EPA ID:	Not reported
Trans 2 Name:	Not reported
TSDF EPA ID:	CA0000084517
Trans Name:	Not reported
TSDF Alt EPA ID:	CA0000084517
TSDF Alt Name:	Not reported
Waste Code Description:	541 - Photochemicals / photo processing waste
RCRA Code:	Not reported
Meth Code:	H01 - Transfer Station
Quantity Tons:	0.0417
Waste Quantity:	10
Quantity Unit:	G
Additional Code 1:	Not reported
Additional Code 2:	Not reported
Additional Code 3:	Not reported
Additional Code 4:	Not reported
Additional Code 5:	Not reported
Shipment Date:	19970619
Creation Date:	12/4/1997 0:00:00
Receipt Date:	19970625
Manifest ID:	96627125
Trans EPA ID:	ILD984908202
Trans Name:	Not reported
Trans 2 EPA ID:	Not reported
Trans 2 Name:	Not reported
TSDF EPA ID:	CA0000084517
Trans Name:	Not reported
TSDF Alt EPA ID:	Not reported
TSDF Alt Name:	Not reported
Waste Code Description:	541 - Photochemicals / photo processing waste
RCRA Code:	Not reported
Meth Code:	H01 - Transfer Station
Quantity Tons:	0.0417
Waste Quantity:	10
Quantity Unit:	G
Additional Code 1:	Not reported
Additional Code 2:	Not reported
Additional Code 3:	Not reported
Additional Code 4:	Not reported
Additional Code 5:	Not reported

Map ID
Direction
Distance
Elevation | Site | MAP FINDINGS | Database(s) | EDR ID Number EPA ID Number

BERKELEY CENTRAL DUP CITY OF (Continued) **1000819254**

Shipment Date:	19970619
Creation Date:	12/4/1997 0:00:00
Receipt Date:	19970625
Manifest ID:	96627126
Trans EPA ID:	ILD984908202
Trans Name:	Not reported
Trans 2 EPA ID:	Not reported
Trans 2 Name:	Not reported
TSDF EPA ID:	CA0000084517
Trans Name:	Not reported
TSDF Alt EPA ID:	Not reported
TSDF Alt Name:	Not reported
Waste Code Description:	541 - Photochemicals / photo processing waste
RCRA Code:	D011
Meth Code:	H01 - Transfer Station
Quantity Tons:	0.0208
Waste Quantity:	5
Quantity Unit:	G
Additional Code 1:	Not reported
Additional Code 2:	Not reported
Additional Code 3:	Not reported
Additional Code 4:	Not reported
Additional Code 5:	Not reported

Shipment Date:	19970109
Creation Date:	5/30/1997 0:00:00
Receipt Date:	19970110
Manifest ID:	96659093
Trans EPA ID:	ILD984908202
Trans Name:	Not reported
Trans 2 EPA ID:	Not reported
Trans 2 Name:	Not reported
TSDF EPA ID:	CA0000084517
Trans Name:	Not reported
TSDF Alt EPA ID:	Not reported
TSDF Alt Name:	Not reported
Waste Code Description:	541 - Photochemicals / photo processing waste
RCRA Code:	D011
Meth Code:	H01 - Transfer Station
Quantity Tons:	0.0417
Waste Quantity:	10
Quantity Unit:	G
Additional Code 1:	Not reported
Additional Code 2:	Not reported
Additional Code 3:	Not reported
Additional Code 4:	Not reported
Additional Code 5:	Not reported

Shipment Date:	19970109
Creation Date:	5/30/1997 0:00:00
Receipt Date:	19970110
Manifest ID:	96659093
Trans EPA ID:	ILD984908202
Trans Name:	Not reported
Trans 2 EPA ID:	Not reported
Trans 2 Name:	Not reported
TSDF EPA ID:	CA0000084517

Map ID
Direction
Distance
Elevation | Site | MAP FINDINGS | Database(s) | EDR ID Number / EPA ID Number

BERKELEY CENTRAL DUP CITY OF (Continued) **1000819254**

Trans Name:	Not reported
TSDF Alt EPA ID:	Not reported
TSDF Alt Name:	Not reported
Waste Code Description:	541 - Photochemicals / photo processing waste
RCRA Code:	Not reported
Meth Code:	H01 - Transfer Station
Quantity Tons:	0.0417
Waste Quantity:	10
Quantity Unit:	G
Additional Code 1:	Not reported
Additional Code 2:	Not reported
Additional Code 3:	Not reported
Additional Code 4:	Not reported
Additional Code 5:	Not reported

Additional Info:

Year:	1996
Gen EPA ID:	CAD983652280
Shipment Date:	19960620
Creation Date:	5/20/1997 0:00:00
Receipt Date:	19960702
Manifest ID:	96274433
Trans EPA ID:	CAD982373664
Trans Name:	Not reported
Trans 2 EPA ID:	CAD980675896
Trans 2 Name:	Not reported
TSDF EPA ID:	CAD044429835
Trans Name:	Not reported
TSDF Alt EPA ID:	Not reported
TSDF Alt Name:	Not reported
Waste Code Description:	541 - Photochemicals / photo processing waste
RCRA Code:	Not reported
Meth Code:	T03 - Treatment, Incineration
Quantity Tons:	0.15
Waste Quantity:	300
Quantity Unit:	P
Additional Code 1:	Not reported
Additional Code 2:	Not reported
Additional Code 3:	Not reported
Additional Code 4:	Not reported
Additional Code 5:	Not reported
Shipment Date:	19960124
Creation Date:	10/10/1996 0:00:00
Receipt Date:	19960124
Manifest ID:	95294272
Trans EPA ID:	CAD982373664
Trans Name:	Not reported
Trans 2 EPA ID:	Not reported
Trans 2 Name:	Not reported
TSDF EPA ID:	CAD070148432
Trans Name:	Not reported
TSDF Alt EPA ID:	CAD070148432
TSDF Alt Name:	Not reported
Waste Code Description:	541 - Photochemicals / photo processing waste
RCRA Code:	Not reported

MAP FINDINGS

Map ID / Direction / Distance / Elevation | Site | Database(s) | EDR ID Number / EPA ID Number

BERKELEY CENTRAL DUP CITY OF (Continued) **1000819254**

Meth Code:	R01 - Recycler
Quantity Tons:	0.0675
Waste Quantity:	135
Quantity Unit:	P
Additional Code 1:	Not reported
Additional Code 2:	Not reported
Additional Code 3:	Not reported
Additional Code 4:	Not reported
Additional Code 5:	Not reported

HWTS:

Name:	BERKELEY CENTRAL DUP CITY OF
Address:	2180 MILIVIA ST
Address 2:	Not reported
City,State,Zip:	BERKELEY, CA 94704
EPA ID:	CAD983652280
Inactive Date:	06/30/1999
Create Date:	11/03/1992
Last Act Date:	Not reported
Mailing Name:	Not reported
Mailing Address:	2180 MILVIA ST
Mailing Address 2:	Not reported
Mailing City,State,Zip:	BERKELEY, CA 947041122
Owner Name:	CITY OF BERKELEY
Owner Address:	2180 MILVIA ST
Owner Address 2:	Not reported
Owner City,State,Zip:	BERKELEY, CA 947040000
Owner Phone:	Not reported
Owner Fax:	Not reported
Contact Name:	BEN LOW
Contact Address:	INACTIVE PER VQ01 - BMI
Contact Address 2:	Not reported
City,State,Zip:	BERKELEY, CA 947040000
Contact Phone:	Not reported
Contact Fax:	Not reported
Facility Status:	Inactive
Facility Type:	PERMANENT
Category:	FEDERAL
Latitude:	37.869543
Longitude:	-122.270917

W142 **BERKELEY YMCA** **LUST** **S102425199**
South **2001 ALLSTON ST** **Cortese** **N/A**
1/8-1/4 **BERKELEY, CA 94704** **HIST CORTESE**
0.186 mi. **CERS**
982 ft. **Site 3 of 6 in cluster W**

Relative: **Lower**

Actual: **173 ft.**

LUST:

Name:	BERKELEY YMCA
Address:	2001 ALLSTON ST
City,State,Zip:	BERKELEY, CA 94704
Lead Agency:	BERKELEY, CITY OF
Case Type:	LUST Cleanup Site
Geo Track:	http://geotracker.waterboards.ca.gov/profile_report.asp?global_id=T0600101728
Global Id:	T0600101728
Latitude:	37.869122
Longitude:	-122.270257

Map ID
Direction
Distance
Elevation | Site | MAP FINDINGS | Database(s) | EDR ID Number / EPA ID Number

BERKELEY YMCA (Continued) **S102425199**

Status:	Completed - Case Closed
Status Date:	02/23/1994
Case Worker:	GAF
RB Case Number:	01-1865
Local Agency:	BERKELEY, CITY OF
File Location:	Not reported
Local Case Number:	01-1865
Potential Media Affect:	Soil
Potential Contaminants of Concern:	Heating Oil / Fuel Oil
EPA Region:	9
Coordinate Source:	Google Geocode
Cuf Case:	NO
Quantity Released Gallons:	Not reported
Begin Date:	07/01/1993
Leak Reported Date:	12/17/1993
How Discovered:	Tank Closure
How Discovered Description:	Not reported
Discharge Source:	Tank
Discharge Cause:	Corrosion
Stop Method:	Not reported
Stop Description:	Not reported
No Further Action Date:	02/23/1994
CA Water Watershed Name:	Bay Bridges - Berkeley (203.30)
Dwr Groundwater Subbasin Name:	Santa Clara Valley - East Bay Plain (2-009.04)
Disadvantaged Community:	Not reported
CA Enviroscreen 3 Score:	36-40%
CA Enviroscreen 4 Score:	35-40%
Military DOD Site:	No
Facility Project Subtype:	Not reported
RWQCB Region:	SAN FRANCISCO BAY RWQCB (REGION 2)
Site History:	Not reported

LUST:

Global Id:	T0600101728
Contact Type:	Local Agency Caseworker - Primary Caseworker
Contact Name:	GEOFFERY FIEDLER
Organization Name:	BERKELEY, CITY OF
Address:	2118 MILVIA STREET 3RD FLOOR
City:	BERKELEY
Email:	gfiedler@ci.berkeley.ca.us
Phone Number:	Not reported

Global Id:	T0600101728
Contact Type:	Regional Board Caseworker
Contact Name:	Regional Water Board
Organization Name:	SAN FRANCISCO BAY RWQCB (REGION 2)
Address:	1515 CLAY ST SUITE 1400
City:	OAKLAND
Email:	Not reported
Phone Number:	Not reported

LUST:

Global Id:	T0600101728
Action Type:	ENFORCEMENT
Date:	02/23/1994
Action:	Closure/No Further Action Letter

Map ID
Direction
Distance
Elevation | Site | MAP FINDINGS | Database(s) | EDR ID Number EPA ID Number

BERKELEY YMCA (Continued) **S102425199**

Global Id: T0600101728
Action Type: Other
Date: 12/17/1993
Action: Leak Discovery

Global Id: T0600101728
Action Type: ENFORCEMENT
Date: 02/23/1994
Action: Closure/No Further Action Letter

Global Id: T0600101728
Action Type: Other
Date: 12/17/1993
Action: Leak Reported

Global Id: T0600101728
Action Type: Other
Date: 12/17/1993
Action: Leak Stopped

LUST:
Global Id: T0600101728
Status: Open - Case Begin Date
Status Date: 07/01/1993

Global Id: T0600101728
Status: Open - Site Assessment
Status Date: 07/01/1993

Global Id: T0600101728
Status: Completed - Case Closed
Status Date: 02/23/1994

LUST REG 2:
Region: 2
Facility Id: 01-1865
Facility Status: Case Closed
Case Number: 01-1865
How Discovered: Tank Closure
Leak Cause: Corrosion
Leak Source: Tank
Date Leak Confirmed: 7/1/1993
Oversight Program: LUST
Prelim. Site Assesment Wokplan Submitted: Not reported
Preliminary Site Assesment Began: Not reported
Pollution Characterization Began: Not reported
Pollution Remediation Plan Submitted: Not reported
Date Remediation Action Underway: Not reported
Date Post Remedial Action Monitoring Began: Not reported

CORTESE:
Name: BERKELEY YMCA
Address: 2001 ALLSTON ST
City,State,Zip: BERKELEY, CA 94704
Region: CORTESE

Map ID
Direction
Distance
Elevation Site

MAP FINDINGS

Database(s) EDR ID Number EPA ID Number

BERKELEY YMCA (Continued) **S102425199**

Envirostor Id:	Not reported
Global ID:	T0600101728
Site/Facility Type:	LUST CLEANUP SITE
Cleanup Status:	COMPLETED - CASE CLOSED
Status Date:	Not reported
Site Code:	Not reported
Latitude:	Not reported
Longitude:	Not reported
Owner:	Not reported
Enf Type:	Not reported
Swat R:	Not reported
Flag:	active
Order No:	Not reported
Waste Discharge System No:	Not reported
Effective Date:	Not reported
Region 2:	Not reported
WID Id:	Not reported
Solid Waste Id No:	Not reported
Waste Management Uit Name:	Not reported
File Name:	Active Open

HIST CORTESE:

edr_fname:	BERKELEY YMCA
edr_fadd1:	2001 ALLSTON
City,State,Zip:	BERKELEY, CA 94704
Region:	CORTESE
Facility County Code:	1
Reg By:	LTNKA
Reg Id:	01-1865

CERS:

Name:	BERKELEY YMCA
Address:	2001 ALLSTON ST
City,State,Zip:	BERKELEY, CA 94704
Site ID:	638014
CERS ID:	T0600101728
CERS Description:	Leaking Underground Storage Tank Cleanup Site

Affiliation:

Affiliation Type Desc:	Local Agency Caseworker
Entity Name:	GEOFFERY FIEDLER - BERKELEY, CITY OF
Entity Title:	Not reported
Affiliation Address:	2118 MILVIA STREET 3RD FLOOR
Affiliation City:	BERKELEY
Affiliation State:	CA
Affiliation Country:	Not reported
Affiliation Zip:	Not reported
Affiliation Phone:	,

Affiliation Type Desc:	Regional Board Caseworker
Entity Name:	Regional Water Board - SAN FRANCISCO BAY RWQCB (REGION 2)
Entity Title:	Not reported
Affiliation Address:	1515 CLAY ST SUITE 1400
Affiliation City:	OAKLAND
Affiliation State:	CA
Affiliation Country:	Not reported
Affiliation Zip:	Not reported

MAP FINDINGS

Map ID / Direction / Distance / Elevation | Site | Database(s) | EDR ID Number / EPA ID Number

BERKELEY YMCA (Continued) **S102425199**

Affiliation Phone: ,

T143 **PROMETHEUS REAL ESTATE GROUP** **RCRA NonGen / NLR** **1027089767**
ENE **1950 OXFORD ST** **CAC003162247**
1/8-1/4 **BERKELEY, CA 94704**
0.186 mi.
982 ft. **Site 16 of 18 in cluster T**

Relative: **Higher**

Actual: **216 ft.**

RCRA Listings:

Date Form Received by Agency:	20220216
Handler Name:	Prometheus Real Estate Group
Handler Address:	1950 OXFORD ST
Handler City,State,Zip:	BERKELEY, CA 94704
EPA ID:	CAC003162247
Contact Name:	PROMETHEUS REAL ESTATE GROUP
Contact Address:	1900 S NORFOLK ST, SUITE 150
Contact City,State,Zip:	SAN MATEO, CA 94403
Contact Telephone:	510-306-0263
Contact Fax:	Not reported
Contact Email:	JOSEFINA@GGTR.COM
Contact Title:	Not reported
EPA Region:	09
Land Type:	Not reported
Federal Waste Generator Description:	Not a generator, verified
Non-Notifier:	Not reported
Biennial Report Cycle:	Not reported
Accessibility:	Not reported
Active Site Indicator:	Not reported
State District Owner:	Not reported
State District:	Not reported
Mailing Address:	1900 S NORFOLK ST, SUITE 150
Mailing City,State,Zip:	SAN MATEO, CA 94403
Owner Name:	Prometheus Real Estate Group
Owner Type:	Other
Operator Name:	Prometheus Real Estate Group
Operator Type:	Other
Short-Term Generator Activity:	No
Importer Activity:	No
Mixed Waste Generator:	No
Transporter Activity:	No
Transfer Facility Activity:	No
Recycler Activity with Storage:	No
Small Quantity On-Site Burner Exemption:	No
Smelting Melting and Refining Furnace Exemption:	No
Underground Injection Control:	No
Off-Site Waste Receipt:	No
Universal Waste Indicator:	No
Universal Waste Destination Facility:	No
Federal Universal Waste:	No
Active Site State-Reg Handler:	---
Federal Facility Indicator:	Not reported
Hazardous Secondary Material Indicator:	N
Sub-Part K Indicator:	Not reported
2018 GPRA Permit Baseline:	Not on the Baseline
2018 GPRA Renewals Baseline:	Not on the Baseline
202 GPRA Corrective Action Baseline:	No
Subject to Corrective Action Universe:	No

Map ID
Direction
Distance
Elevation Site

MAP FINDINGS

Database(s) EDR ID Number EPA ID Number

PROMETHEUS REAL ESTATE GROUP (Continued) **1027089767**

Non-TSDFs Where RCRA CA has Been Imposed Universe:	No
Corrective Action Priority Ranking:	No NCAPS ranking
Environmental Control Indicator:	No
Institutional Control Indicator:	No
Human Exposure Controls Indicator:	N/A
Groundwater Controls Indicator:	N/A
Significant Non-Complier Universe:	No
Unaddressed Significant Non-Complier Universe:	No
Addressed Significant Non-Complier Universe:	No
Significant Non-Complier With a Compliance Schedule Universe:	No
Financial Assurance Required:	Not reported
Handler Date of Last Change:	20220216
Recognized Trader-Importer:	No
Recognized Trader-Exporter:	No
Importer of Spent Lead Acid Batteries:	No
Exporter of Spent Lead Acid Batteries:	No
Recycler Activity Without Storage:	No
Manifest Broker:	No
Sub-Part P Indicator:	No

Handler - Owner Operator:

Owner/Operator Indicator:	Owner
Owner/Operator Name:	PROMETHEUS REAL ESTATE GROUP
Legal Status:	Other
Date Became Current:	Not reported
Date Ended Current:	Not reported
Owner/Operator Address:	1900 S NORFOLK ST, SUITE 150
Owner/Operator City,State,Zip:	SAN MATEO, CA 94403
Owner/Operator Telephone:	510-306-0263
Owner/Operator Telephone Ext:	Not reported
Owner/Operator Fax:	Not reported
Owner/Operator Email:	Not reported

Owner/Operator Indicator:	Operator
Owner/Operator Name:	PROMETHEUS REAL ESTATE GROUP
Legal Status:	Other
Date Became Current:	Not reported
Date Ended Current:	Not reported
Owner/Operator Address:	1900 S NORFOLK ST, SUITE 150
Owner/Operator City,State,Zip:	SAN MATEO, CA 94403
Owner/Operator Telephone:	510-306-0263
Owner/Operator Telephone Ext:	Not reported
Owner/Operator Fax:	Not reported
Owner/Operator Email:	Not reported

Historic Generators:

Receive Date:	20220216
Handler Name:	PROMETHEUS REAL ESTATE GROUP
Federal Waste Generator Description:	Not a generator, verified
State District Owner:	Not reported
Large Quantity Handler of Universal Waste:	No
Recognized Trader Importer:	No
Recognized Trader Exporter:	No
Spent Lead Acid Battery Importer:	No
Spent Lead Acid Battery Exporter:	No

Map ID
Direction
Distance
Elevation | Site | MAP FINDINGS | Database(s) | EDR ID Number EPA ID Number

PROMETHEUS REAL ESTATE GROUP (Continued) **1027089767**

Current Record: Yes
Non Storage Recycler Activity: No
Electronic Manifest Broker: No

List of NAICS Codes and Descriptions:
NAICS Code: 56299
NAICS Description: ALL OTHER WASTE MANAGEMENT SERVICES

Facility Has Received Notices of Violations:
Violations: No Violations Found

Evaluation Action Summary:
Evaluations: No Evaluations Found

Q144 **TRADER JOE'S #186** **CERS HAZ WASTE** **S121782173**
WSW **1885 UNIVERSITY AVE** **CERS** **N/A**
1/8-1/4 **BERKELEY, CA 94703**
0.189 mi.
999 ft. **Site 15 of 17 in cluster Q**

Relative:
Lower

Actual:
167 ft.

CERS HAZ WASTE:
Name: TRADER JOE'S #186
Address: 1885 UNIVERSITY AVE
City,State,Zip: BERKELEY, CA 94703
Site ID: 425520
CERS ID: 10742317
CERS Description: Hazardous Waste Generator

CERS:
Name: TRADER JOE'S #186
Address: 1885 UNIVERSITY AVE
City,State,Zip: BERKELEY, CA 94703
Site ID: 425520
CERS ID: 10742317
CERS Description: Chemical Storage Facilities

Violations:
Site ID: 425520
Site Name: Trader Joe's #186
Violation Date: 06-06-2022
Citation: 22 CCR 12 66262.34(f) - California Code of Regulations, Title 22, Chapter 12, Section(s) 66262.34(f)
Violation Description: Failure to properly label hazardous waste accumulation containers and portable tanks with the following requirements: "Hazardous Waste", name and address of the generator, physical and chemical characteristics of the Hazardous Waste, and starting accumulation date.
Violation Notes: Returned to compliance on 06/06/2022. Observation: The retail hazardous waste label has an incorrect accumulation date. Observed regular trash in the 5-gal hazardous waste bucket. Corrective Actions Taken: This was corrected on site.
Violation Division: Berkeley City Toxics Management Division
Violation Program: HW
Violation Source: CERS,

Map ID
Direction
Distance
Elevation | Site | MAP FINDINGS | Database(s) | EDR ID Number EPA ID Number

TRADER JOE'S #186 (Continued) **S121782173**

Site ID: 425520
Site Name: Trader Joe's #186
Violation Date: 05-23-2018
Citation: 22 CCR 12 66262.34(f) - California Code of Regulations, Title 22, Chapter 12, Section(s) 66262.34(f)
Violation Description: Failure to properly label hazardous waste accumulation containers and portable tanks with the following requirements: "Hazardous Waste", name and address of the generator, physical and chemical characteristics of the Hazardous Waste, and starting accumulation date.
Violation Notes: Returned to compliance on 05/23/2018. EPA ID # missing from label. Corrected on site. DA
Violation Division: Berkeley City Toxics Management Division
Violation Program: HW
Violation Source: CERS,

Evaluation:
Eval General Type: Compliance Evaluation Inspection
Eval Date: 05-23-2018
Violations Found: No
Eval Type: Routine done by local agency
Eval Notes: HMBP requires updates and the environmental contact is working on the update. Training recors maintained on lein - satisfactory. No manifesed items sent as yet. Accumulation start date not required at this time on the container. DA
Eval Division: Berkeley City Toxics Management Division
Eval Program: HMRRP
Eval Source: CERS,

Eval General Type: Compliance Evaluation Inspection
Eval Date: 06-06-2022
Violations Found: No
Eval Type: Routine done by local agency
Eval Notes: On site for a routine Hazardous Materials Business Plan (HMBP) inspection. Verified the business owner information and site map. The following materials were observed in amounts that meet or exceed the minimum volumes required for disclosure as outlined in the California Health and Safety Code, California Code of Regulations, and/or Title 15 of the Berkeley Municipal Code: - R-507 - various retail hazardous waste The emergency response plan and employee training records were available for review. Fire extinguishers observed to be up to date and eye wash station last served 4/15/22.
Eval Division: Berkeley City Toxics Management Division
Eval Program: HMRRP
Eval Source: CERS,

Eval General Type: Compliance Evaluation Inspection
Eval Date: 06-06-2022
Violations Found: Yes
Eval Type: Routine done by local agency
Eval Notes: On site for a routine hazardous waste inspection. Facility is a very small quantity generator. Facility uses Ecotrans to haul hazardous waste. Generator s ID number CAL000435486 is active. Walked the facility, including the dumpster area. Employees were reported to be trained and emergency contact phone numbers are posted. Business ownership was verified and signed copies of manifests available for review.

Map ID
Direction
Distance
Elevation Site

MAP FINDINGS

Database(s) EDR ID Number EPA ID Number

TRADER JOE'S #186 (Continued) **S121782173**

Eval Division: Berkeley City Toxics Management Division
Eval Program: HW
Eval Source: CERS,

Eval General Type: Compliance Evaluation Inspection
Eval Date: 05-23-2018
Violations Found: Yes
Eval Type: Routine done by local agency
Eval Notes: Not reported
Eval Division: Berkeley City Toxics Management Division
Eval Program: HW
Eval Source: CERS,

Coordinates:
Site ID: 425520
Facility Name: Trader Joe's #186
Env Int Type Code: HMBP
Program ID: 10742317
Coord Name: Not reported
Ref Point Type Desc: Center of a facility or station.,
Latitude: 37.871610
Longitude: -122.273420

Affiliation:
Affiliation Type Desc: Legal Owner
Entity Name: Trader Joe's Company
Entity Title: Not reported
Affiliation Address: P.O. Box 8000
Affiliation City: Monsey
Affiliation State: NY
Affiliation Country: United States
Affiliation Zip: 10952
Affiliation Phone: (626) 599-3700,

Affiliation Type Desc: CUPA District
Entity Name: Berkeley City Toxics Management Division
Entity Title: Not reported
Affiliation Address: 1947 Center Street, 1st Floor
Affiliation City: Berkeley
Affiliation State: CA
Affiliation Country: Not reported
Affiliation Zip: 94704
Affiliation Phone: (510) 981-7460,

Affiliation Type Desc: Parent Corporation
Entity Name: TRADER JOE'S
Entity Title: Not reported
Affiliation Address: Not reported
Affiliation City: Not reported
Affiliation State: Not reported
Affiliation Country: Not reported
Affiliation Zip: Not reported
Affiliation Phone: ,

Affiliation Type Desc: Environmental Contact
Entity Name: Justin Moir

Map ID
Direction
Distance
Elevation | Site | MAP FINDINGS | Database(s) | EDR ID Number EPA ID Number

TRADER JOE'S #186 (Continued) **S121782173**

Entity Title:	Not reported
Affiliation Address:	P.O. Box 5049
Affiliation City:	Monrovia
Affiliation State:	CA
Affiliation Country:	Not reported
Affiliation Zip:	91017
Affiliation Phone:	,
Affiliation Type Desc:	Facility Mailing Address
Entity Name:	Mailing Address
Entity Title:	Not reported
Affiliation Address:	P.O. Box 8000
Affiliation City:	Monsey
Affiliation State:	NY
Affiliation Country:	Not reported
Affiliation Zip:	10952
Affiliation Phone:	,
Affiliation Type Desc:	Document Preparer
Entity Name:	Michael Davidek
Entity Title:	Not reported
Affiliation Address:	Not reported
Affiliation City:	Not reported
Affiliation State:	Not reported
Affiliation Country:	Not reported
Affiliation Zip:	Not reported
Affiliation Phone:	,
Affiliation Type Desc:	Identification Signer
Entity Name:	Justin Moir
Entity Title:	Facilities Manager
Affiliation Address:	Not reported
Affiliation City:	Not reported
Affiliation State:	Not reported
Affiliation Country:	Not reported
Affiliation Zip:	Not reported
Affiliation Phone:	,
Affiliation Type Desc:	Operator
Entity Name:	Trader Joe's Company
Entity Title:	Not reported
Affiliation Address:	Not reported
Affiliation City:	Not reported
Affiliation State:	Not reported
Affiliation Country:	Not reported
Affiliation Zip:	Not reported
Affiliation Phone:	(626) 599-3700,

MAP FINDINGS

Map ID / Direction / Distance / Elevation	Site	Database(s)	EDR ID Number / EPA ID Number
Q145	**TRADER JOES 186**	**RCRA NonGen / NLR**	**1024866895**
WSW	**1885 UNIVERSITY AVE**		**CAL000435486**
1/8-1/4	**BERKELEY, CA 94703**		
0.189 mi.			
999 ft.	**Site 16 of 17 in cluster Q**		

Relative: **Lower**

Actual: **167 ft.**

RCRA Listings:

Date Form Received by Agency:	20180430
Handler Name:	Trader Joes 186
Handler Address:	1885 UNIVERSITY AVE
Handler City,State,Zip:	BERKELEY, CA 94703
EPA ID:	CAL000435486
Contact Name:	TRADER JOES FACILITIES DEPT
Contact Address:	PO BOX 5049
Contact City,State,Zip:	MONROVIA, CA 91016
Contact Telephone:	626-803-5207
Contact Fax:	626-599-2923
Contact Email:	FACILITIESDEPARTMENT@TRADERJOES.COM
Contact Title:	Not reported
EPA Region:	09
Land Type:	Not reported
Federal Waste Generator Description:	Not a generator, verified
Non-Notifier:	Not reported
Biennial Report Cycle:	Not reported
Accessibility:	Not reported
Active Site Indicator:	Handler Activities
State District Owner:	Not reported
State District:	Not reported
Mailing Address:	PO BOX 5049
Mailing City,State,Zip:	MONROVIA, CA 91016
Owner Name:	Trader Joes Company
Owner Type:	Other
Operator Name:	Trader Joes Facilities Dept
Operator Type:	Other
Short-Term Generator Activity:	No
Importer Activity:	No
Mixed Waste Generator:	No
Transporter Activity:	No
Transfer Facility Activity:	No
Recycler Activity with Storage:	No
Small Quantity On-Site Burner Exemption:	No
Smelting Melting and Refining Furnace Exemption:	No
Underground Injection Control:	No
Off-Site Waste Receipt:	No
Universal Waste Indicator:	Yes
Universal Waste Destination Facility:	Yes
Federal Universal Waste:	No
Active Site State-Reg Handler:	---
Federal Facility Indicator:	Not reported
Hazardous Secondary Material Indicator:	N
Sub-Part K Indicator:	Not reported
2018 GPRA Permit Baseline:	Not on the Baseline
2018 GPRA Renewals Baseline:	Not on the Baseline
202 GPRA Corrective Action Baseline:	No
Subject to Corrective Action Universe:	No
Non-TSDFs Where RCRA CA has Been Imposed Universe:	No
Corrective Action Priority Ranking:	No NCAPS ranking
Environmental Control Indicator:	No
Institutional Control Indicator:	No

Map ID
Direction
Distance
Elevation | Site | MAP FINDINGS | Database(s) | EDR ID Number EPA ID Number

TRADER JOES 186 (Continued) **1024866895**

Human Exposure Controls Indicator:	N/A
Groundwater Controls Indicator:	N/A
Significant Non-Complier Universe:	No
Unaddressed Significant Non-Complier Universe:	No
Addressed Significant Non-Complier Universe:	No
Significant Non-Complier With a Compliance Schedule Universe:	No
Financial Assurance Required:	Not reported
Handler Date of Last Change:	20180907
Recognized Trader-Importer:	No
Recognized Trader-Exporter:	No
Importer of Spent Lead Acid Batteries:	No
Exporter of Spent Lead Acid Batteries:	No
Recycler Activity Without Storage:	No
Manifest Broker:	No
Sub-Part P Indicator:	No

Handler - Owner Operator:

Owner/Operator Indicator:	Operator
Owner/Operator Name: TRADER JOES FACILITIES DEPT	
Legal Status:	Other
Date Became Current:	Not reported
Date Ended Current:	Not reported
Owner/Operator Address:	PO BOX 5049
Owner/Operator City,State,Zip:	MONROVIA, CA 91016
Owner/Operator Telephone:	626-803-5207
Owner/Operator Telephone Ext:	Not reported
Owner/Operator Fax:	Not reported
Owner/Operator Email:	Not reported

Owner/Operator Indicator:	Owner
Owner/Operator Name: TRADER JOES COMPANY	
Legal Status:	Other
Date Became Current:	Not reported
Date Ended Current:	Not reported
Owner/Operator Address:	PO BOX 5049
Owner/Operator City,State,Zip:	MONROVIA, CA 91016
Owner/Operator Telephone:	626-803-5207
Owner/Operator Telephone Ext:	Not reported
Owner/Operator Fax:	Not reported
Owner/Operator Email:	Not reported

Historic Generators:

Receive Date:	20180430
Handler Name: TRADER JOES 186	
Federal Waste Generator Description:	Not a generator, verified
State District Owner:	Not reported
Large Quantity Handler of Universal Waste:	No
Recognized Trader Importer:	No
Recognized Trader Exporter:	No
Spent Lead Acid Battery Importer:	No
Spent Lead Acid Battery Exporter:	No
Current Record:	Yes
Non Storage Recycler Activity:	Not reported
Electronic Manifest Broker:	Not reported

MAP FINDINGS

Map ID / Direction / Distance / Elevation	Site	Database(s)	EDR ID Number / EPA ID Number

TRADER JOES 186 (Continued) **1024866895**

List of NAICS Codes and Descriptions:
NAICS Code: 445110
NAICS Description: SUPERMARKETS AND OTHER GROCERY RETAILERS (EXCEPT CONVENIENCE RETAILERS)

Facility Has Received Notices of Violations:
Violations: No Violations Found

Evaluation Action Summary:
Evaluations: No Evaluations Found

Q146 **EXXONMOBIL OIL CORPORATION** **PFAS ECHO** **1027358774**
WSW **N/A**
1/8-1/4 **BERKELEY, CA**
0.190 mi.
1002 ft. **Site 17 of 17 in cluster Q**

Relative: **Lower**
Actual: **166 ft.**

PFAS ECHO:

Name:	EXXONMOBIL OIL CORPORATION
Address:	Not reported
City,State,Zip:	BERKELEY, CA
Latitude:	37.87147
Longitude:	-122.27339
Count:	1
County:	ALAMEDA
Status:	Unknown
Region:	09
Industry:	Waste Management
ECHO Facility Report:	https://echo.epa.gov/detailed-facility-report?fid=110038064055
Facility Percent Minority:	47.049
Facility Derived Tribes:	Lytton Rancheria of California - 6.5 mile(s)
Facility Population:	7890.08
EPA Programs:	-
Federal Facility:	No
Federal Agency:	-
Facility FIPS Code:	06001
Facility Indian Country Flag:	N
Facility Collection Method:	ADDRESS MATCHING-HOUSE NUMBER
Facility Derived HUC:	18050002
Facility Derived WBD:	180500020904
Facility Derived CD113:	13
Facility Derived CB2010:	060014223003011
Facility Major Flag:	-
Facility Active Flag:	-
Facility Inspection Count:	0
Facility Date Last Inspection:	-
Facility Days Last Inspection:	-
Facility Informal Count:	0
Facility Date Last Informal Action:	-
Facility Formal Action Count:	0
Facility Date Last Formal Action:	-
Facility Total Penalties:	0
Facility Penalty Count:	-
Facility Date Last Penalty:	-
Facility Last Penalty AMT:	-

Map ID
Direction
Distance
Elevation | Site | MAP FINDINGS | Database(s) | EDR ID Number EPA ID Number

EXXONMOBIL OIL CORPORATION (Continued) **1027358774**

Facility QTRS With NC:	-
Facility Programs With SNC:	0
Facility Compliance Status:	-
Facility SNC Flag:	N
AIR Flag:	N
NPDES Flag:	N
SDWIS Flag:	N
RCRA Flag:	N
TRI Flag:	N
GHG Flag:	N
AIR IDS:	-
CAA Permit Types:	-
CAA NAICS:	-
CAA SICS:	-
NPDES IDS:	-
CWA Permit Types:	-
CWA NAICS:	-
CWA SICS:	-
RCRA IDS:	-
RCRA Permit Types:	-
RCRA NAICS:	-
SDWA IDS:	-
SDWA System Types:	-
SDWA Compliance Status:	-
SDWA SNC Flag:	N
TRI IDS:	-
TRI Releases Transfers:	-
TRI On Site Releases:	-
TRI Off Site Transfers:	-
TRI Reporter:	-
Facility IMP Water Flag:	-
EJSCREEN Flag US:	N
EJSCREEN Report:	https://ejscreen.epa.gov/mapper/mobile/EJSCREEN_mobile.aspx?geometry=%7B%22x%22:-122.27339,%22y%22:37.87147,%22spatialReference%22:%7B%22wkid%22:4326%7D%7D&unit=9035&areatype=&areaid=&basemap=streets&distance=1

X147 **WALGREENS #15025** **CERS HAZ WASTE S113773848**
SSE **2190 SHATTUCK AVE** **CERS N/A**
1/8-1/4 **BERKELEY, CA 94704**
0.190 mi.
1005 ft. **Site 1 of 3 in cluster X**

Relative: **Lower**
Actual: **182 ft.**

CERS HAZ WASTE:

Name:	WALGREENS #15025
Address:	2190 SHATTUCK AVE
City,State,Zip:	BERKELEY, CA 94704
Site ID:	169895
CERS ID:	10478710
CERS Description:	Hazardous Waste Generator

CERS:

Name:	WALGREENS #15025
Address:	2190 SHATTUCK AVE
City,State,Zip:	BERKELEY, CA 94704
Site ID:	169895
CERS ID:	10478710
CERS Description:	Chemical Storage Facilities

Map ID
Direction
Distance
Elevation | Site | MAP FINDINGS | Database(s) | EDR ID Number / EPA ID Number

WALGREENS #15025 (Continued) **S113773848**

Evaluation:

Eval General Type:	Compliance Evaluation Inspection
Eval Date:	01-08-2019
Violations Found:	No
Eval Type:	Routine done by local agency
Eval Notes:	Walkthrough of back storage area : Observed plastic totes with hazarodus waste. Labels were properly filled out with accumulation start dates and contents of containers. Waste is collected in a container then individually packed into plastic bags before placing in the proper hazardous waste tote. pharmacy waste is properly stored and labeled. Employee training records were available for review. Manifests were consistent with waste reported on CERS. EPA ID #, CAL 000 378 647, is active. Emergency equipment inspections are up to date. No violations
Eval Division:	Berkeley City Toxics Management Division
Eval Program:	HMRRP
Eval Source:	CERS,

Eval General Type:	Compliance Evaluation Inspection
Eval Date:	08-25-2022
Violations Found:	No
Eval Type:	Routine done by local agency
Eval Notes:	On site for a routine Hazardous Materials Business Plan (HMBP) inspection. Verified the business owner information, inventory, and site map. The emergency response plan and employee training records were available for review. Fire extinguishers were up to date and spill kits were available.
Eval Division:	Berkeley City Toxics Management Division
Eval Program:	HMRRP
Eval Source:	CERS,

Eval General Type:	Compliance Evaluation Inspection
Eval Date:	12-10-2015
Violations Found:	No
Eval Type:	Routine done by local agency
Eval Notes:	Routine HMBP, HW and Stormwater inspection. Hazardous waste disposed of monthly, HW manifest were available for review during the inspection, HW plastic bins were labeled and picture taken of the HW area. Haz comm training was completed via on line training for employees. No violations noted during the inspection.
Eval Division:	Berkeley City Toxics Management Division
Eval Program:	HMRRP
Eval Source:	CERS,

Eval General Type:	Compliance Evaluation Inspection
Eval Date:	12-10-2015
Violations Found:	No
Eval Type:	Routine done by local agency
Eval Notes:	Routine HMBP, HW and Stormwater inspection. Hazardous waste disposed of monthly, HW manifest were available for review during the inspection, HW plastic bins were labeled and picture taken of the HW area. Haz comm training was completed via on line training for employees. No violations noted during the inspection.
Eval Division:	Berkeley City Toxics Management Division
Eval Program:	HW
Eval Source:	CERS,

Map ID
Direction
Distance
Elevation | Site | MAP FINDINGS | Database(s) | EDR ID Number EPA ID Number

WALGREENS #15025 (Continued) **S113773848**

Eval General Type: Compliance Evaluation Inspection
Eval Date: 01-08-2019
Violations Found: No
Eval Type: Routine done by local agency
Eval Notes: Employee training records were available for review.
Eval Division: Berkeley City Toxics Management Division
Eval Program: HMRRP
Eval Source: CERS,

Eval General Type: Compliance Evaluation Inspection
Eval Date: 01-08-2019
Violations Found: No
Eval Type: Routine done by local agency
Eval Notes: Walk through of back storage area- observed plastic totes with haz waste. Labels were properly filled out with accumulation start dates and contents of containers. Waste is collected in a container then individually packed into plastic bags before being placed in the proper haz waste tote. Pharma waste is properly stored and labeled. Manifests were consistent with waste reported on CERS. EPA ID #, CAL 000 378 647, is active. Emergency equipment is up to date.
Eval Division: Berkeley City Toxics Management Division
Eval Program: HW
Eval Source: CERS,

Eval General Type: Compliance Evaluation Inspection
Eval Date: 08-25-2022
Violations Found: No
Eval Type: Routine done by local agency
Eval Notes: On site for a routine hazardous waste inspection. Facility is a small quantity generator. Facility uses Clean Earth to haul hazardous waste. Generator s ID number CAL000378647 is active. Walked the facility, including the dumpster area. Hazardous waste containers were observed closed, properly labeled, and no signs of unauthorized releases. Employees were reported to be trained and emergency contact phone numbers are posted. Business ownership was verified and signed copies of manifests available for review. A copy of the inspection report will be mailed or emailed to mgr.15025@walgreens.com.
Eval Division: Berkeley City Toxics Management Division
Eval Program: HW
Eval Source: CERS,

Coordinates:
Site ID: 169895
Facility Name: Walgreens #15025
Env Int Type Code: HWG
Program ID: 10478710
Coord Name: Not reported
Ref Point Type Desc: Center of a facility or station.,
Latitude: 37.869490
Longitude: -122.268640

Affiliation:
Affiliation Type Desc: Identification Signer
Entity Name: Tristan Guison, on behalf of Walgreen Co.
Entity Title: Regulatory Compliance Specialist, Verisk 3E
Affiliation Address: Not reported

Map ID
Direction
Distance
Elevation Site

MAP FINDINGS

Database(s) EDR ID Number EPA ID Number

WALGREENS #15025 (Continued) **S113773848**

Affiliation City:	Not reported
Affiliation State:	Not reported
Affiliation Country:	Not reported
Affiliation Zip:	Not reported
Affiliation Phone:	,
Affiliation Type Desc:	Operator
Entity Name:	Walgreen Co.
Entity Title:	Not reported
Affiliation Address:	Not reported
Affiliation City:	Not reported
Affiliation State:	Not reported
Affiliation Country:	Not reported
Affiliation Zip:	Not reported
Affiliation Phone:	(847) 914-2264,
Affiliation Type Desc:	Legal Owner
Entity Name:	Walgreen Co.
Entity Title:	Not reported
Affiliation Address:	200 Wilmot Road
Affiliation City:	Deerfield
Affiliation State:	IL
Affiliation Country:	United States
Affiliation Zip:	60015
Affiliation Phone:	(847) 226-3207,
Affiliation Type Desc:	CUPA District
Entity Name:	Berkeley City Toxics Management Division
Entity Title:	Not reported
Affiliation Address:	1947 Center Street, 1st Floor
Affiliation City:	Berkeley
Affiliation State:	CA
Affiliation Country:	Not reported
Affiliation Zip:	94704
Affiliation Phone:	(510) 981-7460,
Affiliation Type Desc:	Document Preparer
Entity Name:	Tristan Guison, On behalf of Walgreen Co.
Entity Title:	Not reported
Affiliation Address:	Not reported
Affiliation City:	Not reported
Affiliation State:	Not reported
Affiliation Country:	Not reported
Affiliation Zip:	Not reported
Affiliation Phone:	,
Affiliation Type Desc:	Environmental Contact
Entity Name:	Verisk 3E, Regulatory Department/Walgreen Co.
Entity Title:	Not reported
Affiliation Address:	3207 Grey Hawk Court, Suite 200
Affiliation City:	Carlsbad
Affiliation State:	CA
Affiliation Country:	Not reported
Affiliation Zip:	92010
Affiliation Phone:	,
Affiliation Type Desc:	Facility Mailing Address

Map ID
Direction
Distance
Elevation | Site | MAP FINDINGS | Database(s) | EDR ID Number / EPA ID Number

WALGREENS #15025 (Continued) **S113773848**

Entity Name:	Mailing Address
Entity Title:	Not reported
Affiliation Address:	Verisk 3E, Regulatory Dept/Walgreen Co, 3207 Grey Hawk Court, Ste 200
Affiliation City:	Carlsbad
Affiliation State:	CA
Affiliation Country:	Not reported
Affiliation Zip:	92010
Affiliation Phone:	,
Affiliation Type Desc:	Parent Corporation
Entity Name:	Walgreens
Entity Title:	Not reported
Affiliation Address:	Not reported
Affiliation City:	Not reported
Affiliation State:	Not reported
Affiliation Country:	Not reported
Affiliation Zip:	Not reported
Affiliation Phone:	,

X148 **WALGREENS #15025** **RCRA NonGen / NLR** **1016954673**
SSE **2190 SHATTUCK AVE** **CAL000378647**
1/8-1/4 **BERKELEY, CA 94704**
0.190 mi.
1005 ft. **Site 2 of 3 in cluster X**

Relative: **Lower**
Actual: **182 ft.**

RCRA Listings:

Date Form Received by Agency:	20210309
Handler Name:	Walgreens #15025
Handler Address:	SHATTUCK AVE
Handler City,State,Zip:	BERKELEY, CA 94704
EPA ID:	CAL000378647
Contact Name:	AMBER DURKIN
Contact Address:	WILMOT RD 5TH FLR MS1434
Contact City,State,Zip:	DEERFIELD, IL 60015
Contact Telephone:	847-964-8816
Contact Fax:	Not reported
Contact Email:	AMBER.DURKIN@WALGREENS.COM
Contact Title:	Not reported
EPA Region:	09
Land Type:	Private
Federal Waste Generator Description:	Not a generator, verified
Non-Notifier:	Not reported
Biennial Report Cycle:	Not reported
Accessibility:	Not reported
Active Site Indicator:	Not reported
State District Owner:	Not reported
State District:	Not reported
Mailing Address:	WILMOT RD 5TH FLR MS1434
Mailing City,State,Zip:	DEERFIELD, IL 60015
Owner Name:	Somera-Sansome Ventures I Llc
Owner Type:	Private
Operator Name:	Walgreen Co.
Operator Type:	Private
Short-Term Generator Activity:	No
Importer Activity:	No
Mixed Waste Generator:	No
Transporter Activity:	No

Map ID
Direction
Distance
Elevation | Site | MAP FINDINGS | Database(s) | EDR ID Number / EPA ID Number

WALGREENS #15025 (Continued) **1016954673**

Transfer Facility Activity:	No
Recycler Activity with Storage:	No
Small Quantity On-Site Burner Exemption:	No
Smelting Melting and Refining Furnace Exemption:	No
Underground Injection Control:	No
Off-Site Waste Receipt:	No
Universal Waste Indicator:	No
Universal Waste Destination Facility:	No
Federal Universal Waste:	No
Active Site State-Reg Handler:	---
Federal Facility Indicator:	Not reported
Hazardous Secondary Material Indicator:	N
Sub-Part K Indicator:	Not reported
2018 GPRA Permit Baseline:	Not on the Baseline
2018 GPRA Renewals Baseline:	Not on the Baseline
202 GPRA Corrective Action Baseline:	No
Subject to Corrective Action Universe:	No
Non-TSDFs Where RCRA CA has Been Imposed Universe:	No
Corrective Action Priority Ranking:	No NCAPS ranking
Environmental Control Indicator:	No
Institutional Control Indicator:	No
Human Exposure Controls Indicator:	N/A
Groundwater Controls Indicator:	N/A
Significant Non-Complier Universe:	No
Unaddressed Significant Non-Complier Universe:	No
Addressed Significant Non-Complier Universe:	No
Significant Non-Complier With a Compliance Schedule Universe:	No
Financial Assurance Required:	Not reported
Handler Date of Last Change:	20210311
Recognized Trader-Importer:	No
Recognized Trader-Exporter:	No
Importer of Spent Lead Acid Batteries:	No
Exporter of Spent Lead Acid Batteries:	No
Recycler Activity Without Storage:	No
Manifest Broker:	No
Sub-Part P Indicator:	No

Biennial: List of Years
Year: 2017

Click Here for Biennial Reporting System Data:
Year: 2015

Click Here for Biennial Reporting System Data:
Year: 2013

Click Here for Biennial Reporting System Data:

Hazardous Waste Summary:
Waste Code: D001
Waste Description: Ignitable Waste

Waste Code: D002
Waste Description: Corrosive Waste

Waste Code: D007

Map ID
Direction
Distance
Elevation | Site | MAP FINDINGS | Database(s) | EDR ID Number EPA ID Number

WALGREENS #15025 (Continued) **1016954673**

Waste Description: Chromium

Waste Code: D009
Waste Description: Mercury

Waste Code: D010
Waste Description: Selenium

Waste Code: D024
Waste Description: M-Cresol

Waste Code: P001
Waste Description: 2h-1-Benzopyran-2-One, 4-Hydroxy-3-(3-Oxo-1-Phenylbutyl)-, & Salts, When Present At Concentrations Greater Than 0.3% (Or) Warfarin, & Salts, When Present At Concentrations Greater Than 0.3%

Waste Code: P075
Waste Description: Nicotine, & Salts (Or) Pyridine, 3-(1-Methyl-2-Pyrrolidinyl)-,(S)-, & Salts

Waste Code: U034
Waste Description: Acetaldehyde, Trichloro- (Or) Chloral

Waste Code: U165
Waste Description: Naphthalene

Handler - Owner Operator:
Owner/Operator Indicator: Operator
Owner/Operator Name: WALGREEN CO.
Legal Status: Private
Date Became Current: 20120827
Date Ended Current: Not reported
Owner/Operator Address: Not reported
Owner/Operator City,State,Zip: Not reported
Owner/Operator Telephone: Not reported
Owner/Operator Telephone Ext: Not reported
Owner/Operator Fax: Not reported
Owner/Operator Email: Not reported

Owner/Operator Indicator: Owner
Owner/Operator Name: SOMERA-SANSOME VENTURES I LLC
Legal Status: Private
Date Became Current: 20120420
Date Ended Current: Not reported
Owner/Operator Address: 303 SACRAMENTO ST 4TH FL
Owner/Operator City,State,Zip: SAN FRANCISCO, CA 94111
Owner/Operator Telephone: 415-963-4702
Owner/Operator Telephone Ext: Not reported
Owner/Operator Fax: Not reported
Owner/Operator Email: Not reported

Owner/Operator Indicator: Operator
Owner/Operator Name: WALGREEN CO.
Legal Status: Private
Date Became Current: 20120420
Date Ended Current: Not reported
Owner/Operator Address: 200 WILMOT DRIVE, MAIL STOP #2273

Map ID
Direction
Distance
Elevation | Site | MAP FINDINGS | Database(s) | EDR ID Number EPA ID Number

WALGREENS #15025 (Continued) **1016954673**

Owner/Operator City,State,Zip: DEEFIELD, IL 60015
Owner/Operator Telephone: 847-315-2812
Owner/Operator Telephone Ext: Not reported
Owner/Operator Fax: Not reported
Owner/Operator Email: KIM.DASCOLI@WALGREENS.COM

Owner/Operator Indicator: Owner
Owner/Operator Name: WALGREEN CO
Legal Status: Private
Date Became Current: 20120827
Date Ended Current: Not reported
Owner/Operator Address: 300 WILMOT RD
Owner/Operator City,State,Zip: DEERFIELD, IL 60015
Owner/Operator Telephone: 847-315-4139
Owner/Operator Telephone Ext: Not reported
Owner/Operator Fax: Not reported
Owner/Operator Email: Not reported

Owner/Operator Indicator: Owner
Owner/Operator Name: SOMERA-SANSOME VENTURES I LLC
Legal Status: Private
Date Became Current: 20120420
Date Ended Current: Not reported
Owner/Operator Address: SANSOME PACIFIC PROPERTIES, INC
Owner/Operator City,State,Zip: SAN FRANCISCO, CA 94111
Owner/Operator Telephone: 415-963-4702
Owner/Operator Telephone Ext: Not reported
Owner/Operator Fax: Not reported
Owner/Operator Email: KIM.DASCOLI@WALGREENS.COM

Owner/Operator Indicator: Operator
Owner/Operator Name: WALGREEN CO
Legal Status: Private
Date Became Current: 20120827
Date Ended Current: Not reported
Owner/Operator Address: Not reported
Owner/Operator City,State,Zip: Not reported
Owner/Operator Telephone: Not reported
Owner/Operator Telephone Ext: Not reported
Owner/Operator Fax: Not reported
Owner/Operator Email: Not reported

Owner/Operator Indicator: Owner
Owner/Operator Name: SOMERA-SANSOME VENTURES I LLC
Legal Status: Private
Date Became Current: 20120420
Date Ended Current: Not reported
Owner/Operator Address: SANSOME PACIFIC PROPERTIES, INC
Owner/Operator City,State,Zip: SAN FRANCISCO, CA 94111
Owner/Operator Telephone: 415-963-4702
Owner/Operator Telephone Ext: Not reported
Owner/Operator Fax: Not reported
Owner/Operator Email: KIM.DASCOLI@WALGREENS.COM

Owner/Operator Indicator: Operator
Owner/Operator Name: WALGREEN CO.
Legal Status: Private

Map ID
Direction
Distance
Elevation | Site | MAP FINDINGS | Database(s) | EDR ID Number EPA ID Number

WALGREENS #15025 (Continued) **1016954673**

Date Became Current:	20120420
Date Ended Current:	Not reported
Owner/Operator Address:	200 WILMOT DRIVE, MAIL STOP #2273
Owner/Operator City,State,Zip:	DEEFIELD, IL 60015
Owner/Operator Telephone:	847-315-2812
Owner/Operator Telephone Ext:	Not reported
Owner/Operator Fax:	Not reported
Owner/Operator Email:	KIM.DASCOLI@WALGREENS.COM

Historic Generators:

Receive Date:	20140609
Handler Name: WALGREENS #15025	
Federal Waste Generator Description:	Conditionally Exempt Small Quantity Generator
State District Owner:	Not reported
Large Quantity Handler of Universal Waste:	No
Recognized Trader Importer:	No
Recognized Trader Exporter:	No
Spent Lead Acid Battery Importer:	No
Spent Lead Acid Battery Exporter:	No
Current Record:	No
Non Storage Recycler Activity:	Not reported
Electronic Manifest Broker:	Not reported

Receive Date:	20160412
Handler Name: WALGREENS #15025	
Federal Waste Generator Description:	Conditionally Exempt Small Quantity Generator
State District Owner:	Not reported
Large Quantity Handler of Universal Waste:	No
Recognized Trader Importer:	No
Recognized Trader Exporter:	No
Spent Lead Acid Battery Importer:	No
Spent Lead Acid Battery Exporter:	No
Current Record:	No
Non Storage Recycler Activity:	Not reported
Electronic Manifest Broker:	Not reported

Receive Date:	20180831
Handler Name: WALGREENS #15025	
Federal Waste Generator Description:	Large Quantity Generator
State District Owner:	Not reported
Large Quantity Handler of Universal Waste:	No
Recognized Trader Importer:	No
Recognized Trader Exporter:	No
Spent Lead Acid Battery Importer:	No
Spent Lead Acid Battery Exporter:	No
Current Record:	No
Non Storage Recycler Activity:	No
Electronic Manifest Broker:	No

Receive Date:	20210309
Handler Name: WALGREENS #15025	
Federal Waste Generator Description:	Not a generator, verified
State District Owner:	Not reported
Large Quantity Handler of Universal Waste:	No
Recognized Trader Importer:	No
Recognized Trader Exporter:	No
Spent Lead Acid Battery Importer:	No

Map ID
Direction
Distance
Elevation | Site | MAP FINDINGS | Database(s) | EDR ID Number / EPA ID Number

WALGREENS #15025 (Continued) **1016954673**

Spent Lead Acid Battery Exporter: No
Current Record: Yes
Non Storage Recycler Activity: No
Electronic Manifest Broker: No

List of NAICS Codes and Descriptions:
NAICS Code: 44611
NAICS Description: PHARMACIES AND DRUG STORES

NAICS Code: 446110
NAICS Description: PHARMACIES AND DRUG STORES

Facility Has Received Notices of Violations:
Violations: No Violations Found

Evaluation Action Summary:
Evaluations: No Evaluations Found

Y149 **BERKELEY BEACON** **SWEEPS UST** **S101580071**
WNW **1900 MARTIN LUTHER KING J WAY** **CA FID UST** **N/A**
1/8-1/4 **BERKELEY, CA 94704**
0.191 mi.
1006 ft. **Site 1 of 8 in cluster Y**

Relative:
Lower

Actual:
175 ft.

SWEEPS UST:
Name: BERKELEY BEACON/PETER Y. YEE
Address: 1900 MARTIN LUTHER KING J WAY
City: BERKELEY
Status: Active
Comp Number: 13926
Number: 2
Board Of Equalization: 44-980109
Referral Date: 03-10-94
Action Date: 04-15-94
Created Date: 02-29-88
Owner Tank Id: 1
SWRCB Tank Id: 01-020-013926-000001
Tank Status: A
Capacity: 10000
Active Date: 08-20-93
Tank Use: M.V. FUEL
STG: P
Content: LEADED
Number Of Tanks: 3

Name: BERKELEY BEACON/PETER Y. YEE
Address: 1900 MARTIN LUTHER KING J WAY
City: BERKELEY
Status: Active
Comp Number: 13926
Number: 2
Board Of Equalization: 44-980109
Referral Date: 03-10-94
Action Date: 04-15-94
Created Date: 02-29-88

Map ID
Direction
Distance
Elevation | Site | MAP FINDINGS | Database(s) | EDR ID Number / EPA ID Number

BERKELEY BEACON (Continued) **S101580071**

Owner Tank Id: 2
SWRCB Tank Id: 01-020-013926-000002
Tank Status: A
Capacity: 10000
Active Date: 08-20-93
Tank Use: M.V. FUEL
STG: P
Content: REG UNLEADED
Number Of Tanks: Not reported

Name: BERKELEY BEACON/PETER Y. YEE
Address: 1900 MARTIN LUTHER KING J WAY
City: BERKELEY
Status: Active
Comp Number: 13926
Number: 2
Board Of Equalization: 44-980109
Referral Date: 03-10-94
Action Date: 04-15-94
Created Date: 02-29-88
Owner Tank Id: 3
SWRCB Tank Id: 01-020-013926-000003
Tank Status: A
Capacity: 10000
Active Date: 08-20-93
Tank Use: M.V. FUEL
STG: P
Content: REGULAR UNLE
Number Of Tanks: Not reported

CA FID UST:
Facility ID: 01000970
Regulated By: UTNKA
Regulated ID: 00013926
Cortese Code: Not reported
SIC Code: Not reported
Facility Phone: 4158457175
Mail To: Not reported
Mailing Address: 1900 MARTIN LUTHER KING J WA
Mailing Address 2: Not reported
Mailing City,St,Zip: BERKELEY 94704
Contact: Not reported
Contact Phone: Not reported
DUNs Number: Not reported
NPDES Number: Not reported
EPA ID: Not reported
Comments: Not reported
Status: Active

MAP FINDINGS

Map ID / Direction / Distance / Elevation	Site	Database(s)	EDR ID Number / EPA ID Number
Y150	**MIZUKI AUTO**	**RCRA NonGen / NLR**	**1026825830**
WNW	**1900 MARTIN LUTHER KING JR WY**		**CAL000406396**
1/8-1/4	**BERKELEY, CA 94704**		
0.191 mi.			
1006 ft.	**Site 2 of 8 in cluster Y**		

Relative: **Lower**

Actual: **175 ft.**

RCRA Listings:

Date Form Received by Agency:	20210804
Handler Name:	Mizuki Auto
Handler Address:	MARTIN LUTHER KING JR WY
Handler City,State,Zip:	BERKELEY, CA 94704
EPA ID:	CAL000406396
Contact Name:	EARL TANG
Contact Address:	MARTIN LUTHER KING JR WY
Contact City,State,Zip:	BERKELEY, CA 94704
Contact Telephone:	559-574-9999
Contact Fax:	Not reported
Contact Email:	EARL.TANG@GMAIL.COM
Contact Title:	Not reported
EPA Region:	09
Land Type:	Other
Federal Waste Generator Description:	Not a generator, verified
Non-Notifier:	Not reported
Biennial Report Cycle:	Not reported
Accessibility:	Not reported
Active Site Indicator:	Not reported
State District Owner:	Not reported
State District:	Not reported
Mailing Address:	MARTIN LUTHER KING JR WY
Mailing City,State,Zip:	BERKELEY, CA 94704
Owner Name:	Earl Tang
Owner Type:	Other
Operator Name:	Earl Tang
Operator Type:	Other
Short-Term Generator Activity:	No
Importer Activity:	No
Mixed Waste Generator:	No
Transporter Activity:	No
Transfer Facility Activity:	No
Recycler Activity with Storage:	No
Small Quantity On-Site Burner Exemption:	No
Smelting Melting and Refining Furnace Exemption:	No
Underground Injection Control:	No
Off-Site Waste Receipt:	No
Universal Waste Indicator:	No
Universal Waste Destination Facility:	No
Federal Universal Waste:	No
Active Site State-Reg Handler:	---
Federal Facility Indicator:	Not reported
Hazardous Secondary Material Indicator:	N
Sub-Part K Indicator:	Not reported
2018 GPRA Permit Baseline:	Not on the Baseline
2018 GPRA Renewals Baseline:	Not on the Baseline
202 GPRA Corrective Action Baseline:	No
Subject to Corrective Action Universe:	No
Non-TSDFs Where RCRA CA has Been Imposed Universe:	No
Corrective Action Priority Ranking:	No NCAPS ranking
Environmental Control Indicator:	No
Institutional Control Indicator:	No

Map ID
Direction
Distance
Elevation | Site | MAP FINDINGS | Database(s) | EDR ID Number EPA ID Number

MIZUKI AUTO (Continued) **1026825830**

Human Exposure Controls Indicator:	N/A
Groundwater Controls Indicator:	N/A
Significant Non-Complier Universe:	No
Unaddressed Significant Non-Complier Universe:	No
Addressed Significant Non-Complier Universe:	No
Significant Non-Complier With a Compliance Schedule Universe:	No
Financial Assurance Required:	Not reported
Handler Date of Last Change:	20210806
Recognized Trader-Importer:	No
Recognized Trader-Exporter:	No
Importer of Spent Lead Acid Batteries:	No
Exporter of Spent Lead Acid Batteries:	No
Recycler Activity Without Storage:	No
Manifest Broker:	No
Sub-Part P Indicator:	No

Handler - Owner Operator:

Owner/Operator Indicator:	Operator
Owner/Operator Name: EARL TANG	
Legal Status:	Other
Date Became Current:	Not reported
Date Ended Current:	Not reported
Owner/Operator Address:	1900 MARTIN LUTHER KING JR WY
Owner/Operator City,State,Zip:	BERKELEY, CA 94704
Owner/Operator Telephone:	559-574-9999
Owner/Operator Telephone Ext:	Not reported
Owner/Operator Fax:	Not reported
Owner/Operator Email:	EARL.TANGG@GMAIL.COM

Owner/Operator Indicator:	Owner
Owner/Operator Name: EARL TANG	
Legal Status:	Other
Date Became Current:	Not reported
Date Ended Current:	Not reported
Owner/Operator Address:	1900 MARTIN LUTHER KING JR WY
Owner/Operator City,State,Zip:	BERKELEY, CA 94704
Owner/Operator Telephone:	559-574-9999
Owner/Operator Telephone Ext:	Not reported
Owner/Operator Fax:	Not reported
Owner/Operator Email:	EARL.TANGG@GMAIL.COM

Historic Generators:

Receive Date:	20210804
Handler Name: MIZUKI AUTO	
Federal Waste Generator Description:	Not a generator, verified
State District Owner:	Not reported
Large Quantity Handler of Universal Waste:	No
Recognized Trader Importer:	No
Recognized Trader Exporter:	No
Spent Lead Acid Battery Importer:	No
Spent Lead Acid Battery Exporter:	No
Current Record:	Yes
Non Storage Recycler Activity:	No
Electronic Manifest Broker:	No

Map ID
Direction
Distance
Elevation | Site | MAP FINDINGS | Database(s) | EDR ID Number EPA ID Number

MIZUKI AUTO (Continued) **1026825830**

List of NAICS Codes and Descriptions:
NAICS Code: 811111
NAICS Description: GENERAL AUTOMOTIVE REPAIR

Facility Has Received Notices of Violations:
Violations: No Violations Found

Evaluation Action Summary:
Evaluations: No Evaluations Found

Y151 **MIZUKI AUTO** **CERS HAZ WASTE** **S124905065**
WNW **1900 MARTIN LUTHER KING JR WAY** **CERS** **N/A**
1/8-1/4 **BERKELEY, CA 94704** **HWTS**
0.191 mi.
1006 ft. **Site 3 of 8 in cluster Y**

Relative:
Lower

Actual:
175 ft.

CERS HAZ WASTE:
Name: MIZUKI AUTO
Address: 1900 MARTIN LUTHER KING JR WAY
City,State,Zip: BERKELEY, CA 94704
Site ID: 570889
CERS ID: 10861240
CERS Description: Hazardous Waste Generator

CERS:
Name: MIZUKI AUTO
Address: 1900 MARTIN LUTHER KING JR WAY
City,State,Zip: BERKELEY, CA 94704
Site ID: 570889
CERS ID: 10861240
CERS Description: Chemical Storage Facilities

Evaluation:
Eval General Type: Compliance Evaluation Inspection
Eval Date: 05-10-2021
Violations Found: No
Eval Type: Routine done by local agency
Eval Notes: Not reported
Eval Division: Berkeley City Toxics Management Division
Eval Program: HMRRP
Eval Source: CERS,

Eval General Type: Compliance Evaluation Inspection
Eval Date: 05-10-2021
Violations Found: No
Eval Type: Routine done by local agency
Eval Notes: Not reported
Eval Division: Berkeley City Toxics Management Division
Eval Program: HW
Eval Source: CERS,

Coordinates:
Site ID: 570889
Facility Name: Mizuki Auto
Env Int Type Code: HWG

Map ID
Direction
Distance
Elevation | Site | MAP FINDINGS | Database(s) | EDR ID Number EPA ID Number

MIZUKI AUTO (Continued) **S124905065**

Program ID: 10861240
Coord Name: Not reported
Ref Point Type Desc: Center of a facility or station.,
Latitude: 37.873080
Longitude: -122.273460

Affiliation:
Affiliation Type Desc: CUPA District
Entity Name: Berkeley City Toxics Management Division
Entity Title: Not reported
Affiliation Address: 1947 Center Street, 1st Floor
Affiliation City: Berkeley
Affiliation State: CA
Affiliation Country: Not reported
Affiliation Zip: 94704
Affiliation Phone: (510) 981-7460,

Affiliation Type Desc: Environmental Contact
Entity Name: Earl Tang
Entity Title: Not reported
Affiliation Address: 1900 MARTIN LUTHER KING JR WAY
Affiliation City: BERKELEY
Affiliation State: CA
Affiliation Country: Not reported
Affiliation Zip: 94704
Affiliation Phone: ,

Affiliation Type Desc: Facility Mailing Address
Entity Name: Mailing Address
Entity Title: Not reported
Affiliation Address: 1900 MARTIN LUTHER KING JR WAY
Affiliation City: BERKELEY
Affiliation State: CA
Affiliation Country: Not reported
Affiliation Zip: 94704
Affiliation Phone: ,

Affiliation Type Desc: Document Preparer
Entity Name: Earl tang
Entity Title: Not reported
Affiliation Address: Not reported
Affiliation City: Not reported
Affiliation State: Not reported
Affiliation Country: Not reported
Affiliation Zip: Not reported
Affiliation Phone: ,

Affiliation Type Desc: Parent Corporation
Entity Name: mizuki auto
Entity Title: Not reported
Affiliation Address: Not reported
Affiliation City: Not reported
Affiliation State: Not reported
Affiliation Country: Not reported
Affiliation Zip: Not reported
Affiliation Phone: ,

Map ID
Direction
Distance
Elevation | Site | MAP FINDINGS | Database(s) | EDR ID Number
EPA ID Number

MIZUKI AUTO (Continued) **S124905065**

Affiliation Type Desc: Property Owner
Entity Name: Peter Yee
Entity Title: Not reported
Affiliation Address: 1900 MARTIN LUTHER KING JR WAY
Affiliation City: BERKELEY
Affiliation State: CA
Affiliation Country: United States
Affiliation Zip: 94704
Affiliation Phone: (510) 684-5065,

Affiliation Type Desc: Identification Signer
Entity Name: Earl tang
Entity Title: Not reported
Affiliation Address: Not reported
Affiliation City: Not reported
Affiliation State: Not reported
Affiliation Country: Not reported
Affiliation Zip: Not reported
Affiliation Phone: ,

Affiliation Type Desc: Legal Owner
Entity Name: Earl Tang
Entity Title: Not reported
Affiliation Address: 1900 MARTIN LUTHER KING JR WAY
Affiliation City: BERKELEY
Affiliation State: CA
Affiliation Country: United States
Affiliation Zip: 94704
Affiliation Phone: (510) 548-8215,

Affiliation Type Desc: Operator
Entity Name: mizuki auto
Entity Title: Not reported
Affiliation Address: Not reported
Affiliation City: Not reported
Affiliation State: Not reported
Affiliation Country: Not reported
Affiliation Zip: Not reported
Affiliation Phone: (559) 574-9999,

HWTS:
Name: MIZUKI AUTO
Address: 1900 MARTIN LUTHER KING JR WY
Address 2: Not reported
City,State,Zip: BERKELEY, CA 94704
EPA ID: CAL000406396
Inactive Date: Not reported
Create Date: 04/24/2015
Last Act Date: Not reported
Mailing Name: Not reported
Mailing Address: 1900 MARTIN LUTHER KING JR WY
Mailing Address 2: Not reported
Mailing City,State,Zip: BERKELEY, CA 94704
Owner Name: EARL TANG
Owner Address: 1900 MARTIN LUTHER KING JR WY
Owner Address 2: Not reported

Map ID
Direction
Distance
Elevation | Site | MAP FINDINGS | Database(s) | EDR ID Number EPA ID Number

MIZUKI AUTO (Continued) **S124905065**

Owner City,State,Zip:	BERKELEY, CA 94704
Owner Phone:	Not reported
Owner Fax:	Not reported
Contact Name:	EARL TANG
Contact Address:	1900 MARTIN LUTHER KING JR WY
Contact Address 2:	Not reported
City,State,Zip:	BERKELEY, CA 94704
Contact Phone:	Not reported
Contact Fax:	Not reported
Facility Status:	Active
Facility Type:	PERMANENT
Category:	STATE
Latitude:	37.873098
Longitude:	-122.273352

NAICS:

EPA ID:	CAL000406396
Create Date:	2015-04-24 15:47:23.053
NAICS Code:	811111
NAICS Description:	General Automotive Repair
Issued EPA ID Date:	2015-04-24 15:47:23.04700
Inactive Date:	2015-06-30 00:00:00
Facility Name:	MIZUKI AUTO
Facility Address:	1900 MARTIN LUTHER KING JR WAY
Facility Address 2:	Not reported
Facility City:	BERKELEY
Facility County:	Not reported
Facility State:	CA
Facility Zip:	94704

Y152 **NUMBER ONE GAS** **LUST** **U003804906**
WNW **1900 MARTIN LUTHER KING JR WAY** **UST** **N/A**
1/8-1/4 **BERKELEY, CA 94704** **Cortese**
0.191 mi. **CERS**
1006 ft. **Site 4 of 8 in cluster Y**

Relative:
Lower

Actual:
175 ft.

LUST REG 2:

Region:	2
Facility Id:	Not reported
Facility Status:	Post remedial action monitoring
Case Number:	MLK1900
How Discovered:	UM
Leak Cause:	UNK
Leak Source:	D
Date Leak Confirmed:	Not reported
Oversight Program:	LUST
Prelim. Site Assesment Wokplan Submitted:	Not reported
Preliminary Site Assesment Began:	Not reported
Pollution Characterization Began:	Not reported
Pollution Remediation Plan Submitted:	Not reported
Date Remediation Action Underway:	Not reported
Date Post Remedial Action Monitoring Began:	3/22/1999

UST:

Name:	NUMBER ONE GAS
Address:	1900 MARTIN LUTHER KING JR WAY
City,State,Zip:	BERKELEY, CA 94704

Map ID
Direction
Distance
Elevation | Site | MAP FINDINGS | Database(s) | EDR ID Number / EPA ID Number

NUMBER ONE GAS (Continued) **U003804906**

Facility ID:	Not reported
Permitting Agency:	Berkeley City Toxics Management Division
CERSID:	10195885
Latitude:	37.8730700
Longitude:	-122.273450
Owner type:	Non-Government
Facility type:	Motor Vehicle Fueling
Num of inuse ust:	Not reported
Num of closed ust:	0
Num of oos ust:	0
Epa region:	9
Tribal lands:	No
Tank owner name:	PETER YEE
Tank owner mailing address:	1900 M.L.K. JR. WAY
Tank owner mailing city:	BERKELEY
Tank owner mailing zip:	94704
Tank owner mailing state:	CA
Tank operator name:	PETER YEE
Tank operator mailing address:	1900 MLK JR WAY
Tank operator mailing city:	BERKELEY
Tank operator mailing zip:	94704
Tank operator mailing state:	CA
Tankidnumber:	1
Tank status:	Renewal Permit
Tank configuration:	Stand Alone Tank
Tank closure date:	Not reported
Tank installation date:	9/1/1999 12:00:00 AM
Tank num of compartments:	1
Tank contents:	Regular Unleaded
Tank capacity gallons:	12000
Tank type:	Double Wall
Tank pc construction:	Fiberglass
Tank pwpiping construction:	Fiberglass
Tank piping type:	Pressure
Tank piping construction:	Double Walled
Tank sacrificial anode:	No
Tank cp impressed current:	No
Tank cp shutoff:	Yes
Tank alarms:	No
Tank ball float:	No
Tank spill bucket:	Yes

Name:	NUMBER ONE GAS
Address:	1900 MARTIN LUTHER KING JR WAY
City,State,Zip:	BERKELEY, CA 94704
Facility ID:	Not reported
Permitting Agency:	Berkeley City Toxics Management Division
CERSID:	Not reported
Latitude:	37.8730700
Longitude:	-122.273450
Owner type:	Not reported
Facility type:	Not reported
Num of inuse ust:	Not reported
Num of closed ust:	Not reported
Num of oos ust:	Not reported
Epa region:	Not reported
Tribal lands:	Not reported

Map ID
Direction
Distance
Elevation | Site | MAP FINDINGS | Database(s) | EDR ID Number / EPA ID Number

NUMBER ONE GAS (Continued) **U003804906**

Tank owner name:	Not reported
Tank owner mailing address:	Not reported
Tank owner mailing city:	Not reported
Tank owner mailing zip:	Not reported
Tank owner mailing state:	Not reported
Tank operator name:	Not reported
Tank operator mailing address:	Not reported
Tank operator mailing city:	Not reported
Tank operator mailing zip:	Not reported
Tank operator mailing state:	Not reported
Tankidnumber:	Not reported
Tank status:	Not reported
Tank configuration:	Not reported
Tank closure date:	Not reported
Tank installation date:	Not reported
Tank num of compartments:	Not reported
Tank contents:	Not reported
Tank capacity gallons:	Not reported
Tank type:	Not reported
Tank pc construction:	Not reported
Tank pwpiping construction:	Not reported
Tank piping type:	Not reported
Tank piping construction:	Not reported
Tank sacrificial anode:	Not reported
Tank cp impressed current:	Not reported
Tank cp shutoff:	Not reported
Tank alarms:	Not reported
Tank ball float:	Not reported
Tank spill bucket:	Not reported

Name:	NUMBER ONE GAS
Address:	1900 MARTIN LUTHER KING JR WAY
City,State,Zip:	BERKELEY, CA 94704
Facility ID:	Not reported
Permitting Agency:	Berkeley City Toxics Management Division
CERSID:	10195885
Latitude:	37.8730700
Longitude:	-122.273450
Owner type:	Non-Government
Facility type:	Motor Vehicle Fueling
Num of inuse ust:	Not reported
Num of closed ust:	0
Num of oos ust:	0
Epa region:	9
Tribal lands:	No
Tank owner name:	PETER YEE
Tank owner mailing address:	1900 M.L.K. JR. WAY
Tank owner mailing city:	BERKELEY
Tank owner mailing zip:	94704
Tank owner mailing state:	CA
Tank operator name:	PETER YEE
Tank operator mailing address:	1900 MLK JR WAY
Tank operator mailing city:	BERKELEY
Tank operator mailing zip:	94704
Tank operator mailing state:	CA
Tankidnumber:	2
Tank status:	Renewal Permit

Map ID
Direction
Distance
Elevation | Site | MAP FINDINGS | Database(s) | EDR ID Number / EPA ID Number

NUMBER ONE GAS (Continued) **U003804906**

Tank configuration:	Stand Alone Tank
Tank closure date:	Not reported
Tank installation date:	9/1/1999 12:00:00 AM
Tank num of compartments:	1
Tank contents:	Premium Unleaded
Tank capacity gallons:	10000
Tank type:	Double Wall
Tank pc construction:	Steel
Tank pwpiping construction:	Fiberglass
Tank piping type:	Pressure
Tank piping construction:	Double Walled
Tank sacrificial anode:	No
Tank cp impressed current:	No
Tank cp shutoff:	Yes
Tank alarms:	No
Tank ball float:	No
Tank spill bucket:	Yes

Name:	NUMBER ONE GAS
Address:	1900 MARTIN LUTHER KING JR WAY
City,State,Zip:	BERKELEY, CA 94704
Facility ID:	Not reported
Permitting Agency:	Berkeley City Toxics Management Division
CERSID:	Not reported
Latitude:	37.87307
Longitude:	-122.27345
Owner type:	Not reported
Facility type:	Not reported
Num of inuse ust:	Not reported
Num of closed ust:	Not reported
Num of oos ust:	Not reported
Epa region:	Not reported
Tribal lands:	Not reported
Tank owner name:	Not reported
Tank owner mailing address:	Not reported
Tank owner mailing city:	Not reported
Tank owner mailing zip:	Not reported
Tank owner mailing state:	Not reported
Tank operator name:	Not reported
Tank operator mailing address:	Not reported
Tank operator mailing city:	Not reported
Tank operator mailing zip:	Not reported
Tank operator mailing state:	Not reported
Tankidnumber:	Not reported
Tank status:	Not reported
Tank configuration:	Not reported
Tank closure date:	Not reported
Tank installation date:	Not reported
Tank num of compartments:	Not reported
Tank contents:	Not reported
Tank capacity gallons:	Not reported
Tank type:	Not reported
Tank pc construction:	Not reported
Tank pwpiping construction:	Not reported
Tank piping type:	Not reported
Tank piping construction:	Not reported
Tank sacrificial anode:	Not reported

Map ID
Direction
Distance
Elevation | Site | MAP FINDINGS | Database(s) | EDR ID Number EPA ID Number

NUMBER ONE GAS (Continued) **U003804906**

Tank cp impressed current: Not reported
Tank cp shutoff: Not reported
Tank alarms: Not reported
Tank ball float: Not reported
Tank spill bucket: Not reported

CORTESE:
Name: NUMBER 1 GAS
Address: 1900 MARTIN LUTHER KING JR. WAY
City,State,Zip: BERKELEY, CA 94703
Region: CORTESE
Envirostor Id: Not reported
Global ID: T0600154182
Site/Facility Type: LUST CLEANUP SITE
Cleanup Status: COMPLETED - CASE CLOSED
Status Date: Not reported
Site Code: Not reported
Latitude: Not reported
Longitude: Not reported
Owner: Not reported
Enf Type: Not reported
Swat R: Not reported
Flag: active
Order No: Not reported
Waste Discharge System No: Not reported
Effective Date: Not reported
Region 2: Not reported
WID Id: Not reported
Solid Waste Id No: Not reported
Waste Management Uit Name: Not reported
File Name: Active Open

CERS:
Name: NUMBER 1 GAS
Address: 1900 MARTIN LUTHER KING JR. WAY
City,State,Zip: BERKELEY, CA 94703
Site ID: 672784
CERS ID: T0600154182
CERS Description: Leaking Underground Storage Tank Cleanup Site

Affiliation:
Affiliation Type Desc: Regional Board Caseworker
Entity Name: Regional Water Board - SAN FRANCISCO BAY RWQCB (REGION 2)
Entity Title: Not reported
Affiliation Address: 1515 CLAY ST SUITE 1400
Affiliation City: OAKLAND
Affiliation State: CA
Affiliation Country: Not reported
Affiliation Zip: Not reported
Affiliation Phone: ,

Affiliation Type Desc: Local Agency Caseworker
Entity Name: GEOFFERY FIEDLER - BERKELEY, CITY OF
Entity Title: Not reported
Affiliation Address: 2118 MILVIA STREET 3RD FLOOR
Affiliation City: BERKELEY
Affiliation State: CA

Map ID
Direction
Distance
Elevation | Site | MAP FINDINGS | Database(s) | EDR ID Number EPA ID Number

NUMBER ONE GAS (Continued) **U003804906**

Affiliation Country: Not reported
Affiliation Zip: Not reported
Affiliation Phone: ,

Y153 **NUMBER ONE GAS** **CERS TANKS** **S121744105**
WNW **1900 MARTIN LUTHER KING JR WAY** **CERS** **N/A**
1/8-1/4 **BERKELEY, CA 94704**
0.191 mi.
1006 ft. **Site 5 of 8 in cluster Y**

Relative: **Lower**
Actual: **175 ft.**

CERS TANKS:
Name: NUMBER ONE GAS
Address: 1900 MARTIN LUTHER KING JR WAY
City,State,Zip: BERKELEY, CA 94704
Site ID: 139048
CERS ID: 10195885
CERS Description: Underground Storage Tank

CERS:
Name: NUMBER ONE GAS
Address: 1900 MARTIN LUTHER KING JR WAY
City,State,Zip: BERKELEY, CA 94704
Site ID: 139048
CERS ID: 10195885
CERS Description: Chemical Storage Facilities

Violations:
Site ID: 139048
Site Name: NUMBER ONE GAS
Violation Date: 05-21-2014
Citation: 23 CCR 16 2636(f)(2) - California Code of Regulations, Title 23, Chapter 16, Section(s) 2636(f)(2)
Violation Description: Failure of the pressurized piping to meet one or more of the following requirements: monitored at least hourly with the capability of detecting a release of 3.0 gallons per hour, and will restrict the flow of product through the piping or trigger an alarm when a release occurs.
Violation Notes: Returned to compliance on 05/21/2014. Failed to provide a working LLD at 3.0 gph at 10psi that restricts or shuts off flow of fuel for the super tank. Corrected onsite. LLD replaced with same and confirmed.
Violation Division: Berkeley City Toxics Management Division
Violation Program: UST
Violation Source: CERS,

Site ID: 139048
Site Name: NUMBER ONE GAS
Violation Date: 03-02-2014
Citation: 19 CCR 4 2729.5 - California Code of Regulations, Title 19, Chapter 4, Section(s) 2729.5
Violation Description: Failure to submit inventory reports (Activities, Owner/Operator, Hazardous Materials Descriptions and Map pages, if required. Documentation must be resubmitted (for facilities which exceed EPCRA thresholds) or re-certified (for facilities which do not exceed EPCRA thresholds) by March 1.
Violation Notes: Returned to compliance on 04/01/2014. Non-inspection related violation - Notification for annual submittal sent to facility contact on or about 2/5/14 and reminder notice sent on or about 2/27/14. NOV sent

Map ID
Direction
Distance
Elevation Site

MAP FINDINGS

Database(s) EDR ID Number EPA ID Number

NUMBER ONE GAS (Continued) **S121744105**

3/18/14. Business initially submitted 3/28/14, and an accepted plan was submitted on 4/1/14 (CE)
Violation Division: Berkeley City Toxics Management Division
Violation Program: HMRRP
Violation Source: CERS,

Site ID: 139048
Site Name: NUMBER ONE GAS
Violation Date: 05-22-2019
Citation: 23 CCR 16 2636(f)(2) - California Code of Regulations, Title 23, Chapter 16, Section(s) 2636(f)(2)
Violation Description: Failure of the functional line leak detector (LLD) monitoring pressurized piping to meet one or more of the following requirements: Monitored at least hourly with the capability of detecting a release of 3.0 gallons per hour leak at 10 pounds per square inch and restrict or shut off the flow of product through the piping when a leak is detected.
Violation Notes: Returned to compliance on 05/22/2019. The line leak detector on the 87 Regular tank system did not detect a leak when tested. Corrected onsite as contractor adjusted the LLD and it passed.
Violation Division: Berkeley City Toxics Management Division
Violation Program: UST
Violation Source: CERS,

Site ID: 139048
Site Name: NUMBER ONE GAS
Violation Date: 05-23-2018
Citation: 23 CCR 16 2711(a)(8) - California Code of Regulations, Title 23, Chapter 16, Section(s) 2711(a)(8)
Violation Description: Failure to submit or maintain a current facility plot plan.
Violation Notes: Returned to compliance on 06/22/2018. The plot plan does not include the piping or monitoring locations, including the sensors, LLDs and monitoring panel. Corrective action: Update the plot plan and submit in CERS.
Violation Division: Berkeley City Toxics Management Division
Violation Program: UST
Violation Source: CERS,

Site ID: 139048
Site Name: NUMBER ONE GAS
Violation Date: 05-21-2015
Citation: 23 CCR 16 2712(i) - California Code of Regulations, Title 23, Chapter 16, Section(s) 2712(i)
Violation Description: Failure to submit, obtain approval, or maintain a complete/accurate response plan.
Violation Notes: Returned to compliance on 05/29/2015. The monitoring plan for the premium tank, tank 2, indicates that the UDC monitoring is performed by continuous electronic monitoring. during the inspection, the sensor only shut down flow of product at the dispenser. The monitoring plan for regular tank, tank 1, indicates pipe monitoring is performed with a liquid filled secondary containment. TMD observed that the secondary is dry. Corrective action: Update the monitoring plans electronically and resubmit.
Violation Division: Berkeley City Toxics Management Division
Violation Program: UST
Violation Source: CERS,

Map ID
Direction
Distance
Elevation | Site | MAP FINDINGS | Database(s) | EDR ID Number EPA ID Number

NUMBER ONE GAS (Continued) **S121744105**

Site ID: 139048
Site Name: NUMBER ONE GAS
Violation Date: 05-24-2016
Citation: 23 CCR 16 2636(f)(2) - California Code of Regulations, Title 23, Chapter 16, Section(s) 2636(f)(2)
Violation Description: Failure of the pressurized piping to meet one or more of the following requirements: monitored at least hourly with the capability of detecting a release of 3.0 gallons per hour, and will restrict the flow of product through the piping or trigger an alarm when a release occurs.
Violation Notes: Returned to compliance on 05/24/2016. 87 LLD failed in that it did not detect a 3.0 gph leak. LLD adjusted and passed.
Violation Division: Berkeley City Toxics Management Division
Violation Program: UST
Violation Source: CERS,

Site ID: 139048
Site Name: NUMBER ONE GAS
Violation Date: 05-20-2020
Citation: 23 CCR 16 2716(e) - California Code of Regulations, Title 23, Chapter 16, Section(s) 2716(e)
Violation Description: For designated operator (DO) monthly inspections conducted before October 1, 2018, failure to comply with one or more of the following requirements: Be performed by an ICC certified DO. Inspect monthly alarm history report, check that alarms are documented and responded to appropriately, and attach a copy. Inspect for the presence of liquid/debris in spill containers. Inspect for the presence of liquid/debris in under dispenser containment (UDC) and ensure that the monitoring equipment is positioned correctly. Inspect for liquid or debris in containment sumps where an alarm occurred with no service visit. Check that all testing and maintenance has been completed and documented. Verify that all facility employees have been trained in accordance with 23 CCR 2715(c). For designated operator (DO) 30 day inspections conducted on and after October 1, 2018, failure to conduct the designated UST operator visual inspection at least once every 30 days.
Violation Notes: Returned to compliance on 07/17/2020. The monthly DO inspections are not being conducted every 30 days. The inspections were completed on the following dates and should have been completed on or before the dates as noted in parenthesis: 6/17/2019 - 7/29/2019 (7/17/2019) - 8/23/2019 (8/16/2019) - 9/19/2019 (9/15/2019) - 10/22/2019 (10/15/2019) - 11/26/2019 (11/14/2019) - 12/23/2019 (12/14/2019) - 1/22/2020 (1/13/2020) - 2/24/2020 (2/12/2020) - 3/24/2020 (3/13/2020) - 4/27/2020 (4/12/2020). Corrective action: Ensure that the DO completes the visual inspection at least once every 30 days. Provide TMD with a copy of the May and June DO reports.
Violation Division: Berkeley City Toxics Management Division
Violation Program: UST
Violation Source: CERS,

Site ID: 139048
Site Name: NUMBER ONE GAS
Violation Date: 05-22-2019
Citation: 23 CCR 16 2712(b)(1)(G) - California Code of Regulations, Title 23, Chapter 16, Section(s) 2712(b)(1)(G)
Violation Description: Failure to comply with one or more of the following overfill prevention equipment requirements: Alert the transfer operator when

Map ID
Direction
Distance
Elevation Site

MAP FINDINGS

Database(s) EDR ID Number EPA ID Number

NUMBER ONE GAS (Continued) **S121744105**

the tank is 90 percent full by restricting the flow into the tank or triggering an audible and visual alarm; or Restrict delivery of flow to the tank at least 30 minutes before the tank overfills, provided the restriction occurs when the tank is filled to no more than 95 percent of capacity; and activate an audible alarm at least five minutes before the tank overfills; or Provide positive shut-off of flow to the tank when the tank is filled to no more than 95 percent of capacity; or Provide positive shut-off of flow to the tank so that none of the fittings located on the top of the tank are exposed to product due to overfilling. Install/retrofit overfill prevention equipment that does not use flow restrictors on vent piping to meet overfill prevention equipment requirements when the overfill prevention equipment is installed, repaired, or replaced on and after October 1, 2018. For USTs installed before October 1, 2018, perform an inspection by October 13, 2018 and every 36 months thereafter. For USTs installed on and after October 1, 2018, perform an inspection at installation and every 36 months thereafter. Inspected within 30 days after a repair to the overfill prevention equipment. Inspected using an applicable manufacturer guidelines, industry codes, engineering standards, or a method approved by a professional engineer. Inspected by a certified UST service technician. Maintain records of overfill prevention equipment inspection for 36 months.

Violation Notes: Returned to compliance on 05/22/2019. The flapper valves were not inspected by October 13, 2018. Service technicians pulled the flapper valves and inspected this date. The next inspection must be completed no later than October 13, 2021 and every 36 months thereafter.
Violation Division: Berkeley City Toxics Management Division
Violation Program: UST
Violation Source: CERS,

Site ID: 139048
Site Name: NUMBER ONE GAS
Violation Date: 05-21-2015
Citation: HSC 6.7 25286(a) - California Health and Safety Code, Chapter 6.7, Section(s) 25286(a)
Violation Description: Failure to submit an complete and accurate application for a permit to operate an underground storage tank, or for renewal of the permit.
Violation Notes: Returned to compliance on 05/29/2015. The UST Operating Permit application was submitted electronically on 3/2/15. The tank information is incorrect in that for Tank 1 overfill prevention is listed as audible and visual alarms and no external alarm is available onsite, turbine containment sump is listed as double wall, riser pipe is listed as none, it notes a containment sump is installed for fill component and the UDC is listed as double walled. For Tank 2, the primary containment is listed as fiberglass and the secondary tank containment is listed as steel, overfill prevention is listed as audible and visual alarms and no external alarm is available onsite, piping secondary containment is listed as steel, turbine containment sump is noted as double wall, riser pipe is listed as fiberglass and the fill component has a containment sump. Based on my inspection and review of the file, this information is incorrect. Corrective action: Update the tank information electronically and resubmit.
Violation Division: Berkeley City Toxics Management Division
Violation Program: UST
Violation Source: CERS,

Site ID: 139048

Map ID
Direction
Distance
Elevation Site

MAP FINDINGS

Database(s) EDR ID Number EPA ID Number

NUMBER ONE GAS (Continued) **S121744105**

Site Name: NUMBER ONE GAS
Violation Date: 05-21-2015
Citation: 23 CCR 16 2636(f)(2) - California Code of Regulations, Title 23, Chapter 16, Section(s) 2636(f)(2)
Violation Description: Failure of the pressurized piping to meet one or more of the following requirements: monitored at least hourly with the capability of detecting a release of 3.0 gallons per hour, and will restrict the flow of product through the piping or trigger an alarm when a release occurs.
Violation Notes: Returned to compliance on 05/21/2015. Super LLD and Regular LLD failed to detect a 3.0 gph leak. Super LLD was adjusted and passed. Note: Super LLD was replaced last year. The regular LLD was tested again and it passed.
Violation Division: Berkeley City Toxics Management Division
Violation Program: UST
Violation Source: CERS,

Site ID: 139048
Site Name: NUMBER ONE GAS
Violation Date: 05-21-2015
Citation: 23 CCR 16 2637 - California Code of Regulations, Title 23, Chapter 16, Section(s) 2637
Violation Description: Failure to comply with one or more of the following: conduct secondary containment testing, within six months of installation and every 36 months thereafter, conducted in accordance with proper practices, protocols, or test methods.
Violation Notes: Returned to compliance on 05/21/2015. TMD did not receive a copy of the secondary containment test results completed 10/23/14. Corrected onsite. Received a copy.
Violation Division: Berkeley City Toxics Management Division
Violation Program: UST
Violation Source: CERS,

Evaluation:
Eval General Type: Other/Unknown
Eval Date: 03-18-2014
Violations Found: Yes
Eval Type: Other, not routine, done by local agency
Eval Notes: Non inspection related violation: Failure to complete annual certification of the HMBP, which is due March 1 annually in Berkeley.
Eval Division: Berkeley City Toxics Management Division
Eval Program: HMRRP
Eval Source: CERS,

Eval General Type: Compliance Evaluation Inspection
Eval Date: 05-10-2021
Violations Found: No
Eval Type: Routine done by local agency
Eval Notes: Reviewed 2/25/2021 CERS submittal, financial responsibility, and monthly designated operator inspection reports. The monitoring system certification, spill bucket testing and overfill inspection was completed on 5/26/2021. No issues were noted.
Eval Division: Berkeley City Toxics Management Division
Eval Program: UST
Eval Source: CERS,

Eval General Type: Compliance Evaluation Inspection

Map ID
Direction
Distance
Elevation | Site | MAP FINDINGS | Database(s) | EDR ID Number EPA ID Number

NUMBER ONE GAS (Continued) **S121744105**

Eval Date: 05-21-2015
Violations Found: Yes
Eval Type: Routine done by local agency
Eval Notes: Met with Peter Yee, owner, and Tony Fontana and Bill McCarthy, UST compliance testing Inc, for monitoring system certification. Confirmed operation of STP sump sensors, annular sensors, UDC sensors, fail safe, positive shutdown, and sensor out. Monthly designated operator reports are available.
Eval Division: Berkeley City Toxics Management Division
Eval Program: UST
Eval Source: CERS,

Eval General Type: Compliance Evaluation Inspection
Eval Date: 05-24-2016
Violations Found: Yes
Eval Type: Routine done by local agency
Eval Notes: Onsite at time of monitoring system certification. Met with Tony Fontana and Bill McCarthy with UST Compliance Testing Inc. Received system setup and alarm history. Confirmed Veeder Root, ICC, VMI certification. No alarms since last certification. Confirmed operation of 87 and 91 STP sump sensors, annular sensors, positive shutdown, failsafe, and sensor out. Confirmed operation of UDC sensors. 91 LLD passed. Confirmed completion of monthly designated operator inspections and training. Due to reformulations of gasoline, in that it now contains 10% ethanol, primary containment of tank must be compatible with alcohol mixtures. This site has one double walled fiberglass tank from Xerxes installed in 1999, and the other is a double walled primary steel, secondary fiberglass Joor, installed in 1999. Based on the manufacturer's affirmative statement of compatibility, singed May 31, 2012, the double walled fiberglass Xerxes tank is compatible with up to 100% ethanol. The Joor [Truncated]
Eval Division: Berkeley City Toxics Management Division
Eval Program: UST
Eval Source: CERS,

Eval General Type: Compliance Evaluation Inspection
Eval Date: 05-31-2022
Violations Found: No
Eval Type: Routine done by local agency
Eval Notes: Toxics Management Division (TMD) was on-site to conduct routine Underground Storage Tank (UST) facility. On May 25, 2022, Bill McCarthy of UST Compliance notified TMD of the scheduled annual monitoring certification, to take place on 5/31/2022. TMD met with facility operator, Dwanye Yee, and UST Technicians Anthony Fontana and Bill McCarthy of UST Compliance Testing. TMD reviewed Designated Operator (DO) reports and they were in order; DO training of employees took place on 6/17/2021 and is current. UST operating permit was current and posted on wall. TMD observed technicians placing stickers on tested equipment. TMD observed certifications for - VMI #2333 (expires May 16, 2023) - Veeder-Root #A23686 (certified July 25, 2021) - ICC #1064273 (expires 8/21/2022) Two spill buckets held 5 gallons, passing containment testing. Fail safe, positive shut down, and sensor out tests were conducted and passed. Annular sensors alarmed. UDCs had hard-piped sensors; technicians [Truncated]
Eval Division: Berkeley City Toxics Management Division
Eval Program: UST

Map ID
Direction
Distance
Elevation Site

MAP FINDINGS

Database(s) EDR ID Number EPA ID Number

NUMBER ONE GAS (Continued) **S121744105**

Eval Source: CERS,

Eval General Type: Other/Unknown
Eval Date: 10-23-2014
Violations Found: No
Eval Type: Other, not routine, done by local agency
Eval Notes: Onsite for secondary containment testing. Tony Fontana and Bill McCarthy with UST Compliance Testing Inc. All components pass. All boots removed following testing and sensors replaced to lowest point. Please note, TMD did not receive a written notification of the testing to indicate date and time. TMD was verbally notified of the date. TMD requires written confirmation of the testing notificaiton.
Eval Division: Berkeley City Toxics Management Division
Eval Program: UST
Eval Source: CERS,

Eval General Type: Compliance Evaluation Inspection
Eval Date: 05-21-2014
Violations Found: Yes
Eval Type: Routine done by local agency
Eval Notes: Onsite for monitoring system certification. Met with Peter Yee, owner, and Bill McCarthy and Tony Fontana, UST Compliance Testing, inc. Received system setup and alarm history. DO report for September indicates CPU crashed and battery replaced, sensors retested. Last alarm history printed August 28, 2013. Confirmed operation of super sump sensor, 87 sump sensor, super annular sensor and 87 annular sensor. Confirmed positive shutdown, fail safe and sensor out. confirmed UCD sensors shut down dispensers. 87 LLD passed. Super LLD failed.
Eval Division: Berkeley City Toxics Management Division
Eval Program: UST
Eval Source: CERS,

Eval General Type: Compliance Evaluation Inspection
Eval Date: 05-21-2015
Violations Found: No
Eval Type: Routine done by local agency
Eval Notes: Business submitted annual HMBP update 2/26/2015.
Eval Division: Berkeley City Toxics Management Division
Eval Program: HMRRP
Eval Source: CERS,

Eval General Type: Compliance Evaluation Inspection
Eval Date: 05-22-2017
Violations Found: No
Eval Type: Routine done by local agency
Eval Notes: Confirmed monthly designated operator inspections completed. Confirmed information submitted in the most recent CERS submittal, 8/8/2016. Confirmed the facility has had no alarms. Returned to site on June 12, 2017 to review monitoring system certification report and no issues observed.
Eval Division: Berkeley City Toxics Management Division
Eval Program: UST
Eval Source: CERS,

Eval General Type: Compliance Evaluation Inspection
Eval Date: 05-22-2019

Map ID
Direction
Distance
Elevation Site

MAP FINDINGS

Database(s) EDR ID Number EPA ID Number

NUMBER ONE GAS (Continued) **S121744105**

Violations Found: Yes
Eval Type: Routine done by local agency
Eval Notes: Observed monitoring system certification completed by Bill McCarthy and Tony Fontana of U.S.T. Compliance Testing, Inc. TMD was provided with a copy of the system setup and alarm history. Service technicians confirmed operation of sensors and line leak detectors. Reviewed monthly DO reports.
Eval Division: Berkeley City Toxics Management Division
Eval Program: UST
Eval Source: CERS,

Eval General Type: Compliance Evaluation Inspection
Eval Date: 05-10-2021
Violations Found: No
Eval Type: Routine done by local agency
Eval Notes: Not reported
Eval Division: Berkeley City Toxics Management Division
Eval Program: HMRRP
Eval Source: CERS,

Eval General Type: Compliance Evaluation Inspection
Eval Date: 05-20-2020
Violations Found: Yes
Eval Type: Routine done by local agency
Eval Notes: Met with Dwayne Yee, and Tony Fontana and Bill McCarthy with UST Compliance Testing Inc. Reviewed system setup, alarm history, CERS submittal, and monthly DO reports.
Eval Division: Berkeley City Toxics Management Division
Eval Program: UST
Eval Source: CERS,

Eval General Type: Compliance Evaluation Inspection
Eval Date: 05-23-2018
Violations Found: Yes
Eval Type: Routine done by local agency
Eval Notes: Met with Peter Yee, owner, and Tony Fontana and Bill McCarthy, with UST Compliance Testing Inc for monitoring system certification. Sumps clean and service technicians confirmed operation of sump sensors and annular sensors for regular (tank 1) and premium (tank 2) tank systems, and confirmed under dispenser containment sensors, and line leak detectors. Service technicians confirmed positive shutdown, fail safe and sensor out.
Eval Division: Berkeley City Toxics Management Division
Eval Program: UST
Eval Source: CERS,

Eval General Type: Compliance Evaluation Inspection
Eval Date: 05-23-2018
Violations Found: No
Eval Type: Routine done by local agency
Eval Notes: Not reported
Eval Division: Berkeley City Toxics Management Division
Eval Program: HMRRP
Eval Source: CERS,

Eval General Type: Other/Unknown
Eval Date: 10-25-2017

Map ID
Direction
Distance
Elevation Site

MAP FINDINGS

Database(s) EDR ID Number EPA ID Number

NUMBER ONE GAS (Continued) **S121744105**

Violations Found: No
Eval Type: Other, not routine, done by local agency
Eval Notes: Onsite for the secondary containment testing completed by Bill McCarthy and Tony Fontana with UST Compliance Testing Inc. Sumps tested for 15 minutes using XXX Lines tested at 5 psi.
Eval Division: Berkeley City Toxics Management Division
Eval Program: UST
Eval Source: CERS,

Enforcement Action:
Site ID: 139048
Site Name: NUMBER ONE GAS
Site Address: 1900 MARTIN LUTHER KING JR WAY
Site City: BERKELEY
Site Zip: 94704
Enf Action Date: 03-18-2014
Enf Action Type: Notice of Violation (Unified Program)
Enf Action Description: Notice of Violation Issued by the Inspector at the Time of Inspection
Enf Action Notes: Not reported
Enf Action Division: Berkeley City Toxics Management Division
Enf Action Program: HMRRP
Enf Action Source: CERS,

Site ID: 139048
Site Name: NUMBER ONE GAS
Site Address: 1900 MARTIN LUTHER KING JR WAY
Site City: BERKELEY
Site Zip: 94704
Enf Action Date: 05-21-2015
Enf Action Type: Notice of Violation (Unified Program)
Enf Action Description: Notice of Violation Issued by the Inspector at the Time of Inspection
Enf Action Notes: Not reported
Enf Action Division: Berkeley City Toxics Management Division
Enf Action Program: UST
Enf Action Source: CERS,

Site ID: 139048
Site Name: NUMBER ONE GAS
Site Address: 1900 MARTIN LUTHER KING JR WAY
Site City: BERKELEY
Site Zip: 94704
Enf Action Date: 05-21-2014
Enf Action Type: Notice of Violation (Unified Program)
Enf Action Description: Notice of Violation Issued by the Inspector at the Time of Inspection
Enf Action Notes: Not reported
Enf Action Division: Berkeley City Toxics Management Division
Enf Action Program: UST
Enf Action Source: CERS,

Coordinates:
Site ID: 139048
Facility Name: NUMBER ONE GAS
Env Int Type Code: HMBP
Program ID: 10195885
Coord Name: Not reported
Ref Point Type Desc: Center of a facility or station.,

Map ID
Direction
Distance
Elevation Site

MAP FINDINGS

Database(s) EDR ID Number EPA ID Number

NUMBER ONE GAS (Continued) **S121744105**

Latitude: 37.873070
Longitude: -122.273450

Affiliation:
Affiliation Type Desc: CUPA District
Entity Name: Berkeley City Toxics Management Division
Entity Title: Not reported
Affiliation Address: 1947 Center Street, 1st Floor
Affiliation City: Berkeley
Affiliation State: CA
Affiliation Country: Not reported
Affiliation Zip: 94704
Affiliation Phone: (510) 981-7460,

Affiliation Type Desc: UST Property Owner Name
Entity Name: YEE PETER Y & LANCY S
Entity Title: Not reported
Affiliation Address: 370 HOLLISTER AVENUE
Affiliation City: ALAMEDA
Affiliation State: CA
Affiliation Country: United States
Affiliation Zip: 945013574
Affiliation Phone: (510) 845-7175,

Affiliation Type Desc: Operator
Entity Name: Dwayne Yee
Entity Title: Not reported
Affiliation Address: Not reported
Affiliation City: Not reported
Affiliation State: Not reported
Affiliation Country: Not reported
Affiliation Zip: Not reported
Affiliation Phone: (510) 316-3799,

Affiliation Type Desc: UST Tank Operator
Entity Name: PETER YEE
Entity Title: Not reported
Affiliation Address: 1900 MLK JR WAY
Affiliation City: BERKELEY
Affiliation State: CA
Affiliation Country: United States
Affiliation Zip: 94704
Affiliation Phone: (510) 845-7175,

Affiliation Type Desc: Document Preparer
Entity Name: Dwayne Yee
Entity Title: Not reported
Affiliation Address: Not reported
Affiliation City: Not reported
Affiliation State: Not reported
Affiliation Country: Not reported
Affiliation Zip: Not reported
Affiliation Phone: ,

Affiliation Type Desc: Environmental Contact
Entity Name: Dwayne Yee
Entity Title: Not reported

Map ID
Direction
Distance
Elevation | Site | MAP FINDINGS | Database(s) | EDR ID Number EPA ID Number

NUMBER ONE GAS (Continued) **S121744105**

Affiliation Address: 1900 Martin Luther King Jr Way
Affiliation City: Berkeley
Affiliation State: CA
Affiliation Country: Not reported
Affiliation Zip: 94704
Affiliation Phone: ,

Affiliation Type Desc: Facility Mailing Address
Entity Name: Mailing Address
Entity Title: Not reported
Affiliation Address: 1900 MARTIN LUTHER KING JR. WAY
Affiliation City: BERKELEY
Affiliation State: CA
Affiliation Country: Not reported
Affiliation Zip: 94704
Affiliation Phone: ,

Affiliation Type Desc: Parent Corporation
Entity Name: NUMBER ONE GAS
Entity Title: Not reported
Affiliation Address: Not reported
Affiliation City: Not reported
Affiliation State: Not reported
Affiliation Country: Not reported
Affiliation Zip: Not reported
Affiliation Phone: ,

Affiliation Type Desc: Identification Signer
Entity Name: Dwayne Yee
Entity Title: Operator
Affiliation Address: Not reported
Affiliation City: Not reported
Affiliation State: Not reported
Affiliation Country: Not reported
Affiliation Zip: Not reported
Affiliation Phone: ,

Affiliation Type Desc: Legal Owner
Entity Name: LANCY YEE
Entity Title: Not reported
Affiliation Address: 1900 Martin Luther King Jr Way
Affiliation City: Berkeley
Affiliation State: CA
Affiliation Country: United States
Affiliation Zip: 94704
Affiliation Phone: (510) 845-6734,

Affiliation Type Desc: UST Permit Applicant
Entity Name: Dwayne Yee
Entity Title: Owners Son
Affiliation Address: Not reported
Affiliation City: Not reported
Affiliation State: Not reported
Affiliation Country: Not reported
Affiliation Zip: Not reported
Affiliation Phone: (510) 316-3799,

Map ID
Direction
Distance
Elevation | Site | MAP FINDINGS | Database(s) | EDR ID Number EPA ID Number

NUMBER ONE GAS (Continued) **S121744105**

Affiliation Type Desc:	UST Tank Owner
Entity Name:	PETER YEE
Entity Title:	Not reported
Affiliation Address:	1900 M.L.K. JR. WAY
Affiliation City:	BERKELEY
Affiliation State:	CA
Affiliation Country:	United States
Affiliation Zip:	94704
Affiliation Phone:	(510) 845-7175,

Y154 **NUMBER 1 GAS** **LUST** **S104580004**
WNW **1900 MARTIN LUTHER KING JR. WAY** **N/A**
1/8-1/4 **BERKELEY, CA 94703**
0.191 mi.
1006 ft. **Site 6 of 8 in cluster Y**

Relative: **Lower**

Actual: **175 ft.**

LUST:

Name:	NUMBER 1 GAS
Address:	1900 MARTIN LUTHER KING JR. WAY
City,State,Zip:	BERKELEY, CA 94703
Lead Agency:	BERKELEY, CITY OF
Case Type:	LUST Cleanup Site
Geo Track:	http://geotracker.waterboards.ca.gov/profile_report.asp?global_id=T0600154182
Global Id:	T0600154182
Latitude:	37.873326
Longitude:	-122.273197
Status:	Completed - Case Closed
Status Date:	04/21/2005
Case Worker:	GAF
RB Case Number:	Not reported
Local Agency:	BERKELEY, CITY OF
File Location:	Not reported
Local Case Number:	MLK1900
Potential Media Affect:	Other Groundwater (uses other than drinking water)
Potential Contaminants of Concern:	Gasoline, Diesel, Waste Oil / Motor / Hydraulic / Lubricating
EPA Region:	9
Coordinate Source:	Google Geocode
Cuf Case:	NO
Quantity Released Gallons:	Not reported
Begin Date:	06/25/1998
Leak Reported Date:	08/23/1999
How Discovered:	UST System Modification
How Discovered Description:	USTS REMOVED AND SAMPLES TAKEN
Discharge Source:	Dispenser
Discharge Cause:	Unknown
Stop Method:	Close and Replace Tank
Stop Description:	Not reported
No Further Action Date:	04/21/2005
CA Water Watershed Name:	Bay Bridges - Berkeley (203.30)
Dwr Groundwater Subbasin Name:	Santa Clara Valley - East Bay Plain (2-009.04)
Disadvantaged Community:	Not reported
CA Enviroscreen 3 Score:	11-15%
CA Enviroscreen 4 Score:	25-30%
Military DOD Site:	No
Facility Project Subtype:	Not reported
RWQCB Region:	SAN FRANCISCO BAY RWQCB (REGION 2)
Site History:	Not reported

Map ID
Direction
Distance
Elevation | Site | MAP FINDINGS | Database(s) | EDR ID Number / EPA ID Number

NUMBER 1 GAS (Continued) **S104580004**

LUST:
Global Id: T0600154182
Contact Type: Local Agency Caseworker - Primary Caseworker
Contact Name: GEOFFERY FIEDLER
Organization Name: BERKELEY, CITY OF
Address: 2118 MILVIA STREET 3RD FLOOR
City: BERKELEY
Email: gfiedler@ci.berkeley.ca.us
Phone Number: Not reported

Global Id: T0600154182
Contact Type: Regional Board Caseworker
Contact Name: Regional Water Board
Organization Name: SAN FRANCISCO BAY RWQCB (REGION 2)
Address: 1515 CLAY ST SUITE 1400
City: OAKLAND
Email: Not reported
Phone Number: Not reported

LUST:
Global Id: T0600154182
Action Type: Other
Date: 06/25/1998
Action: Leak Discovery

Global Id: T0600154182
Action Type: Other
Date: 08/23/1999
Action: Leak Reported

Global Id: T0600154182
Action Type: Other
Date: 06/25/1999
Action: Leak Stopped

Global Id: T0600154182
Action Type: REMEDIATION
Date: 06/25/1998
Action: Excavation

LUST:
Global Id: T0600154182
Status: Open - Case Begin Date
Status Date: 06/25/1998

Global Id: T0600154182
Status: Open - Verification Monitoring
Status Date: 03/22/1999

Global Id: T0600154182
Status: Completed - Case Closed
Status Date: 04/21/2005

MAP FINDINGS

Map ID / Direction / Distance / Elevation	Site	Database(s)	EDR ID Number / EPA ID Number
Z155	**SUSIE JUE**	**RCRA NonGen / NLR**	**1027203947**
NW	**1925 DELAWARE ST, APT 2C**		**CAC003167932**
1/8-1/4	**BERKELEY, CA 94709**		
0.191 mi.			
1006 ft.	**Site 1 of 2 in cluster Z**		

Relative: **Higher**

Actual: **197 ft.**

RCRA Listings:

Date Form Received by Agency:	20220324
Handler Name:	Susie Jue
Handler Address:	1925 DELAWARE ST, APT 2C
Handler City,State,Zip:	BERKELEY, CA 94709
EPA ID:	CAC003167932
Contact Name:	SUSIE JUE
Contact Address:	1925 DELAWARE ST, APT 2C
Contact City,State,Zip:	BERKELEY, CA 94709
Contact Telephone:	510-333-6901
Contact Fax:	Not reported
Contact Email:	SUSIE.JUE@SBCGLOBAL.NET
Contact Title:	Not reported
EPA Region:	09
Land Type:	Not reported
Federal Waste Generator Description:	Not a generator, verified
Non-Notifier:	Not reported
Biennial Report Cycle:	Not reported
Accessibility:	Not reported
Active Site Indicator:	Not reported
State District Owner:	Not reported
State District:	Not reported
Mailing Address:	1925 DELAWARE ST, APT 2C
Mailing City,State,Zip:	BERKELEY, CA 94709
Owner Name:	Susie Jue
Owner Type:	Other
Operator Name:	Susie Jue
Operator Type:	Other
Short-Term Generator Activity:	No
Importer Activity:	No
Mixed Waste Generator:	No
Transporter Activity:	No
Transfer Facility Activity:	No
Recycler Activity with Storage:	No
Small Quantity On-Site Burner Exemption:	No
Smelting Melting and Refining Furnace Exemption:	No
Underground Injection Control:	No
Off-Site Waste Receipt:	No
Universal Waste Indicator:	No
Universal Waste Destination Facility:	No
Federal Universal Waste:	No
Active Site State-Reg Handler:	---
Federal Facility Indicator:	Not reported
Hazardous Secondary Material Indicator:	N
Sub-Part K Indicator:	Not reported
2018 GPRA Permit Baseline:	Not on the Baseline
2018 GPRA Renewals Baseline:	Not on the Baseline
202 GPRA Corrective Action Baseline:	No
Subject to Corrective Action Universe:	No
Non-TSDFs Where RCRA CA has Been Imposed Universe:	No
Corrective Action Priority Ranking:	No NCAPS ranking
Environmental Control Indicator:	No
Institutional Control Indicator:	No

Map ID
Direction
Distance
Elevation | Site | MAP FINDINGS | Database(s) | EDR ID Number EPA ID Number

SUSIE JUE (Continued) **1027203947**

Human Exposure Controls Indicator:	N/A
Groundwater Controls Indicator:	N/A
Significant Non-Complier Universe:	No
Unaddressed Significant Non-Complier Universe:	No
Addressed Significant Non-Complier Universe:	No
Significant Non-Complier With a Compliance Schedule Universe:	No
Financial Assurance Required:	Not reported
Handler Date of Last Change:	20220324
Recognized Trader-Importer:	No
Recognized Trader-Exporter:	No
Importer of Spent Lead Acid Batteries:	No
Exporter of Spent Lead Acid Batteries:	No
Recycler Activity Without Storage:	No
Manifest Broker:	No
Sub-Part P Indicator:	No

Handler - Owner Operator:

Owner/Operator Indicator:	Owner
Owner/Operator Name: SUSIE JUE	
Legal Status:	Other
Date Became Current:	Not reported
Date Ended Current:	Not reported
Owner/Operator Address:	1925 DELAWARE ST, APT 2C
Owner/Operator City,State,Zip:	BERKELEY, CA 94709
Owner/Operator Telephone:	510-333-6901
Owner/Operator Telephone Ext:	Not reported
Owner/Operator Fax:	Not reported
Owner/Operator Email:	Not reported

Owner/Operator Indicator:	Operator
Owner/Operator Name: SUSIE JUE	
Legal Status:	Other
Date Became Current:	Not reported
Date Ended Current:	Not reported
Owner/Operator Address:	1925 DELAWARE ST, APT 2C
Owner/Operator City,State,Zip:	BERKELEY, CA 94709
Owner/Operator Telephone:	510-333-6901
Owner/Operator Telephone Ext:	Not reported
Owner/Operator Fax:	Not reported
Owner/Operator Email:	Not reported

Historic Generators:

Receive Date:	20220324
Handler Name: SUSIE JUE	
Federal Waste Generator Description:	Not a generator, verified
State District Owner:	Not reported
Large Quantity Handler of Universal Waste:	No
Recognized Trader Importer:	No
Recognized Trader Exporter:	No
Spent Lead Acid Battery Importer:	No
Spent Lead Acid Battery Exporter:	No
Current Record:	Yes
Non Storage Recycler Activity:	No
Electronic Manifest Broker:	No

Map ID
Direction
Distance
Elevation | Site | MAP FINDINGS | Database(s) | EDR ID Number / EPA ID Number

SUSIE JUE (Continued) **1027203947**

List of NAICS Codes and Descriptions:
NAICS Code: 56299
NAICS Description: ALL OTHER WASTE MANAGEMENT SERVICES

Facility Has Received Notices of Violations:
Violations: No Violations Found

Evaluation Action Summary:
Evaluations: No Evaluations Found

Z156 **JUE FAMILY** **RCRA NonGen / NLR** **1027078911**
NW **1925 DELAWARE ST, UNIT 2C** **CAC003150824**
1/8-1/4 **BERKELEY, CA 94709**
0.191 mi.
1006 ft. **Site 2 of 2 in cluster Z**

Relative:
Higher

Actual:
197 ft.

RCRA Listings:

Date Form Received by Agency:	20211201
Handler Name:	Jue Family
Handler Address:	1925 DELAWARE ST, UNIT 2C
Handler City,State,Zip:	BERKELEY, CA 94709
EPA ID:	CAC003150824
Contact Name:	JUE FAMILY
Contact Address:	3339 MONTEVIDEO DR
Contact City,State,Zip:	SAN RAMON, CA 94583
Contact Telephone:	510-333-6901
Contact Fax:	Not reported
Contact Email:	SUSIE.JUE@SBCGLOBAL.NET
Contact Title:	Not reported
EPA Region:	09
Land Type:	Not reported
Federal Waste Generator Description:	Not a generator, verified
Non-Notifier:	Not reported
Biennial Report Cycle:	Not reported
Accessibility:	Not reported
Active Site Indicator:	Not reported
State District Owner:	Not reported
State District:	Not reported
Mailing Address:	3339 MONTEVIDEO DR
Mailing City,State,Zip:	SAN RAMON, CA 94583
Owner Name:	Jue Family
Owner Type:	Other
Operator Name:	Jue Family
Operator Type:	Other
Short-Term Generator Activity:	No
Importer Activity:	No
Mixed Waste Generator:	No
Transporter Activity:	No
Transfer Facility Activity:	No
Recycler Activity with Storage:	No
Small Quantity On-Site Burner Exemption:	No
Smelting Melting and Refining Furnace Exemption:	No
Underground Injection Control:	No
Off-Site Waste Receipt:	No
Universal Waste Indicator:	No

Map ID
Direction
Distance
Elevation | Site | MAP FINDINGS | Database(s) | EDR ID Number EPA ID Number

JUE FAMILY (Continued) **1027078911**

Universal Waste Destination Facility:	No
Federal Universal Waste:	No
Active Site State-Reg Handler:	---
Federal Facility Indicator:	Not reported
Hazardous Secondary Material Indicator:	N
Sub-Part K Indicator:	Not reported
2018 GPRA Permit Baseline:	Not on the Baseline
2018 GPRA Renewals Baseline:	Not on the Baseline
202 GPRA Corrective Action Baseline:	No
Subject to Corrective Action Universe:	No
Non-TSDFs Where RCRA CA has Been Imposed Universe:	No
Corrective Action Priority Ranking:	No NCAPS ranking
Environmental Control Indicator:	No
Institutional Control Indicator:	No
Human Exposure Controls Indicator:	N/A
Groundwater Controls Indicator:	N/A
Significant Non-Complier Universe:	No
Unaddressed Significant Non-Complier Universe:	No
Addressed Significant Non-Complier Universe:	No
Significant Non-Complier With a Compliance Schedule Universe:	No
Financial Assurance Required:	Not reported
Handler Date of Last Change:	20211201
Recognized Trader-Importer:	No
Recognized Trader-Exporter:	No
Importer of Spent Lead Acid Batteries:	No
Exporter of Spent Lead Acid Batteries:	No
Recycler Activity Without Storage:	No
Manifest Broker:	No
Sub-Part P Indicator:	No

Handler - Owner Operator:

Owner/Operator Indicator:	Operator
Owner/Operator Name: JUE FAMILY	
Legal Status:	Other
Date Became Current:	Not reported
Date Ended Current:	Not reported
Owner/Operator Address:	3339 MONTEVIDEO DR
Owner/Operator City,State,Zip:	SAN RAMON, CA 94583
Owner/Operator Telephone:	510-333-6901
Owner/Operator Telephone Ext:	Not reported
Owner/Operator Fax:	Not reported
Owner/Operator Email:	Not reported

Owner/Operator Indicator:	Owner
Owner/Operator Name: JUE FAMILY	
Legal Status:	Other
Date Became Current:	Not reported
Date Ended Current:	Not reported
Owner/Operator Address:	3339 MONTEVIDEO DR
Owner/Operator City,State,Zip:	SAN RAMON, CA 94583
Owner/Operator Telephone:	510-333-6901
Owner/Operator Telephone Ext:	Not reported
Owner/Operator Fax:	Not reported
Owner/Operator Email:	Not reported

Map ID
Direction
Distance
Elevation | Site | MAP FINDINGS | Database(s) | EDR ID Number / EPA ID Number

JUE FAMILY (Continued) **1027078911**

Historic Generators:

Receive Date:	20211201
Handler Name: JUE FAMILY	
Federal Waste Generator Description:	Not a generator, verified
State District Owner:	Not reported
Large Quantity Handler of Universal Waste:	No
Recognized Trader Importer:	No
Recognized Trader Exporter:	No
Spent Lead Acid Battery Importer:	No
Spent Lead Acid Battery Exporter:	No
Current Record:	Yes
Non Storage Recycler Activity:	No
Electronic Manifest Broker:	No

List of NAICS Codes and Descriptions:

NAICS Code:	56299
NAICS Description:	ALL OTHER WASTE MANAGEMENT SERVICES

Facility Has Received Notices of Violations:

Violations:	No Violations Found

Evaluation Action Summary:

Evaluations:	No Evaluations Found

V157 **HADJIAN PROPERTY** **CPS-SLIC S125345842**
WSW **1840/1894 UNIVERSITY AVENUE** **CERS N/A**
1/8-1/4 **BERKELEY, CA 94703**
0.192 mi.
1014 ft. **Site 7 of 7 in cluster V**

Relative: **Lower**
Actual: **164 ft.**

CPS-SLIC:

Name:	HADJIAN PROPERTY
Address:	1840/1894 UNIVERSITY AVENUE
City,State,Zip:	BERKELEY, CA 94703
Region:	STATE
Facility Status:	**Open - Site Assessment**
Status Date:	08/14/2019
Global Id:	T10000013278
Lead Agency:	SAN FRANCISCO BAY RWQCB (REGION 2)
Lead Agency Case Number:	Not reported
Latitude:	37.8713097734201
Longitude:	-122.273421807375
Case Type:	Cleanup Program Site
Case Worker:	LM
Local Agency:	Not reported
RB Case Number:	01S0812
File Location:	All Files are on GeoTracker or in the Local Agency Database
Potential Media Affected:	Other Groundwater (uses other than drinking water), Soil, Soil Vapor, Under Investigation
Potential Contaminants of Concern:	Dichloroethene (DCE), Other Solvent or Non-Petroleum Hydrocarbon, Tetrachloroethylene (PCE), Trichloroethylene (TCE)
EPA Region:	9
Coordinate Source:	Google Map Move
Cuf Case:	NO
Quantity Released Gallons:	Not reported

Map ID
Direction
Distance
Elevation | Site | MAP FINDINGS | Database(s) | EDR ID Number / EPA ID Number

HADJIAN PROPERTY (Continued) **S125345842**

Begin Date:	08/14/2019
Leak Reported Date:	Not reported
How Discovered:	Not reported
How Discovered Description:	Not reported
Discharge Source:	Not reported
Discharge Cause:	Not reported
Stop Method:	Not reported
Stop Description:	Not reported
No Further Action Date:	Not reported
CA Water Watershed Name:	Bay Bridges - Berkeley (203.30)
Dwr Groundwater Subbasin Name:	Santa Clara Valley - East Bay Plain (2-009.04)
Disadvantaged Community:	Not reported
CA Enviroscreen 3 Score:	36-40%
CA Enviroscreen 4 Score:	45-50%
Military DOD Site:	No
Facility Project Subtype:	Not reported
RWQCB Region:	SAN FRANCISCO BAY RWQCB (REGION 2)
Site History:	Site operated as a clothes cleaning facility during approximately 1938 to 1955. Chemicals associated with dry cleaning detected at the Site includes carbon tetrachloride, PCE, and TCE. Site is also the location of a leaking UST case (see Regional Water Board case no. 01-2043).

Click here to access the California GeoTracker records for this facility:

CERS:

Name:	HADJIAN PROPERTY
Address:	1840/1894 UNIVERSITY AVENUE
City,State,Zip:	BERKELEY, CA 94703
Site ID:	659050
CERS ID:	T10000013278
CERS Description:	Cleanup Program Site

Affiliation:

Affiliation Type Desc:	Regional Board Caseworker
Entity Name:	LAURENT MEILLIER - SAN FRANCISCO BAY RWQCB (REGION 2)
Entity Title:	Not reported
Affiliation Address:	1515 CLAY ST. SUITE 1400
Affiliation City:	OAKLAND
Affiliation State:	CA
Affiliation Country:	Not reported
Affiliation Zip:	Not reported
Affiliation Phone:	,

R158 **AVPM CA 31 LP DBA CAMPUS VETERINARY CLINIC** **RCRA NonGen / NLR** **1027529508**
WNW **1807 MARTIN LUTHER KING JR WAY** **CAL000475755**
1/8-1/4 **BERKELEY, CA 94709**
0.194 mi.
1025 ft. **Site 2 of 2 in cluster R**

Relative: **Lower**
Actual: **182 ft.**

RCRA Listings:

Date Form Received by Agency:	20230112
Handler Name:	Avpm Ca 31 Lp Dba Campus Veterinary Clinic
Handler Address:	1807 MARTIN LUTHER KING JR WAY
Handler City,State,Zip:	BERKELEY, CA 94709
EPA ID:	CAL000475755
Contact Name:	CHRISTINE PIERSON

Map ID
Direction
Distance
Elevation Site

MAP FINDINGS

Database(s) EDR ID Number EPA ID Number

AVPM CA 31 LP DBA CAMPUS VETERINARY CLINIC (Continued) **1027529508**

Contact Address:	1807 MARTIN LUTHER KING JR WAY
Contact City,State,Zip:	BERKELEY, CA 94709
Contact Telephone:	510-549-1252
Contact Fax:	Not reported
Contact Email:	MFORD@AMERIVER.COM
Contact Title:	Not reported
EPA Region:	09
Land Type:	Not reported
Federal Waste Generator Description:	Not a generator, verified
Non-Notifier:	Not reported
Biennial Report Cycle:	Not reported
Accessibility:	Not reported
Active Site Indicator:	Not reported
State District Owner:	Not reported
State District:	Not reported
Mailing Address:	1807 MARTIN LUTHER KING JR WAY
Mailing City,State,Zip:	BERKELEY, CA 94709
Owner Name:	Amerivet Veterinary Partners
Owner Type:	Other
Operator Name:	Christine Pierson
Operator Type:	Other
Short-Term Generator Activity:	No
Importer Activity:	No
Mixed Waste Generator:	No
Transporter Activity:	No
Transfer Facility Activity:	No
Recycler Activity with Storage:	No
Small Quantity On-Site Burner Exemption:	No
Smelting Melting and Refining Furnace Exemption:	No
Underground Injection Control:	No
Off-Site Waste Receipt:	No
Universal Waste Indicator:	No
Universal Waste Destination Facility:	No
Federal Universal Waste:	No
Active Site State-Reg Handler:	---
Federal Facility Indicator:	Not reported
Hazardous Secondary Material Indicator:	N
Sub-Part K Indicator:	Not reported
2018 GPRA Permit Baseline:	Not on the Baseline
2018 GPRA Renewals Baseline:	Not on the Baseline
202 GPRA Corrective Action Baseline:	No
Subject to Corrective Action Universe:	No
Non-TSDFs Where RCRA CA has Been Imposed Universe:	No
Corrective Action Priority Ranking:	No NCAPS ranking
Environmental Control Indicator:	No
Institutional Control Indicator:	No
Human Exposure Controls Indicator:	N/A
Groundwater Controls Indicator:	N/A
Significant Non-Complier Universe:	No
Unaddressed Significant Non-Complier Universe:	No
Addressed Significant Non-Complier Universe:	No
Significant Non-Complier With a Compliance Schedule Universe:	No
Financial Assurance Required:	Not reported
Handler Date of Last Change:	20230113
Recognized Trader-Importer:	No
Recognized Trader-Exporter:	No
Importer of Spent Lead Acid Batteries:	No

Map ID
Direction
Distance
Elevation | Site | MAP FINDINGS | Database(s) | EDR ID Number EPA ID Number

AVPM CA 31 LP DBA CAMPUS VETERINARY CLINIC (Continued) **1027529508**

Exporter of Spent Lead Acid Batteries: No
Recycler Activity Without Storage: No
Manifest Broker: No
Sub-Part P Indicator: No

Handler - Owner Operator:
Owner/Operator Indicator: Owner
Owner/Operator Name: AMERIVET VETERINARY PARTNERS
Legal Status: Other
Date Became Current: Not reported
Date Ended Current: Not reported
Owner/Operator Address: 8620 N NEW BRAUNFELS AVE STE 501
Owner/Operator City,State,Zip: SA ANTONIO, TX 78217
Owner/Operator Telephone: 855-621-2500
Owner/Operator Telephone Ext: Not reported
Owner/Operator Fax: Not reported
Owner/Operator Email: Not reported

Owner/Operator Indicator: Operator
Owner/Operator Name: CHRISTINE PIERSON
Legal Status: Other
Date Became Current: Not reported
Date Ended Current: Not reported
Owner/Operator Address: 1807 MARTIN LUTHER KING JR WAY
Owner/Operator City,State,Zip: BERKELEY, CA 94709
Owner/Operator Telephone: 510-549-1252
Owner/Operator Telephone Ext: Not reported
Owner/Operator Fax: Not reported
Owner/Operator Email: Not reported

Historic Generators:
Receive Date: 20230112
Handler Name: AVPM CA 31 LP DBA CAMPUS VETERINARY CLINIC
Federal Waste Generator Description: Not a generator, verified
State District Owner: Not reported
Large Quantity Handler of Universal Waste: No
Recognized Trader Importer: No
Recognized Trader Exporter: No
Spent Lead Acid Battery Importer: No
Spent Lead Acid Battery Exporter: No
Current Record: Yes
Non Storage Recycler Activity: No
Electronic Manifest Broker: No

List of NAICS Codes and Descriptions:
NAICS Code: 541940
NAICS Description: VETERINARY SERVICES

Facility Has Received Notices of Violations:
Violations: No Violations Found

Evaluation Action Summary:
Evaluations: No Evaluations Found

MAP FINDINGS

Map ID / Direction / Distance / Elevation	Site	Database(s)	EDR ID Number / EPA ID Number
T159	**CHEVRON**	**LUST**	**S105030395**
ENE	**2199 BERKELEY WY**	**Cortese**	**N/A**
1/8-1/4	**BERKELEY, CA 94709**	**CERS**	
0.197 mi.			
1038 ft.	**Site 17 of 18 in cluster T**		

Relative:
Higher

Actual:
218 ft.

LUST REG 2:

Region:	2
Facility Id:	01-0342
Facility Status:	Post remedial action monitoring
Case Number:	01-0342
How Discovered:	Tank Closure
Leak Cause:	Structure Failure
Leak Source:	Tank
Date Leak Confirmed:	11/22/1989
Oversight Program:	LUST
Prelim. Site Assesment Wokplan Submitted:	Not reported
Preliminary Site Assesment Began:	Not reported
Pollution Characterization Began:	11/15/1989
Pollution Remediation Plan Submitted:	Not reported
Date Remediation Action Underway:	4/12/1994
Date Post Remedial Action Monitoring Began:	1/2/1965

CORTESE:

Name:	CHEVRON
Address:	2199 BERKELEY WY
City,State,Zip:	BERKELEY, CA 94709
Region:	CORTESE
Envirostor Id:	Not reported
Global ID:	T0600100314
Site/Facility Type:	LUST CLEANUP SITE
Cleanup Status:	COMPLETED - CASE CLOSED
Status Date:	Not reported
Site Code:	Not reported
Latitude:	Not reported
Longitude:	Not reported
Owner:	Not reported
Enf Type:	Not reported
Swat R:	Not reported
Flag:	active
Order No:	Not reported
Waste Discharge System No:	Not reported
Effective Date:	Not reported
Region 2:	Not reported
WID Id:	Not reported
Solid Waste Id No:	Not reported
Waste Management Uit Name:	Not reported
File Name:	Active Open

CERS:

Name:	CHEVRON
Address:	2199 BERKELEY WY
City,State,Zip:	BERKELEY, CA 94709
Site ID:	643318
CERS ID:	T0600100314
CERS Description:	Leaking Underground Storage Tank Cleanup Site

Affiliation:

Affiliation Type Desc:	Local Agency Caseworker

Map ID
Direction
Distance
Elevation | Site | MAP FINDINGS | Database(s) | EDR ID Number / EPA ID Number

CHEVRON (Continued) **S105030395**

Entity Name:	GEOFFERY FIEDLER - BERKELEY, CITY OF
Entity Title:	Not reported
Affiliation Address:	2118 MILVIA STREET 3RD FLOOR
Affiliation City:	BERKELEY
Affiliation State:	CA
Affiliation Country:	Not reported
Affiliation Zip:	Not reported
Affiliation Phone:	,
Affiliation Type Desc:	Regional Board Caseworker
Entity Name:	Regional Water Board - SAN FRANCISCO BAY RWQCB (REGION 2)
Entity Title:	Not reported
Affiliation Address:	1515 CLAY ST SUITE 1400
Affiliation City:	OAKLAND
Affiliation State:	CA
Affiliation Country:	Not reported
Affiliation Zip:	Not reported
Affiliation Phone:	,

T160 **CHEVRON** **LUST** **S110060498**
ENE **2199 BERKELEY WY** **HIST CORTESE** **N/A**
1/8-1/4 **BERKELEY, CA 94709**
0.197 mi.
1038 ft. **Site 18 of 18 in cluster T**

Relative: **Higher**

Actual: **218 ft.**

LUST:

Name:	CHEVRON
Address:	2199 BERKELEY WY
City,State,Zip:	BERKELEY, CA 94709
Lead Agency:	BERKELEY, CITY OF
Case Type:	LUST Cleanup Site
Geo Track:	http://geotracker.waterboards.ca.gov/profile_report.asp?global_id=T0600100314
Global Id:	T0600100314
Latitude:	37.873484
Longitude:	-122.265732
Status:	Completed - Case Closed
Status Date:	05/01/2003
Case Worker:	GAF
RB Case Number:	01-0342
Local Agency:	BERKELEY, CITY OF
File Location:	Local Agency
Local Case Number:	01-0342
Potential Media Affect:	Other Groundwater (uses other than drinking water)
Potential Contaminants of Concern:	Gasoline
EPA Region:	9
Coordinate Source:	* Historical Geocode - Exact Address Match
Cuf Case:	YES
Quantity Released Gallons:	Not reported
Begin Date:	09/18/1989
Leak Reported Date:	10/19/1998
How Discovered:	Tank Closure
How Discovered Description:	Not reported
Discharge Source:	Tank
Discharge Cause:	Physc / Mech Damage
Stop Method:	Close and Remove Tank
Stop Description:	Not reported
No Further Action Date:	05/01/2003

Map ID
Direction
Distance
Elevation | Site | MAP FINDINGS | Database(s) | EDR ID Number EPA ID Number

CHEVRON (Continued) **S110060498**

CA Water Watershed Name: Bay Bridges - Berkeley (203.30)
Dwr Groundwater Subbasin Name: Santa Clara Valley - East Bay Plain (2-009.04)
Disadvantaged Community: Not reported
CA Enviroscreen 3 Score: Not reported
CA Enviroscreen 4 Score: NA
Military DOD Site: No
Facility Project Subtype: Not reported
RWQCB Region: SAN FRANCISCO BAY RWQCB (REGION 2)
Site History: Not reported

LUST:
Global Id: T0600100314
Contact Type: Local Agency Caseworker - Primary Caseworker
Contact Name: GEOFFERY FIEDLER
Organization Name: BERKELEY, CITY OF
Address: 2118 MILVIA STREET 3RD FLOOR
City: BERKELEY
Email: gfiedler@ci.berkeley.ca.us
Phone Number: Not reported

Global Id: T0600100314
Contact Type: Regional Board Caseworker
Contact Name: Regional Water Board
Organization Name: SAN FRANCISCO BAY RWQCB (REGION 2)
Address: 1515 CLAY ST SUITE 1400
City: OAKLAND
Email: Not reported
Phone Number: Not reported

LUST:
Global Id: T0600100314
Action Type: ENFORCEMENT
Date: 11/08/1995
Action: Notice of Reimbursement

Global Id: T0600100314
Action Type: RESPONSE
Date: 09/11/1989
Action: Unauthorized Release Form

Global Id: T0600100314
Action Type: RESPONSE
Date: 08/31/1992
Action: Correspondence

Global Id: T0600100314
Action Type: RESPONSE
Date: 02/23/1993
Action: Correspondence

Global Id: T0600100314
Action Type: RESPONSE
Date: 06/08/1993
Action: Correspondence

Global Id: T0600100314
Action Type: ENFORCEMENT

Map ID
Direction
Distance
Elevation | Site | MAP FINDINGS | Database(s) | EDR ID Number EPA ID Number

CHEVRON (Continued) **S110060498**

Date: 12/18/1989
Action: Technical Correspondence / Assistance / Other

Global Id: T0600100314
Action Type: ENFORCEMENT
Date: 02/22/1993
Action: Technical Correspondence / Assistance / Other

Global Id: T0600100314
Action Type: Other
Date: 09/18/1989
Action: Leak Discovery

Global Id: T0600100314
Action Type: RESPONSE
Date: 02/24/1994
Action: Correspondence

Global Id: T0600100314
Action Type: RESPONSE
Date: 02/02/1993
Action: Correspondence

Global Id: T0600100314
Action Type: RESPONSE
Date: 07/16/1992
Action: Monitoring Report - Quarterly

Global Id: T0600100314
Action Type: RESPONSE
Date: 09/04/1991
Action: Correspondence

Global Id: T0600100314
Action Type: RESPONSE
Date: 08/24/1994
Action: Correspondence

Global Id: T0600100314
Action Type: RESPONSE
Date: 09/26/1989
Action: Other Report / Document

Global Id: T0600100314
Action Type: RESPONSE
Date: 03/25/1993
Action: Other Report / Document

Global Id: T0600100314
Action Type: RESPONSE
Date: 04/05/1990
Action: Other Report / Document

Global Id: T0600100314
Action Type: RESPONSE
Date: 06/22/1993
Action: Correspondence

Map ID
Direction
Distance
Elevation | Site | MAP FINDINGS | Database(s) | EDR ID Number EPA ID Number

CHEVRON (Continued) **S110060498**

Global Id: T0600100314
Action Type: ENFORCEMENT
Date: 03/19/1990
Action: Staff Letter

Global Id: T0600100314
Action Type: Other
Date: 10/19/1998
Action: Leak Reported

Global Id: T0600100314
Action Type: Other
Date: 09/18/1989
Action: Leak Stopped

LUST:
Global Id: T0600100314
Status: Open - Case Begin Date
Status Date: 09/18/1989

Global Id: T0600100314
Status: Open - Site Assessment
Status Date: 11/15/1989

Global Id: T0600100314
Status: Open - Site Assessment
Status Date: 11/22/1989

Global Id: T0600100314
Status: Open - Remediation
Status Date: 04/12/1994

Global Id: T0600100314
Status: Completed - Case Closed
Status Date: 05/01/2003

HIST CORTESE:
edr_fname: CHEVRON
edr_fadd1: 2199 BERKELEY
City,State,Zip: BERKELEY, CA 94707
Region: CORTESE
Facility County Code: 1
Reg By: LTNKA
Reg Id: 01-0342

AA161 **NEIL E SADLER CO** **HIST UST** **U001599607**
ENE **1900 OXFORD ST** **N/A**
1/8-1/4 **BERKELEY, CA 94704**
0.198 mi.
1044 ft. **Site 1 of 3 in cluster AA**

Relative: **Higher**
Actual: **221 ft.**

HIST UST:
Name: NEIL E SADLER CO
Address: 1900 OXFORD ST
City,State,Zip: BERKELEY, CA 94704
File Number: 000362d8

Map ID
Direction
Distance
Elevation | Site | MAP FINDINGS | Database(s) | EDR ID Number EPA ID Number

NEIL E SADLER CO (Continued) **U001599607**

URL:	https://documents.geotracker.waterboards.ca.gov/ustpdfs/pdf/000362d8.pdf
Region:	STATE
Facility ID:	00000042805
Facility Type:	Gas Station
Other Type:	Not reported
Contact Name:	NEIL SADLER
Telephone:	4158491692
Owner Name:	RUEGG & ELLSWORTH
Owner Address:	2160 UNIVERSITY
Owner City,St,Zip:	BERKELEY, CA 94704
Total Tanks:	0003
Tank Num:	001
Container Num:	1
Year Installed:	Not reported
Tank Capacity:	00010000
Tank Used for:	PRODUCT
Type of Fuel:	REGULAR
Container Construction Thickness:	Not reported
Leak Detection:	Stock Inventor
Tank Num:	002
Container Num:	2
Year Installed:	Not reported
Tank Capacity:	00007500
Tank Used for:	PRODUCT
Type of Fuel:	UNLEADED
Container Construction Thickness:	Not reported
Leak Detection:	Stock Inventor
Tank Num:	003
Container Num:	3
Year Installed:	Not reported
Tank Capacity:	00005000
Tank Used for:	PRODUCT
Type of Fuel:	PREMIUM
Container Construction Thickness:	Not reported
Leak Detection:	Stock Inventor

Click here for Geo Tracker PDF:

AA162 **AVIS RENT A CAR** **LUST** **S101624583**
ENE **1900 OXFORD ST** **SWEEPS UST** **N/A**
1/8-1/4 **BERKELEY, CA 94704** **CA FID UST**
0.198 mi. **Cortese**
1044 ft. **Site 2 of 3 in cluster AA** **HIST CORTESE**
CERS

Relative: Higher

Actual: 221 ft.

LUST:

Name:	AVIS RENT A CAR
Address:	1900 OXFORD ST
City,State,Zip:	BERKELEY, CA 94704
Lead Agency:	BERKELEY, CITY OF
Case Type:	LUST Cleanup Site
Geo Track:	http://geotracker.waterboards.ca.gov/profile_report.asp?global_id=T0600100958
Global Id:	T0600100958
Latitude:	37.873864
Longitude:	-122.266631

Map ID
Direction
Distance
Elevation Site

MAP FINDINGS

Database(s) EDR ID Number EPA ID Number

AVIS RENT A CAR (Continued) **S101624583**

Status:	Completed - Case Closed
Status Date:	08/31/1998
Case Worker:	GAF
RB Case Number:	01-1038
Local Agency:	BERKELEY, CITY OF
File Location:	Not reported
Local Case Number:	01-1038
Potential Media Affect:	Soil
Potential Contaminants of Concern:	Gasoline
EPA Region:	9
Coordinate Source:	Google Geocode
Cuf Case:	YES
Quantity Released Gallons:	Not reported
Begin Date:	10/25/1988
Leak Reported Date:	10/25/1988
How Discovered:	Tank Closure
How Discovered Description:	Not reported
Discharge Source:	Tank
Discharge Cause:	Physc / Mech Damage
Stop Method:	Not reported
Stop Description:	Not reported
No Further Action Date:	08/31/1998
CA Water Watershed Name:	Bay Bridges - Berkeley (203.30)
Dwr Groundwater Subbasin Name:	Santa Clara Valley - East Bay Plain (2-009.04)
Disadvantaged Community:	Not reported
CA Enviroscreen 3 Score:	11-15%
CA Enviroscreen 4 Score:	25-30%
Military DOD Site:	No
Facility Project Subtype:	Not reported
RWQCB Region:	SAN FRANCISCO BAY RWQCB (REGION 2)
Site History:	Not reported

LUST:

Global Id:	T0600100958
Contact Type:	Local Agency Caseworker - Primary Caseworker
Contact Name:	GEOFFERY FIEDLER
Organization Name:	BERKELEY, CITY OF
Address:	2118 MILVIA STREET 3RD FLOOR
City:	BERKELEY
Email:	gfiedler@ci.berkeley.ca.us
Phone Number:	Not reported

Global Id:	T0600100958
Contact Type:	Regional Board Caseworker
Contact Name:	Regional Water Board
Organization Name:	SAN FRANCISCO BAY RWQCB (REGION 2)
Address:	1515 CLAY ST SUITE 1400
City:	OAKLAND
Email:	Not reported
Phone Number:	Not reported

LUST:

Global Id:	T0600100958
Action Type:	RESPONSE
Date:	01/29/1997
Action:	Other Report / Document

Map ID
Direction
Distance
Elevation | Site | MAP FINDINGS | Database(s) | EDR ID Number EPA ID Number

AVIS RENT A CAR (Continued) **S101624583**

Global Id: T0600100958
Action Type: RESPONSE
Date: 08/31/1998
Action: Other Report / Document

Global Id: T0600100958
Action Type: RESPONSE
Date: 02/16/1995
Action: Correspondence

Global Id: T0600100958
Action Type: RESPONSE
Date: 09/29/1997
Action: Other Report / Document

Global Id: T0600100958
Action Type: RESPONSE
Date: 06/19/1989
Action: Correspondence

Global Id: T0600100958
Action Type: Other
Date: 10/25/1988
Action: Leak Discovery

Global Id: T0600100958
Action Type: RESPONSE
Date: 07/12/1994
Action: Other Workplan

Global Id: T0600100958
Action Type: RESPONSE
Date: 12/23/1988
Action: Other Report / Document

Global Id: T0600100958
Action Type: RESPONSE
Date: 06/03/1994
Action: Correspondence

Global Id: T0600100958
Action Type: RESPONSE
Date: 10/25/1988
Action: Other Report / Document

Global Id: T0600100958
Action Type: Other
Date: 10/25/1988
Action: Leak Reported

Global Id: T0600100958
Action Type: Other
Date: 10/25/1988
Action: Leak Stopped

LUST:
Global Id: T0600100958

Map ID
Direction
Distance
Elevation | Site | MAP FINDINGS | Database(s) | EDR ID Number EPA ID Number

AVIS RENT A CAR (Continued) **S101624583**

Status: Open - Case Begin Date
Status Date: 10/25/1988

Global Id: T0600100958
Status: Completed - Case Closed
Status Date: 08/31/1998

LUST REG 2:
Region: 2
Facility Id: 01-1038
Facility Status: Case Closed
Case Number: 01-1038
How Discovered: Tank Closure
Leak Cause: Structure Failure
Leak Source: Tank
Date Leak Confirmed: Not reported
Oversight Program: LUST
Prelim. Site Assesment Wokplan Submitted: Not reported
Preliminary Site Assesment Began: Not reported
Pollution Characterization Began: Not reported
Pollution Remediation Plan Submitted: Not reported
Date Remediation Action Underway: Not reported
Date Post Remedial Action Monitoring Began: Not reported

SWEEPS UST:
Name: NEIL E SADLER CO
Address: 1900 OXFORD ST
City: BERKELEY
Status: Not reported
Comp Number: 42805
Number: Not reported
Board Of Equalization: Not reported
Referral Date: Not reported
Action Date: Not reported
Created Date: Not reported
Owner Tank Id: Not reported
SWRCB Tank Id: 01-020-042805-000001
Tank Status: Not reported
Capacity: 10000
Active Date: Not reported
Tank Use: M.V. FUEL
STG: PRODUCT
Content: LEADED
Number Of Tanks: 3

Name: NEIL E SADLER CO
Address: 1900 OXFORD ST
City: BERKELEY
Status: Not reported
Comp Number: 42805
Number: Not reported
Board Of Equalization: Not reported
Referral Date: Not reported
Action Date: Not reported
Created Date: Not reported

Map ID
Direction
Distance
Elevation | Site | MAP FINDINGS | Database(s) | EDR ID Number EPA ID Number

AVIS RENT A CAR (Continued) **S101624583**

Owner Tank Id: Not reported
SWRCB Tank Id: 01-020-042805-000002
Tank Status: Not reported
Capacity: 7500
Active Date: Not reported
Tank Use: M.V. FUEL
STG: PRODUCT
Content: REG UNLEADED
Number Of Tanks: Not reported

Name: NEIL E SADLER CO
Address: 1900 OXFORD ST
City: BERKELEY
Status: Not reported
Comp Number: 42805
Number: Not reported
Board Of Equalization: Not reported
Referral Date: Not reported
Action Date: Not reported
Created Date: Not reported
Owner Tank Id: Not reported
SWRCB Tank Id: 01-020-042805-000003
Tank Status: Not reported
Capacity: 5000
Active Date: Not reported
Tank Use: M.V. FUEL
STG: PRODUCT
Content: REG UNLEADED
Number Of Tanks: Not reported

CA FID UST:
Facility ID: 01001153
Regulated By: UTNKI
Regulated ID: 00042805
Cortese Code: Not reported
SIC Code: Not reported
Facility Phone: 4158491692
Mail To: Not reported
Mailing Address: 1900 OXFORD ST
Mailing Address 2: Not reported
Mailing City,St,Zip: BERKELEY 94704
Contact: Not reported
Contact Phone: Not reported
DUNs Number: Not reported
NPDES Number: Not reported
EPA ID: Not reported
Comments: Not reported
Status: Inactive

CORTESE:
Name: AVIS RENT A CAR
Address: 1900 OXFORD ST
City,State,Zip: BERKELEY, CA 94704
Region: CORTESE
Envirostor Id: Not reported
Global ID: T0600100958

Map ID
Direction
Distance
Elevation Site

MAP FINDINGS

Database(s) EDR ID Number EPA ID Number

AVIS RENT A CAR (Continued) **S101624583**

Site/Facility Type:	LUST CLEANUP SITE
Cleanup Status:	COMPLETED - CASE CLOSED
Status Date:	Not reported
Site Code:	Not reported
Latitude:	Not reported
Longitude:	Not reported
Owner:	Not reported
Enf Type:	Not reported
Swat R:	Not reported
Flag:	active
Order No:	Not reported
Waste Discharge System No:	Not reported
Effective Date:	Not reported
Region 2:	Not reported
WID Id:	Not reported
Solid Waste Id No:	Not reported
Waste Management Uit Name:	Not reported
File Name:	Active Open

HIST CORTESE:

edr_fname:	AVIS RENT A CAR
edr_fadd1:	1900 OXFORD
City,State,Zip:	BERKELEY, CA
Region:	CORTESE
Facility County Code:	1
Reg By:	LTNKA
Reg Id:	01-1038

CERS:

Name:	AVIS RENT A CAR
Address:	1900 OXFORD ST
City,State,Zip:	BERKELEY, CA 94704
Site ID:	636395
CERS ID:	T0600100958
CERS Description:	Leaking Underground Storage Tank Cleanup Site

Affiliation:

Affiliation Type Desc:	Local Agency Caseworker
Entity Name:	GEOFFERY FIEDLER - BERKELEY, CITY OF
Entity Title:	Not reported
Affiliation Address:	2118 MILVIA STREET 3RD FLOOR
Affiliation City:	BERKELEY
Affiliation State:	CA
Affiliation Country:	Not reported
Affiliation Zip:	Not reported
Affiliation Phone:	,

Affiliation Type Desc:	Regional Board Caseworker
Entity Name:	Regional Water Board - SAN FRANCISCO BAY RWQCB (REGION 2)
Entity Title:	Not reported
Affiliation Address:	1515 CLAY ST SUITE 1400
Affiliation City:	OAKLAND
Affiliation State:	CA
Affiliation Country:	Not reported
Affiliation Zip:	Not reported
Affiliation Phone:	,

MAP FINDINGS

Map ID / Direction / Distance / Elevation	Site	Database(s)	EDR ID Number / EPA ID Number
Y163	**ROBERT WIECZOREK**	**RCRA NonGen / NLR**	**1026820778**
WNW	**1836 HEARST AVE**		**CAC003133668**
1/8-1/4	**BERKELEY, CA 94703**		
0.202 mi.			
1069 ft.	**Site 7 of 8 in cluster Y**		

Relative: **Lower**

Actual: **173 ft.**

RCRA Listings:

Date Form Received by Agency:	20210810
Handler Name:	Robert Wieczorek
Handler Address:	1836 HEARST AVE
Handler City,State,Zip:	BERKELEY, CA 94703
EPA ID:	CAC003133668
Contact Name:	ROBERT WIECZOREK
Contact Address:	852 MARION WAY
Contact City,State,Zip:	GARDNERVILLE, NV 89460
Contact Telephone:	510-502-3472
Contact Fax:	Not reported
Contact Email:	RWIEZ@SBCGLOBAL.NET
Contact Title:	Not reported
EPA Region:	09
Land Type:	Not reported
Federal Waste Generator Description:	Not a generator, verified
Non-Notifier:	Not reported
Biennial Report Cycle:	Not reported
Accessibility:	Not reported
Active Site Indicator:	Not reported
State District Owner:	Not reported
State District:	Not reported
Mailing Address:	852 MARION WAY
Mailing City,State,Zip:	GARDNERVILLE, NV 89460
Owner Name:	Robert Wieczorek
Owner Type:	Other
Operator Name:	Robert Wieczorek
Operator Type:	Other
Short-Term Generator Activity:	No
Importer Activity:	No
Mixed Waste Generator:	No
Transporter Activity:	No
Transfer Facility Activity:	No
Recycler Activity with Storage:	No
Small Quantity On-Site Burner Exemption:	No
Smelting Melting and Refining Furnace Exemption:	No
Underground Injection Control:	No
Off-Site Waste Receipt:	No
Universal Waste Indicator:	No
Universal Waste Destination Facility:	No
Federal Universal Waste:	No
Active Site State-Reg Handler:	---
Federal Facility Indicator:	Not reported
Hazardous Secondary Material Indicator:	N
Sub-Part K Indicator:	Not reported
2018 GPRA Permit Baseline:	Not on the Baseline
2018 GPRA Renewals Baseline:	Not on the Baseline
202 GPRA Corrective Action Baseline:	No
Subject to Corrective Action Universe:	No
Non-TSDFs Where RCRA CA has Been Imposed Universe:	No
Corrective Action Priority Ranking:	No NCAPS ranking
Environmental Control Indicator:	No
Institutional Control Indicator:	No

Map ID
Direction
Distance
Elevation Site

MAP FINDINGS

Database(s) EDR ID Number EPA ID Number

ROBERT WIECZOREK (Continued) **1026820778**

Human Exposure Controls Indicator:	N/A
Groundwater Controls Indicator:	N/A
Significant Non-Complier Universe:	No
Unaddressed Significant Non-Complier Universe:	No
Addressed Significant Non-Complier Universe:	No
Significant Non-Complier With a Compliance Schedule Universe:	No
Financial Assurance Required:	Not reported
Handler Date of Last Change:	20210811
Recognized Trader-Importer:	No
Recognized Trader-Exporter:	No
Importer of Spent Lead Acid Batteries:	No
Exporter of Spent Lead Acid Batteries:	No
Recycler Activity Without Storage:	No
Manifest Broker:	No
Sub-Part P Indicator:	No

Handler - Owner Operator:

Owner/Operator Indicator:	Operator
Owner/Operator Name: ROBERT WIECZOREK	
Legal Status:	Other
Date Became Current:	Not reported
Date Ended Current:	Not reported
Owner/Operator Address:	852 MARION WAY
Owner/Operator City,State,Zip:	GARDNERVILLE, NV 89460
Owner/Operator Telephone:	510-502-3472
Owner/Operator Telephone Ext:	Not reported
Owner/Operator Fax:	Not reported
Owner/Operator Email:	Not reported

Owner/Operator Indicator:	Owner
Owner/Operator Name: ROBERT WIECZOREK	
Legal Status:	Other
Date Became Current:	Not reported
Date Ended Current:	Not reported
Owner/Operator Address:	852 MARION WAY
Owner/Operator City,State,Zip:	GARDNERVILLE, NV 89460
Owner/Operator Telephone:	510-502-3472
Owner/Operator Telephone Ext:	Not reported
Owner/Operator Fax:	Not reported
Owner/Operator Email:	Not reported

Historic Generators:

Receive Date:	20210810
Handler Name: ROBERT WIECZOREK	
Federal Waste Generator Description:	Not a generator, verified
State District Owner:	Not reported
Large Quantity Handler of Universal Waste:	No
Recognized Trader Importer:	No
Recognized Trader Exporter:	No
Spent Lead Acid Battery Importer:	No
Spent Lead Acid Battery Exporter:	No
Current Record:	Yes
Non Storage Recycler Activity:	No
Electronic Manifest Broker:	No

MAP FINDINGS

Map ID / Direction / Distance / Elevation | Site | Database(s) | EDR ID Number / EPA ID Number

ROBERT WIECZOREK (Continued) **1026820778**

List of NAICS Codes and Descriptions:
NAICS Code: 56299
NAICS Description: ALL OTHER WASTE MANAGEMENT SERVICES

Facility Has Received Notices of Violations:
Violations: No Violations Found

Evaluation Action Summary:
Evaluations: No Evaluations Found

S164 **CHEVRON 91425** **RCRA NonGen / NLR** **1024787272**
NNE **1797 SHATTUCK AVE** **CAL000030014**
1/8-1/4 **BERKELEY, CA 94709**
0.203 mi.
1070 ft. **Site 4 of 7 in cluster S**

Relative: Higher
Actual: 223 ft.

RCRA Listings:

Date Form Received by Agency:	20200616
Handler Name:	Chevron 91425
Handler Address:	1797 SHATTUCK AVE
Handler City,State,Zip:	BERKELEY, CA 94709-1866
EPA ID:	CAL000030014
Contact Name:	KWAME AWUKU
Contact Address:	6001 BOLLINGER CANYON RD.
Contact City,State,Zip:	SAN RAMON, CA 94583
Contact Telephone:	877-386-6044
Contact Fax:	866-849-4435
Contact Email:	NAWTDESK@CHEVRON.COM
Contact Title:	Not reported
EPA Region:	09
Land Type:	Not reported
Federal Waste Generator Description:	Not a generator, verified
Non-Notifier:	Not reported
Biennial Report Cycle:	Not reported
Accessibility:	Not reported
Active Site Indicator:	Not reported
State District Owner:	Not reported
State District:	Not reported
Mailing Address:	PO BOX 6004
Mailing City,State,Zip:	SAN RAMON, CA 94583-0000
Owner Name:	Chevron Bravo Fresno
Owner Type:	Other
Operator Name:	Kwame Awuku
Operator Type:	Other
Short-Term Generator Activity:	No
Importer Activity:	No
Mixed Waste Generator:	No
Transporter Activity:	No
Transfer Facility Activity:	No
Recycler Activity with Storage:	No
Small Quantity On-Site Burner Exemption:	No
Smelting Melting and Refining Furnace Exemption:	No
Underground Injection Control:	No
Off-Site Waste Receipt:	No
Universal Waste Indicator:	No

Map ID
Direction
Distance
Elevation Site

MAP FINDINGS

Database(s) EDR ID Number EPA ID Number

CHEVRON 91425 (Continued) **1024787272**

Universal Waste Destination Facility:	No
Federal Universal Waste:	No
Active Site State-Reg Handler:	---
Federal Facility Indicator:	Not reported
Hazardous Secondary Material Indicator:	N
Sub-Part K Indicator:	Not reported
2018 GPRA Permit Baseline:	Not on the Baseline
2018 GPRA Renewals Baseline:	Not on the Baseline
202 GPRA Corrective Action Baseline:	No
Subject to Corrective Action Universe:	No
Non-TSDFs Where RCRA CA has Been Imposed Universe:	No
Corrective Action Priority Ranking:	No NCAPS ranking
Environmental Control Indicator:	No
Institutional Control Indicator:	No
Human Exposure Controls Indicator:	N/A
Groundwater Controls Indicator:	N/A
Significant Non-Complier Universe:	No
Unaddressed Significant Non-Complier Universe:	No
Addressed Significant Non-Complier Universe:	No
Significant Non-Complier With a Compliance Schedule Universe:	No
Financial Assurance Required:	Not reported
Handler Date of Last Change:	20200616
Recognized Trader-Importer:	No
Recognized Trader-Exporter:	No
Importer of Spent Lead Acid Batteries:	No
Exporter of Spent Lead Acid Batteries:	No
Recycler Activity Without Storage:	No
Manifest Broker:	No
Sub-Part P Indicator:	No

Handler - Owner Operator:

Owner/Operator Indicator:	Owner
Owner/Operator Name: CHEVRON BRAVO FRESNO	
Legal Status:	Other
Date Became Current:	Not reported
Date Ended Current:	Not reported
Owner/Operator Address:	PO BOX 6004
Owner/Operator City,State,Zip:	SAN RAMON, CA 94583-0000
Owner/Operator Telephone:	877-386-6044
Owner/Operator Telephone Ext:	Not reported
Owner/Operator Fax:	Not reported
Owner/Operator Email:	Not reported

Owner/Operator Indicator:	Owner
Owner/Operator Name: CHEVRON BRAVO FRESNO	
Legal Status:	Other
Date Became Current:	Not reported
Date Ended Current:	Not reported
Owner/Operator Address:	PO BOX 6004
Owner/Operator City,State,Zip:	SAN RAMON, CA 94583-0000
Owner/Operator Telephone:	877-386-6044
Owner/Operator Telephone Ext:	Not reported
Owner/Operator Fax:	Not reported
Owner/Operator Email:	Not reported

Owner/Operator Indicator:	Operator

Map ID
Direction
Distance
Elevation Site

MAP FINDINGS

Database(s) EDR ID Number EPA ID Number

CHEVRON 91425 (Continued) **1024787272**

Owner/Operator Name: KWAME AWUKU
Legal Status: Other
Date Became Current: Not reported
Date Ended Current: Not reported
Owner/Operator Address: 6001 BOLLINGER CANYON RD.
Owner/Operator City,State,Zip: SAN RAMON, CA 94583
Owner/Operator Telephone: 877-386-6044
Owner/Operator Telephone Ext: Not reported
Owner/Operator Fax: Not reported
Owner/Operator Email: Not reported

Owner/Operator Indicator: Operator
Owner/Operator Name: KWAME AWUKU
Legal Status: Other
Date Became Current: Not reported
Date Ended Current: Not reported
Owner/Operator Address: 6001 BOLLINGER CANYON RD.
Owner/Operator City,State,Zip: SAN RAMON, CA 94583
Owner/Operator Telephone: 877-386-6044
Owner/Operator Telephone Ext: Not reported
Owner/Operator Fax: Not reported
Owner/Operator Email: Not reported

Historic Generators:
Receive Date: 20200616
Handler Name: CHEVRON 91425
Federal Waste Generator Description: Not a generator, verified
State District Owner: Not reported
Large Quantity Handler of Universal Waste: No
Recognized Trader Importer: No
Recognized Trader Exporter: No
Spent Lead Acid Battery Importer: No
Spent Lead Acid Battery Exporter: No
Current Record: Yes
Non Storage Recycler Activity: No
Electronic Manifest Broker: No

Receive Date: 19900516
Handler Name: CHEVRON 91425
Federal Waste Generator Description: Not a generator, verified
State District Owner: Not reported
Large Quantity Handler of Universal Waste: No
Recognized Trader Importer: No
Recognized Trader Exporter: No
Spent Lead Acid Battery Importer: No
Spent Lead Acid Battery Exporter: No
Current Record: No
Non Storage Recycler Activity: Not reported
Electronic Manifest Broker: Not reported

List of NAICS Codes and Descriptions:
NAICS Code: 447110
NAICS Description: GASOLINE STATIONS WITH CONVENIENCE STORES

NAICS Code: 44719
NAICS Description: OTHER GASOLINE STATIONS

Map ID
Direction
Distance
Elevation | Site | MAP FINDINGS | Database(s) | EDR ID Number / EPA ID Number

CHEVRON 91425 (Continued) **1024787272**

Facility Has Received Notices of Violations:
Violations: No Violations Found

Evaluation Action Summary:
Evaluations: No Evaluations Found

S165 **91425** **HIST UST** **U001599632**
NNE **1797 SHATTUCK AVE** **N/A**
1/8-1/4 **BERKELEY, CA 94709**
0.203 mi.
1070 ft. **Site 5 of 7 in cluster S**

Relative: **Higher**
Actual: **223 ft.**

HIST UST:

Name:	91425
Address:	1797 SHATTUCK AVE
City,State,Zip:	BERKELEY, CA 94709
File Number:	00035e19
URL:	https://documents.geotracker.waterboards.ca.gov/ustpdfs/pdf/00035e19.pdf
Region:	STATE
Facility ID:	00000062057
Facility Type:	Gas Station
Other Type:	Not reported
Contact Name:	CHIN, DAN
Telephone:	4158487682
Owner Name:	CHEVRON U.S.A. INC.
Owner Address:	575 MARKET
Owner City,St,Zip:	SAN FRANCISCO, CA 94105
Total Tanks:	0004
Tank Num:	001
Container Num:	1
Year Installed:	1980
Tank Capacity:	00010000
Tank Used for:	PRODUCT
Type of Fuel:	Not reported
Container Construction Thickness:	0000250
Leak Detection:	Stock Inventor
Tank Num:	002
Container Num:	2
Year Installed:	1980
Tank Capacity:	00010000
Tank Used for:	PRODUCT
Type of Fuel:	Not reported
Container Construction Thickness:	0000250
Leak Detection:	Stock Inventor
Tank Num:	003
Container Num:	3
Year Installed:	1980
Tank Capacity:	00010000
Tank Used for:	PRODUCT
Type of Fuel:	Not reported
Container Construction Thickness:	0000250
Leak Detection:	Stock Inventor

Map ID
Direction
Distance
Elevation | Site | MAP FINDINGS | Database(s) | EDR ID Number EPA ID Number

91425 (Continued) **U001599632**

Tank Num:	004
Container Num:	4
Year Installed:	1980
Tank Capacity:	00001000
Tank Used for:	WASTE
Type of Fuel:	Not reported
Container Construction Thickness:	0000250
Leak Detection:	Stock Inventor

Click here for Geo Tracker PDF:

S166 **FORMER CHEVRON** **LUST** **S110060478**
NNE **1797 SHATTUCK AVE** **Cortese** **N/A**
1/8-1/4 **BERKELEY, CA 94704** **HIST CORTESE**
0.203 mi. **CERS**
1070 ft. **Site 6 of 7 in cluster S**

Relative:
Higher

Actual:
223 ft.

LUST:

Name:	FORMER CHEVRON
Address:	1797 SHATTUCK AVE
City,State,Zip:	BERKELEY, CA 94704
Lead Agency:	BERKELEY, CITY OF
Case Type:	LUST Cleanup Site
Geo Track:	http://geotracker.waterboards.ca.gov/profile_report.asp?global_id=T0600100306
Global Id:	T0600100306
Latitude:	37.8749973637622
Longitude:	-122.268428206444
Status:	Completed - Case Closed
Status Date:	06/08/2012
Case Worker:	GAF
RB Case Number:	01-0334
Local Agency:	BERKELEY, CITY OF
File Location:	Local Agency
Local Case Number:	01-0334
Potential Media Affect:	Other Groundwater (uses other than drinking water)
Potential Contaminants of Concern:	Waste Oil / Motor / Hydraulic / Lubricating
EPA Region:	9
Coordinate Source:	Google Map Move
Cuf Case:	YES
Quantity Released Gallons:	Not reported
Begin Date:	01/26/1988
Leak Reported Date:	01/26/1988
How Discovered:	Tank Closure
How Discovered Description:	During UST removals and remedial excavation efforts.
Discharge Source:	Tank
Discharge Cause:	Physc / Mech Damage
Stop Method:	Close and Remove Tank
Stop Description:	Tanks removed, extensive excavation
No Further Action Date:	06/08/2012
CA Water Watershed Name:	Bay Bridges - Berkeley (203.30)
Dwr Groundwater Subbasin Name:	Santa Clara Valley - East Bay Plain (2-009.04)
Disadvantaged Community:	Not reported
CA Enviroscreen 3 Score:	11-15%
CA Enviroscreen 4 Score:	25-30%
Military DOD Site:	No
Facility Project Subtype:	Not reported
RWQCB Region:	SAN FRANCISCO BAY RWQCB (REGION 2)
Site History:	Extensive corrective actions related to new construction of mixed

Map ID
Direction
Distance
Elevation Site

MAP FINDINGS

Database(s) EDR ID Number EPA ID Number

FORMER CHEVRON (Continued) **S110060478**

commercial (ground floor), residential (upper floors), with subterranean garage. Monolithic construction was built without dewatering, gravity, or other groundwater drainage systems.

LUST:

Global Id:	T0600100306
Contact Type:	Local Agency Caseworker - Primary Caseworker
Contact Name:	GEOFFERY FIEDLER
Organization Name:	BERKELEY, CITY OF
Address:	2118 MILVIA STREET 3RD FLOOR
City:	BERKELEY
Email:	gfiedler@ci.berkeley.ca.us
Phone Number:	Not reported

Global Id:	T0600100306
Contact Type:	Regional Board Caseworker
Contact Name:	Regional Water Board
Organization Name:	SAN FRANCISCO BAY RWQCB (REGION 2)
Address:	1515 CLAY ST SUITE 1400
City:	OAKLAND
Email:	Not reported
Phone Number:	Not reported

Global Id:	T0600100306
Contact Type:	Regional Board Caseworker
Contact Name:	UUU
Organization Name:	SAN FRANCISCO BAY RWQCB (REGION 2)
Address:	1515 CLAY ST SUITE 1400
City:	OAKLAND
Email:	Not reported
Phone Number:	Not reported

LUST:

Global Id:	T0600100306
Action Type:	ENFORCEMENT
Date:	05/01/1989
Action:	Staff Letter

Global Id:	T0600100306
Action Type:	RESPONSE
Date:	02/28/1995
Action:	Correspondence

Global Id:	T0600100306
Action Type:	RESPONSE
Date:	02/05/1997
Action:	Correspondence

Global Id:	T0600100306
Action Type:	RESPONSE
Date:	01/26/1988
Action:	Unauthorized Release Form

Global Id:	T0600100306
Action Type:	RESPONSE
Date:	06/29/1989
Action:	Other Report / Document

Map ID
Direction
Distance
Elevation | Site | MAP FINDINGS | Database(s) | EDR ID Number EPA ID Number

FORMER CHEVRON (Continued) **S110060478**

Global Id: T0600100306
Action Type: RESPONSE
Date: 04/03/1991
Action: Other Report / Document

Global Id: T0600100306
Action Type: RESPONSE
Date: 04/01/1999
Action: Other Report / Document

Global Id: T0600100306
Action Type: RESPONSE
Date: 03/30/1994
Action: Correspondence

Global Id: T0600100306
Action Type: RESPONSE
Date: 07/24/1995
Action: Correspondence

Global Id: T0600100306
Action Type: RESPONSE
Date: 03/07/1995
Action: Correspondence

Global Id: T0600100306
Action Type: RESPONSE
Date: 12/28/1999
Action: Monitoring Report - Quarterly

Global Id: T0600100306
Action Type: ENFORCEMENT
Date: 07/21/2009
Action: File Review - Closure

Global Id: T0600100306
Action Type: ENFORCEMENT
Date: 03/30/2009
Action: Closure/No Further Action Letter

Global Id: T0600100306
Action Type: Other
Date: 01/26/1988
Action: Leak Discovery

Global Id: T0600100306
Action Type: RESPONSE
Date: 05/28/1999
Action: Monitoring Report - Quarterly

Global Id: T0600100306
Action Type: RESPONSE
Date: 09/23/1994
Action: Correspondence

Global Id: T0600100306
Action Type: RESPONSE

Map ID
Direction
Distance
Elevation | Site | MAP FINDINGS | Database(s) | EDR ID Number EPA ID Number

FORMER CHEVRON (Continued) **S110060478**

Date: 03/29/1994
Action: Unauthorized Release Form

Global Id: T0600100306
Action Type: ENFORCEMENT
Date: 06/08/2012
Action: Closure/No Further Action Letter

Global Id: T0600100306
Action Type: ENFORCEMENT
Date: 08/30/1994
Action: Staff Letter

Global Id: T0600100306
Action Type: Other
Date: 01/26/1988
Action: Leak Reported

Global Id: T0600100306
Action Type: ENFORCEMENT
Date: 04/20/2010
Action: Technical Correspondence / Assistance / Other

Global Id: T0600100306
Action Type: ENFORCEMENT
Date: 05/08/2012
Action: Notification - Public Notice of Case Closure

Global Id: T0600100306
Action Type: Other
Date: 01/26/1988
Action: Leak Stopped

Global Id: T0600100306
Action Type: REMEDIATION
Date: 05/26/1999
Action: Excavation

LUST:
Global Id: T0600100306
Status: Open - Verification Monitoring
Status Date: 01/02/1965

Global Id: T0600100306
Status: Open - Case Begin Date
Status Date: 01/26/1988

Global Id: T0600100306
Status: Open - Site Assessment
Status Date: 05/31/1989

Global Id: T0600100306
Status: Open - Site Assessment
Status Date: 01/29/1991

Global Id: T0600100306
Status: Open - Inactive

Map ID
Direction
Distance
Elevation Site

MAP FINDINGS

Database(s) EDR ID Number EPA ID Number

FORMER CHEVRON (Continued) **S110060478**

Status Date: 01/21/2003

Global Id: T0600100306
Status: Open - Verification Monitoring
Status Date: 01/21/2003

Global Id: T0600100306
Status: Completed - Case Closed
Status Date: 06/08/2012

CORTESE:
Name: FORMER CHEVRON
Address: 1797 SHATTUCK AVE
City,State,Zip: BERKELEY, CA 94704
Region: CORTESE
Envirostor Id: Not reported
Global ID: T0600100306
Site/Facility Type: LUST CLEANUP SITE
Cleanup Status: COMPLETED - CASE CLOSED
Status Date: Not reported
Site Code: Not reported
Latitude: Not reported
Longitude: Not reported
Owner: Not reported
Enf Type: Not reported
Swat R: Not reported
Flag: active
Order No: Not reported
Waste Discharge System No: Not reported
Effective Date: Not reported
Region 2: Not reported
WID Id: Not reported
Solid Waste Id No: Not reported
Waste Management Uit Name: Not reported
File Name: Active Open

HIST CORTESE:
edr_fname: CHEVRON
edr_fadd1: 1797 SHATTUCK
City,State,Zip: BERKELEY, CA
Region: CORTESE
Facility County Code: 1
Reg By: LTNKA
Reg Id: 01-0334

CERS:
Name: FORMER CHEVRON
Address: 1797 SHATTUCK AVE
City,State,Zip: BERKELEY, CA 94704
Site ID: 654745
CERS ID: T0600100306
CERS Description: Leaking Underground Storage Tank Cleanup Site

Affiliation:
Affiliation Type Desc: Local Agency Caseworker

Map ID
Direction
Distance
Elevation | Site | MAP FINDINGS | Database(s) | EDR ID Number / EPA ID Number

FORMER CHEVRON (Continued) **S110060478**

Entity Name:	GEOFFERY FIEDLER - BERKELEY, CITY OF
Entity Title:	Not reported
Affiliation Address:	2118 MILVIA STREET 3RD FLOOR
Affiliation City:	BERKELEY
Affiliation State:	CA
Affiliation Country:	Not reported
Affiliation Zip:	Not reported
Affiliation Phone:	,

S167 **CHEVRON STATION #91425/DAN CHIN** **LUST** **S105030348**
NNE **1797 SHATTUCK AVE** **SWEEPS UST** **N/A**
1/8-1/4 **BERKELEY, CA 94703**
0.203 mi.
1070 ft. **Site 7 of 7 in cluster S**

Relative:
Higher

Actual:
223 ft.

LUST REG 2:

Region:	2
Facility Id:	01-0334
Facility Status:	Post remedial action monitoring
Case Number:	01-0334
How Discovered:	Tank Closure
Leak Cause:	Structure Failure
Leak Source:	Tank
Date Leak Confirmed:	Not reported
Oversight Program:	LUST
Prelim. Site Assesment Wokplan Submitted:	Not reported
Preliminary Site Assesment Began:	5/31/1989
Pollution Characterization Began:	1/29/1991
Pollution Remediation Plan Submitted:	Not reported
Date Remediation Action Underway:	Not reported
Date Post Remedial Action Monitoring Began:	1/2/1965

SWEEPS UST:

Name:	CHEVRON STATION #91425/DAN CHIN
Address:	1797 SHATTUCK AVE
City:	BERKELEY
Status:	Active
Comp Number:	62057
Number:	3
Board Of Equalization:	44-031913
Referral Date:	03-09-94
Action Date:	03-16-94
Created Date:	02-29-88
Owner Tank Id:	WC5647C
SWRCB Tank Id:	01-020-062057-000001
Tank Status:	A
Capacity:	100000
Active Date:	03-09-94
Tank Use:	M.V. FUEL
STG:	P
Content:	PLUS UNLEADE
Number Of Tanks:	4

Name:	CHEVRON STATION #91425/DAN CHIN
Address:	1797 SHATTUCK AVE
City:	BERKELEY

Map ID
Direction
Distance
Elevation | Site | MAP FINDINGS | Database(s) | EDR ID Number EPA ID Number

CHEVRON STATION #91425/DAN CHIN (Continued) **S105030348**

Status:	Active
Comp Number:	62057
Number:	3
Board Of Equalization:	44-031913
Referral Date:	03-09-94
Action Date:	03-16-94
Created Date:	02-29-88
Owner Tank Id:	WC5647C
SWRCB Tank Id:	01-020-062057-000002
Tank Status:	A
Capacity:	10000
Active Date:	03-09-94
Tank Use:	M.V. FUEL
STG:	P
Content:	REG UNLEADED
Number Of Tanks:	Not reported

Name:	CHEVRON STATION #91425/DAN CHIN
Address:	1797 SHATTUCK AVE
City:	BERKELEY
Status:	Active
Comp Number:	62057
Number:	3
Board Of Equalization:	44-031913
Referral Date:	03-09-94
Action Date:	03-16-94
Created Date:	02-29-88
Owner Tank Id:	WC5647C
SWRCB Tank Id:	01-020-062057-000003
Tank Status:	A
Capacity:	10000
Active Date:	03-09-94
Tank Use:	M.V. FUEL
STG:	P
Content:	PRM UNLEADED
Number Of Tanks:	Not reported

Name:	CHEVRON STATION #91425/DAN CHIN
Address:	1797 SHATTUCK AVE
City:	BERKELEY
Status:	Active
Comp Number:	62057
Number:	3
Board Of Equalization:	44-031913
Referral Date:	03-09-94
Action Date:	03-16-94
Created Date:	02-29-88
Owner Tank Id:	WC5647C
SWRCB Tank Id:	01-020-062057-000004
Tank Status:	A
Capacity:	1000
Active Date:	03-09-94
Tank Use:	OIL
STG:	W
Content:	Not reported
Number Of Tanks:	Not reported

MAP FINDINGS

Map ID / Direction / Distance / Elevation	Site	Database(s)	EDR ID Number / EPA ID Number
U168	**CVS PHARMACY #17673**	**RCRA-VSQG**	**1018273714**
SE	**2187 SHATTUCK AVE STE B**	**FINDS**	**CAR000258913**
1/8-1/4	**BERKLEY, CA 94704**	**ECHO**	
0.203 mi.			
1074 ft.	**Site 2 of 5 in cluster U**		

Relative:
Higher

Actual:
190 ft.

RCRA Listings:

Date Form Received by Agency:	20160216
Handler Name:	Cvs Pharmacy #17673
Handler Address:	SHATTUCK AVE STE B
Handler City,State,Zip:	BERKLEY, CA 94704
EPA ID:	CAR000258913
Contact Name:	NICOLE WILKINSON
Contact Address:	ONE CVS DR MAIL CODE 2340
Contact City,State,Zip:	WOONSOCKET, RI 02895
Contact Telephone:	401-770-7132
Contact Fax:	Not reported
Contact Email:	NICOLE.WILKINSON@CVSHEALTH.COM
Contact Title:	SR CORPORATE ENV MANAGER
EPA Region:	09
Land Type:	Private
Federal Waste Generator Description:	Conditionally Exempt Small Quantity Generator
Non-Notifier:	Not reported
Biennial Report Cycle:	Not reported
Accessibility:	Not reported
Active Site Indicator:	Handler Activities
State District Owner:	Not reported
State District:	Not reported
Mailing Address:	ONE CVS DR
Mailing City,State,Zip:	WOONSOCKET, RI 02895
Owner Name:	Hirahara Family Lp
Owner Type:	Private
Operator Name:	Garfield Beach Cvs Llc
Operator Type:	Private
Short-Term Generator Activity:	No
Importer Activity:	No
Mixed Waste Generator:	No
Transporter Activity:	No
Transfer Facility Activity:	No
Recycler Activity with Storage:	No
Small Quantity On-Site Burner Exemption:	No
Smelting Melting and Refining Furnace Exemption:	No
Underground Injection Control:	No
Off-Site Waste Receipt:	No
Universal Waste Indicator:	No
Universal Waste Destination Facility:	No
Federal Universal Waste:	No
Active Site State-Reg Handler:	---
Federal Facility Indicator:	Not reported
Hazardous Secondary Material Indicator:	NN
Sub-Part K Indicator:	Not reported
2018 GPRA Permit Baseline:	Not on the Baseline
2018 GPRA Renewals Baseline:	Not on the Baseline
202 GPRA Corrective Action Baseline:	No
Subject to Corrective Action Universe:	No
Non-TSDFs Where RCRA CA has Been Imposed Universe:	No
Corrective Action Priority Ranking:	No NCAPS ranking
Environmental Control Indicator:	No
Institutional Control Indicator:	No

Map ID
Direction
Distance
Elevation | Site | MAP FINDINGS | Database(s) | EDR ID Number
EPA ID Number

CVS PHARMACY #17673 (Continued) **1018273714**

Human Exposure Controls Indicator:	N/A
Groundwater Controls Indicator:	N/A
Significant Non-Complier Universe:	No
Unaddressed Significant Non-Complier Universe:	No
Addressed Significant Non-Complier Universe:	No
Significant Non-Complier With a Compliance Schedule Universe:	No
Financial Assurance Required:	Not reported
Handler Date of Last Change:	20160322
Recognized Trader-Importer:	No
Recognized Trader-Exporter:	No
Importer of Spent Lead Acid Batteries:	No
Exporter of Spent Lead Acid Batteries:	No
Recycler Activity Without Storage:	Not reported
Manifest Broker:	Not reported
Sub-Part P Indicator:	No

Hazardous Waste Summary:

Waste Code:	D001
Waste Description:	Ignitable Waste
Waste Code:	D002
Waste Description:	Corrosive Waste
Waste Code:	D007
Waste Description:	Chromium
Waste Code:	D009
Waste Description:	Mercury
Waste Code:	D010
Waste Description:	Selenium
Waste Code:	D011
Waste Description:	Silver
Waste Code:	D024
Waste Description:	M-Cresol
Waste Code:	P001
Waste Description:	2h-1-Benzopyran-2-One, 4-Hydroxy-3-(3-Oxo-1-Phenylbutyl)-, & Salts, When Present At Concentrations Greater Than 0.3% (Or) Warfarin, & Salts, When Present At Concentrations Greater Than 0.3%
Waste Code:	U034
Waste Description:	Acetaldehyde, Trichloro- (Or) Chloral
Waste Code:	U044
Waste Description:	Chloroform (Or) Methane, Trichloro-
Waste Code:	U122
Waste Description:	Formaldehyde
Waste Code:	U129
Waste Description:	Cyclohexane, 1,2,3,4,5,6-Hexachloro-, (1alpha, 2alpha, 3beta, 4alpha, 5alpha, 6beta)- (Or) Lindane

Map ID
Direction
Distance
Elevation | Site | MAP FINDINGS | Database(s) | EDR ID Number EPA ID Number

CVS PHARMACY #17673 (Continued) **1018273714**

Waste Code: U188
Waste Description: Phenol

Waste Code: U201
Waste Description: 1,3-Benzenediol (Or) Resorcinol

Waste Code: U205
Waste Description: Selenium Sulfide (Or) Selenium Sulfide Ses2 (R,T)

Handler - Owner Operator:
Owner/Operator Indicator: Owner
Owner/Operator Name: HIRAHARA FAMILY LP
Legal Status: Private
Date Became Current: 20140702
Date Ended Current: Not reported
Owner/Operator Address: 89 DAVIS RD #160
Owner/Operator City,State,Zip: ORINDA, CA 94563
Owner/Operator Telephone: Not reported
Owner/Operator Telephone Ext: Not reported
Owner/Operator Fax: Not reported
Owner/Operator Email: Not reported

Owner/Operator Indicator: Operator
Owner/Operator Name: GARFIELD BEACH CVS LLC
Legal Status: Private
Date Became Current: 20151216
Date Ended Current: Not reported
Owner/Operator Address: Not reported
Owner/Operator City,State,Zip: Not reported
Owner/Operator Telephone: Not reported
Owner/Operator Telephone Ext: Not reported
Owner/Operator Fax: Not reported
Owner/Operator Email: Not reported

Historic Generators:
Receive Date: 20160216
Handler Name: CVS PHARMACY #17673
Federal Waste Generator Description: Conditionally Exempt Small Quantity Generator
State District Owner: Not reported
Large Quantity Handler of Universal Waste: No
Recognized Trader Importer: No
Recognized Trader Exporter: No
Spent Lead Acid Battery Importer: No
Spent Lead Acid Battery Exporter: No
Current Record: Yes
Non Storage Recycler Activity: Not reported
Electronic Manifest Broker: Not reported

List of NAICS Codes and Descriptions:
NAICS Code: 446110
NAICS Description: PHARMACIES AND DRUG STORES

Facility Has Received Notices of Violations:
Violations: No Violations Found

Map ID
Direction
Distance
Elevation | Site | MAP FINDINGS | Database(s) | EDR ID Number EPA ID Number

CVS PHARMACY #17673 (Continued) **1018273714**

Evaluation Action Summary:
Evaluations: No Evaluations Found

FINDS:
Registry ID: 110067552856

Click Here for FRS Facility Detail Report:

Environmental Interest/Information System:
The Resource Conservation and Recovery Act Information System (RCRAInfo) is EPA's comprehensive information system in support of the Resource Conservation and Recovery Act (RCRA) of 1976 and the Hazardous and Solid Waste Amendments (HSWA) of 1984. It tracks many types of information about generators, transporters, treaters, storers, and disposers of hazardous waste.

Click this hyperlink while viewing on your computer to access additional FINDS: detail in the EDR Site Report.

ECHO:

Envid:	1018273714
Registry ID:	110067552856
DFR URL:	http://echo.epa.gov/detailed-facility-report?fid=110067552856
Name:	CVS PHARMACY #17673
Address:	2187 SHATTUCK AVE STE B
City,State,Zip:	BERKLEY, CA 94704

U169 **TARGET STORE T3202** **CERS HAZ WASTE** **S121748057**
SE **2187 SHATTUCK AVE** **CERS** **N/A**
1/8-1/4 **BERKELEY, CA 94704**
0.203 mi.
1074 ft. **Site 3 of 5 in cluster U**

Relative:
Higher

Actual:
190 ft.

CERS HAZ WASTE:

Name:	TARGET STORE T3202
Address:	2187 SHATTUCK AVE
City,State,Zip:	BERKELEY, CA 94704
Site ID:	159686
CERS ID:	10616473
CERS Description:	Hazardous Waste Generator

CERS:

Name:	TARGET STORE T3202
Address:	2187 SHATTUCK AVE
City,State,Zip:	BERKELEY, CA 94704
Site ID:	159686
CERS ID:	10616473
CERS Description:	Chemical Storage Facilities

Violations:

Site ID:	159686
Site Name:	Target Store T3202
Violation Date:	08-23-2021
Citation:	HSC 6.5 25201.16(f) - California Health and Safety Code, Chapter 6.5, Section(s) 25201.16(f)
Violation Description:	Failure to comply with the applicable requirements related to accumulation and containment standards for universal waste aerosol

Map ID
Direction
Distance
Elevation Site

MAP FINDINGS

Database(s) EDR ID Number EPA ID Number

TARGET STORE T3202 (Continued) **S121748057**

cans.
Violation Notes: Returned to compliance on 08/23/2021. There was an alkaline battery on the ground by the dumpster that was not properly contained. This was picked up and put in an appropriate container during the inspection. Please ensure all employees understand that batteries are UW.
Violation Division: Berkeley City Toxics Management Division
Violation Program: HW
Violation Source: CERS,

Site ID: 159686
Site Name: Target Store T3202
Violation Date: 08-23-2021
Citation: HSC 6.95 25508(a)(3 - California Health and Safety Code, Chapter 6.95, Section(s) 25508(a)(3
Violation Description: Failure to report program data electronically.
Violation Notes: Returned to compliance on 09/16/2021. Primary Emergency Contact listed on the Business Owner/Operator ID form is out of date. Please revise this form and submit the revisions at www.CERS.CalEPA.CA.gov
Violation Division: Berkeley City Toxics Management Division
Violation Program: HMRRP
Violation Source: CERS,

Site ID: 159686
Site Name: Target Store T3202
Violation Date: 08-23-2021
Citation: HSC 6.95 25508(a)(3) - California Health and Safety Code, Chapter 6.95, Section(s) 25508(a)(3)
Violation Description: Failure to establish and electronically submit an adequate emergency response plan and procedures for a release or threatened release of a hazardous material.
Violation Notes: Returned to compliance on 09/16/2021. Response plan is on an old template that has obsolete phone numbers for the Office of the State Fire Marshal. Please log into www.CERS.CalEPA.CA.gov and complete and submit the current ER template available there.
Violation Division: Berkeley City Toxics Management Division
Violation Program: HMRRP
Violation Source: CERS,

Site ID: 159686
Site Name: Target Store T3202
Violation Date: 01-23-2018
Citation: HSC 6.95 25508(a)(1) - California Health and Safety Code, Chapter 6.95, Section(s) 25508(a)(1)
Violation Description: Failure to complete and electronically submit hazardous material inventory information for all reportable hazardous materials on site at or above reportable quantities.
Violation Notes: Returned to compliance on 02/13/2018. The hazardous materials inventory does not include disclosure of the refrigerant, which is listed on the facility plan and observed onsite. Corrective action: Update and submit an inventory to include the refrigerant.
Violation Division: Berkeley City Toxics Management Division
Violation Program: HMRRP
Violation Source: CERS,

Site ID: 159686
Site Name: Target Store T3202
Violation Date: 07-13-2020

Map ID
Direction
Distance
Elevation Site

MAP FINDINGS

Database(s) EDR ID Number EPA ID Number

TARGET STORE T3202 (Continued) **S121748057**

Citation:	HSC 6.95 25508(a)(1) - California Health and Safety Code, Chapter 6.95, Section(s) 25508(a)(1)
Violation Description:	Failure to complete and electronically submit a business plan when storing/handling a hazardous material at or above reportable quantities.
Violation Notes:	Returned to compliance on 07/22/2020. Non-inspection driven violation: facility received 2nd NOV for not certifying HMBP by 3/1/20.
Violation Division:	Berkeley City Toxics Management Division
Violation Program:	HMRRP
Violation Source:	CERS,
Site ID:	159686
Site Name:	Target Store T3202
Violation Date:	04-01-2020
Citation:	HSC 6.95 25508(a)(1) - California Health and Safety Code, Chapter 6.95, Section(s) 25508(a)(1)
Violation Description:	Failure to annually review and electronically certify that the business plan is complete and accurate on or before the annual due date.
Violation Notes:	Non-inspection driven violation: received 1st NOV for not submitting annual HMBP certification.
Violation Division:	Berkeley City Toxics Management Division
Violation Program:	HMRRP
Violation Source:	CERS,
Site ID:	159686
Site Name:	Target Store T3202
Violation Date:	05-29-2015
Citation:	HSC 6.95 25508(a)(1) - California Health and Safety Code, Chapter 6.95, Section(s) 25508(a)(1)
Violation Description:	Failure to complete and electronically submit hazardous material inventory information for all reportable hazardous materials on site at or above reportable quantities.
Violation Notes:	Returned to compliance on 07/13/2015.
Violation Division:	Berkeley City Toxics Management Division
Violation Program:	HMRRP
Violation Source:	CERS,
Site ID:	159686
Site Name:	Target Store T3202
Violation Date:	01-23-2018
Citation:	22 CCR 12 66262.34(f) - California Code of Regulations, Title 22, Chapter 12, Section(s) 66262.34(f)
Violation Description:	Failure to properly label hazardous waste accumulation containers and portable tanks with the following requirements: "Hazardous Waste", name and address of the generator, physical and chemical characteristics of the Hazardous Waste, and starting accumulation date.
Violation Notes:	Returned to compliance on 01/23/2018. The state regulated waste bin containing hazardous waste does not have an accumulation start date. Corrected onsite. The accumulation start date was added to the label on the state regulated waste bin.
Violation Division:	Berkeley City Toxics Management Division
Violation Program:	HW
Violation Source:	CERS,

Map ID
Direction
Distance
Elevation | Site | MAP FINDINGS | Database(s) | EDR ID Number EPA ID Number

TARGET STORE T3202 (Continued) **S121748057**

Evaluation:

Eval General Type:	Compliance Evaluation Inspection
Eval Date:	01-23-2018
Violations Found:	Yes
Eval Type:	Routine done by local agency
Eval Notes:	Onsite to review the information submitted in the 2/22/2017 submittal of the Hazardous Materials Business Plan. The annual certification is due by March 1, 2018 and must include the hazard categories for hazardous materials inventory. Reviewed the Consolidated Emergency Response/Contingency Plan and the facility RCRA Contingency Plan. Please note that the phone number listed for the Regional Water Quality Control Board is the Los Angeles number. The number for the San Francisco Bay Regional Water Quality Control Board is (510) 622-2460. Please update the number. The HMBP includes Miscellaneous Pharmaceutical Waste. This hazardous waste does not need to be disclosed by Target as the CVS Pharmacy is registered separately with Toxics Management Division.
Eval Division:	Berkeley City Toxics Management Division
Eval Program:	HMRRP
Eval Source:	CERS,

Eval General Type:	Compliance Evaluation Inspection
Eval Date:	05-29-2015
Violations Found:	No
Eval Type:	Routine done by local agency
Eval Notes:	Not reported
Eval Division:	Berkeley City Toxics Management Division
Eval Program:	HW
Eval Source:	CERS,

Eval General Type:	Compliance Evaluation Inspection
Eval Date:	08-23-2021
Violations Found:	Yes
Eval Type:	Routine done by local agency
Eval Notes:	Met Mr. Jeans on-site to conduct the routine HMBP inspection. Chemical inventory was reviewed and appeared accurate. Training records were reviewed and were current. ER contact has changed so forms need modified as detailed in the violations section.
Eval Division:	Berkeley City Toxics Management Division
Eval Program:	HMRRP
Eval Source:	CERS,

Eval General Type:	Other/Unknown
Eval Date:	04-01-2020
Violations Found:	Yes
Eval Type:	Other, not routine, done by local agency
Eval Notes:	Non-inspection driven violation: received 1st NOV for not submitting annual HMBP certification.
Eval Division:	Berkeley City Toxics Management Division
Eval Program:	HMRRP
Eval Source:	CERS,

Eval General Type:	Compliance Evaluation Inspection
Eval Date:	08-23-2021
Violations Found:	Yes
Eval Type:	Routine done by local agency
Eval Notes:	Met Rob Jeans on-site to conduct the routine hazardous waste

Map ID
Direction
Distance
Elevation Site

MAP FINDINGS

Database(s) EDR ID Number EPA ID Number

TARGET STORE T3202 (Continued) **S121748057**

inspection. Waste containers were observed and appeared to be properly segregated and labeled. Waste manifests from 2/21-8/21 were observed and appeared to properly document where the waste was disposed of. There was an alkaline battery on the ground by the dumpster. Please ensure employees know alkaline batteries are hazardous waste and cannot go in the dumpster.

Eval Division: Berkeley City Toxics Management Division
Eval Program: HW
Eval Source: CERS,

Eval General Type: Compliance Evaluation Inspection
Eval Date: 01-23-2018
Violations Found: Yes
Eval Type: Routine done by local agency
Eval Notes: Not reported
Eval Division: Berkeley City Toxics Management Division
Eval Program: HW
Eval Source: CERS,

Eval General Type: Compliance Evaluation Inspection
Eval Date: 05-29-2015
Violations Found: Yes
Eval Type: Routine done by local agency
Eval Notes: Routine HMBP & HW inspection. Training records available electronically for employees, emergency numbers posted. Training provided annually for haz com. violation, needs to list cleaning chemicals on the inventory statement. No other violations noted during the unannounced inspection.
Eval Division: Berkeley City Toxics Management Division
Eval Program: HMRRP
Eval Source: CERS,

Eval General Type: Other/Unknown
Eval Date: 07-13-2020
Violations Found: Yes
Eval Type: Other, not routine, done by local agency
Eval Notes: Non-inspection driven violation: facility received 2nd NOV for not certifying HMBP by 3/1/20.
Eval Division: Berkeley City Toxics Management Division
Eval Program: HMRRP
Eval Source: CERS,

Affiliation:
Affiliation Type Desc: Environmental Contact
Entity Name: Environmental Compliance
Entity Title: Not reported
Affiliation Address: PO Box 111
Affiliation City: Minneapolis
Affiliation State: MN
Affiliation Country: Not reported
Affiliation Zip: 55440
Affiliation Phone: ,

Affiliation Type Desc: Facility Mailing Address
Entity Name: Mailing Address
Entity Title: Not reported
Affiliation Address: PO Box 111

Map ID
Direction
Distance
Elevation Site

MAP FINDINGS

Database(s) EDR ID Number EPA ID Number

TARGET STORE T3202 (Continued) **S121748057**

Affiliation City:	Minneapolis
Affiliation State:	MN
Affiliation Country:	Not reported
Affiliation Zip:	55440
Affiliation Phone:	,
Affiliation Type Desc:	Legal Owner
Entity Name:	Target Corporation
Entity Title:	Not reported
Affiliation Address:	PO Box 111
Affiliation City:	Minneapolis
Affiliation State:	MN
Affiliation Country:	United States
Affiliation Zip:	55440
Affiliation Phone:	(800) 587-2228,
Affiliation Type Desc:	Operator
Entity Name:	Target Corporation
Entity Title:	Not reported
Affiliation Address:	Not reported
Affiliation City:	Not reported
Affiliation State:	Not reported
Affiliation Country:	Not reported
Affiliation Zip:	Not reported
Affiliation Phone:	(800) 587-2228,
Affiliation Type Desc:	Document Preparer
Entity Name:	Nathan White
Entity Title:	Not reported
Affiliation Address:	Not reported
Affiliation City:	Not reported
Affiliation State:	Not reported
Affiliation Country:	Not reported
Affiliation Zip:	Not reported
Affiliation Phone:	,
Affiliation Type Desc:	Parent Corporation
Entity Name:	Target Corporate Office Headquarters
Entity Title:	Not reported
Affiliation Address:	Not reported
Affiliation City:	Not reported
Affiliation State:	Not reported
Affiliation Country:	Not reported
Affiliation Zip:	Not reported
Affiliation Phone:	,
Affiliation Type Desc:	CUPA District
Entity Name:	Berkeley City Toxics Management Division
Entity Title:	Not reported
Affiliation Address:	1947 Center Street, 1st Floor
Affiliation City:	Berkeley
Affiliation State:	CA
Affiliation Country:	Not reported
Affiliation Zip:	94704
Affiliation Phone:	(510) 981-7460,
Affiliation Type Desc:	Identification Signer

Map ID
Direction
Distance
Elevation | Site | MAP FINDINGS | Database(s) | EDR ID Number / EPA ID Number

TARGET STORE T3202 (Continued) **S121748057**

Entity Name: Steve Musser
Entity Title: Sr. Compliance Director
Affiliation Address: Not reported
Affiliation City: Not reported
Affiliation State: Not reported
Affiliation Country: Not reported
Affiliation Zip: Not reported
Affiliation Phone: ,

U170 **CVS PHARMACY #17673** **CERS HAZ WASTE** **S112858944**
SE **2187 SHATTUCK AVE STE B** **N/A**
1/8-1/4 **BERKELEY, CA 94704**
0.203 mi.
1074 ft. **Site 4 of 5 in cluster U**

Relative:
Higher

Actual:
190 ft.

CERS HAZ WASTE:
Name: CVS PHARMACY #17673
Address: 2187 SHATTUCK AVE STE B
City,State,Zip: BERKELEY, CA 94704
Site ID: 368024
CERS ID: 10668118
CERS Description: Hazardous Waste Generator

Evaluation:
Eval General Type: Compliance Evaluation Inspection
Eval Date: 02-02-2017
Violations Found: No
Eval Type: Routine done by local agency
Eval Notes: Pharmacy operates within Target. Facility generates small quantities of hazardous waste that is picked up routinely. Observed properly labeled and closed hazardous waste bin, properly posted ER plan, and hazardous waste manifests.
Eval Division: Berkeley City Toxics Management Division
Eval Program: HW
Eval Source: CERS,

Eval General Type: Compliance Evaluation Inspection
Eval Date: 03-09-2023
Violations Found: No
Eval Type: Routine done by local agency
Eval Notes: Toxics Management Division (TMD) was on-site to conduct routine Hazardous Waste Generator (HWG) inspection. TMD reviewed hazardous waste manifests and employee training records submitted via email prior to inspection. On-site, TMD observed hazardous waste pharmaceuticals dated 2/21/2023. Emergency response posting was posted. Fire extinguisher was current as of July 2022. No violations observed.
Eval Division: Berkeley City Toxics Management Division
Eval Program: HW
Eval Source: CERS,

Eval General Type: Compliance Evaluation Inspection
Eval Date: 03-12-2020
Violations Found: No
Eval Type: Routine done by local agency
Eval Notes: EPA ID Number, CAR 000 258 913, is active. Hazardous waste container is kept on back counter next to sink. Hazardous waste consists of

Map ID
Direction
Distance
Elevation Site

MAP FINDINGS

Database(s) EDR ID Number EPA ID Number

CVS PHARMACY #17673 (Continued) **S112858944**

waste pharmaceuticals. Haz Waste container is compatible with wastes, kept closed hen not adding or removing waste. Safety: Emergency response posting is compliant. Contains emergency phone numbers, location of emergency response equipment. Spill kit consists of absorbent material. Manifest Review: Manifests were available at time of inspection. Reviewed manifests for 2017 - 3/2020. Waste Streams: 014 025 601 FLE - 2/4/20 - Waste Toxic solids (Chromium, Selenium); Waste Residue contained medicine (Warfarin) 013 968 1409 FLE - 11/15/19 - Waste Toxic Liquids (M-Cresol, Thimerosal); Waste Toxic Solids (Chromium, Selenium) 012 414 677 FLE - 12/28/18 - Waste Medicine, Liquid, Flammable, Toxic (Alcohol)

Eval Division: Berkeley City Toxics Management Division
Eval Program: HW
Eval Source: CERS,

Affiliation:

Affiliation Type Desc: Document Preparer
Entity Name: Kristian Babick, Agent for Garfield Beach CVS, L.L.C.
Entity Title: Not reported
Affiliation Address: Not reported
Affiliation City: Not reported
Affiliation State: Not reported
Affiliation Country: Not reported
Affiliation Zip: Not reported
Affiliation Phone: ,

Affiliation Type Desc: CUPA District
Entity Name: Berkeley City Toxics Management Division
Entity Title: Not reported
Affiliation Address: 1947 Center Street, 1st Floor
Affiliation City: Berkeley
Affiliation State: CA
Affiliation Country: Not reported
Affiliation Zip: 94704
Affiliation Phone: (510) 981-7460,

Affiliation Type Desc: Environmental Contact
Entity Name: 3E, Regulatory Services/CVS
Entity Title: Not reported
Affiliation Address: 3207 Grey Hawk Ct., Ste. 200
Affiliation City: Carlsbad
Affiliation State: CA
Affiliation Country: Not reported
Affiliation Zip: 92010
Affiliation Phone: ,

Affiliation Type Desc: Facility Mailing Address
Entity Name: Mailing Address
Entity Title: Not reported
Affiliation Address: CVS Health, Attn: Erin Chilinksi, Corp. Serv., One CVS Drive - MC 1160
Affiliation City: Woonsocket
Affiliation State: RI
Affiliation Country: Not reported
Affiliation Zip: 02895
Affiliation Phone: ,

Affiliation Type Desc: Identification Signer

Map ID
Direction
Distance
Elevation | Site | MAP FINDINGS | Database(s) | EDR ID Number / EPA ID Number

CVS PHARMACY #17673 (Continued) **S112858944**

Entity Name:	Kristian Babick, Agent for Garfield Beach CVS, L.L.C.
Entity Title:	Regulatory Compliance Coordinator, 3E
Affiliation Address:	Not reported
Affiliation City:	Not reported
Affiliation State:	Not reported
Affiliation Country:	Not reported
Affiliation Zip:	Not reported
Affiliation Phone:	,
Affiliation Type Desc:	Legal Owner
Entity Name:	Garfield Beach CVS, L.L.C.
Entity Title:	Not reported
Affiliation Address:	One CVS Drive
Affiliation City:	Woonsocket
Affiliation State:	RI
Affiliation Country:	United States
Affiliation Zip:	02895
Affiliation Phone:	(401) 765-1500,
Affiliation Type Desc:	Operator
Entity Name:	Garfield Beach CVS, L.L.C.
Entity Title:	Not reported
Affiliation Address:	Not reported
Affiliation City:	Not reported
Affiliation State:	Not reported
Affiliation Country:	Not reported
Affiliation Zip:	Not reported
Affiliation Phone:	(401) 765-1500,
Affiliation Type Desc:	Parent Corporation
Entity Name:	CVS Health
Entity Title:	Not reported
Affiliation Address:	Not reported
Affiliation City:	Not reported
Affiliation State:	Not reported
Affiliation Country:	Not reported
Affiliation Zip:	Not reported
Affiliation Phone:	,

U171 **TARGET STORE T3202** **RCRA-LQG** **1001126628**
SE **2187 SHATTUCK AVE** **CAR000016931**
1/8-1/4 **BERKELEY, CA 94705**
0.203 mi.
1074 ft. **Site 5 of 5 in cluster U**

Relative: **Higher**
Actual: **190 ft.**

RCRA Listings:

Date Form Received by Agency:	20211217
Handler Name:	Target Store T3202
Handler Address:	SHATTUCK AVE
Handler City,State,Zip:	BERKELEY, CA 94705-0000
EPA ID:	CAR000016931
Contact Name:	STEVE MUSSER
Contact Address:	PO BOX 111
Contact City,State,Zip:	MINNEAPOLIS, MN 55440
Contact Telephone:	800-587-2228
Contact Fax:	Not reported
Contact Email:	POC@TARGET.COM

Map ID
Direction
Distance
Elevation | Site | MAP FINDINGS | Database(s) | EDR ID Number / EPA ID Number

TARGET STORE T3202 (Continued) **1001126628**

Contact Title:	SR COMPLIANCE DIRECTOR
EPA Region:	09
Land Type:	Private
Federal Waste Generator Description:	Large Quantity Generator
Non-Notifier:	Not reported
Biennial Report Cycle:	Not reported
Accessibility:	Not reported
Active Site Indicator:	Handler Activities
State District Owner:	Not reported
State District:	Not reported
Mailing Address:	PO BOX 111
Mailing City,State,Zip:	MINNEAPOLIS, MN 55440
Owner Name:	Target Corporation
Owner Type:	Private
Operator Name:	Target Corporation
Operator Type:	Private
Short-Term Generator Activity:	No
Importer Activity:	No
Mixed Waste Generator:	No
Transporter Activity:	No
Transfer Facility Activity:	No
Recycler Activity with Storage:	No
Small Quantity On-Site Burner Exemption:	No
Smelting Melting and Refining Furnace Exemption:	No
Underground Injection Control:	No
Off-Site Waste Receipt:	No
Universal Waste Indicator:	No
Universal Waste Destination Facility:	No
Federal Universal Waste:	No
Active Site State-Reg Handler:	---
Federal Facility Indicator:	Not reported
Hazardous Secondary Material Indicator:	N
Sub-Part K Indicator:	Not reported
2018 GPRA Permit Baseline:	Not on the Baseline
2018 GPRA Renewals Baseline:	Not on the Baseline
202 GPRA Corrective Action Baseline:	No
Subject to Corrective Action Universe:	No
Non-TSDFs Where RCRA CA has Been Imposed Universe:	No
Corrective Action Priority Ranking:	No NCAPS ranking
Environmental Control Indicator:	No
Institutional Control Indicator:	No
Human Exposure Controls Indicator:	N/A
Groundwater Controls Indicator:	N/A
Significant Non-Complier Universe:	No
Unaddressed Significant Non-Complier Universe:	No
Addressed Significant Non-Complier Universe:	No
Significant Non-Complier With a Compliance Schedule Universe:	No
Financial Assurance Required:	Not reported
Handler Date of Last Change:	20211221
Recognized Trader-Importer:	No
Recognized Trader-Exporter:	No
Importer of Spent Lead Acid Batteries:	No
Exporter of Spent Lead Acid Batteries:	No
Recycler Activity Without Storage:	No
Manifest Broker:	No
Sub-Part P Indicator:	No

Map ID
Direction
Distance
Elevation | Site | MAP FINDINGS | Database(s) | EDR ID Number EPA ID Number

TARGET STORE T3202 (Continued) **1001126628**

Biennial: List of Years
Year: 2017

Click Here for Biennial Reporting System Data:
Year: 2015

Click Here for Biennial Reporting System Data:

Hazardous Waste Summary:
Waste Code: D001
Waste Description: Ignitable Waste

Waste Code: D002
Waste Description: Corrosive Waste

Waste Code: D003
Waste Description: Reactive Waste

Waste Code: D004
Waste Description: Arsenic

Waste Code: D005
Waste Description: Barium

Waste Code: D006
Waste Description: Cadmium

Waste Code: D007
Waste Description: Chromium

Waste Code: D008
Waste Description: Lead

Waste Code: D009
Waste Description: Mercury

Waste Code: D010
Waste Description: Selenium

Waste Code: D011
Waste Description: Silver

Waste Code: D016
Waste Description: 2,4-D (2,4-Dichlorophenoxyacetic Acid)

Waste Code: D018
Waste Description: Benzene

Waste Code: D024
Waste Description: M-Cresol

Waste Code: D026
Waste Description: Cresol

Waste Code: D027
Waste Description: 1,4-Dichlorobenzene

Map ID
Direction
Distance
Elevation | Site | MAP FINDINGS | Database(s) | EDR ID Number EPA ID Number

TARGET STORE T3202 (Continued) **1001126628**

Waste Code: D028
Waste Description: 1,2-Dichloroethane

Waste Code: D035
Waste Description: Methyl Ethyl Ketone

Waste Code: D039
Waste Description: Tetrachloroethylene

Waste Code: P001
Waste Description: 2h-1-Benzopyran-2-One, 4-Hydroxy-3-(3-Oxo-1-Phenylbutyl)-, & Salts, When Present At Concentrations Greater Than 0.3% (Or) Warfarin, & Salts, When Present At Concentrations Greater Than 0.3%

Waste Code: P042
Waste Description: 1,2-Benzenediol, 4-[1-Hydroxy-2-(Methylamino)Ethyl]-, (R)- (Or) Epinephrine

Waste Code: P046
Waste Description: Alpha,Alpha-Dimethylphenethylamine (Or) Benzeneethanamine, Alpha, Alpha-Dimethyl-

Waste Code: P075
Waste Description: Nicotine, & Salts (Or) Pyridine, 3-(1-Methyl-2-Pyrrolidinyl)-,(S)-, & Salts

Waste Code: P081
Waste Description: 1,2,3-Propanetriol, Trinitrate (R) (Or) Nitroglycerine (R)

Waste Code: U002
Waste Description: 2-Propanone (I) (Or) Acetone (I)

Waste Code: U034
Waste Description: Acetaldehyde, Trichloro- (Or) Chloral

Waste Code: U035
Waste Description: Benzenebutanoic Acid, 4-[Bis(2-Chloroethyl)Amino]- (Or) Chlorambucil

Waste Code: U044
Waste Description: Chloroform (Or) Methane, Trichloro-

Waste Code: U058
Waste Description: 2h-1,3,2-Oxazaphosphorin-2-Amine, N,N-Bis(2-Chloroethyl)Tetrahydro-, 2-Oxide (Or) Cyclophosphamide

Waste Code: U072
Waste Description: Benzene, 1,4-Dichloro- (Or) P-Dichlorobenzene

Waste Code: U122
Waste Description: Formaldehyde

Waste Code: U129
Waste Description: Cyclohexane, 1,2,3,4,5,6-Hexachloro-, (1alpha, 2alpha, 3beta, 4alpha, 5alpha, 6beta)- (Or) Lindane

Waste Code: U134
Waste Description: Hydrofluoric Acid (C,T) (Or) Hydrogen Fluoride (C,T)

Map ID
Direction
Distance
Elevation Site

MAP FINDINGS

Database(s) EDR ID Number EPA ID Number

TARGET STORE T3202 (Continued) **1001126628**

Waste Code: U150
Waste Description: L-Phenylalanine, 4-[Bis(2-Chloroethyl)Amino]- (Or) Melphalan

Waste Code: U154
Waste Description: Methanol (I) (Or) Methyl Alcohol (I)

Waste Code: U188
Waste Description: Phenol

Waste Code: U200
Waste Description: Reserpine (Or) Yohimban-16-Carboxylic Acid, 11,17-Dimethoxy-18-[(3,4,5-Trimethoxybenzoyl)Oxy]-, Methyl Ester, (3beta, 16beta, 17alpha, 18beta, 20alpha)-

Waste Code: U201
Waste Description: 1,3-Benzenediol (Or) Resorcinol

Waste Code: U279
Waste Description: U279

Handler - Owner Operator:
Owner/Operator Indicator: Operator
Owner/Operator Name: TARGET CORPORATION
Legal Status: Private
Date Became Current: 20150304
Date Ended Current: Not reported
Owner/Operator Address: PO BOX 111
Owner/Operator City,State,Zip: MINNEAPOLIS, MN 55440
Owner/Operator Telephone: 800-587-2228
Owner/Operator Telephone Ext: Not reported
Owner/Operator Fax: Not reported
Owner/Operator Email: POC@TARGET.COM

Owner/Operator Indicator: Owner
Owner/Operator Name: TARGET CORPORATION
Legal Status: Private
Date Became Current: 20140702
Date Ended Current: Not reported
Owner/Operator Address: PO BOX 111
Owner/Operator City,State,Zip: MINNEAPOLIS, MN 55440
Owner/Operator Telephone: 800-587-2228
Owner/Operator Telephone Ext: Not reported
Owner/Operator Fax: Not reported
Owner/Operator Email: POC@TARGET.COM

Owner/Operator Indicator: Owner
Owner/Operator Name: LAMORINDA DEVELOPMENT AND INVESTMENT
Legal Status: Private
Date Became Current: 20140702
Date Ended Current: Not reported
Owner/Operator Address: 89 DAVIS RD NO 160
Owner/Operator City,State,Zip: ORINDA, CA 94560
Owner/Operator Telephone: 925-254-9400
Owner/Operator Telephone Ext: Not reported
Owner/Operator Fax: Not reported
Owner/Operator Email: Not reported

Map ID
Direction
Distance
Elevation | Site | MAP FINDINGS | Database(s) | EDR ID Number EPA ID Number

TARGET STORE T3202 (Continued) **1001126628**

Owner/Operator Indicator:	Owner
Owner/Operator Name: TARGET CORPORATION	
Legal Status:	Private
Date Became Current:	20140702
Date Ended Current:	Not reported
Owner/Operator Address:	PO BOX 111
Owner/Operator City,State,Zip:	MINNEAPOLIS, MN 55440
Owner/Operator Telephone:	800-587-2228
Owner/Operator Telephone Ext:	Not reported
Owner/Operator Fax:	Not reported
Owner/Operator Email:	POC@TARGET.COM

Owner/Operator Indicator:	Operator
Owner/Operator Name: TARGET CORPORATION	
Legal Status:	Private
Date Became Current:	20150304
Date Ended Current:	Not reported
Owner/Operator Address:	Not reported
Owner/Operator City,State,Zip:	Not reported
Owner/Operator Telephone:	Not reported
Owner/Operator Telephone Ext:	Not reported
Owner/Operator Fax:	Not reported
Owner/Operator Email:	Not reported

Owner/Operator Indicator:	Owner
Owner/Operator Name: TARGET CORPORATION	
Legal Status:	Private
Date Became Current:	20150304
Date Ended Current:	Not reported
Owner/Operator Address:	PO BOX 111
Owner/Operator City,State,Zip:	MINNEAPOLIS, MN 55440
Owner/Operator Telephone:	800-587-2228
Owner/Operator Telephone Ext:	Not reported
Owner/Operator Fax:	Not reported
Owner/Operator Email:	Not reported

Owner/Operator Indicator:	Operator
Owner/Operator Name: TARGET CORPORATION	
Legal Status:	Private
Date Became Current:	20150304
Date Ended Current:	Not reported
Owner/Operator Address:	PO BOX 111
Owner/Operator City,State,Zip:	MINNEAPOLIS, MN 55440
Owner/Operator Telephone:	800-587-2228
Owner/Operator Telephone Ext:	Not reported
Owner/Operator Fax:	Not reported
Owner/Operator Email:	POC@TARGET.COM

Owner/Operator Indicator:	Operator
Owner/Operator Name: TARGET CORPORATION	
Legal Status:	Private
Date Became Current:	20150304
Date Ended Current:	Not reported
Owner/Operator Address:	PO BOX 111
Owner/Operator City,State,Zip:	MINNEAPOLIS, MN 55440
Owner/Operator Telephone:	800-587-2228
Owner/Operator Telephone Ext:	Not reported

Map ID
Direction
Distance
Elevation | Site | MAP FINDINGS | Database(s) | EDR ID Number EPA ID Number

TARGET STORE T3202 (Continued) **1001126628**

Owner/Operator Fax: Not reported
Owner/Operator Email: POC@TARGET.COM

Owner/Operator Indicator: Owner
Owner/Operator Name: WALGREENS DRUG STORES
Legal Status: Private
Date Became Current: Not reported
Date Ended Current: Not reported
Owner/Operator Address: 200 WILMOT RD
Owner/Operator City,State,Zip: DEERFIELD, IL 60015
Owner/Operator Telephone: 708-940-2500
Owner/Operator Telephone Ext: Not reported
Owner/Operator Fax: Not reported
Owner/Operator Email: Not reported

Owner/Operator Indicator: Operator
Owner/Operator Name: TARGET CORP
Legal Status: Private
Date Became Current: 20150305
Date Ended Current: Not reported
Owner/Operator Address: Not reported
Owner/Operator City,State,Zip: Not reported
Owner/Operator Telephone: Not reported
Owner/Operator Telephone Ext: Not reported
Owner/Operator Fax: Not reported
Owner/Operator Email: Not reported

Owner/Operator Indicator: Owner
Owner/Operator Name: TARGET CORPORATION
Legal Status: Private
Date Became Current: 20140702
Date Ended Current: Not reported
Owner/Operator Address: PO BOX 111
Owner/Operator City,State,Zip: MINNEAPOLIS, MN 55440
Owner/Operator Telephone: 800-587-2228
Owner/Operator Telephone Ext: Not reported
Owner/Operator Fax: Not reported
Owner/Operator Email: POC@TARGET.COM

Historic Generators:
Receive Date: 20160224
Handler Name: TARGET STORE T3202
Federal Waste Generator Description: Small Quantity Generator
State District Owner: Not reported
Large Quantity Handler of Universal Waste: No
Recognized Trader Importer: No
Recognized Trader Exporter: No
Spent Lead Acid Battery Importer: No
Spent Lead Acid Battery Exporter: No
Current Record: No
Non Storage Recycler Activity: Not reported
Electronic Manifest Broker: Not reported

Receive Date: 20180201
Handler Name: TARGET STORE T3202
Federal Waste Generator Description: Large Quantity Generator
State District Owner: Not reported

Map ID
Direction
Distance
Elevation | Site | MAP FINDINGS | Database(s) | EDR ID Number EPA ID Number

TARGET STORE T3202 (Continued) **1001126628**

Large Quantity Handler of Universal Waste: No
Recognized Trader Importer: No
Recognized Trader Exporter: No
Spent Lead Acid Battery Importer: No
Spent Lead Acid Battery Exporter: No
Current Record: No
Non Storage Recycler Activity: No
Electronic Manifest Broker: No

Receive Date: 19961217
Handler Name: WALGREENS
Federal Waste Generator Description: Small Quantity Generator
State District Owner: Not reported
Large Quantity Handler of Universal Waste: No
Recognized Trader Importer: No
Recognized Trader Exporter: No
Spent Lead Acid Battery Importer: No
Spent Lead Acid Battery Exporter: No
Current Record: No
Non Storage Recycler Activity: Not reported
Electronic Manifest Broker: Not reported

Receive Date: 20150120
Handler Name: TARGET STORE T3202
Federal Waste Generator Description: Small Quantity Generator
State District Owner: Not reported
Large Quantity Handler of Universal Waste: No
Recognized Trader Importer: No
Recognized Trader Exporter: No
Spent Lead Acid Battery Importer: No
Spent Lead Acid Battery Exporter: No
Current Record: No
Non Storage Recycler Activity: Not reported
Electronic Manifest Broker: Not reported

Receive Date: 20211105
Handler Name: TARGET STORE T3202
Federal Waste Generator Description: Small Quantity Generator
State District Owner: Not reported
Large Quantity Handler of Universal Waste: No
Recognized Trader Importer: No
Recognized Trader Exporter: No
Spent Lead Acid Battery Importer: No
Spent Lead Acid Battery Exporter: No
Current Record: No
Non Storage Recycler Activity: No
Electronic Manifest Broker: No

Receive Date: 20211217
Handler Name: TARGET STORE T3202
Federal Waste Generator Description: Large Quantity Generator
State District Owner: Not reported
Large Quantity Handler of Universal Waste: No
Recognized Trader Importer: No
Recognized Trader Exporter: No
Spent Lead Acid Battery Importer: No
Spent Lead Acid Battery Exporter: No

Map ID
Direction
Distance
Elevation | Site | MAP FINDINGS | Database(s) | EDR ID Number / EPA ID Number

TARGET STORE T3202 (Continued) **1001126628**

Current Record: Yes
Non Storage Recycler Activity: No
Electronic Manifest Broker: No

List of NAICS Codes and Descriptions:
NAICS Code: 452112
NAICS Description: DISCOUNT DEPARTMENT STORES

NAICS Code: 452210
NAICS Description: DEPARTMENT STORES

Facility Has Received Notices of Violations:
Violations: No Violations Found

Evaluation Action Summary:
Evaluations: No Evaluations Found

AB172 **TOLTEC PROPERTY** **LUST** **S100942593**
SE **2148 CENTER ST** **Cortese** **N/A**
1/8-1/4 **BERKELEY, CA 94704** **HIST CORTESE**
0.206 mi. **CERS**
1086 ft. **Site 1 of 2 in cluster AB**

Relative: Higher
Actual: 199 ft.

LUST:
Name: TOLTEC PROPERTY
Address: 2148 CENTER ST
City,State,Zip: BERKELEY, CA 94704
Lead Agency: BERKELEY, CITY OF
Case Type: LUST Cleanup Site
Geo Track: http://geotracker.waterboards.ca.gov/profile_report.asp?global_id=T0600101723
Global Id: T0600101723
Latitude: 37.870489
Longitude: -122.2666254
Status: Completed - Case Closed
Status Date: 02/22/1994
Case Worker: GAF
RB Case Number: 01-1857
Local Agency: BERKELEY, CITY OF
File Location: Not reported
Local Case Number: 01-1857
Potential Media Affect: Other Groundwater (uses other than drinking water)
Potential Contaminants of Concern: Diesel
EPA Region: 9
Coordinate Source: Google Geocode
Cuf Case: NO
Quantity Released Gallons: Not reported
Begin Date: 01/27/1994
Leak Reported Date: 02/22/1994
How Discovered: Tank Closure
How Discovered Description: Not reported
Discharge Source: Other
Discharge Cause: Unknown
Stop Method: Not reported
Stop Description: Not reported
No Further Action Date: 02/22/1994

Map ID
Direction
Distance
Elevation | Site | MAP FINDINGS | Database(s) | EDR ID Number / EPA ID Number

TOLTEC PROPERTY (Continued) **S100942593**

CA Water Watershed Name: Bay Bridges - Berkeley (203.30)
Dwr Groundwater Subbasin Name: Santa Clara Valley - East Bay Plain (2-009.04)
Disadvantaged Community: Disadvantaged Community
CA Enviroscreen 3 Score: 41-45%
CA Enviroscreen 4 Score: 35-40%
Military DOD Site: No
Facility Project Subtype: Not reported
RWQCB Region: SAN FRANCISCO BAY RWQCB (REGION 2)
Site History: Not reported

LUST:
Global Id: T0600101723
Contact Type: Local Agency Caseworker - Primary Caseworker
Contact Name: GEOFFERY FIEDLER
Organization Name: BERKELEY, CITY OF
Address: 2118 MILVIA STREET 3RD FLOOR
City: BERKELEY
Email: gfiedler@ci.berkeley.ca.us
Phone Number: Not reported

Global Id: T0600101723
Contact Type: Regional Board Caseworker
Contact Name: Regional Water Board
Organization Name: SAN FRANCISCO BAY RWQCB (REGION 2)
Address: 1515 CLAY ST SUITE 1400
City: OAKLAND
Email: Not reported
Phone Number: Not reported

LUST:
Global Id: T0600101723
Action Type: Other
Date: 02/22/1994
Action: Leak Discovery

Global Id: T0600101723
Action Type: ENFORCEMENT
Date: 01/27/1994
Action: Closure/No Further Action Letter

Global Id: T0600101723
Action Type: Other
Date: 02/22/1994
Action: Leak Reported

Global Id: T0600101723
Action Type: Other
Date: 02/22/1994
Action: Leak Stopped

LUST:
Global Id: T0600101723
Status: Open - Case Begin Date
Status Date: 01/27/1994

Global Id: T0600101723
Status: Open - Site Assessment

Map ID
Direction
Distance
Elevation | Site | MAP FINDINGS | Database(s) | EDR ID Number EPA ID Number

TOLTEC PROPERTY (Continued) **S100942593**

Status Date: 01/27/1994

Global Id: T0600101723
Status: Completed - Case Closed
Status Date: 02/22/1994

LUST REG 2:
Region: 2
Facility Id: 01-1857
Facility Status: Case Closed
Case Number: 01-1857
How Discovered: Tank Closure
Leak Cause: UNK
Leak Source: UNK
Date Leak Confirmed: 1/27/1994
Oversight Program: LUST
Prelim. Site Assesment Wokplan Submitted: Not reported
Preliminary Site Assesment Began: Not reported
Pollution Characterization Began: Not reported
Pollution Remediation Plan Submitted: Not reported
Date Remediation Action Underway: Not reported
Date Post Remedial Action Monitoring Began: Not reported

CORTESE:
Name: TOLTEC PROPERTY
Address: 2148 CENTER ST
City,State,Zip: BERKELEY, CA 94704
Region: CORTESE
Envirostor Id: Not reported
Global ID: T0600101723
Site/Facility Type: LUST CLEANUP SITE
Cleanup Status: COMPLETED - CASE CLOSED
Status Date: Not reported
Site Code: Not reported
Latitude: Not reported
Longitude: Not reported
Owner: Not reported
Enf Type: Not reported
Swat R: Not reported
Flag: active
Order No: Not reported
Waste Discharge System No: Not reported
Effective Date: Not reported
Region 2: Not reported
WID Id: Not reported
Solid Waste Id No: Not reported
Waste Management Uit Name: Not reported
File Name: Active Open

HIST CORTESE:
edr_fname: TOLTEC PROPERTY
edr_fadd1: 2148 CENTER
City,State,Zip: BERKELEY, CA
Region: CORTESE
Facility County Code: 1

Map ID
Direction
Distance
Elevation | Site | MAP FINDINGS | Database(s) | EDR ID Number / EPA ID Number

TOLTEC PROPERTY (Continued) **S100942593**

Reg By: LTNKA
Reg Id: 01-1857

CERS:
Name: TOLTEC PROPERTY
Address: 2148 CENTER ST
City,State,Zip: BERKELEY, CA 94704
Site ID: 690767
CERS ID: T0600101723
CERS Description: Leaking Underground Storage Tank Cleanup Site

Affiliation:
Affiliation Type Desc: Local Agency Caseworker
Entity Name: GEOFFERY FIEDLER - BERKELEY, CITY OF
Entity Title: Not reported
Affiliation Address: 2118 MILVIA STREET 3RD FLOOR
Affiliation City: BERKELEY
Affiliation State: CA
Affiliation Country: Not reported
Affiliation Zip: Not reported
Affiliation Phone: ,

Affiliation Type Desc: Regional Board Caseworker
Entity Name: Regional Water Board - SAN FRANCISCO BAY RWQCB (REGION 2)
Entity Title: Not reported
Affiliation Address: 1515 CLAY ST SUITE 1400
Affiliation City: OAKLAND
Affiliation State: CA
Affiliation Country: Not reported
Affiliation Zip: Not reported
Affiliation Phone: ,

AC173 **THE BERKELEY SCHOOL** **RCRA NonGen / NLR** **1024755967**
North **2030 FRANCISCO ST.** **CAC002975792**
1/8-1/4 **BERKELEY, CA 94709**
0.207 mi.
1093 ft. **Site 1 of 5 in cluster AC**

Relative:
Higher

Actual:
224 ft.

RCRA Listings:
Date Form Received by Agency: 20180814
Handler Name: The Berkeley School
Handler Address: 2030 FRANCISCO ST.
Handler City,State,Zip: BERKELEY, CA 94709
EPA ID: CAC002975792
Contact Name: THE BERKELEY SCHOOL
Contact Address: 1310 UNIVERSITY AVE
Contact City,State,Zip: BERKELEY, CA 94702
Contact Telephone: 510-665-8000
Contact Fax: Not reported
Contact Email: LILIAN.RAMOS@SYNERGYCOMPANIES.ORG
Contact Title: Not reported
EPA Region: 09
Land Type: Not reported
Federal Waste Generator Description: Not a generator, verified
Non-Notifier: Not reported
Biennial Report Cycle: Not reported
Accessibility: Not reported

Map ID
Direction
Distance
Elevation | Site | MAP FINDINGS | Database(s) | EDR ID Number / EPA ID Number

THE BERKELEY SCHOOL (Continued) **1024755967**

Active Site Indicator:	Handler Activities
State District Owner:	Not reported
State District:	Not reported
Mailing Address:	1310 UNIVERSITY AVE
Mailing City,State,Zip:	BERKELEY, CA 94702
Owner Name:	The Berkeley School
Owner Type:	Other
Operator Name:	The Berkeley School
Operator Type:	Other
Short-Term Generator Activity:	No
Importer Activity:	No
Mixed Waste Generator:	No
Transporter Activity:	No
Transfer Facility Activity:	No
Recycler Activity with Storage:	No
Small Quantity On-Site Burner Exemption:	No
Smelting Melting and Refining Furnace Exemption:	No
Underground Injection Control:	No
Off-Site Waste Receipt:	No
Universal Waste Indicator:	Yes
Universal Waste Destination Facility:	Yes
Federal Universal Waste:	No
Active Site State-Reg Handler:	---
Federal Facility Indicator:	Not reported
Hazardous Secondary Material Indicator:	N
Sub-Part K Indicator:	Not reported
2018 GPRA Permit Baseline:	Not on the Baseline
2018 GPRA Renewals Baseline:	Not on the Baseline
202 GPRA Corrective Action Baseline:	No
Subject to Corrective Action Universe:	No
Non-TSDFs Where RCRA CA has Been Imposed Universe:	No
Corrective Action Priority Ranking:	No NCAPS ranking
Environmental Control Indicator:	No
Institutional Control Indicator:	No
Human Exposure Controls Indicator:	N/A
Groundwater Controls Indicator:	N/A
Significant Non-Complier Universe:	No
Unaddressed Significant Non-Complier Universe:	No
Addressed Significant Non-Complier Universe:	No
Significant Non-Complier With a Compliance Schedule Universe:	No
Financial Assurance Required:	Not reported
Handler Date of Last Change:	20180831
Recognized Trader-Importer:	No
Recognized Trader-Exporter:	No
Importer of Spent Lead Acid Batteries:	No
Exporter of Spent Lead Acid Batteries:	No
Recycler Activity Without Storage:	No
Manifest Broker:	No
Sub-Part P Indicator:	No

Handler - Owner Operator:

Owner/Operator Indicator:	Operator
Owner/Operator Name: THE BERKELEY SCHOOL	
Legal Status:	Other
Date Became Current:	Not reported
Date Ended Current:	Not reported

Map ID
Direction
Distance
Elevation | Site | MAP FINDINGS | Database(s) | EDR ID Number EPA ID Number

THE BERKELEY SCHOOL (Continued) **1024755967**

Owner/Operator Address: 1310 UNIVERSITY AVE
Owner/Operator City,State,Zip: BERKELEY, CA 94702
Owner/Operator Telephone: 510-665-8000
Owner/Operator Telephone Ext: Not reported
Owner/Operator Fax: Not reported
Owner/Operator Email: Not reported

Owner/Operator Indicator: Owner
Owner/Operator Name: THE BERKELEY SCHOOL
Legal Status: Other
Date Became Current: Not reported
Date Ended Current: Not reported
Owner/Operator Address: 1310 UNIVERSITY AVE
Owner/Operator City,State,Zip: BERKELEY, CA 94702
Owner/Operator Telephone: 510-665-8000
Owner/Operator Telephone Ext: Not reported
Owner/Operator Fax: Not reported
Owner/Operator Email: Not reported

Historic Generators:
Receive Date: 20180814
Handler Name: THE BERKELEY SCHOOL
Federal Waste Generator Description: Not a generator, verified
State District Owner: Not reported
Large Quantity Handler of Universal Waste: No
Recognized Trader Importer: No
Recognized Trader Exporter: No
Spent Lead Acid Battery Importer: No
Spent Lead Acid Battery Exporter: No
Current Record: Yes
Non Storage Recycler Activity: Not reported
Electronic Manifest Broker: Not reported

List of NAICS Codes and Descriptions:
NAICS Code: 56299
NAICS Description: ALL OTHER WASTE MANAGEMENT SERVICES

Facility Has Received Notices of Violations:
Violations: No Violations Found

Evaluation Action Summary:
Evaluations: No Evaluations Found

AC174 **SHELL** **LUST** **S101624593**
NNE **1752 SHATTUCK AVE** **SWEEPS UST** **N/A**
1/8-1/4 **BERKELEY, CA 94709** **CA FID UST**
0.207 mi. **Cortese**
1095 ft. **Site 2 of 5 in cluster AC** **HIST CORTESE**
CERS

Relative:
Higher

Actual:
222 ft.

LUST:
Name: SHELL
Address: 1752 SHATTUCK AVE
City,State,Zip: BERKELEY, CA 94709
Lead Agency: BERKELEY, CITY OF

Map ID
Direction
Distance
Elevation Site

MAP FINDINGS

Database(s) EDR ID Number EPA ID Number

SHELL (Continued) **S101624593**

Case Type:	LUST Cleanup Site
Geo Track:	http://geotracker.waterboards.ca.gov/profile_report.asp?global_id=T0600101229
Global Id:	T0600101229
Latitude:	37.875419
Longitude:	-122.269082
Status:	Completed - Case Closed
Status Date:	11/02/1994
Case Worker:	GAF
RB Case Number:	01-1334
Local Agency:	BERKELEY, CITY OF
File Location:	Not reported
Local Case Number:	01-1334
Potential Media Affect:	Other Groundwater (uses other than drinking water)
Potential Contaminants of Concern:	Waste Oil / Motor / Hydraulic / Lubricating
EPA Region:	9
Coordinate Source:	Google Geocode
Cuf Case:	NO
Quantity Released Gallons:	Not reported
Begin Date:	09/17/1989
Leak Reported Date:	09/17/1989
How Discovered:	Tank Closure
How Discovered Description:	Not reported
Discharge Source:	Tank
Discharge Cause:	Physc / Mech Damage
Stop Method:	Not reported
Stop Description:	Not reported
No Further Action Date:	11/02/1994
CA Water Watershed Name:	Bay Bridges - Berkeley (203.30)
Dwr Groundwater Subbasin Name:	Santa Clara Valley - East Bay Plain (2-009.04)
Disadvantaged Community:	Not reported
CA Enviroscreen 3 Score:	11-15%
CA Enviroscreen 4 Score:	25-30%
Military DOD Site:	No
Facility Project Subtype:	Not reported
RWQCB Region:	SAN FRANCISCO BAY RWQCB (REGION 2)
Site History:	Not reported

LUST:

Global Id:	T0600101229
Contact Type:	Local Agency Caseworker - Primary Caseworker
Contact Name:	GEOFFERY FIEDLER
Organization Name:	BERKELEY, CITY OF
Address:	2118 MILVIA STREET 3RD FLOOR
City:	BERKELEY
Email:	gfiedler@ci.berkeley.ca.us
Phone Number:	Not reported

Global Id:	T0600101229
Contact Type:	Regional Board Caseworker
Contact Name:	Regional Water Board
Organization Name:	SAN FRANCISCO BAY RWQCB (REGION 2)
Address:	1515 CLAY ST SUITE 1400
City:	OAKLAND
Email:	Not reported
Phone Number:	Not reported

LUST:

Map ID
Direction
Distance
Elevation | Site | MAP FINDINGS | Database(s) | EDR ID Number / EPA ID Number

SHELL (Continued) **S101624593**

Global Id: T0600101229
Action Type: ENFORCEMENT
Date: 11/02/1994
Action: Closure/No Further Action Letter

Global Id: T0600101229
Action Type: RESPONSE
Date: 12/28/1999
Action: Monitoring Report - Quarterly

Global Id: T0600101229
Action Type: RESPONSE
Date: 02/20/2023
Action: Other Report / Document

Global Id: T0600101229
Action Type: RESPONSE
Date: 02/20/2023
Action: Phase II Environmental Site Investigation Report

Global Id: T0600101229
Action Type: RESPONSE
Date: 02/20/2023
Action: Phase II Environmental Site Investigation Report

Global Id: T0600101229
Action Type: RESPONSE
Date: 02/20/2023
Action: Monitoring Report - Quarterly

Global Id: T0600101229
Action Type: Other
Date: 09/17/1989
Action: Leak Discovery

Global Id: T0600101229
Action Type: ENFORCEMENT
Date: 05/08/2023
Action: Staff Letter

Global Id: T0600101229
Action Type: Other
Date: 09/17/1989
Action: Leak Reported

Global Id: T0600101229
Action Type: Other
Date: 09/17/1989
Action: Leak Stopped

Global Id: T0600101229
Action Type: RESPONSE
Date: 02/20/2023
Action: Phase I Assessment Report

LUST:
Global Id: T0600101229

Map ID
Direction
Distance
Elevation Site

MAP FINDINGS

Database(s) EDR ID Number EPA ID Number

SHELL (Continued) **S101624593**

Status: Open - Case Begin Date
Status Date: 09/17/1989

Global Id: T0600101229
Status: Open - Site Assessment
Status Date: 11/03/1989

Global Id: T0600101229
Status: Open - Site Assessment
Status Date: 11/27/1989

Global Id: T0600101229
Status: Completed - Case Closed
Status Date: 11/02/1994

LUST REG 2:
Region: 2
Facility Id: 01-1334
Facility Status: Case Closed
Case Number: 01-1334
How Discovered: Tank Closure
Leak Cause: Structure Failure
Leak Source: Tank
Date Leak Confirmed: 11/3/1989
Oversight Program: LUST
Prelim. Site Assesment Wokplan Submitted: Not reported
Preliminary Site Assesment Began: 11/27/1989
Pollution Characterization Began: Not reported
Pollution Remediation Plan Submitted: Not reported
Date Remediation Action Underway: Not reported
Date Post Remedial Action Monitoring Began: Not reported

SWEEPS UST:
Name: JOHN K. LEE
Address: 1752 SHATTUCK AVE
City: BERKELEY
Status: Not reported
Comp Number: 67173
Number: Not reported
Board Of Equalization: 44-001553
Referral Date: Not reported
Action Date: Not reported
Created Date: Not reported
Owner Tank Id: Not reported
SWRCB Tank Id: 01-020-067173-000001
Tank Status: Not reported
Capacity: 10000
Active Date: Not reported
Tank Use: M.V. FUEL
STG: PRODUCT
Content: REG UNLEADED
Number Of Tanks: 4

Name: JOHN K. LEE
Address: 1752 SHATTUCK AVE

Map ID
Direction
Distance
Elevation | Site | MAP FINDINGS | Database(s) | EDR ID Number EPA ID Number

SHELL (Continued) **S101624593**

City:	BERKELEY
Status:	Not reported
Comp Number:	67173
Number:	Not reported
Board Of Equalization:	44-001553
Referral Date:	Not reported
Action Date:	Not reported
Created Date:	Not reported
Owner Tank Id:	Not reported
SWRCB Tank Id:	01-020-067173-000002
Tank Status:	Not reported
Capacity:	10000
Active Date:	Not reported
Tank Use:	M.V. FUEL
STG:	PRODUCT
Content:	LEADED
Number Of Tanks:	Not reported

Name:	JOHN K. LEE
Address:	1752 SHATTUCK AVE
City:	BERKELEY
Status:	Not reported
Comp Number:	67173
Number:	Not reported
Board Of Equalization:	44-001553
Referral Date:	Not reported
Action Date:	Not reported
Created Date:	Not reported
Owner Tank Id:	Not reported
SWRCB Tank Id:	01-020-067173-000003
Tank Status:	Not reported
Capacity:	10000
Active Date:	Not reported
Tank Use:	M.V. FUEL
STG:	PRODUCT
Content:	REG UNLEADED
Number Of Tanks:	Not reported

Name:	JOHN K. LEE
Address:	1752 SHATTUCK AVE
City:	BERKELEY
Status:	Not reported
Comp Number:	67173
Number:	Not reported
Board Of Equalization:	44-001553
Referral Date:	Not reported
Action Date:	Not reported
Created Date:	Not reported
Owner Tank Id:	Not reported
SWRCB Tank Id:	01-020-067173-000004
Tank Status:	Not reported
Capacity:	550
Active Date:	Not reported
Tank Use:	OIL
STG:	WASTE
Content:	WASTE OIL
Number Of Tanks:	Not reported

Map ID
Direction
Distance
Elevation | Site | MAP FINDINGS | Database(s) | EDR ID Number EPA ID Number

SHELL (Continued) **S101624593**

CA FID UST:

Facility ID:	01001446
Regulated By:	UTNKI
Regulated ID:	00067173
Cortese Code:	Not reported
SIC Code:	Not reported
Facility Phone:	4158458828
Mail To:	Not reported
Mailing Address:	1752 SHATTUCK AVE
Mailing Address 2:	Not reported
Mailing City,St,Zip:	BERKELEY 94709
Contact:	Not reported
Contact Phone:	Not reported
DUNs Number:	Not reported
NPDES Number:	Not reported
EPA ID:	Not reported
Comments:	Not reported
Status:	Inactive

CORTESE:

Name:	SHELL
Address:	1752 SHATTUCK AVE
City,State,Zip:	BERKELEY, CA 94709
Region:	CORTESE
Envirostor Id:	Not reported
Global ID:	T0600101229
Site/Facility Type:	LUST CLEANUP SITE
Cleanup Status:	COMPLETED - CASE CLOSED
Status Date:	Not reported
Site Code:	Not reported
Latitude:	Not reported
Longitude:	Not reported
Owner:	Not reported
Enf Type:	Not reported
Swat R:	Not reported
Flag:	active
Order No:	Not reported
Waste Discharge System No:	Not reported
Effective Date:	Not reported
Region 2:	Not reported
WID Id:	Not reported
Solid Waste Id No:	Not reported
Waste Management Uit Name:	Not reported
File Name:	Active Open

HIST CORTESE:

edr_fname:	SHELL
edr_fadd1:	1752 SHATTUCK
City,State,Zip:	BERKELEY, CA 94709
Region:	CORTESE
Facility County Code:	1
Reg By:	LTNKA
Reg Id:	01-1334

CERS:

Map ID
Direction
Distance
Elevation | Site | MAP FINDINGS | Database(s) | EDR ID Number EPA ID Number

SHELL (Continued) **S101624593**

Name: SHELL
Address: 1752 SHATTUCK AVE
City,State,Zip: BERKELEY, CA 94709
Site ID: 684302
CERS ID: T0600101229
CERS Description: Leaking Underground Storage Tank Cleanup Site

Affiliation:
Affiliation Type Desc: Local Agency Caseworker
Entity Name: GEOFFERY FIEDLER - BERKELEY, CITY OF
Entity Title: Not reported
Affiliation Address: 2118 MILVIA STREET 3RD FLOOR
Affiliation City: BERKELEY
Affiliation State: CA
Affiliation Country: Not reported
Affiliation Zip: Not reported
Affiliation Phone: ,

Affiliation Type Desc: Regional Board Caseworker
Entity Name: Regional Water Board - SAN FRANCISCO BAY RWQCB (REGION 2)
Entity Title: Not reported
Affiliation Address: 1515 CLAY ST SUITE 1400
Affiliation City: OAKLAND
Affiliation State: CA
Affiliation Country: Not reported
Affiliation Zip: Not reported
Affiliation Phone: ,

AC175 **CAMPUS AUTO CARE** **RCRA NonGen / NLR** **1024788852**
NNE **1752 SHATTUCK AVENUE** **CAL000050943**
1/8-1/4 **BERKELEY, CA 94709**
0.207 mi.
1095 ft. **Site 3 of 5 in cluster AC**

Relative: **Higher**
Actual: **222 ft.**

RCRA Listings:
Date Form Received by Agency: 19941025
Handler Name: Campus Auto Care
Handler Address: 1752 SHATTUCK AVENUE
Handler City,State,Zip: BERKELEY, CA 94709-0000
EPA ID: CAL000050943
Contact Name: JOHN LEE
Contact Address: 1752 - SHATTUCK AVE
Contact City,State,Zip: BERKELEY, CA 94709
Contact Telephone: 510-845-8828
Contact Fax: 000-000-0000
Contact Email: CAMPUSAUTOCARE@YAHOO.COM
Contact Title: Not reported
EPA Region: 09
Land Type: Not reported
Federal Waste Generator Description: Not a generator, verified
Non-Notifier: Not reported
Biennial Report Cycle: Not reported
Accessibility: Not reported
Active Site Indicator: Handler Activities
State District Owner: Not reported
State District: Not reported
Mailing Address: 1752 SHATTUCK AVE

Map ID
Direction
Distance
Elevation | Site | MAP FINDINGS | Database(s) | EDR ID Number EPA ID Number

CAMPUS AUTO CARE (Continued) **1024788852**

Mailing City,State,Zip:	BERKELEY, CA 94709-1750
Owner Name:	John Lee & Ron Dong
Owner Type:	Other
Operator Name:	John Lee
Operator Type:	Other
Short-Term Generator Activity:	No
Importer Activity:	No
Mixed Waste Generator:	No
Transporter Activity:	No
Transfer Facility Activity:	No
Recycler Activity with Storage:	No
Small Quantity On-Site Burner Exemption:	No
Smelting Melting and Refining Furnace Exemption:	No
Underground Injection Control:	No
Off-Site Waste Receipt:	No
Universal Waste Indicator:	Yes
Universal Waste Destination Facility:	Yes
Federal Universal Waste:	No
Active Site State-Reg Handler:	---
Federal Facility Indicator:	Not reported
Hazardous Secondary Material Indicator:	N
Sub-Part K Indicator:	Not reported
2018 GPRA Permit Baseline:	Not on the Baseline
2018 GPRA Renewals Baseline:	Not on the Baseline
202 GPRA Corrective Action Baseline:	No
Subject to Corrective Action Universe:	No
Non-TSDFs Where RCRA CA has Been Imposed Universe:	No
Corrective Action Priority Ranking:	No NCAPS ranking
Environmental Control Indicator:	No
Institutional Control Indicator:	No
Human Exposure Controls Indicator:	N/A
Groundwater Controls Indicator:	N/A
Significant Non-Complier Universe:	No
Unaddressed Significant Non-Complier Universe:	No
Addressed Significant Non-Complier Universe:	No
Significant Non-Complier With a Compliance Schedule Universe:	No
Financial Assurance Required:	Not reported
Handler Date of Last Change:	20180905
Recognized Trader-Importer:	No
Recognized Trader-Exporter:	No
Importer of Spent Lead Acid Batteries:	No
Exporter of Spent Lead Acid Batteries:	No
Recycler Activity Without Storage:	No
Manifest Broker:	No
Sub-Part P Indicator:	No

Handler - Owner Operator:

Owner/Operator Indicator:	Owner
Owner/Operator Name: JOHN LEE & RON DONG	
Legal Status:	Other
Date Became Current:	Not reported
Date Ended Current:	Not reported
Owner/Operator Address:	1752 SHATTUCK AVE
Owner/Operator City,State,Zip:	BERKELEY, CA 94709-1750
Owner/Operator Telephone:	510-845-8828
Owner/Operator Telephone Ext:	Not reported

Map ID
Direction
Distance
Elevation | Site | MAP FINDINGS | Database(s) | EDR ID Number EPA ID Number

CAMPUS AUTO CARE (Continued) **1024788852**

Owner/Operator Fax: Not reported
Owner/Operator Email: Not reported

Owner/Operator Indicator: Operator
Owner/Operator Name: JOHN LEE
Legal Status: Other
Date Became Current: Not reported
Date Ended Current: Not reported
Owner/Operator Address: 1752 - SHATTUCK AVE
Owner/Operator City,State,Zip: BERKELEY, CA 94709
Owner/Operator Telephone: 510-845-8828
Owner/Operator Telephone Ext: Not reported
Owner/Operator Fax: Not reported
Owner/Operator Email: Not reported

Historic Generators:
Receive Date: 19941025
Handler Name: CAMPUS AUTO CARE
Federal Waste Generator Description: Not a generator, verified
State District Owner: Not reported
Large Quantity Handler of Universal Waste: No
Recognized Trader Importer: No
Recognized Trader Exporter: No
Spent Lead Acid Battery Importer: No
Spent Lead Acid Battery Exporter: No
Current Record: Yes
Non Storage Recycler Activity: Not reported
Electronic Manifest Broker: Not reported

List of NAICS Codes and Descriptions:
NAICS Code: 811111
NAICS Description: GENERAL AUTOMOTIVE REPAIR

Facility Has Received Notices of Violations:
Violations: No Violations Found

Evaluation Action Summary:
Evaluations: No Evaluations Found

AC176 **JOHN K LEE** **HIST UST** **U001599634**
NNE **1752 SHATTUCK AVE** **N/A**
1/8-1/4 **BERKELEY, CA 94709**
0.207 mi.
1095 ft. **Site 4 of 5 in cluster AC**

Relative: Higher
Actual: 222 ft.

HIST UST:
Name: JOHN K LEE
Address: 1752 SHATTUCK AVE
City,State,Zip: BERKELEY, CA 94709
File Number: 00036366
URL: https://documents.geotracker.waterboards.ca.gov/ustpdfs/pdf/00036366.pdf
Region: STATE
Facility ID: 00000067173
Facility Type: Gas Station
Other Type: Not reported

Map ID
Direction
Distance
Elevation | Site | MAP FINDINGS | Database(s) | EDR ID Number / EPA ID Number

JOHN K LEE (Continued) **U001599634**

Contact Name:	JOHN K. LEE
Telephone:	4158458828
Owner Name:	SHELL OIL COMPANY
Owner Address:	P.O. BOX 4848
Owner City,St,Zip:	ANAHEIM, CA 92803
Total Tanks:	0004
Tank Num:	001
Container Num:	1
Year Installed:	Not reported
Tank Capacity:	00010000
Tank Used for:	WASTE
Type of Fuel:	1
Container Construction Thickness:	/4 2
Leak Detection:	Stock Inventor, 10
Tank Num:	002
Container Num:	2
Year Installed:	Not reported
Tank Capacity:	00010000
Tank Used for:	PRODUCT
Type of Fuel:	REGULAR
Container Construction Thickness:	1/4
Leak Detection:	Stock Inventor, 10
Tank Num:	003
Container Num:	3
Year Installed:	Not reported
Tank Capacity:	00010000
Tank Used for:	PRODUCT
Type of Fuel:	PREMIUM
Container Construction Thickness:	1/4
Leak Detection:	Stock Inventor, 10
Tank Num:	004
Container Num:	4
Year Installed:	Not reported
Tank Capacity:	00000550
Tank Used for:	WASTE
Type of Fuel:	WASTE OIL
Container Construction Thickness:	12
Leak Detection:	None

Click here for Geo Tracker PDF:

AD177 **JOE'S TIRES** **CERS HAZ WASTE** **S121741772**
West **1865 UNIVERSITY AVE** **CERS** **N/A**
1/8-1/4 **BERKELEY, CA 94710**
0.208 mi.
1098 ft. **Site 1 of 7 in cluster AD**

Relative: **Lower**
Actual: **164 ft.**

CERS HAZ WASTE:

Name:	JOE'S TIRES
Address:	1865 UNIVERSITY AVE
City,State,Zip:	BERKELEY, CA 94710
Site ID:	126362
CERS ID:	10196611
CERS Description:	Hazardous Waste Generator

Map ID
Direction
Distance
Elevation Site

MAP FINDINGS

Database(s) EDR ID Number EPA ID Number

JOE'S TIRES (Continued) **S121741772**

CERS:
Name: JOE'S TIRES
Address: 1865 UNIVERSITY AVE
City,State,Zip: BERKELEY, CA 94710
Site ID: 126362
CERS ID: 10196611
CERS Description: Chemical Storage Facilities

Violations:
Site ID: 126362
Site Name: JOE'S TIRES
Violation Date: 07-08-2015
Citation: HSC 6.95 25505(a)(4) - California Health and Safety Code, Chapter 6.95, Section(s) 25505(a)(4)
Violation Description: Failure to provide initial and annual training to all employees in safety procedures in the event of a release or threatened release of a hazardous material or failure to document and maintain training records for a minimum of three years.
Violation Notes: Returned to compliance on 07/13/2015. Jose provided a training record for heat illness prevention provided to employees in June 2015. He indicates there is other training that is provided to the employees offsite at the other Toyota sites and the records are maintained at those locations. Based on training plan, it does not appear employees are trained annually as required by HSC 25505(a)(4). Corrective action: Provide a training to employees covering all required topics or provide TMD with copies of training records for Joe's Tires employees for last three years covering hazardous materials handling, spill response, emergency response.
Violation Division: Berkeley City Toxics Management Division
Violation Program: HMRRP
Violation Source: CERS,

Site ID: 126362
Site Name: JOE'S TIRES
Violation Date: 03-21-2018
Citation: HSC 6.95 25508(a)(1) - California Health and Safety Code, Chapter 6.95, Section(s) 25508(a)(1)
Violation Description: Failure to complete and electronically submit a site map with all required content.
Violation Notes: Returned to compliance on 04/23/2018. Site map must be updated to indicate the accurate location of the hazardous material storage. Corrective Action: Update map and resubmit online at CERS.calepa.ca.gov
Violation Division: Berkeley City Toxics Management Division
Violation Program: HMRRP
Violation Source: CERS,

Site ID: 126362
Site Name: JOE'S TIRES
Violation Date: 06-30-2022
Citation: 22 CCR 15 66265.173 - California Code of Regulations, Title 22, Chapter 15, Section(s) 66265.173
Violation Description: Failure to meet the following container management requirements: (a) A container holding hazardous waste must always be closed during storage, except when it is necessary to add or remove waste. (b) A container holding hazardous waste must not be opened, handled, or stored in a manner which may rupture the container or cause it to

JOE'S TIRES (Continued) **S121741772**

leak.
Violation Notes: Returned to compliance on 06/30/2022. Observation: 2 55gallon drums of waste oil filters, and 1 25 gallon drum of waste oil filters, were open. Corrected on site.
Violation Division: Berkeley City Toxics Management Division
Violation Program: HW
Violation Source: CERS,

Site ID: 126362
Site Name: JOE'S TIRES
Violation Date: 07-08-2015
Citation: HSC 6.95 25508(a)(1) - California Health and Safety Code, Chapter 6.95, Section(s) 25508(a)(1)
Violation Description: Failure to establish and electronically submit an adequate emergency response plan and procedures for a release or threatened release of a hazardous material.
Violation Notes: Returned to compliance on 07/20/2015. The Emergency Response Action Plan lists the Emergency Response coordinator and reporting authority as Herman Campana, who no longer works at the company. The Plan was not updated to reflect the change. HSC 25508(a)(1). Corrective action: Update the ER Action Plan.
Violation Division: Berkeley City Toxics Management Division
Violation Program: HMRRP
Violation Source: CERS,

Site ID: 126362
Site Name: JOE'S TIRES
Violation Date: 07-08-2015
Citation: HSC 6.95 25508(a)(1) - California Health and Safety Code, Chapter 6.95, Section(s) 25508(a)(1)
Violation Description: Failure to establish and electronically submit an adequate training program in safety procedures in the event of a release or threatened release of a hazardous material.
Violation Notes: Returned to compliance on 07/20/2015. The Emergency Response Action Plan, 2/25/14, uploaded as part of the HMBP specifies that employees are to receive appropriate training on the Plan and on how to respond in event of a fire emergency. It does not specify that training is to be completed initially or annual refresher, or that training includes safety procedures in the event of a release or threatened release of a hazardous material as required by HSC 25505(a)(4). Corrective action: Update plan for training to include all required information.
Violation Division: Berkeley City Toxics Management Division
Violation Program: HMRRP
Violation Source: CERS,

Site ID: 126362
Site Name: JOE'S TIRES
Violation Date: 03-21-2018
Citation: 40 CFR 1 262.34(d)(5)(ii) - U.S. Code of Federal Regulations, Title 40, Chapter 1, Section(s) 262.34(d)(5)(ii)
Violation Description: Failure to post the following information next to the telephone: (A) The name and telephone number of the emergency coordinator; (B) Location of fire extinguishers and spill control material, and, if present, fire alarm; and (C) The telephone number of the fire department, unless the facility has a direct alarm.
Violation Notes: Returned to compliance on 04/23/2018. Business failed to post emergency phone numbers. Corrective Action: Post template provided by

Map ID
Direction
Distance
Elevation Site

MAP FINDINGS

Database(s) EDR ID Number EPA ID Number

JOE'S TIRES (Continued) **S121741772**

TMD.
Violation Division: Berkeley City Toxics Management Division
Violation Program: HW
Violation Source: CERS,

Site ID: 126362
Site Name: JOE'S TIRES
Violation Date: 03-21-2018
Citation: HSC 6.95 25505(a)(4) - California Health and Safety Code, Chapter 6.95, Section(s) 25505(a)(4)
Violation Description: Failure to provide initial and annual training to all employees in safety procedures in the event of a release or threatened release of a hazardous material or failure to document and maintain training records for a minimum of three years.
Violation Notes: Returned to compliance on 04/23/2018. Business failed to provide hazard communication and emergency response training to all employees. Corrective action: Provide training to all employees and submit documentation to TMD. TMD will provide a template.
Violation Division: Berkeley City Toxics Management Division
Violation Program: HMRRP
Violation Source: CERS,

Site ID: 126362
Site Name: JOE'S TIRES
Violation Date: 07-08-2015
Citation: HSC 6.95 25508(a)(1) - California Health and Safety Code, Chapter 6.95, Section(s) 25508(a)(1)
Violation Description: Failure to complete and electronically submit a site map with all required content.
Violation Notes: Returned to compliance on 07/20/2015. The site map is inaccurate and incomplete in that the used oil and used oil filter drums are stored inside the building, not in rear outdoor storage area, the new oil and other storage is not noted on the map, the storm drain in the rear outdoor area is not included, the door from the waiting room to the service area is not noted, and the lifts are not shown. Corrective action: Update and submit electronically the site map to include all items noted along with new battery location.
Violation Division: Berkeley City Toxics Management Division
Violation Program: HMRRP
Violation Source: CERS,

Site ID: 126362
Site Name: JOE'S TIRES
Violation Date: 06-30-2022
Citation: 22 CCR 12 66262.34(f) - California Code of Regulations, Title 22, Chapter 12, Section(s) 66262.34(f)
Violation Description: Failure to properly label hazardous waste accumulation containers and portable tanks with the following requirements: "Hazardous Waste", name and address of the generator, physical and chemical characteristics of the Hazardous Waste, and starting accumulation date.
Violation Notes: Returned to compliance on 09/07/2022. Observation: Every hazardous waste container except for the 100 gallon waste oil container, either was unlabeled or mislabeled. Corrective Action: Completely label all hazardous waste on site and submit photographs to TMD via email within 30 days.
Violation Division: Berkeley City Toxics Management Division

Map ID
Direction
Distance
Elevation Site

MAP FINDINGS

Database(s) EDR ID Number EPA ID Number

JOE'S TIRES (Continued) **S121741772**

Violation Program: HW
Violation Source: CERS,

Site ID: 126362
Site Name: JOE'S TIRES
Violation Date: 07-08-2015
Citation: 22 CCR 12 66262.34(f) - California Code of Regulations, Title 22, Chapter 12, Section(s) 66262.34(f)
Violation Description: Failure to properly label hazardous waste accumulation containers with the following requirements: "Hazardous Waste", name and address of the generator, physical and chemical characteristics of the Hazardous Waste, and starting accumulation date.
Violation Notes: Returned to compliance on 08/24/2015. Portable used oil drain container contains used oil and is labeled as hazardous waste, used oil, and includes hazard properties, but does not include name and address of generator, or accumulation start date. Corrective action: Mark the container with missing information.
Violation Division: Berkeley City Toxics Management Division
Violation Program: HW
Violation Source: CERS,

Site ID: 126362
Site Name: JOE'S TIRES
Violation Date: 06-30-2022
Citation: 40 CFR 1 262.34(d)(5)(iii) - U.S. Code of Federal Regulations, Title 40, Chapter 1, Section(s) 262.34(d)(5)(iii)
Violation Description: Failure to ensure that all employees are thoroughly familiar with proper waste handling and emergency procedures, relevant to their responsibilities during normal facility operations and emergencies.
Violation Notes: Returned to compliance on 09/07/2022. Observation: Operator produced employee training records, but the most recent training took place in 2019. Employees must be trained annually and within 6 months of hire. Facility operator informed TMD that coolant is disposed of at Toyota of Berkeley, and not at a TSDF. Corrective Action: Conduct training and submit to TMD via email within 30 days. Dispose of coolant properly, with a licensed hazardous waste handler, and submit documentation to TMD within 30 days.
Violation Division: Berkeley City Toxics Management Division
Violation Program: HW
Violation Source: CERS,

Site ID: 126362
Site Name: JOE'S TIRES
Violation Date: 06-30-2022
Citation: 22 CCR 15 66265.31 - California Code of Regulations, Title 22, Chapter 15, Section(s) 66265.31
Violation Description: Failure to maintain and operate the facility to minimize the possibility of a fire, explosion, or any unplanned sudden or non-sudden release of hazardous waste or hazardous waste constituents to air, soil, or surface water which could threaten human health or the environment.
Violation Notes: Returned to compliance on 06/30/2022. Observation: Oil was standing on lid of waste oil filter drums, which are stored outside. Cleaned up with rags and corrected on site.
Violation Division: Berkeley City Toxics Management Division
Violation Program: HW
Violation Source: CERS,

Map ID
Direction
Distance
Elevation | Site | MAP FINDINGS | Database(s) | EDR ID Number EPA ID Number

JOE'S TIRES (Continued) **S121741772**

Evaluation:

Eval General Type:	Compliance Evaluation Inspection
Eval Date:	03-21-2018
Violations Found:	Yes
Eval Type:	Routine done by local agency
Eval Notes:	Hazardous materials onsite are consistent with inventory provided on CERS.
Eval Division:	Berkeley City Toxics Management Division
Eval Program:	HMRRP
Eval Source:	CERS,

Eval General Type:	Other/Unknown
Eval Date:	08-24-2015
Violations Found:	No
Eval Type:	Other, not routine, done by local agency
Eval Notes:	TMD confirmed labeling of used oil containers and cleanup of rear storage area. No further action.
Eval Division:	Berkeley City Toxics Management Division
Eval Program:	HW
Eval Source:	CERS,

Eval General Type:	Compliance Evaluation Inspection
Eval Date:	07-08-2015
Violations Found:	Yes
Eval Type:	Routine done by local agency
Eval Notes:	Reviewed waste disposal records for used oil and used oil filters and confirmed meeting accumulation time limits. Used oil and used oil filter drums are stored on secondary containment pallets inside building.
Eval Division:	Berkeley City Toxics Management Division
Eval Program:	HW
Eval Source:	CERS,

Eval General Type:	Compliance Evaluation Inspection
Eval Date:	03-21-2018
Violations Found:	Yes
Eval Type:	Routine done by local agency
Eval Notes:	Hazardous waste is kept outside in the back area. Drums are kept closed and properly maintained so that oil is not exposed and potentially contaminating storm water or creating a hazard. Drums are properly labeled. Portable containers inside are used to collect used oil and then transfered to the used oil drums outside. Portable used oil containers are properly labeled and maintained. Used oil filters are drained and separated. Drums containing used filters are properly labeled and regularly picked up by Safety Kleen. Oily rags are kept in flammable container and picked up weekly. Waste disposal records were available for the used oil and the used oil filters, records were compliant. All employees managing hazardous waste are trained annually, records are properly maintained.
Eval Division:	Berkeley City Toxics Management Division
Eval Program:	HW
Eval Source:	CERS,

Eval General Type:	Compliance Evaluation Inspection
Eval Date:	06-30-2022
Violations Found:	No
Eval Type:	Routine done by local agency

Map ID
Direction
Distance
Elevation | Site | MAP FINDINGS | Database(s) | EDR ID Number EPA ID Number

JOE'S TIRES (Continued) **S121741772**

Eval Notes: Toxics Management Division (TMD) was on-site to conduct routine Hazardous Waste Generator (HWG), Hazardous Materials Business Plan (HMBP), and Stormwater (SW) inspections. TMD observed that fire extinguisher (FE) was current as of January 2022. Site was equipped with eyewash, first aid kit, absorbent, and emergency evacuation map posted. Site has flammable rag containers for oily rags, which are laundered, per operator. Operator produced employee training records, but the most recent training took place in 2019. CERS inventory and submittal is accurate. TMD observed: - 5gal used coolant (unlabeled) - 30 gal used oil in mobile container (unlabeled) - 30 gal used oil in mobile container (incomplete label) - 2x 55gal metal oil filters (unlabeled) - 2x small 5gal cylindrical siphoning containers = 10gal oil (unlabeled) - 30 gal used oil (unlabeled) - 1x 5gal used oil unlabeled - 1x 100gal waste oil tank - approx. 100 gal of new oil - 5 gal degreaser - 2x 55gal [Truncated]
Eval Division: Berkeley City Toxics Management Division
Eval Program: HMRRP
Eval Source: CERS,

Eval General Type: Compliance Evaluation Inspection
Eval Date: 07-08-2015
Violations Found: Yes
Eval Type: Routine done by local agency
Eval Notes: Facility has a tank in back northwest outdoor storage area. Jose indicates this tank is empty and not in use. The tank is labeled as empty. TMD noted that the motor oil tank is empty, but is still included in the quantity of motor oil on the inventory. New oil and other hazardous materials are stored in back storage near old reception area. This storage is not noted on the site map. three containers of antifreeze are storage without lids in a box. Provide lids for these containers. Another bottle labeled as PineSol contains antifreeze, according to Jose. Provide an appropriate label for the hazardous materials storage container. The inventory lists "Waste" motor oil. Please update this to reflect that it is managed as "used" motor oil under the less stringent management requirements.
Eval Division: Berkeley City Toxics Management Division
Eval Program: HMRRP
Eval Source: CERS,

Eval General Type: Other/Unknown
Eval Date: 08-24-2015
Violations Found: No
Eval Type: Other, not routine, done by local agency
Eval Notes: Onsite to confirm compliance with violations and observations noted in 7/8/15 inspection report. Jose provided a copy of the training record completed 7/13/15. All other items were corrected with re-submission of the HMBP.
Eval Division: Berkeley City Toxics Management Division
Eval Program: HMRRP
Eval Source: CERS,

Eval General Type: Compliance Evaluation Inspection
Eval Date: 06-30-2022
Violations Found: Yes
Eval Type: Routine done by local agency
Eval Notes: Toxics Management Division (TMD) was on-site to conduct routine Hazardous Waste Generator (HWG), Hazardous Materials Business Plan

Map ID
Direction
Distance
Elevation | Site | MAP FINDINGS | Database(s) | EDR ID Number EPA ID Number

JOE'S TIRES (Continued) **S121741772**

(HMBP), and Stormwater (SW) inspections. TMD observed that fire extinguisher (FE) was current as of January 2022. Site was equipped with eyewash, first aid kit, absorbent, and emergency evacuation map posted. Site has flammable rag containers for oily rags, which are laundered, per operator. Operator provided hazardous waste manifests to inspector. EPA ID# CAL000435005 was active at time of inspection. Operator produced employee training records, but the most recent training took place in 2019. TMD observed: - 5gal used coolant (unlabeled) - 30 gal used oil in mobile container (unlabeled) - 30 gal used oil in mobile container (incomplete label) - 2x 55gal metal oil filters (unlabeled) - 2x small 5gal cylindrical siphoning containers = 10gal oil (unlabeled) - 30 gal used oil (unlabeled) - 1x 5gal used oil unlabeled - 1x 100gal waste [Truncated]

Eval Division: Berkeley City Toxics Management Division
Eval Program: HW
Eval Source: CERS,

Enforcement Action:
Site ID: 126362
Site Name: JOE'S TIRES
Site Address: 1865 UNIVERSITY AVE
Site City: BERKELEY
Site Zip: 94710
Enf Action Date: 07-08-2015
Enf Action Type: Notice of Violation (Unified Program)
Enf Action Description: Notice of Violation Issued by the Inspector at the Time of Inspection
Enf Action Notes: Not reported
Enf Action Division: Berkeley City Toxics Management Division
Enf Action Program: HW
Enf Action Source: CERS,

Site ID: 126362
Site Name: JOE'S TIRES
Site Address: 1865 UNIVERSITY AVE
Site City: BERKELEY
Site Zip: 94710
Enf Action Date: 07-08-2015
Enf Action Type: Notice of Violation (Unified Program)
Enf Action Description: Notice of Violation Issued by the Inspector at the Time of Inspection
Enf Action Notes: Not reported
Enf Action Division: Berkeley City Toxics Management Division
Enf Action Program: HMRRP
Enf Action Source: CERS,

Affiliation:
Affiliation Type Desc: CUPA District
Entity Name: Berkeley City Toxics Management Division
Entity Title: Not reported
Affiliation Address: 1947 Center Street, 1st Floor
Affiliation City: Berkeley
Affiliation State: CA
Affiliation Country: Not reported
Affiliation Zip: 94704
Affiliation Phone: (510) 981-7460,

Affiliation Type Desc: Document Preparer

Map ID
Direction
Distance
Elevation | Site | MAP FINDINGS | Database(s) | EDR ID Number EPA ID Number

JOE'S TIRES (Continued) **S121741772**

Entity Name:	KPA, LLC
Entity Title:	Not reported
Affiliation Address:	Not reported
Affiliation City:	Not reported
Affiliation State:	Not reported
Affiliation Country:	Not reported
Affiliation Zip:	Not reported
Affiliation Phone:	,
Affiliation Type Desc:	Facility Mailing Address
Entity Name:	Mailing Address
Entity Title:	Not reported
Affiliation Address:	2400 Shattuck Ave
Affiliation City:	Berkeley
Affiliation State:	CA
Affiliation Country:	Not reported
Affiliation Zip:	94703
Affiliation Phone:	,
Affiliation Type Desc:	Identification Signer
Entity Name:	David Sandino
Entity Title:	Director of Fixed Operations
Affiliation Address:	Not reported
Affiliation City:	Not reported
Affiliation State:	Not reported
Affiliation Country:	Not reported
Affiliation Zip:	Not reported
Affiliation Phone:	,
Affiliation Type Desc:	Parent Corporation
Entity Name:	TOYOTA OF BERKELEY
Entity Title:	Not reported
Affiliation Address:	Not reported
Affiliation City:	Not reported
Affiliation State:	Not reported
Affiliation Country:	Not reported
Affiliation Zip:	Not reported
Affiliation Phone:	,
Affiliation Type Desc:	Property Owner
Entity Name:	Southwick Inc
Entity Title:	Not reported
Affiliation Address:	2400 SHATTUCK AVE
Affiliation City:	BERKELEY
Affiliation State:	CA
Affiliation Country:	United States
Affiliation Zip:	94710
Affiliation Phone:	(510) 845-2530,
Affiliation Type Desc:	Environmental Contact
Entity Name:	Jose Burgos
Entity Title:	Not reported
Affiliation Address:	1865 University Ave
Affiliation City:	Berkeley
Affiliation State:	CA
Affiliation Country:	Not reported
Affiliation Zip:	94703

Map ID
Direction
Distance
Elevation | Site | MAP FINDINGS | Database(s) | EDR ID Number / EPA ID Number

JOE'S TIRES (Continued) **S121741772**

Affiliation Phone: ,

Affiliation Type Desc: Legal Owner
Entity Name: Timothy K Southwick
Entity Title: Not reported
Affiliation Address: 2400 Shattuck Ave
Affiliation City: Berkeley
Affiliation State: CA
Affiliation Country: United States
Affiliation Zip: 94703
Affiliation Phone: (510) 845-2530,

Affiliation Type Desc: Operator
Entity Name: David Sandino
Entity Title: Not reported
Affiliation Address: Not reported
Affiliation City: Not reported
Affiliation State: Not reported
Affiliation Country: Not reported
Affiliation Zip: Not reported
Affiliation Phone: (510) 845-2530,

AD178 **JOES TIRES** **RCRA NonGen / NLR** **1024815507**
West **1865 UNIVERSITY AVE** **CAL000313882**
1/8-1/4 **BERKELEY, CA 94703**
0.208 mi.
1098 ft. **Site 2 of 7 in cluster AD**

Relative: **Lower**

Actual: **164 ft.**

RCRA Listings:

Date Form Received by Agency: 20061130
Handler Name: Joes Tires
Handler Address: 1865 UNIVERSITY AVE
Handler City,State,Zip: BERKELEY, CA 94703-1515
EPA ID: CAL000313882
Contact Name: DAVE SANDINO
Contact Address: 2400 SHATTUCK AVE
Contact City,State,Zip: BERKELEY, CA 94704
Contact Telephone: 510-845-2530
Contact Fax: 510-848-8742
Contact Email: DAVES@TOYOTAOFBERKELEY.COM
Contact Title: Not reported
EPA Region: 09
Land Type: Not reported
Federal Waste Generator Description: Not a generator, verified
Non-Notifier: Not reported
Biennial Report Cycle: Not reported
Accessibility: Not reported
Active Site Indicator: Handler Activities
State District Owner: Not reported
State District: Not reported
Mailing Address: 2400 SHATTUCK AVENUE
Mailing City,State,Zip: BERKELEY, CA 94704-2023
Owner Name: Timothy K Southwick
Owner Type: Other
Operator Name: Dave Sandino
Operator Type: Other
Short-Term Generator Activity: No

Map ID
Direction
Distance
Elevation | Site | MAP FINDINGS | Database(s) | EDR ID Number EPA ID Number

JOES TIRES (Continued) **1024815507**

Importer Activity:	No
Mixed Waste Generator:	No
Transporter Activity:	No
Transfer Facility Activity:	No
Recycler Activity with Storage:	No
Small Quantity On-Site Burner Exemption:	No
Smelting Melting and Refining Furnace Exemption:	No
Underground Injection Control:	No
Off-Site Waste Receipt:	No
Universal Waste Indicator:	Yes
Universal Waste Destination Facility:	Yes
Federal Universal Waste:	No
Active Site State-Reg Handler:	---
Federal Facility Indicator:	Not reported
Hazardous Secondary Material Indicator:	N
Sub-Part K Indicator:	Not reported
2018 GPRA Permit Baseline:	Not on the Baseline
2018 GPRA Renewals Baseline:	Not on the Baseline
202 GPRA Corrective Action Baseline:	No
Subject to Corrective Action Universe:	No
Non-TSDFs Where RCRA CA has Been Imposed Universe:	No
Corrective Action Priority Ranking:	No NCAPS ranking
Environmental Control Indicator:	No
Institutional Control Indicator:	No
Human Exposure Controls Indicator:	N/A
Groundwater Controls Indicator:	N/A
Significant Non-Complier Universe:	No
Unaddressed Significant Non-Complier Universe:	No
Addressed Significant Non-Complier Universe:	No
Significant Non-Complier With a Compliance Schedule Universe:	No
Financial Assurance Required:	Not reported
Handler Date of Last Change:	20180905
Recognized Trader-Importer:	No
Recognized Trader-Exporter:	No
Importer of Spent Lead Acid Batteries:	No
Exporter of Spent Lead Acid Batteries:	No
Recycler Activity Without Storage:	No
Manifest Broker:	No
Sub-Part P Indicator:	No

Handler - Owner Operator:

Owner/Operator Indicator:	Operator
Owner/Operator Name: DAVE SANDINO	
Legal Status:	Other
Date Became Current:	Not reported
Date Ended Current:	Not reported
Owner/Operator Address:	2400 SHATTUCK AVE
Owner/Operator City,State,Zip:	BERKELEY, CA 94704
Owner/Operator Telephone:	510-845-2530
Owner/Operator Telephone Ext:	Not reported
Owner/Operator Fax:	Not reported
Owner/Operator Email:	Not reported
Owner/Operator Indicator:	Owner
Owner/Operator Name: TIMOTHY K SOUTHWICK	
Legal Status:	Other

Map ID
Direction
Distance
Elevation | Site | MAP FINDINGS | Database(s) | EDR ID Number EPA ID Number

JOES TIRES (Continued) **1024815507**

Date Became Current: Not reported
Date Ended Current: Not reported
Owner/Operator Address: 2400 SHATTUCK AVENUE
Owner/Operator City,State,Zip: BERKELEY, CA 94704-2023
Owner/Operator Telephone: 510-845-2530
Owner/Operator Telephone Ext: Not reported
Owner/Operator Fax: Not reported
Owner/Operator Email: Not reported

Historic Generators:
Receive Date: 20061130
Handler Name: JOES TIRES
Federal Waste Generator Description: Not a generator, verified
State District Owner: Not reported
Large Quantity Handler of Universal Waste: No
Recognized Trader Importer: No
Recognized Trader Exporter: No
Spent Lead Acid Battery Importer: No
Spent Lead Acid Battery Exporter: No
Current Record: Yes
Non Storage Recycler Activity: Not reported
Electronic Manifest Broker: Not reported

List of NAICS Codes and Descriptions:
NAICS Code: 811118
NAICS Description: OTHER AUTOMOTIVE MECHANICAL AND ELECTRICAL REPAIR AND MAINTENANCE

Facility Has Received Notices of Violations:
Violations: No Violations Found

Evaluation Action Summary:
Evaluations: No Evaluations Found

AD179 **BERKELEY CHAMBER OF COMMERECE** **RCRA NonGen / NLR** **1026803415**
WSW **1834 UNIVERSITY AVENUE** **CAC003115470**
1/8-1/4 **BERKELEY, CA 94703**
0.210 mi.
1107 ft. **Site 3 of 7 in cluster AD**

Relative:
Lower

Actual:
162 ft.

RCRA Listings:
Date Form Received by Agency: 20210419
Handler Name: Berkeley Chamber Of Commerece
Handler Address: 1834 UNIVERSITY AVENUE
Handler City,State,Zip: BERKELEY, CA 94703
EPA ID: CAC003115470
Contact Name: BETH ROESSNER
Contact Address: 1834 UNIVERSITY AVENUE
Contact City,State,Zip: BERKELEY, CA 94703
Contact Telephone: 510-847-1828
Contact Fax: Not reported
Contact Email: BETH@BERKELEYCHAMBER.COM
Contact Title: Not reported
EPA Region: 09
Land Type: Not reported
Federal Waste Generator Description: Not a generator, verified

Map ID
Direction
Distance
Elevation | Site | MAP FINDINGS | Database(s) | EDR ID Number EPA ID Number

BERKELEY CHAMBER OF COMMERECE (Continued) **1026803415**

Non-Notifier:	Not reported
Biennial Report Cycle:	Not reported
Accessibility:	Not reported
Active Site Indicator:	Not reported
State District Owner:	Not reported
State District:	Not reported
Mailing Address:	1834 UNIVERSITY AVENUE
Mailing City,State,Zip:	BERKELEY, CA 94703
Owner Name:	Berkeley Chamber Of Commerce
Owner Type:	Other
Operator Name:	Beth Roessner
Operator Type:	Other
Short-Term Generator Activity:	No
Importer Activity:	No
Mixed Waste Generator:	No
Transporter Activity:	No
Transfer Facility Activity:	No
Recycler Activity with Storage:	No
Small Quantity On-Site Burner Exemption:	No
Smelting Melting and Refining Furnace Exemption:	No
Underground Injection Control:	No
Off-Site Waste Receipt:	No
Universal Waste Indicator:	No
Universal Waste Destination Facility:	No
Federal Universal Waste:	No
Active Site State-Reg Handler:	---
Federal Facility Indicator:	Not reported
Hazardous Secondary Material Indicator:	N
Sub-Part K Indicator:	Not reported
2018 GPRA Permit Baseline:	Not on the Baseline
2018 GPRA Renewals Baseline:	Not on the Baseline
202 GPRA Corrective Action Baseline:	No
Subject to Corrective Action Universe:	No
Non-TSDFs Where RCRA CA has Been Imposed Universe:	No
Corrective Action Priority Ranking:	No NCAPS ranking
Environmental Control Indicator:	No
Institutional Control Indicator:	No
Human Exposure Controls Indicator:	N/A
Groundwater Controls Indicator:	N/A
Significant Non-Complier Universe:	No
Unaddressed Significant Non-Complier Universe:	No
Addressed Significant Non-Complier Universe:	No
Significant Non-Complier With a Compliance Schedule Universe:	No
Financial Assurance Required:	Not reported
Handler Date of Last Change:	20210422
Recognized Trader-Importer:	No
Recognized Trader-Exporter:	No
Importer of Spent Lead Acid Batteries:	No
Exporter of Spent Lead Acid Batteries:	No
Recycler Activity Without Storage:	No
Manifest Broker:	No
Sub-Part P Indicator:	No

Handler - Owner Operator:
Owner/Operator Indicator: Operator
Owner/Operator Name: BETH ROESSNER

Map ID
Direction
Distance
Elevation | Site | MAP FINDINGS | Database(s) | EDR ID Number / EPA ID Number

BERKELEY CHAMBER OF COMMERECE (Continued) **1026803415**

Legal Status:	Other
Date Became Current:	Not reported
Date Ended Current:	Not reported
Owner/Operator Address:	1834 UNIVERSITY AVENUE
Owner/Operator City,State,Zip:	BERKELEY, CA 94703
Owner/Operator Telephone:	510-847-1828
Owner/Operator Telephone Ext:	Not reported
Owner/Operator Fax:	Not reported
Owner/Operator Email:	Not reported

Owner/Operator Indicator:	Owner
Owner/Operator Name:	BERKELEY CHAMBER OF COMMERCE
Legal Status:	Other
Date Became Current:	Not reported
Date Ended Current:	Not reported
Owner/Operator Address:	1834 UNIVERSITY AVENUE
Owner/Operator City,State,Zip:	BERKELEY, CA 94703
Owner/Operator Telephone:	510-847-1828
Owner/Operator Telephone Ext:	Not reported
Owner/Operator Fax:	Not reported
Owner/Operator Email:	Not reported

Historic Generators:

Receive Date:	20210419
Handler Name:	BERKELEY CHAMBER OF COMMERECE
Federal Waste Generator Description:	Not a generator, verified
State District Owner:	Not reported
Large Quantity Handler of Universal Waste:	No
Recognized Trader Importer:	No
Recognized Trader Exporter:	No
Spent Lead Acid Battery Importer:	No
Spent Lead Acid Battery Exporter:	No
Current Record:	Yes
Non Storage Recycler Activity:	No
Electronic Manifest Broker:	No

List of NAICS Codes and Descriptions:

NAICS Code:	812930
NAICS Description:	PARKING LOTS AND GARAGES

Facility Has Received Notices of Violations:

Violations:	No Violations Found

Evaluation Action Summary:

Evaluations:	No Evaluations Found

MAP FINDINGS

Map ID / Direction / Distance / Elevation	Site	Database(s)	EDR ID Number / EPA ID Number
W180	**MAIN POST OFFICE**	**HIST UST**	**U001599608**
South	**2000 ALLSTON WAY**		**N/A**
1/8-1/4	**BERKELEY, CA 94704**		
0.210 mi.			
1109 ft.	**Site 4 of 6 in cluster W**		

Relative: Lower

Actual: 171 ft.

HIST UST:

Name:	MAIN POST OFFICE
Address:	2000 ALLSTON WAY
City,State,Zip:	BERKELEY, CA 94704
File Number:	00036421
URL:	https://documents.geotracker.waterboards.ca.gov/ustpdfs/pdf/00036421.pdf
Region:	STATE
Facility ID:	00000066672
Facility Type:	Other
Other Type:	POST OFFICE
Contact Name:	Not reported
Telephone:	4154863591
Owner Name:	U.S. POSTAL SERVICE
Owner Address:	2000 ALLSTON WAY
Owner City,St,Zip:	BERKELEY, CA 947049998
Total Tanks:	0001
Tank Num:	001
Container Num:	1
Year Installed:	1914
Tank Capacity:	00002378
Tank Used for:	WASTE
Type of Fuel:	4
Container Construction Thickness:	X
Leak Detection:	None

Click here for Geo Tracker PDF:

W181	**U. S. POSTAL SERVICE**	**RCRA NonGen / NLR**	**1025858059**
South	**2000 ALLSTON WAY**		**CAC003038554**
1/8-1/4	**BERKELEY, CA 94704**		
0.210 mi.			
1109 ft.	**Site 5 of 6 in cluster W**		

Relative: Lower

Actual: 171 ft.

RCRA Listings:

Date Form Received by Agency:	20191014
Handler Name:	U. S. Postal Service
Handler Address:	2000 ALLSTON WAY
Handler City,State,Zip:	BERKELEY, CA 94704
EPA ID:	CAC003038554
Contact Name:	BRIAN BURT
Contact Address:	2000 ALLSTON WAY
Contact City,State,Zip:	BERKELEY, CA 94704
Contact Telephone:	303-328-7252
Contact Fax:	Not reported
Contact Email:	BRIAN.BURT@WSP.COM
Contact Title:	Not reported
EPA Region:	09
Land Type:	Not reported
Federal Waste Generator Description:	Not a generator, verified
Non-Notifier:	Not reported
Biennial Report Cycle:	Not reported
Accessibility:	Not reported
Active Site Indicator:	Not reported

Map ID
Direction
Distance
Elevation Site

MAP FINDINGS

Database(s) EDR ID Number EPA ID Number

U. S. POSTAL SERVICE (Continued) **1025858059**

State District Owner:	Not reported
State District:	Not reported
Mailing Address:	2000 ALLSTON WAY
Mailing City,State,Zip:	BERKELEY, CA 94704
Owner Name:	Candace Champion
Owner Type:	Other
Operator Name:	Brian Burt
Operator Type:	Other
Short-Term Generator Activity:	No
Importer Activity:	No
Mixed Waste Generator:	No
Transporter Activity:	No
Transfer Facility Activity:	No
Recycler Activity with Storage:	No
Small Quantity On-Site Burner Exemption:	No
Smelting Melting and Refining Furnace Exemption:	No
Underground Injection Control:	No
Off-Site Waste Receipt:	No
Universal Waste Indicator:	No
Universal Waste Destination Facility:	No
Federal Universal Waste:	No
Active Site State-Reg Handler:	---
Federal Facility Indicator:	Not reported
Hazardous Secondary Material Indicator:	N
Sub-Part K Indicator:	Not reported
2018 GPRA Permit Baseline:	Not on the Baseline
2018 GPRA Renewals Baseline:	Not on the Baseline
202 GPRA Corrective Action Baseline:	No
Subject to Corrective Action Universe:	No
Non-TSDFs Where RCRA CA has Been Imposed Universe:	No
Corrective Action Priority Ranking:	No NCAPS ranking
Environmental Control Indicator:	No
Institutional Control Indicator:	No
Human Exposure Controls Indicator:	N/A
Groundwater Controls Indicator:	N/A
Significant Non-Complier Universe:	No
Unaddressed Significant Non-Complier Universe:	No
Addressed Significant Non-Complier Universe:	No
Significant Non-Complier With a Compliance Schedule Universe:	No
Financial Assurance Required:	Not reported
Handler Date of Last Change:	20191021
Recognized Trader-Importer:	No
Recognized Trader-Exporter:	No
Importer of Spent Lead Acid Batteries:	No
Exporter of Spent Lead Acid Batteries:	No
Recycler Activity Without Storage:	No
Manifest Broker:	No
Sub-Part P Indicator:	No

Handler - Owner Operator:

Owner/Operator Indicator:	Operator
Owner/Operator Name: BRIAN BURT	
Legal Status:	Other
Date Became Current:	Not reported
Date Ended Current:	Not reported
Owner/Operator Address:	2000 ALLSTON WAY

Map ID
Direction
Distance
Elevation | Site | MAP FINDINGS | Database(s) | EDR ID Number EPA ID Number

U. S. POSTAL SERVICE (Continued) **1025858059**

Owner/Operator City,State,Zip: BERKELEY, CA 94704
Owner/Operator Telephone: 303-328-7252
Owner/Operator Telephone Ext: Not reported
Owner/Operator Fax: Not reported
Owner/Operator Email: Not reported

Owner/Operator Indicator: Owner
Owner/Operator Name: CANDACE CHAMPION
Legal Status: Other
Date Became Current: Not reported
Date Ended Current: Not reported
Owner/Operator Address: 2000 ALLSTON WAY
Owner/Operator City,State,Zip: BERKELEY, CA 94704
Owner/Operator Telephone: 510-649-3140
Owner/Operator Telephone Ext: Not reported
Owner/Operator Fax: Not reported
Owner/Operator Email: Not reported

Historic Generators:
Receive Date: 20191014
Handler Name: U. S. POSTAL SERVICE
Federal Waste Generator Description: Not a generator, verified
State District Owner: Not reported
Large Quantity Handler of Universal Waste: No
Recognized Trader Importer: No
Recognized Trader Exporter: No
Spent Lead Acid Battery Importer: No
Spent Lead Acid Battery Exporter: No
Current Record: Yes
Non Storage Recycler Activity: Not reported
Electronic Manifest Broker: Not reported

List of NAICS Codes and Descriptions:
NAICS Code: 56291
NAICS Description: REMEDIATION SERVICES

Facility Has Received Notices of Violations:
Violations: No Violations Found

Evaluation Action Summary:
Evaluations: No Evaluations Found

W182 **MAIN POST OFFICE** **SWEEPS UST** **S101630390**
South **2000 ALLSTON WAY** **CA FID UST** **N/A**
1/8-1/4 **BERKELEY, CA 94704**
0.210 mi.
1109 ft. **Site 6 of 6 in cluster W**

Relative: SWEEPS UST:
Lower Name: MAIN POST OFFICE
Address: 2000 ALLSTON WAY
Actual: City: BERKELEY
171 ft. Status: Not reported
Comp Number: 66672
Number: Not reported

Map ID
Direction
Distance
Elevation | Site | MAP FINDINGS | Database(s) | EDR ID Number EPA ID Number

MAIN POST OFFICE (Continued) **S101630390**

Board Of Equalization:	44-001552
Referral Date:	Not reported
Action Date:	Not reported
Created Date:	Not reported
Owner Tank Id:	Not reported
SWRCB Tank Id:	01-020-066672-000001
Tank Status:	Not reported
Capacity:	2378
Active Date:	Not reported
Tank Use:	M.V. FUEL
STG:	PRODUCT
Content:	DIESEL
Number Of Tanks:	1

CA FID UST:

Facility ID:	01003161
Regulated By:	UTNKA
Regulated ID:	00066672
Cortese Code:	Not reported
SIC Code:	Not reported
Facility Phone:	4154863591
Mail To:	Not reported
Mailing Address:	2000 ALLSTON
Mailing Address 2:	Not reported
Mailing City,St,Zip:	BERKELEY 947049998
Contact:	Not reported
Contact Phone:	Not reported
DUNs Number:	Not reported
NPDES Number:	Not reported
EPA ID:	Not reported
Comments:	Not reported
Status:	Active

Y183 **KAYO OIL** **LUST** **S103472179**
WNW **1900 MARTIN LUTHER KING** **Cortese** **N/A**
1/8-1/4 **BERKELEY, CA 94704** **HIST CORTESE**
0.210 mi. **CERS**
1109 ft. **Site 8 of 8 in cluster Y**

Relative: **Lower**
Actual: **172 ft.**

LUST:

Name:	KAYO OIL
Address:	1900 MARTIN LUTHER KING
City,State,Zip:	BERKELEY, CA 94704
Lead Agency:	BERKELEY, CITY OF
Case Type:	LUST Cleanup Site
Geo Track:	http://geotracker.waterboards.ca.gov/profile_report.asp?global_id=T0600100787
Global Id:	T0600100787
Latitude:	37.873265
Longitude:	-122.2727
Status:	Completed - Case Closed
Status Date:	04/21/2005
Case Worker:	GAF
RB Case Number:	01-0853
Local Agency:	BERKELEY, CITY OF
File Location:	Local Agency
Local Case Number:	01-0853
Potential Media Affect:	Other Groundwater (uses other than drinking water)

Map ID
Direction
Distance
Elevation | Site | MAP FINDINGS | Database(s) | EDR ID Number
EPA ID Number

KAYO OIL (Continued) **S103472179**

Potential Contaminants of Concern:	Gasoline
EPA Region:	9
Coordinate Source:	* Historical Geocode - Exact Address Match
Cuf Case:	YES
Quantity Released Gallons:	Not reported
Begin Date:	03/14/1985
Leak Reported Date:	03/14/1985
How Discovered:	Tank Closure
How Discovered Description:	Tank removal
Discharge Source:	Tank
Discharge Cause:	Physc / Mech Damage
Stop Method:	Close and Replace Tank
Stop Description:	Remove and replace with 1999 compliance
No Further Action Date:	04/21/2005
CA Water Watershed Name:	Bay Bridges - Berkeley (203.30)
Dwr Groundwater Subbasin Name:	Santa Clara Valley - East Bay Plain (2-009.04)
Disadvantaged Community:	Not reported
CA Enviroscreen 3 Score:	11-15%
CA Enviroscreen 4 Score:	25-30%
Military DOD Site:	No
Facility Project Subtype:	Not reported
RWQCB Region:	SAN FRANCISCO BAY RWQCB (REGION 2)
Site History:	Not reported

LUST:

Global Id:	T0600100787
Contact Type:	Local Agency Caseworker - Primary Caseworker
Contact Name:	GEOFFERY FIEDLER
Organization Name:	BERKELEY, CITY OF
Address:	2118 MILVIA STREET 3RD FLOOR
City:	BERKELEY
Email:	gfiedler@ci.berkeley.ca.us
Phone Number:	Not reported

Global Id:	T0600100787
Contact Type:	Regional Board Caseworker
Contact Name:	Regional Water Board
Organization Name:	SAN FRANCISCO BAY RWQCB (REGION 2)
Address:	1515 CLAY ST SUITE 1400
City:	OAKLAND
Email:	Not reported
Phone Number:	Not reported

LUST:

Global Id:	T0600100787
Action Type:	ENFORCEMENT
Date:	02/16/2000
Action:	Clean Up Fund - Letter to RP

Global Id:	T0600100787
Action Type:	RESPONSE
Date:	10/22/1999
Action:	Request for Closure

Global Id:	T0600100787
Action Type:	RESPONSE
Date:	10/22/1999

Map ID
Direction
Distance
Elevation | Site | MAP FINDINGS | Database(s) | EDR ID Number EPA ID Number

KAYO OIL (Continued) **S103472179**

Action: Request for Closure

Global Id: T0600100787
Action Type: RESPONSE
Date: 06/14/2001
Action: Final Remedial Action Report / Corrective Action Report

Global Id: T0600100787
Action Type: RESPONSE
Date: 04/14/2005
Action: Request for Closure

Global Id: T0600100787
Action Type: ENFORCEMENT
Date: 06/22/1999
Action: Clean Up Fund - Letter to RP

Global Id: T0600100787
Action Type: Other
Date: 03/14/1985
Action: Leak Discovery

Global Id: T0600100787
Action Type: ENFORCEMENT
Date: 04/06/2005
Action: Closure/No Further Action Letter

Global Id: T0600100787
Action Type: Other
Date: 03/14/1985
Action: Leak Reported

Global Id: T0600100787
Action Type: Other
Date: 03/14/1985
Action: Leak Stopped

LUST:
Global Id: T0600100787
Status: Open - Case Begin Date
Status Date: 03/14/1985

Global Id: T0600100787
Status: Open - Site Assessment
Status Date: 03/13/1990

Global Id: T0600100787
Status: Open - Site Assessment
Status Date: 05/02/1991

Global Id: T0600100787
Status: Completed - Case Closed
Status Date: 04/21/2005

LUST REG 2:

Map ID
Direction
Distance
Elevation | Site | MAP FINDINGS | Database(s) | EDR ID Number EPA ID Number

KAYO OIL (Continued) **S103472179**

Region: 2
Facility Id: 01-0853
Facility Status: Post remedial action monitoring
Case Number: 01-0853
How Discovered: Tank Closure
Leak Cause: Structure Failure
Leak Source: Tank
Date Leak Confirmed: 5/2/1991
Oversight Program: LUST
Prelim. Site Assesment Wokplan Submitted: Not reported
Preliminary Site Assesment Began: Not reported
Pollution Characterization Began: 3/13/1990
Pollution Remediation Plan Submitted: Not reported
Date Remediation Action Underway: Not reported
Date Post Remedial Action Monitoring Began: 1/2/1965

CORTESE:
Name: KAYO OIL
Address: 1900 MARTIN LUTHER KING
City,State,Zip: BERKELEY, CA 94704
Region: CORTESE
Envirostor Id: Not reported
Global ID: T0600100787
Site/Facility Type: LUST CLEANUP SITE
Cleanup Status: COMPLETED - CASE CLOSED
Status Date: Not reported
Site Code: Not reported
Latitude: Not reported
Longitude: Not reported
Owner: Not reported
Enf Type: Not reported
Swat R: Not reported
Flag: active
Order No: Not reported
Waste Discharge System No: Not reported
Effective Date: Not reported
Region 2: Not reported
WID Id: Not reported
Solid Waste Id No: Not reported
Waste Management Uit Name: Not reported
File Name: Active Open

HIST CORTESE:
edr_fname: KAYO OIL
edr_fadd1: 1900 MARTIN LUTHER KING
City,State,Zip: BERKELEY, CA 94704
Region: CORTESE
Facility County Code: 1
Reg By: LTNKA
Reg Id: 01-0853

CERS:
Name: KAYO OIL
Address: 1900 MARTIN LUTHER KING
City,State,Zip: BERKELEY, CA 94704
Site ID: 663070

Map ID
Direction
Distance
Elevation | Site | MAP FINDINGS | Database(s) | EDR ID Number / EPA ID Number

KAYO OIL (Continued) **S103472179**

CERS ID: T0600100787
CERS Description: Leaking Underground Storage Tank Cleanup Site

Affiliation:
Affiliation Type Desc: Regional Board Caseworker
Entity Name: Regional Water Board - SAN FRANCISCO BAY RWQCB (REGION 2)
Entity Title: Not reported
Affiliation Address: 1515 CLAY ST SUITE 1400
Affiliation City: OAKLAND
Affiliation State: CA
Affiliation Country: Not reported
Affiliation Zip: Not reported
Affiliation Phone: ,

Affiliation Type Desc: Local Agency Caseworker
Entity Name: GEOFFERY FIEDLER - BERKELEY, CITY OF
Entity Title: Not reported
Affiliation Address: 2118 MILVIA STREET 3RD FLOOR
Affiliation City: BERKELEY
Affiliation State: CA
Affiliation Country: Not reported
Affiliation Zip: Not reported
Affiliation Phone: ,

X184 **CASL HOLDINGS, LLC** **RCRA NonGen / NLR** **1027460867**
SSE **2070 ALLSTON WAY** **CAC003199343**
1/8-1/4 **BERKELEY, CA 94704**
0.216 mi.
1139 ft. **Site 3 of 3 in cluster X**

Relative: **Lower**

Actual: **182 ft.**

RCRA Listings:

Date Form Received by Agency:	20221013
Handler Name:	Casl Holdings, Llc
Handler Address:	2070 ALLSTON WAY
Handler City,State,Zip:	BERKELEY, CA 94704
EPA ID:	CAC003199343
Contact Name:	JOSE H DE LA MAZA
Contact Address:	448 N LASALLE DRIVE FLOOR 2
Contact City,State,Zip:	CHICAGO, IL 60654
Contact Telephone:	765-543-0061
Contact Fax:	Not reported
Contact Email:	JDELAMAZA@CA-VENTURES.COM
Contact Title:	Not reported
EPA Region:	09
Land Type:	Not reported
Federal Waste Generator Description:	Not a generator, verified
Non-Notifier:	Not reported
Biennial Report Cycle:	Not reported
Accessibility:	Not reported
Active Site Indicator:	Not reported
State District Owner:	Not reported
State District:	Not reported
Mailing Address:	448 N LASALLE DRIVE FLOOR 2
Mailing City,State,Zip:	CHICAGO, IL 60654
Owner Name:	Jose H De La Maza
Owner Type:	Other
Operator Name:	Jose H De La Maza

Map ID
Direction
Distance
Elevation | Site | MAP FINDINGS | Database(s) | EDR ID Number / EPA ID Number

CASL HOLDINGS, LLC (Continued) **1027460867**

Operator Type:	Other
Short-Term Generator Activity:	No
Importer Activity:	No
Mixed Waste Generator:	No
Transporter Activity:	No
Transfer Facility Activity:	No
Recycler Activity with Storage:	No
Small Quantity On-Site Burner Exemption:	No
Smelting Melting and Refining Furnace Exemption:	No
Underground Injection Control:	No
Off-Site Waste Receipt:	No
Universal Waste Indicator:	No
Universal Waste Destination Facility:	No
Federal Universal Waste:	No
Active Site State-Reg Handler:	---
Federal Facility Indicator:	Not reported
Hazardous Secondary Material Indicator:	N
Sub-Part K Indicator:	Not reported
2018 GPRA Permit Baseline:	Not on the Baseline
2018 GPRA Renewals Baseline:	Not on the Baseline
202 GPRA Corrective Action Baseline:	No
Subject to Corrective Action Universe:	No
Non-TSDFs Where RCRA CA has Been Imposed Universe:	No
Corrective Action Priority Ranking:	No NCAPS ranking
Environmental Control Indicator:	No
Institutional Control Indicator:	No
Human Exposure Controls Indicator:	N/A
Groundwater Controls Indicator:	N/A
Significant Non-Complier Universe:	No
Unaddressed Significant Non-Complier Universe:	No
Addressed Significant Non-Complier Universe:	No
Significant Non-Complier With a Compliance Schedule Universe:	No
Financial Assurance Required:	Not reported
Handler Date of Last Change:	20221013
Recognized Trader-Importer:	No
Recognized Trader-Exporter:	No
Importer of Spent Lead Acid Batteries:	No
Exporter of Spent Lead Acid Batteries:	No
Recycler Activity Without Storage:	No
Manifest Broker:	No
Sub-Part P Indicator:	No

Handler - Owner Operator:

Owner/Operator Indicator:	Owner
Owner/Operator Name: JOSE H DE LA MAZA	
Legal Status:	Other
Date Became Current:	Not reported
Date Ended Current:	Not reported
Owner/Operator Address:	448 N LASALLE DRIVE FLOOR 2
Owner/Operator City,State,Zip:	CHICAGO, IL 60654
Owner/Operator Telephone:	765-543-0061
Owner/Operator Telephone Ext:	Not reported
Owner/Operator Fax:	Not reported
Owner/Operator Email:	Not reported
Owner/Operator Indicator:	Operator

Map ID
Direction
Distance
Elevation | Site | MAP FINDINGS | Database(s) | EDR ID Number / EPA ID Number

CASL HOLDINGS, LLC (Continued) **1027460867**

Owner/Operator Name: JOSE H DE LA MAZA
Legal Status: Other
Date Became Current: Not reported
Date Ended Current: Not reported
Owner/Operator Address: 448 N LASALLE DRIVE FLOOR 2
Owner/Operator City,State,Zip: CHICAGO, IL 60654
Owner/Operator Telephone: 765-543-0061
Owner/Operator Telephone Ext: Not reported
Owner/Operator Fax: Not reported
Owner/Operator Email: Not reported

Historic Generators:
Receive Date: 20221013
Handler Name: CASL HOLDINGS, LLC
Federal Waste Generator Description: Not a generator, verified
State District Owner: Not reported
Large Quantity Handler of Universal Waste: No
Recognized Trader Importer: No
Recognized Trader Exporter: No
Spent Lead Acid Battery Importer: No
Spent Lead Acid Battery Exporter: No
Current Record: Yes
Non Storage Recycler Activity: No
Electronic Manifest Broker: No

List of NAICS Codes and Descriptions:
NAICS Code: 531110
NAICS Description: LESSORS OF RESIDENTIAL BUILDINGS AND DWELLINGS

Facility Has Received Notices of Violations:
Violations: No Violations Found

Evaluation Action Summary:
Evaluations: No Evaluations Found

AB185 **UCB PRINTING SERVICES** **RCRA-SQG** **1000905062**
ESE **2120 OXFORD ST** **FINDS** **CA0000303172**
1/8-1/4 **BERKELEY, CA 94720** **ECHO**
0.221 mi.
1168 ft. **Site 2 of 2 in cluster AB**

Relative:
Higher

Actual:
204 ft.

RCRA Listings:
Date Form Received by Agency: 20220309
Handler Name: Uc Berkeley Art Museum And Pacific Film Archive
Handler Address: OXFORD ST
Handler City,State,Zip: BERKELEY, CA 94720
EPA ID: CA0000303172
Contact Name: PHILLIP HAYES
Contact Address: UNIVERSITY HALL
Contact City,State,Zip: BERKELEY, CA 94720
Contact Telephone: 510-773-7201
Contact Fax: Not reported
Contact Email: PHAYES@BERKELEY.EDU
Contact Title: EH&S SPECIALIST
EPA Region: 09

Map ID
Direction
Distance
Elevation | Site | MAP FINDINGS | Database(s) | EDR ID Number EPA ID Number

UCB PRINTING SERVICES (Continued) **1000905062**

Land Type:	State
Federal Waste Generator Description:	Small Quantity Generator
Non-Notifier:	Not reported
Biennial Report Cycle:	Not reported
Accessibility:	Not reported
Active Site Indicator:	Handler Activities
State District Owner:	Not reported
State District:	Not reported
Mailing Address:	UNIVERSITY HALL
Mailing City,State,Zip:	BERKELEY, CA 94720
Owner Name:	Regents Of University Of Cal
Owner Type:	State
Operator Name:	University Of California Berkeley
Operator Type:	State
Short-Term Generator Activity:	No
Importer Activity:	No
Mixed Waste Generator:	No
Transporter Activity:	No
Transfer Facility Activity:	No
Recycler Activity with Storage:	No
Small Quantity On-Site Burner Exemption:	No
Smelting Melting and Refining Furnace Exemption:	No
Underground Injection Control:	No
Off-Site Waste Receipt:	No
Universal Waste Indicator:	No
Universal Waste Destination Facility:	No
Federal Universal Waste:	No
Active Site State-Reg Handler:	---
Federal Facility Indicator:	Not reported
Hazardous Secondary Material Indicator:	N
Sub-Part K Indicator:	Not reported
2018 GPRA Permit Baseline:	Not on the Baseline
2018 GPRA Renewals Baseline:	Not on the Baseline
202 GPRA Corrective Action Baseline:	No
Subject to Corrective Action Universe:	No
Non-TSDFs Where RCRA CA has Been Imposed Universe:	No
Corrective Action Priority Ranking:	No NCAPS ranking
Environmental Control Indicator:	No
Institutional Control Indicator:	No
Human Exposure Controls Indicator:	N/A
Groundwater Controls Indicator:	N/A
Significant Non-Complier Universe:	No
Unaddressed Significant Non-Complier Universe:	No
Addressed Significant Non-Complier Universe:	No
Significant Non-Complier With a Compliance Schedule Universe:	No
Financial Assurance Required:	Not reported
Handler Date of Last Change:	20220310
Recognized Trader-Importer:	No
Recognized Trader-Exporter:	No
Importer of Spent Lead Acid Batteries:	No
Exporter of Spent Lead Acid Batteries:	No
Recycler Activity Without Storage:	No
Manifest Broker:	No
Sub-Part P Indicator:	No

Biennial: List of Years

Year:	2013

Map ID
Direction
Distance
Elevation | Site | MAP FINDINGS | Database(s) | EDR ID Number EPA ID Number

UCB PRINTING SERVICES (Continued) **1000905062**

Click Here for Biennial Reporting System Data:
Year: 2003

Click Here for Biennial Reporting System Data:
Year: 2001

Click Here for Biennial Reporting System Data:

Hazardous Waste Summary:
Waste Code: D001
Waste Description: Ignitable Waste

Waste Code: D002
Waste Description: Corrosive Waste

Waste Code: D008
Waste Description: Lead

Waste Code: D009
Waste Description: Mercury

Waste Code: D011
Waste Description: Silver

Handler - Owner Operator:
Owner/Operator Indicator: Owner
Owner/Operator Name: REGENTS OF THE UNIV OF CALIF
Legal Status: State
Date Became Current: Not reported
Date Ended Current: Not reported
Owner/Operator Address: 300 LAKESIDE DR 7TH FLOOR
Owner/Operator City,State,Zip: OAKLAND, CA 94612-3550
Owner/Operator Telephone: 510-987-9591
Owner/Operator Telephone Ext: Not reported
Owner/Operator Fax: Not reported
Owner/Operator Email: Not reported

Owner/Operator Indicator: Owner
Owner/Operator Name: REGENTS OF THE UNIV OF CALIFORNIA
Legal Status: State
Date Became Current: 18860101
Date Ended Current: Not reported
Owner/Operator Address: 317 UNIVERSITY HALL
Owner/Operator City,State,Zip: BERKELEY, CA 94720
Owner/Operator Telephone: 510-642-3073
Owner/Operator Telephone Ext: Not reported
Owner/Operator Fax: Not reported
Owner/Operator Email: Not reported

Owner/Operator Indicator: Owner
Owner/Operator Name: REGENTS OF UNIVERSITY OF CAL
Legal Status: State
Date Became Current: 18680323
Date Ended Current: Not reported
Owner/Operator Address: 317 UNIVERSITY HALL

Map ID
Direction
Distance
Elevation | Site | MAP FINDINGS | Database(s) | EDR ID Number EPA ID Number

UCB PRINTING SERVICES (Continued) **1000905062**

Owner/Operator City,State,Zip: BERKELEY, CA 94720
Owner/Operator Telephone: 510-642-3073
Owner/Operator Telephone Ext: Not reported
Owner/Operator Fax: Not reported
Owner/Operator Email: EHS@BERKELEY.EDU

Owner/Operator Indicator: Owner
Owner/Operator Name: REGENTS OF UNIVERSITY OF CAL
Legal Status: State
Date Became Current: 18680323
Date Ended Current: Not reported
Owner/Operator Address: 317 UNIVERSITY HALL
Owner/Operator City,State,Zip: BERKELEY, CA 94720
Owner/Operator Telephone: Not reported
Owner/Operator Telephone Ext: Not reported
Owner/Operator Fax: Not reported
Owner/Operator Email: Not reported

Owner/Operator Indicator: Operator
Owner/Operator Name: UNIVERSITY OF CALIFORNIA BERKELEY
Legal Status: State
Date Became Current: 18680323
Date Ended Current: Not reported
Owner/Operator Address: 317 UNIVERSITY HALL
Owner/Operator City,State,Zip: BERKELEY, CA 94720
Owner/Operator Telephone: 510-642-3073
Owner/Operator Telephone Ext: Not reported
Owner/Operator Fax: Not reported
Owner/Operator Email: EHS@BERKELEY.EDU

Owner/Operator Indicator: Owner
Owner/Operator Name: REGENTS OF THE UNIVERSITY OF CALIFORNIA
Legal Status: State
Date Became Current: 18730101
Date Ended Current: Not reported
Owner/Operator Address: 317 UNIVERSITY HALL #1150
Owner/Operator City,State,Zip: BERKELEY, CA 94720
Owner/Operator Telephone: Not reported
Owner/Operator Telephone Ext: Not reported
Owner/Operator Fax: Not reported
Owner/Operator Email: Not reported

Owner/Operator Indicator: Operator
Owner/Operator Name: UNIVERSITY OF CALIFORNIA BERKELEY
Legal Status: State
Date Became Current: 18680323
Date Ended Current: Not reported
Owner/Operator Address: 317 UNIVERSITY HALL
Owner/Operator City,State,Zip: BERKELEY, CA 94720
Owner/Operator Telephone: Not reported
Owner/Operator Telephone Ext: Not reported
Owner/Operator Fax: Not reported
Owner/Operator Email: Not reported

Owner/Operator Indicator: Operator
Owner/Operator Name: REGENTS OF UNIV OF CAL
Legal Status: State

Map ID
Direction
Distance
Elevation Site

MAP FINDINGS

Database(s) EDR ID Number EPA ID Number

UCB PRINTING SERVICES (Continued) **1000905062**

Date Became Current: 18860101
Date Ended Current: Not reported
Owner/Operator Address: Not reported
Owner/Operator City,State,Zip: Not reported
Owner/Operator Telephone: Not reported
Owner/Operator Telephone Ext: Not reported
Owner/Operator Fax: Not reported
Owner/Operator Email: Not reported

Owner/Operator Indicator: Operator
Owner/Operator Name: UNIVERSITY OF CALIFORNIA
Legal Status: State
Date Became Current: 18730101
Date Ended Current: Not reported
Owner/Operator Address: Not reported
Owner/Operator City,State,Zip: Not reported
Owner/Operator Telephone: Not reported
Owner/Operator Telephone Ext: Not reported
Owner/Operator Fax: Not reported
Owner/Operator Email: Not reported

Historic Generators:
Receive Date: 20140301
Handler Name: UC BERKELEY ART MUSEUM AND PACIFIC FILM ARCHIVE
Federal Waste Generator Description: Large Quantity Generator
State District Owner: Not reported
Large Quantity Handler of Universal Waste: No
Recognized Trader Importer: No
Recognized Trader Exporter: No
Spent Lead Acid Battery Importer: No
Spent Lead Acid Battery Exporter: No
Current Record: No
Non Storage Recycler Activity: Not reported
Electronic Manifest Broker: Not reported

Receive Date: 19940516
Handler Name: UC PRINTING SERVICES
Federal Waste Generator Description: Small Quantity Generator
State District Owner: Not reported
Large Quantity Handler of Universal Waste: No
Recognized Trader Importer: No
Recognized Trader Exporter: No
Spent Lead Acid Battery Importer: No
Spent Lead Acid Battery Exporter: No
Current Record: No
Non Storage Recycler Activity: Not reported
Electronic Manifest Broker: Not reported

Receive Date: 20130311
Handler Name: UNIV OF CALIFORNIA BERKELEY ART MUSEUM AND FILM ARCHIVE
Federal Waste Generator Description: Large Quantity Generator
State District Owner: Not reported
Large Quantity Handler of Universal Waste: No
Recognized Trader Importer: No
Recognized Trader Exporter: No
Spent Lead Acid Battery Importer: No
Spent Lead Acid Battery Exporter: No

Map ID
Direction
Distance
Elevation | Site | MAP FINDINGS | Database(s) | EDR ID Number EPA ID Number

UCB PRINTING SERVICES (Continued) **1000905062**

Current Record: No
Non Storage Recycler Activity: Not reported
Electronic Manifest Broker: Not reported

Receive Date: 20220309
Handler Name: UC BERKELEY ART MUSEUM AND PACIFIC FILM ARCHIVE
Federal Waste Generator Description: Small Quantity Generator
State District Owner: Not reported
Large Quantity Handler of Universal Waste: No
Recognized Trader Importer: No
Recognized Trader Exporter: No
Spent Lead Acid Battery Importer: No
Spent Lead Acid Battery Exporter: No
Current Record: Yes
Non Storage Recycler Activity: No
Electronic Manifest Broker: No

Receive Date: 19960328
Handler Name: UNIVERSITY OF CALIFORNIA, BERKELEY,PRINT
Federal Waste Generator Description: Large Quantity Generator
State District Owner: Not reported
Large Quantity Handler of Universal Waste: No
Recognized Trader Importer: No
Recognized Trader Exporter: No
Spent Lead Acid Battery Importer: No
Spent Lead Acid Battery Exporter: No
Current Record: No
Non Storage Recycler Activity: Not reported
Electronic Manifest Broker: Not reported

Receive Date: 19990415
Handler Name: UNIVERSITY OF CALIFORNIA, BERKELEY,PRINT
Federal Waste Generator Description: Large Quantity Generator
State District Owner: Not reported
Large Quantity Handler of Universal Waste: No
Recognized Trader Importer: No
Recognized Trader Exporter: No
Spent Lead Acid Battery Importer: No
Spent Lead Acid Battery Exporter: No
Current Record: No
Non Storage Recycler Activity: Not reported
Electronic Manifest Broker: Not reported

Receive Date: 20001012
Handler Name: UNIVERSITY OF CALIFORNIA, BERKELEY,PRINT
Federal Waste Generator Description: Large Quantity Generator
State District Owner: Not reported
Large Quantity Handler of Universal Waste: No
Recognized Trader Importer: No
Recognized Trader Exporter: No
Spent Lead Acid Battery Importer: No
Spent Lead Acid Battery Exporter: No
Current Record: No
Non Storage Recycler Activity: Not reported
Electronic Manifest Broker: Not reported

Receive Date: 20020226

Map ID
Direction
Distance
Elevation Site

MAP FINDINGS

Database(s) EDR ID Number EPA ID Number

UCB PRINTING SERVICES (Continued) **1000905062**

Handler Name: UNIVERSITY OF CALIFORNIA BERKELEY, PRINT
Federal Waste Generator Description: Large Quantity Generator
State District Owner: Not reported
Large Quantity Handler of Universal Waste: No
Recognized Trader Importer: No
Recognized Trader Exporter: No
Spent Lead Acid Battery Importer: No
Spent Lead Acid Battery Exporter: No
Current Record: No
Non Storage Recycler Activity: Not reported
Electronic Manifest Broker: Not reported

Receive Date: 20040220
Handler Name: UNIVERSITY OF CALIFORNIA, BERKELEY,PRINT
Federal Waste Generator Description: Large Quantity Generator
State District Owner: Not reported
Large Quantity Handler of Universal Waste: No
Recognized Trader Importer: No
Recognized Trader Exporter: No
Spent Lead Acid Battery Importer: No
Spent Lead Acid Battery Exporter: No
Current Record: No
Non Storage Recycler Activity: Not reported
Electronic Manifest Broker: Not reported

List of NAICS Codes and Descriptions:
NAICS Code: 61131
NAICS Description: COLLEGES, UNIVERSITIES, AND PROFESSIONAL SCHOOLS

Has the Facility Received Notices of Violations:
Found Violation: Yes
Agency Which Determined Violation: EPA
Violation Short Description: Used Oil - Generators
Date Violation was Determined: 20020710
Actual Return to Compliance Date: 20020710
Return to Compliance Qualifier: Documented
Violation Responsible Agency: EPA
Scheduled Compliance Date: Not reported
Enforcement Identifier: 001
Date of Enforcement Action: 20020710
Enforcement Responsible Agency: EPA
Enforcement Docket Number: Not reported
Enforcement Attorney: Not reported
Corrective Action Component: No
Appeal Initiated Date: Not reported
Appeal Resolution Date: Not reported
Disposition Status Date: Not reported
Disposition Status: Not reported
Disposition Status Description: Not reported
Consent/Final Order Sequence Number: Not reported
Consent/Final Order Respondent Name: Not reported
Consent/Final Order Lead Agency: Not reported
Enforcement Type: Not reported
Enforcement Responsible Person: RRODR
Enforcement Responsible Sub-Organization: Not reported
SEP Sequence Number: Not reported

Map ID
Direction
Distance
Elevation Site

MAP FINDINGS

Database(s) EDR ID Number EPA ID Number

UCB PRINTING SERVICES (Continued) **1000905062**

SEP Expenditure Amount: Not reported
SEP Scheduled Completion Date: Not reported
SEP Actual Date: Not reported
SEP Defaulted Date: Not reported
SEP Type: Not reported
SEP Type Description: Not reported
Proposed Amount: Not reported
Final Monetary Amount: Not reported
Paid Amount: Not reported
Final Count: Not reported
Final Amount: Not reported

Found Violation: Yes
Agency Which Determined Violation: EPA
Violation Short Description: Used Oil - Generators
Date Violation was Determined: 20020710
Actual Return to Compliance Date: 20020710
Return to Compliance Qualifier: Documented
Violation Responsible Agency: EPA
Scheduled Compliance Date: Not reported
Enforcement Identifier: 001
Date of Enforcement Action: 20040930
Enforcement Responsible Agency: EPA
Enforcement Docket Number: Rcra9-2004-0004
Enforcement Attorney: MOORE
Corrective Action Component: No
Appeal Initiated Date: Not reported
Appeal Resolution Date: Not reported
Disposition Status Date: Not reported
Disposition Status: Not reported
Disposition Status Description: Not reported
Consent/Final Order Sequence Number: Not reported
Consent/Final Order Respondent Name: Not reported
Consent/Final Order Lead Agency: Not reported
Enforcement Type: FINAL 3008(A) COMPLIANCE ORDER
Enforcement Responsible Person: NRUMR
Enforcement Responsible Sub-Organization: Not reported
SEP Sequence Number: Not reported
SEP Expenditure Amount: Not reported
SEP Scheduled Completion Date: Not reported
SEP Actual Date: Not reported
SEP Defaulted Date: Not reported
SEP Type: Not reported
SEP Type Description: Not reported
Proposed Amount: Not reported
Final Monetary Amount: Not reported
Paid Amount: Not reported
Final Count: Not reported
Final Amount: Not reported

Evaluation Action Summary:
Evaluation Date: 20020710
Evaluation Responsible Agency: EPA
Found Violation: Yes
Evaluation Type Description: NON-FINANCIAL RECORD REVIEW
Evaluation Responsible Person Identifier: RRODR
Evaluation Responsible Sub-Organization: Not reported

Map ID
Direction
Distance
Elevation | Site | MAP FINDINGS | Database(s) | EDR ID Number EPA ID Number

UCB PRINTING SERVICES (Continued) **1000905062**

Actual Return to Compliance Date:	20020710
Scheduled Compliance Date:	Not reported
Date of Request:	Not reported
Date Response Received:	Not reported
Request Agency:	Not reported
Former Citation:	Not reported
Evaluation Date:	20020710
Evaluation Responsible Agency:	EPA
Found Violation:	Yes
Evaluation Type Description:	NON-FINANCIAL RECORD REVIEW
Evaluation Responsible Person Identifier:	RRODR
Evaluation Responsible Sub-Organization:	Not reported
Actual Return to Compliance Date:	20020710
Scheduled Compliance Date:	Not reported
Date of Request:	Not reported
Date Response Received:	Not reported
Request Agency:	Not reported
Former Citation:	Not reported

FINDS:
Registry ID: 110064120972

Click Here for FRS Facility Detail Report:

Environmental Interest/Information System:
The Resource Conservation and Recovery Act Information System (RCRAInfo) is EPA's comprehensive information system in support of the Resource Conservation and Recovery Act (RCRA) of 1976 and the Hazardous and Solid Waste Amendments (HSWA) of 1984. It tracks many types of information about generators, transporters, treaters, storers, and disposers of hazardous waste.
All generators and treatment, storage, and disposal (TSD) facilities who handle hazardous waste are required to report to the EPA Administrator at least once every two years. The data collected is used to create the National Biennial Resource Conservation and Recovery Act (RCRA) Hazardous Waste Report. This data is processed within the RCRA Information (RCRAInfo) database

Click this hyperlink while viewing on your computer to access additional FINDS: detail in the EDR Site Report.

ECHO:

Envid:	1000905062
Registry ID:	110064120990
DFR URL:	http://echo.epa.gov/detailed-facility-report?fid=110064120990
Name:	UCB PRINTING SERVICES
Address:	2120 OXFORD ST
City,State,Zip:	BERKELEY, CA 94720

MAP FINDINGS

Map ID / Direction / Distance / Elevation	Site	Database(s)	EDR ID Number / EPA ID Number
AC186	**SHELL OIL CO**	**RCRA NonGen / NLR**	**1000288701**
NNE	**1752 SHATTUCK/FRANCISCO**	**FINDS**	**CAD981402944**
1/8-1/4	**BERKELEY, CA 94709**	**ECHO**	
0.222 mi.			
1171 ft.	**Site 5 of 5 in cluster AC**		

Relative:
Higher

Actual:
222 ft.

RCRA Listings:

Date Form Received by Agency:	20001012
Handler Name:	Shell Oil Co
Handler Address:	1752 SHATTUCK/FRANCISCO
Handler City,State,Zip:	BERKELEY, CA 94709
EPA ID:	CAD981402944
Contact Name:	SONDRA BIENVENU
Contact Address:	777 WALKER ST
Contact City,State,Zip:	HOUSTON, TX 77002
Contact Telephone:	713-241-5036
Contact Fax:	Not reported
Contact Email:	Not reported
Contact Title:	Not reported
EPA Region:	09
Land Type:	Private
Federal Waste Generator Description:	Not a generator, verified
Non-Notifier:	Not reported
Biennial Report Cycle:	Not reported
Accessibility:	Not reported
Active Site Indicator:	Not reported
State District Owner:	Not reported
State District:	Not reported
Mailing Address:	P O BOX 4453
Mailing City,State,Zip:	HOUSTON, TX 77210-4453
Owner Name:	Equilon Enterprises Llc
Owner Type:	Private
Operator Name:	Not reported
Operator Type:	Not reported
Short-Term Generator Activity:	No
Importer Activity:	No
Mixed Waste Generator:	No
Transporter Activity:	No
Transfer Facility Activity:	No
Recycler Activity with Storage:	No
Small Quantity On-Site Burner Exemption:	No
Smelting Melting and Refining Furnace Exemption:	No
Underground Injection Control:	No
Off-Site Waste Receipt:	No
Universal Waste Indicator:	No
Universal Waste Destination Facility:	No
Federal Universal Waste:	No
Active Site State-Reg Handler:	---
Federal Facility Indicator:	Not reported
Hazardous Secondary Material Indicator:	NN
Sub-Part K Indicator:	Not reported
2018 GPRA Permit Baseline:	Not on the Baseline
2018 GPRA Renewals Baseline:	Not on the Baseline
202 GPRA Corrective Action Baseline:	No
Subject to Corrective Action Universe:	No
Non-TSDFs Where RCRA CA has Been Imposed Universe:	No
Corrective Action Priority Ranking:	No NCAPS ranking
Environmental Control Indicator:	No
Institutional Control Indicator:	No

Map ID
Direction
Distance
Elevation | Site | MAP FINDINGS | Database(s) | EDR ID Number EPA ID Number

SHELL OIL CO (Continued) **1000288701**

Human Exposure Controls Indicator:	N/A
Groundwater Controls Indicator:	N/A
Significant Non-Complier Universe:	No
Unaddressed Significant Non-Complier Universe:	No
Addressed Significant Non-Complier Universe:	No
Significant Non-Complier With a Compliance Schedule Universe:	No
Financial Assurance Required:	Not reported
Handler Date of Last Change:	20021007
Recognized Trader-Importer:	No
Recognized Trader-Exporter:	No
Importer of Spent Lead Acid Batteries:	No
Exporter of Spent Lead Acid Batteries:	No
Recycler Activity Without Storage:	Not reported
Manifest Broker:	Not reported
Sub-Part P Indicator:	No

Hazardous Waste Summary:

Waste Code:	D001
Waste Description:	Ignitable Waste
Waste Code:	D018
Waste Description:	Benzene

Handler - Owner Operator:

Owner/Operator Indicator:	Operator
Owner/Operator Name: NOT REQUIRED	
Legal Status:	Private
Date Became Current:	Not reported
Date Ended Current:	Not reported
Owner/Operator Address:	NOT REQUIRED
Owner/Operator City,State,Zip:	NOT REQUIRED, ME 99999
Owner/Operator Telephone:	415-555-1212
Owner/Operator Telephone Ext:	Not reported
Owner/Operator Fax:	Not reported
Owner/Operator Email:	Not reported
Owner/Operator Indicator:	Owner
Owner/Operator Name: EQUILON ENTERPRISES LLC	
Legal Status:	Private
Date Became Current:	Not reported
Date Ended Current:	Not reported
Owner/Operator Address:	P O BOX 4453
Owner/Operator City,State,Zip:	HOUSTON, TX 77210-4453
Owner/Operator Telephone:	713-241-2258
Owner/Operator Telephone Ext:	Not reported
Owner/Operator Fax:	Not reported
Owner/Operator Email:	Not reported

Historic Generators:

Receive Date:	19960901
Handler Name: SHELL OIL CO	
Federal Waste Generator Description:	Small Quantity Generator
State District Owner:	Not reported
Large Quantity Handler of Universal Waste:	No
Recognized Trader Importer:	No

Map ID
Direction
Distance
Elevation | Site | MAP FINDINGS | Database(s) | EDR ID Number EPA ID Number

SHELL OIL CO (Continued) **1000288701**

Recognized Trader Exporter: No
Spent Lead Acid Battery Importer: No
Spent Lead Acid Battery Exporter: No
Current Record: No
Non Storage Recycler Activity: Not reported
Electronic Manifest Broker: Not reported

Receive Date: 20001012
Handler Name: SHELL OIL CO
Federal Waste Generator Description: Not a generator, verified
State District Owner: Not reported
Large Quantity Handler of Universal Waste: No
Recognized Trader Importer: No
Recognized Trader Exporter: No
Spent Lead Acid Battery Importer: No
Spent Lead Acid Battery Exporter: No
Current Record: Yes
Non Storage Recycler Activity: Not reported
Electronic Manifest Broker: Not reported

List of NAICS Codes and Descriptions:
NAICS Codes: No NAICS Codes Found

Facility Has Received Notices of Violations:
Violations: No Violations Found

Evaluation Action Summary:
Evaluations: No Evaluations Found

FINDS:
Registry ID: 110002695708

Click Here for FRS Facility Detail Report:

Environmental Interest/Information System:
The Resource Conservation and Recovery Act Information System (RCRAInfo) is EPA's comprehensive information system in support of the Resource Conservation and Recovery Act (RCRA) of 1976 and the Hazardous and Solid Waste Amendments (HSWA) of 1984. It tracks many types of information about generators, transporters, treaters, storers, and disposers of hazardous waste.

Click this hyperlink while viewing on your computer to access additional FINDS: detail in the EDR Site Report.

ECHO:
Envid: 1000288701
Registry ID: 110002695708
DFR URL: http://echo.epa.gov/detailed-facility-report?fid=110002695708
Name: SHELL OIL CO
Address: 1752 SHATTUCK/FRANCISCO
City,State,Zip: BERKELEY, CA 94709

Map ID
Direction
Distance
Elevation | Site

MAP FINDINGS

EDR ID Number
Database(s) | EPA ID Number

AD187 **HEADLANDS VENTURES LLC DBA MIKES BIKES** **RCRA NonGen / NLR** **1025873537**
WSW **1824 UNIVERSITY AVE** **CAL000446663**
1/8-1/4 **BERKELEY, CA 94703**
0.223 mi.
1178 ft. **Site 4 of 7 in cluster AD**

Relative:
Lower

Actual:
161 ft.

RCRA Listings:

Date Form Received by Agency:	20190614
Handler Name:	Headlands Ventures Llc Dba Mikes Bikes
Handler Address:	1824 UNIVERSITY AVE
Handler City,State,Zip:	BERKELEY, CA 94703
EPA ID:	CAL000446663
Contact Name:	TOM JENSEN
Contact Address:	55 LEVERONI CT
Contact City,State,Zip:	NOVATO, CA 94949
Contact Telephone:	415-205-4841
Contact Fax:	000-000-0000
Contact Email:	TOM.JENSEN@MIKESBIKES.COM
Contact Title:	Not reported
EPA Region:	09
Land Type:	Not reported
Federal Waste Generator Description:	Not a generator, verified
Non-Notifier:	Not reported
Biennial Report Cycle:	Not reported
Accessibility:	Not reported
Active Site Indicator:	Handler Activities
State District Owner:	Not reported
State District:	Not reported
Mailing Address:	55 LEVERONI CT
Mailing City,State,Zip:	NOVATO, CA 94949
Owner Name:	Headlands Ventures Llc
Owner Type:	Other
Operator Name:	Tom Jensen
Operator Type:	Other
Short-Term Generator Activity:	No
Importer Activity:	No
Mixed Waste Generator:	No
Transporter Activity:	No
Transfer Facility Activity:	No
Recycler Activity with Storage:	Yes
Small Quantity On-Site Burner Exemption:	No
Smelting Melting and Refining Furnace Exemption:	No
Underground Injection Control:	No
Off-Site Waste Receipt:	No
Universal Waste Indicator:	Yes
Universal Waste Destination Facility:	Yes
Federal Universal Waste:	No
Active Site State-Reg Handler:	---
Federal Facility Indicator:	Not reported
Hazardous Secondary Material Indicator:	N
Sub-Part K Indicator:	Not reported
2018 GPRA Permit Baseline:	Not on the Baseline
2018 GPRA Renewals Baseline:	Not on the Baseline
202 GPRA Corrective Action Baseline:	No
Subject to Corrective Action Universe:	No
Non-TSDFs Where RCRA CA has Been Imposed Universe:	No
Corrective Action Priority Ranking:	No NCAPS ranking
Environmental Control Indicator:	No
Institutional Control Indicator:	No

Map ID
Direction
Distance
Elevation | Site | MAP FINDINGS | Database(s) | EDR ID Number EPA ID Number

HEADLANDS VENTURES LLC DBA MIKES BIKES (Continued) **1025873537**

Human Exposure Controls Indicator:	N/A
Groundwater Controls Indicator:	N/A
Significant Non-Complier Universe:	No
Unaddressed Significant Non-Complier Universe:	No
Addressed Significant Non-Complier Universe:	No
Significant Non-Complier With a Compliance Schedule Universe:	No
Financial Assurance Required:	Not reported
Handler Date of Last Change:	20190628
Recognized Trader-Importer:	No
Recognized Trader-Exporter:	No
Importer of Spent Lead Acid Batteries:	No
Exporter of Spent Lead Acid Batteries:	No
Recycler Activity Without Storage:	No
Manifest Broker:	No
Sub-Part P Indicator:	No

Handler - Owner Operator:

Owner/Operator Indicator:	Operator
Owner/Operator Name: TOM JENSEN	
Legal Status:	Other
Date Became Current:	Not reported
Date Ended Current:	Not reported
Owner/Operator Address:	55 LEVERONI CT
Owner/Operator City,State,Zip:	NOVATO, CA 94949
Owner/Operator Telephone:	415-205-4841
Owner/Operator Telephone Ext:	Not reported
Owner/Operator Fax:	Not reported
Owner/Operator Email:	Not reported

Owner/Operator Indicator:	Owner
Owner/Operator Name: HEADLANDS VENTURES LLC	
Legal Status:	Other
Date Became Current:	Not reported
Date Ended Current:	Not reported
Owner/Operator Address:	55 LEVERONI CT
Owner/Operator City,State,Zip:	NOVATO, CA 94949
Owner/Operator Telephone:	415-454-6921
Owner/Operator Telephone Ext:	Not reported
Owner/Operator Fax:	Not reported
Owner/Operator Email:	Not reported

Historic Generators:

Receive Date:	20190614
Handler Name:	HEADLANDS VENTURES LLC DBA MIKES BIKES
Federal Waste Generator Description:	Not a generator, verified
State District Owner:	Not reported
Large Quantity Handler of Universal Waste:	No
Recognized Trader Importer:	No
Recognized Trader Exporter:	No
Spent Lead Acid Battery Importer:	No
Spent Lead Acid Battery Exporter:	No
Current Record:	Yes
Non Storage Recycler Activity:	Not reported
Electronic Manifest Broker:	Not reported

MAP FINDINGS

Map ID / Direction / Distance / Elevation | Site | Database(s) | EDR ID Number / EPA ID Number

HEADLANDS VENTURES LLC DBA MIKES BIKES (Continued) **1025873537**

List of NAICS Codes and Descriptions:
NAICS Code: 451110
NAICS Description: SPORTING GOODS STORES

Facility Has Received Notices of Violations:
Violations: No Violations Found

Evaluation Action Summary:
Evaluations: No Evaluations Found

AD188 **HEADLANDS VENTURES LLC DBA MIKES BIKES** **RCRA NonGen / NLR** **1000111011**
WSW **1824 UNIVERSITY AVE** **FINDS** **CAD981416654**
1/8-1/4 **BERKELEY, CA 94703** **ECHO**
0.223 mi.
1178 ft. **Site 5 of 7 in cluster AD**

Relative:
Lower

Actual:
161 ft.

RCRA Listings:

Date Form Received by Agency:	19860603
Handler Name:	Jim Doten'S Fidelity
Handler Address:	UNIVERSITY AVE
Handler City,State,Zip:	BERKELEY, CA 94703
EPA ID:	CAD981416654
Contact Name:	ENVIRONMENTAL MANAGER
Contact Address:	1824 UNIVERSITY AVE
Contact City,State,Zip:	BERKELEY, CA 94703
Contact Telephone:	415-843-3704
Contact Fax:	Not reported
Contact Email:	Not reported
Contact Title:	Not reported
EPA Region:	09
Land Type:	Not reported
Federal Waste Generator Description:	Not a generator, verified
Non-Notifier:	Not reported
Biennial Report Cycle:	Not reported
Accessibility:	Not reported
Active Site Indicator:	Not reported
State District Owner:	Ca
State District:	2
Mailing Address:	UNIVERSITY AVE
Mailing City,State,Zip:	BERKELEY, CA 94703
Owner Name:	Jim Doten
Owner Type:	Private
Operator Name:	Not Required
Operator Type:	Private
Short-Term Generator Activity:	No
Importer Activity:	No
Mixed Waste Generator:	No
Transporter Activity:	No
Transfer Facility Activity:	No
Recycler Activity with Storage:	No
Small Quantity On-Site Burner Exemption:	No
Smelting Melting and Refining Furnace Exemption:	No
Underground Injection Control:	No
Off-Site Waste Receipt:	No
Universal Waste Indicator:	No

Map ID
Direction
Distance
Elevation | Site | MAP FINDINGS | Database(s) | EDR ID Number / EPA ID Number

HEADLANDS VENTURES LLC DBA MIKES BIKES (Continued) **1000111011**

Universal Waste Destination Facility:	No
Federal Universal Waste:	No
Active Site State-Reg Handler:	---
Federal Facility Indicator:	Not reported
Hazardous Secondary Material Indicator:	NN
Sub-Part K Indicator:	Not reported
2018 GPRA Permit Baseline:	Not on the Baseline
2018 GPRA Renewals Baseline:	Not on the Baseline
202 GPRA Corrective Action Baseline:	No
Subject to Corrective Action Universe:	No
Non-TSDFs Where RCRA CA has Been Imposed Universe:	No
Corrective Action Priority Ranking:	No NCAPS ranking
Environmental Control Indicator:	No
Institutional Control Indicator:	No
Human Exposure Controls Indicator:	N/A
Groundwater Controls Indicator:	N/A
Significant Non-Complier Universe:	No
Unaddressed Significant Non-Complier Universe:	No
Addressed Significant Non-Complier Universe:	No
Significant Non-Complier With a Compliance Schedule Universe:	No
Financial Assurance Required:	Not reported
Handler Date of Last Change:	20000915
Recognized Trader-Importer:	No
Recognized Trader-Exporter:	No
Importer of Spent Lead Acid Batteries:	No
Exporter of Spent Lead Acid Batteries:	No
Recycler Activity Without Storage:	Not reported
Manifest Broker:	Not reported
Sub-Part P Indicator:	No

Handler - Owner Operator:

Owner/Operator Indicator:	Owner
Owner/Operator Name: JIM DOTEN	
Legal Status:	Private
Date Became Current:	Not reported
Date Ended Current:	Not reported
Owner/Operator Address:	NOT REQUIRED
Owner/Operator City,State,Zip:	NOT REQUIRED, ME 99999
Owner/Operator Telephone:	415-555-1212
Owner/Operator Telephone Ext:	Not reported
Owner/Operator Fax:	Not reported
Owner/Operator Email:	Not reported

Owner/Operator Indicator:	Operator
Owner/Operator Name: NOT REQUIRED	
Legal Status:	Private
Date Became Current:	Not reported
Date Ended Current:	Not reported
Owner/Operator Address:	NOT REQUIRED
Owner/Operator City,State,Zip:	NOT REQUIRED, ME 99999
Owner/Operator Telephone:	415-555-1212
Owner/Operator Telephone Ext:	Not reported
Owner/Operator Fax:	Not reported
Owner/Operator Email:	Not reported

Map ID
Direction
Distance
Elevation Site

MAP FINDINGS

Database(s) EDR ID Number EPA ID Number

HEADLANDS VENTURES LLC DBA MIKES BIKES (Continued) **1000111011**

Historic Generators:
Receive Date: 19860603
Handler Name: JIM DOTEN'S FIDELITY
Federal Waste Generator Description: Not a generator, verified
State District Owner: Ca
Large Quantity Handler of Universal Waste: No
Recognized Trader Importer: No
Recognized Trader Exporter: No
Spent Lead Acid Battery Importer: No
Spent Lead Acid Battery Exporter: No
Current Record: Yes
Non Storage Recycler Activity: Not reported
Electronic Manifest Broker: Not reported

List of NAICS Codes and Descriptions:
NAICS Codes: No NAICS Codes Found

Facility Has Received Notices of Violations:
Violations: No Violations Found

Evaluation Action Summary:
Evaluations: No Evaluations Found

FINDS:
Registry ID: 110070593010

Click Here for FRS Facility Detail Report:

Environmental Interest/Information System:
The Resource Conservation and Recovery Act Information System (RCRAInfo) is EPA's comprehensive information system in support of the Resource Conservation and Recovery Act (RCRA) of 1976 and the Hazardous and Solid Waste Amendments (HSWA) of 1984. It tracks many types of information about generators, transporters, treaters, storers, and disposers of hazardous waste.
Registry ID: 110002698778

Click Here for FRS Facility Detail Report:

Environmental Interest/Information System:
The Resource Conservation and Recovery Act Information System (RCRAInfo) is EPA's comprehensive information system in support of the Resource Conservation and Recovery Act (RCRA) of 1976 and the Hazardous and Solid Waste Amendments (HSWA) of 1984. It tracks many types of information about generators, transporters, treaters, storers, and disposers of hazardous waste.

Click this hyperlink while viewing on your computer to access additional FINDS: detail in the EDR Site Report.

ECHO:
Envid: 1000111011
Registry ID: 110002698778
DFR URL: http://echo.epa.gov/detailed-facility-report?fid=110002698778
Name: JIM DOTEN'S FIDELITY

Map ID
Direction
Distance
Elevation | Site | MAP FINDINGS | Database(s) | EDR ID Number / EPA ID Number

HEADLANDS VENTURES LLC DBA MIKES BIKES (Continued) **1000111011**

Address: 1824 UNIVERSITY AVE
City,State,Zip: BERKELEY, CA 94703

AD189 **PERFORMANCE BICYCLE SHOP #86** **RCRA NonGen / NLR** **1024828808**
WSW **1824 UNIVERSITY AVE** **CAL000361109**
1/8-1/4 **BERKELEY, CA 94703**
0.223 mi.
1178 ft. **Site 6 of 7 in cluster AD**

Relative: **Lower**
Actual: **161 ft.**

RCRA Listings:

Date Form Received by Agency:	20110216
Handler Name:	Performance Bicycle Shop #86
Handler Address:	1824 UNIVERSITY AVE
Handler City,State,Zip:	BERKELEY, CA 94703-1516
EPA ID:	CAL000361109
Contact Name:	MARY TANNER
Contact Address:	ONE PERFORMANCE WAY
Contact City,State,Zip:	CHAPEL HILL, NC 27517
Contact Telephone:	919-913-3626
Contact Fax:	919-942-4596
Contact Email:	TAXINFO@PERFORMANCEINC.COM
Contact Title:	Not reported
EPA Region:	09
Land Type:	Not reported
Federal Waste Generator Description:	Not a generator, verified
Non-Notifier:	Not reported
Biennial Report Cycle:	Not reported
Accessibility:	Not reported
Active Site Indicator:	Handler Activities
State District Owner:	Not reported
State District:	Not reported
Mailing Address:	ONE PERFORMANCE WAY
Mailing City,State,Zip:	CHAPEL HILL, NC 27514-0000
Owner Name:	Bitech Inc
Owner Type:	Other
Operator Name:	Mary Tanner
Operator Type:	Other
Short-Term Generator Activity:	No
Importer Activity:	No
Mixed Waste Generator:	No
Transporter Activity:	No
Transfer Facility Activity:	No
Recycler Activity with Storage:	No
Small Quantity On-Site Burner Exemption:	No
Smelting Melting and Refining Furnace Exemption:	No
Underground Injection Control:	No
Off-Site Waste Receipt:	No
Universal Waste Indicator:	Yes
Universal Waste Destination Facility:	Yes
Federal Universal Waste:	No
Active Site State-Reg Handler:	---
Federal Facility Indicator:	Not reported
Hazardous Secondary Material Indicator:	N
Sub-Part K Indicator:	Not reported
2018 GPRA Permit Baseline:	Not on the Baseline
2018 GPRA Renewals Baseline:	Not on the Baseline
202 GPRA Corrective Action Baseline:	No
Subject to Corrective Action Universe:	No

Map ID
Direction
Distance
Elevation | Site | MAP FINDINGS | Database(s) | EDR ID Number EPA ID Number

PERFORMANCE BICYCLE SHOP #86 (Continued) **1024828808**

Non-TSDFs Where RCRA CA has Been Imposed Universe:	No
Corrective Action Priority Ranking:	No NCAPS ranking
Environmental Control Indicator:	No
Institutional Control Indicator:	No
Human Exposure Controls Indicator:	N/A
Groundwater Controls Indicator:	N/A
Significant Non-Complier Universe:	No
Unaddressed Significant Non-Complier Universe:	No
Addressed Significant Non-Complier Universe:	No
Significant Non-Complier With a Compliance Schedule Universe:	No
Financial Assurance Required:	Not reported
Handler Date of Last Change:	20180905
Recognized Trader-Importer:	No
Recognized Trader-Exporter:	No
Importer of Spent Lead Acid Batteries:	No
Exporter of Spent Lead Acid Batteries:	No
Recycler Activity Without Storage:	No
Manifest Broker:	No
Sub-Part P Indicator:	No

Handler - Owner Operator:

Owner/Operator Indicator:	Owner
Owner/Operator Name: BITECH INC	
Legal Status:	Other
Date Became Current:	Not reported
Date Ended Current:	Not reported
Owner/Operator Address:	ONE PERFORMANCE WAY
Owner/Operator City,State,Zip:	CHAPEL HILL, NC 27514-0000
Owner/Operator Telephone:	919-913-3626
Owner/Operator Telephone Ext:	Not reported
Owner/Operator Fax:	Not reported
Owner/Operator Email:	Not reported

Owner/Operator Indicator:	Operator
Owner/Operator Name: MARY TANNER	
Legal Status:	Other
Date Became Current:	Not reported
Date Ended Current:	Not reported
Owner/Operator Address:	ONE PERFORMANCE WAY
Owner/Operator City,State,Zip:	CHAPEL HILL, NC 27517
Owner/Operator Telephone:	919-913-3626
Owner/Operator Telephone Ext:	Not reported
Owner/Operator Fax:	Not reported
Owner/Operator Email:	Not reported

Historic Generators:

Receive Date:	20110216
Handler Name: PERFORMANCE BICYCLE SHOP #86	
Federal Waste Generator Description:	Not a generator, verified
State District Owner:	Not reported
Large Quantity Handler of Universal Waste:	No
Recognized Trader Importer:	No
Recognized Trader Exporter:	No
Spent Lead Acid Battery Importer:	No
Spent Lead Acid Battery Exporter:	No

Map ID
Direction
Distance
Elevation | Site | MAP FINDINGS | Database(s) | EDR ID Number EPA ID Number

PERFORMANCE BICYCLE SHOP #86 (Continued) **1024828808**

Current Record: Yes
Non Storage Recycler Activity: Not reported
Electronic Manifest Broker: Not reported

List of NAICS Codes and Descriptions:
NAICS Code: 45111
NAICS Description: SPORTING GOODS STORES

Facility Has Received Notices of Violations:
Violations: No Violations Found

Evaluation Action Summary:
Evaluations: No Evaluations Found

AD190 **MIKE'S BIKES** **CERS HAZ WASTE** **S124446854**
WSW **1824 UNIVERSITY AVE** **N/A**
1/8-1/4 **BERKELEY, CA 94703**
0.223 mi.
1178 ft. **Site 7 of 7 in cluster AD**

Relative:
Lower

Actual:
161 ft.

CERS HAZ WASTE:
Name: MIKE'S BIKES
Address: 1824 UNIVERSITY AVE
City,State,Zip: BERKELEY, CA 94703
Site ID: 549542
CERS ID: 10196989
CERS Description: Hazardous Waste Generator

Violations:
Site ID: 549542
Site Name: Mike's Bikes
Violation Date: 07-31-2019
Citation: 22 CCR 12 66262.40(a) - California Code of Regulations, Title 22, Chapter 12, Section(s) 66262.40(a)
Violation Description: Failure to keep a copy of each properly signed manifest for at least three years from the date the waste was accepted by the initial transporter. The manifest signed at the time the waste was accepted for transport shall be kept until receiving a signed copy from the designated facility which received the waste.
Violation Notes: Returned to compliance on 01/21/2022. Manifests for disposal of waste oil and parts washer liquid were not available at time of inspection. Corrective Action: Forward disposal records to Toxics Management for review within 30 days.
Violation Division: Berkeley City Toxics Management Division
Violation Program: HW
Violation Source: CERS,

Site ID: 549542
Site Name: Mike's Bikes
Violation Date: 07-31-2019
Citation: 40 CFR 1 265.33 - U.S. Code of Federal Regulations, Title 40, Chapter 1, Section(s) 265.33
Violation Description: Failure to test and maintain as necessary all facility communications or alarm systems, fire protection equipment, spill control equipment, and decontamination equipment to assure its proper operation in time of emergency.

MIKE'S BIKES (Continued) **S124446854**

Violation Notes: Returned to compliance on 01/21/2022. Facility did not have emergency eye wash station available. Corrective action: At minimum, mount a portable eyewash station in the back area.
Violation Division: Berkeley City Toxics Management Division
Violation Program: HW
Violation Source: CERS,

Site ID: 549542
Site Name: Mike's Bikes
Violation Date: 07-31-2019
Citation: 40 CFR 1 262.34(d)(5)(ii) - U.S. Code of Federal Regulations, Title 40, Chapter 1, Section(s) 262.34(d)(5)(ii)
Violation Description: Failure to post the following information next to the telephone: (A) The name and telephone number of the emergency coordinator; (B) Location of fire extinguishers and spill control material, and, if present, fire alarm; and (C) The telephone number of the fire department, unless the facility has a direct alarm.
Violation Notes: Returned to compliance on 01/21/2022. No emergency postings were observed. Corrective action: Complete emergency information template provided by TMD and post.
Violation Division: Berkeley City Toxics Management Division
Violation Program: HW
Violation Source: CERS,

Evaluation:
Eval General Type: Compliance Evaluation Inspection
Eval Date: 01-21-2022
Violations Found: No
Eval Type: Routine done by local agency
Eval Notes: Confirmed disposal records, emergency equipment and emergency posting.
Eval Division: Berkeley City Toxics Management Division
Eval Program: HW
Eval Source: CERS,

Eval General Type: Compliance Evaluation Inspection
Eval Date: 02-08-2016
Violations Found: No
Eval Type: Routine done by local agency
Eval Notes: No violations noted. Facility had Haz waste disposal records available for review. Only small quantity of haz waste only generated.
Eval Division: Berkeley City Toxics Management Division
Eval Program: HW
Eval Source: CERS,

Eval General Type: Compliance Evaluation Inspection
Eval Date: 07-31-2019
Violations Found: Yes
Eval Type: Routine done by local agency
Eval Notes: Onsite to conduct first routine inspection. 30-gal parts washer is kept in the back room. Cleaning solution is picked up every 2-3 months. Safety Equipment - Fire extinguishers are available throughout the facility and properly serviced. There is no eye wash station available. Emergency phone numbers and evacuation routes are not posted.
Eval Division: Berkeley City Toxics Management Division
Eval Program: HW
Eval Source: CERS,

Map ID
Direction
Distance
Elevation Site

MAP FINDINGS

Database(s)

EDR ID Number
EPA ID Number

MIKE'S BIKES (Continued) **S124446854**

Coordinates:

Site ID:	549542
Facility Name:	Mike's Bikes
Env Int Type Code:	HWG
Program ID:	10196989
Coord Name:	Not reported
Ref Point Type Desc:	Center of a facility or station.,
Latitude:	37.871110
Longitude:	-122.273920

Affiliation:

Affiliation Type Desc:	CUPA District
Entity Name:	Berkeley City Toxics Management Division
Entity Title:	Not reported
Affiliation Address:	1947 Center Street, 1st Floor
Affiliation City:	Berkeley
Affiliation State:	CA
Affiliation Country:	Not reported
Affiliation Zip:	94704
Affiliation Phone:	(510) 981-7460,

Affiliation Type Desc:	Document Preparer
Entity Name:	Tom Jensen
Entity Title:	Not reported
Affiliation Address:	Not reported
Affiliation City:	Not reported
Affiliation State:	Not reported
Affiliation Country:	Not reported
Affiliation Zip:	Not reported
Affiliation Phone:	,

Affiliation Type Desc:	Identification Signer
Entity Name:	Tom Jensen
Entity Title:	Facilities Manager
Affiliation Address:	Not reported
Affiliation City:	Not reported
Affiliation State:	Not reported
Affiliation Country:	Not reported
Affiliation Zip:	Not reported
Affiliation Phone:	,

Affiliation Type Desc:	Legal Owner
Entity Name:	Headlands Ventures DBA Mike's Bikes
Entity Title:	Not reported
Affiliation Address:	55 Leveroni Ct.
Affiliation City:	Novato
Affiliation State:	CA
Affiliation Country:	United States
Affiliation Zip:	94949
Affiliation Phone:	(415) 454-6921,

Affiliation Type Desc:	Parent Corporation
Entity Name:	Mike's Bikes
Entity Title:	Not reported
Affiliation Address:	Not reported
Affiliation City:	Not reported

Map ID
Direction
Distance
Elevation | Site | MAP FINDINGS | Database(s) | EDR ID Number / EPA ID Number

MIKE'S BIKES (Continued) **S124446854**

Affiliation State:	Not reported
Affiliation Country:	Not reported
Affiliation Zip:	Not reported
Affiliation Phone:	,
Affiliation Type Desc:	Environmental Contact
Entity Name:	Tom Jensen
Entity Title:	Not reported
Affiliation Address:	55 Leveroni Ct.
Affiliation City:	Novato
Affiliation State:	CA
Affiliation Country:	Not reported
Affiliation Zip:	94949
Affiliation Phone:	,
Affiliation Type Desc:	Facility Mailing Address
Entity Name:	Mailing Address
Entity Title:	Not reported
Affiliation Address:	55 Leveroni Ct.
Affiliation City:	Novato
Affiliation State:	CA
Affiliation Country:	Not reported
Affiliation Zip:	94949
Affiliation Phone:	,
Affiliation Type Desc:	Operator
Entity Name:	Mike's Bikes
Entity Title:	Not reported
Affiliation Address:	Not reported
Affiliation City:	Not reported
Affiliation State:	Not reported
Affiliation Country:	Not reported
Affiliation Zip:	Not reported
Affiliation Phone:	(510) 845-2453,

AE191 **TERRACE APARTMENTS** **RCRA NonGen / NLR** **1026823673**
NNE **1725 SHATTUCK AVENUE #303** **CAC003136681**
1/8-1/4 **BERKELEY, CA 94709**
0.226 mi.
1193 ft. **Site 1 of 7 in cluster AE**

Relative: **Higher**
Actual: **225 ft.**

RCRA Listings:

Date Form Received by Agency:	20210830
Handler Name:	Terrace Apartments
Handler Address:	1725 SHATTUCK AVENUE #303
Handler City,State,Zip:	BERKELEY, CA 94709
EPA ID:	CAC003136681
Contact Name:	TERRACE APARTMENTS
Contact Address:	P.O. BOX 9759
Contact City,State,Zip:	BERKELEY, CA 94709
Contact Telephone:	510-849-9933
Contact Fax:	Not reported
Contact Email:	KARINA.GARCIA@SYNERGYCOMPANIES.ORG
Contact Title:	Not reported
EPA Region:	09
Land Type:	Not reported
Federal Waste Generator Description:	Not a generator, verified

Map ID
Direction
Distance
Elevation | Site | MAP FINDINGS | Database(s) | EDR ID Number / EPA ID Number

TERRACE APARTMENTS (Continued) **1026823673**

Non-Notifier:	Not reported
Biennial Report Cycle:	Not reported
Accessibility:	Not reported
Active Site Indicator:	Not reported
State District Owner:	Not reported
State District:	Not reported
Mailing Address:	P.O. BOX 9759
Mailing City,State,Zip:	BERKELEY, CA 94709
Owner Name:	Terrace Apartments
Owner Type:	Other
Operator Name:	Terrace Apartments
Operator Type:	Other
Short-Term Generator Activity:	No
Importer Activity:	No
Mixed Waste Generator:	No
Transporter Activity:	No
Transfer Facility Activity:	No
Recycler Activity with Storage:	No
Small Quantity On-Site Burner Exemption:	No
Smelting Melting and Refining Furnace Exemption:	No
Underground Injection Control:	No
Off-Site Waste Receipt:	No
Universal Waste Indicator:	No
Universal Waste Destination Facility:	No
Federal Universal Waste:	No
Active Site State-Reg Handler:	---
Federal Facility Indicator:	Not reported
Hazardous Secondary Material Indicator:	N
Sub-Part K Indicator:	Not reported
2018 GPRA Permit Baseline:	Not on the Baseline
2018 GPRA Renewals Baseline:	Not on the Baseline
202 GPRA Corrective Action Baseline:	No
Subject to Corrective Action Universe:	No
Non-TSDFs Where RCRA CA has Been Imposed Universe:	No
Corrective Action Priority Ranking:	No NCAPS ranking
Environmental Control Indicator:	No
Institutional Control Indicator:	No
Human Exposure Controls Indicator:	N/A
Groundwater Controls Indicator:	N/A
Significant Non-Complier Universe:	No
Unaddressed Significant Non-Complier Universe:	No
Addressed Significant Non-Complier Universe:	No
Significant Non-Complier With a Compliance Schedule Universe:	No
Financial Assurance Required:	Not reported
Handler Date of Last Change:	20210830
Recognized Trader-Importer:	No
Recognized Trader-Exporter:	No
Importer of Spent Lead Acid Batteries:	No
Exporter of Spent Lead Acid Batteries:	No
Recycler Activity Without Storage:	No
Manifest Broker:	No
Sub-Part P Indicator:	No

Handler - Owner Operator:
Owner/Operator Indicator: Owner
Owner/Operator Name: TERRACE APARTMENTS

Map ID
Direction
Distance
Elevation | Site | MAP FINDINGS | Database(s) | EDR ID Number EPA ID Number

TERRACE APARTMENTS (Continued) **1026823673**

Legal Status:	Other
Date Became Current:	Not reported
Date Ended Current:	Not reported
Owner/Operator Address:	P.O. BOX 9759
Owner/Operator City,State,Zip:	BERKELEY, CA 94709
Owner/Operator Telephone:	510-849-9933
Owner/Operator Telephone Ext:	Not reported
Owner/Operator Fax:	Not reported
Owner/Operator Email:	Not reported

Owner/Operator Indicator:	Operator
Owner/Operator Name: TERRACE APARTMENTS	
Legal Status:	Other
Date Became Current:	Not reported
Date Ended Current:	Not reported
Owner/Operator Address:	P.O. BOX 9759
Owner/Operator City,State,Zip:	BERKELEY, CA 94709
Owner/Operator Telephone:	510-849-9933
Owner/Operator Telephone Ext:	Not reported
Owner/Operator Fax:	Not reported
Owner/Operator Email:	Not reported

Historic Generators:

Receive Date:	20210830
Handler Name: TERRACE APARTMENTS	
Federal Waste Generator Description:	Not a generator, verified
State District Owner:	Not reported
Large Quantity Handler of Universal Waste:	No
Recognized Trader Importer:	No
Recognized Trader Exporter:	No
Spent Lead Acid Battery Importer:	No
Spent Lead Acid Battery Exporter:	No
Current Record:	Yes
Non Storage Recycler Activity:	No
Electronic Manifest Broker:	No

List of NAICS Codes and Descriptions:

NAICS Code:	56299
NAICS Description:	ALL OTHER WASTE MANAGEMENT SERVICES

Facility Has Received Notices of Violations:

Violations:	No Violations Found

Evaluation Action Summary:

Evaluations:	No Evaluations Found

MAP FINDINGS

Map ID / Direction / Distance / Elevation | Site | Database(s) | EDR ID Number / EPA ID Number

AE192 **TERRACE APARTMENTS** **RCRA NonGen / NLR** **1027459978**
NNE **1725 SHATTUCK AVENUE #204** **CAC003198407**
1/8-1/4 **BERKELEY, CA 94709**
0.226 mi.
1193 ft. **Site 2 of 7 in cluster AE**

Relative: **Higher**

Actual: **225 ft.**

RCRA Listings:

Date Form Received by Agency:	20221007
Handler Name:	Terrace Apartments
Handler Address:	1725 SHATTUCK AVENUE #204
Handler City,State,Zip:	BERKELEY, CA 94709
EPA ID:	CAC003198407
Contact Name:	TERRACE APARTMENTS
Contact Address:	PO BOX 9754
Contact City,State,Zip:	BERKELEY, CA 94709
Contact Telephone:	510-501-4089
Contact Fax:	Not reported
Contact Email:	GISELLE.ESPIRITU@SYNERGYCOMPANIES.ORG
Contact Title:	Not reported
EPA Region:	09
Land Type:	Not reported
Federal Waste Generator Description:	Not a generator, verified
Non-Notifier:	Not reported
Biennial Report Cycle:	Not reported
Accessibility:	Not reported
Active Site Indicator:	Not reported
State District Owner:	Not reported
State District:	Not reported
Mailing Address:	PO BOX 9754
Mailing City,State,Zip:	BERKELEY, CA 94709
Owner Name:	Terrace Apartments
Owner Type:	Other
Operator Name:	Terrace Apartments
Operator Type:	Other
Short-Term Generator Activity:	No
Importer Activity:	No
Mixed Waste Generator:	No
Transporter Activity:	No
Transfer Facility Activity:	No
Recycler Activity with Storage:	No
Small Quantity On-Site Burner Exemption:	No
Smelting Melting and Refining Furnace Exemption:	No
Underground Injection Control:	No
Off-Site Waste Receipt:	No
Universal Waste Indicator:	No
Universal Waste Destination Facility:	No
Federal Universal Waste:	No
Active Site State-Reg Handler:	---
Federal Facility Indicator:	Not reported
Hazardous Secondary Material Indicator:	N
Sub-Part K Indicator:	Not reported
2018 GPRA Permit Baseline:	Not on the Baseline
2018 GPRA Renewals Baseline:	Not on the Baseline
202 GPRA Corrective Action Baseline:	No
Subject to Corrective Action Universe:	No
Non-TSDFs Where RCRA CA has Been Imposed Universe:	No
Corrective Action Priority Ranking:	No NCAPS ranking
Environmental Control Indicator:	No
Institutional Control Indicator:	No

Map ID
Direction
Distance
Elevation | Site | MAP FINDINGS | Database(s) | EDR ID Number EPA ID Number

TERRACE APARTMENTS (Continued) **1027459978**

Human Exposure Controls Indicator:	N/A
Groundwater Controls Indicator:	N/A
Significant Non-Complier Universe:	No
Unaddressed Significant Non-Complier Universe:	No
Addressed Significant Non-Complier Universe:	No
Significant Non-Complier With a Compliance Schedule Universe:	No
Financial Assurance Required:	Not reported
Handler Date of Last Change:	20221010
Recognized Trader-Importer:	No
Recognized Trader-Exporter:	No
Importer of Spent Lead Acid Batteries:	No
Exporter of Spent Lead Acid Batteries:	No
Recycler Activity Without Storage:	No
Manifest Broker:	No
Sub-Part P Indicator:	No

Handler - Owner Operator:

Owner/Operator Indicator:	Owner
Owner/Operator Name: TERRACE APARTMENTS	
Legal Status:	Other
Date Became Current:	Not reported
Date Ended Current:	Not reported
Owner/Operator Address:	PO BOX 9754
Owner/Operator City,State,Zip:	BERKELEY, CA 94709
Owner/Operator Telephone:	510-501-4089
Owner/Operator Telephone Ext:	Not reported
Owner/Operator Fax:	Not reported
Owner/Operator Email:	Not reported

Owner/Operator Indicator:	Operator
Owner/Operator Name: TERRACE APARTMENTS	
Legal Status:	Other
Date Became Current:	Not reported
Date Ended Current:	Not reported
Owner/Operator Address:	PO BOX 9754
Owner/Operator City,State,Zip:	BERKELEY, CA 94709
Owner/Operator Telephone:	510-501-4089
Owner/Operator Telephone Ext:	Not reported
Owner/Operator Fax:	Not reported
Owner/Operator Email:	Not reported

Historic Generators:

Receive Date:	20221007
Handler Name: TERRACE APARTMENTS	
Federal Waste Generator Description:	Not a generator, verified
State District Owner:	Not reported
Large Quantity Handler of Universal Waste:	No
Recognized Trader Importer:	No
Recognized Trader Exporter:	No
Spent Lead Acid Battery Importer:	No
Spent Lead Acid Battery Exporter:	No
Current Record:	Yes
Non Storage Recycler Activity:	No
Electronic Manifest Broker:	No

Map ID
Direction
Distance
Elevation | Site | MAP FINDINGS | Database(s) | EDR ID Number / EPA ID Number

TERRACE APARTMENTS (Continued) **1027459978**

List of NAICS Codes and Descriptions:
NAICS Code: 56299
NAICS Description: ALL OTHER WASTE MANAGEMENT SERVICES

Facility Has Received Notices of Violations:
Violations: No Violations Found

Evaluation Action Summary:
Evaluations: No Evaluations Found

AE193 **AZ ASSOCIATES** **RCRA NonGen / NLR** **1024781953**
NNE **1725 SHATTUCK AVE. #304** **CAC003001925**
1/8-1/4 **BERKELEY, CA 94709**
0.226 mi.
1193 ft. **Site 3 of 7 in cluster AE**

Relative: Higher
Actual: 225 ft.

RCRA Listings:

Date Form Received by Agency:	20190220
Handler Name:	Az Associates
Handler Address:	1725 SHATTUCK AVE. #304
Handler City,State,Zip:	BERKELEY, CA 94709
EPA ID:	CAC003001925
Contact Name:	AZ ASSOCIATES
Contact Address:	P.O. BOX 9754
Contact City,State,Zip:	BERKELEY, CA 94709
Contact Telephone:	510-501-4089
Contact Fax:	Not reported
Contact Email:	LILIAN.RAMOS@SYNERGYCOMPANIES.ORG
Contact Title:	Not reported
EPA Region:	09
Land Type:	Not reported
Federal Waste Generator Description:	Not a generator, verified
Non-Notifier:	Not reported
Biennial Report Cycle:	Not reported
Accessibility:	Not reported
Active Site Indicator:	Handler Activities
State District Owner:	Not reported
State District:	Not reported
Mailing Address:	P.O. BOX 9754
Mailing City,State,Zip:	BERKELEY, CA 94709
Owner Name:	Az Associates
Owner Type:	Other
Operator Name:	Az Associates
Operator Type:	Other
Short-Term Generator Activity:	No
Importer Activity:	No
Mixed Waste Generator:	No
Transporter Activity:	No
Transfer Facility Activity:	No
Recycler Activity with Storage:	No
Small Quantity On-Site Burner Exemption:	No
Smelting Melting and Refining Furnace Exemption:	No
Underground Injection Control:	No
Off-Site Waste Receipt:	No
Universal Waste Indicator:	Yes

Map ID
Direction
Distance
Elevation Site

MAP FINDINGS

Database(s) EDR ID Number EPA ID Number

AZ ASSOCIATES (Continued) **1024781953**

Universal Waste Destination Facility:	Yes
Federal Universal Waste:	No
Active Site State-Reg Handler:	---
Federal Facility Indicator:	Not reported
Hazardous Secondary Material Indicator:	N
Sub-Part K Indicator:	Not reported
2018 GPRA Permit Baseline:	Not on the Baseline
2018 GPRA Renewals Baseline:	Not on the Baseline
202 GPRA Corrective Action Baseline:	No
Subject to Corrective Action Universe:	No
Non-TSDFs Where RCRA CA has Been Imposed Universe:	No
Corrective Action Priority Ranking:	No NCAPS ranking
Environmental Control Indicator:	No
Institutional Control Indicator:	No
Human Exposure Controls Indicator:	N/A
Groundwater Controls Indicator:	N/A
Significant Non-Complier Universe:	No
Unaddressed Significant Non-Complier Universe:	No
Addressed Significant Non-Complier Universe:	No
Significant Non-Complier With a Compliance Schedule Universe:	No
Financial Assurance Required:	Not reported
Handler Date of Last Change:	20190222
Recognized Trader-Importer:	No
Recognized Trader-Exporter:	No
Importer of Spent Lead Acid Batteries:	No
Exporter of Spent Lead Acid Batteries:	No
Recycler Activity Without Storage:	No
Manifest Broker:	No
Sub-Part P Indicator:	No

Handler - Owner Operator:

Owner/Operator Indicator:	Operator
Owner/Operator Name: AZ ASSOCIATES	
Legal Status:	Other
Date Became Current:	Not reported
Date Ended Current:	Not reported
Owner/Operator Address:	P.O. BOX 9754
Owner/Operator City,State,Zip:	BERKELEY, CA 94709
Owner/Operator Telephone:	510-501-4089
Owner/Operator Telephone Ext:	Not reported
Owner/Operator Fax:	Not reported
Owner/Operator Email:	Not reported

Owner/Operator Indicator:	Owner
Owner/Operator Name: AZ ASSOCIATES	
Legal Status:	Other
Date Became Current:	Not reported
Date Ended Current:	Not reported
Owner/Operator Address:	P.O. BOX 9754
Owner/Operator City,State,Zip:	BERKELEY, CA 94709
Owner/Operator Telephone:	510-501-4089
Owner/Operator Telephone Ext:	Not reported
Owner/Operator Fax:	Not reported
Owner/Operator Email:	Not reported

Map ID
Direction
Distance
Elevation | Site | MAP FINDINGS | Database(s) | EDR ID Number / EPA ID Number

AZ ASSOCIATES (Continued) **1024781953**

Historic Generators:
- Receive Date: 20190220
- Handler Name: AZ ASSOCIATES
- Federal Waste Generator Description: Not a generator, verified
- State District Owner: Not reported
- Large Quantity Handler of Universal Waste: No
- Recognized Trader Importer: No
- Recognized Trader Exporter: No
- Spent Lead Acid Battery Importer: No
- Spent Lead Acid Battery Exporter: No
- Current Record: Yes
- Non Storage Recycler Activity: Not reported
- Electronic Manifest Broker: Not reported

List of NAICS Codes and Descriptions:
- NAICS Code: 56299
- NAICS Description: ALL OTHER WASTE MANAGEMENT SERVICES

Facility Has Received Notices of Violations:
- Violations: No Violations Found

Evaluation Action Summary:
- Evaluations: No Evaluations Found

AE194 **TERRACE APARTMENTS** **RCRA NonGen / NLR** **1026816329**
NNE **1725 SHATTUCK AVE. #203** **CAC003129039**
1/8-1/4 **BERKELEY, CA 94709**
0.226 mi.
1193 ft. **Site 4 of 7 in cluster AE**

Relative: **Higher**
Actual: **225 ft.**

RCRA Listings:
- Date Form Received by Agency: 20210713
- Handler Name: Terrace Apartments
- Handler Address: 1725 SHATTUCK AVE. #203
- Handler City,State,Zip: BERKELEY, CA 94709
- EPA ID: CAC003129039
- Contact Name: TERRACE APARTMENTS
- Contact Address: 1725 SHATTUCK AVE. #203
- Contact City,State,Zip: BERKELEY, CA 94709
- Contact Telephone: 510-849-9933
- Contact Fax: Not reported
- Contact Email: ALONDRA.DIAZ@SYNERGYCOMPANIES.ORG
- Contact Title: Not reported
- EPA Region: 09
- Land Type: Not reported
- Federal Waste Generator Description: Not a generator, verified
- Non-Notifier: Not reported
- Biennial Report Cycle: Not reported
- Accessibility: Not reported
- Active Site Indicator: Not reported
- State District Owner: Not reported
- State District: Not reported
- Mailing Address: 1725 SHATTUCK AVE. #203
- Mailing City,State,Zip: BERKELEY, CA 94709
- Owner Name: Terrace Apartments

Map ID
Direction
Distance
Elevation | Site | MAP FINDINGS | Database(s) | EDR ID Number / EPA ID Number

TERRACE APARTMENTS (Continued) **1026816329**

Owner Type:	Other
Operator Name:	Terrace Apartments
Operator Type:	Other
Short-Term Generator Activity:	No
Importer Activity:	No
Mixed Waste Generator:	No
Transporter Activity:	No
Transfer Facility Activity:	No
Recycler Activity with Storage:	No
Small Quantity On-Site Burner Exemption:	No
Smelting Melting and Refining Furnace Exemption:	No
Underground Injection Control:	No
Off-Site Waste Receipt:	No
Universal Waste Indicator:	No
Universal Waste Destination Facility:	No
Federal Universal Waste:	No
Active Site State-Reg Handler:	---
Federal Facility Indicator:	Not reported
Hazardous Secondary Material Indicator:	N
Sub-Part K Indicator:	Not reported
2018 GPRA Permit Baseline:	Not on the Baseline
2018 GPRA Renewals Baseline:	Not on the Baseline
202 GPRA Corrective Action Baseline:	No
Subject to Corrective Action Universe:	No
Non-TSDFs Where RCRA CA has Been Imposed Universe:	No
Corrective Action Priority Ranking:	No NCAPS ranking
Environmental Control Indicator:	No
Institutional Control Indicator:	No
Human Exposure Controls Indicator:	N/A
Groundwater Controls Indicator:	N/A
Significant Non-Complier Universe:	No
Unaddressed Significant Non-Complier Universe:	No
Addressed Significant Non-Complier Universe:	No
Significant Non-Complier With a Compliance Schedule Universe:	No
Financial Assurance Required:	Not reported
Handler Date of Last Change:	20210713
Recognized Trader-Importer:	No
Recognized Trader-Exporter:	No
Importer of Spent Lead Acid Batteries:	No
Exporter of Spent Lead Acid Batteries:	No
Recycler Activity Without Storage:	No
Manifest Broker:	No
Sub-Part P Indicator:	No

Handler - Owner Operator:

Owner/Operator Indicator:	Operator
Owner/Operator Name: TERRACE APARTMENTS	
Legal Status:	Other
Date Became Current:	Not reported
Date Ended Current:	Not reported
Owner/Operator Address:	1725 SHATTUCK AVE. #203
Owner/Operator City,State,Zip:	BERKELEY, CA 94709
Owner/Operator Telephone:	510-849-9933
Owner/Operator Telephone Ext:	Not reported
Owner/Operator Fax:	Not reported
Owner/Operator Email:	Not reported

Map ID
Direction
Distance
Elevation | Site | MAP FINDINGS | Database(s) | EDR ID Number / EPA ID Number

TERRACE APARTMENTS (Continued) **1026816329**

Owner/Operator Indicator: Owner
Owner/Operator Name: TERRACE APARTMENTS
Legal Status: Other
Date Became Current: Not reported
Date Ended Current: Not reported
Owner/Operator Address: 1725 SHATTUCK AVE. #203
Owner/Operator City,State,Zip: BERKELEY, CA 94709
Owner/Operator Telephone: 510-849-9933
Owner/Operator Telephone Ext: Not reported
Owner/Operator Fax: Not reported
Owner/Operator Email: Not reported

Historic Generators:
Receive Date: 20210713
Handler Name: TERRACE APARTMENTS
Federal Waste Generator Description: Not a generator, verified
State District Owner: Not reported
Large Quantity Handler of Universal Waste: No
Recognized Trader Importer: No
Recognized Trader Exporter: No
Spent Lead Acid Battery Importer: No
Spent Lead Acid Battery Exporter: No
Current Record: Yes
Non Storage Recycler Activity: No
Electronic Manifest Broker: No

List of NAICS Codes and Descriptions:
NAICS Code: 56299
NAICS Description: ALL OTHER WASTE MANAGEMENT SERVICES

Facility Has Received Notices of Violations:
Violations: No Violations Found

Evaluation Action Summary:
Evaluations: No Evaluations Found

AE195 **AZ ASSOCIATES** **RCRA NonGen / NLR** **1024781951**
NNE **1725 SHATTUCK AVE. #304** **CAC003001923**
1/8-1/4 **BERKELEY, CA 94709**
0.226 mi.
1193 ft. **Site 5 of 7 in cluster AE**

Relative: Higher
Actual: 225 ft.

RCRA Listings:
Date Form Received by Agency: 20190220
Handler Name: Az Associates
Handler Address: 1725 SHATTUCK AVE. #304
Handler City,State,Zip: BERKELEY, CA 94709
EPA ID: CAC003001923
Contact Name: AZ ASSOCIATES
Contact Address: 1725 SHATTUCK AVE. #304
Contact City,State,Zip: BERKELEY, CA 94709
Contact Telephone: 510-501-4089
Contact Fax: Not reported
Contact Email: LILIAN.RAMOS@SYNERGYCOMPANIES.ORG
Contact Title: Not reported

Map ID
Direction
Distance
Elevation | Site | MAP FINDINGS | Database(s) | EDR ID Number / EPA ID Number

AZ ASSOCIATES (Continued) **1024781951**

EPA Region:	09
Land Type:	Not reported
Federal Waste Generator Description:	Not a generator, verified
Non-Notifier:	Not reported
Biennial Report Cycle:	Not reported
Accessibility:	Not reported
Active Site Indicator:	Handler Activities
State District Owner:	Not reported
State District:	Not reported
Mailing Address:	1725 SHATTUCK AVE. #304
Mailing City,State,Zip:	BERKELEY, CA 94709
Owner Name:	Az Associates
Owner Type:	Other
Operator Name:	Az Associates
Operator Type:	Other
Short-Term Generator Activity:	No
Importer Activity:	No
Mixed Waste Generator:	No
Transporter Activity:	No
Transfer Facility Activity:	No
Recycler Activity with Storage:	No
Small Quantity On-Site Burner Exemption:	No
Smelting Melting and Refining Furnace Exemption:	No
Underground Injection Control:	No
Off-Site Waste Receipt:	No
Universal Waste Indicator:	Yes
Universal Waste Destination Facility:	Yes
Federal Universal Waste:	No
Active Site State-Reg Handler:	---
Federal Facility Indicator:	Not reported
Hazardous Secondary Material Indicator:	N
Sub-Part K Indicator:	Not reported
2018 GPRA Permit Baseline:	Not on the Baseline
2018 GPRA Renewals Baseline:	Not on the Baseline
202 GPRA Corrective Action Baseline:	No
Subject to Corrective Action Universe:	No
Non-TSDFs Where RCRA CA has Been Imposed Universe:	No
Corrective Action Priority Ranking:	No NCAPS ranking
Environmental Control Indicator:	No
Institutional Control Indicator:	No
Human Exposure Controls Indicator:	N/A
Groundwater Controls Indicator:	N/A
Significant Non-Complier Universe:	No
Unaddressed Significant Non-Complier Universe:	No
Addressed Significant Non-Complier Universe:	No
Significant Non-Complier With a Compliance Schedule Universe:	No
Financial Assurance Required:	Not reported
Handler Date of Last Change:	20190222
Recognized Trader-Importer:	No
Recognized Trader-Exporter:	No
Importer of Spent Lead Acid Batteries:	No
Exporter of Spent Lead Acid Batteries:	No
Recycler Activity Without Storage:	No
Manifest Broker:	No
Sub-Part P Indicator:	No

Map ID
Direction
Distance
Elevation | Site | MAP FINDINGS | Database(s) | EDR ID Number / EPA ID Number

AZ ASSOCIATES (Continued) **1024781951**

Handler - Owner Operator:

Owner/Operator Indicator:	Operator
Owner/Operator Name: AZ ASSOCIATES	
Legal Status:	Other
Date Became Current:	Not reported
Date Ended Current:	Not reported
Owner/Operator Address:	1725 SHATTUCK AVE. #304
Owner/Operator City,State,Zip:	BERKELEY, CA 94709
Owner/Operator Telephone:	510-501-4089
Owner/Operator Telephone Ext:	Not reported
Owner/Operator Fax:	Not reported
Owner/Operator Email:	Not reported

Owner/Operator Indicator:	Owner
Owner/Operator Name: AZ ASSOCIATES	
Legal Status:	Other
Date Became Current:	Not reported
Date Ended Current:	Not reported
Owner/Operator Address:	1725 SHATTUCK AVE. #304
Owner/Operator City,State,Zip:	BERKELEY, CA 94709
Owner/Operator Telephone:	510-501-4089
Owner/Operator Telephone Ext:	Not reported
Owner/Operator Fax:	Not reported
Owner/Operator Email:	Not reported

Historic Generators:

Receive Date:	20190220
Handler Name: AZ ASSOCIATES	
Federal Waste Generator Description:	Not a generator, verified
State District Owner:	Not reported
Large Quantity Handler of Universal Waste:	No
Recognized Trader Importer:	No
Recognized Trader Exporter:	No
Spent Lead Acid Battery Importer:	No
Spent Lead Acid Battery Exporter:	No
Current Record:	Yes
Non Storage Recycler Activity:	Not reported
Electronic Manifest Broker:	Not reported

List of NAICS Codes and Descriptions:

NAICS Code:	56299
NAICS Description:	ALL OTHER WASTE MANAGEMENT SERVICES

Facility Has Received Notices of Violations:

Violations:	No Violations Found

Evaluation Action Summary:

Evaluations:	No Evaluations Found

Map ID
Direction
Distance
Elevation | Site | MAP FINDINGS | Database(s) | EDR ID Number / EPA ID Number

AE196 **AZ ASSOCIATES** **RCRA NonGen / NLR** **1024781765**
NNE **1725 SHATTUCK AVE. #301** **CAC003001734**
1/8-1/4 **BERKELEY, CA 94709**
0.226 mi.
1193 ft. **Site 6 of 7 in cluster AE**

Relative: **Higher**
Actual: **225 ft.**

RCRA Listings:

Date Form Received by Agency:	20190219
Handler Name:	Az Associates
Handler Address:	1725 SHATTUCK AVE. #301
Handler City,State,Zip:	BERKELEY, CA 94709
EPA ID:	CAC003001734
Contact Name:	AZ ASSOCIATES
Contact Address:	P.O. BOX 9754
Contact City,State,Zip:	BERKELEY, CA 94709
Contact Telephone:	510-501-4089
Contact Fax:	Not reported
Contact Email:	LILIAN.RAMOS@SYNERGYCOMPANIES.ORG
Contact Title:	Not reported
EPA Region:	09
Land Type:	Not reported
Federal Waste Generator Description:	Not a generator, verified
Non-Notifier:	Not reported
Biennial Report Cycle:	Not reported
Accessibility:	Not reported
Active Site Indicator:	Handler Activities
State District Owner:	Not reported
State District:	Not reported
Mailing Address:	P.O. BOX 9754
Mailing City,State,Zip:	BERKELEY, CA 94709
Owner Name:	Az Associates
Owner Type:	Other
Operator Name:	Az Associates
Operator Type:	Other
Short-Term Generator Activity:	No
Importer Activity:	No
Mixed Waste Generator:	No
Transporter Activity:	No
Transfer Facility Activity:	No
Recycler Activity with Storage:	No
Small Quantity On-Site Burner Exemption:	No
Smelting Melting and Refining Furnace Exemption:	No
Underground Injection Control:	No
Off-Site Waste Receipt:	No
Universal Waste Indicator:	Yes
Universal Waste Destination Facility:	Yes
Federal Universal Waste:	No
Active Site State-Reg Handler:	---
Federal Facility Indicator:	Not reported
Hazardous Secondary Material Indicator:	N
Sub-Part K Indicator:	Not reported
2018 GPRA Permit Baseline:	Not on the Baseline
2018 GPRA Renewals Baseline:	Not on the Baseline
202 GPRA Corrective Action Baseline:	No
Subject to Corrective Action Universe:	No
Non-TSDFs Where RCRA CA has Been Imposed Universe:	No
Corrective Action Priority Ranking:	No NCAPS ranking
Environmental Control Indicator:	No
Institutional Control Indicator:	No

Map ID
Direction
Distance
Elevation Site

MAP FINDINGS

Database(s) EDR ID Number EPA ID Number

AZ ASSOCIATES (Continued) **1024781765**

Human Exposure Controls Indicator:	N/A
Groundwater Controls Indicator:	N/A
Significant Non-Complier Universe:	No
Unaddressed Significant Non-Complier Universe:	No
Addressed Significant Non-Complier Universe:	No
Significant Non-Complier With a Compliance Schedule Universe:	No
Financial Assurance Required:	Not reported
Handler Date of Last Change:	20190222
Recognized Trader-Importer:	No
Recognized Trader-Exporter:	No
Importer of Spent Lead Acid Batteries:	No
Exporter of Spent Lead Acid Batteries:	No
Recycler Activity Without Storage:	No
Manifest Broker:	No
Sub-Part P Indicator:	No

Handler - Owner Operator:

Owner/Operator Indicator:	Operator
Owner/Operator Name: AZ ASSOCIATES	
Legal Status:	Other
Date Became Current:	Not reported
Date Ended Current:	Not reported
Owner/Operator Address:	P.O. BOX 9754
Owner/Operator City,State,Zip:	BERKELEY, CA 94709
Owner/Operator Telephone:	510-501-4089
Owner/Operator Telephone Ext:	Not reported
Owner/Operator Fax:	Not reported
Owner/Operator Email:	Not reported

Owner/Operator Indicator:	Owner
Owner/Operator Name: AZ ASSOCIATES	
Legal Status:	Other
Date Became Current:	Not reported
Date Ended Current:	Not reported
Owner/Operator Address:	P.O. BOX 9754
Owner/Operator City,State,Zip:	BERKELEY, CA 94709
Owner/Operator Telephone:	510-501-4089
Owner/Operator Telephone Ext:	Not reported
Owner/Operator Fax:	Not reported
Owner/Operator Email:	Not reported

Historic Generators:

Receive Date:	20190219
Handler Name: AZ ASSOCIATES	
Federal Waste Generator Description:	Not a generator, verified
State District Owner:	Not reported
Large Quantity Handler of Universal Waste:	No
Recognized Trader Importer:	No
Recognized Trader Exporter:	No
Spent Lead Acid Battery Importer:	No
Spent Lead Acid Battery Exporter:	No
Current Record:	Yes
Non Storage Recycler Activity:	Not reported
Electronic Manifest Broker:	Not reported

Map ID
Direction
Distance
Elevation | Site | MAP FINDINGS | Database(s) | EDR ID Number / EPA ID Number

AZ ASSOCIATES (Continued) **1024781765**

List of NAICS Codes and Descriptions:
NAICS Code: 56299
NAICS Description: ALL OTHER WASTE MANAGEMENT SERVICES

Facility Has Received Notices of Violations:
Violations: No Violations Found

Evaluation Action Summary:
Evaluations: No Evaluations Found

AF197 **BERKELEY UNIFIED SCHOOL DISTRICT** **RCRA NonGen / NLR** **1024837222**
SSW **1950 ALLSTON WAY** **CAL000382178**
1/8-1/4 **BERKELEY, CA 94704**
0.239 mi.
1260 ft. **Site 1 of 2 in cluster AF**

Relative:
Lower

Actual:
162 ft.

RCRA Listings:

Date Form Received by Agency:	20130204
Handler Name:	Berkeley Unified School District
Handler Address:	1950 ALLSTON WAY
Handler City,State,Zip:	BERKELEY, CA 94704
EPA ID:	CAL000382178
Contact Name:	TIMOTHY WHITE
Contact Address:	1707 RUSSELL ST
Contact City,State,Zip:	BERKELEY, CA 94703
Contact Telephone:	510-644-6066
Contact Fax:	510-644-8983
Contact Email:	LORENNAKAMURA@BERKELEY.NET
Contact Title:	Not reported
EPA Region:	09
Land Type:	Not reported
Federal Waste Generator Description:	Not a generator, verified
Non-Notifier:	Not reported
Biennial Report Cycle:	Not reported
Accessibility:	Not reported
Active Site Indicator:	Handler Activities
State District Owner:	Not reported
State District:	Not reported
Mailing Address:	1707 RUSSELL ST
Mailing City,State,Zip:	BERKELEY, CA 94703-2119
Owner Name:	Berkeley Unified School District
Owner Type:	Other
Operator Name:	Timothy White
Operator Type:	Other
Short-Term Generator Activity:	No
Importer Activity:	No
Mixed Waste Generator:	No
Transporter Activity:	No
Transfer Facility Activity:	No
Recycler Activity with Storage:	No
Small Quantity On-Site Burner Exemption:	No
Smelting Melting and Refining Furnace Exemption:	No
Underground Injection Control:	No
Off-Site Waste Receipt:	No
Universal Waste Indicator:	Yes

Map ID
Direction
Distance
Elevation | Site | MAP FINDINGS | Database(s) | EDR ID Number EPA ID Number

BERKELEY UNIFIED SCHOOL DISTRICT (Continued) **1024837222**

Universal Waste Destination Facility:	Yes
Federal Universal Waste:	No
Active Site State-Reg Handler:	---
Federal Facility Indicator:	Not reported
Hazardous Secondary Material Indicator:	N
Sub-Part K Indicator:	Not reported
2018 GPRA Permit Baseline:	Not on the Baseline
2018 GPRA Renewals Baseline:	Not on the Baseline
202 GPRA Corrective Action Baseline:	No
Subject to Corrective Action Universe:	No
Non-TSDFs Where RCRA CA has Been Imposed Universe:	No
Corrective Action Priority Ranking:	No NCAPS ranking
Environmental Control Indicator:	No
Institutional Control Indicator:	No
Human Exposure Controls Indicator:	N/A
Groundwater Controls Indicator:	N/A
Significant Non-Complier Universe:	No
Unaddressed Significant Non-Complier Universe:	No
Addressed Significant Non-Complier Universe:	No
Significant Non-Complier With a Compliance Schedule Universe:	No
Financial Assurance Required:	Not reported
Handler Date of Last Change:	20180906
Recognized Trader-Importer:	No
Recognized Trader-Exporter:	No
Importer of Spent Lead Acid Batteries:	No
Exporter of Spent Lead Acid Batteries:	No
Recycler Activity Without Storage:	No
Manifest Broker:	No
Sub-Part P Indicator:	No

Handler - Owner Operator:

Owner/Operator Indicator:	Owner
Owner/Operator Name: BERKELEY UNIFIED SCHOOL DISTRICT	
Legal Status:	Other
Date Became Current:	Not reported
Date Ended Current:	Not reported
Owner/Operator Address:	2020 BONAR ST
Owner/Operator City,State,Zip:	BERKELEY, CA 94702-1793
Owner/Operator Telephone:	510-644-6066
Owner/Operator Telephone Ext:	Not reported
Owner/Operator Fax:	Not reported
Owner/Operator Email:	Not reported

Owner/Operator Indicator:	Operator
Owner/Operator Name: TIMOTHY WHITE	
Legal Status:	Other
Date Became Current:	Not reported
Date Ended Current:	Not reported
Owner/Operator Address:	1707 RUSSELL ST
Owner/Operator City,State,Zip:	BERKELEY, CA 94703
Owner/Operator Telephone:	510-644-6066
Owner/Operator Telephone Ext:	Not reported
Owner/Operator Fax:	Not reported
Owner/Operator Email:	Not reported

Map ID
Direction
Distance
Elevation | Site | MAP FINDINGS | Database(s) | EDR ID Number / EPA ID Number

BERKELEY UNIFIED SCHOOL DISTRICT (Continued) **1024837222**

Historic Generators:

Receive Date:	20130204
Handler Name:	BERKELEY UNIFIED SCHOOL DISTRICT
Federal Waste Generator Description:	Not a generator, verified
State District Owner:	Not reported
Large Quantity Handler of Universal Waste:	No
Recognized Trader Importer:	No
Recognized Trader Exporter:	No
Spent Lead Acid Battery Importer:	No
Spent Lead Acid Battery Exporter:	No
Current Record:	Yes
Non Storage Recycler Activity:	Not reported
Electronic Manifest Broker:	Not reported

List of NAICS Codes and Descriptions:

NAICS Code:	339942
NAICS Description:	LEAD PENCIL AND ART GOOD MANUFACTURING

Facility Has Received Notices of Violations:

Violations:	No Violations Found

Evaluation Action Summary:

Evaluations:	No Evaluations Found

198
SE
1/8-1/4
0.239 mi.
1264 ft.

AMERICAN RED CROSS
2116 ALLSTON WY
BERKELEY, CA 94704

LUST **S103984041**
Cortese **N/A**
HIST CORTESE
CERS

Relative:
Higher

Actual:
194 ft.

LUST:

Name:	AMERICAN RED CROSS
Address:	2116 ALLSTON WY
City,State,Zip:	BERKELEY, CA 94704
Lead Agency:	BERKELEY, CITY OF
Case Type:	LUST Cleanup Site
Geo Track:	http://geotracker.waterboards.ca.gov/profile_report.asp?global_id=T0600100071
Global Id:	T0600100071
Latitude:	37.869448
Longitude:	-122.267227
Status:	Completed - Case Closed
Status Date:	05/12/1994
Case Worker:	GAF
RB Case Number:	01-0078
Local Agency:	BERKELEY, CITY OF
File Location:	Not reported
Local Case Number:	01-0078
Potential Media Affect:	Other Groundwater (uses other than drinking water)
Potential Contaminants of Concern:	Diesel
EPA Region:	9
Coordinate Source:	Google Geocode
Cuf Case:	NO
Quantity Released Gallons:	Not reported
Begin Date:	06/17/1991
Leak Reported Date:	06/17/1991

Map ID
Direction
Distance
Elevation Site

MAP FINDINGS

Database(s) EDR ID Number EPA ID Number

AMERICAN RED CROSS (Continued) **S103984041**

How Discovered: Tank Closure
How Discovered Description: Not reported
Discharge Source: Tank
Discharge Cause: Physc / Mech Damage
Stop Method: Not reported
Stop Description: Not reported
No Further Action Date: 05/12/1994
CA Water Watershed Name: Bay Bridges - Berkeley (203.30)
Dwr Groundwater Subbasin Name: Santa Clara Valley - East Bay Plain (2-009.04)
Disadvantaged Community: Not reported
CA Enviroscreen 3 Score: 36-40%
CA Enviroscreen 4 Score: 35-40%
Military DOD Site: No
Facility Project Subtype: Not reported
RWQCB Region: SAN FRANCISCO BAY RWQCB (REGION 2)
Site History: Not reported

LUST:
Global Id: T0600100071
Contact Type: Local Agency Caseworker - Primary Caseworker
Contact Name: GEOFFERY FIEDLER
Organization Name: BERKELEY, CITY OF
Address: 2118 MILVIA STREET 3RD FLOOR
City: BERKELEY
Email: gfiedler@ci.berkeley.ca.us
Phone Number: Not reported

Global Id: T0600100071
Contact Type: Regional Board Caseworker
Contact Name: Regional Water Board
Organization Name: SAN FRANCISCO BAY RWQCB (REGION 2)
Address: 1515 CLAY ST SUITE 1400
City: OAKLAND
Email: Not reported
Phone Number: Not reported

LUST:
Global Id: T0600100071
Action Type: Other
Date: 06/17/1991
Action: Leak Discovery

Global Id: T0600100071
Action Type: ENFORCEMENT
Date: 05/12/1994
Action: Closure/No Further Action Letter

Global Id: T0600100071
Action Type: Other
Date: 06/17/1991
Action: Leak Reported

Global Id: T0600100071
Action Type: Other
Date: 06/17/1991
Action: Leak Stopped

Map ID
Direction
Distance
Elevation Site

MAP FINDINGS

Database(s) EDR ID Number EPA ID Number

AMERICAN RED CROSS (Continued) **S103984041**

LUST:

Global Id:	T0600100071
Status:	Open - Case Begin Date
Status Date:	06/17/1991
Global Id:	T0600100071
Status:	Open - Site Assessment
Status Date:	06/17/1991
Global Id:	T0600100071
Status:	Open - Site Assessment
Status Date:	07/12/1991
Global Id:	T0600100071
Status:	Completed - Case Closed
Status Date:	05/12/1994

LUST REG 2:

Region:	2
Facility Id:	01-0078
Facility Status:	Case Closed
Case Number:	01-0078
How Discovered:	Tank Closure
Leak Cause:	Structure Failure
Leak Source:	Tank
Date Leak Confirmed:	6/17/1991
Oversight Program:	LUST
Prelim. Site Assesment Wokplan Submitted:	Not reported
Preliminary Site Assesment Began:	7/12/1991
Pollution Characterization Began:	Not reported
Pollution Remediation Plan Submitted:	Not reported
Date Remediation Action Underway:	Not reported
Date Post Remedial Action Monitoring Began:	Not reported

CORTESE:

Name:	AMERICAN RED CROSS
Address:	2116 ALLSTON WY
City,State,Zip:	BERKELEY, CA 94704
Region:	CORTESE
Envirostor Id:	Not reported
Global ID:	T0600100071
Site/Facility Type:	LUST CLEANUP SITE
Cleanup Status:	COMPLETED - CASE CLOSED
Status Date:	Not reported
Site Code:	Not reported
Latitude:	Not reported
Longitude:	Not reported
Owner:	Not reported
Enf Type:	Not reported
Swat R:	Not reported
Flag:	active
Order No:	Not reported
Waste Discharge System No:	Not reported
Effective Date:	Not reported
Region 2:	Not reported

Map ID
Direction
Distance
Elevation | Site | MAP FINDINGS | Database(s) | EDR ID Number EPA ID Number

AMERICAN RED CROSS (Continued) **S103984041**

WID Id: Not reported
Solid Waste Id No: Not reported
Waste Management Uit Name: Not reported
File Name: Active Open

HIST CORTESE:
edr_fname: AMERICAN RED CROSS
edr_fadd1: 2116 ALLSTON
City,State,Zip: BERKELEY, CA 94704
Region: CORTESE
Facility County Code: 1
Reg By: LTNKA
Reg Id: 01-0078

CERS:
Name: AMERICAN RED CROSS
Address: 2116 ALLSTON WY
City,State,Zip: BERKELEY, CA 94704
Site ID: 633767
CERS ID: T0600100071
CERS Description: Leaking Underground Storage Tank Cleanup Site

Affiliation:
Affiliation Type Desc: Local Agency Caseworker
Entity Name: GEOFFERY FIEDLER - BERKELEY, CITY OF
Entity Title: Not reported
Affiliation Address: 2118 MILVIA STREET 3RD FLOOR
Affiliation City: BERKELEY
Affiliation State: CA
Affiliation Country: Not reported
Affiliation Zip: Not reported
Affiliation Phone: ,

Affiliation Type Desc: Regional Board Caseworker
Entity Name: Regional Water Board - SAN FRANCISCO BAY RWQCB (REGION 2)
Entity Title: Not reported
Affiliation Address: 1515 CLAY ST SUITE 1400
Affiliation City: OAKLAND
Affiliation State: CA
Affiliation Country: Not reported
Affiliation Zip: Not reported
Affiliation Phone: ,

AA199 **TEXACO** **RCRA-SQG** **1000144925**
NE **1899 OXFORD ST** **LUST** **CAD982464950**
1/8-1/4 **BERKELEY, CA 94704** **FINDS**
0.244 mi. **ECHO**
1289 ft. **Site 3 of 3 in cluster AA** **Cortese**
HIST CORTESE
Relative: Higher **CERS**

Actual: 234 ft.

RCRA Listings:
Date Form Received by Agency: 19960901
Handler Name: Texaco Service Station
Handler Address: 1899 OXFORD STREET
Handler City,State,Zip: BERKELEY, CA 94709

Map ID
Direction
Distance
Elevation | Site | MAP FINDINGS | Database(s) | EDR ID Number / EPA ID Number

TEXACO (Continued) **1000144925**

EPA ID:	CAD982464950
Contact Name:	Not reported
Contact Address:	Not reported
Contact City,State,Zip:	Not reported
Contact Telephone:	Not reported
Contact Fax:	Not reported
Contact Email:	Not reported
Contact Title:	Not reported
EPA Region:	09
Land Type:	Not reported
Federal Waste Generator Description:	Small Quantity Generator
Non-Notifier:	Not reported
Biennial Report Cycle:	Not reported
Accessibility:	Not reported
Active Site Indicator:	Handler Activities
State District Owner:	Ca
State District:	2
Mailing Address:	4080 PIKE LANE SUITE D
Mailing City,State,Zip:	CONCORD, CA 94520
Owner Name:	Not reported
Owner Type:	Not reported
Operator Name:	Not Required
Operator Type:	Private
Short-Term Generator Activity:	No
Importer Activity:	No
Mixed Waste Generator:	No
Transporter Activity:	No
Transfer Facility Activity:	No
Recycler Activity with Storage:	No
Small Quantity On-Site Burner Exemption:	No
Smelting Melting and Refining Furnace Exemption:	No
Underground Injection Control:	No
Off-Site Waste Receipt:	No
Universal Waste Indicator:	No
Universal Waste Destination Facility:	No
Federal Universal Waste:	No
Active Site State-Reg Handler:	---
Federal Facility Indicator:	Not reported
Hazardous Secondary Material Indicator:	NN
Sub-Part K Indicator:	Not reported
2018 GPRA Permit Baseline:	Not on the Baseline
2018 GPRA Renewals Baseline:	Not on the Baseline
202 GPRA Corrective Action Baseline:	No
Subject to Corrective Action Universe:	No
Non-TSDFs Where RCRA CA has Been Imposed Universe:	No
Corrective Action Priority Ranking:	No NCAPS ranking
Environmental Control Indicator:	No
Institutional Control Indicator:	No
Human Exposure Controls Indicator:	N/A
Groundwater Controls Indicator:	N/A
Significant Non-Complier Universe:	No
Unaddressed Significant Non-Complier Universe:	No
Addressed Significant Non-Complier Universe:	No
Significant Non-Complier With a Compliance Schedule Universe:	No
Financial Assurance Required:	Not reported
Handler Date of Last Change:	20020627
Recognized Trader-Importer:	No

Map ID
Direction
Distance
Elevation | Site | MAP FINDINGS | Database(s) | EDR ID Number EPA ID Number

TEXACO (Continued) **1000144925**

Recognized Trader-Exporter: No
Importer of Spent Lead Acid Batteries: No
Exporter of Spent Lead Acid Batteries: No
Recycler Activity Without Storage: Not reported
Manifest Broker: Not reported
Sub-Part P Indicator: No

Handler - Owner Operator:
Owner/Operator Indicator: Operator
Owner/Operator Name: NOT REQUIRED
Legal Status: Private
Date Became Current: Not reported
Date Ended Current: Not reported
Owner/Operator Address: NOT REQUIRED
Owner/Operator City,State,Zip: NOT REQUIRED, ME 99999
Owner/Operator Telephone: 415-555-1212
Owner/Operator Telephone Ext: Not reported
Owner/Operator Fax: Not reported
Owner/Operator Email: Not reported

Owner/Operator Indicator: Owner
Owner/Operator Name: TEXACO REFINING & MARKETING INC
Legal Status: Private
Date Became Current: Not reported
Date Ended Current: Not reported
Owner/Operator Address: NOT REQUIRED
Owner/Operator City,State,Zip: NOT REQUIRED, ME 99999
Owner/Operator Telephone: 415-555-1212
Owner/Operator Telephone Ext: Not reported
Owner/Operator Fax: Not reported
Owner/Operator Email: Not reported

Historic Generators:
Receive Date: 19960901
Handler Name: TEXACO SERVICE STATION
Federal Waste Generator Description: Small Quantity Generator
State District Owner: Ca
Large Quantity Handler of Universal Waste: No
Recognized Trader Importer: No
Recognized Trader Exporter: No
Spent Lead Acid Battery Importer: No
Spent Lead Acid Battery Exporter: No
Current Record: Yes
Non Storage Recycler Activity: Not reported
Electronic Manifest Broker: Not reported

Receive Date: 19881101
Handler Name: TEXACO SERVICE STATION
Federal Waste Generator Description: Large Quantity Generator
State District Owner: Ca
Large Quantity Handler of Universal Waste: No
Recognized Trader Importer: No
Recognized Trader Exporter: No
Spent Lead Acid Battery Importer: No
Spent Lead Acid Battery Exporter: No

Map ID
Direction
Distance
Elevation | Site | MAP FINDINGS | Database(s) | EDR ID Number EPA ID Number

TEXACO (Continued) **1000144925**

Current Record: No
Non Storage Recycler Activity: Not reported
Electronic Manifest Broker: Not reported

List of NAICS Codes and Descriptions:
NAICS Codes: No NAICS Codes Found

Facility Has Received Notices of Violations:
Violations: No Violations Found

Evaluation Action Summary:
Evaluations: No Evaluations Found

LUST:

Name:	TEXACO
Address:	1899 OXFORD ST
City,State,Zip:	BERKELEY, CA 94704
Lead Agency:	BERKELEY, CITY OF
Case Type:	LUST Cleanup Site
Geo Track:	http://geotracker.waterboards.ca.gov/profile_report.asp?global_id=T0600101341
Global Id:	T0600101341
Latitude:	37.874496
Longitude:	-122.266059
Status:	Completed - Case Closed
Status Date:	10/21/1997
Case Worker:	GAF
RB Case Number:	01-1453
Local Agency:	BERKELEY, CITY OF
File Location:	Not reported
Local Case Number:	01-1453
Potential Media Affect:	Other Groundwater (uses other than drinking water)
Potential Contaminants of Concern:	Gasoline
EPA Region:	9
Coordinate Source:	Google Geocode
Cuf Case:	YES
Quantity Released Gallons:	Not reported
Begin Date:	11/20/1985
Leak Reported Date:	01/17/1986
How Discovered:	Tank Closure
How Discovered Description:	Not reported
Discharge Source:	Tank
Discharge Cause:	Physc / Mech Damage
Stop Method:	Not reported
Stop Description:	Not reported
No Further Action Date:	10/21/1997
CA Water Watershed Name:	Bay Bridges - Berkeley (203.30)
Dwr Groundwater Subbasin Name:	Santa Clara Valley - East Bay Plain (2-009.04)
Disadvantaged Community:	Not reported
CA Enviroscreen 3 Score:	11-15%
CA Enviroscreen 4 Score:	25-30%
Military DOD Site:	No
Facility Project Subtype:	Not reported
RWQCB Region:	SAN FRANCISCO BAY RWQCB (REGION 2)
Site History:	Not reported

Map ID
Direction
Distance
Elevation Site

MAP FINDINGS

Database(s) EDR ID Number EPA ID Number

TEXACO (Continued) **1000144925**

LUST:
Global Id: T0600101341
Contact Type: Local Agency Caseworker - Primary Caseworker
Contact Name: GEOFFERY FIEDLER
Organization Name: BERKELEY, CITY OF
Address: 2118 MILVIA STREET 3RD FLOOR
City: BERKELEY
Email: gfiedler@ci.berkeley.ca.us
Phone Number: Not reported

Global Id: T0600101341
Contact Type: Regional Board Caseworker
Contact Name: Regional Water Board
Organization Name: SAN FRANCISCO BAY RWQCB (REGION 2)
Address: 1515 CLAY ST SUITE 1400
City: OAKLAND
Email: Not reported
Phone Number: Not reported

LUST:
Global Id: T0600101341
Action Type: ENFORCEMENT
Date: 06/30/1995
Action: Other Report

Global Id: T0600101341
Action Type: ENFORCEMENT
Date: 12/31/1995
Action: Other Report

Global Id: T0600101341
Action Type: RESPONSE
Date: 10/09/1989
Action: Monitoring Report - Quarterly

Global Id: T0600101341
Action Type: RESPONSE
Date: 10/11/1988
Action: Other Report / Document

Global Id: T0600101341
Action Type: RESPONSE
Date: 02/14/1995
Action: Other Report / Document

Global Id: T0600101341
Action Type: RESPONSE
Date: 03/11/1991
Action: CAP/RAP - Other Report

Global Id: T0600101341
Action Type: RESPONSE
Date: 05/25/1994
Action: Other Report / Document

Global Id: T0600101341

Map ID
Direction
Distance
Elevation | Site | MAP FINDINGS | Database(s) | EDR ID Number EPA ID Number

TEXACO (Continued) **1000144925**

Action Type: RESPONSE
Date: 10/06/1993
Action: Well Installation Report

Global Id: T0600101341
Action Type: RESPONSE
Date: 02/04/1993
Action: Monitoring Report - Quarterly

Global Id: T0600101341
Action Type: RESPONSE
Date: 02/26/1996
Action: Monitoring Report - Quarterly

Global Id: T0600101341
Action Type: RESPONSE
Date: 06/19/1995
Action: Monitoring Report - Quarterly

Global Id: T0600101341
Action Type: RESPONSE
Date: 01/26/1992
Action: Monitoring Report - Quarterly

Global Id: T0600101341
Action Type: RESPONSE
Date: 07/24/1997
Action: Monitoring Report - Quarterly

Global Id: T0600101341
Action Type: RESPONSE
Date: 01/17/1986
Action: Correspondence

Global Id: T0600101341
Action Type: RESPONSE
Date: 01/17/1986
Action: Correspondence

Global Id: T0600101341
Action Type: RESPONSE
Date: 01/03/1994
Action: Monitoring Report - Quarterly

Global Id: T0600101341
Action Type: RESPONSE
Date: 01/11/1994
Action: Interim Remedial Action Plan

Global Id: T0600101341
Action Type: RESPONSE
Date: 03/25/1996
Action: Corrective Action Plan / Remedial Action Plan

Global Id: T0600101341
Action Type: RESPONSE
Date: 11/14/1996

Map ID
Direction
Distance
Elevation | Site | MAP FINDINGS | Database(s) | EDR ID Number EPA ID Number

TEXACO (Continued) **1000144925**

Action: Monitoring Report - Quarterly

Global Id: T0600101341
Action Type: RESPONSE
Date: 02/04/1993
Action: Monitoring Report - Quarterly

Global Id: T0600101341
Action Type: RESPONSE
Date: 01/30/1987
Action: Soil and Water Investigation Report

Global Id: T0600101341
Action Type: RESPONSE
Date: 06/05/1996
Action: Monitoring Report - Quarterly

Global Id: T0600101341
Action Type: RESPONSE
Date: 03/26/1997
Action: Monitoring Report - Quarterly

Global Id: T0600101341
Action Type: RESPONSE
Date: 08/04/1995
Action: Monitoring Report - Quarterly

Global Id: T0600101341
Action Type: RESPONSE
Date: 02/12/1989
Action: Correspondence

Global Id: T0600101341
Action Type: RESPONSE
Date: 01/03/1993
Action: Monitoring Report - Quarterly

Global Id: T0600101341
Action Type: RESPONSE
Date: 10/10/1997
Action: Monitoring Report - Quarterly

Global Id: T0600101341
Action Type: RESPONSE
Date: 02/12/1991
Action: Monitoring Report - Quarterly

Global Id: T0600101341
Action Type: ENFORCEMENT
Date: 10/21/1997
Action: Closure/No Further Action Letter

Global Id: T0600101341
Action Type: ENFORCEMENT
Date: 09/18/1987
Action: Letter - Notice

Map ID
Direction
Distance
Elevation | Site | MAP FINDINGS | Database(s) | EDR ID Number EPA ID Number

TEXACO (Continued) **1000144925**

Global Id: T0600101341
Action Type: Other
Date: 01/17/1986
Action: Leak Discovery

Global Id: T0600101341
Action Type: RESPONSE
Date: 05/25/1994
Action: Monitoring Report - Quarterly

Global Id: T0600101341
Action Type: RESPONSE
Date: 11/18/1994
Action: Other Workplan

Global Id: T0600101341
Action Type: RESPONSE
Date: 03/23/1988
Action: Pilot Study/ Treatability Report

Global Id: T0600101341
Action Type: RESPONSE
Date: 04/11/1994
Action: Other Workplan

Global Id: T0600101341
Action Type: RESPONSE
Date: 05/27/1997
Action: Monitoring Report - Quarterly

Global Id: T0600101341
Action Type: RESPONSE
Date: 07/22/1994
Action: Monitoring Report - Quarterly

Global Id: T0600101341
Action Type: RESPONSE
Date: 07/24/1989
Action: Monitoring Report - Quarterly

Global Id: T0600101341
Action Type: RESPONSE
Date: 08/03/1989
Action: Monitoring Report - Quarterly

Global Id: T0600101341
Action Type: RESPONSE
Date: 09/14/1994
Action: Monitoring Report - Quarterly

Global Id: T0600101341
Action Type: RESPONSE
Date: 10/11/1990
Action: Monitoring Report - Quarterly

Global Id: T0600101341
Action Type: RESPONSE

Map ID
Direction
Distance
Elevation | Site | MAP FINDINGS | Database(s) | EDR ID Number EPA ID Number

TEXACO (Continued) **1000144925**

Date: 11/23/1994
Action: Correspondence

Global Id: T0600101341
Action Type: RESPONSE
Date: 03/13/1989
Action: Other Report / Document

Global Id: T0600101341
Action Type: RESPONSE
Date: 08/22/1988
Action: Unauthorized Release Form

Global Id: T0600101341
Action Type: RESPONSE
Date: 10/01/1990
Action: Monitoring Report - Quarterly

Global Id: T0600101341
Action Type: RESPONSE
Date: 03/16/1993
Action: Monitoring Report - Quarterly

Global Id: T0600101341
Action Type: RESPONSE
Date: 09/14/1988
Action: Remedial Progress Report

Global Id: T0600101341
Action Type: RESPONSE
Date: 12/02/1993
Action: Proposed Plan

Global Id: T0600101341
Action Type: RESPONSE
Date: 03/23/1994
Action: Monitoring Report - Quarterly

Global Id: T0600101341
Action Type: RESPONSE
Date: 03/24/1989
Action: Other Report / Document

Global Id: T0600101341
Action Type: RESPONSE
Date: 11/25/1991
Action: Monitoring Report - Quarterly

Global Id: T0600101341
Action Type: RESPONSE
Date: 12/02/1993
Action: Correspondence

Global Id: T0600101341
Action Type: RESPONSE
Date: 07/12/1989
Action: Monitoring Report - Quarterly

Map ID
Direction
Distance
Elevation | Site | MAP FINDINGS | Database(s) | EDR ID Number EPA ID Number

TEXACO (Continued) **1000144925**

Global Id: T0600101341
Action Type: RESPONSE
Date: 09/04/1991
Action: Monitoring Report - Quarterly

Global Id: T0600101341
Action Type: RESPONSE
Date: 09/12/1988
Action: CAP/RAP - Other Report

Global Id: T0600101341
Action Type: RESPONSE
Date: 09/13/1988
Action: CAP/RAP - Other Report

Global Id: T0600101341
Action Type: RESPONSE
Date: 12/28/1989
Action: Monitoring Report - Quarterly

Global Id: T0600101341
Action Type: RESPONSE
Date: 03/09/1989
Action: Correspondence

Global Id: T0600101341
Action Type: RESPONSE
Date: 03/05/1986
Action: Correspondence

Global Id: T0600101341
Action Type: RESPONSE
Date: 05/05/1992
Action: Monitoring Report - Quarterly

Global Id: T0600101341
Action Type: RESPONSE
Date: 05/25/1994
Action: Soil and Water Investigation Workplan - Addendum

Global Id: T0600101341
Action Type: RESPONSE
Date: 07/17/1989
Action: Monitoring Report - Quarterly

Global Id: T0600101341
Action Type: RESPONSE
Date: 12/16/1994
Action: Soil and Water Investigation Report

Global Id: T0600101341
Action Type: RESPONSE
Date: 05/20/1991
Action: Monitoring Report - Quarterly

Global Id: T0600101341
Action Type: ENFORCEMENT

Map ID
Direction
Distance
Elevation | Site | MAP FINDINGS | Database(s) | EDR ID Number EPA ID Number

TEXACO (Continued) **1000144925**

Date: 10/21/1997
Action: Closure/No Further Action Letter

Global Id: T0600101341
Action Type: Other
Date: 01/17/1986
Action: Leak Reported

Global Id: T0600101341
Action Type: RESPONSE
Date: 03/18/1986
Action: Correspondence

Global Id: T0600101341
Action Type: RESPONSE
Date: 11/29/1993
Action: Monitoring Report - Quarterly

Global Id: T0600101341
Action Type: Other
Date: 01/17/1986
Action: Leak Stopped

LUST:
Global Id: T0600101341
Status: Open - Case Begin Date
Status Date: 11/20/1985

Global Id: T0600101341
Status: Open - Site Assessment
Status Date: 11/20/1985

Global Id: T0600101341
Status: Open - Site Assessment
Status Date: 11/07/1986

Global Id: T0600101341
Status: Open - Remediation
Status Date: 09/18/1987

Global Id: T0600101341
Status: Open - Remediation
Status Date: 01/30/1989

Global Id: T0600101341
Status: Open - Verification Monitoring
Status Date: 10/17/1997

Global Id: T0600101341
Status: Completed - Case Closed
Status Date: 10/21/1997

LUST REG 2:
Region: 2
Facility Id: 01-1453

Map ID
Direction
Distance
Elevation | Site | MAP FINDINGS | Database(s) | EDR ID Number EPA ID Number

TEXACO (Continued) **1000144925**

Facility Status: Case Closed
Case Number: 01-1453
How Discovered: Tank Closure
Leak Cause: Structure Failure
Leak Source: Tank
Date Leak Confirmed: Not reported
Oversight Program: LUST
Prelim. Site Assesment Wokplan Submitted: Not reported
Preliminary Site Assesment Began: 11/20/1985
Pollution Characterization Began: 11/7/1986
Pollution Remediation Plan Submitted: 9/18/1987
Date Remediation Action Underway: 1/30/1989
Date Post Remedial Action Monitoring Began: 10/17/1997

FINDS:
Registry ID: 110002817382

Click Here for FRS Facility Detail Report:

Environmental Interest/Information System:
The Resource Conservation and Recovery Act Information System (RCRAInfo) is EPA's comprehensive information system in support of the Resource Conservation and Recovery Act (RCRA) of 1976 and the Hazardous and Solid Waste Amendments (HSWA) of 1984. It tracks many types of information about generators, transporters, treaters, storers, and disposers of hazardous waste.
Registry ID: 110065909299

Click Here for FRS Facility Detail Report:

Environmental Interest/Information System:
The California Environmental Protection Agency (CalEPA) has recently implemented a new data warehouse system (nSite). This data warehouse combines and merges facility and site information from five different systems managed within CalEPA. The five systems are: California Environmental Reporting System (CERS),EnviroStor, GeoTracker, California Integrated Water Quality System (CIWQS), andToxic Release Inventory (TRI).

Click this hyperlink while viewing on your computer to access additional FINDS: detail in the EDR Site Report.

ECHO:
Envid: 1000144925
Registry ID: 110002817382
DFR URL: http://echo.epa.gov/detailed-facility-report?fid=110002817382
Name: TEXACO SERVICE STATION
Address: 1899 OXFORD STREET
City,State,Zip: BERKELEY, CA 94709

CORTESE:
Name: TEXACO
Address: 1899 OXFORD ST
City,State,Zip: BERKELEY, CA 94704
Region: CORTESE
Envirostor Id: Not reported
Global ID: T0600101341
Site/Facility Type: LUST CLEANUP SITE

Map ID
Direction
Distance
Elevation Site

MAP FINDINGS

Database(s) EDR ID Number EPA ID Number

TEXACO (Continued) **1000144925**

Cleanup Status: COMPLETED - CASE CLOSED
Status Date: Not reported
Site Code: Not reported
Latitude: Not reported
Longitude: Not reported
Owner: Not reported
Enf Type: Not reported
Swat R: Not reported
Flag: active
Order No: Not reported
Waste Discharge System No: Not reported
Effective Date: Not reported
Region 2: Not reported
WID Id: Not reported
Solid Waste Id No: Not reported
Waste Management Uit Name: Not reported
File Name: Active Open

HIST CORTESE:
edr_fname: TEXACO
edr_fadd1: 1899 OXFORD
City,State,Zip: BERKELEY, CA
Region: CORTESE
Facility County Code: 1
Reg By: LTNKA
Reg Id: 01-1453

CERS:
Name: TEXACO
Address: 1899 OXFORD ST
City,State,Zip: BERKELEY, CA 94704
Site ID: 689375
CERS ID: T0600101341
CERS Description: Leaking Underground Storage Tank Cleanup Site

Affiliation:
Affiliation Type Desc: Regional Board Caseworker
Entity Name: Regional Water Board - SAN FRANCISCO BAY RWQCB (REGION 2)
Entity Title: Not reported
Affiliation Address: 1515 CLAY ST SUITE 1400
Affiliation City: OAKLAND
Affiliation State: CA
Affiliation Country: Not reported
Affiliation Zip: Not reported
Affiliation Phone: ,

Affiliation Type Desc: Local Agency Caseworker
Entity Name: GEOFFERY FIEDLER - BERKELEY, CITY OF
Entity Title: Not reported
Affiliation Address: 2118 MILVIA STREET 3RD FLOOR
Affiliation City: BERKELEY
Affiliation State: CA
Affiliation Country: Not reported
Affiliation Zip: Not reported
Affiliation Phone: ,

MAP FINDINGS

Map ID / Direction / Distance / Elevation	Site	Database(s)	EDR ID Number / EPA ID Number

AE200 **FRANKLIN ADLER** **RCRA NonGen / NLR** **1026803727**
NNE **1750 WALNUT STREET #203** **CAC003115808**
1/8-1/4 **BERKELEY, CA 94709**
0.245 mi.
1291 ft. **Site 7 of 7 in cluster AE**

Relative: **Higher**

Actual: **234 ft.**

RCRA Listings:

Date Form Received by Agency:	20210420
Handler Name:	Franklin Adler
Handler Address:	1750 WALNUT STREET #203
Handler City,State,Zip:	BERKELEY, CA 94709
EPA ID:	CAC003115808
Contact Name:	FRANKLIN ADLER
Contact Address:	1750 WALNUT STREET #203
Contact City,State,Zip:	BERKELEY, CA 94709
Contact Telephone:	510-849-9933
Contact Fax:	Not reported
Contact Email:	ALONDRA.DIAZ@SYNERGYCOMPANIES.ORG
Contact Title:	Not reported
EPA Region:	09
Land Type:	Not reported
Federal Waste Generator Description:	Not a generator, verified
Non-Notifier:	Not reported
Biennial Report Cycle:	Not reported
Accessibility:	Not reported
Active Site Indicator:	Not reported
State District Owner:	Not reported
State District:	Not reported
Mailing Address:	1750 WALNUT STREET #203
Mailing City,State,Zip:	BERKELEY, CA 94709
Owner Name:	Franklin Adler
Owner Type:	Other
Operator Name:	Franklin Adler
Operator Type:	Other
Short-Term Generator Activity:	No
Importer Activity:	No
Mixed Waste Generator:	No
Transporter Activity:	No
Transfer Facility Activity:	No
Recycler Activity with Storage:	No
Small Quantity On-Site Burner Exemption:	No
Smelting Melting and Refining Furnace Exemption:	No
Underground Injection Control:	No
Off-Site Waste Receipt:	No
Universal Waste Indicator:	No
Universal Waste Destination Facility:	No
Federal Universal Waste:	No
Active Site State-Reg Handler:	---
Federal Facility Indicator:	Not reported
Hazardous Secondary Material Indicator:	N
Sub-Part K Indicator:	Not reported
2018 GPRA Permit Baseline:	Not on the Baseline
2018 GPRA Renewals Baseline:	Not on the Baseline
202 GPRA Corrective Action Baseline:	No
Subject to Corrective Action Universe:	No
Non-TSDFs Where RCRA CA has Been Imposed Universe:	No
Corrective Action Priority Ranking:	No NCAPS ranking
Environmental Control Indicator:	No
Institutional Control Indicator:	No

Map ID
Direction
Distance
Elevation | Site | MAP FINDINGS | Database(s) | EDR ID Number EPA ID Number

FRANKLIN ADLER (Continued) **1026803727**

Human Exposure Controls Indicator:	N/A
Groundwater Controls Indicator:	N/A
Significant Non-Complier Universe:	No
Unaddressed Significant Non-Complier Universe:	No
Addressed Significant Non-Complier Universe:	No
Significant Non-Complier With a Compliance Schedule Universe:	No
Financial Assurance Required:	Not reported
Handler Date of Last Change:	20210422
Recognized Trader-Importer:	No
Recognized Trader-Exporter:	No
Importer of Spent Lead Acid Batteries:	No
Exporter of Spent Lead Acid Batteries:	No
Recycler Activity Without Storage:	No
Manifest Broker:	No
Sub-Part P Indicator:	No

Handler - Owner Operator:

Owner/Operator Indicator:	Owner
Owner/Operator Name: FRANKLIN ADLER	
Legal Status:	Other
Date Became Current:	Not reported
Date Ended Current:	Not reported
Owner/Operator Address:	1750 WALNUT STREET #203
Owner/Operator City,State,Zip:	BERKELEY, CA 94709
Owner/Operator Telephone:	510-849-9933
Owner/Operator Telephone Ext:	Not reported
Owner/Operator Fax:	Not reported
Owner/Operator Email:	Not reported

Owner/Operator Indicator:	Operator
Owner/Operator Name: FRANKLIN ADLER	
Legal Status:	Other
Date Became Current:	Not reported
Date Ended Current:	Not reported
Owner/Operator Address:	1750 WALNUT STREET #203
Owner/Operator City,State,Zip:	BERKELEY, CA 94709
Owner/Operator Telephone:	510-849-9933
Owner/Operator Telephone Ext:	Not reported
Owner/Operator Fax:	Not reported
Owner/Operator Email:	Not reported

Historic Generators:

Receive Date:	20210420
Handler Name: FRANKLIN ADLER	
Federal Waste Generator Description:	Not a generator, verified
State District Owner:	Not reported
Large Quantity Handler of Universal Waste:	No
Recognized Trader Importer:	No
Recognized Trader Exporter:	No
Spent Lead Acid Battery Importer:	No
Spent Lead Acid Battery Exporter:	No
Current Record:	Yes
Non Storage Recycler Activity:	No
Electronic Manifest Broker:	No

Map ID
Direction
Distance
Elevation | Site | MAP FINDINGS | Database(s) | EDR ID Number / EPA ID Number

FRANKLIN ADLER (Continued) **1026803727**

List of NAICS Codes and Descriptions:
NAICS Code: 56299
NAICS Description: ALL OTHER WASTE MANAGEMENT SERVICES

Facility Has Received Notices of Violations:
Violations: No Violations Found

Evaluation Action Summary:
Evaluations: No Evaluations Found

AF201 **BERKELEY UNIFIED SCHOOL DISTRICT** **RCRA NonGen / NLR** **1026167842**
SSW **1930 ALLSTON WAY** **CAC003085922**
1/8-1/4 **BERKELEY, CA 94704**
0.247 mi.
1306 ft. **Site 2 of 2 in cluster AF**

Relative:
Lower

Actual:
160 ft.

RCRA Listings:

Date Form Received by Agency:	20221215
Handler Name:	Berkeley Unified School District
Handler Address:	1930 ALLSTON WAY
Handler City,State,Zip:	BERKELEY, CA 94704
EPA ID:	CAC003208741
Contact Name:	BERKELEY UNIFIED SCHOOL DISTRICT
Contact Address:	1005 PARKER STREET
Contact City,State,Zip:	BERKELEY,, CA 94710
Contact Telephone:	510-644-6066
Contact Fax:	Not reported
Contact Email:	CHANITASTEVENSON@BERKELEY.NET
Contact Title:	Not reported
EPA Region:	09
Land Type:	Not reported
Federal Waste Generator Description:	Not a generator, verified
Non-Notifier:	Not reported
Biennial Report Cycle:	Not reported
Accessibility:	Not reported
Active Site Indicator:	Not reported
State District Owner:	Not reported
State District:	Not reported
Mailing Address:	1005 PARKER STREET
Mailing City,State,Zip:	BERKELEY,, CA 94710
Owner Name:	Berkeley Unified School District
Owner Type:	Other
Operator Name:	Berkeley Unified School District
Operator Type:	Other
Short-Term Generator Activity:	No
Importer Activity:	No
Mixed Waste Generator:	No
Transporter Activity:	No
Transfer Facility Activity:	No
Recycler Activity with Storage:	No
Small Quantity On-Site Burner Exemption:	No
Smelting Melting and Refining Furnace Exemption:	No
Underground Injection Control:	No
Off-Site Waste Receipt:	No
Universal Waste Indicator:	No

Map ID
Direction
Distance
Elevation | Site | MAP FINDINGS | Database(s) | EDR ID Number EPA ID Number

BERKELEY UNIFIED SCHOOL DISTRICT (Continued) **1026167842**

Universal Waste Destination Facility:	No
Federal Universal Waste:	No
Active Site State-Reg Handler:	---
Federal Facility Indicator:	Not reported
Hazardous Secondary Material Indicator:	N
Sub-Part K Indicator:	Not reported
2018 GPRA Permit Baseline:	Not on the Baseline
2018 GPRA Renewals Baseline:	Not on the Baseline
202 GPRA Corrective Action Baseline:	No
Subject to Corrective Action Universe:	No
Non-TSDFs Where RCRA CA has Been Imposed Universe:	No
Corrective Action Priority Ranking:	No NCAPS ranking
Environmental Control Indicator:	No
Institutional Control Indicator:	No
Human Exposure Controls Indicator:	N/A
Groundwater Controls Indicator:	N/A
Significant Non-Complier Universe:	No
Unaddressed Significant Non-Complier Universe:	No
Addressed Significant Non-Complier Universe:	No
Significant Non-Complier With a Compliance Schedule Universe:	No
Financial Assurance Required:	Not reported
Handler Date of Last Change:	20221215
Recognized Trader-Importer:	No
Recognized Trader-Exporter:	No
Importer of Spent Lead Acid Batteries:	No
Exporter of Spent Lead Acid Batteries:	No
Recycler Activity Without Storage:	No
Manifest Broker:	No
Sub-Part P Indicator:	No

Handler - Owner Operator:

Owner/Operator Indicator:	Owner
Owner/Operator Name:	BERKELEY UNIFIED SCHOOL DISTRICT
Legal Status:	Other
Date Became Current:	Not reported
Date Ended Current:	Not reported
Owner/Operator Address:	2020 BONAR STREET
Owner/Operator City,State,Zip:	BERKELEY,, CA 94704
Owner/Operator Telephone:	510-644-6066
Owner/Operator Telephone Ext:	Not reported
Owner/Operator Fax:	Not reported
Owner/Operator Email:	Not reported

Owner/Operator Indicator:	Operator
Owner/Operator Name:	BERKELEY UNIFIED SCHOOL DISTRICT
Legal Status:	Other
Date Became Current:	Not reported
Date Ended Current:	Not reported
Owner/Operator Address:	1005 PARKER STREET
Owner/Operator City,State,Zip:	BERKELEY,, CA 94710
Owner/Operator Telephone:	510-644-6066
Owner/Operator Telephone Ext:	Not reported
Owner/Operator Fax:	Not reported
Owner/Operator Email:	Not reported

Map ID
Direction
Distance
Elevation | Site | MAP FINDINGS | Database(s) | EDR ID Number EPA ID Number

BERKELEY UNIFIED SCHOOL DISTRICT (Continued) **1026167842**

Historic Generators:
- Receive Date: 20221215
- Handler Name: BERKELEY UNIFIED SCHOOL DISTRICT
- Federal Waste Generator Description: Not a generator, verified
- State District Owner: Not reported
- Large Quantity Handler of Universal Waste: No
- Recognized Trader Importer: No
- Recognized Trader Exporter: No
- Spent Lead Acid Battery Importer: No
- Spent Lead Acid Battery Exporter: No
- Current Record: Yes
- Non Storage Recycler Activity: No
- Electronic Manifest Broker: No

List of NAICS Codes and Descriptions:
- NAICS Code: 61111
- NAICS Description: ELEMENTARY AND SECONDARY SCHOOLS

Facility Has Received Notices of Violations:
- Violations: No Violations Found

Evaluation Action Summary:
- Evaluations: No Evaluations Found

---

202 NE 1/4-1/2 0.270 mi. 1424 ft.

APARTMENT BUILDING
1846 SPRUCE ST
BERKELEY, CA 94704

LUST **S102424040**
Cortese **N/A**
HIST CORTESE
CERS

Relative: Higher

Actual: 242 ft.

LUST:
- Name: APARTMENT BUILDING
- Address: 1846 SPRUCE ST
- City,State,Zip: BERKELEY, CA 94704
- Lead Agency: SAN FRANCISCO BAY RWQCB (REGION 2)
- Case Type: LUST Cleanup Site
- Geo Track: http://geotracker.waterboards.ca.gov/profile_report.asp?global_id=T0600102173
- Global Id: T0600102173
- Latitude: 37.8746859
- Longitude: -122.265709
- Status: Completed - Case Closed
- Status Date: 06/25/1999
- Case Worker: UUU
- RB Case Number: 01-2363
- Local Agency: BERKELEY, CITY OF
- File Location: Not reported
- Local Case Number: 01-2363
- Potential Media Affect: Under Investigation
- Potential Contaminants of Concern: Heating Oil / Fuel Oil
- EPA Region: 9
- Coordinate Source: Google Geocode
- Cuf Case: NO
- Quantity Released Gallons: Not reported
- Begin Date: 02/25/1999
- Leak Reported Date: 02/25/1999

Map ID
Direction
Distance
Elevation Site

MAP FINDINGS

Database(s) EDR ID Number EPA ID Number

APARTMENT BUILDING (Continued) **S102424040**

How Discovered:	Tank Closure
How Discovered Description:	Not reported
Discharge Source:	Tank
Discharge Cause:	Physc / Mech Damage
Stop Method:	Not reported
Stop Description:	Not reported
No Further Action Date:	06/25/1999
CA Water Watershed Name:	Bay Bridges - Berkeley (203.30)
Dwr Groundwater Subbasin Name:	Santa Clara Valley - East Bay Plain (2-009.04)
Disadvantaged Community:	Not reported
CA Enviroscreen 3 Score:	11-15%
CA Enviroscreen 4 Score:	25-30%
Military DOD Site:	No
Facility Project Subtype:	Not reported
RWQCB Region:	SAN FRANCISCO BAY RWQCB (REGION 2)
Site History:	Not reported

LUST:

Global Id:	T0600102173
Contact Type:	Local Agency Caseworker
Contact Name:	GEOFFERY FIEDLER
Organization Name:	BERKELEY, CITY OF
Address:	2118 MILVIA STREET 3RD FLOOR
City:	BERKELEY
Email:	gfiedler@ci.berkeley.ca.us
Phone Number:	Not reported

Global Id:	T0600102173
Contact Type:	Regional Board Caseworker - Primary Caseworker
Contact Name:	Regional Water Board
Organization Name:	SAN FRANCISCO BAY RWQCB (REGION 2)
Address:	1515 CLAY ST SUITE 1400
City:	OAKLAND
Email:	Not reported
Phone Number:	Not reported

LUST:

Global Id:	T0600102173
Action Type:	Other
Date:	02/25/1999
Action:	Leak Discovery

Global Id:	T0600102173
Action Type:	ENFORCEMENT
Date:	06/25/1999
Action:	Closure/No Further Action Letter

Global Id:	T0600102173
Action Type:	Other
Date:	02/25/1999
Action:	Leak Reported

Global Id:	T0600102173
Action Type:	Other
Date:	04/25/1999
Action:	Leak Stopped

Map ID
Direction
Distance
Elevation Site

MAP FINDINGS

Database(s) EDR ID Number EPA ID Number

APARTMENT BUILDING (Continued) **S102424040**

LUST:
Global Id: T0600102173
Status: Open - Case Begin Date
Status Date: 02/25/1999

Global Id: T0600102173
Status: Completed - Case Closed
Status Date: 06/25/1999

LUST REG 2:
Region: 2
Facility Id: 01-2363
Facility Status: Case Closed
Case Number: 01-2363
How Discovered: Tank Closure
Leak Cause: Structure Failure
Leak Source: Tank
Date Leak Confirmed: Not reported
Oversight Program: LUST
Prelim. Site Assesment Wokplan Submitted: Not reported
Preliminary Site Assesment Began: Not reported
Pollution Characterization Began: Not reported
Pollution Remediation Plan Submitted: Not reported
Date Remediation Action Underway: Not reported
Date Post Remedial Action Monitoring Began: Not reported

CORTESE:
Name: APARTMENT BUILDING
Address: 1846 SPRUCE ST
City,State,Zip: BERKELEY, CA 94704
Region: CORTESE
Envirostor Id: Not reported
Global ID: T0600102173
Site/Facility Type: LUST CLEANUP SITE
Cleanup Status: COMPLETED - CASE CLOSED
Status Date: Not reported
Site Code: Not reported
Latitude: Not reported
Longitude: Not reported
Owner: Not reported
Enf Type: Not reported
Swat R: Not reported
Flag: active
Order No: Not reported
Waste Discharge System No: Not reported
Effective Date: Not reported
Region 2: Not reported
WID Id: Not reported
Solid Waste Id No: Not reported
Waste Management Uit Name: Not reported
File Name: Active Open

HIST CORTESE:
edr_fname: APARTMENT BUILDING

Map ID
Direction
Distance
Elevation | Site | MAP FINDINGS | Database(s) | EDR ID Number EPA ID Number

APARTMENT BUILDING (Continued) **S102424040**

edr_fadd1: 1846 SPRUCE
City,State,Zip: BERKELEY, CA 94704
Region: CORTESE
Facility County Code: 1
Reg By: LTNKA
Reg Id: 01-2363

CERS:
Name: APARTMENT BUILDING
Address: 1846 SPRUCE ST
City,State,Zip: BERKELEY, CA 94704
Site ID: 634218
CERS ID: T0600102173
CERS Description: Leaking Underground Storage Tank Cleanup Site

Affiliation:
Affiliation Type Desc: Regional Board Caseworker
Entity Name: Regional Water Board - SAN FRANCISCO BAY RWQCB (REGION 2)
Entity Title: Not reported
Affiliation Address: 1515 CLAY ST SUITE 1400
Affiliation City: OAKLAND
Affiliation State: CA
Affiliation Country: Not reported
Affiliation Zip: Not reported
Affiliation Phone: ,

Affiliation Type Desc: Local Agency Caseworker
Entity Name: GEOFFERY FIEDLER - BERKELEY, CITY OF
Entity Title: Not reported
Affiliation Address: 2118 MILVIA STREET 3RD FLOOR
Affiliation City: BERKELEY
Affiliation State: CA
Affiliation Country: Not reported
Affiliation Zip: Not reported
Affiliation Phone: ,

203
West
1/4-1/2
0.276 mi.
1455 ft.

Relative:
Lower

Actual:
157 ft.

REGAL
1801 UNIVERSITY AVE
BERKELEY, CA 94703

LUST **S101624577**
SWEEPS UST **N/A**
CA FID UST
Cortese
HIST CORTESE
CERS

LUST:
Name: REGAL
Address: 1801 UNIVERSITY AVE
City,State,Zip: BERKELEY, CA 94703
Lead Agency: BERKELEY, CITY OF
Case Type: LUST Cleanup Site
Geo Track: http://geotracker.waterboards.ca.gov/profile_report.asp?global_id=T0600101129
Global Id: T0600101129
Latitude: 37.8713461
Longitude: -122.2752524
Status: Completed - Case Closed
Status Date: 05/21/1996
Case Worker: GAF
RB Case Number: 01-1229

Map ID
Direction
Distance
Elevation Site

MAP FINDINGS

Database(s) EDR ID Number EPA ID Number

REGAL (Continued) **S101624577**

Local Agency:	BERKELEY, CITY OF
File Location:	Not reported
Local Case Number:	01-1229
Potential Media Affect:	Other Groundwater (uses other than drinking water)
Potential Contaminants of Concern:	Gasoline
EPA Region:	9
Coordinate Source:	Google Geocode
Cuf Case:	YES
Quantity Released Gallons:	Not reported
Begin Date:	03/27/1989
Leak Reported Date:	04/05/1989
How Discovered:	Tank Closure
How Discovered Description:	Not reported
Discharge Source:	Tank
Discharge Cause:	Physc / Mech Damage
Stop Method:	Not reported
Stop Description:	Not reported
No Further Action Date:	05/21/1996
CA Water Watershed Name:	Bay Bridges - Berkeley (203.30)
Dwr Groundwater Subbasin Name:	Santa Clara Valley - East Bay Plain (2-009.04)
Disadvantaged Community:	Not reported
CA Enviroscreen 3 Score:	16-20%
CA Enviroscreen 4 Score:	30-35%
Military DOD Site:	No
Facility Project Subtype:	Not reported
RWQCB Region:	SAN FRANCISCO BAY RWQCB (REGION 2)
Site History:	Not reported

LUST:

Global Id:	T0600101129
Contact Type:	Local Agency Caseworker - Primary Caseworker
Contact Name:	GEOFFERY FIEDLER
Organization Name:	BERKELEY, CITY OF
Address:	2118 MILVIA STREET 3RD FLOOR
City:	BERKELEY
Email:	gfiedler@ci.berkeley.ca.us
Phone Number:	Not reported

Global Id:	T0600101129
Contact Type:	Regional Board Caseworker
Contact Name:	Regional Water Board
Organization Name:	SAN FRANCISCO BAY RWQCB (REGION 2)
Address:	1515 CLAY ST SUITE 1400
City:	OAKLAND
Email:	Not reported
Phone Number:	Not reported

LUST:

Global Id:	T0600101129
Action Type:	ENFORCEMENT
Date:	03/15/1995
Action:	Closure/No Further Action Letter

Global Id:	T0600101129
Action Type:	RESPONSE
Date:	03/03/1993
Action:	Other Report / Document

Map ID
Direction
Distance
Elevation | Site | MAP FINDINGS | Database(s) | EDR ID Number EPA ID Number

REGAL (Continued) **S101624577**

Global Id: T0600101129
Action Type: RESPONSE
Date: 04/16/1996
Action: Request for Closure

Global Id: T0600101129
Action Type: RESPONSE
Date: 02/17/1995
Action: Other Report / Document

Global Id: T0600101129
Action Type: Other
Date: 04/05/1989
Action: Leak Discovery

Global Id: T0600101129
Action Type: RESPONSE
Date: 01/31/1996
Action: Correspondence

Global Id: T0600101129
Action Type: RESPONSE
Date: 03/27/1989
Action: Unauthorized Release Form

Global Id: T0600101129
Action Type: Other
Date: 04/05/1989
Action: Leak Reported

Global Id: T0600101129
Action Type: ENFORCEMENT
Date: 05/01/1996
Action: Closure/No Further Action Letter

Global Id: T0600101129
Action Type: Other
Date: 04/05/1989
Action: Leak Stopped

LUST:
Global Id: T0600101129
Status: Open - Case Begin Date
Status Date: 03/27/1989

Global Id: T0600101129
Status: Open - Site Assessment
Status Date: 03/27/1989

Global Id: T0600101129
Status: Open - Site Assessment
Status Date: 05/22/1989

Global Id: T0600101129
Status: Open - Site Assessment
Status Date: 10/02/1989

Map ID
Direction
Distance
Elevation | Site | MAP FINDINGS | Database(s) | EDR ID Number EPA ID Number

REGAL (Continued) **S101624577**

Global Id: T0600101129
Status: Completed - Case Closed
Status Date: 05/21/1996

LUST REG 2:
Region: 2
Facility Id: 01-1229
Facility Status: Case Closed
Case Number: 01-1229
How Discovered: Tank Closure
Leak Cause: Structure Failure
Leak Source: Tank
Date Leak Confirmed: 5/22/1989
Oversight Program: LUST
Prelim. Site Assesment Wokplan Submitted: Not reported
Preliminary Site Assesment Began: 3/27/1989
Pollution Characterization Began: 10/2/1989
Pollution Remediation Plan Submitted: Not reported
Date Remediation Action Underway: Not reported
Date Post Remedial Action Monitoring Began: Not reported

SWEEPS UST:
Name: REGAL STATION #401
Address: 1801 UNIVERSITY AVE
City: BERKELEY
Status: Not reported
Comp Number: 12467
Number: Not reported
Board Of Equalization: 44-001470
Referral Date: Not reported
Action Date: Not reported
Created Date: Not reported
Owner Tank Id: Not reported
SWRCB Tank Id: 01-020-012467-000001
Tank Status: Not reported
Capacity: 10000
Active Date: Not reported
Tank Use: M.V. FUEL
STG: PRODUCT
Content: REG UNLEADED
Number Of Tanks: 4

Name: REGAL STATION #401
Address: 1801 UNIVERSITY AVE
City: BERKELEY
Status: Not reported
Comp Number: 12467
Number: Not reported
Board Of Equalization: 44-001470
Referral Date: Not reported
Action Date: Not reported
Created Date: Not reported
Owner Tank Id: Not reported
SWRCB Tank Id: 01-020-012467-000002
Tank Status: Not reported

Map ID
Direction
Distance
Elevation | Site | MAP FINDINGS | Database(s) | EDR ID Number EPA ID Number

REGAL (Continued) **S101624577**

Capacity: 10000
Active Date: Not reported
Tank Use: M.V. FUEL
STG: PRODUCT
Content: LEADED
Number Of Tanks: Not reported

Name: REGAL STATION #401
Address: 1801 UNIVERSITY AVE
City: BERKELEY
Status: Not reported
Comp Number: 12467
Number: Not reported
Board Of Equalization: 44-001470
Referral Date: Not reported
Action Date: Not reported
Created Date: Not reported
Owner Tank Id: Not reported
SWRCB Tank Id: 01-020-012467-000003
Tank Status: Not reported
Capacity: 8700
Active Date: Not reported
Tank Use: M.V. FUEL
STG: PRODUCT
Content: REG UNLEADED
Number Of Tanks: Not reported

Name: REGAL STATION #401
Address: 1801 UNIVERSITY AVE
City: BERKELEY
Status: Not reported
Comp Number: 12467
Number: Not reported
Board Of Equalization: 44-001470
Referral Date: Not reported
Action Date: Not reported
Created Date: Not reported
Owner Tank Id: Not reported
SWRCB Tank Id: 01-020-012467-000004
Tank Status: Not reported
Capacity: 550
Active Date: Not reported
Tank Use: OIL
STG: WASTE
Content: WASTE OIL
Number Of Tanks: Not reported

CA FID UST:
Facility ID: 01001348
Regulated By: UTNKI
Regulated ID: 00012467
Cortese Code: Not reported
SIC Code: Not reported
Facility Phone: 9169211100
Mail To: Not reported
Mailing Address: 1765 CHALLENGE WAY
Mailing Address 2: Not reported

Map ID
Direction
Distance
Elevation Site

MAP FINDINGS

Database(s) EDR ID Number EPA ID Number

REGAL (Continued) **S101624577**

Mailing City,St,Zip: BERKELEY 94703
Contact: Not reported
Contact Phone: Not reported
DUNs Number: Not reported
NPDES Number: Not reported
EPA ID: Not reported
Comments: Not reported
Status: Inactive

CORTESE:
Name: REGAL
Address: 1801 UNIVERSITY AVE
City,State,Zip: BERKELEY, CA 94703
Region: CORTESE
Envirostor Id: Not reported
Global ID: T0600101129
Site/Facility Type: LUST CLEANUP SITE
Cleanup Status: COMPLETED - CASE CLOSED
Status Date: Not reported
Site Code: Not reported
Latitude: Not reported
Longitude: Not reported
Owner: Not reported
Enf Type: Not reported
Swat R: Not reported
Flag: active
Order No: Not reported
Waste Discharge System No: Not reported
Effective Date: Not reported
Region 2: Not reported
WID Id: Not reported
Solid Waste Id No: Not reported
Waste Management Uit Name: Not reported
File Name: Active Open

HIST CORTESE:
edr_fname: REGAL
edr_fadd1: 1801 UNIVERSITY
City,State,Zip: BERKELEY, CA 94703
Region: CORTESE
Facility County Code: 1
Reg By: LTNKA
Reg Id: 01-1229

CERS:
Name: REGAL
Address: 1801 UNIVERSITY AVE
City,State,Zip: BERKELEY, CA 94703
Site ID: 679604
CERS ID: T0600101129
CERS Description: Leaking Underground Storage Tank Cleanup Site

Affiliation:
Affiliation Type Desc: Regional Board Caseworker
Entity Name: Regional Water Board - SAN FRANCISCO BAY RWQCB (REGION 2)
Entity Title: Not reported

Map ID
Direction
Distance
Elevation | Site | MAP FINDINGS | Database(s) | EDR ID Number / EPA ID Number

REGAL (Continued) **S101624577**

Affiliation Address:	1515 CLAY ST SUITE 1400
Affiliation City:	OAKLAND
Affiliation State:	CA
Affiliation Country:	Not reported
Affiliation Zip:	Not reported
Affiliation Phone:	,
Affiliation Type Desc:	Local Agency Caseworker
Entity Name:	GEOFFERY FIEDLER - BERKELEY, CITY OF
Entity Title:	Not reported
Affiliation Address:	2118 MILVIA STREET 3RD FLOOR
Affiliation City:	BERKELEY
Affiliation State:	CA
Affiliation Country:	Not reported
Affiliation Zip:	Not reported
Affiliation Phone:	,

204
SE
1/4-1/2
0.304 mi.
1603 ft.

BERKELEY TOUCHLESS/CHEVRON CANADIAN AMERICAN OIL C
2176 KITTREDGE ST
BERKELEY, CA 94704

LUST **S101624579**
SWEEPS UST **N/A**
CA FID UST
Cortese
CERS

Relative: Higher
Actual: 197 ft.

LUST:

Name:	BERKELEY TOUCHLESS
Address:	2176 KITTREDGE STREET
City,State,Zip:	BERKELEY, CA 94704
Lead Agency:	SAN FRANCISCO BAY RWQCB (REGION 2)
Case Type:	LUST Cleanup Site
Geo Track:	http://geotracker.waterboards.ca.gov/profile_report.asp?global_id=T10000004535
Global Id:	T10000004535
Latitude:	37.8685713595454
Longitude:	-122.266454100609
Status:	Open - Remediation
Status Date:	04/02/2021
Case Worker:	LM
RB Case Number:	01-3632
Local Agency:	Not reported
File Location:	Local Agency
Local Case Number:	Not reported
Potential Media Affect:	Other Groundwater (uses other than drinking water), Soil, Under Investigation
Potential Contaminants of Concern:	Gasoline, Waste Oil / Motor / Hydraulic / Lubricating
EPA Region:	9
Coordinate Source:	Not reported
Cuf Case:	YES
Quantity Released Gallons:	Not reported
Begin Date:	08/08/1990
Leak Reported Date:	08/29/1994
How Discovered:	Facility Inspection, Site Assessment/Site Investigation, Tank Tightness Test
How Discovered Description:	Berkeley request for investigation, 1993
Discharge Source:	Piping
Discharge Cause:	Unknown
Stop Method:	Other Means, Repair Vent/Vapor Recovery Piping
Stop Description:	vapor pipeline repaired, SIR within acceptable range
No Further Action Date:	Not reported

Map ID
Direction
Distance
Elevation Site

MAP FINDINGS

Database(s) EDR ID Number EPA ID Number

BERKELEY TOUCHLESS/CHEVRON CANADIAN AMERICAN OIL CO. (Continued) **S101624579**

CA Water Watershed Name: Bay Bridges - Berkeley (203.30)
Dwr Groundwater Subbasin Name: Santa Clara Valley - East Bay Plain (2-009.04)
Disadvantaged Community: Disadvantaged Community
CA Enviroscreen 3 Score: 41-45%
CA Enviroscreen 4 Score: 35-40%
Military DOD Site: No
Facility Project Subtype: Not reported
RWQCB Region: SAN FRANCISCO BAY RWQCB (REGION 2)
Site History: This case is an active commercial petroleum fueling facility. An unauthorized release was reported in August 1994 as a result of inventory reconciliation. USTs (four gasoline, one diesel) were tested and retrofitted and piping was removed and replaced in 1995. Historically, one of the gasoline USTs and one of the diesel USTs were formerly utilized for waste oil storage. Approximately 350 cubic yards of impacted soil and overburden were removed and disposed offsite in 1995. No groundwater monitoring wells have been installed at the Site. According to grab groundwater data collected from soil borings, water quality objectives for benzene and MTBE have not been achieved and the contaminant plume is undefined. The petroleum release is limited to the soil and shallow groundwater. According to data available in GeoTracker, there are no supply wells regulated by the California Department of Public Health within 1,000 feet of the Site. No other water supply wells have been identified within 1,000 feet of the Site in files reviewed. There is no identified surface water within 250 feet of the Site. The nearest surface water body, Strawberry Creek, is located approximately 700 feet north-northeast of the Site. Water is provided to water users near the Site by the East Bay Municipal Utilities District. The affected groundwater is not currently being used as a source of drinking water, and it is highly unlikely that the affected groundwater will be used as a source of drinking water in the foreseeable future.

LUST:
Global Id: T10000004535
Contact Type: Regional Board Caseworker - Primary Caseworker
Contact Name: LAURENT MEILLIER
Organization Name: SAN FRANCISCO BAY RWQCB (REGION 2)
Address: 1515 CLAY ST. SUITE 1400
City: OAKLAND
Email: lmeillier@waterboards.ca.gov
Phone Number: Not reported

Global Id: T10000004535
Contact Type: SWRCB Contact
Contact Name: MATTHEW COHEN
Organization Name: SWRCB
Address: 1001 I Street
City: SACRAMENTO
Email: matthew.cohen@waterboards.ca.gov
Phone Number: 9163415751

LUST:
Global Id: T10000004535
Action Type: ENFORCEMENT
Date: 08/31/2020
Action: Fact Sheets - Public Participation

Map ID
Direction
Distance
Elevation | Site | MAP FINDINGS | Database(s) | EDR ID Number EPA ID Number

BERKELEY TOUCHLESS/CHEVRON CANADIAN AMERICAN OIL CO. (Continued) **S101624579**

Global Id: T10000004535
Action Type: ENFORCEMENT
Date: 08/18/2020
Action: Fact Sheets - Public Participation

Global Id: T10000004535
Action Type: ENFORCEMENT
Date: 09/07/2020
Action: Fact Sheets - Public Participation

Global Id: T10000004535
Action Type: ENFORCEMENT
Date: 01/12/2021
Action: Email Correspondence

Global Id: T10000004535
Action Type: ENFORCEMENT
Date: 03/02/2021
Action: Staff Letter

Global Id: T10000004535
Action Type: ENFORCEMENT
Date: 01/12/2021
Action: Email Correspondence

Global Id: T10000004535
Action Type: ENFORCEMENT
Date: 01/20/2022
Action: Staff Letter

Global Id: T10000004535
Action Type: Other
Date: 08/01/1994
Action: Leak Discovery

Global Id: T10000004535
Action Type: Other
Date: 08/29/1994
Action: Leak Reported

Global Id: T10000004535
Action Type: RESPONSE
Date: 01/12/2021
Action: Remedial Progress Report

Global Id: T10000004535
Action Type: RESPONSE
Date: 04/29/2022
Action: Monitoring Report - Other

Global Id: T10000004535
Action Type: RESPONSE
Date: 07/10/2020
Action: CAP/RAP - Other Report

Global Id: T10000004535
Action Type: RESPONSE

Map ID
Direction
Distance
Elevation | Site | MAP FINDINGS | Database(s) | EDR ID Number EPA ID Number

BERKELEY TOUCHLESS/CHEVRON CANADIAN AMERICAN OIL CO. (Continued) **S101624579**

Date: 02/25/2021
Action: Other Report / Document

Global Id: T10000004535
Action Type: ENFORCEMENT
Date: 11/27/2018
Action: Staff Letter

Global Id: T10000004535
Action Type: ENFORCEMENT
Date: 07/26/2021
Action: Clean Up Fund - Case Closure Review Summary Report (RSR)

Global Id: T10000004535
Action Type: ENFORCEMENT
Date: 08/30/2021
Action: Staff Letter

Global Id: T10000004535
Action Type: ENFORCEMENT
Date: 09/07/2020
Action: 13267 Requirement

Global Id: T10000004535
Action Type: RESPONSE
Date: 04/30/2020
Action: Site Assessment Report

Global Id: T10000004535
Action Type: RESPONSE
Date: 02/26/2021
Action: CAP/RAP - Other Report

Global Id: T10000004535
Action Type: RESPONSE
Date: 02/28/2019
Action: Soil and Water Investigation Report

Global Id: T10000004535
Action Type: ENFORCEMENT
Date: 10/18/2012
Action: Letter - Notice

Global Id: T10000004535
Action Type: ENFORCEMENT
Date: 05/18/2018
Action: Technical Correspondence / Assistance / Other

Global Id: T10000004535
Action Type: ENFORCEMENT
Date: 05/01/2018
Action: Email Correspondence

Global Id: T10000004535
Action Type: ENFORCEMENT
Date: 09/28/2018
Action: Staff Letter

Map ID
Direction
Distance
Elevation Site

MAP FINDINGS

Database(s) EDR ID Number EPA ID Number

BERKELEY TOUCHLESS/CHEVRON CANADIAN AMERICAN OIL CO. (Continued) **S101624579**

Global Id: T10000004535
Action Type: ENFORCEMENT
Date: 01/11/2021
Action: Site Visit / Inspection / Sampling

Global Id: T10000004535
Action Type: ENFORCEMENT
Date: 01/13/2021
Action: Staff Letter

Global Id: T10000004535
Action Type: ENFORCEMENT
Date: 01/13/2021
Action: Fact Sheets - Public Participation

Global Id: T10000004535
Action Type: Other
Date: 08/08/1990
Action: Leak Began

Global Id: T10000004535
Action Type: RESPONSE
Date: 01/29/2007
Action: Correspondence

Global Id: T10000004535
Action Type: RESPONSE
Date: 03/04/2008
Action: Correspondence

Global Id: T10000004535
Action Type: RESPONSE
Date: 02/23/1996
Action: Site Assessment Report

Global Id: T10000004535
Action Type: RESPONSE
Date: 06/04/2008
Action: Preliminary Site Assessment Report

Global Id: T10000004535
Action Type: RESPONSE
Date: 08/29/1994
Action: Soil and Water Investigation Report

Global Id: T10000004535
Action Type: RESPONSE
Date: 06/13/2007
Action: Correspondence

Global Id: T10000004535
Action Type: RESPONSE
Date: 12/28/2012
Action: Correspondence

Global Id: T10000004535
Action Type: RESPONSE

Map ID
Direction
Distance
Elevation | Site | MAP FINDINGS | Database(s) | EDR ID Number EPA ID Number

BERKELEY TOUCHLESS/CHEVRON CANADIAN AMERICAN OIL CO. (Continued) **S101624579**

Date: 01/26/2007
Action: Soil and Water Investigation Workplan

Global Id: T10000004535
Action Type: ENFORCEMENT
Date: 06/28/2012
Action: Clean Up Fund - Letter to RP

Global Id: T10000004535
Action Type: ENFORCEMENT
Date: 07/19/2001
Action: Staff Letter

Global Id: T10000004535
Action Type: ENFORCEMENT
Date: 05/30/2019
Action: Staff Letter

Global Id: T10000004535
Action Type: ENFORCEMENT
Date: 10/28/2019
Action: Staff Letter

Global Id: T10000004535
Action Type: ENFORCEMENT
Date: 03/06/2020
Action: Staff Letter

Global Id: T10000004535
Action Type: ENFORCEMENT
Date: 08/12/2019
Action: Clean Up Fund - Case Closure Review Summary Report (RSR)

Global Id: T10000004535
Action Type: ENFORCEMENT
Date: 02/28/2014
Action: Clean Up Fund - Case Closure Review Summary Report (RSR)

Global Id: T10000004535
Action Type: ENFORCEMENT
Date: 06/12/2013
Action: Letter - Notice

Global Id: T10000004535
Action Type: ENFORCEMENT
Date: 06/13/2018
Action: 13267 Requirement

Global Id: T10000004535
Action Type: ENFORCEMENT
Date: 08/31/2020
Action: Fact Sheets - Public Participation

Global Id: T10000004535
Action Type: ENFORCEMENT
Date: 06/19/2020
Action: Verbal Enforcement

Map ID
Direction
Distance
Elevation | Site | MAP FINDINGS | Database(s) | EDR ID Number EPA ID Number

BERKELEY TOUCHLESS/CHEVRON CANADIAN AMERICAN OIL CO. (Continued) **S101624579**

Global Id: T10000004535
Action Type: ENFORCEMENT
Date: 02/07/2020
Action: Staff Letter

Global Id: T10000004535
Action Type: ENFORCEMENT
Date: 08/18/2020
Action: Fact Sheets - Public Participation

Global Id: T10000004535
Action Type: ENFORCEMENT
Date: 06/02/2022
Action: Technical Correspondence / Assistance / Other

Global Id: T10000004535
Action Type: RESPONSE
Date: 10/08/2018
Action: Site Investigation Workplan - Regulator Responded

Global Id: T10000004535
Action Type: RESPONSE
Date: 08/23/2021
Action: Well Destruction Workplan - Regulator Responded

Global Id: T10000004535
Action Type: RESPONSE
Date: 07/31/2018
Action: Soil and Water Investigation Workplan - Regulator Responded

Global Id: T10000004535
Action Type: RESPONSE
Date: 09/27/2018
Action: Soil and Water Investigation Workplan - Regulator Responded

Global Id: T10000004535
Action Type: RESPONSE
Date: 08/11/2020
Action: CAP/RAP - Final Remediation / Design Plan - Regulator Responded

LUST:
Global Id: T10000004535
Status: Open - Case Begin Date
Status Date: 08/08/1990

Global Id: T10000004535
Status: Open - Site Assessment
Status Date: 01/09/2013

Global Id: T10000004535
Status: Open - Remediation
Status Date: 04/02/2021

SWEEPS UST:
Name: BERKELEY TOUCHLESS/CHEVRON CANADIAN AMERICAN OIL CO.

Map ID
Direction
Distance
Elevation Site

MAP FINDINGS

Database(s) EDR ID Number EPA ID Number

BERKELEY TOUCHLESS/CHEVRON CANADIAN AMERICAN OIL CO. (Continued) **S101624579**

Address: 2176 KITTREDGE ST
City: BERKELEY
Status: Active
Comp Number: 7072
Number: 1
Board Of Equalization: 44-001458
Referral Date: 08-20-93
Action Date: 08-20-93
Created Date: 02-29-88
Owner Tank Id: 1
SWRCB Tank Id: 01-020-007072-000001
Tank Status: A
Capacity: 10000
Active Date: 08-20-93
Tank Use: M.V. FUEL
STG: P
Content: LEADED
Number Of Tanks: 4

Name: BERKELEY TOUCHLESS/CHEVRON CANADIAN AMERICAN OIL CO.
Address: 2176 KITTREDGE ST
City: BERKELEY
Status: Active
Comp Number: 7072
Number: 1
Board Of Equalization: 44-001458
Referral Date: 08-20-93
Action Date: 08-20-93
Created Date: 02-29-88
Owner Tank Id: 2
SWRCB Tank Id: 01-020-007072-000002
Tank Status: A
Capacity: 10000
Active Date: 08-20-93
Tank Use: M.V. FUEL
STG: P
Content: REG UNLEADED
Number Of Tanks: Not reported

Name: BERKELEY TOUCHLESS/CHEVRON CANADIAN AMERICAN OIL CO.
Address: 2176 KITTREDGE ST
City: BERKELEY
Status: Active
Comp Number: 7072
Number: 1
Board Of Equalization: 44-001458
Referral Date: 08-20-93
Action Date: 08-20-93
Created Date: 02-29-88
Owner Tank Id: 3
SWRCB Tank Id: 01-020-007072-000003
Tank Status: A
Capacity: 10000
Active Date: 08-20-93
Tank Use: M.V. FUEL
STG: P
Content: REG UNLEADED

Map ID
Direction
Distance
Elevation Site

MAP FINDINGS

Database(s) EDR ID Number EPA ID Number

BERKELEY TOUCHLESS/CHEVRON CANADIAN AMERICAN OIL CO. (Continued) **S101624579**

Number Of Tanks: Not reported

Name: BERKELEY TOUCHLESS/CHEVRON CANADIAN AMERICAN OIL CO.
Address: 2176 KITTREDGE ST
City: BERKELEY
Status: Active
Comp Number: 7072
Number: 1
Board Of Equalization: 44-001458
Referral Date: 08-20-93
Action Date: 08-20-93
Created Date: 02-29-88
Owner Tank Id: 4
SWRCB Tank Id: 01-020-007072-000004
Tank Status: A
Capacity: Not reported
Active Date: 07-01-85
Tank Use: OIL
STG: W
Content: WASTE OIL
Number Of Tanks: Not reported

CA FID UST:
Facility ID: 01003115
Regulated By: UTNKA
Regulated ID: CAX000547
Cortese Code: Not reported
SIC Code: Not reported
Facility Phone: 4155488100
Mail To: Not reported
Mailing Address: 444 DIVISADERO ST
Mailing Address 2: Not reported
Mailing City,St,Zip: BERKELEY 94704
Contact: Not reported
Contact Phone: Not reported
DUNs Number: Not reported
NPDES Number: Not reported
EPA ID: Not reported
Comments: Not reported
Status: Active

CORTESE:
Name: BERKELEY TOUCHLESS
Address: 2176 KITTREDGE STREET
City,State,Zip: BERKELEY, CA 94704
Region: CORTESE
Envirostor Id: Not reported
Global ID: T10000004535
Site/Facility Type: LUST CLEANUP SITE
Cleanup Status: OPEN - REMEDIATION
Status Date: Not reported
Site Code: Not reported
Latitude: Not reported
Longitude: Not reported
Owner: Not reported
Enf Type: Not reported

Map ID
Direction
Distance
Elevation | Site | MAP FINDINGS | Database(s) | EDR ID Number EPA ID Number

BERKELEY TOUCHLESS/CHEVRON CANADIAN AMERICAN OIL CO. (Continued) **S101624579**

Swat R:	Not reported
Flag:	active
Order No:	Not reported
Waste Discharge System No:	Not reported
Effective Date:	Not reported
Region 2:	Not reported
WID Id:	Not reported
Solid Waste Id No:	Not reported
Waste Management Uit Name:	Not reported
File Name:	Active Open

CERS:

Name:	BERKELEY TOUCHLESS
Address:	2176 KITTREDGE STREET
City,State,Zip:	BERKELEY, CA 94704
Site ID:	638009
CERS ID:	T10000004535
CERS Description:	Leaking Underground Storage Tank Cleanup Site

Affiliation:

Affiliation Type Desc:	Regional Board Caseworker
Entity Name:	LAURENT MEILLIER - SAN FRANCISCO BAY RWQCB (REGION 2)
Entity Title:	Not reported
Affiliation Address:	1515 CLAY ST. SUITE 1400
Affiliation City:	OAKLAND
Affiliation State:	CA
Affiliation Country:	Not reported
Affiliation Zip:	Not reported
Affiliation Phone:	,

AG205 **UNKNOWN** **LUST** **S110060924**
NW **1649 MARTIN LUTHER KING** **HIST CORTESE** **N/A**
1/4-1/2 **BERKELEY, CA 94714** **CERS**
0.320 mi.
1688 ft. **Site 1 of 2 in cluster AG**

Relative:
Higher

Actual:
195 ft.

LUST:

Name:	UNKNOWN
Address:	1649 MARTIN LUTHER KING
City,State,Zip:	BERKELEY, CA 94714
Lead Agency:	SAN FRANCISCO BAY RWQCB (REGION 2)
Case Type:	LUST Cleanup Site
Geo Track:	http://geotracker.waterboards.ca.gov/profile_report.asp?global_id=T0600102181
Global Id:	T0600102181
Latitude:	37.876922
Longitude:	-122.273476
Status:	Completed - Case Closed
Status Date:	10/12/1994
Case Worker:	UUU
RB Case Number:	01-2371
Local Agency:	BERKELEY, CITY OF
File Location:	Not reported
Local Case Number:	0101-2317
Potential Media Affect:	Under Investigation
Potential Contaminants of Concern:	Heating Oil / Fuel Oil
EPA Region:	9
Coordinate Source:	Manual Entry on Screens

Map ID
Direction
Distance
Elevation | Site | MAP FINDINGS | Database(s) | EDR ID Number / EPA ID Number

UNKNOWN (Continued) **S110060924**

Cuf Case:	NO
Quantity Released Gallons:	Not reported
Begin Date:	05/16/1988
Leak Reported Date:	05/16/1988
How Discovered:	Other Means
How Discovered Description:	Not reported
Discharge Source:	Other
Discharge Cause:	Other
Stop Method:	Not reported
Stop Description:	Not reported
No Further Action Date:	10/12/1994
CA Water Watershed Name:	Bay Bridges - Berkeley (203.30)
Dwr Groundwater Subbasin Name:	Santa Clara Valley - East Bay Plain (2-009.04)
Disadvantaged Community:	Not reported
CA Enviroscreen 3 Score:	11-15%
CA Enviroscreen 4 Score:	25-30%
Military DOD Site:	No
Facility Project Subtype:	Not reported
RWQCB Region:	SAN FRANCISCO BAY RWQCB (REGION 2)
Site History:	Not reported

LUST:

Global Id:	T0600102181
Contact Type:	Local Agency Caseworker
Contact Name:	GEOFFERY FIEDLER
Organization Name:	BERKELEY, CITY OF
Address:	2118 MILVIA STREET 3RD FLOOR
City:	BERKELEY
Email:	gfiedler@ci.berkeley.ca.us
Phone Number:	Not reported

Global Id:	T0600102181
Contact Type:	Regional Board Caseworker - Primary Caseworker
Contact Name:	Regional Water Board
Organization Name:	SAN FRANCISCO BAY RWQCB (REGION 2)
Address:	1515 CLAY ST SUITE 1400
City:	OAKLAND
Email:	Not reported
Phone Number:	Not reported

LUST:

Global Id:	T0600102181
Action Type:	Other
Date:	05/16/1988
Action:	Leak Discovery

Global Id:	T0600102181
Action Type:	Other
Date:	05/16/1988
Action:	Leak Reported

Global Id:	T0600102181
Action Type:	Other
Date:	09/15/1988
Action:	Leak Stopped

Map ID
Direction
Distance
Elevation | Site | MAP FINDINGS | Database(s) | EDR ID Number EPA ID Number

UNKNOWN (Continued) **S110060924**

LUST:
Global Id: T0600102181
Status: Open - Case Begin Date
Status Date: 05/16/1988

Global Id: T0600102181
Status: Open - Site Assessment
Status Date: 09/12/1994

Global Id: T0600102181
Status: Completed - Case Closed
Status Date: 10/12/1994

HIST CORTESE:
edr_fname: UNKNOWN
edr_fadd1: 1649 MARTIN LUTHER KING
City,State,Zip: BERKELEY, CA
Region: CORTESE
Facility County Code: 1
Reg By: LTNKA
Reg Id: 01-2371

CERS:
Name: UNKNOWN
Address: 1649 MARTIN LUTHER KING
City,State,Zip: BERKELEY, CA 94714
Site ID: 693293
CERS ID: T0600102181
CERS Description: Leaking Underground Storage Tank Cleanup Site

Affiliation:
Affiliation Type Desc: Regional Board Caseworker
Entity Name: Regional Water Board - SAN FRANCISCO BAY RWQCB (REGION 2)
Entity Title: Not reported
Affiliation Address: 1515 CLAY ST SUITE 1400
Affiliation City: OAKLAND
Affiliation State: CA
Affiliation Country: Not reported
Affiliation Zip: Not reported
Affiliation Phone: ,

Affiliation Type Desc: Local Agency Caseworker
Entity Name: GEOFFERY FIEDLER - BERKELEY, CITY OF
Entity Title: Not reported
Affiliation Address: 2118 MILVIA STREET 3RD FLOOR
Affiliation City: BERKELEY
Affiliation State: CA
Affiliation Country: Not reported
Affiliation Zip: Not reported
Affiliation Phone: ,

MAP FINDINGS

Map ID / Direction / Distance / Elevation	Site	Database(s)	EDR ID Number / EPA ID Number
AG206	**UNKNOWN**	**LUST**	**S106610969**
NW	**1649 MARTIN LUTHER KING**	**Cortese**	**N/A**
1/4-1/2	**BERKELEY, CA 94714**		
0.320 mi.			
1688 ft.	**Site 2 of 2 in cluster AG**		

Relative: Higher

Actual: 195 ft.

LUST REG 2:

Region:	2
Facility Id:	01-2371
Facility Status:	Case Closed
Case Number:	0101-2317
How Discovered:	OM
Leak Cause:	Other Cause
Leak Source:	Other Source
Date Leak Confirmed:	10/12/1994
Oversight Program:	LUST
Prelim. Site Assesment Wokplan Submitted:	Not reported
Preliminary Site Assesment Began:	Not reported
Pollution Characterization Began:	Not reported
Pollution Remediation Plan Submitted:	Not reported
Date Remediation Action Underway:	Not reported
Date Post Remedial Action Monitoring Began:	Not reported

CORTESE:

Name:	UNKNOWN
Address:	1649 MARTIN LUTHER KING
City,State,Zip:	BERKELEY, CA 94714
Region:	CORTESE
Envirostor Id:	Not reported
Global ID:	T0600102181
Site/Facility Type:	LUST CLEANUP SITE
Cleanup Status:	COMPLETED - CASE CLOSED
Status Date:	Not reported
Site Code:	Not reported
Latitude:	Not reported
Longitude:	Not reported
Owner:	Not reported
Enf Type:	Not reported
Swat R:	Not reported
Flag:	active
Order No:	Not reported
Waste Discharge System No:	Not reported
Effective Date:	Not reported
Region 2:	Not reported
WID Id:	Not reported
Solid Waste Id No:	Not reported
Waste Management Uit Name:	Not reported
File Name:	Active Open

207	**WHITTIER SCHOOL**	**LUST**	**S100948448**
NNW	**1645 MILVIA ST**	**Cortese**	**N/A**
1/4-1/2	**BERKELEY, CA 94703**	**HIST CORTESE**	
0.321 mi.		**CERS**	
1694 ft.			

Relative: Higher

Actual: 216 ft.

LUST:

Name:	WHITTIER SCHOOL
Address:	1645 MILVIA ST
City,State,Zip:	BERKELEY, CA 94703

Map ID
Direction
Distance
Elevation Site

MAP FINDINGS

Database(s) EDR ID Number EPA ID Number

WHITTIER SCHOOL (Continued) **S100948448**

Lead Agency:	SAN FRANCISCO BAY RWQCB (REGION 2)
Case Type:	LUST Cleanup Site
Geo Track:	http://geotracker.waterboards.ca.gov/profile_report.asp?global_id=T0600102180
Global Id:	T0600102180
Latitude:	37.876903
Longitude:	-122.2706
Status:	Completed - Case Closed
Status Date:	07/15/1993
Case Worker:	UUU
RB Case Number:	01-2370
Local Agency:	BERKELEY, CITY OF
File Location:	Not reported
Local Case Number:	01-2370
Potential Media Affect:	Under Investigation
Potential Contaminants of Concern:	Heating Oil / Fuel Oil
EPA Region:	9
Coordinate Source:	Manual Entry on Screens
Cuf Case:	NO
Quantity Released Gallons:	Not reported
Begin Date:	08/21/1992
Leak Reported Date:	08/21/1992
How Discovered:	Tank Closure
How Discovered Description:	Not reported
Discharge Source:	Tank
Discharge Cause:	Corrosion
Stop Method:	Not reported
Stop Description:	Not reported
No Further Action Date:	07/15/1993
CA Water Watershed Name:	Bay Bridges - Berkeley (203.30)
Dwr Groundwater Subbasin Name:	Santa Clara Valley - East Bay Plain (2-009.04)
Disadvantaged Community:	Not reported
CA Enviroscreen 3 Score:	11-15%
CA Enviroscreen 4 Score:	25-30%
Military DOD Site:	No
Facility Project Subtype:	Not reported
RWQCB Region:	SAN FRANCISCO BAY RWQCB (REGION 2)
Site History:	Not reported

LUST:

Global Id:	T0600102180
Contact Type:	Local Agency Caseworker
Contact Name:	GEOFFERY FIEDLER
Organization Name:	BERKELEY, CITY OF
Address:	2118 MILVIA STREET 3RD FLOOR
City:	BERKELEY
Email:	gfiedler@ci.berkeley.ca.us
Phone Number:	Not reported

Global Id:	T0600102180
Contact Type:	Regional Board Caseworker - Primary Caseworker
Contact Name:	Regional Water Board
Organization Name:	SAN FRANCISCO BAY RWQCB (REGION 2)
Address:	1515 CLAY ST SUITE 1400
City:	OAKLAND
Email:	Not reported
Phone Number:	Not reported

Map ID
Direction
Distance
Elevation | Site | MAP FINDINGS | Database(s) | EDR ID Number EPA ID Number

WHITTIER SCHOOL (Continued) **S100948448**

LUST:
Global Id: T0600102180
Action Type: Other
Date: 08/21/1992
Action: Leak Discovery

Global Id: T0600102180
Action Type: Other
Date: 08/21/1992
Action: Leak Reported

Global Id: T0600102180
Action Type: Other
Date: 08/21/1992
Action: Leak Stopped

LUST:
Global Id: T0600102180
Status: Open - Case Begin Date
Status Date: 08/21/1992

Global Id: T0600102180
Status: Open - Site Assessment
Status Date: 06/15/1993

Global Id: T0600102180
Status: Completed - Case Closed
Status Date: 07/15/1993

LUST REG 2:
Region: 2
Facility Id: 01-2370
Facility Status: Case Closed
Case Number: 01-2370
How Discovered: Tank Closure
Leak Cause: Corrosion
Leak Source: Tank
Date Leak Confirmed: 7/15/1993
Oversight Program: LUST
Prelim. Site Assesment Wokplan Submitted: Not reported
Preliminary Site Assesment Began: Not reported
Pollution Characterization Began: Not reported
Pollution Remediation Plan Submitted: Not reported
Date Remediation Action Underway: Not reported
Date Post Remedial Action Monitoring Began: Not reported

CORTESE:
Name: WHITTIER SCHOOL
Address: 1645 MILVIA ST
City,State,Zip: BERKELEY, CA 94703
Region: CORTESE
Envirostor Id: Not reported
Global ID: T0600102180
Site/Facility Type: LUST CLEANUP SITE

Map ID
Direction
Distance
Elevation Site

MAP FINDINGS

Database(s) EDR ID Number EPA ID Number

WHITTIER SCHOOL (Continued) **S100948448**

Cleanup Status:	COMPLETED - CASE CLOSED
Status Date:	Not reported
Site Code:	Not reported
Latitude:	Not reported
Longitude:	Not reported
Owner:	Not reported
Enf Type:	Not reported
Swat R:	Not reported
Flag:	active
Order No:	Not reported
Waste Discharge System No:	Not reported
Effective Date:	Not reported
Region 2:	Not reported
WID Id:	Not reported
Solid Waste Id No:	Not reported
Waste Management Uit Name:	Not reported
File Name:	Active Open

HIST CORTESE:

edr_fname:	WHITTIER SCHOOL
edr_fadd1:	1645 MILVIA
City,State,Zip:	BERKELEY, CA 94703
Region:	CORTESE
Facility County Code:	1
Reg By:	LTNKA
Reg Id:	01-2370

CERS:

Name:	WHITTIER SCHOOL
Address:	1645 MILVIA ST
City,State,Zip:	BERKELEY, CA 94703
Site ID:	697436
CERS ID:	T0600102180
CERS Description:	Leaking Underground Storage Tank Cleanup Site

Affiliation:

Affiliation Type Desc:	Local Agency Caseworker
Entity Name:	GEOFFERY FIEDLER - BERKELEY, CITY OF
Entity Title:	Not reported
Affiliation Address:	2118 MILVIA STREET 3RD FLOOR
Affiliation City:	BERKELEY
Affiliation State:	CA
Affiliation Country:	Not reported
Affiliation Zip:	Not reported
Affiliation Phone:	,

Affiliation Type Desc:	Regional Board Caseworker
Entity Name:	Regional Water Board - SAN FRANCISCO BAY RWQCB (REGION 2)
Entity Title:	Not reported
Affiliation Address:	1515 CLAY ST SUITE 1400
Affiliation City:	OAKLAND
Affiliation State:	CA
Affiliation Country:	Not reported
Affiliation Zip:	Not reported
Affiliation Phone:	,

MAP FINDINGS

Map ID / Direction / Distance / Elevation	Site	Database(s)	EDR ID Number / EPA ID Number
208 ENE 1/4-1/2 0.339 mi. 1790 ft.	**CSM PROPERTIES 1890 ARCH ST BERKELEY, CA 94709**	**LUST Cortese HIST CORTESE CERS**	**S103472172 N/A**

Relative: Higher

Actual: 268 ft.

LUST:

Name:	CSM PROPERTIES
Address:	1890 ARCH ST
City,State,Zip:	BERKELEY, CA 94709
Lead Agency:	SAN FRANCISCO BAY RWQCB (REGION 2)
Case Type:	LUST Cleanup Site
Geo Track:	http://geotracker.waterboards.ca.gov/profile_report.asp?global_id=T0600102182
Global Id:	T0600102182
Latitude:	37.874753
Longitude:	-122.264212
Status:	Completed - Case Closed
Status Date:	06/25/1999
Case Worker:	UUU
RB Case Number:	01-2372
Local Agency:	BERKELEY, CITY OF
File Location:	Not reported
Local Case Number:	0101-2372
Potential Media Affect:	Soil
Potential Contaminants of Concern:	Gasoline
EPA Region:	9
Coordinate Source:	Google Geocode
Cuf Case:	NO
Quantity Released Gallons:	Not reported
Begin Date:	12/14/1994
Leak Reported Date:	01/26/1995
How Discovered:	Other Means
How Discovered Description:	Not reported
Discharge Source:	Other
Discharge Cause:	Unknown
Stop Method:	Not reported
Stop Description:	Not reported
No Further Action Date:	06/25/1999
CA Water Watershed Name:	Bay Bridges - Berkeley (203.30)
Dwr Groundwater Subbasin Name:	Santa Clara Valley - East Bay Plain (2-009.04)
Disadvantaged Community:	Severely Disadvantaged Community
CA Enviroscreen 3 Score:	16-20%
CA Enviroscreen 4 Score:	20-25%
Military DOD Site:	No
Facility Project Subtype:	Not reported
RWQCB Region:	SAN FRANCISCO BAY RWQCB (REGION 2)
Site History:	Not reported

LUST:

Global Id:	T0600102182
Contact Type:	Local Agency Caseworker
Contact Name:	GEOFFERY FIEDLER
Organization Name:	BERKELEY, CITY OF
Address:	2118 MILVIA STREET 3RD FLOOR
City:	BERKELEY
Email:	gfiedler@ci.berkeley.ca.us
Phone Number:	Not reported

Global Id:	T0600102182
Contact Type:	Regional Board Caseworker - Primary Caseworker

Map ID
Direction
Distance
Elevation Site

MAP FINDINGS

Database(s) EDR ID Number EPA ID Number

CSM PROPERTIES (Continued) **S103472172**

Contact Name: Regional Water Board
Organization Name: SAN FRANCISCO BAY RWQCB (REGION 2)
Address: 1515 CLAY ST SUITE 1400
City: OAKLAND
Email: Not reported
Phone Number: Not reported

LUST:
Global Id: T0600102182
Action Type: ENFORCEMENT
Date: 06/25/1999
Action: Closure/No Further Action Letter

Global Id: T0600102182
Action Type: Other
Date: 12/14/1994
Action: Leak Discovery

Global Id: T0600102182
Action Type: Other
Date: 01/26/1995
Action: Leak Reported

Global Id: T0600102182
Action Type: ENFORCEMENT
Date: 06/25/1999
Action: Closure Summary

Global Id: T0600102182
Action Type: Other
Date: 12/14/1994
Action: Leak Stopped

LUST:
Global Id: T0600102182
Status: Open - Case Begin Date
Status Date: 12/14/1994

Global Id: T0600102182
Status: Open - Site Assessment
Status Date: 02/15/1995

Global Id: T0600102182
Status: Completed - Case Closed
Status Date: 06/25/1999

LUST REG 2:
Region: 2
Facility Id: 01-2372
Facility Status: Case Closed
Case Number: 0101-2372
How Discovered: OM
Leak Cause: UNK
Leak Source: UNK
Date Leak Confirmed: 2/15/1995

Map ID
Direction
Distance
Elevation Site

MAP FINDINGS

Database(s) EDR ID Number EPA ID Number

CSM PROPERTIES (Continued) **S103472172**

Oversight Program: LUST
Prelim. Site Assesment Wokplan Submitted: Not reported
Preliminary Site Assesment Began: Not reported
Pollution Characterization Began: Not reported
Pollution Remediation Plan Submitted: Not reported
Date Remediation Action Underway: Not reported
Date Post Remedial Action Monitoring Began: Not reported

CORTESE:
Name: CSM PROPERTIES
Address: 1890 ARCH ST
City,State,Zip: BERKELEY, CA 94709
Region: CORTESE
Envirostor Id: Not reported
Global ID: T0600102182
Site/Facility Type: LUST CLEANUP SITE
Cleanup Status: COMPLETED - CASE CLOSED
Status Date: Not reported
Site Code: Not reported
Latitude: Not reported
Longitude: Not reported
Owner: Not reported
Enf Type: Not reported
Swat R: Not reported
Flag: active
Order No: Not reported
Waste Discharge System No: Not reported
Effective Date: Not reported
Region 2: Not reported
WID Id: Not reported
Solid Waste Id No: Not reported
Waste Management Uit Name: Not reported
File Name: Active Open

HIST CORTESE:
edr_fname: CSM PROPERTIES
edr_fadd1: 1890 ARCH
City,State,Zip: BERKELEY, CA 94709
Region: CORTESE
Facility County Code: 1
Reg By: LTNKA
Reg Id: 01-2372

CERS:
Name: CSM PROPERTIES
Address: 1890 ARCH ST
City,State,Zip: BERKELEY, CA 94709
Site ID: 648686
CERS ID: T0600102182
CERS Description: Leaking Underground Storage Tank Cleanup Site

Affiliation:
Affiliation Type Desc: Local Agency Caseworker
Entity Name: GEOFFERY FIEDLER - BERKELEY, CITY OF
Entity Title: Not reported
Affiliation Address: 2118 MILVIA STREET 3RD FLOOR

Map ID
Direction
Distance
Elevation | Site | MAP FINDINGS | Database(s) | EDR ID Number / EPA ID Number

CSM PROPERTIES (Continued) **S103472172**

Affiliation City:	BERKELEY
Affiliation State:	CA
Affiliation Country:	Not reported
Affiliation Zip:	Not reported
Affiliation Phone:	,
Affiliation Type Desc:	Regional Board Caseworker
Entity Name:	Regional Water Board - SAN FRANCISCO BAY RWQCB (REGION 2)
Entity Title:	Not reported
Affiliation Address:	1515 CLAY ST SUITE 1400
Affiliation City:	OAKLAND
Affiliation State:	CA
Affiliation Country:	Not reported
Affiliation Zip:	Not reported
Affiliation Phone:	,

AH209 **BERKELEY VILLAGE** **LUST** **S101306340**
North **1663 SHATTUCK AVE** **Cortese** **N/A**
1/4-1/2 **BERKELEY, CA 94704** **HIST CORTESE**
0.345 mi. **CERS**
1819 ft. **Site 1 of 3 in cluster AH**

Relative: **Higher**
Actual: **240 ft.**

LUST:

Name:	BERKELEY VILLAGE
Address:	1663 SHATTUCK AVE
City,State,Zip:	BERKELEY, CA 94704
Lead Agency:	BERKELEY, CITY OF
Case Type:	LUST Cleanup Site
Geo Track:	http://geotracker.waterboards.ca.gov/profile_report.asp?global_id=T0600100187
Global Id:	T0600100187
Latitude:	37.8771628
Longitude:	-122.2688744
Status:	Completed - Case Closed
Status Date:	06/25/1999
Case Worker:	GAF
RB Case Number:	01S0051
Local Agency:	BERKELEY, CITY OF
File Location:	Not reported
Local Case Number:	01-0200
Potential Media Affect:	Other Groundwater (uses other than drinking water)
Potential Contaminants of Concern:	Gasoline
EPA Region:	9
Coordinate Source:	Google Geocode
Cuf Case:	NO
Quantity Released Gallons:	Not reported
Begin Date:	08/07/1986
Leak Reported Date:	09/06/1986
How Discovered:	Tank Closure
How Discovered Description:	Not reported
Discharge Source:	Tank
Discharge Cause:	Physc / Mech Damage
Stop Method:	Not reported
Stop Description:	Not reported
No Further Action Date:	06/25/1999
CA Water Watershed Name:	Bay Bridges - Berkeley (203.30)
Dwr Groundwater Subbasin Name:	Santa Clara Valley - East Bay Plain (2-009.04)
Disadvantaged Community:	Disadvantaged Community

Map ID
Direction
Distance
Elevation Site

MAP FINDINGS

Database(s) EDR ID Number EPA ID Number

BERKELEY VILLAGE (Continued) **S101306340**

CA Enviroscreen 3 Score: 21-25%
CA Enviroscreen 4 Score: 25-30%
Military DOD Site: No
Facility Project Subtype: Not reported
RWQCB Region: SAN FRANCISCO BAY RWQCB (REGION 2)
Site History: Not reported

LUST:
Global Id: T0600100187
Contact Type: Local Agency Caseworker - Primary Caseworker
Contact Name: GEOFFERY FIEDLER
Organization Name: BERKELEY, CITY OF
Address: 2118 MILVIA STREET 3RD FLOOR
City: BERKELEY
Email: gfiedler@ci.berkeley.ca.us
Phone Number: Not reported

Global Id: T0600100187
Contact Type: Regional Board Caseworker
Contact Name: Regional Water Board
Organization Name: SAN FRANCISCO BAY RWQCB (REGION 2)
Address: 1515 CLAY ST SUITE 1400
City: OAKLAND
Email: Not reported
Phone Number: Not reported

LUST:
Global Id: T0600100187
Action Type: RESPONSE
Date: 10/30/1986
Action: Other Report / Document

Global Id: T0600100187
Action Type: RESPONSE
Date: 08/14/1987
Action: Other Report / Document

Global Id: T0600100187
Action Type: RESPONSE
Date: 04/28/1987
Action: Other Report / Document

Global Id: T0600100187
Action Type: RESPONSE
Date: 08/28/1986
Action: Other Report / Document

Global Id: T0600100187
Action Type: RESPONSE
Date: 10/09/1987
Action: Interim Remedial Action Report

Global Id: T0600100187
Action Type: RESPONSE
Date: 03/10/1987
Action: Other Report / Document

MAP FINDINGS

Map ID
Direction
Distance
Elevation | Site | Database(s) | EDR ID Number
EPA ID Number

BERKELEY VILLAGE (Continued) **S101306340**

Global Id: T0600100187
Action Type: RESPONSE
Date: 07/01/1987
Action: Other Report / Document

Global Id: T0600100187
Action Type: RESPONSE
Date: 10/15/1987
Action: Other Report / Document

Global Id: T0600100187
Action Type: RESPONSE
Date: 07/30/1987
Action: Correspondence

Global Id: T0600100187
Action Type: RESPONSE
Date: 03/15/1985
Action: Other Report / Document

Global Id: T0600100187
Action Type: RESPONSE
Date: 03/15/1987
Action: Interim Remedial Action Plan

Global Id: T0600100187
Action Type: RESPONSE
Date: 12/18/1987
Action: Correspondence

Global Id: T0600100187
Action Type: RESPONSE
Date: 04/16/1987
Action: Correspondence

Global Id: T0600100187
Action Type: RESPONSE
Date: 07/07/1988
Action: Monitoring Report - Other

Global Id: T0600100187
Action Type: ENFORCEMENT
Date: 11/25/1987
Action: Other Report

Global Id: T0600100187
Action Type: RESPONSE
Date: 11/20/1986
Action: Correspondence

Global Id: T0600100187
Action Type: RESPONSE
Date: 07/15/1987
Action: Correspondence

Global Id: T0600100187
Action Type: RESPONSE

Map ID
Direction
Distance
Elevation | Site | MAP FINDINGS | Database(s) | EDR ID Number EPA ID Number

BERKELEY VILLAGE (Continued) **S101306340**

Date: 03/13/1987
Action: Correspondence

Global Id: T0600100187
Action Type: RESPONSE
Date: 07/13/1987
Action: Other Report / Document

Global Id: T0600100187
Action Type: RESPONSE
Date: 03/31/1989
Action: Other Report / Document

Global Id: T0600100187
Action Type: RESPONSE
Date: 09/29/1986
Action: Correspondence

Global Id: T0600100187
Action Type: RESPONSE
Date: 04/15/1987
Action: Correspondence

Global Id: T0600100187
Action Type: RESPONSE
Date: 07/24/1987
Action: Correspondence

Global Id: T0600100187
Action Type: RESPONSE
Date: 06/22/1987
Action: Correspondence

Global Id: T0600100187
Action Type: RESPONSE
Date: 08/28/1986
Action: Other Report / Document

Global Id: T0600100187
Action Type: RESPONSE
Date: 07/31/1986
Action: Other Report / Document

Global Id: T0600100187
Action Type: RESPONSE
Date: 08/04/1987
Action: Correspondence

Global Id: T0600100187
Action Type: RESPONSE
Date: 05/08/1987
Action: Other Report / Document

Global Id: T0600100187
Action Type: RESPONSE
Date: 08/13/1987
Action: Other Report / Document

Map ID
Direction
Distance
Elevation | Site | MAP FINDINGS | Database(s) | EDR ID Number EPA ID Number

BERKELEY VILLAGE (Continued) **S101306340**

Global Id: T0600100187
Action Type: RESPONSE
Date: 07/16/1987
Action: Other Report / Document

Global Id: T0600100187
Action Type: RESPONSE
Date: 06/18/1987
Action: Correspondence

Global Id: T0600100187
Action Type: Other
Date: 09/06/1986
Action: Leak Discovery

Global Id: T0600100187
Action Type: Other
Date: 09/06/1986
Action: Leak Reported

Global Id: T0600100187
Action Type: ENFORCEMENT
Date: 02/24/1987
Action: Other Report

Global Id: T0600100187
Action Type: Other
Date: 09/06/1986
Action: Leak Stopped

LUST:
Global Id: T0600100187
Status: Open - Case Begin Date
Status Date: 08/07/1986

Global Id: T0600100187
Status: Open - Site Assessment
Status Date: 08/07/1986

Global Id: T0600100187
Status: Open - Site Assessment
Status Date: 10/13/1986

Global Id: T0600100187
Status: Completed - Case Closed
Status Date: 06/25/1999

LUST REG 2:
Region: 2
Facility Id: 01-0200
Facility Status: Case Closed
Case Number: 01-0200
How Discovered: Tank Closure
Leak Cause: Structure Failure
Leak Source: Tank

Map ID
Direction
Distance
Elevation Site

MAP FINDINGS

Database(s) EDR ID Number EPA ID Number

BERKELEY VILLAGE (Continued) **S101306340**

Date Leak Confirmed: Not reported
Oversight Program: LUST
Prelim. Site Assesment Wokplan Submitted: Not reported
Preliminary Site Assesment Began: 8/7/1986
Pollution Characterization Began: 10/13/1986
Pollution Remediation Plan Submitted: Not reported
Date Remediation Action Underway: Not reported
Date Post Remedial Action Monitoring Began: Not reported

CORTESE:
Name: BERKELEY VILLAGE
Address: 1663 SHATTUCK AVE
City,State,Zip: BERKELEY, CA 94704
Region: CORTESE
Envirostor Id: Not reported
Global ID: T0600100187
Site/Facility Type: LUST CLEANUP SITE
Cleanup Status: COMPLETED - CASE CLOSED
Status Date: Not reported
Site Code: Not reported
Latitude: Not reported
Longitude: Not reported
Owner: Not reported
Enf Type: Not reported
Swat R: Not reported
Flag: active
Order No: Not reported
Waste Discharge System No: Not reported
Effective Date: Not reported
Region 2: Not reported
WID Id: Not reported
Solid Waste Id No: Not reported
Waste Management Uit Name: Not reported
File Name: Active Open

HIST CORTESE:
edr_fname: BERKELEY VILLAGE
edr_fadd1: 1663 SHATTUCK
City,State,Zip: BERKELEY, CA
Region: CORTESE
Facility County Code: 1
Reg By: LTNKA
Reg Id: 01-0200

CERS:
Name: BERKELEY VILLAGE
Address: 1663 SHATTUCK AVE
City,State,Zip: BERKELEY, CA 94704
Site ID: 638011
CERS ID: T0600100187
CERS Description: Leaking Underground Storage Tank Cleanup Site

Affiliation:
Affiliation Type Desc: Local Agency Caseworker
Entity Name: GEOFFERY FIEDLER - BERKELEY, CITY OF
Entity Title: Not reported

Map ID
Direction
Distance
Elevation | Site | MAP FINDINGS | Database(s) | EDR ID Number / EPA ID Number

BERKELEY VILLAGE (Continued) **S101306340**

Affiliation Address:	2118 MILVIA STREET 3RD FLOOR
Affiliation City:	BERKELEY
Affiliation State:	CA
Affiliation Country:	Not reported
Affiliation Zip:	Not reported
Affiliation Phone:	,
Affiliation Type Desc:	Regional Board Caseworker
Entity Name:	Regional Water Board - SAN FRANCISCO BAY RWQCB (REGION 2)
Entity Title:	Not reported
Affiliation Address:	1515 CLAY ST SUITE 1400
Affiliation City:	OAKLAND
Affiliation State:	CA
Affiliation Country:	Not reported
Affiliation Zip:	Not reported
Affiliation Phone:	,

AH210 **VIRGINIA CLEANERS** **RESPONSE** **S102008254**
North **1667 SHATTUCK AVENUE** **ENVIROSTOR** **N/A**
1/4-1/2 **BERKELEY, CA 94709** **CERS**
0.345 mi.
1819 ft. **Site 2 of 3 in cluster AH**

Relative: Higher
Actual: 240 ft.

RESPONSE:

Name:	VIRGINIA CLEANERS
Address:	1667 SHATTUCK AVENUE
City,State,Zip:	BERKELEY, CA 94709
Facility ID:	1720108
Site Type:	State Response
Site Type Detail:	State Response or NPL
Acres:	0.05
National Priorities List:	NO
Cleanup Oversight Agencies:	SMBRP, CITY OF BERKELEY
Lead Agency Description:	DTSC - Site Cleanup Program
Project Manager:	Not reported
Supervisor:	Referred - Not Assigned
Division Branch:	Cleanup Berkeley
Site Code:	Not reported
Site Mgmt. Req.:	NONE SPECIFIED
Assembly:	14
Senate:	7
Special Program Status:	Not reported
Status:	No Further Action
Status Date:	12/18/1987
Restricted Use:	NO
Funding:	Not reported
Latitude:	37.87694
Longitude:	-122.2688
APN:	NONE SPECIFIED
Past Use:	DRY CLEANING
Potential COC :	* HYDROCARBON SOLVENTS
Confirmed COC:	* HYDROCARBON SOLVENTS
Potential Description:	SOIL
Alias Name:	Not reported
Alias Type:	Not reported

Completed Info:

Map ID
Direction
Distance
Elevation Site

MAP FINDINGS

Database(s) EDR ID Number EPA ID Number

VIRGINIA CLEANERS (Continued) **S102008254**

Completed Area Name: Not reported
Completed Sub Area Name: Not reported
Completed Document Type: Not reported
Completed Date: Not reported
Comments: Not reported

Future Area Name: Not reported
Future Sub Area Name: Not reported
Future Document Type: Not reported
Future Due Date: Not reported
Schedule Area Name: Not reported
Schedule Sub Area Name: Not reported
Schedule Document Type: Not reported
Schedule Due Date: Not reported
Schedule Revised Date: Not reported

ENVIROSTOR:
Name: VIRGINIA CLEANERS
Address: 1667 SHATTUCK AVENUE
City,State,Zip: BERKELEY, CA 94709
Facility ID: 1720108
Status: No Further Action
Status Date: 12/18/1987
Site Code: Not reported
Site Type: State Response
Site Type Detailed: State Response or NPL
Acres: 0.05
NPL: NO
Regulatory Agencies: SMBRP, CITY OF BERKELEY
Lead Agency: SMBRP
Program Manager: Not reported
Supervisor: Referred - Not Assigned
Division Branch: Cleanup Berkeley
Assembly: 14
Senate: 7
Special Program: Not reported
Restricted Use: NO
Site Mgmt Req: NONE SPECIFIED
Funding: Not reported
Latitude: 37.87694
Longitude: -122.2688
APN: NONE SPECIFIED
Past Use: DRY CLEANING
Potential COC: * HYDROCARBON SOLVENTS
Confirmed COC: * HYDROCARBON SOLVENTS
Potential Description: SOIL
Alias Name: Not reported
Alias Type: Not reported

Completed Info:
Completed Area Name: Not reported
Completed Sub Area Name: Not reported
Completed Document Type: Not reported
Completed Date: Not reported
Comments: Not reported

Future Area Name: Not reported

Map ID
Direction
Distance
Elevation | Site | MAP FINDINGS | Database(s) | EDR ID Number / EPA ID Number

VIRGINIA CLEANERS (Continued) **S102008254**

Future Sub Area Name: Not reported
Future Document Type: Not reported
Future Due Date: Not reported
Schedule Area Name: Not reported
Schedule Sub Area Name: Not reported
Schedule Document Type: Not reported
Schedule Due Date: Not reported
Schedule Revised Date: Not reported

CERS:
Name: VIRGINIA CLEANERS
Address: 1667 SHATTUCK AVENUE
City,State,Zip: BERKELEY, CA 94709
Site ID: 610766
CERS ID: 01720108
CERS Description: State Response

Affiliation:
Affiliation Type Desc: Supervisor
Entity Name: Referred - Not Assigned
Entity Title: Not reported
Affiliation Address: Not reported
Affiliation City: Not reported
Affiliation State: Not reported
Affiliation Country: Not reported
Affiliation Zip: Not reported
Affiliation Phone: ,

AI211
SSE
1/4-1/2
0.352 mi.
1859 ft.

Relative:
Higher

Actual:
191 ft.

PACIFIC BELL
2116 BANCROFT WAY
BERKELEY, CA 94704

Site 1 of 2 in cluster AI

RCRA-LQG **1000250587**
LUST **CAD054391776**
SWEEPS UST
HIST UST
CA FID UST
FINDS
ECHO
Cortese
EMI
HIST CORTESE
HAZNET
CERS
HWTS

RCRA Listings:
Date Form Received by Agency: 19810109
Handler Name: Pacific Bell
Handler Address: 2116 BANCROFT WAY
Handler City,State,Zip: BERKELEY, CA 94704
EPA ID: CAD054391776
Contact Name: ENVIRONMENTAL MANAGER
Contact Address: 2116 BANCROFT WAY
Contact City,State,Zip: BERKELEY, CA 94704
Contact Telephone: 415-954-9836
Contact Fax: Not reported
Contact Email: Not reported
Contact Title: Not reported
EPA Region: 09
Land Type: Other

PACIFIC BELL (Continued) **1000250587**

Federal Waste Generator Description:	Large Quantity Generator
Non-Notifier:	Not reported
Biennial Report Cycle:	Not reported
Accessibility:	Not reported
Active Site Indicator:	Handler Activities
State District Owner:	Ca
State District:	2
Mailing Address:	220 MONTGOMERY STREET RM 1051
Mailing City,State,Zip:	SAN FRANCISCO, CA 94104
Owner Name:	The Pacific Tel & Tel Company
Owner Type:	Private
Operator Name:	Not reported
Operator Type:	Not reported
Short-Term Generator Activity:	No
Importer Activity:	No
Mixed Waste Generator:	No
Transporter Activity:	Yes
Transfer Facility Activity:	No
Recycler Activity with Storage:	No
Small Quantity On-Site Burner Exemption:	No
Smelting Melting and Refining Furnace Exemption:	No
Underground Injection Control:	No
Off-Site Waste Receipt:	No
Universal Waste Indicator:	No
Universal Waste Destination Facility:	No
Federal Universal Waste:	No
Active Site State-Reg Handler:	---
Federal Facility Indicator:	Not reported
Hazardous Secondary Material Indicator:	N
Sub-Part K Indicator:	Not reported
2018 GPRA Permit Baseline:	Not on the Baseline
2018 GPRA Renewals Baseline:	Not on the Baseline
202 GPRA Corrective Action Baseline:	No
Subject to Corrective Action Universe:	No
Non-TSDFs Where RCRA CA has Been Imposed Universe:	No
Corrective Action Priority Ranking:	No NCAPS ranking
Environmental Control Indicator:	No
Institutional Control Indicator:	No
Human Exposure Controls Indicator:	N/A
Groundwater Controls Indicator:	N/A
Significant Non-Complier Universe:	No
Unaddressed Significant Non-Complier Universe:	No
Addressed Significant Non-Complier Universe:	No
Significant Non-Complier With a Compliance Schedule Universe:	No
Financial Assurance Required:	Not reported
Handler Date of Last Change:	20020627
Recognized Trader-Importer:	No
Recognized Trader-Exporter:	No
Importer of Spent Lead Acid Batteries:	No
Exporter of Spent Lead Acid Batteries:	No
Recycler Activity Without Storage:	No
Manifest Broker:	No
Sub-Part P Indicator:	No

Handler - Owner Operator:
Owner/Operator Indicator: Owner

Map ID
Direction
Distance
Elevation | Site | MAP FINDINGS | Database(s) | EDR ID Number EPA ID Number

PACIFIC BELL (Continued) **1000250587**

Owner/Operator Name: THE PACIFIC TEL & TEL COMPANY
Legal Status: Private
Date Became Current: Not reported
Date Ended Current: Not reported
Owner/Operator Address: NOT REQUIRED
Owner/Operator City,State,Zip: NOT REQUIRED, ME 99999
Owner/Operator Telephone: 415-555-1212
Owner/Operator Telephone Ext: Not reported
Owner/Operator Fax: Not reported
Owner/Operator Email: Not reported

Historic Generators:
Receive Date: 19810109
Handler Name: PACIFIC BELL
Federal Waste Generator Description: Large Quantity Generator
State District Owner: Ca
Large Quantity Handler of Universal Waste: No
Recognized Trader Importer: No
Recognized Trader Exporter: No
Spent Lead Acid Battery Importer: No
Spent Lead Acid Battery Exporter: No
Current Record: Yes
Non Storage Recycler Activity: Not reported
Electronic Manifest Broker: Not reported

Receive Date: 19900409
Handler Name: PACIFIC BELL
Federal Waste Generator Description: Large Quantity Generator
State District Owner: Not reported
Large Quantity Handler of Universal Waste: No
Recognized Trader Importer: No
Recognized Trader Exporter: No
Spent Lead Acid Battery Importer: No
Spent Lead Acid Battery Exporter: No
Current Record: No
Non Storage Recycler Activity: Not reported
Electronic Manifest Broker: Not reported

List of NAICS Codes and Descriptions:
NAICS Code: 5133
NAICS Description: TELECOMMUNICATIONS

Facility Has Received Notices of Violations:
Violations: No Violations Found

Evaluation Action Summary:
Evaluations: No Evaluations Found

LUST:
Name: PACIFIC BELL
Address: 2116 BANCROFT WY
City,State,Zip: BERKELEY, CA 94704
Lead Agency: SAN FRANCISCO BAY RWQCB (REGION 2)
Case Type: LUST Cleanup Site

Map ID
Direction
Distance
Elevation | Site | MAP FINDINGS | Database(s) | EDR ID Number / EPA ID Number

PACIFIC BELL (Continued) **1000250587**

Geo Track:	http://geotracker.waterboards.ca.gov/profile_report.asp?global_id=T0600101021
Global Id:	T0600101021
Latitude:	37.8676853
Longitude:	-122.2669311
Status:	Completed - Case Closed
Status Date:	06/25/1999
Case Worker:	UUU
RB Case Number:	01-1110
Local Agency:	BERKELEY, CITY OF
File Location:	Not reported
Local Case Number:	01-1110
Potential Media Affect:	Soil
Potential Contaminants of Concern:	Diesel
EPA Region:	9
Coordinate Source:	Google Geocode
Cuf Case:	NO
Quantity Released Gallons:	Not reported
Begin Date:	12/24/1985
Leak Reported Date:	12/24/1985
How Discovered:	Tank Closure
How Discovered Description:	Not reported
Discharge Source:	Tank
Discharge Cause:	Physc / Mech Damage
Stop Method:	Not reported
Stop Description:	Not reported
No Further Action Date:	06/25/1999
CA Water Watershed Name:	Bay Bridges - Berkeley (203.30)
Dwr Groundwater Subbasin Name:	Santa Clara Valley - East Bay Plain (2-009.04)
Disadvantaged Community:	Not reported
CA Enviroscreen 3 Score:	36-40%
CA Enviroscreen 4 Score:	35-40%
Military DOD Site:	No
Facility Project Subtype:	Not reported
RWQCB Region:	SAN FRANCISCO BAY RWQCB (REGION 2)
Site History:	Not reported

LUST:

Global Id:	T0600101021
Contact Type:	Local Agency Caseworker
Contact Name:	GEOFFERY FIEDLER
Organization Name:	BERKELEY, CITY OF
Address:	2118 MILVIA STREET 3RD FLOOR
City:	BERKELEY
Email:	gfiedler@ci.berkeley.ca.us
Phone Number:	Not reported

Global Id:	T0600101021
Contact Type:	Regional Board Caseworker - Primary Caseworker
Contact Name:	Regional Water Board
Organization Name:	SAN FRANCISCO BAY RWQCB (REGION 2)
Address:	1515 CLAY ST SUITE 1400
City:	OAKLAND
Email:	Not reported
Phone Number:	Not reported

LUST:

Global Id:	T0600101021

Map ID
Direction
Distance
Elevation | Site | MAP FINDINGS | Database(s) | EDR ID Number EPA ID Number

PACIFIC BELL (Continued) **1000250587**

Action Type: ENFORCEMENT
Date: 06/25/1999
Action: Closure/No Further Action Letter

Global Id: T0600101021
Action Type: Other
Date: 12/24/1985
Action: Leak Discovery

Global Id: T0600101021
Action Type: Other
Date: 12/24/1985
Action: Leak Reported

Global Id: T0600101021
Action Type: Other
Date: 12/24/1985
Action: Leak Stopped

LUST:
Global Id: T0600101021
Status: Open - Case Begin Date
Status Date: 12/24/1985

Global Id: T0600101021
Status: Completed - Case Closed
Status Date: 06/25/1999

LUST REG 2:
Region: 2
Facility Id: 01-1110
Facility Status: Case Closed
Case Number: 01-1110
How Discovered: Tank Closure
Leak Cause: Structure Failure
Leak Source: Tank
Date Leak Confirmed: Not reported
Oversight Program: LUST
Prelim. Site Assesment Wokplan Submitted: Not reported
Preliminary Site Assesment Began: Not reported
Pollution Characterization Began: Not reported
Pollution Remediation Plan Submitted: Not reported
Date Remediation Action Underway: Not reported
Date Post Remedial Action Monitoring Began: Not reported

SWEEPS UST:
Name: PACIFIC BELL
Address: 2116 BANCROFT WAY
City: BERKELEY
Status: Not reported
Comp Number: 57240
Number: Not reported
Board Of Equalization: 44-031914
Referral Date: Not reported
Action Date: Not reported

Map ID
Direction
Distance
Elevation | Site | MAP FINDINGS | Database(s) | EDR ID Number EPA ID Number

PACIFIC BELL (Continued) **1000250587**

Created Date:	Not reported
Owner Tank Id:	Not reported
SWRCB Tank Id:	01-020-057240-000002
Tank Status:	Not reported
Capacity:	7500
Active Date:	Not reported
Tank Use:	M.V. FUEL
STG:	PRODUCT
Content:	DIESEL
Number Of Tanks:	1

Name:	PACIFIC BELL
Address:	2116 BANCROFT WAY
City:	BERKELEY
Status:	Active
Comp Number:	57240
Number:	1
Board Of Equalization:	44-031914
Referral Date:	08-25-93
Action Date:	08-25-93
Created Date:	02-29-88
Owner Tank Id:	128
SWRCB Tank Id:	01-020-057240-000001
Tank Status:	A
Capacity:	6000
Active Date:	08-25-93
Tank Use:	OIL
STG:	P
Content:	DIESEL
Number Of Tanks:	1

HIST UST:

Name:	PACIFIC BELL (Q2-002)
Address:	2116 BANCROFT WAY
City,State,Zip:	BERKELEY, CA 94704
File Number:	000361f0
URL:	https://documents.geotracker.waterboards.ca.gov/ustpdfs/pdf/000361f0.pdf
Region:	STATE
Facility ID:	00000057240
Facility Type:	Other
Other Type:	SIC 4800
Contact Name:	E.J.KOEHLER
Telephone:	4155426758
Owner Name:	PACIFIC BELL
Owner Address:	370 THIRD STREET
Owner City,St,Zip:	SAN FRANCISCO, CA 94107
Total Tanks:	0002

Tank Num:	001
Container Num:	D-78-6K
Year Installed:	1978
Tank Capacity:	00006000
Tank Used for:	PRODUCT
Type of Fuel:	DIESEL
Container Construction Thickness:	Not reported
Leak Detection:	None

Map ID
Direction
Distance
Elevation Site

MAP FINDINGS

Database(s) EDR ID Number EPA ID Number

PACIFIC BELL (Continued) **1000250587**

Tank Num: 002
Container Num: D-68-75C
Year Installed: 1968
Tank Capacity: 00007500
Tank Used for: PRODUCT
Type of Fuel: DIESEL
Container Construction Thickness: Not reported
Leak Detection: None

Click here for Geo Tracker PDF:

CA FID UST:
Facility ID: 01003152
Regulated By: UTNKA
Regulated ID: CAD054391
Cortese Code: Not reported
SIC Code: Not reported
Facility Phone: 4156447904
Mail To: Not reported
Mailing Address: 2600 CAMINO RAMON
Mailing Address 2: Not reported
Mailing City,St,Zip: BERKELEY 94704
Contact: Not reported
Contact Phone: Not reported
DUNs Number: Not reported
NPDES Number: Not reported
EPA ID: Not reported
Comments: Not reported
Status: Active

FINDS:
Registry ID: 110002649689

Click Here for FRS Facility Detail Report:

Environmental Interest/Information System:
The California Environmental Protection Agency (CalEPA) has recently implemented a new data warehouse system (nSite). This data warehouse combines and merges facility and site information from five different systems managed within CalEPA. The five systems are: California Environmental Reporting System (CERS),EnviroStor, GeoTracker, California Integrated Water Quality System (CIWQS), andToxic Release Inventory (TRI).
California's Hazardous Waste Tracking System Data Mart (HWTS-DATAMART) provides information on hazardous waste shipments for generators, transporters, and treatment, storage, and disposal facilities.
THE EMISSION INVENTORY SYSTEM (EIS) MAINTAINS AN INVENTORY OF LARGE STATIONARY SOURCES AND VOLUNTARILY-REPORTED SMALLER SOURCES OF AIR POINT POLLUTANT EMITTERS. IT CONTAINS INFORMATION ABOUT FACILITY SITES AND THEIR PHYSICAL LOCATION, EMISSIONS UNITS, EMISSIONS PROCESSES, RELEASE POINTS, CONTROL APPROACHES, AND REGULATIONS. FACILITY INVENTORY DATA ARE KEPT SEPARATE FROM THE EMISSIONS DATA AND HAVE STABLE IDENTIFIERS TO IMPROVE CONTINUITY FROM YEAR TO YEAR AND TO HELP IDENTIFY DUPLICATE OR MISSING FACILITIES
The Resource Conservation and Recovery Act Information System (RCRAInfo) is EPA's comprehensive information system in support of the Resource Conservation and Recovery Act (RCRA) of 1976 and the

Map ID
Direction
Distance
Elevation | Site | MAP FINDINGS | Database(s) | EDR ID Number / EPA ID Number

PACIFIC BELL (Continued) **1000250587**

Hazardous and Solid Waste Amendments (HSWA) of 1984. It tracks many types of information about generators, transporters, treaters, storers, and disposers of hazardous waste.

Click this hyperlink while viewing on your computer to access additional FINDS: detail in the EDR Site Report.

ECHO:

Envid:	1000250587
Registry ID:	110002649689
DFR URL:	http://echo.epa.gov/detailed-facility-report?fid=110002649689
Name:	PACIFIC BELL
Address:	2116 BANCROFT WAY
City,State,Zip:	BERKELEY, CA 94704

CORTESE:

Name:	PACIFIC BELL
Address:	2116 BANCROFT WY
City,State,Zip:	BERKELEY, CA 94704
Region:	CORTESE
Envirostor Id:	Not reported
Global ID:	T0600101021
Site/Facility Type:	LUST CLEANUP SITE
Cleanup Status:	COMPLETED - CASE CLOSED
Status Date:	Not reported
Site Code:	Not reported
Latitude:	Not reported
Longitude:	Not reported
Owner:	Not reported
Enf Type:	Not reported
Swat R:	Not reported
Flag:	active
Order No:	Not reported
Waste Discharge System No:	Not reported
Effective Date:	Not reported
Region 2:	Not reported
WID Id:	Not reported
Solid Waste Id No:	Not reported
Waste Management Uit Name:	Not reported
File Name:	Active Open

EMI:

Name:	PACIFIC BELL
Address:	2116 BANCROFT WAY
City,State,Zip:	BERKELEY, CA 94704
Year:	2002
County Code:	1
Air Basin:	SF
Facility ID:	13451
Air District Name:	BA
SIC Code:	4813
Air District Name:	BAY AREA AQMD
Community Health Air Pollution Info System:	Not reported
Consolidated Emission Reporting Rule:	Not reported
Total Organic Hydrocarbon Gases Tons/Yr:	0
Reactive Organic Gases Tons/Yr:	0
Carbon Monoxide Emissions Tons/Yr:	0

Map ID
Direction
Distance
Elevation | Site | MAP FINDINGS | Database(s) | EDR ID Number EPA ID Number

PACIFIC BELL (Continued) **1000250587**

NOX - Oxides of Nitrogen Tons/Yr: 0
SOX - Oxides of Sulphur Tons/Yr: 0
Particulate Matter Tons/Yr: 0
Part. Matter 10 Micrometers and Smllr Tons/Yr: 0

Name: PACIFIC BELL
Address: 2116 BANCROFT WAY
City,State,Zip: BERKELEY, CA 94704
Year: 2003
County Code: 1
Air Basin: SF
Facility ID: 13451
Air District Name: BA
SIC Code: 4813
Air District Name: BAY AREA AQMD
Community Health Air Pollution Info System: Not reported
Consolidated Emission Reporting Rule: Not reported
Total Organic Hydrocarbon Gases Tons/Yr: 0
Reactive Organic Gases Tons/Yr: 0
Carbon Monoxide Emissions Tons/Yr: 0
NOX - Oxides of Nitrogen Tons/Yr: 0
SOX - Oxides of Sulphur Tons/Yr: 0
Particulate Matter Tons/Yr: 0
Part. Matter 10 Micrometers and Smllr Tons/Yr: 0

Name: PACIFIC BELL
Address: 2116 BANCROFT WAY
City,State,Zip: BERKELEY, CA 94704
Year: 2004
County Code: 1
Air Basin: SF
Facility ID: 13451
Air District Name: BA
SIC Code: 4813
Air District Name: BAY AREA AQMD
Community Health Air Pollution Info System: Not reported
Consolidated Emission Reporting Rule: Not reported
Total Organic Hydrocarbon Gases Tons/Yr: 0.025
Reactive Organic Gases Tons/Yr: 0.0209175
Carbon Monoxide Emissions Tons/Yr: 0.069
NOX - Oxides of Nitrogen Tons/Yr: 0.317
SOX - Oxides of Sulphur Tons/Yr: 0.005
Particulate Matter Tons/Yr: 0.023
Part. Matter 10 Micrometers and Smllr Tons/Yr: 0.022448

Name: PACIFIC BELL
Address: 2116 BANCROFT WAY
City,State,Zip: BERKELEY, CA 94704
Year: 2005
County Code: 1
Air Basin: SF
Facility ID: 13451
Air District Name: BA
SIC Code: 4813
Air District Name: BAY AREA AQMD
Community Health Air Pollution Info System: Not reported
Consolidated Emission Reporting Rule: Not reported

Map ID
Direction
Distance
Elevation | Site | MAP FINDINGS | Database(s) | EDR ID Number / EPA ID Number

PACIFIC BELL (Continued) **1000250587**

Total Organic Hydrocarbon Gases Tons/Yr:	.025
Reactive Organic Gases Tons/Yr:	.0209175
Carbon Monoxide Emissions Tons/Yr:	.069
NOX - Oxides of Nitrogen Tons/Yr:	.317
SOX - Oxides of Sulphur Tons/Yr:	.005
Particulate Matter Tons/Yr:	.023
Part. Matter 10 Micrometers and Smllr Tons/Yr:	.022448

Name:	PACIFIC BELL
Address:	2116 BANCROFT WAY
City,State,Zip:	BERKELEY, CA 94704
Year:	2006
County Code:	1
Air Basin:	SF
Facility ID:	13451
Air District Name:	BA
SIC Code:	4813
Air District Name:	BAY AREA AQMD
Community Health Air Pollution Info System:	Not reported
Consolidated Emission Reporting Rule:	Not reported
Total Organic Hydrocarbon Gases Tons/Yr:	.002
Reactive Organic Gases Tons/Yr:	.0016734
Carbon Monoxide Emissions Tons/Yr:	.007
NOX - Oxides of Nitrogen Tons/Yr:	.031
SOX - Oxides of Sulphur Tons/Yr:	0
Particulate Matter Tons/Yr:	.002
Part. Matter 10 Micrometers and Smllr Tons/Yr:	.001952

Name:	PACIFIC BELL
Address:	2116 BANCROFT WAY
City,State,Zip:	BERKELEY, CA 94704
Year:	2007
County Code:	1
Air Basin:	SF
Facility ID:	13451
Air District Name:	BA
SIC Code:	4813
Air District Name:	BAY AREA AQMD
Community Health Air Pollution Info System:	Not reported
Consolidated Emission Reporting Rule:	Not reported
Total Organic Hydrocarbon Gases Tons/Yr:	.002
Reactive Organic Gases Tons/Yr:	.0016734
Carbon Monoxide Emissions Tons/Yr:	.007
NOX - Oxides of Nitrogen Tons/Yr:	.031
SOX - Oxides of Sulphur Tons/Yr:	0
Particulate Matter Tons/Yr:	.002
Part. Matter 10 Micrometers and Smllr Tons/Yr:	.001952

Name:	PACIFIC BELL
Address:	2116 BANCROFT WAY
City,State,Zip:	BERKELEY, CA 94704
Year:	2008
County Code:	1
Air Basin:	SF
Facility ID:	13451
Air District Name:	BA
SIC Code:	4813

Map ID
Direction
Distance
Elevation | Site | MAP FINDINGS | Database(s) | EDR ID Number EPA ID Number

PACIFIC BELL (Continued) **1000250587**

Air District Name:	BAY AREA AQMD
Community Health Air Pollution Info System:	Not reported
Consolidated Emission Reporting Rule:	Not reported
Total Organic Hydrocarbon Gases Tons/Yr:	.013
Reactive Organic Gases Tons/Yr:	.0108771
Carbon Monoxide Emissions Tons/Yr:	.035
NOX - Oxides of Nitrogen Tons/Yr:	.16
SOX - Oxides of Sulphur Tons/Yr:	0
Particulate Matter Tons/Yr:	.011
Part. Matter 10 Micrometers and Smllr Tons/Yr:	.010736

Name:	PACIFIC BELL
Address:	2116 BANCROFT WAY
City,State,Zip:	BERKELEY, CA 94704
Year:	2009
County Code:	1
Air Basin:	SF
Facility ID:	13451
Air District Name:	BA
SIC Code:	4813
Air District Name:	BAY AREA AQMD
Community Health Air Pollution Info System:	Not reported
Consolidated Emission Reporting Rule:	Not reported
Total Organic Hydrocarbon Gases Tons/Yr:	0.012
Reactive Organic Gases Tons/Yr:	0.0100404
Carbon Monoxide Emissions Tons/Yr:	3.5000000000000003E-2
NOX - Oxides of Nitrogen Tons/Yr:	0.161
SOX - Oxides of Sulphur Tons/Yr:	0
Particulate Matter Tons/Yr:	1.2295081967213101E-2
Part. Matter 10 Micrometers and Smllr Tons/Yr:	0.012

Name:	PACIFIC BELL
Address:	2116 BANCROFT WAY
City,State,Zip:	BERKELEY, CA 94704
Year:	2010
County Code:	1
Air Basin:	SF
Facility ID:	13451
Air District Name:	BA
SIC Code:	4813
Air District Name:	BAY AREA AQMD
Community Health Air Pollution Info System:	Not reported
Consolidated Emission Reporting Rule:	Not reported
Total Organic Hydrocarbon Gases Tons/Yr:	0.012
Reactive Organic Gases Tons/Yr:	0.0100404
Carbon Monoxide Emissions Tons/Yr:	3.5000000000000003E-2
NOX - Oxides of Nitrogen Tons/Yr:	0.161
SOX - Oxides of Sulphur Tons/Yr:	0
Particulate Matter Tons/Yr:	1.2295081967213101E-2
Part. Matter 10 Micrometers and Smllr Tons/Yr:	0.012

Name:	PACIFIC BELL
Address:	2116 BANCROFT WAY
City,State,Zip:	BERKELEY, CA 94704
Year:	2011
County Code:	1
Air Basin:	SF

Map ID
Direction
Distance
Elevation | Site | MAP FINDINGS | Database(s) | EDR ID Number EPA ID Number

PACIFIC BELL (Continued) **1000250587**

Facility ID:	13451
Air District Name:	BA
SIC Code:	4813
Air District Name:	BAY AREA AQMD
Community Health Air Pollution Info System:	Not reported
Consolidated Emission Reporting Rule:	Not reported
Total Organic Hydrocarbon Gases Tons/Yr:	0.012
Reactive Organic Gases Tons/Yr:	0.0100404
Carbon Monoxide Emissions Tons/Yr:	0.035
NOX - Oxides of Nitrogen Tons/Yr:	0.161
SOX - Oxides of Sulphur Tons/Yr:	0
Particulate Matter Tons/Yr:	0
Part. Matter 10 Micrometers and Smllr Tons/Yr:	0

Name:	PACIFIC BELL
Address:	2116 BANCROFT WAY
City,State,Zip:	BERKELEY, CA 94704
Year:	2012
County Code:	1
Air Basin:	SF
Facility ID:	13451
Air District Name:	BA
SIC Code:	4813
Air District Name:	BAY AREA AQMD
Community Health Air Pollution Info System:	Not reported
Consolidated Emission Reporting Rule:	Not reported
Total Organic Hydrocarbon Gases Tons/Yr:	0.008
Reactive Organic Gases Tons/Yr:	0.0066936
Carbon Monoxide Emissions Tons/Yr:	0.024
NOX - Oxides of Nitrogen Tons/Yr:	0.112
SOX - Oxides of Sulphur Tons/Yr:	0
Particulate Matter Tons/Yr:	0.0081967213115
Part. Matter 10 Micrometers and Smllr Tons/Yr:	0.008

Name:	PACIFIC BELL
Address:	2116 BANCROFT WAY
City,State,Zip:	BERKELEY, CA 94704
Year:	2013
County Code:	1
Air Basin:	SF
Facility ID:	13451
Air District Name:	BA
SIC Code:	4813
Air District Name:	BAY AREA AQMD
Community Health Air Pollution Info System:	Not reported
Consolidated Emission Reporting Rule:	Not reported
Total Organic Hydrocarbon Gases Tons/Yr:	0.008
Reactive Organic Gases Tons/Yr:	0.0066936
Carbon Monoxide Emissions Tons/Yr:	0.024
NOX - Oxides of Nitrogen Tons/Yr:	0.112
SOX - Oxides of Sulphur Tons/Yr:	0
Particulate Matter Tons/Yr:	0.008
Part. Matter 10 Micrometers and Smllr Tons/Yr:	0.008

Name:	PACIFIC BELL
Address:	2116 BANCROFT WAY
City,State,Zip:	BERKELEY, CA 94704

Map ID
Direction
Distance
Elevation | Site | MAP FINDINGS | Database(s) | EDR ID Number EPA ID Number

PACIFIC BELL (Continued) **1000250587**

Year:	2014
County Code:	1
Air Basin:	SF
Facility ID:	13451
Air District Name:	BA
SIC Code:	4813
Air District Name:	BAY AREA AQMD
Community Health Air Pollution Info System:	Not reported
Consolidated Emission Reporting Rule:	Not reported
Total Organic Hydrocarbon Gases Tons/Yr:	0.013713531
Reactive Organic Gases Tons/Yr:	0
Carbon Monoxide Emissions Tons/Yr:	0.041411988
NOX - Oxides of Nitrogen Tons/Yr:	0.190486385
SOX - Oxides of Sulphur Tons/Yr:	8.8305e-005
Particulate Matter Tons/Yr:	0.014180139
Part. Matter 10 Micrometers and Smllr Tons/Yr:	0.013612934

Name:	PACIFIC BELL
Address:	2116 BANCROFT WAY
City,State,Zip:	BERKELEY, CA 94704
Year:	2015
County Code:	1
Air Basin:	SF
Facility ID:	13451
Air District Name:	BA
SIC Code:	4813
Air District Name:	BAY AREA AQMD
Community Health Air Pollution Info System:	Not reported
Consolidated Emission Reporting Rule:	Not reported
Total Organic Hydrocarbon Gases Tons/Yr:	0.01371353
Reactive Organic Gases Tons/Yr:	0.01335135
Carbon Monoxide Emissions Tons/Yr:	0.04141199
NOX - Oxides of Nitrogen Tons/Yr:	0.1904864
SOX - Oxides of Sulphur Tons/Yr:	8.8305e-005
Particulate Matter Tons/Yr:	0.01418014
Part. Matter 10 Micrometers and Smllr Tons/Yr:	0.01361293

Name:	PACIFIC BELL
Address:	2116 BANCROFT WAY
City,State,Zip:	BERKELEY, CA 94704
Year:	2016
County Code:	1
Air Basin:	SF
Facility ID:	13451
Air District Name:	BA
SIC Code:	4813
Air District Name:	BAY AREA AQMD
Community Health Air Pollution Info System:	Not reported
Consolidated Emission Reporting Rule:	Not reported
Total Organic Hydrocarbon Gases Tons/Yr:	0.011690279
Reactive Organic Gases Tons/Yr:	0.010269910102
Carbon Monoxide Emissions Tons/Yr:	0.035302197
NOX - Oxides of Nitrogen Tons/Yr:	0.162382639
SOX - Oxides of Sulphur Tons/Yr:	7.5277e-005
Particulate Matter Tons/Yr:	0.002319046
Part. Matter 10 Micrometers and Smllr Tons/Yr:	0.002226284

Map ID
Direction
Distance
Elevation | Site | MAP FINDINGS | Database(s) | EDR ID Number / EPA ID Number

PACIFIC BELL (Continued) **1000250587**

Name:	PACIFIC BELL
Address:	2116 BANCROFT WAY
City,State,Zip:	BERKELEY, CA 94704
Year:	2017
County Code:	1
Air Basin:	SF
Facility ID:	13451
Air District Name:	BA
SIC Code:	4813
Air District Name:	BAY AREA AQMD
Community Health Air Pollution Info System:	Not reported
Consolidated Emission Reporting Rule:	Not reported
Total Organic Hydrocarbon Gases Tons/Yr:	0.011690279
Reactive Organic Gases Tons/Yr:	0.010269910102
Carbon Monoxide Emissions Tons/Yr:	0.035302197
NOX - Oxides of Nitrogen Tons/Yr:	0.162382639
SOX - Oxides of Sulphur Tons/Yr:	7.5277e-005
Particulate Matter Tons/Yr:	0.002319046
Part. Matter 10 Micrometers and Smllr Tons/Yr:	0.002226284

Name:	PACIFIC BELL
Address:	2116 BANCROFT WAY
City,State,Zip:	BERKELEY, CA 94704
Year:	2018
County Code:	1
Air Basin:	SF
Facility ID:	13451
Air District Name:	BA
SIC Code:	4813
Air District Name:	BAY AREA AQMD
Community Health Air Pollution Info System:	Not reported
Consolidated Emission Reporting Rule:	Not reported
Total Organic Hydrocarbon Gases Tons/Yr:	0.007368309
Reactive Organic Gases Tons/Yr:	0.0064730594565
Carbon Monoxide Emissions Tons/Yr:	0.022250756
NOX - Oxides of Nitrogen Tons/Yr:	0.102348768
SOX - Oxides of Sulphur Tons/Yr:	4.7446e-005
Particulate Matter Tons/Yr:	0.00146168
Part. Matter 10 Micrometers and Smllr Tons/Yr:	0.001403213

Name:	PACIFIC BELL
Address:	2116 BANCROFT WAY
City,State,Zip:	BERKELEY, CA 94704
Year:	2019
County Code:	1
Air Basin:	SF
Facility ID:	13451
Air District Name:	BA
SIC Code:	4813
Air District Name:	BAY AREA AQMD
Community Health Air Pollution Info System:	Not reported
Consolidated Emission Reporting Rule:	Not reported
Total Organic Hydrocarbon Gases Tons/Yr:	0.007368309
Reactive Organic Gases Tons/Yr:	0.0064730594565
Carbon Monoxide Emissions Tons/Yr:	0.022250756
NOX - Oxides of Nitrogen Tons/Yr:	0.102348768
SOX - Oxides of Sulphur Tons/Yr:	4.7446e-005

Map ID
Direction
Distance
Elevation | Site | MAP FINDINGS | Database(s) | EDR ID Number EPA ID Number

PACIFIC BELL (Continued) **1000250587**

Particulate Matter Tons/Yr: 0.00146168
Part. Matter 10 Micrometers and Smllr Tons/Yr: 0.001403213

Name: PACIFIC BELL
Address: 2116 BANCROFT WAY
City,State,Zip: BERKELEY, CA 94704
Year: 2020
County Code: 1
Air Basin: SF
Facility ID: 13451
Air District Name: BA
SIC Code: 4813
Air District Name: BAY AREA AQMD
Community Health Air Pollution Info System: Not reported
Consolidated Emission Reporting Rule: Not reported
Total Organic Hydrocarbon Gases Tons/Yr: 0.006100825
Reactive Organic Gases Tons/Yr: 0.0053595747625
Carbon Monoxide Emissions Tons/Yr: 0.018423219
NOX - Oxides of Nitrogen Tons/Yr: 0.084742893
SOX - Oxides of Sulphur Tons/Yr: 3.9285e-005
Particulate Matter Tons/Yr: 0.001210245
Part. Matter 10 Micrometers and Smllr Tons/Yr: 0.001161835

Name: PACIFIC BELL
Address: 2116 BANCROFT WAY
City,State,Zip: BERKELEY, CA 94704
Year: 2021
County Code: 1
Air Basin: SF
Facility ID: 13451
Air District Name: BA
SIC Code: 4813
Air District Name: BAY AREA AQMD
Community Health Air Pollution Info System: Not reported
Consolidated Emission Reporting Rule: Not reported
Total Organic Hydrocarbon Gases Tons/Yr: 0.008560815
Reactive Organic Gases Tons/Yr: 0.0075206759775
Carbon Monoxide Emissions Tons/Yr: 0.026553148
NOX - Oxides of Nitrogen Tons/Yr: 0.122138891
SOX - Oxides of Sulphur Tons/Yr: 5.66e-005
Particulate Matter Tons/Yr: 0.001674538
Part. Matter 10 Micrometers and Smllr Tons/Yr: 0.00166608

HIST CORTESE:
edr_fname: PACIFIC BELL
edr_fadd1: 2116 BANCROFT
City,State,Zip: BERKELEY, CA 94704
Region: CORTESE
Facility County Code: 1
Reg By: LTNKA
Reg Id: 01-1110

HAZNET:
Name: PACIFIC BELL
Address: 2116 BANCROFT WAY
Address 2: Not reported

Map ID
Direction
Distance
Elevation | Site | MAP FINDINGS | Database(s) | EDR ID Number / EPA ID Number

PACIFIC BELL (Continued) **1000250587**

City,State,Zip: BERKELEY, CA 947040000
Contact: DERONICA LAMB
Telephone: 2147410464
Mailing Name: Not reported
Mailing Address: 308 S. AKARD ST.

Year: 2017
Gepaid: CAD054391776
TSD EPA ID: CAD982444481
CA Waste Code: 181 - Other inorganic solid waste
Disposal Method: H141 - Storage, Bulking, And/Or Transfer Off Site--No Treatment/Reovery (H010-H129) Or (H131-H135)
Tons: 0.02

Year: 2017
Gepaid: CAD054391776
TSD EPA ID: MOD981123391
CA Waste Code: 791 - Liquids with pH <= 2
Disposal Method: H141 - Storage, Bulking, And/Or Transfer Off Site--No Treatment/Reovery (H010-H129) Or (H131-H135)
Tons: 0.02502

Year: 2017
Gepaid: CAD054391776
TSD EPA ID: TXD982290140
CA Waste Code: 551 - Laboratory waste chemicals
Disposal Method: H129 - Other Treatment
Tons: 0.001

Year: 2012
Gepaid: CAD054391776
TSD EPA ID: CAD981382732
CA Waste Code: 151 - Asbestos containing waste
Disposal Method: H132 - Landfill Or Surface Impoundment That Will Be Closed As Landfill(To Include On-Site Treatment And/Or Stabilization)
Tons: 6.4

Year: 2009
Gepaid: CAD054391776
TSD EPA ID: CAD059494310
CA Waste Code: 221 - Waste oil and mixed oil
Disposal Method: H141 - Storage, Bulking, And/Or Transfer Off Site--No Treatment/Reovery (H010-H129) Or (H131-H135)
Tons: 0.304

Year: 2009
Gepaid: CAD054391776
TSD EPA ID: CAD059494310
CA Waste Code: 223 - Unspecified oil-containing waste
Disposal Method: H141 - Storage, Bulking, And/Or Transfer Off Site--No Treatment/Reovery (H010-H129) Or (H131-H135)
Tons: 0.04

Year: 2007
Gepaid: CAD054391776
TSD EPA ID: CAD059494310
CA Waste Code: 551 - Laboratory waste chemicals

Map ID
Direction
Distance
Elevation Site

MAP FINDINGS

Database(s) EDR ID Number EPA ID Number

PACIFIC BELL (Continued) **1000250587**

Disposal Method:	H141 - Storage, Bulking, And/Or Transfer Off Site--No Treatment/Reovery (H010-H129) Or (H131-H135)
Tons:	0.0025
Year:	2007
Gepaid:	CAD054391776
TSD EPA ID:	UTD981552177
CA Waste Code:	261 - Polychlorinated biphenyls and material containing PCBs
Disposal Method:	H040 - Incineration--Thermal Destruction Other Than Use As A Fuel
Tons:	0.06612
Year:	2007
Gepaid:	CAD054391776
TSD EPA ID:	CAD059494310
CA Waste Code:	343 - Unspecified organic liquid mixture
Disposal Method:	H141 - Storage, Bulking, And/Or Transfer Off Site--No Treatment/Reovery (H010-H129) Or (H131-H135)
Tons:	0.0045
Year:	2006
Gepaid:	CAD054391776
TSD EPA ID:	CAD009452657
CA Waste Code:	221 - Waste oil and mixed oil
Disposal Method:	-
Tons:	0.209

Click this hyperlink while viewing on your computer to access
17 additional CA HAZNET: record(s) in the EDR Site Report.

Additional Info:

Year:	2017
Gen EPA ID:	CAD054391776
Shipment Date:	20171103
Creation Date:	10/10/2018 18:30:31
Receipt Date:	20171207
Manifest ID:	000106984DAT
Trans EPA ID:	MNS000110924
Trans Name:	STERICYCLE SPECIALTY MANAGEMENT OF NEVADA LLC
Trans 2 EPA ID:	NED986382133
Trans 2 Name:	SMITH SYSTEMS INC
TSDF EPA ID:	NVD980895338
Trans Name:	21ST CENTURY ENVIRONMENTAL MANAGEMENT OF NEVADA
TSDF Alt EPA ID:	Not reported
TSDF Alt Name:	Not reported
Waste Code Description:	221 - Waste oil and mixed oil
RCRA Code:	Not reported
Meth Code:	H141 - Storage, Bulking, And/Or Transfer Off Site--No Treatment/Reovery (H010-H129) Or (H131-H135)
Quantity Tons:	Not reported
Waste Quantity:	554
Quantity Unit:	Not reported
Additional Code 1:	Not reported
Additional Code 2:	Not reported
Additional Code 3:	Not reported
Additional Code 4:	Not reported

Map ID
Direction
Distance
Elevation | Site | MAP FINDINGS | Database(s) | EDR ID Number EPA ID Number

PACIFIC BELL (Continued) **1000250587**

Additional Code 5:	Not reported
Shipment Date:	20171103
Creation Date:	10/10/2018 18:30:31
Receipt Date:	20171207
Manifest ID:	000106984DAT
Trans EPA ID:	MNS000110924
Trans Name:	STERICYCLE SPECIALTY MANAGEMENT OF NEVADA LLC
Trans 2 EPA ID:	NED986382133
Trans 2 Name:	SMITH SYSTEMS INC
TSDF EPA ID:	NVD980895338
Trans Name:	21ST CENTURY ENVIRONMENTAL MANAGEMENT OF NEVADA
TSDF Alt EPA ID:	Not reported
TSDF Alt Name:	Not reported
Waste Code Description:	- Not reported
RCRA Code:	Not reported
Meth Code:	H141 - Storage, Bulking, And/Or Transfer Off Site--No Treatment/Reovery (H010-H129) Or (H131-H135)
Quantity Tons:	Not reported
Waste Quantity:	105
Quantity Unit:	Not reported
Additional Code 1:	Not reported
Additional Code 2:	Not reported
Additional Code 3:	Not reported
Additional Code 4:	Not reported
Additional Code 5:	Not reported
Shipment Date:	20170424
Creation Date:	7/6/2018 18:30:51
Receipt Date:	20170527
Manifest ID:	016465262JJK
Trans EPA ID:	CAR000217513
Trans Name:	ENVIRONMENTAL LOGISTICS INC
Trans 2 EPA ID:	Not reported
Trans 2 Name:	Not reported
TSDF EPA ID:	MOD981123391
Trans Name:	HAZMAT INC
TSDF Alt EPA ID:	Not reported
TSDF Alt Name:	Not reported
Waste Code Description:	791 - Liquids with pH < 2 792 Liquids with pH < 2 with metals
RCRA Code:	D002
Meth Code:	H141 - Storage, Bulking, And/Or Transfer Off Site--No Treatment/Reovery (H010-H129) Or (H131-H135)
Quantity Tons:	0.02502
Waste Quantity:	6
Quantity Unit:	G
Additional Code 1:	Not reported
Additional Code 2:	Not reported
Additional Code 3:	Not reported
Additional Code 4:	Not reported
Additional Code 5:	Not reported
Shipment Date:	20170424
Creation Date:	5/17/2018 18:31:27
Receipt Date:	20170503
Manifest ID:	016465261JJK
Trans EPA ID:	CAR000217513

Map ID
Direction
Distance
Elevation | Site | MAP FINDINGS | Database(s) | EDR ID Number EPA ID Number

PACIFIC BELL (Continued) **1000250587**

Trans Name:	ENVIRONMENTAL LOGISTICS INC
Trans 2 EPA ID:	Not reported
Trans 2 Name:	Not reported
TSDF EPA ID:	CAD982444481
Trans Name:	FILTER RECYCLING SERVICES INC
TSDF Alt EPA ID:	Not reported
TSDF Alt Name:	Not reported
Waste Code Description:	181 - Other inorganic solid waste Organics
RCRA Code:	Not reported
Meth Code:	H141 - Storage, Bulking, And/Or Transfer Off Site--No Treatment/Reovery (H010-H129) Or (H131-H135)
Quantity Tons:	0.02
Waste Quantity:	40
Quantity Unit:	P
Additional Code 1:	Not reported
Additional Code 2:	Not reported
Additional Code 3:	Not reported
Additional Code 4:	Not reported
Additional Code 5:	Not reported
Shipment Date:	20170327
Creation Date:	5/12/2018 18:30:23
Receipt Date:	20170411
Manifest ID:	010540504FLE
Trans EPA ID:	MAD039322250
Trans Name:	CLEAN HARBORS ENVIRONMENTAL SERVICE INC
Trans 2 EPA ID:	MOD095038998
Trans 2 Name:	TSMT
TSDF EPA ID:	TXD982290140
Trans Name:	CLEAN HARBORS LAPORTE LLC
TSDF Alt EPA ID:	Not reported
TSDF Alt Name:	Not reported
Waste Code Description:	551 - Laboratory waste chemicals 561 Detergent and soap
RCRA Code:	Not reported
Meth Code:	H129 - Other Treatment
Quantity Tons:	0.001
Waste Quantity:	2
Quantity Unit:	P
Additional Code 1:	Not reported
Additional Code 2:	Not reported
Additional Code 3:	Not reported
Additional Code 4:	Not reported
Additional Code 5:	Not reported

Additional Info:

Year:	2012
Gen EPA ID:	CAD054391776
Shipment Date:	20120918
Creation Date:	11/22/2012 22:15:21
Receipt Date:	20120925
Manifest ID:	007856383JJK
Trans EPA ID:	CAR000182295
Trans Name:	COASTWIDE ENVIRONMENTAL TECHNOLOGIES INC
Trans 2 EPA ID:	CAR000037283
Trans 2 Name:	WORLD ENVIRONMENTAL AND ENERGY INC
TSDF EPA ID:	CAD981382732

Map ID
Direction
Distance
Elevation | Site | MAP FINDINGS | Database(s) | EDR ID Number / EPA ID Number

PACIFIC BELL (Continued) **1000250587**

Trans Name:	ALTAMONT LANDFILL
TSDF Alt EPA ID:	Not reported
TSDF Alt Name:	Not reported
Waste Code Description:	151 - Asbestos-containing waste
RCRA Code:	Not reported
Meth Code:	H132 - Landfill Or Surface Impoundment That Will Be Closed As Landfill(To Include On-Site Treatment And/Or Stabilization)
Quantity Tons:	3.2
Waste Quantity:	8
Quantity Unit:	Y
Additional Code 1:	Not reported
Additional Code 2:	Not reported
Additional Code 3:	Not reported
Additional Code 4:	Not reported
Additional Code 5:	Not reported
Shipment Date:	20120914
Creation Date:	11/6/2012 22:15:10
Receipt Date:	20120917
Manifest ID:	007856380JJK
Trans EPA ID:	CAR000182295
Trans Name:	COASTWIDE ENVIRONMENTAL TECHNOLOGIES INC
Trans 2 EPA ID:	CAR000182295
Trans 2 Name:	COASTWIDE ENVIRONMENTAL TECHNOLOGIES INC
TSDF EPA ID:	CAD981382732
Trans Name:	ALTAMONT
TSDF Alt EPA ID:	Not reported
TSDF Alt Name:	Not reported
Waste Code Description:	151 - Asbestos-containing waste
RCRA Code:	Not reported
Meth Code:	H132 - Landfill Or Surface Impoundment That Will Be Closed As Landfill(To Include On-Site Treatment And/Or Stabilization)
Quantity Tons:	3.2
Waste Quantity:	8
Quantity Unit:	Y
Additional Code 1:	Not reported
Additional Code 2:	Not reported
Additional Code 3:	Not reported
Additional Code 4:	Not reported
Additional Code 5:	Not reported

Additional Info:

Year:	2009
Gen EPA ID:	CAD054391776
Shipment Date:	20091125
Creation Date:	2/3/2010 18:30:49
Receipt Date:	20091202
Manifest ID:	002962439FLE
Trans EPA ID:	MAD039322250
Trans Name:	CLEAN HARBORS ENVIRONMENTAL SERVICES INC
Trans 2 EPA ID:	Not reported
Trans 2 Name:	Not reported
TSDF EPA ID:	CAD059494310
Trans Name:	CLEAN HARBORS SAN JOSE LLC
TSDF Alt EPA ID:	Not reported
TSDF Alt Name:	Not reported

Map ID
Direction
Distance
Elevation Site

MAP FINDINGS

Database(s) EDR ID Number EPA ID Number

PACIFIC BELL (Continued) **1000250587**

Waste Code Description:	223 - Unspecified oil-containing waste
RCRA Code:	Not reported
Meth Code:	H141 - Storage, Bulking, And/Or Transfer Off Site--No Treatment/Reovery (H010-H129) Or (H131-H135)
Quantity Tons:	0.04
Waste Quantity:	80
Quantity Unit:	P
Additional Code 1:	Not reported
Additional Code 2:	Not reported
Additional Code 3:	Not reported
Additional Code 4:	Not reported
Additional Code 5:	Not reported
Shipment Date:	20091125
Creation Date:	2/3/2010 18:30:49
Receipt Date:	20091202
Manifest ID:	002962439FLE
Trans EPA ID:	MAD039322250
Trans Name:	CLEAN HARBORS ENVIRONMENTAL SERVICES INC
Trans 2 EPA ID:	Not reported
Trans 2 Name:	Not reported
TSDF EPA ID:	CAD059494310
Trans Name:	CLEAN HARBORS SAN JOSE LLC
TSDF Alt EPA ID:	Not reported
TSDF Alt Name:	Not reported
Waste Code Description:	221 - Waste oil and mixed oil
RCRA Code:	Not reported
Meth Code:	H141 - Storage, Bulking, And/Or Transfer Off Site--No Treatment/Reovery (H010-H129) Or (H131-H135)
Quantity Tons:	0.304
Waste Quantity:	80
Quantity Unit:	G
Additional Code 1:	Not reported
Additional Code 2:	Not reported
Additional Code 3:	Not reported
Additional Code 4:	Not reported
Additional Code 5:	Not reported

Additional Info:

Year:	2007
Gen EPA ID:	CAD054391776
Shipment Date:	20070214
Creation Date:	10/10/2007 18:30:08
Receipt Date:	20070222
Manifest ID:	000359250FLE
Trans EPA ID:	MAD039322250
Trans Name:	CLEAN HARBORS ENV SERVICES INC
Trans 2 EPA ID:	UTD988074712
Trans 2 Name:	TW COMPANY
TSDF EPA ID:	UTD981552177
Trans Name:	CLEAN HARBORS ARAGONITE LLC
TSDF Alt EPA ID:	Not reported
TSDF Alt Name:	Not reported
Waste Code Description:	261 - Not reported
RCRA Code:	Not reported
Meth Code:	H040 - Incineration--Thermal Destruction Other Than Use As A Fuel

Map ID
Direction
Distance
Elevation | Site | MAP FINDINGS | Database(s) | EDR ID Number EPA ID Number

PACIFIC BELL (Continued) **1000250587**

Quantity Tons:	0.06612
Waste Quantity:	60
Quantity Unit:	K
Additional Code 1:	Not reported
Additional Code 2:	Not reported
Additional Code 3:	Not reported
Additional Code 4:	Not reported
Additional Code 5:	Not reported
Shipment Date:	20070214
Creation Date:	8/9/2007 18:31:05
Receipt Date:	20070216
Manifest ID:	000359251FLE
Trans EPA ID:	MAD039322250
Trans Name:	CLEAN HARBORS ENV SERVICES INC
Trans 2 EPA ID:	Not reported
Trans 2 Name:	Not reported
TSDF EPA ID:	CAD059494310
Trans Name:	CLEAN HARBORS SAN JOSE LLC
TSDF Alt EPA ID:	Not reported
TSDF Alt Name:	Not reported
Waste Code Description:	551 - Laboratory waste chemicals 561 Detergent and soap
RCRA Code:	D009
Meth Code:	H141 - Storage, Bulking, And/Or Transfer Off Site--No Treatment/Reovery (H010-H129) Or (H131-H135)
Quantity Tons:	0.0025
Waste Quantity:	5
Quantity Unit:	P
Additional Code 1:	Not reported
Additional Code 2:	Not reported
Additional Code 3:	Not reported
Additional Code 4:	Not reported
Additional Code 5:	Not reported
Shipment Date:	20070214
Creation Date:	8/9/2007 18:31:05
Receipt Date:	20070216
Manifest ID:	000359251FLE
Trans EPA ID:	MAD039322250
Trans Name:	CLEAN HARBORS ENV SERVICES INC
Trans 2 EPA ID:	Not reported
Trans 2 Name:	Not reported
TSDF EPA ID:	CAD059494310
Trans Name:	CLEAN HARBORS SAN JOSE LLC
TSDF Alt EPA ID:	Not reported
TSDF Alt Name:	Not reported
Waste Code Description:	343 - Unspecified organic liquid mixture
RCRA Code:	D001
Meth Code:	H141 - Storage, Bulking, And/Or Transfer Off Site--No Treatment/Reovery (H010-H129) Or (H131-H135)
Quantity Tons:	0.0045
Waste Quantity:	9
Quantity Unit:	P
Additional Code 1:	Not reported
Additional Code 2:	Not reported
Additional Code 3:	Not reported
Additional Code 4:	Not reported

Map ID
Direction
Distance
Elevation | Site | MAP FINDINGS | Database(s) | EDR ID Number EPA ID Number

PACIFIC BELL (Continued) **1000250587**

Additional Code 5: Not reported

Additional Info:
Year: 2006
Gen EPA ID: CAD054391776

Shipment Date: 20061003
Creation Date: 4/19/2007 18:30:43
Receipt Date: 20061003
Manifest ID: 001446973JJK
Trans EPA ID: CAD009452657
Trans Name: ROMIC ENVIRONMENTAL TECHNOLOGIES CORPORATION/AES
Trans 2 EPA ID: Not reported
Trans 2 Name: Not reported
TSDF EPA ID: CAD009452657
Trans Name: ROMIC ENVIRONMENTAL TECHNOLOGIES CORPORATION/AES
TSDF Alt EPA ID: Not reported
TSDF Alt Name: Not reported
Waste Code Description: 221 - Waste oil and mixed oil
RCRA Code: Not reported
Meth Code: - Not reported
Quantity Tons: 0.209
Waste Quantity: 55
Quantity Unit: G
Additional Code 1: Not reported
Additional Code 2: Not reported
Additional Code 3: Not reported
Additional Code 4: Not reported
Additional Code 5: Not reported

Shipment Date: 20061003
Creation Date: 4/19/2007 18:30:43
Receipt Date: 20061003
Manifest ID: 001446973JJK
Trans EPA ID: CAD009452657
Trans Name: ROMIC ENVIRONMENTAL TECHNOLOGIES CORPORATION/AES
Trans 2 EPA ID: Not reported
Trans 2 Name: Not reported
TSDF EPA ID: CAD009452657
Trans Name: ROMIC ENVIRONMENTAL TECHNOLOGIES CORPORATION/AES
TSDF Alt EPA ID: Not reported
TSDF Alt Name: Not reported
Waste Code Description: 134 - Aqueous solution with <10% total organic residues
RCRA Code: Not reported
Meth Code: H020 - Solvents Recovery
Quantity Tons: 0.924
Waste Quantity: 220
Quantity Unit: G
Additional Code 1: Not reported
Additional Code 2: Not reported
Additional Code 3: Not reported
Additional Code 4: Not reported
Additional Code 5: Not reported

Additional Info:
Year: 2005

Map ID
Direction
Distance
Elevation | Site | MAP FINDINGS | Database(s) | EDR ID Number / EPA ID Number

PACIFIC BELL (Continued) **1000250587**

Gen EPA ID: CAD054391776

Shipment Date: 20050829
Creation Date: 12/16/2005 18:31:03
Receipt Date: 20050829
Manifest ID: 24538710
Trans EPA ID: CAD009452657
Trans Name: ROMIC ENVIRONMENTAL TECH
Trans 2 EPA ID: Not reported
Trans 2 Name: Not reported
TSDF EPA ID: CAD009452657
Trans Name: ROMIC ENVIRONMENTAL TECH
TSDF Alt EPA ID: CAD009452657
TSDF Alt Name: Not reported
Waste Code Description: 135 - Unspecified aqueous solution
RCRA Code: Not reported
Meth Code: R01 - Recycler
Quantity Tons: 0.042
Waste Quantity: 10
Quantity Unit: G
Additional Code 1: Not reported
Additional Code 2: Not reported
Additional Code 3: Not reported
Additional Code 4: Not reported
Additional Code 5: Not reported

Additional Info:
Year: 2002
Gen EPA ID: CAD054391776

Shipment Date: 20020701
Creation Date: 3/17/2003 18:31:23
Receipt Date: 20020701
Manifest ID: 21753207
Trans EPA ID: CAD009452657
Trans Name: Not reported
Trans 2 EPA ID: Not reported
Trans 2 Name: Not reported
TSDF EPA ID: CAD009452657
Trans Name: Not reported
TSDF Alt EPA ID: Not reported
TSDF Alt Name: Not reported
Waste Code Description: 343 - Unspecified organic liquid mixture
RCRA Code: Not reported
Meth Code: R01 - Recycler
Quantity Tons: 0.561
Waste Quantity: 165
Quantity Unit: G
Additional Code 1: Not reported
Additional Code 2: Not reported
Additional Code 3: Not reported
Additional Code 4: Not reported
Additional Code 5: Not reported

Additional Info:
Year: 2000

Map ID
Direction
Distance
Elevation | Site | MAP FINDINGS | Database(s) | EDR ID Number
EPA ID Number

PACIFIC BELL (Continued) **1000250587**

Gen EPA ID:	CAD054391776
Shipment Date:	20000223
Creation Date:	5/17/2000 0:00:00
Receipt Date:	20000308
Manifest ID:	99552653
Trans EPA ID:	CAD982030173
Trans Name:	Not reported
Trans 2 EPA ID:	Not reported
Trans 2 Name:	Not reported
TSDF EPA ID:	CAD028409019
Trans Name:	Not reported
TSDF Alt EPA ID:	Not reported
TSDF Alt Name:	Not reported
Waste Code Description:	331 - Off-specification, aged, or surplus organics
RCRA Code:	Not reported
Meth Code:	H01 - Transfer Station
Quantity Tons:	0.5445
Waste Quantity:	165
Quantity Unit:	G
Additional Code 1:	Not reported
Additional Code 2:	Not reported
Additional Code 3:	Not reported
Additional Code 4:	Not reported
Additional Code 5:	Not reported
Shipment Date:	20000223
Creation Date:	5/17/2000 0:00:00
Receipt Date:	20000308
Manifest ID:	99552653
Trans EPA ID:	CAD982030173
Trans Name:	Not reported
Trans 2 EPA ID:	Not reported
Trans 2 Name:	Not reported
TSDF EPA ID:	CAD028409019
Trans Name:	Not reported
TSDF Alt EPA ID:	Not reported
TSDF Alt Name:	Not reported
Waste Code Description:	221 - Waste oil and mixed oil
RCRA Code:	Not reported
Meth Code:	T01 - Treatment, Tank
Quantity Tons:	0.247
Waste Quantity:	65
Quantity Unit:	G
Additional Code 1:	Not reported
Additional Code 2:	Not reported
Additional Code 3:	Not reported
Additional Code 4:	Not reported
Additional Code 5:	Not reported

Additional Info:

Year:	1999
Gen EPA ID:	CAD054391776
Shipment Date:	19990706
Creation Date:	9/1/1999 0:00:00
Receipt Date:	19990715

Map ID
Direction
Distance
Elevation Site

MAP FINDINGS

Database(s) EDR ID Number EPA ID Number

PACIFIC BELL (Continued) **1000250587**

Manifest ID:	98531239
Trans EPA ID:	CAD982030173
Trans Name:	Not reported
Trans 2 EPA ID:	Not reported
Trans 2 Name:	Not reported
TSDF EPA ID:	CAD028409019
Trans Name:	Not reported
TSDF Alt EPA ID:	Not reported
TSDF Alt Name:	Not reported
Waste Code Description:	352 - Other organic solids
RCRA Code:	Not reported
Meth Code:	H01 - Transfer Station
Quantity Tons:	0.075
Waste Quantity:	150
Quantity Unit:	P
Additional Code 1:	Not reported
Additional Code 2:	Not reported
Additional Code 3:	Not reported
Additional Code 4:	Not reported
Additional Code 5:	Not reported

Additional Info:

Year:	1996
Gen EPA ID:	CAD054391776
Shipment Date:	19960919
Creation Date:	5/20/1997 0:00:00
Receipt Date:	19961003
Manifest ID:	96125259
Trans EPA ID:	CAD982368516
Trans Name:	Not reported
Trans 2 EPA ID:	CAD981634892
Trans 2 Name:	Not reported
TSDF EPA ID:	CAD981388952
Trans Name:	Not reported
TSDF Alt EPA ID:	Not reported
TSDF Alt Name:	Not reported
Waste Code Description:	151 - Asbestos-containing waste
RCRA Code:	Not reported
Meth Code:	D80 - Disposal, Land Fill
Quantity Tons:	0.63
Waste Quantity:	1260
Quantity Unit:	P
Additional Code 1:	Not reported
Additional Code 2:	Not reported
Additional Code 3:	Not reported
Additional Code 4:	Not reported
Additional Code 5:	Not reported
Shipment Date:	19960701
Creation Date:	9/12/1997 0:00:00
Receipt Date:	19960710
Manifest ID:	95662246
Trans EPA ID:	CAD982385186
Trans Name:	Not reported
Trans 2 EPA ID:	DED980918858
Trans 2 Name:	Not reported

Map ID
Direction
Distance
Elevation | Site | MAP FINDINGS | Database(s) | EDR ID Number EPA ID Number

PACIFIC BELL (Continued) **1000250587**

TSDF EPA ID:	CAD050806850
Trans Name:	Not reported
TSDF Alt EPA ID:	Not reported
TSDF Alt Name:	Not reported
Waste Code Description:	352 - Other organic solids
RCRA Code:	D008
Meth Code:	H01 - Transfer Station
Quantity Tons:	0.1
Waste Quantity:	200
Quantity Unit:	P
Additional Code 1:	Not reported
Additional Code 2:	Not reported
Additional Code 3:	Not reported
Additional Code 4:	Not reported
Additional Code 5:	Not reported
Shipment Date:	19960612
Creation Date:	5/20/1997 0:00:00
Receipt Date:	19960620
Manifest ID:	95662352
Trans EPA ID:	CAD982368516
Trans Name:	Not reported
Trans 2 EPA ID:	CAD981634892
Trans 2 Name:	Not reported
TSDF EPA ID:	CAD981388952
Trans Name:	Not reported
TSDF Alt EPA ID:	Not reported
TSDF Alt Name:	Not reported
Waste Code Description:	151 - Asbestos-containing waste
RCRA Code:	Not reported
Meth Code:	D80 - Disposal, Land Fill
Quantity Tons:	0.03
Waste Quantity:	60
Quantity Unit:	P
Additional Code 1:	Not reported
Additional Code 2:	Not reported
Additional Code 3:	Not reported
Additional Code 4:	Not reported
Additional Code 5:	Not reported
Shipment Date:	19960508
Creation Date:	9/12/1997 0:00:00
Receipt Date:	19960516
Manifest ID:	95662302
Trans EPA ID:	CAD982385186
Trans Name:	Not reported
Trans 2 EPA ID:	DED980918858
Trans 2 Name:	Not reported
TSDF EPA ID:	CAD050806850
Trans Name:	Not reported
TSDF Alt EPA ID:	Not reported
TSDF Alt Name:	Not reported
Waste Code Description:	352 - Other organic solids
RCRA Code:	D008
Meth Code:	H01 - Transfer Station
Quantity Tons:	0.175
Waste Quantity:	350

Map ID
Direction
Distance
Elevation | Site | MAP FINDINGS | Database(s) | EDR ID Number EPA ID Number

PACIFIC BELL (Continued) **1000250587**

Quantity Unit:	P
Additional Code 1:	Not reported
Additional Code 2:	Not reported
Additional Code 3:	Not reported
Additional Code 4:	Not reported
Additional Code 5:	Not reported
Shipment Date:	19960507
Creation Date:	5/21/1997 0:00:00
Receipt Date:	19960510
Manifest ID:	95662308
Trans EPA ID:	CAD981634892
Trans Name:	Not reported
Trans 2 EPA ID:	Not reported
Trans 2 Name:	Not reported
TSDF EPA ID:	CAD981388952
Trans Name:	Not reported
TSDF Alt EPA ID:	CAD981388952
TSDF Alt Name:	Not reported
Waste Code Description:	151 - Asbestos-containing waste
RCRA Code:	Not reported
Meth Code:	D80 - Disposal, Land Fill
Quantity Tons:	0.69
Waste Quantity:	1380
Quantity Unit:	P
Additional Code 1:	Not reported
Additional Code 2:	Not reported
Additional Code 3:	Not reported
Additional Code 4:	Not reported
Additional Code 5:	Not reported
Shipment Date:	19960507
Creation Date:	5/21/1997 0:00:00
Receipt Date:	19960510
Manifest ID:	95662293
Trans EPA ID:	CAD982368516
Trans Name:	Not reported
Trans 2 EPA ID:	CAD981634892
Trans 2 Name:	Not reported
TSDF EPA ID:	CAD981388952
Trans Name:	Not reported
TSDF Alt EPA ID:	CAD981388952
TSDF Alt Name:	Not reported
Waste Code Description:	151 - Asbestos-containing waste
RCRA Code:	Not reported
Meth Code:	D80 - Disposal, Land Fill
Quantity Tons:	3.825
Waste Quantity:	7650
Quantity Unit:	P
Additional Code 1:	Not reported
Additional Code 2:	Not reported
Additional Code 3:	Not reported
Additional Code 4:	Not reported
Additional Code 5:	Not reported
Shipment Date:	19960126
Creation Date:	10/10/1996 0:00:00

Map ID
Direction
Distance
Elevation Site

MAP FINDINGS

Database(s) EDR ID Number EPA ID Number

PACIFIC BELL (Continued) **1000250587**

Receipt Date:	19960227
Manifest ID:	95662232
Trans EPA ID:	CAD982368516
Trans Name:	Not reported
Trans 2 EPA ID:	CAD981634892
Trans 2 Name:	Not reported
TSDF EPA ID:	CAD981388952
Trans Name:	Not reported
TSDF Alt EPA ID:	CAD981388952
TSDF Alt Name:	Not reported
Waste Code Description:	151 - Asbestos-containing waste
RCRA Code:	Not reported
Meth Code:	D80 - Disposal, Land Fill
Quantity Tons:	0.12
Waste Quantity:	240
Quantity Unit:	P
Additional Code 1:	Not reported
Additional Code 2:	Not reported
Additional Code 3:	Not reported
Additional Code 4:	Not reported
Additional Code 5:	Not reported

Shipment Date:	19960105
Creation Date:	10/9/1996 0:00:00
Receipt Date:	19960122
Manifest ID:	95662202
Trans EPA ID:	CAD982368516
Trans Name:	Not reported
Trans 2 EPA ID:	CAD981634892
Trans 2 Name:	Not reported
TSDF EPA ID:	CAD981388952
Trans Name:	Not reported
TSDF Alt EPA ID:	CAD981388952
TSDF Alt Name:	Not reported
Waste Code Description:	151 - Asbestos-containing waste
RCRA Code:	Not reported
Meth Code:	D80 - Disposal, Land Fill
Quantity Tons:	2.775
Waste Quantity:	5550
Quantity Unit:	P
Additional Code 1:	Not reported
Additional Code 2:	Not reported
Additional Code 3:	Not reported
Additional Code 4:	Not reported
Additional Code 5:	Not reported

CERS:

Name:	PACIFIC BELL
Address:	2116 BANCROFT WY
City,State,Zip:	BERKELEY, CA 94704
Site ID:	674008
CERS ID:	T0600101021
CERS Description:	Leaking Underground Storage Tank Cleanup Site

Affiliation:

Affiliation Type Desc:	Local Agency Caseworker
Entity Name:	GEOFFERY FIEDLER - BERKELEY, CITY OF

Map ID
Direction
Distance
Elevation Site

MAP FINDINGS

Database(s) EDR ID Number EPA ID Number

PACIFIC BELL (Continued) **1000250587**

Entity Title: Not reported
Affiliation Address: 2118 MILVIA STREET 3RD FLOOR
Affiliation City: BERKELEY
Affiliation State: CA
Affiliation Country: Not reported
Affiliation Zip: Not reported
Affiliation Phone: ,

Affiliation Type Desc: Regional Board Caseworker
Entity Name: Regional Water Board - SAN FRANCISCO BAY RWQCB (REGION 2)
Entity Title: Not reported
Affiliation Address: 1515 CLAY ST SUITE 1400
Affiliation City: OAKLAND
Affiliation State: CA
Affiliation Country: Not reported
Affiliation Zip: Not reported
Affiliation Phone: ,

Name: PACIFIC BELL
Address: 2116 BANCROFT WAY
City,State,Zip: BERKELEY, CA 94704
Site ID: 485098
CERS ID: 110002649689
CERS Description: US EPA Air Emission Inventory System (EIS)

Affiliation:
Affiliation Type Desc: Local Agency Caseworker
Entity Name: GEOFFERY FIEDLER BERKELEYNA CITY OF
Entity Title: Not reported
Affiliation Address: 2118 MILVIA STREET 3RD FLOOR
Affiliation City: BERKELEY
Affiliation State: Not reported
Affiliation Country: Not reported
Affiliation Zip: Not reported
Affiliation Phone: ,

Affiliation Type Desc: Regional Board Caseworker
Entity Name: CHERIE MCCAULOU SAN FRANCISCO BAY RWQCB REGN
Entity Title: Not reported
Affiliation Address: 1515 CLAY STREETNA SUITE 1400
Affiliation City: OAKLAND
Affiliation State: Not reported
Affiliation Country: Not reported
Affiliation Zip: Not reported
Affiliation Phone: ,

HWTS:
Name: PACIFIC BELL
Address: 2116 BANCROFT WAY
Address 2: Not reported
City,State,Zip: BERKELEY, CA 94704
EPA ID: CAD054391776
Inactive Date: Not reported
Create Date: 07/23/1982
Last Act Date: Not reported

Map ID
Direction
Distance
Elevation | Site | MAP FINDINGS | Database(s) | EDR ID Number EPA ID Number

PACIFIC BELL (Continued) **1000250587**

Mailing Name:	Not reported
Mailing Address:	308 S. AKARD ST.
Mailing Address 2:	Not reported
Mailing City,State,Zip:	DALLAS, TX 75202
Owner Name:	PACIFIC BELL
Owner Address:	308 S. AKARD ST
Owner Address 2:	Not reported
Owner City,State,Zip:	DALLAS, TX 952020000
Owner Phone:	Not reported
Owner Fax:	Not reported
Contact Name:	EH&S WASTE MANAGER/TEAM
Contact Address:	308 S. AKARD ST.
Contact Address 2:	Not reported
City,State,Zip:	DALLAS, TX 75202
Contact Phone:	Not reported
Contact Fax:	Not reported
Facility Status:	Active
Facility Type:	PERMANENT
Category:	FEDERAL
Latitude:	37.867646
Longitude:	-122.267459

NAICS:

EPA ID:	CAD054391776
Create Date:	2003-10-23 15:27:19.000
NAICS Code:	51331
NAICS Description:	Wired Telecommunications Carriers
Issued EPA ID Date:	1982-07-23 00:00:00
Inactive Date:	Not reported
Facility Name:	PACIFIC BELL
Facility Address:	2116 BANCROFT WAY
Facility Address 2:	Not reported
Facility City:	BERKELEY
Facility County:	Not reported
Facility State:	CA
Facility Zip:	947040000

EPA ID:	CAD054391776
Create Date:	2002-03-14 16:36:26.000
NAICS Code:	51334
NAICS Description:	Satellite Telecommunications
Issued EPA ID Date:	1982-07-23 00:00:00
Inactive Date:	Not reported
Facility Name:	PACIFIC BELL
Facility Address:	2116 BANCROFT WAY
Facility Address 2:	Not reported
Facility City:	BERKELEY
Facility County:	Not reported
Facility State:	CA
Facility Zip:	947040000

MAP FINDINGS

Map ID / Direction / Distance / Elevation	Site	Database(s)	EDR ID Number / EPA ID Number
AH212	**VIRGINIA CLEANERS**	**ENVIROSTOR**	**S124770683**
North	**1650 SHATTUCK AVENUE**	**VCP**	**N/A**
1/4-1/2	**BERKELEY, CA 94709**	**HWTS**	
0.363 mi.			
1914 ft.	**Site 3 of 3 in cluster AH**		

Relative:
Higher

Actual:
235 ft.

ENVIROSTOR:

Name:	VIRGINIA CLEANERS
Address:	1650 SHATTUCK AVENUE
City,State,Zip:	BERKELEY, CA 94709
Facility ID:	60002969
Status:	Active
Status Date:	07/01/2020
Site Code:	202305
Site Type:	Voluntary Cleanup
Site Type Detailed:	Voluntary Agreement
Acres:	0.1
NPL:	NO
Regulatory Agencies:	SMBRP
Lead Agency:	SMBRP
Program Manager:	Armen Aghakiant
Supervisor:	Karina Navarro
Division Branch:	Cleanup Berkeley
Assembly:	14
Senate:	7
Special Program:	Voluntary Agreement - Standard Voluntary Agreement
Restricted Use:	NO
Site Mgmt Req:	NONE SPECIFIED
Funding:	Responsible Party
Latitude:	37.87771
Longitude:	-122.2692
APN:	NONE SPECIFIED
Past Use:	DRY CLEANING
Potential COC:	Tetrachloroethylene (PCE Trichloroethylene (TCE 1,2-Dichloroethylene (cis 1,1,2-Trichloroethane Xylenes
Confirmed COC:	3 002 230 027 301 950 000 000 000
Potential Description:	SOIL, SV
Alias Name:	T10000013956
Alias Type:	GeoTracker Global ID
Alias Name:	202305
Alias Type:	Project Code (Site Code)
Alias Name:	60002969
Alias Type:	Envirostor ID Number

Completed Info:

Completed Area Name:	PROJECT WIDE
Completed Sub Area Name:	Not reported
Completed Document Type:	Other Report
Completed Date:	01/15/2019
Comments:	This Initial Site Investigation Report was prepared prior to the site being under a VCA. It includes soil and soil vapor data from samples collected on the Virginia Cleaners property.
Completed Area Name:	PROJECT WIDE
Completed Sub Area Name:	Not reported
Completed Document Type:	Supplemental Site Investigation Workplan
Completed Date:	03/17/2021
Comments:	Not reported
Completed Area Name:	PROJECT WIDE

VIRGINIA CLEANERS (Continued) **S124770683**

Completed Sub Area Name: Not reported
Completed Document Type: Other Report
Completed Date: 10/08/2021
Comments: Potentially Responsible Party Identification Memorandum.

Completed Area Name: PROJECT WIDE
Completed Sub Area Name: Not reported
Completed Document Type: Supplemental Site Investigation Workplan
Completed Date: 09/23/2020
Comments: Not reported

Completed Area Name: PROJECT WIDE
Completed Sub Area Name: Not reported
Completed Document Type: Correspondence
Completed Date: 10/21/2020
Comments: Call with Water Board (Chani Hutto) and proponent (Greg McIver, RMD) to discuss the possible SCAP Grant for Virginia Cleaners. The Water Board says that the most likely date for Virginia Cleaners to receive the funding is February 2022. Following the meeting, the DTSC PM reviewed the proponent's draft SCAP Grant Scope of Work and sent comments on it to the proponent on October 21, 2020.

Completed Area Name: PROJECT WIDE
Completed Sub Area Name: Not reported
Completed Document Type: Site Inspections/Visit (Non LUR)
Completed Date: 10/30/2020
Comments: Visited dry cleaner site and talked with one of the owners. Visited residence directly to the west of the dry cleaner during indoor air sampling and soil vapor probe installation. Noted the likely presence/absence of basements for other residences along Lincoln.

Completed Area Name: PROJECT WIDE
Completed Sub Area Name: Not reported
Completed Document Type: Post HARP Form
Completed Date: 11/24/2020
Comments: Not reported

Completed Area Name: PROJECT WIDE
Completed Sub Area Name: Not reported
Completed Document Type: Ability To Pay
Completed Date: 12/06/2021
Comments: Letter requesting ability to pay information.

Completed Area Name: PROJECT WIDE
Completed Sub Area Name: Not reported
Completed Document Type: Annual Oversight Cost Estimate
Completed Date: 09/09/2021
Comments: DTSC cost estimate for fiscal year 2020-2021.

Completed Area Name: PROJECT WIDE
Completed Sub Area Name: Not reported
Completed Document Type: Correspondence
Completed Date: 12/21/2021
Comments: The requestor came into the office to view hard copy files. DTSC had a phone call with the requestor on 12/21/2021 to clarify what additional types of documents they would like to receive. The requestor said that they did not need any further documents at this

Map ID
Direction
Distance
Elevation | Site | MAP FINDINGS | Database(s) | EDR ID Number EPA ID Number

VIRGINIA CLEANERS (Continued) **S124770683**

time, so DTSC has closed the request.

Completed Area Name: PROJECT WIDE
Completed Sub Area Name: Not reported
Completed Document Type: Standard Voluntary Agreement
Completed Date: 06/11/2020
Comments: Not reported

Completed Area Name: PROJECT WIDE
Completed Sub Area Name: Not reported
Completed Document Type: Correspondence
Completed Date: 04/10/2020
Comments: Not reported

Completed Area Name: PROJECT WIDE
Completed Sub Area Name: Not reported
Completed Document Type: Pre-HARP Form
Completed Date: 11/18/2020
Comments: Not reported

Completed Area Name: PROJECT WIDE
Completed Sub Area Name: Not reported
Completed Document Type: Project Management
Completed Date: 06/30/2021
Comments: Not reported

Completed Area Name: PROJECT WIDE
Completed Sub Area Name: Not reported
Completed Document Type: Correspondence
Completed Date: 04/10/2020
Comments: Not reported

Completed Area Name: PROJECT WIDE
Completed Sub Area Name: Not reported
Completed Document Type: Correspondence
Completed Date: 04/01/2020
Comments: The City of Berkeley sent a letter to DTSC on March 10, 2020, regarding their concern about the Virginia Cleaners site. DTSC responded on April 1, 2020 with an update on the project status.

Completed Area Name: PROJECT WIDE
Completed Sub Area Name: Not reported
Completed Document Type: Annual Oversight Cost Estimate
Completed Date: 10/02/2020
Comments: Not reported

Future Area Name: PROJECT WIDE
Future Sub Area Name: Not reported
Future Document Type: Feasibility Study Report
Future Due Date: 2024
Schedule Area Name: PROJECT WIDE
Schedule Sub Area Name: Not reported
Schedule Document Type: Supplemental Site Investigation Report
Schedule Due Date: 03/28/2023
Schedule Revised Date: Not reported

Map ID
Direction
Distance
Elevation Site

MAP FINDINGS

Database(s) EDR ID Number EPA ID Number

VIRGINIA CLEANERS (Continued) **S124770683**

VCP:

Name:	VIRGINIA CLEANERS
Address:	1650 SHATTUCK AVENUE
City,State,Zip:	BERKELEY, CA 94709
Facility ID:	60002969
Site Type:	Voluntary Cleanup
Site Type Detail:	Voluntary Agreement
Site Mgmt. Req.:	NONE SPECIFIED
Acres:	0.1
National Priorities List:	NO
Cleanup Oversight Agencies:	SMBRP
Lead Agency:	SMBRP
Lead Agency Description:	DTSC - Site Cleanup Program
Project Manager:	Armen Aghakiant
Supervisor:	Karina Navarro
Division Branch:	Cleanup Berkeley
Site Code:	202305
Assembly:	14
Senate:	7
Special Programs Code:	Voluntary Agreement - Standard Voluntary Agreement
Status:	Active
Status Date:	07/01/2020
Restricted Use:	NO
Funding:	Responsible Party
Lat/Long:	37.87771 / -122.2692
APN:	NONE SPECIFIED
Past Use:	DRY CLEANING
Potential COC:	30022, 30027, 30195, 30564, 30593
Confirmed COC:	3,002,230,027,301,950,000,000,000
Potential Description:	SOIL, SV
Alias Name:	T10000013956
Alias Type:	GeoTracker Global ID
Alias Name:	202305
Alias Type:	Project Code (Site Code)
Alias Name:	60002969
Alias Type:	Envirostor ID Number

Completed Info:

Completed Area Name:	PROJECT WIDE
Completed Sub Area Name:	Not reported
Completed Document Type:	Other Report
Completed Date:	01/15/2019
Comments:	This Initial Site Investigation Report was prepared prior to the site being under a VCA. It includes soil and soil vapor data from samples collected on the Virginia Cleaners property.
Completed Area Name:	PROJECT WIDE
Completed Sub Area Name:	Not reported
Completed Document Type:	Supplemental Site Investigation Workplan
Completed Date:	03/17/2021
Comments:	Not reported
Completed Area Name:	PROJECT WIDE
Completed Sub Area Name:	Not reported
Completed Document Type:	Other Report
Completed Date:	10/08/2021
Comments:	Potentially Responsible Party Identification Memorandum.

Map ID
Direction
Distance
Elevation Site

MAP FINDINGS

Database(s) EDR ID Number EPA ID Number

VIRGINIA CLEANERS (Continued) **S124770683**

Completed Area Name: PROJECT WIDE
Completed Sub Area Name: Not reported
Completed Document Type: Supplemental Site Investigation Workplan
Completed Date: 09/23/2020
Comments: Not reported

Completed Area Name: PROJECT WIDE
Completed Sub Area Name: Not reported
Completed Document Type: Correspondence
Completed Date: 10/21/2020
Comments: Call with Water Board (Chani Hutto) and proponent (Greg McIver, RMD) to discuss the possible SCAP Grant for Virginia Cleaners. The Water Board says that the most likely date for Virginia Cleaners to receive the funding is February 2022. Following the meeting, the DTSC PM reviewed the proponent's draft SCAP Grant Scope of Work and sent comments on it to the proponent on October 21, 2020.

Completed Area Name: PROJECT WIDE
Completed Sub Area Name: Not reported
Completed Document Type: Site Inspections/Visit (Non LUR)
Completed Date: 10/30/2020
Comments: Visited dry cleaner site and talked with one of the owners. Visited residence directly to the west of the dry cleaner during indoor air sampling and soil vapor probe installation. Noted the likely presence/absence of basements for other residences along Lincoln.

Completed Area Name: PROJECT WIDE
Completed Sub Area Name: Not reported
Completed Document Type: Post HARP Form
Completed Date: 11/24/2020
Comments: Not reported

Completed Area Name: PROJECT WIDE
Completed Sub Area Name: Not reported
Completed Document Type: Ability To Pay
Completed Date: 12/06/2021
Comments: Letter requesting ability to pay information.

Completed Area Name: PROJECT WIDE
Completed Sub Area Name: Not reported
Completed Document Type: Annual Oversight Cost Estimate
Completed Date: 09/09/2021
Comments: DTSC cost estimate for fiscal year 2020-2021.

Completed Area Name: PROJECT WIDE
Completed Sub Area Name: Not reported
Completed Document Type: Correspondence
Completed Date: 12/21/2021
Comments: The requestor came into the office to view hard copy files. DTSC had a phone call with the requestor on 12/21/2021 to clarify what additional types of documents they would like to receive. The requestor said that they did not need any further documents at this time, so DTSC has closed the request.

Completed Area Name: PROJECT WIDE
Completed Sub Area Name: Not reported
Completed Document Type: Standard Voluntary Agreement

VIRGINIA CLEANERS (Continued) **S124770683**

Completed Date: 06/11/2020
Comments: Not reported

Completed Area Name: PROJECT WIDE
Completed Sub Area Name: Not reported
Completed Document Type: Correspondence
Completed Date: 04/10/2020
Comments: Not reported

Completed Area Name: PROJECT WIDE
Completed Sub Area Name: Not reported
Completed Document Type: Pre-HARP Form
Completed Date: 11/18/2020
Comments: Not reported

Completed Area Name: PROJECT WIDE
Completed Sub Area Name: Not reported
Completed Document Type: Project Management
Completed Date: 06/30/2021
Comments: Not reported

Completed Area Name: PROJECT WIDE
Completed Sub Area Name: Not reported
Completed Document Type: Correspondence
Completed Date: 04/10/2020
Comments: Not reported

Completed Area Name: PROJECT WIDE
Completed Sub Area Name: Not reported
Completed Document Type: Correspondence
Completed Date: 04/01/2020
Comments: The City of Berkeley sent a letter to DTSC on March 10, 2020, regarding their concern about the Virginia Cleaners site. DTSC responded on April 1, 2020 with an update on the project status.

Completed Area Name: PROJECT WIDE
Completed Sub Area Name: Not reported
Completed Document Type: Annual Oversight Cost Estimate
Completed Date: 10/02/2020
Comments: Not reported

Future Area Name: PROJECT WIDE
Future Sub Area Name: Not reported
Future Document Type: Feasibility Study Report
Future Due Date: 2024
Schedule Area Name: PROJECT WIDE
Schedule Sub Area Name: Not reported
Schedule Document Type: Supplemental Site Investigation Report
Schedule Due Date: 03/28/2023
Schedule Revised Date: Not reported

HWTS:
Name: VIRGINIA CLEANERS
Address: 1650 SHATTUCK AVENUE
Address 2: Not reported
City,State,Zip: BERKELEY, CA 94709
EPA ID: CAL000029346

Map ID
Direction
Distance
Elevation | Site | MAP FINDINGS | Database(s) | EDR ID Number EPA ID Number

VIRGINIA CLEANERS (Continued) **S124770683**

Inactive Date:	06/30/2000
Create Date:	05/09/1990
Last Act Date:	Not reported
Mailing Name:	Not reported
Mailing Address:	1650 SHATTUCK AVE
Mailing Address 2:	Not reported
Mailing City,State,Zip:	BERKELEY, CA 947091612
Owner Name:	DAVID MATHIS
Owner Address:	1650 SHATTUCK AVE
Owner Address 2:	Not reported
Owner City,State,Zip:	BERKELEY, CA 947090000
Owner Phone:	Not reported
Owner Fax:	Not reported
Contact Name:	Not reported
Contact Address:	INACTIVE PER VQ00 - BMI
Contact Address 2:	Not reported
City,State,Zip:	Not reported
Contact Phone:	Not reported
Contact Fax:	Not reported
Facility Status:	Inactive
Facility Type:	PERMANENT
Category:	STATE
Latitude:	37.878137
Longitude:	-122.269175

213
NE
1/4-1/2
0.399 mi.
2107 ft.

UC BERKELEY
1750 ARCH ST
BERKELEY, CA 94720

LUST **S102439350**
Cortese **N/A**
HIST CORTESE
CERS

Relative:
Higher

Actual:
322 ft.

LUST:

Name:	UC BERKELEY
Address:	1750 ARCH ST
City,State,Zip:	BERKELEY, CA 94720
Lead Agency:	SAN FRANCISCO BAY RWQCB (REGION 2)
Case Type:	LUST Cleanup Site
Geo Track:	http://geotracker.waterboards.ca.gov/profile_report.asp?global_id=T0600101397
Global Id:	T0600101397
Latitude:	37.876573
Longitude:	-122.264576
Status:	Completed - Case Closed
Status Date:	06/25/1999
Case Worker:	UUU
RB Case Number:	01-1513
Local Agency:	BERKELEY, CITY OF
File Location:	Not reported
Local Case Number:	01-1513
Potential Media Affect:	Soil
Potential Contaminants of Concern:	Heating Oil / Fuel Oil
EPA Region:	9
Coordinate Source:	Google Geocode
Cuf Case:	NO
Quantity Released Gallons:	Not reported
Begin Date:	09/28/1988
Leak Reported Date:	09/28/1988
How Discovered:	Tank Closure
How Discovered Description:	Not reported

Map ID
Direction
Distance
Elevation | Site | MAP FINDINGS | Database(s) | EDR ID Number EPA ID Number

UC BERKELEY (Continued) **S102439350**

Discharge Source:	Tank
Discharge Cause:	Physc / Mech Damage
Stop Method:	Not reported
Stop Description:	Not reported
No Further Action Date:	06/25/1999
CA Water Watershed Name:	Bay Bridges - Berkeley (203.30)
Dwr Groundwater Subbasin Name:	Not reported
Disadvantaged Community:	Not reported
CA Enviroscreen 3 Score:	11-15%
CA Enviroscreen 4 Score:	20-25%
Military DOD Site:	No
Facility Project Subtype:	Not reported
RWQCB Region:	SAN FRANCISCO BAY RWQCB (REGION 2)
Site History:	Not reported

LUST:

Global Id:	T0600101397
Contact Type:	Local Agency Caseworker
Contact Name:	GEOFFERY FIEDLER
Organization Name:	BERKELEY, CITY OF
Address:	2118 MILVIA STREET 3RD FLOOR
City:	BERKELEY
Email:	gfiedler@ci.berkeley.ca.us
Phone Number:	Not reported

Global Id:	T0600101397
Contact Type:	Regional Board Caseworker - Primary Caseworker
Contact Name:	Regional Water Board
Organization Name:	SAN FRANCISCO BAY RWQCB (REGION 2)
Address:	1515 CLAY ST SUITE 1400
City:	OAKLAND
Email:	Not reported
Phone Number:	Not reported

LUST:

Global Id:	T0600101397
Action Type:	Other
Date:	09/28/1988
Action:	Leak Discovery

Global Id:	T0600101397
Action Type:	Other
Date:	09/28/1988
Action:	Leak Reported

Global Id:	T0600101397
Action Type:	Other
Date:	09/28/1988
Action:	Leak Stopped

LUST:

Global Id:	T0600101397
Status:	Open - Case Begin Date
Status Date:	09/28/1988

Global Id:	T0600101397
Status:	Open - Site Assessment

Map ID
Direction
Distance
Elevation | Site | MAP FINDINGS | Database(s) | EDR ID Number EPA ID Number

UC BERKELEY (Continued) **S102439350**

Status Date: 10/24/1988

Global Id: T0600101397
Status: Completed - Case Closed
Status Date: 06/25/1999

LUST REG 2:
Region: 2
Facility Id: 01-1513
Facility Status: Case Closed
Case Number: 01-1513
How Discovered: Tank Closure
Leak Cause: Structure Failure
Leak Source: Tank
Date Leak Confirmed: Not reported
Oversight Program: LUST
Prelim. Site Assesment Wokplan Submitted: 10/24/1988
Preliminary Site Assesment Began: Not reported
Pollution Characterization Began: Not reported
Pollution Remediation Plan Submitted: Not reported
Date Remediation Action Underway: Not reported
Date Post Remedial Action Monitoring Began: Not reported

CORTESE:
Name: UC BERKELEY
Address: 1750 ARCH ST
City,State,Zip: BERKELEY, CA 94720
Region: CORTESE
Envirostor Id: Not reported
Global ID: T0600101397
Site/Facility Type: LUST CLEANUP SITE
Cleanup Status: COMPLETED - CASE CLOSED
Status Date: Not reported
Site Code: Not reported
Latitude: Not reported
Longitude: Not reported
Owner: Not reported
Enf Type: Not reported
Swat R: Not reported
Flag: active
Order No: Not reported
Waste Discharge System No: Not reported
Effective Date: Not reported
Region 2: Not reported
WID Id: Not reported
Solid Waste Id No: Not reported
Waste Management Uit Name: Not reported
File Name: Active Open

HIST CORTESE:
edr_fname: UC BERKELEY
edr_fadd1: 1750 ARCH
City,State,Zip: BERKELEY, CA
Region: CORTESE
Facility County Code: 1

Map ID
Direction
Distance
Elevation | Site | MAP FINDINGS | Database(s) | EDR ID Number EPA ID Number

UC BERKELEY (Continued) **S102439350**

Reg By: LTNKA
Reg Id: 01-1513

CERS:
Name: UC BERKELEY
Address: 1750 ARCH ST
City,State,Zip: BERKELEY, CA 94720
Site ID: 692633
CERS ID: T0600101397
CERS Description: Leaking Underground Storage Tank Cleanup Site

Affiliation:
Affiliation Type Desc: Regional Board Caseworker
Entity Name: Regional Water Board - SAN FRANCISCO BAY RWQCB (REGION 2)
Entity Title: Not reported
Affiliation Address: 1515 CLAY ST SUITE 1400
Affiliation City: OAKLAND
Affiliation State: CA
Affiliation Country: Not reported
Affiliation Zip: Not reported
Affiliation Phone: ,

Affiliation Type Desc: Local Agency Caseworker
Entity Name: GEOFFERY FIEDLER - BERKELEY, CITY OF
Entity Title: Not reported
Affiliation Address: 2118 MILVIA STREET 3RD FLOOR
Affiliation City: BERKELEY
Affiliation State: CA
Affiliation Country: Not reported
Affiliation Zip: Not reported
Affiliation Phone: ,

AI214 **JACKSON PROPERTY** **LUST** **S101293399**
SSE **2131 DURANT AVE** **Cortese** **N/A**
1/4-1/2 **BERKELEY, CA 94704** **HIST CORTESE**
0.401 mi. **CERS**
2116 ft. **Site 2 of 2 in cluster AI**

Relative:
Higher

Actual:
190 ft.

LUST:
Name: JACKSON PROPERTY
Address: 2131 DURANT AVE
City,State,Zip: BERKELEY, CA 94704
Lead Agency: BERKELEY, CITY OF
Case Type: LUST Cleanup Site
Geo Track: http://geotracker.waterboards.ca.gov/profile_report.asp?global_id=T0600100749
Global Id: T0600100749
Latitude: 37.8668897
Longitude: -122.2662753
Status: Completed - Case Closed
Status Date: 09/29/1994
Case Worker: GAF
RB Case Number: 01-0813
Local Agency: BERKELEY, CITY OF
File Location: Not reported
Local Case Number: 01-0813
Potential Media Affect: Other Groundwater (uses other than drinking water)
Potential Contaminants of Concern: Diesel

Map ID
Direction
Distance
Elevation | Site | MAP FINDINGS | Database(s) | EDR ID Number / EPA ID Number

JACKSON PROPERTY (Continued) **S101293399**

EPA Region:	9
Coordinate Source:	Google Geocode
Cuf Case:	NO
Quantity Released Gallons:	Not reported
Begin Date:	07/02/1991
Leak Reported Date:	07/02/1991
How Discovered:	Tank Closure
How Discovered Description:	Not reported
Discharge Source:	Tank
Discharge Cause:	Physc / Mech Damage
Stop Method:	Not reported
Stop Description:	Not reported
No Further Action Date:	09/29/1994
CA Water Watershed Name:	Bay Bridges - Berkeley (203.30)
Dwr Groundwater Subbasin Name:	Santa Clara Valley - East Bay Plain (2-009.04)
Disadvantaged Community:	Not reported
CA Enviroscreen 3 Score:	36-40%
CA Enviroscreen 4 Score:	35-40%
Military DOD Site:	No
Facility Project Subtype:	Not reported
RWQCB Region:	SAN FRANCISCO BAY RWQCB (REGION 2)
Site History:	Not reported

LUST:

Global Id:	T0600100749
Contact Type:	Local Agency Caseworker - Primary Caseworker
Contact Name:	GEOFFERY FIEDLER
Organization Name:	BERKELEY, CITY OF
Address:	2118 MILVIA STREET 3RD FLOOR
City:	BERKELEY
Email:	gfiedler@ci.berkeley.ca.us
Phone Number:	Not reported

Global Id:	T0600100749
Contact Type:	Regional Board Caseworker
Contact Name:	Regional Water Board
Organization Name:	SAN FRANCISCO BAY RWQCB (REGION 2)
Address:	1515 CLAY ST SUITE 1400
City:	OAKLAND
Email:	Not reported
Phone Number:	Not reported

LUST:

Global Id:	T0600100749
Action Type:	RESPONSE
Date:	08/27/1991
Action:	Other Report / Document

Global Id:	T0600100749
Action Type:	RESPONSE
Date:	03/29/1989
Action:	Soil and Water Investigation Report

Global Id:	T0600100749
Action Type:	Other
Date:	07/02/1991
Action:	Leak Discovery

Map ID
Direction
Distance
Elevation | Site | MAP FINDINGS | Database(s) | EDR ID Number
EPA ID Number

JACKSON PROPERTY (Continued) **S101293399**

Global Id: T0600100749
Action Type: RESPONSE
Date: 08/30/1991
Action: Other Report / Document

Global Id: T0600100749
Action Type: RESPONSE
Date: 03/27/1989
Action: Soil and Water Investigation Report

Global Id: T0600100749
Action Type: RESPONSE
Date: 07/02/1991
Action: Correspondence

Global Id: T0600100749
Action Type: RESPONSE
Date: 06/29/1991
Action: Correspondence

Global Id: T0600100749
Action Type: Other
Date: 07/02/1991
Action: Leak Reported

Global Id: T0600100749
Action Type: Other
Date: 07/02/1991
Action: Leak Stopped

LUST:
Global Id: T0600100749
Status: Open - Case Begin Date
Status Date: 07/02/1991

Global Id: T0600100749
Status: Open - Site Assessment
Status Date: 08/29/1991

Global Id: T0600100749
Status: Completed - Case Closed
Status Date: 09/29/1994

LUST REG 2:
Region: 2
Facility Id: 01-0813
Facility Status: Case Closed
Case Number: 01-0813
How Discovered: Tank Closure
Leak Cause: Structure Failure
Leak Source: Tank
Date Leak Confirmed: 8/29/1991
Oversight Program: LUST
Prelim. Site Assesment Wokplan Submitted: Not reported
Preliminary Site Assesment Began: Not reported

Map ID
Direction
Distance
Elevation Site

MAP FINDINGS

Database(s) EDR ID Number EPA ID Number

JACKSON PROPERTY (Continued) **S101293399**

Pollution Characterization Began: Not reported
Pollution Remediation Plan Submitted: Not reported
Date Remediation Action Underway: Not reported
Date Post Remedial Action Monitoring Began: Not reported

CORTESE:
Name: JACKSON PROPERTY
Address: 2131 DURANT AVE
City,State,Zip: BERKELEY, CA 94704
Region: CORTESE
Envirostor Id: Not reported
Global ID: T0600100749
Site/Facility Type: LUST CLEANUP SITE
Cleanup Status: COMPLETED - CASE CLOSED
Status Date: Not reported
Site Code: Not reported
Latitude: Not reported
Longitude: Not reported
Owner: Not reported
Enf Type: Not reported
Swat R: Not reported
Flag: active
Order No: Not reported
Waste Discharge System No: Not reported
Effective Date: Not reported
Region 2: Not reported
WID Id: Not reported
Solid Waste Id No: Not reported
Waste Management Uit Name: Not reported
File Name: Active Open

HIST CORTESE:
edr_fname: JACKSON PROPERTY
edr_fadd1: 2131 DURANT
City,State,Zip: BERKELEY, CA 94704
Region: CORTESE
Facility County Code: 1
Reg By: LTNKA
Reg Id: 01-0813

CERS:
Name: JACKSON PROPERTY
Address: 2131 DURANT AVE
City,State,Zip: BERKELEY, CA 94704
Site ID: 662024
CERS ID: T0600100749
CERS Description: Leaking Underground Storage Tank Cleanup Site

Affiliation:
Affiliation Type Desc: Local Agency Caseworker
Entity Name: GEOFFERY FIEDLER - BERKELEY, CITY OF
Entity Title: Not reported
Affiliation Address: 2118 MILVIA STREET 3RD FLOOR
Affiliation City: BERKELEY
Affiliation State: CA
Affiliation Country: Not reported

Map ID
Direction
Distance
Elevation | Site | MAP FINDINGS | Database(s) | EDR ID Number / EPA ID Number

JACKSON PROPERTY (Continued) **S101293399**

Affiliation Zip:	Not reported
Affiliation Phone:	,
Affiliation Type Desc:	Regional Board Caseworker
Entity Name:	Regional Water Board - SAN FRANCISCO BAY RWQCB (REGION 2)
Entity Title:	Not reported
Affiliation Address:	1515 CLAY ST SUITE 1400
Affiliation City:	OAKLAND
Affiliation State:	CA
Affiliation Country:	Not reported
Affiliation Zip:	Not reported
Affiliation Phone:	,

AJ215 **CA/AG LOGAN PARK PROPERTY OWNER, LLC** **RCRA-SQG** **1000268540**
SSE **2352 SHATTUCK AVE** **LUST** **CAD981446693**
1/4-1/2 **BERKELEY, CA 94704** **SWEEPS UST**
0.415 mi. **HIST UST**
2191 ft. **Site 1 of 3 in cluster AJ** **CA FID UST**
FINDS
Relative: **ECHO**
Lower **Cortese**
HIST CORTESE
Actual: **HAZNET**
174 ft. **CERS**
HWTS

RCRA Listings:

Date Form Received by Agency:	19960901
Handler Name:	Berkeley Lincoln Mercury Sales Inc
Handler Address:	SHATTUCK AVE
Handler City,State,Zip:	BERKELEY, CA 94704
EPA ID:	CAD981446693
Contact Name:	Not reported
Contact Address:	Not reported
Contact City,State,Zip:	Not reported
Contact Telephone:	Not reported
Contact Fax:	Not reported
Contact Email:	Not reported
Contact Title:	Not reported
EPA Region:	09
Land Type:	Not reported
Federal Waste Generator Description:	Small Quantity Generator
Non-Notifier:	Not reported
Biennial Report Cycle:	Not reported
Accessibility:	Not reported
Active Site Indicator:	Handler Activities
State District Owner:	Ca
State District:	2
Mailing Address:	SHATTUCK AVE
Mailing City,State,Zip:	BERKELEY, CA 94704
Owner Name:	George Martinson
Owner Type:	Private
Operator Name:	Not Required
Operator Type:	Private
Short-Term Generator Activity:	No
Importer Activity:	No
Mixed Waste Generator:	No

Map ID
Direction
Distance
Elevation | Site | MAP FINDINGS | Database(s) | EDR ID Number / EPA ID Number

CA/AG LOGAN PARK PROPERTY OWNER, LLC (Continued) **1000268540**

Transporter Activity:	No
Transfer Facility Activity:	No
Recycler Activity with Storage:	No
Small Quantity On-Site Burner Exemption:	No
Smelting Melting and Refining Furnace Exemption:	No
Underground Injection Control:	No
Off-Site Waste Receipt:	No
Universal Waste Indicator:	No
Universal Waste Destination Facility:	No
Federal Universal Waste:	No
Active Site State-Reg Handler:	---
Federal Facility Indicator:	Not reported
Hazardous Secondary Material Indicator:	NN
Sub-Part K Indicator:	Not reported
2018 GPRA Permit Baseline:	Not on the Baseline
2018 GPRA Renewals Baseline:	Not on the Baseline
202 GPRA Corrective Action Baseline:	No
Subject to Corrective Action Universe:	No
Non-TSDFs Where RCRA CA has Been Imposed Universe:	No
Corrective Action Priority Ranking:	No NCAPS ranking
Environmental Control Indicator:	No
Institutional Control Indicator:	No
Human Exposure Controls Indicator:	N/A
Groundwater Controls Indicator:	N/A
Significant Non-Complier Universe:	No
Unaddressed Significant Non-Complier Universe:	No
Addressed Significant Non-Complier Universe:	No
Significant Non-Complier With a Compliance Schedule Universe:	No
Financial Assurance Required:	Not reported
Handler Date of Last Change:	20000915
Recognized Trader-Importer:	No
Recognized Trader-Exporter:	No
Importer of Spent Lead Acid Batteries:	No
Exporter of Spent Lead Acid Batteries:	No
Recycler Activity Without Storage:	Not reported
Manifest Broker:	Not reported
Sub-Part P Indicator:	No

Handler - Owner Operator:

Owner/Operator Indicator:	Owner
Owner/Operator Name: GEORGE MARTINSON	
Legal Status:	Private
Date Became Current:	Not reported
Date Ended Current:	Not reported
Owner/Operator Address:	NOT REQUIRED
Owner/Operator City,State,Zip:	NOT REQUIRED, ME 99999
Owner/Operator Telephone:	415-555-1212
Owner/Operator Telephone Ext:	Not reported
Owner/Operator Fax:	Not reported
Owner/Operator Email:	Not reported

Owner/Operator Indicator:	Operator
Owner/Operator Name: NOT REQUIRED	
Legal Status:	Private
Date Became Current:	Not reported
Date Ended Current:	Not reported

Map ID
Direction
Distance
Elevation | Site | MAP FINDINGS | Database(s) | EDR ID Number EPA ID Number

CA/AG LOGAN PARK PROPERTY OWNER, LLC (Continued) **1000268540**

Owner/Operator Address:	NOT REQUIRED
Owner/Operator City,State,Zip:	NOT REQUIRED, ME 99999
Owner/Operator Telephone:	415-555-1212
Owner/Operator Telephone Ext:	Not reported
Owner/Operator Fax:	Not reported
Owner/Operator Email:	Not reported

Historic Generators:

Receive Date:	19960901
Handler Name:	BERKELEY LINCOLN MERCURY SALES INC
Federal Waste Generator Description:	Small Quantity Generator
State District Owner:	Ca
Large Quantity Handler of Universal Waste:	No
Recognized Trader Importer:	No
Recognized Trader Exporter:	No
Spent Lead Acid Battery Importer:	No
Spent Lead Acid Battery Exporter:	No
Current Record:	Yes
Non Storage Recycler Activity:	Not reported
Electronic Manifest Broker:	Not reported

List of NAICS Codes and Descriptions:

NAICS Codes:	No NAICS Codes Found

Facility Has Received Notices of Violations:

Violations:	No Violations Found

Evaluation Action Summary:

Evaluations:	No Evaluations Found

LUST:

Name:	BERKELEY LINCOLN MERCURY
Address:	2352 SHATTUCK AVE
City,State,Zip:	BERKELEY, CA 94704
Lead Agency:	SAN FRANCISCO BAY RWQCB (REGION 2)
Case Type:	LUST Cleanup Site
Geo Track:	http://geotracker.waterboards.ca.gov/profile_report.asp?global_id=T0600100183
Global Id:	T0600100183
Latitude:	37.866744
Longitude:	-122.267167
Status:	Completed - Case Closed
Status Date:	10/10/1989
Case Worker:	UUU
RB Case Number:	01-0196
Local Agency:	BERKELEY, CITY OF
File Location:	Not reported
Local Case Number:	01-0196
Potential Media Affect:	Other Groundwater (uses other than drinking water)
Potential Contaminants of Concern:	Gasoline
EPA Region:	9
Coordinate Source:	Manual Entry on Screens
Cuf Case:	NO
Quantity Released Gallons:	Not reported
Begin Date:	11/05/1987

Map ID
Direction
Distance
Elevation | Site | MAP FINDINGS | Database(s) | EDR ID Number / EPA ID Number

CA/AG LOGAN PARK PROPERTY OWNER, LLC (Continued) **1000268540**

Leak Reported Date:	11/05/1987
How Discovered:	Tank Closure
How Discovered Description:	Not reported
Discharge Source:	Tank
Discharge Cause:	Physc / Mech Damage
Stop Method:	Not reported
Stop Description:	Not reported
No Further Action Date:	10/10/1989
CA Water Watershed Name:	Bay Bridges - Berkeley (203.30)
Dwr Groundwater Subbasin Name:	Santa Clara Valley - East Bay Plain (2-009.04)
Disadvantaged Community:	Severely Disadvantaged Community
CA Enviroscreen 3 Score:	41-45%
CA Enviroscreen 4 Score:	35-40%
Military DOD Site:	No
Facility Project Subtype:	Not reported
RWQCB Region:	SAN FRANCISCO BAY RWQCB (REGION 2)
Site History:	Not reported

LUST:

Global Id:	T0600100183
Contact Type:	Local Agency Caseworker
Contact Name:	GEOFFERY FIEDLER
Organization Name:	BERKELEY, CITY OF
Address:	2118 MILVIA STREET 3RD FLOOR
City:	BERKELEY
Email:	gfiedler@ci.berkeley.ca.us
Phone Number:	Not reported

Global Id:	T0600100183
Contact Type:	Regional Board Caseworker - Primary Caseworker
Contact Name:	Regional Water Board
Organization Name:	SAN FRANCISCO BAY RWQCB (REGION 2)
Address:	1515 CLAY ST SUITE 1400
City:	OAKLAND
Email:	Not reported
Phone Number:	Not reported

LUST:

Global Id:	T0600100183
Action Type:	RESPONSE
Date:	02/10/1987
Action:	Unauthorized Release Form

Global Id:	T0600100183
Action Type:	RESPONSE
Date:	03/17/1987
Action:	Correspondence

Global Id:	T0600100183
Action Type:	ENFORCEMENT
Date:	01/14/1987
Action:	Other Report

Global Id:	T0600100183
Action Type:	Other
Date:	11/05/1987
Action:	Leak Discovery

Map ID
Direction
Distance
Elevation Site

MAP FINDINGS

Database(s) EDR ID Number EPA ID Number

CA/AG LOGAN PARK PROPERTY OWNER, LLC (Continued) **1000268540**

Global Id: T0600100183
Action Type: RESPONSE
Date: 03/08/1990
Action: Site Assessment Report

Global Id: T0600100183
Action Type: RESPONSE
Date: 01/05/1987
Action: Other Report / Document

Global Id: T0600100183
Action Type: RESPONSE
Date: 05/25/1990
Action: Monitoring Report - Quarterly

Global Id: T0600100183
Action Type: RESPONSE
Date: 07/18/1990
Action: Correspondence

Global Id: T0600100183
Action Type: RESPONSE
Date: 08/22/1989
Action: Preliminary Site Assessment Report

Global Id: T0600100183
Action Type: RESPONSE
Date: 06/20/1990
Action: Soil and Water Investigation Report

Global Id: T0600100183
Action Type: RESPONSE
Date: 01/03/1990
Action: Soil Vapor Intrusion Investigation Report

Global Id: T0600100183
Action Type: RESPONSE
Date: 11/12/1991
Action: Remedial Progress Report

Global Id: T0600100183
Action Type: RESPONSE
Date: 04/19/1990
Action: Other Report / Document

Global Id: T0600100183
Action Type: RESPONSE
Date: 12/05/1989
Action: Correspondence

Global Id: T0600100183
Action Type: RESPONSE
Date: 11/08/1990
Action: Correspondence

Global Id: T0600100183
Action Type: RESPONSE

Map ID
Direction
Distance
Elevation Site

MAP FINDINGS

Database(s) EDR ID Number EPA ID Number

CA/AG LOGAN PARK PROPERTY OWNER, LLC (Continued) **1000268540**

Date: 01/30/1987
Action: Soil and Water Investigation Report

Global Id: T0600100183
Action Type: Other
Date: 11/05/1987
Action: Leak Reported

Global Id: T0600100183
Action Type: Other
Date: 11/05/1987
Action: Leak Stopped

LUST:
Global Id: T0600100183
Status: Open - Case Begin Date
Status Date: 11/05/1987

Global Id: T0600100183
Status: Open - Site Assessment
Status Date: 01/10/1989

Global Id: T0600100183
Status: Completed - Case Closed
Status Date: 10/10/1989

LUST REG 2:
Region: 2
Facility Id: 01-0196
Facility Status: Case Closed
Case Number: 01-0196
How Discovered: Tank Closure
Leak Cause: Structure Failure
Leak Source: Tank
Date Leak Confirmed: Not reported
Oversight Program: LUST
Prelim. Site Assesment Wokplan Submitted: Not reported
Preliminary Site Assesment Began: 10/10/1989
Pollution Characterization Began: Not reported
Pollution Remediation Plan Submitted: Not reported
Date Remediation Action Underway: Not reported
Date Post Remedial Action Monitoring Began: Not reported

SWEEPS UST:
Name: BERKELEY LINCOLN-MERCURY SALES
Address: 2352 SHATTUCK AVE
City: BERKELEY
Status: Not reported
Comp Number: 5906
Number: Not reported
Board Of Equalization: 44-001534
Referral Date: Not reported
Action Date: Not reported
Created Date: Not reported
Owner Tank Id: Not reported

Map ID
Direction
Distance
Elevation | Site | MAP FINDINGS | Database(s) | EDR ID Number EPA ID Number

CA/AG LOGAN PARK PROPERTY OWNER, LLC (Continued) **1000268540**

SWRCB Tank Id: 01-020-059096-000001
Tank Status: Not reported
Capacity: 200
Active Date: Not reported
Tank Use: OIL
STG: WASTE
Content: WASTE OIL
Number Of Tanks: 5

Name: BERKELEY LINCOLN-MERCURY SALES
Address: 2352 SHATTUCK AVE
City: BERKELEY
Status: Not reported
Comp Number: 5906
Number: Not reported
Board Of Equalization: 44-001534
Referral Date: Not reported
Action Date: Not reported
Created Date: Not reported
Owner Tank Id: Not reported
SWRCB Tank Id: 01-020-059096-000002
Tank Status: Not reported
Capacity: 7400
Active Date: Not reported
Tank Use: M.V. FUEL
STG: PRODUCT
Content: Not reported
Number Of Tanks: Not reported

Name: BERKELEY LINCOLN-MERCURY SALES
Address: 2352 SHATTUCK AVE
City: BERKELEY
Status: Not reported
Comp Number: 5906
Number: Not reported
Board Of Equalization: 44-001534
Referral Date: Not reported
Action Date: Not reported
Created Date: Not reported
Owner Tank Id: Not reported
SWRCB Tank Id: 01-020-059096-000003
Tank Status: Not reported
Capacity: 7400
Active Date: Not reported
Tank Use: M.V. FUEL
STG: PRODUCT
Content: UNKNOWN
Number Of Tanks: Not reported

Name: BERKELEY LINCOLN-MERCURY SALES
Address: 2352 SHATTUCK AVE
City: BERKELEY
Status: Not reported
Comp Number: 5906
Number: Not reported
Board Of Equalization: 44-001534
Referral Date: Not reported

Map ID
Direction
Distance
Elevation Site

MAP FINDINGS

Database(s) EDR ID Number EPA ID Number

CA/AG LOGAN PARK PROPERTY OWNER, LLC (Continued) **1000268540**

Action Date: Not reported
Created Date: Not reported
Owner Tank Id: Not reported
SWRCB Tank Id: 01-020-059096-000004
Tank Status: Not reported
Capacity: 7400
Active Date: Not reported
Tank Use: M.V. FUEL
STG: PRODUCT
Content: UNKNOWN
Number Of Tanks: Not reported

Name: BERKELEY LINCOLN-MERCURY SALES
Address: 2352 SHATTUCK AVE
City: BERKELEY
Status: Not reported
Comp Number: 5906
Number: Not reported
Board Of Equalization: 44-001534
Referral Date: Not reported
Action Date: Not reported
Created Date: Not reported
Owner Tank Id: Not reported
SWRCB Tank Id: 01-020-059096-000005
Tank Status: Not reported
Capacity: 7350
Active Date: Not reported
Tank Use: M.V. FUEL
STG: PRODUCT
Content: REG UNLEADED
Number Of Tanks: Not reported

HIST UST:
Name: NONE
Address: 2352 SHATTUCK AVENUE
City,State,Zip: BERKELEY, CA 94704
File Number: 00035feb
URL: https://documents.geotracker.waterboards.ca.gov/ustpdfs/pdf/00035feb.pdf
Region: STATE
Facility ID: 00000059096
Facility Type: Other
Other Type: AUTOMOTIVE DEALER
Contact Name: HARRY H. JENNINGS
Telephone: 4158457010
Owner Name: GEORGE MARTINSON
Owner Address: 1110 BURNETT AVENUE SUITE D
Owner City,St,Zip: CONCORD, CA 94505
Total Tanks: 0005

Tank Num: 001
Container Num: 1
Year Installed: Not reported
Tank Capacity: 00000200
Tank Used for: WASTE
Type of Fuel: WASTE OIL
Container Construction Thickness: 1/4
Leak Detection: Stock Inventor

Map ID
Direction
Distance
Elevation | Site | MAP FINDINGS | Database(s) | EDR ID Number EPA ID Number

CA/AG LOGAN PARK PROPERTY OWNER, LLC (Continued) **1000268540**

Tank Num:	002
Container Num:	2
Year Installed:	Not reported
Tank Capacity:	00007400
Tank Used for:	PRODUCT
Type of Fuel:	06
Container Construction Thickness:	Not reported
Leak Detection:	None

Tank Num:	003
Container Num:	3
Year Installed:	Not reported
Tank Capacity:	00007400
Tank Used for:	PRODUCT
Type of Fuel:	06
Container Construction Thickness:	Not reported
Leak Detection:	None

Tank Num:	004
Container Num:	4
Year Installed:	Not reported
Tank Capacity:	00007400
Tank Used for:	PRODUCT
Type of Fuel:	06
Container Construction Thickness:	Not reported
Leak Detection:	None

Tank Num:	005
Container Num:	5
Year Installed:	Not reported
Tank Capacity:	00007350
Tank Used for:	PRODUCT
Type of Fuel:	UNLEADED
Container Construction Thickness:	Not reported
Leak Detection:	Stock Inventor

Click here for Geo Tracker PDF:

CA FID UST:

Facility ID:	01000316
Regulated By:	UTNKA
Regulated ID:	00059096
Cortese Code:	Not reported
SIC Code:	Not reported
Facility Phone:	4158457010
Mail To:	Not reported
Mailing Address:	2352 SHATTUCK AVE
Mailing Address 2:	Not reported
Mailing City,St,Zip:	BERKELEY 94704
Contact:	Not reported
Contact Phone:	Not reported
DUNs Number:	Not reported
NPDES Number:	Not reported
EPA ID:	Not reported
Comments:	Not reported
Status:	Active

Map ID
Direction
Distance
Elevation Site

MAP FINDINGS

Database(s) EDR ID Number EPA ID Number

CA/AG LOGAN PARK PROPERTY OWNER, LLC (Continued) **1000268540**

FINDS:
Registry ID: 110070727435

Click Here for FRS Facility Detail Report:

Environmental Interest/Information System:
The Resource Conservation and Recovery Act Information System (RCRAInfo) is EPA's comprehensive information system in support of the Resource Conservation and Recovery Act (RCRA) of 1976 and the Hazardous and Solid Waste Amendments (HSWA) of 1984. It tracks many types of information about generators, transporters, treaters, storers, and disposers of hazardous waste.
Registry ID: 110002710068

Click Here for FRS Facility Detail Report:

Environmental Interest/Information System:
The California Environmental Protection Agency (CalEPA) has recently implemented a new data warehouse system (nSite). This data warehouse combines and merges facility and site information from five different systems managed within CalEPA. The five systems are: California Environmental Reporting System (CERS),EnviroStor, GeoTracker, California Integrated Water Quality System (CIWQS), andToxic Release Inventory (TRI).
The Resource Conservation and Recovery Act Information System (RCRAInfo) is EPA's comprehensive information system in support of the Resource Conservation and Recovery Act (RCRA) of 1976 and the Hazardous and Solid Waste Amendments (HSWA) of 1984. It tracks many types of information about generators, transporters, treaters, storers, and disposers of hazardous waste.

Click this hyperlink while viewing on your computer to access additional FINDS: detail in the EDR Site Report.

ECHO:

Envid:	1000268540
Registry ID:	110002710068
DFR URL:	http://echo.epa.gov/detailed-facility-report?fid=110002710068
Name:	BERKELEY LINCOLN MERCURY SALES INC
Address:	2352 SHATTUCK AVE
City,State,Zip:	BERKELEY, CA 94704

CORTESE:

Name:	BERKELEY LINCOLN MERCURY
Address:	2352 SHATTUCK AVE
City,State,Zip:	BERKELEY, CA 94704
Region:	CORTESE
Envirostor Id:	Not reported
Global ID:	T0600100183
Site/Facility Type:	LUST CLEANUP SITE
Cleanup Status:	COMPLETED - CASE CLOSED
Status Date:	Not reported
Site Code:	Not reported
Latitude:	Not reported
Longitude:	Not reported
Owner:	Not reported
Enf Type:	Not reported
Swat R:	Not reported

Map ID
Direction
Distance
Elevation | Site | MAP FINDINGS | Database(s) | EDR ID Number / EPA ID Number

CA/AG LOGAN PARK PROPERTY OWNER, LLC (Continued) **1000268540**

Flag:	active
Order No:	Not reported
Waste Discharge System No:	Not reported
Effective Date:	Not reported
Region 2:	Not reported
WID Id:	Not reported
Solid Waste Id No:	Not reported
Waste Management Uit Name:	Not reported
File Name:	Active Open

HIST CORTESE:

edr_fname:	BERKELEY LINCOLN MERCURY
edr_fadd1:	2352 SHATTUCK
City,State,Zip:	BERKELEY, CA
Region:	CORTESE
Facility County Code:	1
Reg By:	LTNKA
Reg Id:	01-0196

HAZNET:

Name:	STAPLES THE OFFICE SUPERSTORE EAST INC STORE 1458
Address:	2352 SHATTUCK AVE
Address 2:	Not reported
City,State,Zip:	BERKELEY, CA 94704
Contact:	KEITH BARROWS
Telephone:	5082531498
Mailing Name:	Not reported
Mailing Address:	500 STAPLES DR
Year:	2016
Gepaid:	CAL000390688
TSD EPA ID:	CAD980884183
CA Waste Code:	181 - Other inorganic solid waste
Disposal Method:	H141 - Storage, Bulking, And/Or Transfer Off Site--No Treatment/Reovery (H010-H129) Or (H131-H135)
Tons:	0.041

CERS:

Name:	BERKELEY LINCOLN MERCURY
Address:	2352 SHATTUCK AVE
City,State,Zip:	BERKELEY, CA 94704
Site ID:	638006
CERS ID:	T0600100183
CERS Description:	Leaking Underground Storage Tank Cleanup Site

Affiliation:

Affiliation Type Desc:	Local Agency Caseworker
Entity Name:	GEOFFERY FIEDLER - BERKELEY, CITY OF
Entity Title:	Not reported
Affiliation Address:	2118 MILVIA STREET 3RD FLOOR
Affiliation City:	BERKELEY
Affiliation State:	CA
Affiliation Country:	Not reported
Affiliation Zip:	Not reported
Affiliation Phone:	,

Map ID
Direction
Distance
Elevation Site

MAP FINDINGS

EDR ID Number
Database(s) EPA ID Number

CA/AG LOGAN PARK PROPERTY OWNER, LLC (Continued) **1000268540**

Affiliation Type Desc:	Regional Board Caseworker
Entity Name:	Regional Water Board - SAN FRANCISCO BAY RWQCB (REGION 2)
Entity Title:	Not reported
Affiliation Address:	1515 CLAY ST SUITE 1400
Affiliation City:	OAKLAND
Affiliation State:	CA
Affiliation Country:	Not reported
Affiliation Zip:	Not reported
Affiliation Phone:	,

HWTS:

Name:	STAPLES THE OFFICE SUPERSTORE EAST INC STORE 1458
Address:	2352 SHATTUCK AVE
Address 2:	Not reported
City,State,Zip:	BERKELEY, CA 94704
EPA ID:	CAL000390688
Inactive Date:	Not reported
Create Date:	11/01/2013
Last Act Date:	Not reported
Mailing Name:	Not reported
Mailing Address:	500 STAPLES DR
Mailing Address 2:	Not reported
Mailing City,State,Zip:	FRAMINGHAM, MA 1702
Owner Name:	STAPLES THE OFFICE SUPERSTORE E INC
Owner Address:	500 STAPLES DR
Owner Address 2:	Not reported
Owner City,State,Zip:	FRAMINGHAM, MA 1702
Owner Phone:	Not reported
Owner Fax:	Not reported
Contact Name:	FROYLAN RUIZ
Contact Address:	500 STAPLES DR
Contact Address 2:	Not reported
City,State,Zip:	FRAMINGHAM, MA 1702
Contact Phone:	Not reported
Contact Fax:	Not reported
Facility Status:	Active
Facility Type:	PERMANENT
Category:	STATE
Latitude:	37.866357
Longitude:	-122.268159

NAICS:

EPA ID:	CAL000390688
Create Date:	2013-11-01 15:42:56.583
NAICS Code:	45321
NAICS Description:	Office Supplies and Stationery Stores
Issued EPA ID Date:	2013-11-01 15:42:56.58300
Inactive Date:	Not reported
Facility Name:	STAPLES THE OFFICE SUPERSTORE EAST INC STORE 1458
Facility Address:	2352 SHATTUCK AVE
Facility Address 2:	Not reported
Facility City:	BERKELEY
Facility County:	Not reported
Facility State:	CA
Facility Zip:	94704

MAP FINDINGS

Map ID / Direction / Distance / Elevation	Site	Database(s)	EDR ID Number / EPA ID Number
AK216		**Notify 65**	**S100226208**
SSE	**2140 DURANT AVENUE**		**N/A**
1/4-1/2	**BERKELEY, CA 92661**		
0.426 mi.			
2249 ft.	**Site 1 of 3 in cluster AK**		

Relative: **Higher**

Actual: **191 ft.**

NOTIFY 65:

Name:	Not reported
Address:	2140 DURANT AVENUE
City,State,Zip:	BERKELEY, CA 92661
Date Reported:	Not reported
Staff Initials:	Not reported
Board File Number:	Not reported
Facility Type:	Not reported
Discharge Date:	Not reported
Issue Date:	Not reported
Incident Description:	Not reported
Global ID:	Not reported
Status:	Not reported

AK217	**GOSS ROSS DOYLE TRUST**	**LUST**	**S102430896**
SSE	**2140 DURANT AVE**	**Cortese**	**N/A**
1/4-1/2	**BERKELEY, CA 94709**	**HIST CORTESE**	
0.426 mi.		**CERS**	
2249 ft.	**Site 2 of 3 in cluster AK**		

Relative: **Higher**

Actual: **191 ft.**

LUST:

Name:	GOSS ROSS DOYLE TRUST
Address:	2140 DURANT AVE
City,State,Zip:	BERKELEY, CA 94709
Lead Agency:	SAN FRANCISCO BAY RWQCB (REGION 2)
Case Type:	LUST Cleanup Site
Geo Track:	http://geotracker.waterboards.ca.gov/profile_report.asp?global_id=T0600100658
Global Id:	T0600100658
Latitude:	37.866844
Longitude:	-122.266278
Status:	Completed - Case Closed
Status Date:	07/28/1999
Case Worker:	UUU
RB Case Number:	01-0714
Local Agency:	BERKELEY, CITY OF
File Location:	Not reported
Local Case Number:	01-0714
Potential Media Affect:	Other Groundwater (uses other than drinking water)
Potential Contaminants of Concern:	Waste Oil / Motor / Hydraulic / Lubricating
EPA Region:	9
Coordinate Source:	* Historical Geocode - Exact Address Match
Cuf Case:	YES
Quantity Released Gallons:	Not reported
Begin Date:	03/03/1990
Leak Reported Date:	03/03/1990
How Discovered:	Tank Closure
How Discovered Description:	Not reported
Discharge Source:	Tank
Discharge Cause:	Physc / Mech Damage
Stop Method:	Not reported
Stop Description:	Not reported
No Further Action Date:	07/28/1999
CA Water Watershed Name:	Bay Bridges - Berkeley (203.30)
Dwr Groundwater Subbasin Name:	Santa Clara Valley - East Bay Plain (2-009.04)

Map ID
Direction
Distance
Elevation Site

MAP FINDINGS

Database(s) EDR ID Number EPA ID Number

GOSS ROSS DOYLE TRUST (Continued) **S102430896**

Disadvantaged Community: Severely Disadvantaged Community
CA Enviroscreen 3 Score: 41-45%
CA Enviroscreen 4 Score: 35-40%
Military DOD Site: No
Facility Project Subtype: Not reported
RWQCB Region: SAN FRANCISCO BAY RWQCB (REGION 2)
Site History: Not reported

LUST:
Global Id: T0600100658
Contact Type: Local Agency Caseworker
Contact Name: GEOFFERY FIEDLER
Organization Name: BERKELEY, CITY OF
Address: 2118 MILVIA STREET 3RD FLOOR
City: BERKELEY
Email: gfiedler@ci.berkeley.ca.us
Phone Number: Not reported

Global Id: T0600100658
Contact Type: Regional Board Caseworker - Primary Caseworker
Contact Name: Regional Water Board
Organization Name: SAN FRANCISCO BAY RWQCB (REGION 2)
Address: 1515 CLAY ST SUITE 1400
City: OAKLAND
Email: Not reported
Phone Number: Not reported

LUST:
Global Id: T0600100658
Action Type: Other
Date: 03/03/1990
Action: Leak Discovery

Global Id: T0600100658
Action Type: ENFORCEMENT
Date: 07/28/1999
Action: Closure/No Further Action Letter

Global Id: T0600100658
Action Type: Other
Date: 03/03/1990
Action: Leak Reported

Global Id: T0600100658
Action Type: Other
Date: 03/03/1990
Action: Leak Stopped

LUST:
Global Id: T0600100658
Status: Open - Case Begin Date
Status Date: 03/03/1990

Global Id: T0600100658
Status: Open - Site Assessment
Status Date: 04/28/1990

Map ID
Direction
Distance
Elevation Site

MAP FINDINGS

Database(s) EDR ID Number EPA ID Number

GOSS ROSS DOYLE TRUST (Continued) **S102430896**

Global Id: T0600100658
Status: Completed - Case Closed
Status Date: 07/28/1999

LUST REG 2:
Region: 2
Facility Id: 01-0714
Facility Status: Case Closed
Case Number: 01-0714
How Discovered: Tank Closure
Leak Cause: Structure Failure
Leak Source: Tank
Date Leak Confirmed: 4/28/1990
Oversight Program: LUST
Prelim. Site Assesment Wokplan Submitted: Not reported
Preliminary Site Assesment Began: Not reported
Pollution Characterization Began: Not reported
Pollution Remediation Plan Submitted: Not reported
Date Remediation Action Underway: Not reported
Date Post Remedial Action Monitoring Began: Not reported

CORTESE:
Name: GOSS ROSS DOYLE TRUST
Address: 2140 DURANT AVE
City,State,Zip: BERKELEY, CA 94709
Region: CORTESE
Envirostor Id: Not reported
Global ID: T0600100658
Site/Facility Type: LUST CLEANUP SITE
Cleanup Status: COMPLETED - CASE CLOSED
Status Date: Not reported
Site Code: Not reported
Latitude: Not reported
Longitude: Not reported
Owner: Not reported
Enf Type: Not reported
Swat R: Not reported
Flag: active
Order No: Not reported
Waste Discharge System No: Not reported
Effective Date: Not reported
Region 2: Not reported
WID Id: Not reported
Solid Waste Id No: Not reported
Waste Management Uit Name: Not reported
File Name: Active Open

HIST CORTESE:
edr_fname: GOSS ROSS DOYLE TRUST
edr_fadd1: 2140 DURANT
City,State,Zip: BERKELEY, CA 94704
Region: CORTESE
Facility County Code: 1
Reg By: LTNKA
Reg Id: 01-0714

Map ID
Direction
Distance
Elevation | Site | MAP FINDINGS | Database(s) | EDR ID Number EPA ID Number

GOSS ROSS DOYLE TRUST (Continued) **S102430896**

CERS:
- Name: GOSS ROSS DOYLE TRUST
- Address: 2140 DURANT AVE
- City,State,Zip: BERKELEY, CA 94709
- Site ID: 658217
- CERS ID: T0600100658
- CERS Description: Leaking Underground Storage Tank Cleanup Site

Affiliation:
- Affiliation Type Desc: Local Agency Caseworker
- Entity Name: GEOFFERY FIEDLER - BERKELEY, CITY OF
- Entity Title: Not reported
- Affiliation Address: 2118 MILVIA STREET 3RD FLOOR
- Affiliation City: BERKELEY
- Affiliation State: CA
- Affiliation Country: Not reported
- Affiliation Zip: Not reported
- Affiliation Phone: ,

- Affiliation Type Desc: Regional Board Caseworker
- Entity Name: Regional Water Board - SAN FRANCISCO BAY RWQCB (REGION 2)
- Entity Title: Not reported
- Affiliation Address: 1515 CLAY ST SUITE 1400
- Affiliation City: OAKLAND
- Affiliation State: CA
- Affiliation Country: Not reported
- Affiliation Zip: Not reported
- Affiliation Phone: ,

AL218 **MIKE AUTO SERVICE** **LUST** **S101624576**
West **1699 UNIVERSITY AVE** **SWEEPS UST** **N/A**
1/4-1/2 **BERKELEY, CA 94703** **CA FID UST**
0.430 mi. **Cortese**
2273 ft. **Site 1 of 3 in cluster AL** **HIST CORTESE**
CERS

Relative:
Lower

Actual:
141 ft.

LUST:
- Name: MIKE AUTO SERVICE
- Address: 1699 UNIVERSITY AVE
- City,State,Zip: BERKELEY, CA 94703
- Lead Agency: BERKELEY, CITY OF
- Case Type: LUST Cleanup Site
- Geo Track: http://geotracker.waterboards.ca.gov/profile_report.asp?global_id=T0600100707
- Global Id: T0600100707
- Latitude: 37.871191
- Longitude: -122.277804
- Status: Completed - Case Closed
- Status Date: 02/05/1998
- Case Worker: GAF
- RB Case Number: 01-0768
- Local Agency: BERKELEY, CITY OF
- File Location: Not reported
- Local Case Number: 01-0768
- Potential Media Affect: Other Groundwater (uses other than drinking water)
- Potential Contaminants of Concern: Gasoline
- EPA Region: 9
- Coordinate Source: Google Geocode

Map ID
Direction
Distance
Elevation Site

MAP FINDINGS

Database(s) EDR ID Number EPA ID Number

MIKE AUTO SERVICE (Continued) **S101624576**

Cuf Case:	NO
Quantity Released Gallons:	Not reported
Begin Date:	12/04/1992
Leak Reported Date:	12/04/1992
How Discovered:	Tank Closure
How Discovered Description:	Not reported
Discharge Source:	Tank
Discharge Cause:	Corrosion
Stop Method:	Not reported
Stop Description:	Not reported
No Further Action Date:	02/05/1998
CA Water Watershed Name:	Bay Bridges - Berkeley (203.30)
Dwr Groundwater Subbasin Name:	Santa Clara Valley - East Bay Plain (2-009.04)
Disadvantaged Community:	Not reported
CA Enviroscreen 3 Score:	16-20%
CA Enviroscreen 4 Score:	30-35%
Military DOD Site:	No
Facility Project Subtype:	Not reported
RWQCB Region:	SAN FRANCISCO BAY RWQCB (REGION 2)
Site History:	Not reported

LUST:

Global Id:	T0600100707
Contact Type:	Local Agency Caseworker - Primary Caseworker
Contact Name:	GEOFFERY FIEDLER
Organization Name:	BERKELEY, CITY OF
Address:	2118 MILVIA STREET 3RD FLOOR
City:	BERKELEY
Email:	gfiedler@ci.berkeley.ca.us
Phone Number:	Not reported

Global Id:	T0600100707
Contact Type:	Regional Board Caseworker
Contact Name:	Regional Water Board
Organization Name:	SAN FRANCISCO BAY RWQCB (REGION 2)
Address:	1515 CLAY ST SUITE 1400
City:	OAKLAND
Email:	Not reported
Phone Number:	Not reported

LUST:

Global Id:	T0600100707
Action Type:	ENFORCEMENT
Date:	02/05/1998
Action:	Closure/No Further Action Letter

Global Id:	T0600100707
Action Type:	Other
Date:	12/04/1992
Action:	Leak Discovery

Global Id:	T0600100707
Action Type:	RESPONSE
Date:	03/31/2015
Action:	Request for Closure

Global Id: T0600100707

Map ID
Direction
Distance
Elevation | Site | MAP FINDINGS | Database(s) | EDR ID Number EPA ID Number

MIKE AUTO SERVICE (Continued) **S101624576**

Action Type: RESPONSE
Date: 01/12/1993
Action: Tank Removal Report / UST Sampling Report

Global Id: T0600100707
Action Type: Other
Date: 12/04/1992
Action: Leak Reported

Global Id: T0600100707
Action Type: Other
Date: 12/04/1992
Action: Leak Stopped

LUST:
Global Id: T0600100707
Status: Open - Case Begin Date
Status Date: 12/04/1992

Global Id: T0600100707
Status: Open - Site Assessment
Status Date: 07/06/1993

Global Id: T0600100707
Status: Open - Site Assessment
Status Date: 07/09/1993

Global Id: T0600100707
Status: Completed - Case Closed
Status Date: 02/05/1998

LUST REG 2:
Region: 2
Facility Id: 01-0768
Facility Status: Case Closed
Case Number: 01-0768
How Discovered: Tank Closure
Leak Cause: Corrosion
Leak Source: Tank
Date Leak Confirmed: 7/6/1993
Oversight Program: LUST
Prelim. Site Assesment Wokplan Submitted: 7/9/1993
Preliminary Site Assesment Began: Not reported
Pollution Characterization Began: Not reported
Pollution Remediation Plan Submitted: Not reported
Date Remediation Action Underway: Not reported
Date Post Remedial Action Monitoring Began: Not reported

SWEEPS UST:
Name: MIKE'S AUTO SERVICE/MIKE KUROKI
Address: 1699 UNIVERSITY AVE
City: BERKELEY
Status: Not reported
Comp Number: 54421
Number: Not reported

Map ID
Direction
Distance
Elevation | Site | MAP FINDINGS | Database(s) | EDR ID Number / EPA ID Number

MIKE AUTO SERVICE (Continued) **S101624576**

Board Of Equalization: 44-742996
Referral Date: Not reported
Action Date: Not reported
Created Date: Not reported
Owner Tank Id: Not reported
SWRCB Tank Id: 01-020-054421-000001
Tank Status: Not reported
Capacity: 8000
Active Date: Not reported
Tank Use: M.V. FUEL
STG: PRODUCT
Content: REG UNLEADED
Number Of Tanks: 4

Name: MIKE'S AUTO SERVICE/MIKE KUROKI
Address: 1699 UNIVERSITY AVE
City: BERKELEY
Status: Not reported
Comp Number: 54421
Number: Not reported
Board Of Equalization: 44-742996
Referral Date: Not reported
Action Date: Not reported
Created Date: Not reported
Owner Tank Id: Not reported
SWRCB Tank Id: 01-020-054421-000002
Tank Status: Not reported
Capacity: 6000
Active Date: Not reported
Tank Use: EMPTY
STG: PRODUCT
Content: EMPTY
Number Of Tanks: Not reported

Name: MIKE'S AUTO SERVICE/MIKE KUROKI
Address: 1699 UNIVERSITY AVE
City: BERKELEY
Status: Not reported
Comp Number: 54421
Number: Not reported
Board Of Equalization: 44-742996
Referral Date: Not reported
Action Date: Not reported
Created Date: Not reported
Owner Tank Id: Not reported
SWRCB Tank Id: 01-020-054421-000003
Tank Status: Not reported
Capacity: 75
Active Date: Not reported
Tank Use: OIL
STG: WASTE
Content: WASTE OIL
Number Of Tanks: Not reported

Name: MIKE'S AUTO SERVICE/MIKE KUROKI
Address: 1699 UNIVERSITY AVE
City: BERKELEY

Map ID
Direction
Distance
Elevation | Site | MAP FINDINGS | Database(s) | EDR ID Number EPA ID Number

MIKE AUTO SERVICE (Continued) **S101624576**

Status:	Not reported
Comp Number:	54421
Number:	Not reported
Board Of Equalization:	44-742996
Referral Date:	Not reported
Action Date:	Not reported
Created Date:	Not reported
Owner Tank Id:	Not reported
SWRCB Tank Id:	01-020-054421-000004
Tank Status:	Not reported
Capacity:	8000
Active Date:	Not reported
Tank Use:	M.V. FUEL
STG:	PRODUCT
Content:	PRM UNLEADED
Number Of Tanks:	Not reported

CA FID UST:

Facility ID:	01003145
Regulated By:	UTNKA
Regulated ID:	00054421
Cortese Code:	Not reported
SIC Code:	Not reported
Facility Phone:	4158481286
Mail To:	Not reported
Mailing Address:	1517 VIRGINIA ST
Mailing Address 2:	Not reported
Mailing City,St,Zip:	BERKELEY 94703
Contact:	Not reported
Contact Phone:	Not reported
DUNs Number:	Not reported
NPDES Number:	Not reported
EPA ID:	Not reported
Comments:	Not reported
Status:	Active

CORTESE:

Name:	MIKE AUTO SERVICE
Address:	1699 UNIVERSITY AVE
City,State,Zip:	BERKELEY, CA 94703
Region:	CORTESE
Envirostor Id:	Not reported
Global ID:	T0600100707
Site/Facility Type:	LUST CLEANUP SITE
Cleanup Status:	COMPLETED - CASE CLOSED
Status Date:	Not reported
Site Code:	Not reported
Latitude:	Not reported
Longitude:	Not reported
Owner:	Not reported
Enf Type:	Not reported
Swat R:	Not reported
Flag:	active
Order No:	Not reported
Waste Discharge System No:	Not reported
Effective Date:	Not reported

Map ID
Direction
Distance
Elevation | Site | MAP FINDINGS | Database(s) | EDR ID Number EPA ID Number

MIKE AUTO SERVICE (Continued) **S101624576**

Region 2: Not reported
WID Id: Not reported
Solid Waste Id No: Not reported
Waste Management Uit Name: Not reported
File Name: Active Open

HIST CORTESE:
edr_fname: MIKE AUTO SERVICE
edr_fadd1: 1699 UNIVERSITY
City,State,Zip: BERKELEY, CA 94703
Region: CORTESE
Facility County Code: 1
Reg By: LTNKA
Reg Id: 01-0768

CERS:
Name: MIKE AUTO SERVICE
Address: 1699 UNIVERSITY AVE
City,State,Zip: BERKELEY, CA 94703
Site ID: 669092
CERS ID: T0600100707
CERS Description: Leaking Underground Storage Tank Cleanup Site

Affiliation:
Affiliation Type Desc: Local Agency Caseworker
Entity Name: GEOFFERY FIEDLER - BERKELEY, CITY OF
Entity Title: Not reported
Affiliation Address: 2118 MILVIA STREET 3RD FLOOR
Affiliation City: BERKELEY
Affiliation State: CA
Affiliation Country: Not reported
Affiliation Zip: Not reported
Affiliation Phone: ,

Affiliation Type Desc: Regional Board Caseworker
Entity Name: Regional Water Board - SAN FRANCISCO BAY RWQCB (REGION 2)
Entity Title: Not reported
Affiliation Address: 1515 CLAY ST SUITE 1400
Affiliation City: OAKLAND
Affiliation State: CA
Affiliation Country: Not reported
Affiliation Zip: Not reported
Affiliation Phone: ,

AJ219 **GLM REAL ESTATE SERVICES** **LUST** **S103640344**
South **2029 CHANNING WY** **Cortese** **N/A**
1/4-1/2 **BERKELEY, CA 94704** **HIST CORTESE**
0.432 mi. **CERS**
2283 ft. **Site 2 of 3 in cluster AJ**

Relative:
Lower

Actual:
170 ft.

LUST:
Name: GLM REAL ESTATE SERVICES
Address: 2029 CHANNING WY
City,State,Zip: BERKELEY, CA 94704
Lead Agency: BERKELEY, CITY OF
Case Type: LUST Cleanup Site

Map ID
Direction
Distance
Elevation Site

MAP FINDINGS

Database(s) EDR ID Number EPA ID Number

GLM REAL ESTATE SERVICES (Continued) **S103640344**

Geo Track:	http://geotracker.waterboards.ca.gov/profile_report.asp?global_id=T0600100649
Global Id:	T0600100649
Latitude:	37.865904
Longitude:	-122.268601
Status:	Completed - Case Closed
Status Date:	12/12/1994
Case Worker:	GAF
RB Case Number:	01-0704
Local Agency:	BERKELEY, CITY OF
File Location:	Not reported
Local Case Number:	01-0704
Potential Media Affect:	Other Groundwater (uses other than drinking water)
Potential Contaminants of Concern:	Gasoline
EPA Region:	9
Coordinate Source:	* Historical Geocode - Exact Address Match
Cuf Case:	NO
Quantity Released Gallons:	Not reported
Begin Date:	06/18/1991
Leak Reported Date:	06/18/1991
How Discovered:	Tank Closure
How Discovered Description:	Not reported
Discharge Source:	Tank
Discharge Cause:	Physc / Mech Damage
Stop Method:	Not reported
Stop Description:	Not reported
No Further Action Date:	12/12/1994
CA Water Watershed Name:	Bay Bridges - Berkeley (203.30)
Dwr Groundwater Subbasin Name:	Santa Clara Valley - East Bay Plain (2-009.04)
Disadvantaged Community:	Not reported
CA Enviroscreen 3 Score:	36-40%
CA Enviroscreen 4 Score:	35-40%
Military DOD Site:	No
Facility Project Subtype:	Not reported
RWQCB Region:	SAN FRANCISCO BAY RWQCB (REGION 2)
Site History:	Not reported

LUST:

Global Id:	T0600100649
Contact Type:	Local Agency Caseworker - Primary Caseworker
Contact Name:	GEOFFERY FIEDLER
Organization Name:	BERKELEY, CITY OF
Address:	2118 MILVIA STREET 3RD FLOOR
City:	BERKELEY
Email:	gfiedler@ci.berkeley.ca.us
Phone Number:	Not reported

Global Id:	T0600100649
Contact Type:	Regional Board Caseworker
Contact Name:	Regional Water Board
Organization Name:	SAN FRANCISCO BAY RWQCB (REGION 2)
Address:	1515 CLAY ST SUITE 1400
City:	OAKLAND
Email:	Not reported
Phone Number:	Not reported

LUST:

Global Id:	T0600100649

Map ID
Direction
Distance
Elevation | Site | MAP FINDINGS | Database(s) | EDR ID Number EPA ID Number

GLM REAL ESTATE SERVICES (Continued) **S103640344**

Action Type: ENFORCEMENT
Date: 12/13/1994
Action: Closure/No Further Action Letter

Global Id: T0600100649
Action Type: Other
Date: 06/18/1991
Action: Leak Discovery

Global Id: T0600100649
Action Type: ENFORCEMENT
Date: 12/13/1994
Action: Closure/No Further Action Letter

Global Id: T0600100649
Action Type: Other
Date: 06/18/1991
Action: Leak Reported

Global Id: T0600100649
Action Type: Other
Date: 06/18/1991
Action: Leak Stopped

LUST:
Global Id: T0600100649
Status: Open - Case Begin Date
Status Date: 06/18/1991

Global Id: T0600100649
Status: Open - Remediation
Status Date: 06/18/1991

Global Id: T0600100649
Status: Open - Site Assessment
Status Date: 09/21/1991

Global Id: T0600100649
Status: Completed - Case Closed
Status Date: 12/12/1994

LUST REG 2:
Region: 2
Facility Id: 01-0704
Facility Status: Case Closed
Case Number: 01-0704
How Discovered: Tank Closure
Leak Cause: Structure Failure
Leak Source: Tank
Date Leak Confirmed: 9/21/1991
Oversight Program: LUST
Prelim. Site Assesment Wokplan Submitted: Not reported
Preliminary Site Assesment Began: Not reported
Pollution Characterization Began: Not reported
Pollution Remediation Plan Submitted: 6/18/1991

Map ID
Direction
Distance
Elevation Site

MAP FINDINGS

Database(s) EDR ID Number EPA ID Number

GLM REAL ESTATE SERVICES (Continued) **S103640344**

Date Remediation Action Underway: Not reported
Date Post Remedial Action Monitoring Began: Not reported

CORTESE:

Name:	GLM REAL ESTATE SERVICES
Address:	2029 CHANNING WY
City,State,Zip:	BERKELEY, CA 94704
Region:	CORTESE
Envirostor Id:	Not reported
Global ID:	T0600100649
Site/Facility Type:	LUST CLEANUP SITE
Cleanup Status:	COMPLETED - CASE CLOSED
Status Date:	Not reported
Site Code:	Not reported
Latitude:	Not reported
Longitude:	Not reported
Owner:	Not reported
Enf Type:	Not reported
Swat R:	Not reported
Flag:	active
Order No:	Not reported
Waste Discharge System No:	Not reported
Effective Date:	Not reported
Region 2:	Not reported
WID Id:	Not reported
Solid Waste Id No:	Not reported
Waste Management Uit Name:	Not reported
File Name:	Active Open

HIST CORTESE:

edr_fname:	GLM REAL ESTATE SERVICES
edr_fadd1:	2029 CHANNING
City,State,Zip:	BERKELEY, CA
Region:	CORTESE
Facility County Code:	1
Reg By:	LTNKA
Reg Id:	01-0704

CERS:

Name:	GLM REAL ESTATE SERVICES
Address:	2029 CHANNING WY
City,State,Zip:	BERKELEY, CA 94704
Site ID:	657852
CERS ID:	T0600100649
CERS Description:	Leaking Underground Storage Tank Cleanup Site

Affiliation:

Affiliation Type Desc:	Local Agency Caseworker
Entity Name:	GEOFFERY FIEDLER - BERKELEY, CITY OF
Entity Title:	Not reported
Affiliation Address:	2118 MILVIA STREET 3RD FLOOR
Affiliation City:	BERKELEY
Affiliation State:	CA
Affiliation Country:	Not reported
Affiliation Zip:	Not reported
Affiliation Phone:	,

Map ID
Direction
Distance
Elevation | Site | MAP FINDINGS | Database(s) | EDR ID Number / EPA ID Number

GLM REAL ESTATE SERVICES (Continued) **S103640344**

Affiliation Type Desc:	Regional Board Caseworker
Entity Name:	Regional Water Board - SAN FRANCISCO BAY RWQCB (REGION 2)
Entity Title:	Not reported
Affiliation Address:	1515 CLAY ST SUITE 1400
Affiliation City:	OAKLAND
Affiliation State:	CA
Affiliation Country:	Not reported
Affiliation Zip:	Not reported
Affiliation Phone:	,

AL220 **TUNE UP MASTERS** **LUST** **S106117738**
WSW **1698 UNIVERSITY STREET** **Cortese** **N/A**
1/4-1/2 **BERKELEY, CA 94703**
0.434 mi.
2292 ft. **Site 2 of 3 in cluster AL**

Relative:
Lower

Actual:
138 ft.

LUST REG 2:

Region:	2
Facility Id:	01-2589
Facility Status:	Case Closed
Case Number:	UNI 1698
How Discovered:	Nuisance Conditions
Leak Cause:	UNK
Leak Source:	UNK
Date Leak Confirmed:	Not reported
Oversight Program:	LUST
Prelim. Site Assesment Wokplan Submitted:	Not reported
Preliminary Site Assesment Began:	Not reported
Pollution Characterization Began:	Not reported
Pollution Remediation Plan Submitted:	Not reported
Date Remediation Action Underway:	Not reported
Date Post Remedial Action Monitoring Began:	Not reported

CORTESE:

Name:	TUNE UP MASTERS
Address:	1698 UNIVERSITY STREET
City,State,Zip:	BERKELEY, CA 94703
Region:	CORTESE
Envirostor Id:	Not reported
Global ID:	T0600120406
Site/Facility Type:	LUST CLEANUP SITE
Cleanup Status:	COMPLETED - CASE CLOSED
Status Date:	Not reported
Site Code:	Not reported
Latitude:	Not reported
Longitude:	Not reported
Owner:	Not reported
Enf Type:	Not reported
Swat R:	Not reported
Flag:	active
Order No:	Not reported
Waste Discharge System No:	Not reported
Effective Date:	Not reported
Region 2:	Not reported
WID Id:	Not reported
Solid Waste Id No:	Not reported

Map ID
Direction
Distance
Elevation | Site | MAP FINDINGS | Database(s) | EDR ID Number / EPA ID Number

TUNE UP MASTERS (Continued) **S106117738**

Waste Management Uit Name: Not reported
File Name: Active Open

AL221 **TUNE UP MASTERS** **LUST** **S101580559**
WSW **1698 UNIVERSITY STREET** **SWEEPS UST** **N/A**
1/4-1/2 **BERKELEY, CA 94703** **CA FID UST**
0.434 mi. **CERS**
2292 ft. **Site 3 of 3 in cluster AL**

Relative: **Lower**
Actual: **138 ft.**

LUST:

Name:	TUNE UP MASTERS
Address:	1698 UNIVERSITY STREET
City,State,Zip:	BERKELEY, CA 94703
Lead Agency:	BERKELEY, CITY OF
Case Type:	LUST Cleanup Site
Geo Track:	http://geotracker.waterboards.ca.gov/profile_report.asp?global_id=T0600120406
Global Id:	T0600120406
Latitude:	37.870929
Longitude:	-122.277571
Status:	Completed - Case Closed
Status Date:	03/31/2003
Case Worker:	GAF
RB Case Number:	01-2589
Local Agency:	BERKELEY, CITY OF
File Location:	Local Agency
Local Case Number:	UNI 1698
Potential Media Affect:	Soil
Potential Contaminants of Concern:	Waste Oil / Motor / Hydraulic / Lubricating, Gasoline
EPA Region:	9
Coordinate Source:	Google Geocode
Cuf Case:	NO
Quantity Released Gallons:	Not reported
Begin Date:	05/05/1995
Leak Reported Date:	05/05/1995
How Discovered:	Nuisance Conditions
How Discovered Description:	RECORDS INDICATE SOME SURFACE SPILL OF OIL. UNDERGROUND TANKS CONTAINED OIL, WASTE OIL, AND GASOLINE
Discharge Source:	Other
Discharge Cause:	Unknown
Stop Method:	Close and Remove Tank
Stop Description:	Tanks removed with overexcavation
No Further Action Date:	03/31/2003
CA Water Watershed Name:	Bay Bridges - Berkeley (203.30)
Dwr Groundwater Subbasin Name:	Santa Clara Valley - East Bay Plain (2-009.04)
Disadvantaged Community:	Not reported
CA Enviroscreen 3 Score:	36-40%
CA Enviroscreen 4 Score:	45-50%
Military DOD Site:	No
Facility Project Subtype:	Not reported
RWQCB Region:	SAN FRANCISCO BAY RWQCB (REGION 2)
Site History:	Not reported

LUST:

Global Id:	T0600120406
Contact Type:	Local Agency Caseworker - Primary Caseworker
Contact Name:	GEOFFERY FIEDLER
Organization Name:	BERKELEY, CITY OF
Address:	2118 MILVIA STREET 3RD FLOOR

Map ID
Direction
Distance
Elevation | Site | MAP FINDINGS | Database(s) | EDR ID Number EPA ID Number

TUNE UP MASTERS (Continued) **S101580559**

City: BERKELEY
Email: gfiedler@ci.berkeley.ca.us
Phone Number: Not reported

Global Id: T0600120406
Contact Type: Regional Board Caseworker
Contact Name: Regional Water Board
Organization Name: SAN FRANCISCO BAY RWQCB (REGION 2)
Address: 1515 CLAY ST SUITE 1400
City: OAKLAND
Email: Not reported
Phone Number: Not reported

LUST:
Global Id: T0600120406
Action Type: Other
Date: 05/05/1995
Action: Leak Discovery

Global Id: T0600120406
Action Type: Other
Date: 05/05/1995
Action: Leak Reported

Global Id: T0600120406
Action Type: RESPONSE
Date: 11/10/2014
Action: Correspondence

Global Id: T0600120406
Action Type: Other
Date: 01/05/1996
Action: Leak Stopped

Global Id: T0600120406
Action Type: REMEDIATION
Date: 09/01/1992
Action: Excavation

Global Id: T0600120406
Action Type: REMEDIATION
Date: 04/01/1996
Action: Excavation

LUST:
Global Id: T0600120406
Status: Open - Case Begin Date
Status Date: 05/05/1995

Global Id: T0600120406
Status: Completed - Case Closed
Status Date: 03/31/2003

SWEEPS UST:
Name: TUNEUP MASTERS #309/TUNEUP MASTERS, INC.

Map ID
Direction
Distance
Elevation | Site | MAP FINDINGS | Database(s) | EDR ID Number EPA ID Number

TUNE UP MASTERS (Continued) **S101580559**

Address: 1698 UNIVERSITY AVE
City: BERKELEY
Status: Active
Comp Number: 68858
Number: 1
Board Of Equalization: 44-025001
Referral Date: 09-18-92
Action Date: 11-19-92
Created Date: 01-22-91
Owner Tank Id: 1381-1
SWRCB Tank Id: 01-020-068858-000001
Tank Status: A
Capacity: 1500
Active Date: 09-18-92
Tank Use: OIL
STG: W
Content: WASTE OIL
Number Of Tanks: 3

Name: TUNEUP MASTERS #309/TUNEUP MASTERS, INC.
Address: 1698 UNIVERSITY AVE
City: BERKELEY
Status: Active
Comp Number: 68858
Number: 1
Board Of Equalization: 44-025001
Referral Date: 09-18-92
Action Date: 11-19-92
Created Date: 01-22-91
Owner Tank Id: 1381-2
SWRCB Tank Id: 01-020-068858-000002
Tank Status: A
Capacity: 2000
Active Date: 09-18-92
Tank Use: OIL
STG: P
Content: REGULAR UNLE
Number Of Tanks: Not reported

Name: TUNEUP MASTERS #309/TUNEUP MASTERS, INC.
Address: 1698 UNIVERSITY AVE
City: BERKELEY
Status: Active
Comp Number: 68858
Number: 1
Board Of Equalization: 44-025001
Referral Date: 09-18-92
Action Date: 11-19-92
Created Date: 01-22-91
Owner Tank Id: 1381-3
SWRCB Tank Id: 01-020-068858-000003
Tank Status: A
Capacity: 2000
Active Date: 09-18-92
Tank Use: OIL
STG: P
Content: REGULAR UNLE

Map ID
Direction
Distance
Elevation | Site | MAP FINDINGS | Database(s) | EDR ID Number EPA ID Number

TUNE UP MASTERS (Continued) **S101580559**

Number Of Tanks: Not reported

CA FID UST:
Facility ID: 01003170
Regulated By: UTNKA
Regulated ID: CAD982004
Cortese Code: Not reported
SIC Code: Not reported
Facility Phone: 4158436668
Mail To: Not reported
Mailing Address: 4110 RHODA AVE
Mailing Address 2: Not reported
Mailing City,St,Zip: BERKELEY 94703
Contact: Not reported
Contact Phone: Not reported
DUNs Number: Not reported
NPDES Number: Not reported
EPA ID: Not reported
Comments: Not reported
Status: Active

CERS:
Name: TUNE UP MASTERS
Address: 1698 UNIVERSITY STREET
City,State,Zip: BERKELEY, CA 94703
Site ID: 692133
CERS ID: T0600120406
CERS Description: Leaking Underground Storage Tank Cleanup Site

Affiliation:
Affiliation Type Desc: Local Agency Caseworker
Entity Name: GEOFFERY FIEDLER - BERKELEY, CITY OF
Entity Title: Not reported
Affiliation Address: 2118 MILVIA STREET 3RD FLOOR
Affiliation City: BERKELEY
Affiliation State: CA
Affiliation Country: Not reported
Affiliation Zip: Not reported
Affiliation Phone: ,

Affiliation Type Desc: Regional Board Caseworker
Entity Name: Regional Water Board - SAN FRANCISCO BAY RWQCB (REGION 2)
Entity Title: Not reported
Affiliation Address: 1515 CLAY ST SUITE 1400
Affiliation City: OAKLAND
Affiliation State: CA
Affiliation Country: Not reported
Affiliation Zip: Not reported
Affiliation Phone: ,

MAP FINDINGS

Map ID / Direction / Distance / Elevation	Site	Database(s)	EDR ID Number / EPA ID Number
AM222	**SOUTHSIDE PLAZA**	**LUST**	**S102437921**
SSE	**2399 SHATTUCK AVE**	**Cortese**	**N/A**
1/4-1/2	**BERKELEY, CA 94704**	**HIST CORTESE**	
0.439 mi.		**CERS**	
2318 ft.	**Site 1 of 3 in cluster AM**		

Relative:
Lower

Actual:
180 ft.

LUST:

Name:	SOUTHSIDE PLAZA
Address:	2399 SHATTUCK AVE
City,State,Zip:	BERKELEY, CA 94704
Lead Agency:	BERKELEY, CITY OF
Case Type:	LUST Cleanup Site
Geo Track:	http://geotracker.waterboards.ca.gov/profile_report.asp?global_id=T0600101309
Global Id:	T0600101309
Latitude:	37.8660629
Longitude:	-122.267108
Status:	Completed - Case Closed
Status Date:	12/21/1990
Case Worker:	GAF
RB Case Number:	01-1418
Local Agency:	BERKELEY, CITY OF
File Location:	Not reported
Local Case Number:	01-1418
Potential Media Affect:	Under Investigation
Potential Contaminants of Concern:	Waste Oil / Motor / Hydraulic / Lubricating
EPA Region:	9
Coordinate Source:	Google Geocode
Cuf Case:	NO
Quantity Released Gallons:	Not reported
Begin Date:	03/22/1988
Leak Reported Date:	03/22/1988
How Discovered:	Tank Closure
How Discovered Description:	Not reported
Discharge Source:	Tank
Discharge Cause:	Physc / Mech Damage
Stop Method:	Not reported
Stop Description:	Not reported
No Further Action Date:	12/21/1990
CA Water Watershed Name:	Bay Bridges - Berkeley (203.30)
Dwr Groundwater Subbasin Name:	Santa Clara Valley - East Bay Plain (2-009.04)
Disadvantaged Community:	Not reported
CA Enviroscreen 3 Score:	36-40%
CA Enviroscreen 4 Score:	35-40%
Military DOD Site:	No
Facility Project Subtype:	Not reported
RWQCB Region:	SAN FRANCISCO BAY RWQCB (REGION 2)
Site History:	Not reported

LUST:

Global Id:	T0600101309
Contact Type:	Local Agency Caseworker - Primary Caseworker
Contact Name:	GEOFFERY FIEDLER
Organization Name:	BERKELEY, CITY OF
Address:	2118 MILVIA STREET 3RD FLOOR
City:	BERKELEY
Email:	gfiedler@ci.berkeley.ca.us
Phone Number:	Not reported

Global Id:	T0600101309
Contact Type:	Regional Board Caseworker

Map ID
Direction
Distance
Elevation Site

MAP FINDINGS

Database(s) EDR ID Number EPA ID Number

SOUTHSIDE PLAZA (Continued) **S102437921**

Contact Name: Regional Water Board
Organization Name: SAN FRANCISCO BAY RWQCB (REGION 2)
Address: 1515 CLAY ST SUITE 1400
City: OAKLAND
Email: Not reported
Phone Number: Not reported

LUST:
Global Id: T0600101309
Action Type: Other
Date: 03/22/1988
Action: Leak Discovery

Global Id: T0600101309
Action Type: Other
Date: 03/22/1988
Action: Leak Reported

Global Id: T0600101309
Action Type: Other
Date: 03/22/1988
Action: Leak Stopped

LUST:
Global Id: T0600101309
Status: Open - Case Begin Date
Status Date: 03/22/1988

Global Id: T0600101309
Status: Completed - Case Closed
Status Date: 12/21/1990

LUST REG 2:
Region: 2
Facility Id: 01-1418
Facility Status: Case Closed
Case Number: 01-1418
How Discovered: Tank Closure
Leak Cause: Structure Failure
Leak Source: Tank
Date Leak Confirmed: Not reported
Oversight Program: LUST
Prelim. Site Assesment Wokplan Submitted: Not reported
Preliminary Site Assesment Began: Not reported
Pollution Characterization Began: Not reported
Pollution Remediation Plan Submitted: Not reported
Date Remediation Action Underway: Not reported
Date Post Remedial Action Monitoring Began: Not reported

CORTESE:
Name: SOUTHSIDE PLAZA
Address: 2399 SHATTUCK AVE
City,State,Zip: BERKELEY, CA 94704
Region: CORTESE

Map ID
Direction
Distance
Elevation Site

MAP FINDINGS

Database(s) EDR ID Number EPA ID Number

SOUTHSIDE PLAZA (Continued) **S102437921**

Envirostor Id:	Not reported
Global ID:	T0600101309
Site/Facility Type:	LUST CLEANUP SITE
Cleanup Status:	COMPLETED - CASE CLOSED
Status Date:	Not reported
Site Code:	Not reported
Latitude:	Not reported
Longitude:	Not reported
Owner:	Not reported
Enf Type:	Not reported
Swat R:	Not reported
Flag:	active
Order No:	Not reported
Waste Discharge System No:	Not reported
Effective Date:	Not reported
Region 2:	Not reported
WID Id:	Not reported
Solid Waste Id No:	Not reported
Waste Management Uit Name:	Not reported
File Name:	Active Open

HIST CORTESE:

edr_fname:	SOUTHSIDE PLAZA
edr_fadd1:	2399 SHATTUCK
City,State,Zip:	BERKELEY, CA
Region:	CORTESE
Facility County Code:	1
Reg By:	LTNKA
Reg Id:	01-1418

CERS:

Name:	SOUTHSIDE PLAZA
Address:	2399 SHATTUCK AVE
City,State,Zip:	BERKELEY, CA 94704
Site ID:	687304
CERS ID:	T0600101309
CERS Description:	Leaking Underground Storage Tank Cleanup Site

Affiliation:

Affiliation Type Desc:	Local Agency Caseworker
Entity Name:	GEOFFERY FIEDLER - BERKELEY, CITY OF
Entity Title:	Not reported
Affiliation Address:	2118 MILVIA STREET 3RD FLOOR
Affiliation City:	BERKELEY
Affiliation State:	CA
Affiliation Country:	Not reported
Affiliation Zip:	Not reported
Affiliation Phone:	,

Affiliation Type Desc:	Regional Board Caseworker
Entity Name:	Regional Water Board - SAN FRANCISCO BAY RWQCB (REGION 2)
Entity Title:	Not reported
Affiliation Address:	1515 CLAY ST SUITE 1400
Affiliation City:	OAKLAND
Affiliation State:	CA
Affiliation Country:	Not reported
Affiliation Zip:	Not reported

Map ID
Direction
Distance
Elevation | Site | MAP FINDINGS | Database(s) | EDR ID Number EPA ID Number

SOUTHSIDE PLAZA (Continued) **S102437921**

Affiliation Phone: ,

AK223 **SHELL** **LUST** **S101580136**
SSE **2200 DURANT AVE** **SWEEPS UST** **N/A**
1/4-1/2 **BERKELEY, CA 94704** **CA FID UST**
0.440 mi. **Cortese**
2322 ft. **Site 3 of 3 in cluster AK** **HIST CORTESE**
HAZNET
Relative: Higher **CERS**
HWTS
Actual: 197 ft.

LUST:

Name:	SHELL
Address:	2200 DURANT AVE
City,State,Zip:	BERKELEY, CA 94704
Lead Agency:	SWRCB
Case Type:	LUST Cleanup Site
Geo Track:	http://geotracker.waterboards.ca.gov/profile_report.asp?global_id=T0600101238
Global Id:	T0600101238
Latitude:	37.866946
Longitude:	-122.264843
Status:	Completed - Case Closed
Status Date:	03/28/2013
Case Worker:	MC
RB Case Number:	01-1343
Local Agency:	BERKELEY, CITY OF
File Location:	Local Agency
Local Case Number:	TT011343
Potential Media Affect:	Other Groundwater (uses other than drinking water)
Potential Contaminants of Concern:	Diesel, Gasoline
EPA Region:	9
Coordinate Source:	* Historical Geocode - Exact Address Match
Cuf Case:	YES
Quantity Released Gallons:	Not reported
Begin Date:	02/14/1983
Leak Reported Date:	02/14/1983
How Discovered:	Tank Closure
How Discovered Description:	Tank closure
Discharge Source:	Tank
Discharge Cause:	Physc / Mech Damage
Stop Method:	Close and Replace Tank
Stop Description:	Excavation, soil-vapor and Groundwater extraction
No Further Action Date:	03/28/2013
CA Water Watershed Name:	Bay Bridges - Berkeley (203.30)
Dwr Groundwater Subbasin Name:	Santa Clara Valley - East Bay Plain (2-009.04)
Disadvantaged Community:	Not reported
CA Enviroscreen 3 Score:	36-40%
CA Enviroscreen 4 Score:	25-30%
Military DOD Site:	No
Facility Project Subtype:	Not reported
RWQCB Region:	SAN FRANCISCO BAY RWQCB (REGION 2)
Site History:	Offsite impacts from petroleum products in soil or groundwater is limited to close proximity to the property. Heallth or environmental concerns are not evident for surrounding uses. No Further Action is proposed by the local agency, pending public notification issued March 28, 2013.

Map ID
Direction
Distance
Elevation | Site | MAP FINDINGS | Database(s) | EDR ID Number EPA ID Number

SHELL (Continued) **S101580136**

LUST:
Global Id: T0600101238
Contact Type: Local Agency Caseworker
Contact Name: GEOFFERY FIEDLER
Organization Name: BERKELEY, CITY OF
Address: 2118 MILVIA STREET 3RD FLOOR
City: BERKELEY
Email: gfiedler@ci.berkeley.ca.us
Phone Number: Not reported

Global Id: T0600101238
Contact Type: SWRCB Contact - Primary Caseworker
Contact Name: MATTHEW COHEN
Organization Name: SWRCB
Address: 1001 I Street
City: SACRAMENTO
Email: matthew.cohen@waterboards.ca.gov
Phone Number: 9163415751

Global Id: T0600101238
Contact Type: Regional Board Caseworker
Contact Name: Regional Water Board
Organization Name: SAN FRANCISCO BAY RWQCB (REGION 2)
Address: 1515 CLAY ST SUITE 1400
City: OAKLAND
Email: Not reported
Phone Number: Not reported

Global Id: T0600101238
Contact Type: Regional Board Caseworker
Contact Name: UUU
Organization Name: SAN FRANCISCO BAY RWQCB (REGION 2)
Address: 1515 CLAY ST SUITE 1400
City: OAKLAND
Email: Not reported
Phone Number: Not reported

LUST:
Global Id: T0600101238
Action Type: RESPONSE
Date: 04/10/1990
Action: Unauthorized Release Form

Global Id: T0600101238
Action Type: RESPONSE
Date: 06/22/1995
Action: Correspondence

Global Id: T0600101238
Action Type: RESPONSE
Date: 08/04/1988
Action: Correspondence

Global Id: T0600101238
Action Type: ENFORCEMENT
Date: 03/28/2013

Map ID
Direction
Distance
Elevation | Site | MAP FINDINGS | Database(s) | EDR ID Number EPA ID Number

SHELL (Continued) **S101580136**

Action: Notification - Public Notice of Case Closure

Global Id: T0600101238
Action Type: ENFORCEMENT
Date: 02/27/1991
Action: Other Report

Global Id: T0600101238
Action Type: ENFORCEMENT
Date: 02/20/1991
Action: Other Report

Global Id: T0600101238
Action Type: ENFORCEMENT
Date: 05/03/1999
Action: Clean Up Fund - Letter to RP

Global Id: T0600101238
Action Type: Other
Date: 07/01/1989
Action: Leak Began

Global Id: T0600101238
Action Type: Other
Date: 02/14/1983
Action: Leak Discovery

Global Id: T0600101238
Action Type: RESPONSE
Date: 02/20/2013
Action: CAP/RAP - Other Report

Global Id: T0600101238
Action Type: ENFORCEMENT
Date: 06/03/2013
Action: Closure/No Further Action Letter

Global Id: T0600101238
Action Type: ENFORCEMENT
Date: 02/17/1993
Action: 13267 Requirement

Global Id: T0600101238
Action Type: Other
Date: 02/14/1983
Action: Leak Reported

Global Id: T0600101238
Action Type: ENFORCEMENT
Date: 03/28/2013
Action: Notification - Public Notice of Case Closure

Global Id: T0600101238
Action Type: Other
Date: 02/14/1983
Action: Leak Stopped

Map ID
Direction
Distance
Elevation | Site | MAP FINDINGS | Database(s) | EDR ID Number EPA ID Number

SHELL (Continued) **S101580136**

Global Id: T0600101238
Action Type: REMEDIATION
Date: 04/27/1994
Action: Soil Vapor Extraction (SVE)

LUST:
Global Id: T0600101238
Status: Open - Verification Monitoring
Status Date: 01/02/1965

Global Id: T0600101238
Status: Open - Case Begin Date
Status Date: 02/14/1983

Global Id: T0600101238
Status: Open - Site Assessment
Status Date: 09/16/1988

Global Id: T0600101238
Status: Open - Site Assessment
Status Date: 02/17/1989

Global Id: T0600101238
Status: Open - Remediation
Status Date: 04/27/1994

Global Id: T0600101238
Status: Completed - Case Closed
Status Date: 03/28/2013

Global Id: T0600101238
Status: Open - Eligible for Closure
Status Date: 03/28/2013

LUST REG 2:
Region: 2
Facility Id: 01-1343
Facility Status: Post remedial action monitoring
Case Number: 011343
How Discovered: Tank Closure
Leak Cause: Structure Failure
Leak Source: Tank
Date Leak Confirmed: Not reported
Oversight Program: LUST
Prelim. Site Assesment Wokplan Submitted: Not reported
Preliminary Site Assesment Began: 9/16/1988
Pollution Characterization Began: 2/17/1989
Pollution Remediation Plan Submitted: Not reported
Date Remediation Action Underway: 4/27/1994
Date Post Remedial Action Monitoring Began: 1/2/1965

SWEEPS UST:
Name: XTRA OIL COMPANY
Address: 2200 DURANT AVE
City: BERKELEY

Map ID
Direction
Distance
Elevation | Site | MAP FINDINGS | Database(s) | EDR ID Number EPA ID Number

SHELL (Continued) **S101580136**

Status:	Not reported
Comp Number:	11
Number:	Not reported
Board Of Equalization:	Not reported
Referral Date:	Not reported
Action Date:	Not reported
Created Date:	Not reported
Owner Tank Id:	Not reported
SWRCB Tank Id:	01-020-000011-000001
Tank Status:	Not reported
Capacity:	5000
Active Date:	Not reported
Tank Use:	M.V. FUEL
STG:	PRODUCT
Content:	LEADED
Number Of Tanks:	4

Name:	XTRA OIL COMPANY
Address:	2200 DURANT AVE
City:	BERKELEY
Status:	Not reported
Comp Number:	11
Number:	Not reported
Board Of Equalization:	Not reported
Referral Date:	Not reported
Action Date:	Not reported
Created Date:	Not reported
Owner Tank Id:	Not reported
SWRCB Tank Id:	01-020-000011-000002
Tank Status:	Not reported
Capacity:	7500
Active Date:	Not reported
Tank Use:	M.V. FUEL
STG:	PRODUCT
Content:	REG UNLEADED
Number Of Tanks:	Not reported

Name:	XTRA OIL COMPANY
Address:	2200 DURANT AVE
City:	BERKELEY
Status:	Not reported
Comp Number:	11
Number:	Not reported
Board Of Equalization:	Not reported
Referral Date:	Not reported
Action Date:	Not reported
Created Date:	Not reported
Owner Tank Id:	Not reported
SWRCB Tank Id:	01-020-000011-000003
Tank Status:	Not reported
Capacity:	8000
Active Date:	Not reported
Tank Use:	M.V. FUEL
STG:	PRODUCT
Content:	REG UNLEADED
Number Of Tanks:	Not reported

Map ID
Direction
Distance
Elevation | Site | MAP FINDINGS | Database(s) | EDR ID Number / EPA ID Number

SHELL (Continued) **S101580136**

Name:	XTRA OIL COMPANY
Address:	2200 DURANT AVE
City:	BERKELEY
Status:	Not reported
Comp Number:	11
Number:	Not reported
Board Of Equalization:	Not reported
Referral Date:	Not reported
Action Date:	Not reported
Created Date:	Not reported
Owner Tank Id:	Not reported
SWRCB Tank Id:	01-020-000011-000004
Tank Status:	Not reported
Capacity:	5000
Active Date:	Not reported
Tank Use:	M.V. FUEL
STG:	PRODUCT
Content:	LEADED
Number Of Tanks:	Not reported

CA FID UST:

Facility ID:	01001455
Regulated By:	UTNKI
Regulated ID:	Not reported
Cortese Code:	Not reported
SIC Code:	Not reported
Facility Phone:	4158452073
Mail To:	Not reported
Mailing Address:	2200 DURANT AVE
Mailing Address 2:	Not reported
Mailing City,St,Zip:	BERKELEY 94704
Contact:	Not reported
Contact Phone:	Not reported
DUNs Number:	Not reported
NPDES Number:	Not reported
EPA ID:	Not reported
Comments:	Not reported
Status:	Inactive

CORTESE:

Name:	SHELL
Address:	2200 DURANT AVE
City,State,Zip:	BERKELEY, CA 94704
Region:	CORTESE
Envirostor Id:	Not reported
Global ID:	T0600101238
Site/Facility Type:	LUST CLEANUP SITE
Cleanup Status:	COMPLETED - CASE CLOSED
Status Date:	Not reported
Site Code:	Not reported
Latitude:	Not reported
Longitude:	Not reported
Owner:	Not reported
Enf Type:	Not reported
Swat R:	Not reported
Flag:	active

Map ID
Direction
Distance
Elevation | Site | MAP FINDINGS | Database(s) | EDR ID Number EPA ID Number

SHELL (Continued) **S101580136**

Order No:	Not reported
Waste Discharge System No:	Not reported
Effective Date:	Not reported
Region 2:	Not reported
WID Id:	Not reported
Solid Waste Id No:	Not reported
Waste Management Uit Name:	Not reported
File Name:	Active Open

HIST CORTESE:

edr_fname:	SHELL
edr_fadd1:	2200 DURANT
City,State,Zip:	BERKELEY, CA 94704
Region:	CORTESE
Facility County Code:	1
Reg By:	LTNKA
Reg Id:	01-1343

HAZNET:

Name:	CAMPUS MINI MART
Address:	2200 DURANT AVE
Address 2:	Not reported
City,State,Zip:	BERKELEY, CA 94704
Contact:	HUE LY OR NICKIE LY
Telephone:	5106490281
Mailing Name:	Not reported
Mailing Address:	2200 DURANT AVE
Year:	2016
Gepaid:	CAL000275725
TSD EPA ID:	UTD981552177
CA Waste Code:	213 - Hydrocarbon solvents (benzene, hexane, Stoddard, Etc.)
Disposal Method:	H040 - Incineration--Thermal Destruction Other Than Use As A Fuel
Tons:	0.2

CERS:

Name:	SHELL
Address:	2200 DURANT AVE
City,State,Zip:	BERKELEY, CA 94704
Site ID:	684305
CERS ID:	T0600101238
CERS Description:	Leaking Underground Storage Tank Cleanup Site

Affiliation:

Affiliation Type Desc:	Local Agency Caseworker
Entity Name:	GEOFFERY FIEDLER - BERKELEY, CITY OF
Entity Title:	Not reported
Affiliation Address:	2118 MILVIA STREET 3RD FLOOR
Affiliation City:	BERKELEY
Affiliation State:	CA
Affiliation Country:	Not reported
Affiliation Zip:	Not reported
Affiliation Phone:	,

Map ID
Direction
Distance
Elevation | Site | MAP FINDINGS | Database(s) | EDR ID Number EPA ID Number

SHELL (Continued) **S101580136**

HWTS:

Name:	CAMPUS MINI MART
Address:	2200 DURANT AVE
Address 2:	Not reported
City,State,Zip:	BERKELEY, CA 94704
EPA ID:	CAL000275725
Inactive Date:	Not reported
Create Date:	10/24/2003
Last Act Date:	Not reported
Mailing Name:	Not reported
Mailing Address:	2200 DURANT AVE
Mailing Address 2:	Not reported
Mailing City,State,Zip:	BERKELEY, CA 947041512
Owner Name:	HUE LY OR NICKIE LY
Owner Address:	2200 DURANT AVE
Owner Address 2:	Not reported
Owner City,State,Zip:	BERKELEY, CA 947041512
Owner Phone:	Not reported
Owner Fax:	Not reported
Contact Name:	HUE LY OR NICKIE LY
Contact Address:	2200 DURANT AVE
Contact Address 2:	Not reported
City,State,Zip:	BERKELEY, CA 947041521
Contact Phone:	Not reported
Contact Fax:	Not reported
Facility Status:	Active
Facility Type:	PERMANENT
Category:	STATE
Latitude:	37.86695
Longitude:	-122.265875

NAICS:

EPA ID:	CAL000275725
Create Date:	2003-10-24 16:16:12.727
NAICS Code:	44719
NAICS Description:	Other Gasoline Stations
Issued EPA ID Date:	2003-10-24 16:16:12.68000
Inactive Date:	Not reported
Facility Name:	CAMPUS MINI MART
Facility Address:	2200 DURANT AVE
Facility Address 2:	Not reported
Facility City:	BERKELEY
Facility County:	Not reported
Facility State:	CA
Facility Zip:	94704

224
WSW
1/4-1/2
0.457 mi.
2414 ft.

UC BERKELEY
UNKNOWN JEFFERSON & ADDISON
BERKELEY, CA 94720

LUST **S106162031**
Cortese **N/A**
CERS

Relative:
Lower

Actual:
133 ft.

LUST:

Name:	UC BERKELEY
Address:	UNKNOWN JEFFERSON & ADDISON
City,State,Zip:	BERKELEY, CA 94720
Lead Agency:	SAN FRANCISCO BAY RWQCB (REGION 2)

Map ID
Direction
Distance
Elevation | Site | MAP FINDINGS | Database(s) | EDR ID Number / EPA ID Number

UC BERKELEY (Continued) **S106162031**

Case Type:	LUST Cleanup Site
Geo Track:	http://geotracker.waterboards.ca.gov/profile_report.asp?global_id=T0600102179
Global Id:	T0600102179
Latitude:	37.8699
Longitude:	-122.2779
Status:	Completed - Case Closed
Status Date:	07/14/1993
Case Worker:	UUU
RB Case Number:	01-2369
Local Agency:	BERKELEY, CITY OF
File Location:	Not reported
Local Case Number:	01-2369
Potential Media Affect:	Under Investigation
Potential Contaminants of Concern:	Diesel
EPA Region:	9
Coordinate Source:	Manual Entry on Screens
Cuf Case:	NO
Quantity Released Gallons:	Not reported
Begin Date:	02/01/1993
Leak Reported Date:	03/29/1993
How Discovered:	Tank Closure
How Discovered Description:	Not reported
Discharge Source:	Other
Discharge Cause:	Unknown
Stop Method:	Not reported
Stop Description:	Not reported
No Further Action Date:	07/14/1993
CA Water Watershed Name:	Bay Bridges - Berkeley (203.30)
Dwr Groundwater Subbasin Name:	Santa Clara Valley - East Bay Plain (2-009.04)
Disadvantaged Community:	Not reported
CA Enviroscreen 3 Score:	26-30%
CA Enviroscreen 4 Score:	45-50%
Military DOD Site:	No
Facility Project Subtype:	Not reported
RWQCB Region:	SAN FRANCISCO BAY RWQCB (REGION 2)
Site History:	Not reported

LUST:

Global Id:	T0600102179
Contact Type:	Local Agency Caseworker
Contact Name:	GEOFFERY FIEDLER
Organization Name:	BERKELEY, CITY OF
Address:	2118 MILVIA STREET 3RD FLOOR
City:	BERKELEY
Email:	gfiedler@ci.berkeley.ca.us
Phone Number:	Not reported

Global Id:	T0600102179
Contact Type:	Regional Board Caseworker - Primary Caseworker
Contact Name:	Regional Water Board
Organization Name:	SAN FRANCISCO BAY RWQCB (REGION 2)
Address:	1515 CLAY ST SUITE 1400
City:	OAKLAND
Email:	Not reported
Phone Number:	Not reported

LUST:

Map ID
Direction
Distance
Elevation | Site | MAP FINDINGS | Database(s) | EDR ID Number EPA ID Number

UC BERKELEY (Continued) **S106162031**

Global Id: T0600102179
Action Type: Other
Date: 03/29/1993
Action: Leak Discovery

Global Id: T0600102179
Action Type: Other
Date: 03/29/1993
Action: Leak Reported

Global Id: T0600102179
Action Type: Other
Date: 03/29/1993
Action: Leak Stopped

LUST:
Global Id: T0600102179
Status: Open - Case Begin Date
Status Date: 02/01/1993

Global Id: T0600102179
Status: Open - Site Assessment
Status Date: 02/01/1993

Global Id: T0600102179
Status: Completed - Case Closed
Status Date: 07/14/1993

LUST REG 2:
Region: 2
Facility Id: 01-2369
Facility Status: Case Closed
Case Number: 01-2369
How Discovered: Tank Closure
Leak Cause: UNK
Leak Source: UNK
Date Leak Confirmed: 7/14/1993
Oversight Program: LUST
Prelim. Site Assesment Wokplan Submitted: Not reported
Preliminary Site Assesment Began: Not reported
Pollution Characterization Began: Not reported
Pollution Remediation Plan Submitted: Not reported
Date Remediation Action Underway: Not reported
Date Post Remedial Action Monitoring Began: Not reported

CORTESE:
Name: UC BERKELEY
Address: UNKNOWN JEFFERSON & ADDISON
City,State,Zip: BERKELEY, CA 94720
Region: CORTESE
Envirostor Id: Not reported
Global ID: T0600102179
Site/Facility Type: LUST CLEANUP SITE
Cleanup Status: COMPLETED - CASE CLOSED
Status Date: Not reported

Map ID
Direction
Distance
Elevation | Site | MAP FINDINGS | Database(s) | EDR ID Number EPA ID Number

UC BERKELEY (Continued) **S106162031**

Site Code:	Not reported
Latitude:	Not reported
Longitude:	Not reported
Owner:	Not reported
Enf Type:	Not reported
Swat R:	Not reported
Flag:	active
Order No:	Not reported
Waste Discharge System No:	Not reported
Effective Date:	Not reported
Region 2:	Not reported
WID Id:	Not reported
Solid Waste Id No:	Not reported
Waste Management Uit Name:	Not reported
File Name:	Active Open

CERS:

Name:	UC BERKELEY
Address:	UNKNOWN JEFFERSON & ADDISON
City,State,Zip:	BERKELEY, CA 94720
Site ID:	692635
CERS ID:	T0600102179
CERS Description:	Leaking Underground Storage Tank Cleanup Site

Affiliation:

Affiliation Type Desc:	Regional Board Caseworker
Entity Name:	Regional Water Board - SAN FRANCISCO BAY RWQCB (REGION 2)
Entity Title:	Not reported
Affiliation Address:	1515 CLAY ST SUITE 1400
Affiliation City:	OAKLAND
Affiliation State:	CA
Affiliation Country:	Not reported
Affiliation Zip:	Not reported
Affiliation Phone:	,

Affiliation Type Desc:	Local Agency Caseworker
Entity Name:	GEOFFERY FIEDLER - BERKELEY, CITY OF
Entity Title:	Not reported
Affiliation Address:	2118 MILVIA STREET 3RD FLOOR
Affiliation City:	BERKELEY
Affiliation State:	CA
Affiliation Country:	Not reported
Affiliation Zip:	Not reported
Affiliation Phone:	,

AJ225 **TOYOTA OF BERKELEY** **RCRA-LQG** **1000342895**
SSE **2400 SHATTUCK AVE** **LUST** **CAD981442767**
1/4-1/2 **BERKELEY, CA 94704** **UST**
0.460 mi. **AST**
2429 ft. **Site 3 of 3 in cluster AJ** **SWEEPS UST**
FINDS
Relative: **ECHO**
Lower **HIST CORTESE**
HAZNET
Actual: **HWTS**
175 ft.

Map ID
Direction
Distance
Elevation | Site | MAP FINDINGS | Database(s) | EDR ID Number / EPA ID Number

TOYOTA OF BERKELEY (Continued) **1000342895**

RCRA Listings:

Date Form Received by Agency:	19860910
Handler Name:	Toyota Of Berkeley
Handler Address:	2400 SHATTUCK AVE
Handler City,State,Zip:	BERKELEY, CA 94704
EPA ID:	CAD981442767
Contact Name:	ENVIRONMENTAL MANAGER
Contact Address:	2400 SHATTUCK AVE
Contact City,State,Zip:	BERKELEY, CA 94704
Contact Telephone:	415-687-5697
Contact Fax:	Not reported
Contact Email:	Not reported
Contact Title:	Not reported
EPA Region:	09
Land Type:	Other
Federal Waste Generator Description:	Large Quantity Generator
Non-Notifier:	Not reported
Biennial Report Cycle:	Not reported
Accessibility:	Not reported
Active Site Indicator:	Handler Activities
State District Owner:	Ca
State District:	2
Mailing Address:	735 ASHBY AVE
Mailing City,State,Zip:	BERKELEY, CA 94710
Owner Name:	Tim Southwick
Owner Type:	Private
Operator Name:	Not reported
Operator Type:	Not reported
Short-Term Generator Activity:	No
Importer Activity:	No
Mixed Waste Generator:	No
Transporter Activity:	No
Transfer Facility Activity:	No
Recycler Activity with Storage:	No
Small Quantity On-Site Burner Exemption:	No
Smelting Melting and Refining Furnace Exemption:	No
Underground Injection Control:	No
Off-Site Waste Receipt:	No
Universal Waste Indicator:	No
Universal Waste Destination Facility:	No
Federal Universal Waste:	No
Active Site State-Reg Handler:	---
Federal Facility Indicator:	Not reported
Hazardous Secondary Material Indicator:	N
Sub-Part K Indicator:	Not reported
2018 GPRA Permit Baseline:	Not on the Baseline
2018 GPRA Renewals Baseline:	Not on the Baseline
202 GPRA Corrective Action Baseline:	No
Subject to Corrective Action Universe:	No
Non-TSDFs Where RCRA CA has Been Imposed Universe:	No
Corrective Action Priority Ranking:	No NCAPS ranking
Environmental Control Indicator:	No
Institutional Control Indicator:	No
Human Exposure Controls Indicator:	N/A
Groundwater Controls Indicator:	N/A
Significant Non-Complier Universe:	No
Unaddressed Significant Non-Complier Universe:	No

Map ID
Direction
Distance
Elevation | Site | MAP FINDINGS | Database(s) | EDR ID Number EPA ID Number

TOYOTA OF BERKELEY (Continued) **1000342895**

Addressed Significant Non-Complier Universe:	No
Significant Non-Complier With a Compliance Schedule Universe:	No
Financial Assurance Required:	Not reported
Handler Date of Last Change:	20020627
Recognized Trader-Importer:	No
Recognized Trader-Exporter:	No
Importer of Spent Lead Acid Batteries:	No
Exporter of Spent Lead Acid Batteries:	No
Recycler Activity Without Storage:	No
Manifest Broker:	No
Sub-Part P Indicator:	No

Handler - Owner Operator:

Owner/Operator Indicator:	Owner
Owner/Operator Name: TIM SOUTHWICK	
Legal Status:	Private
Date Became Current:	Not reported
Date Ended Current:	Not reported
Owner/Operator Address:	NOT REQUIRED
Owner/Operator City,State,Zip:	NOT REQUIRED, ME 99999
Owner/Operator Telephone:	415-555-1212
Owner/Operator Telephone Ext:	Not reported
Owner/Operator Fax:	Not reported
Owner/Operator Email:	Not reported

Historic Generators:

Receive Date:	19860910
Handler Name: TOYOTA OF BERKELEY	
Federal Waste Generator Description:	Large Quantity Generator
State District Owner:	Ca
Large Quantity Handler of Universal Waste:	No
Recognized Trader Importer:	No
Recognized Trader Exporter:	No
Spent Lead Acid Battery Importer:	No
Spent Lead Acid Battery Exporter:	No
Current Record:	Yes
Non Storage Recycler Activity:	Not reported
Electronic Manifest Broker:	Not reported

List of NAICS Codes and Descriptions:

NAICS Codes:	No NAICS Codes Found

Facility Has Received Notices of Violations:

Violations:	No Violations Found

Evaluation Action Summary:

Evaluations:	No Evaluations Found

LUST REG 2:

Region:	2
Facility Id:	01-1493
Facility Status:	Leak being confirmed

Map ID
Direction
Distance
Elevation | Site | MAP FINDINGS | Database(s) | EDR ID Number EPA ID Number

TOYOTA OF BERKELEY (Continued) **1000342895**

Case Number: 01-1493
How Discovered: Tank Closure
Leak Cause: Structure Failure
Leak Source: Tank
Date Leak Confirmed: 1/24/1996
Oversight Program: LUST
Prelim. Site Assesment Wokplan Submitted: Not reported
Preliminary Site Assesment Began: Not reported
Pollution Characterization Began: Not reported
Pollution Remediation Plan Submitted: Not reported
Date Remediation Action Underway: Not reported
Date Post Remedial Action Monitoring Began: Not reported

UST:
Name: TOYOTA OF BERKELEY
Address: 2400 SHATTUCK AVE
City,State,Zip: BERKELEY, CA 94704
Facility ID: 328
Permitting Agency: BERKELEY, CITY OF
CERSID: Not reported
Latitude: 37.8668902
Longitude: -122.2664968
Owner type: Not reported
Facility type: Not reported
Num of inuse ust: Not reported
Num of closed ust: Not reported
Num of oos ust: Not reported
Epa region: Not reported
Tribal lands: Not reported
Tank owner name: Not reported
Tank owner mailing address: Not reported
Tank owner mailing city: Not reported
Tank owner mailing zip: Not reported
Tank owner mailing state: Not reported
Tank operator name: Not reported
Tank operator mailing address: Not reported
Tank operator mailing city: Not reported
Tank operator mailing zip: Not reported
Tank operator mailing state: Not reported
Tankidnumber: Not reported
Tank status: Not reported
Tank configuration: Not reported
Tank closure date: Not reported
Tank installation date: Not reported
Tank num of compartments: Not reported
Tank contents: Not reported
Tank capacity gallons: Not reported
Tank type: Not reported
Tank pc construction: Not reported
Tank pwpiping construction: Not reported
Tank piping type: Not reported
Tank piping construction: Not reported
Tank sacrificial anode: Not reported
Tank cp impressed current: Not reported
Tank cp shutoff: Not reported
Tank alarms: Not reported
Tank ball float: Not reported

Map ID
Direction
Distance
Elevation Site

MAP FINDINGS

Database(s) EDR ID Number EPA ID Number

TOYOTA OF BERKELEY (Continued) **1000342895**

Tank spill bucket: Not reported

AST:

Name:	TOYOTA OF BERKELEY
Address:	2400 SHATTUCK AVE
City/Zip:	BERKELEY,94710
Certified Unified Program Agencies:	Not reported
Owner:	Timothy K Southwick
Total Gallons:	Not reported
CERSID:	10196194
Facility ID:	Not reported
Business Name:	TOYOTA OF BERKELEY
Phone:	(510) 845-2530
Fax:	510-845-9084
Mailing Address:	2400 SHATTUCK AVE
Mailing Address City:	BERKELEY
Mailing Address State:	CA
Mailing Address Zip Code:	94710
Operator Name:	David Sandino
Operator Phone:	510-845-2530
Owner Phone:	510-845-2530
Owner Mail Address:	2400 SHATTUCK AVE
Owner State:	CA
Owner Zip Code:	94710
Owner Country:	United States
Property Owner Name:	Southwick Inc
Property Owner Phone:	510-845-2530
Property Owner Mailing Address:	2400 SHATTUCK AVE
Property Owner City:	BERKELEY
Property Owner Stat :	CA
Property Owner Zip Code:	94710
Property Owner Country:	United States
EPAID:	CAD981442767

SWEEPS UST:

Name:	TOYOTA OF BERKELEY
Address:	2400 SHATTUCK AVE
City:	BERKELEY
Status:	Not reported
Comp Number:	65631
Number:	Not reported
Board Of Equalization:	44-001547
Referral Date:	Not reported
Action Date:	Not reported
Created Date:	Not reported
Owner Tank Id:	Not reported
SWRCB Tank Id:	01-020-065631-000001
Tank Status:	Not reported
Capacity:	550
Active Date:	Not reported
Tank Use:	OIL
STG:	WASTE
Content:	WASTE OIL
Number Of Tanks:	1

Name: TOYOTA OF BERKELEY

Map ID
Direction
Distance
Elevation | Site | MAP FINDINGS | Database(s) | EDR ID Number EPA ID Number

TOYOTA OF BERKELEY (Continued) **1000342895**

Address:	2400 SHATTUCK AVE
City:	BERKELEY
Status:	Active
Comp Number:	65631
Number:	1
Board Of Equalization:	44-001547
Referral Date:	08-25-93
Action Date:	08-25-93
Created Date:	02-29-88
Owner Tank Id:	2
SWRCB Tank Id:	01-020-065631-000002
Tank Status:	A
Capacity:	550
Active Date:	08-25-93
Tank Use:	OIL
STG:	W
Content:	WASTE OIL
Number Of Tanks:	1

FINDS:
Registry ID: 110002707688

Click Here for FRS Facility Detail Report:

Environmental Interest/Information System:
The California Environmental Protection Agency (CalEPA) has recently implemented a new data warehouse system (nSite). This data warehouse combines and merges facility and site information from five different systems managed within CalEPA. The five systems are: California Environmental Reporting System (CERS),EnviroStor, GeoTracker, California Integrated Water Quality System (CIWQS), andToxic Release Inventory (TRI).
The California Environmental Reporting System (CERS) is a statewide web-based user and information exchange system to support over 140,000 regulated businesses and over 130 local agencies in electronically collecting and reporting significant hazardous materials, hazardous waste and compliance and enforcement data as mandated by California law. Under oversight by Cal/EPA, certified local governing agencies (Unified Program Agencies - UPAs) consolidate, coordinate and provide consistent regulatory activities for six state and federal environmental programs.
The Resource Conservation and Recovery Act Information System (RCRAInfo) is EPA's comprehensive information system in support of the Resource Conservation and Recovery Act (RCRA) of 1976 and the Hazardous and Solid Waste Amendments (HSWA) of 1984. It tracks many types of information about generators, transporters, treaters, storers, and disposers of hazardous waste.

Click this hyperlink while viewing on your computer to access additional FINDS: detail in the EDR Site Report.

ECHO:

Envid:	1000342895
Registry ID:	110002707688
DFR URL:	http://echo.epa.gov/detailed-facility-report?fid=110002707688
Name:	TOYOTA OF BERKELEY
Address:	2400 SHATTUCK AVE
City,State,Zip:	BERKELEY, CA 94704

Map ID
Direction
Distance
Elevation | Site | MAP FINDINGS | Database(s) | EDR ID Number EPA ID Number

TOYOTA OF BERKELEY (Continued) **1000342895**

HIST CORTESE:

edr_fname:	TOYOTA OF BERKELEY
edr_fadd1:	2400 SHATTUCK
City,State,Zip:	BERKELEY, CA
Region:	CORTESE
Facility County Code:	1
Reg By:	LTNKA
Reg Id:	01-1493

HAZNET:

Name:	TOYOTA OF BERKELEY
Address:	2400 SHATTUCK AVE
Address 2:	Not reported
City,State,Zip:	BERKELEY, CA 947042023
Contact:	JASON CLARK
Telephone:	5108452530
Mailing Name:	Not reported
Mailing Address:	2400 SHATTUCK AVENUE
Year:	2021
Gepaid:	CAD981442767
TSD EPA ID:	ORQ000025197
CA Waste Code:	223 - Unspecified oil-containing waste
Disposal Method:	H141 - Storage, Bulking, And/Or Transfer Off Site--No Treatment/Reovery (H010-H129) Or (H131-H135)
Tons:	0.825
Year:	2021
Gepaid:	CAD981442767
TSD EPA ID:	CAD980887418
CA Waste Code:	133 - Aqueous solution with total organic residues 10 percent or more
Disposal Method:	H141 - Storage, Bulking, And/Or Transfer Off Site--No Treatment/Reovery (H010-H129) Or (H131-H135)
Tons:	2.08507
Year:	2021
Gepaid:	CAD981442767
TSD EPA ID:	UTD991301748
CA Waste Code:	223 - Unspecified oil-containing waste
Disposal Method:	H132 - Landfill Or Surface Impoundment That Will Be Closed As Landfill(To Include On-Site Treatment And/Or Stabilization)
Tons:	0.525
Year:	2020
Gepaid:	CAD981442767
TSD EPA ID:	CAD059494310
CA Waste Code:	223 - Unspecified oil-containing waste
Disposal Method:	H141 - Storage, Bulking, And/Or Transfer Off Site--No Treatment/Reovery (H010-H129) Or (H131-H135)
Tons:	0.175
Year:	2020
Gepaid:	CAD981442767
TSD EPA ID:	ORQ000025197
CA Waste Code:	223 - Unspecified oil-containing waste
Disposal Method:	H141 - Storage, Bulking, And/Or Transfer Off Site--No

TOYOTA OF BERKELEY (Continued) **1000342895**

Treatment/Reovery (H010-H129) Or (H131-H135)
Tons: 0.825

Year: 2020
Gepaid: CAD981442767
TSD EPA ID: UTD991301748
CA Waste Code: 223 - Unspecified oil-containing waste
Disposal Method: H132 - Landfill Or Surface Impoundment That Will Be Closed As Landfill(To Include On-Site Treatment And/Or Stabilization)
Tons: 0.175

Year: 2020
Gepaid: CAD981442767
TSD EPA ID: CAD980887418
CA Waste Code: 133 - Aqueous solution with total organic residues 10 percent or more
Disposal Method: H141 - Storage, Bulking, And/Or Transfer Off Site--No Treatment/Reovery (H010-H129) Or (H131-H135)
Tons: 2.50208

Year: 2019
Gepaid: CAD981442767
TSD EPA ID: CAD059494310
CA Waste Code: 223 - Unspecified oil-containing waste
Disposal Method: H141 - Storage, Bulking, And/Or Transfer Off Site--No Treatment/Reovery (H010-H129) Or (H131-H135)
Tons: 0.65000

Year: 2019
Gepaid: CAD981442767
TSD EPA ID: CAD980887418
CA Waste Code: 133 - Aqueous solution with total organic residues 10 percent or more
Disposal Method: H141 - Storage, Bulking, And/Or Transfer Off Site--No Treatment/Reovery (H010-H129) Or (H131-H135)
Tons: 1.58460

Year: 2019
Gepaid: CAD981442767
TSD EPA ID: ORQ000025197
CA Waste Code: 223 - Unspecified oil-containing waste
Disposal Method: H141 - Storage, Bulking, And/Or Transfer Off Site--No Treatment/Reovery (H010-H129) Or (H131-H135)
Tons: 0.80000

Click this hyperlink while viewing on your computer to access
79 additional CA HAZNET: record(s) in the EDR Site Report.

Additional Info:
Year: 2021
Gen EPA ID: CAD981442767

Shipment Date: 9/22/2020
Creation Date: 10/25/2020
Receipt Date: 10/5/2020
Manifest ID: 007653773SKS
Trans EPA ID: TXR000081205
Trans Name: Safety-Kleen Systems, Inc.

Map ID
Direction
Distance
Elevation Site

MAP FINDINGS

Database(s) EDR ID Number EPA ID Number

TOYOTA OF BERKELEY (Continued) **1000342895**

Trans 2 EPA ID:	MAD039322250
Trans 2 Name:	Clean Harbors Environmental Services, Inc.
TSDF EPA ID:	ORQ000025197
Trans Name:	Thermo Fluids, Inc.
TSDF Alt EPA ID:	Not reported
TSDF Alt Name:	Not reported
Waste Code Description:	223 - Unspecified oil-containing waste
RCRA Code:	Not reported
Meth Code:	H141 - Storage, Bulking, And/Or Transfer Off Site--No Treatment/Reovery (H010-H129) Or (H131-H135)
Quantity Tons:	0.125
Waste Quantity:	250
Quantity Unit:	P
Additional Code 1:	Not reported
Additional Code 2:	Not reported
Additional Code 3:	Not reported
Additional Code 4:	Not reported
Additional Code 5:	Not reported
Shipment Date:	9/22/2020
Creation Date:	10/21/2020
Receipt Date:	10/1/2020
Manifest ID:	007653772SKS
Trans EPA ID:	TXR000081205
Trans Name:	Safety-Kleen Systems, Inc.
Trans 2 EPA ID:	MAD039322250
Trans 2 Name:	Clean Harbors Environmental Services, Inc.
TSDF EPA ID:	UTD991301748
Trans Name:	Clean Harbors Grassy Mountain LLC
TSDF Alt EPA ID:	Not reported
TSDF Alt Name:	Not reported
Waste Code Description:	223 - Unspecified oil-containing waste
RCRA Code:	Not reported
Meth Code:	H132 - Landfill Or Surface Impoundment That Will Be Closed As Landfill(To Include On-Site Treatment And/Or Stabilization)
Quantity Tons:	0.075
Waste Quantity:	150
Quantity Unit:	P
Additional Code 1:	Not reported
Additional Code 2:	Not reported
Additional Code 3:	Not reported
Additional Code 4:	Not reported
Additional Code 5:	Not reported
Shipment Date:	8/10/2020
Creation Date:	9/10/2020
Receipt Date:	8/21/2020
Manifest ID:	007655307SKS
Trans EPA ID:	TXR000081205
Trans Name:	Safety-Kleen Systems, Inc.
Trans 2 EPA ID:	MAD039322250
Trans 2 Name:	Clean Harbors Environmental Services, Inc.
TSDF EPA ID:	ORQ000025197
Trans Name:	Thermo Fluids, Inc.
TSDF Alt EPA ID:	Not reported
TSDF Alt Name:	Not reported
Waste Code Description:	223 - Unspecified oil-containing waste

Map ID
Direction
Distance
Elevation | Site | MAP FINDINGS | Database(s) | EDR ID Number EPA ID Number

TOYOTA OF BERKELEY (Continued) **1000342895**

RCRA Code:	Not reported
Meth Code:	H141 - Storage, Bulking, And/Or Transfer Off Site--No Treatment/Reovery (H010-H129) Or (H131-H135)
Quantity Tons:	0.125
Waste Quantity:	250
Quantity Unit:	P
Additional Code 1:	Not reported
Additional Code 2:	Not reported
Additional Code 3:	Not reported
Additional Code 4:	Not reported
Additional Code 5:	Not reported
Shipment Date:	8/10/2020
Creation Date:	9/23/2020
Receipt Date:	9/3/2020
Manifest ID:	007761753SKS
Trans EPA ID:	TXR000081205
Trans Name:	Safety-Kleen Systems, Inc.
Trans 2 EPA ID:	MAD039322250
Trans 2 Name:	Clean Harbors Environmental Services, Inc.
TSDF EPA ID:	UTD991301748
Trans Name:	Clean Harbors Grassy Mountain LLC
TSDF Alt EPA ID:	Not reported
TSDF Alt Name:	Not reported
Waste Code Description:	223 - Unspecified oil-containing waste
RCRA Code:	Not reported
Meth Code:	H132 - Landfill Or Surface Impoundment That Will Be Closed As Landfill(To Include On-Site Treatment And/Or Stabilization)
Quantity Tons:	0.05
Waste Quantity:	100
Quantity Unit:	P
Additional Code 1:	Not reported
Additional Code 2:	Not reported
Additional Code 3:	Not reported
Additional Code 4:	Not reported
Additional Code 5:	Not reported
Shipment Date:	7/2/2020
Creation Date:	7/22/2020
Receipt Date:	7/2/2020
Manifest ID:	007155533SKS
Trans EPA ID:	TXR000081205
Trans Name:	Safety-Kleen Systems, Inc.
Trans 2 EPA ID:	Not reported
Trans 2 Name:	Not reported
TSDF EPA ID:	CAD980887418
Trans Name:	Safety-Kleen of California, Inc.
TSDF Alt EPA ID:	Not reported
TSDF Alt Name:	Not reported
Waste Code Description:	133 - Aqueous solution with 10% or more total organic residues
RCRA Code:	Not reported
Meth Code:	H141 - Storage, Bulking, And/Or Transfer Off Site--No Treatment/Reovery (H010-H129) Or (H131-H135)
Quantity Tons:	1.25104
Waste Quantity:	300
Quantity Unit:	G
Additional Code 1:	Not reported

Map ID
Direction
Distance
Elevation | Site | MAP FINDINGS | Database(s) | EDR ID Number EPA ID Number

TOYOTA OF BERKELEY (Continued) **1000342895**

Additional Code 2:	Not reported
Additional Code 3:	Not reported
Additional Code 4:	Not reported
Additional Code 5:	Not reported
Shipment Date:	7/1/2020
Creation Date:	7/26/2020
Receipt Date:	7/6/2020
Manifest ID:	007689059SKS
Trans EPA ID:	TXR000081205
Trans Name:	Safety-Kleen Systems, Inc.
Trans 2 EPA ID:	MAD039322250
Trans 2 Name:	Clean Harbors Environmental Services, Inc.
TSDF EPA ID:	CAD059494310
Trans Name:	Clean Harbors San Jose LLC
TSDF Alt EPA ID:	Not reported
TSDF Alt Name:	Not reported
Waste Code Description:	223 - Unspecified oil-containing waste
RCRA Code:	Not reported
Meth Code:	H141 - Storage, Bulking, And/Or Transfer Off Site--No Treatment/Reovery (H010-H129) Or (H131-H135)
Quantity Tons:	0.075
Waste Quantity:	150
Quantity Unit:	P
Additional Code 1:	Not reported
Additional Code 2:	Not reported
Additional Code 3:	Not reported
Additional Code 4:	Not reported
Additional Code 5:	Not reported
Shipment Date:	7/1/2020
Creation Date:	8/10/2020
Receipt Date:	7/21/2020
Manifest ID:	007689060SKS
Trans EPA ID:	TXR000081205
Trans Name:	Safety-Kleen Systems, Inc.
Trans 2 EPA ID:	MAD039322250
Trans 2 Name:	Clean Harbors Environmental Services, Inc.
TSDF EPA ID:	ORQ000025197
Trans Name:	Thermo Fluids, Inc.
TSDF Alt EPA ID:	Not reported
TSDF Alt Name:	Not reported
Waste Code Description:	223 - Unspecified oil-containing waste
RCRA Code:	Not reported
Meth Code:	H141 - Storage, Bulking, And/Or Transfer Off Site--No Treatment/Reovery (H010-H129) Or (H131-H135)
Quantity Tons:	0.125
Waste Quantity:	250
Quantity Unit:	P
Additional Code 1:	Not reported
Additional Code 2:	Not reported
Additional Code 3:	Not reported
Additional Code 4:	Not reported
Additional Code 5:	Not reported
Shipment Date:	3/6/2020
Creation Date:	4/6/2020

Map ID
Direction
Distance
Elevation | Site | MAP FINDINGS | Database(s) | EDR ID Number EPA ID Number

TOYOTA OF BERKELEY (Continued) **1000342895**

Receipt Date:	3/17/2020
Manifest ID:	007388912SKS
Trans EPA ID:	TXR000081205
Trans Name:	Safety-Kleen Systems, Inc.
Trans 2 EPA ID:	MAD039322250
Trans 2 Name:	Clean Harbors Environmental Services, Inc.
TSDF EPA ID:	ORQ000025197
Trans Name:	Thermo Fluids, Inc.
TSDF Alt EPA ID:	Not reported
TSDF Alt Name:	Not reported
Waste Code Description:	223 - Unspecified oil-containing waste
RCRA Code:	Not reported
Meth Code:	H141 - Storage, Bulking, And/Or Transfer Off Site--No Treatment/Reovery (H010-H129) Or (H131-H135)
Quantity Tons:	0.1
Waste Quantity:	200
Quantity Unit:	P
Additional Code 1:	Not reported
Additional Code 2:	Not reported
Additional Code 3:	Not reported
Additional Code 4:	Not reported
Additional Code 5:	Not reported
Shipment Date:	3/6/2020
Creation Date:	4/7/2020
Receipt Date:	3/18/2020
Manifest ID:	007388911SKS
Trans EPA ID:	TXR000081205
Trans Name:	Safety-Kleen Systems, Inc.
Trans 2 EPA ID:	MAD039322250
Trans 2 Name:	Clean Harbors Environmental Services, Inc.
TSDF EPA ID:	CAD059494310
Trans Name:	Clean Harbors San Jose LLC
TSDF Alt EPA ID:	Not reported
TSDF Alt Name:	Not reported
Waste Code Description:	223 - Unspecified oil-containing waste
RCRA Code:	Not reported
Meth Code:	H141 - Storage, Bulking, And/Or Transfer Off Site--No Treatment/Reovery (H010-H129) Or (H131-H135)
Quantity Tons:	0.05
Waste Quantity:	100
Quantity Unit:	P
Additional Code 1:	Not reported
Additional Code 2:	Not reported
Additional Code 3:	Not reported
Additional Code 4:	Not reported
Additional Code 5:	Not reported
Shipment Date:	11/25/2020
Creation Date:	1/6/2021
Receipt Date:	12/17/2020
Manifest ID:	007718541SKS
Trans EPA ID:	TXR000081205
Trans Name:	Safety-Kleen Systems, Inc.
Trans 2 EPA ID:	MAD039322250
Trans 2 Name:	Clean Harbors Environmental Services, Inc.
TSDF EPA ID:	UTD991301748

Map ID
Direction
Distance
Elevation | Site | MAP FINDINGS | Database(s) | EDR ID Number EPA ID Number

TOYOTA OF BERKELEY (Continued) **1000342895**

Trans Name:	Clean Harbors Grassy Mountain LLC
TSDF Alt EPA ID:	Not reported
TSDF Alt Name:	Not reported
Waste Code Description:	223 - Unspecified oil-containing waste
RCRA Code:	Not reported
Meth Code:	H132 - Landfill Or Surface Impoundment That Will Be Closed As Landfill(To Include On-Site Treatment And/Or Stabilization)
Quantity Tons:	0.05
Waste Quantity:	100
Quantity Unit:	P
Additional Code 1:	Not reported
Additional Code 2:	Not reported
Additional Code 3:	Not reported
Additional Code 4:	Not reported
Additional Code 5:	Not reported

Additional Info:

Year:	2020
Gen EPA ID:	CAD981442767
Shipment Date:	9/22/2020
Creation Date:	10/25/2020
Receipt Date:	10/5/2020
Manifest ID:	007653773SKS
Trans EPA ID:	TXR000081205
Trans Name:	Safety-Kleen Systems, Inc.
Trans 2 EPA ID:	MAD039322250
Trans 2 Name:	Clean Harbors Environmental Services, Inc.
TSDF EPA ID:	ORQ000025197
Trans Name:	Thermo Fluids, Inc.
TSDF Alt EPA ID:	Not reported
TSDF Alt Name:	Not reported
Waste Code Description:	223 - Unspecified oil-containing waste
RCRA Code:	Not reported
Meth Code:	H141 - Storage, Bulking, And/Or Transfer Off Site--No Treatment/Reovery (H010-H129) Or (H131-H135)
Quantity Tons:	0.125
Waste Quantity:	250
Quantity Unit:	P
Additional Code 1:	Not reported
Additional Code 2:	Not reported
Additional Code 3:	Not reported
Additional Code 4:	Not reported
Additional Code 5:	Not reported
Shipment Date:	9/22/2020
Creation Date:	10/21/2020
Receipt Date:	10/1/2020
Manifest ID:	007653772SKS
Trans EPA ID:	TXR000081205
Trans Name:	Safety-Kleen Systems, Inc.
Trans 2 EPA ID:	MAD039322250
Trans 2 Name:	Clean Harbors Environmental Services, Inc.
TSDF EPA ID:	UTD991301748
Trans Name:	Clean Harbors Grassy Mountain LLC
TSDF Alt EPA ID:	Not reported
TSDF Alt Name:	Not reported

TOYOTA OF BERKELEY (Continued) **1000342895**

Waste Code Description:	223 - Unspecified oil-containing waste
RCRA Code:	Not reported
Meth Code:	H132 - Landfill Or Surface Impoundment That Will Be Closed As Landfill(To Include On-Site Treatment And/Or Stabilization)
Quantity Tons:	0.075
Waste Quantity:	150
Quantity Unit:	P
Additional Code 1:	Not reported
Additional Code 2:	Not reported
Additional Code 3:	Not reported
Additional Code 4:	Not reported
Additional Code 5:	Not reported
Shipment Date:	8/10/2020
Creation Date:	9/10/2020
Receipt Date:	8/21/2020
Manifest ID:	007655307SKS
Trans EPA ID:	TXR000081205
Trans Name:	Safety-Kleen Systems, Inc.
Trans 2 EPA ID:	MAD039322250
Trans 2 Name:	Clean Harbors Environmental Services, Inc.
TSDF EPA ID:	ORQ000025197
Trans Name:	Thermo Fluids, Inc.
TSDF Alt EPA ID:	Not reported
TSDF Alt Name:	Not reported
Waste Code Description:	223 - Unspecified oil-containing waste
RCRA Code:	Not reported
Meth Code:	H141 - Storage, Bulking, And/Or Transfer Off Site--No Treatment/Reovery (H010-H129) Or (H131-H135)
Quantity Tons:	0.125
Waste Quantity:	250
Quantity Unit:	P
Additional Code 1:	Not reported
Additional Code 2:	Not reported
Additional Code 3:	Not reported
Additional Code 4:	Not reported
Additional Code 5:	Not reported
Shipment Date:	8/10/2020
Creation Date:	9/23/2020
Receipt Date:	9/3/2020
Manifest ID:	007761753SKS
Trans EPA ID:	TXR000081205
Trans Name:	Safety-Kleen Systems, Inc.
Trans 2 EPA ID:	MAD039322250
Trans 2 Name:	Clean Harbors Environmental Services, Inc.
TSDF EPA ID:	UTD991301748
Trans Name:	Clean Harbors Grassy Mountain LLC
TSDF Alt EPA ID:	Not reported
TSDF Alt Name:	Not reported
Waste Code Description:	223 - Unspecified oil-containing waste
RCRA Code:	Not reported
Meth Code:	H132 - Landfill Or Surface Impoundment That Will Be Closed As Landfill(To Include On-Site Treatment And/Or Stabilization)
Quantity Tons:	0.05
Waste Quantity:	100
Quantity Unit:	P

Map ID
Direction
Distance
Elevation | Site | MAP FINDINGS | Database(s) | EDR ID Number EPA ID Number

TOYOTA OF BERKELEY (Continued) **1000342895**

Additional Code 1:	Not reported
Additional Code 2:	Not reported
Additional Code 3:	Not reported
Additional Code 4:	Not reported
Additional Code 5:	Not reported
Shipment Date:	7/2/2020
Creation Date:	7/22/2020
Receipt Date:	7/2/2020
Manifest ID:	007155533SKS
Trans EPA ID:	TXR000081205
Trans Name:	Safety-Kleen Systems, Inc.
Trans 2 EPA ID:	Not reported
Trans 2 Name:	Not reported
TSDF EPA ID:	CAD980887418
Trans Name:	Safety-Kleen of California, Inc.
TSDF Alt EPA ID:	Not reported
TSDF Alt Name:	Not reported
Waste Code Description:	133 - Aqueous solution with 10% or more total organic residues
RCRA Code:	Not reported
Meth Code:	H141 - Storage, Bulking, And/Or Transfer Off Site--No Treatment/Reovery (H010-H129) Or (H131-H135)
Quantity Tons:	1.25104
Waste Quantity:	300
Quantity Unit:	G
Additional Code 1:	Not reported
Additional Code 2:	Not reported
Additional Code 3:	Not reported
Additional Code 4:	Not reported
Additional Code 5:	Not reported
Shipment Date:	7/1/2020
Creation Date:	7/26/2020
Receipt Date:	7/6/2020
Manifest ID:	007689059SKS
Trans EPA ID:	TXR000081205
Trans Name:	Safety-Kleen Systems, Inc.
Trans 2 EPA ID:	MAD039322250
Trans 2 Name:	Clean Harbors Environmental Services, Inc.
TSDF EPA ID:	CAD059494310
Trans Name:	Clean Harbors San Jose LLC
TSDF Alt EPA ID:	Not reported
TSDF Alt Name:	Not reported
Waste Code Description:	223 - Unspecified oil-containing waste
RCRA Code:	Not reported
Meth Code:	H141 - Storage, Bulking, And/Or Transfer Off Site--No Treatment/Reovery (H010-H129) Or (H131-H135)
Quantity Tons:	0.075
Waste Quantity:	150
Quantity Unit:	P
Additional Code 1:	Not reported
Additional Code 2:	Not reported
Additional Code 3:	Not reported
Additional Code 4:	Not reported
Additional Code 5:	Not reported
Shipment Date:	7/1/2020

Map ID
Direction
Distance
Elevation | Site | MAP FINDINGS | Database(s) | EDR ID Number EPA ID Number

TOYOTA OF BERKELEY (Continued) **1000342895**

Creation Date:	8/10/2020
Receipt Date:	7/21/2020
Manifest ID:	007689060SKS
Trans EPA ID:	TXR000081205
Trans Name:	Safety-Kleen Systems, Inc.
Trans 2 EPA ID:	MAD039322250
Trans 2 Name:	Clean Harbors Environmental Services, Inc.
TSDF EPA ID:	ORQ000025197
Trans Name:	Thermo Fluids, Inc.
TSDF Alt EPA ID:	Not reported
TSDF Alt Name:	Not reported
Waste Code Description:	223 - Unspecified oil-containing waste
RCRA Code:	Not reported
Meth Code:	H141 - Storage, Bulking, And/Or Transfer Off Site--No Treatment/Reovery (H010-H129) Or (H131-H135)
Quantity Tons:	0.125
Waste Quantity:	250
Quantity Unit:	P
Additional Code 1:	Not reported
Additional Code 2:	Not reported
Additional Code 3:	Not reported
Additional Code 4:	Not reported
Additional Code 5:	Not reported
Shipment Date:	3/6/2020
Creation Date:	4/6/2020
Receipt Date:	3/17/2020
Manifest ID:	007388912SKS
Trans EPA ID:	TXR000081205
Trans Name:	Safety-Kleen Systems, Inc.
Trans 2 EPA ID:	MAD039322250
Trans 2 Name:	Clean Harbors Environmental Services, Inc.
TSDF EPA ID:	ORQ000025197
Trans Name:	Thermo Fluids, Inc.
TSDF Alt EPA ID:	Not reported
TSDF Alt Name:	Not reported
Waste Code Description:	223 - Unspecified oil-containing waste
RCRA Code:	Not reported
Meth Code:	H141 - Storage, Bulking, And/Or Transfer Off Site--No Treatment/Reovery (H010-H129) Or (H131-H135)
Quantity Tons:	0.1
Waste Quantity:	200
Quantity Unit:	P
Additional Code 1:	Not reported
Additional Code 2:	Not reported
Additional Code 3:	Not reported
Additional Code 4:	Not reported
Additional Code 5:	Not reported
Shipment Date:	3/6/2020
Creation Date:	4/7/2020
Receipt Date:	3/18/2020
Manifest ID:	007388911SKS
Trans EPA ID:	TXR000081205
Trans Name:	Safety-Kleen Systems, Inc.
Trans 2 EPA ID:	MAD039322250
Trans 2 Name:	Clean Harbors Environmental Services, Inc.

Map ID
Direction
Distance
Elevation | Site | MAP FINDINGS | Database(s) | EDR ID Number / EPA ID Number

TOYOTA OF BERKELEY (Continued) **1000342895**

TSDF EPA ID:	CAD059494310
Trans Name:	Clean Harbors San Jose LLC
TSDF Alt EPA ID:	Not reported
TSDF Alt Name:	Not reported
Waste Code Description:	223 - Unspecified oil-containing waste
RCRA Code:	Not reported
Meth Code:	H141 - Storage, Bulking, And/Or Transfer Off Site--No Treatment/Reovery (H010-H129) Or (H131-H135)
Quantity Tons:	0.05
Waste Quantity:	100
Quantity Unit:	P
Additional Code 1:	Not reported
Additional Code 2:	Not reported
Additional Code 3:	Not reported
Additional Code 4:	Not reported
Additional Code 5:	Not reported
Shipment Date:	11/25/2020
Creation Date:	1/6/2021
Receipt Date:	12/17/2020
Manifest ID:	007718541SKS
Trans EPA ID:	TXR000081205
Trans Name:	Safety-Kleen Systems, Inc.
Trans 2 EPA ID:	MAD039322250
Trans 2 Name:	Clean Harbors Environmental Services, Inc.
TSDF EPA ID:	UTD991301748
Trans Name:	Clean Harbors Grassy Mountain LLC
TSDF Alt EPA ID:	Not reported
TSDF Alt Name:	Not reported
Waste Code Description:	223 - Unspecified oil-containing waste
RCRA Code:	Not reported
Meth Code:	H132 - Landfill Or Surface Impoundment That Will Be Closed As Landfill(To Include On-Site Treatment And/Or Stabilization)
Quantity Tons:	0.05
Waste Quantity:	100
Quantity Unit:	P
Additional Code 1:	Not reported
Additional Code 2:	Not reported
Additional Code 3:	Not reported
Additional Code 4:	Not reported
Additional Code 5:	Not reported

Detail Two:

Year:	2020
EM Manifest ID:	19f4ab13-4929-48b5-a8ed-a2b00ebb589b
Shipment Date:	9/22/2020
Receipt Date:	10/1/2020
Manifest Number:	007653772SKS
Generator EPA ID:	CAD981442767
Name:	TOYOTA OF BERKELEY
Address:	2400 SHATTUCK AVE
Address 2:	Not reported
City:	BERKELEY
Zip:	94704
Telephone:	800-483-3718
Contact:	Dave Sandino
Contact Telephone:	510-385-1547

Map ID
Direction
Distance
Elevation | Site | MAP FINDINGS | Database(s) | EDR ID Number
EPA ID Number

TOYOTA OF BERKELEY (Continued) **1000342895**

Transporter 1 EPA ID: TXR000081205
Transporter 1 Emergency Number: Not reported
Transporter 2 EPA ID: MAD039322250
Transporter 2 Emergency Number: Not reported
TSDF EPA ID: UTD991301748
TSDF Name: Clean Harbors Grassy Mountain LLC
TSDF Address 1: 3 Miles East 7 Miles North of Knolls
TSDF Address 2: Exit 41 off I-80
TSDF City: Grantsville
TSDF Zip: 84029
TSDF Telephone: 800-483-3718

State:
Year: 2020
EM Manifest ID: 19f4ab13-4929-48b5-a8ed-a2b00ebb589b
Generator EPA ID: CAD981442767
Shipment Date: 2020-09-22
Manifest Number: 007653772SKS
Line Number: 1
Method Code: H132
Quantity Tons: 0.07500
Quantity Waste: 150.000000
Quantity Unit: P
Number of Containers: 1
Type of Container: Metal drums, barrels, kegs
Quantity Type: Pounds
State Code: 223

Year: 2020
EM Manifest ID: b67476d5-d3d7-4aa5-81ab-9a2f2af5bbf1
Shipment Date: 9/22/2020
Receipt Date: 10/5/2020
Manifest Number: 007653773SKS
Generator EPA ID: CAD981442767
Name: TOYOTA OF BERKELEY
Address: 2400 SHATTUCK AVE
Address 2: Not reported
City: BERKELEY
Zip: 94704
Telephone: 800-483-3718
Contact: Dave Sandino
Contact Telephone: 510-385-1547
Transporter 1 EPA ID: TXR000081205
Transporter 1 Emergency Number: Not reported
Transporter 2 EPA ID: MAD039322250
Transporter 2 Emergency Number: Not reported
TSDF EPA ID: ORQ000025197
TSDF Name: Thermo Fluids, Inc.
TSDF Address 1: 12533 SE Carpenter Drive
TSDF Address 2: Not reported
TSDF City: Clackamas
TSDF Zip: 97015
TSDF Telephone: 800-483-3718

State:
Year: 2020
EM Manifest ID: b67476d5-d3d7-4aa5-81ab-9a2f2af5bbf1

Map ID
Direction
Distance
Elevation | Site | MAP FINDINGS | Database(s) | EDR ID Number
EPA ID Number

TOYOTA OF BERKELEY (Continued) **1000342895**

Generator EPA ID:	CAD981442767
Shipment Date:	2020-09-22
Manifest Number:	007653773SKS
Line Number:	1
Method Code:	H141
Quantity Tons:	0.12500
Quantity Waste:	250.000000
Quantity Unit:	P
Number of Containers:	1
Type of Container:	Metal drums, barrels, kegs
Quantity Type:	Pounds
State Code:	223

Year:	2020
EM Manifest ID:	719dd9a6-29b2-4a4a-a319-e74d10169f13
Shipment Date:	8/10/2020
Receipt Date:	9/3/2020
Manifest Number:	007761753SKS
Generator EPA ID:	CAD981442767
Name:	TOYOTA OF BERKELEY
Address:	2400 SHATTUCK AVE
Address 2:	Not reported
City:	BERKELEY
Zip:	94704
Telephone:	800-483-3718
Contact:	Dave Sandino
Contact Telephone:	510-385-1547
Transporter 1 EPA ID:	TXR000081205
Transporter 1 Emergency Number:	Not reported
Transporter 2 EPA ID:	MAD039322250
Transporter 2 Emergency Number:	Not reported
TSDF EPA ID:	UTD991301748
TSDF Name:	Clean Harbors Grassy Mountain LLC
TSDF Address 1:	3 Miles East 7 Miles North of Knolls
TSDF Address 2:	Exit 41 off I-80
TSDF City:	Grantsville
TSDF Zip:	84029
TSDF Telephone:	800-483-3718

State:

Year:	2020
EM Manifest ID:	719dd9a6-29b2-4a4a-a319-e74d10169f13
Generator EPA ID:	CAD981442767
Shipment Date:	2020-08-10
Manifest Number:	007761753SKS
Line Number:	1
Method Code:	H132
Quantity Tons:	0.05000
Quantity Waste:	100.000000
Quantity Unit:	P
Number of Containers:	1
Type of Container:	Metal drums, barrels, kegs
Quantity Type:	Pounds
State Code:	223

Year:	2020

Map ID
Direction
Distance
Elevation | Site | MAP FINDINGS | Database(s) | EDR ID Number
EPA ID Number

TOYOTA OF BERKELEY (Continued) **1000342895**

EM Manifest ID:	637ad6f3-fdf5-4b01-9d6d-e4b2109d3a05
Shipment Date:	8/10/2020
Receipt Date:	8/21/2020
Manifest Number:	007655307SKS
Generator EPA ID:	CAD981442767
Name:	TOYOTA OF BERKELEY
Address:	2400 SHATTUCK AVE
Address 2:	Not reported
City:	BERKELEY
Zip:	94704
Telephone:	800-483-3718
Contact:	Dave Sandino
Contact Telephone:	510-385-1547
Transporter 1 EPA ID:	TXR000081205
Transporter 1 Emergency Number:	Not reported
Transporter 2 EPA ID:	MAD039322250
Transporter 2 Emergency Number:	Not reported
TSDF EPA ID:	ORQ000025197
TSDF Name:	Thermo Fluids, Inc.
TSDF Address 1:	12533 SE Carpenter Drive
TSDF Address 2:	Not reported
TSDF City:	Clackamas
TSDF Zip:	97015
TSDF Telephone:	800-483-3718

State:

Year:	2020
EM Manifest ID:	637ad6f3-fdf5-4b01-9d6d-e4b2109d3a05
Generator EPA ID:	CAD981442767
Shipment Date:	2020-08-10
Manifest Number:	007655307SKS
Line Number:	1
Method Code:	H141
Quantity Tons:	0.12500
Quantity Waste:	250.000000
Quantity Unit:	P
Number of Containers:	1
Type of Container:	Metal drums, barrels, kegs
Quantity Type:	Pounds
State Code:	223

Year:	2020
EM Manifest ID:	0495f2c3-fff1-4c5d-b7b8-598182fa9b13
Shipment Date:	7/1/2020
Receipt Date:	7/6/2020
Manifest Number:	007689059SKS
Generator EPA ID:	CAD981442767
Name:	TOYOTA OF BERKELEY
Address:	2400 SHATTUCK AVE
Address 2:	Not reported
City:	BERKELEY
Zip:	94704
Telephone:	800-483-3718
Contact:	Dave Sandino
Contact Telephone:	510-385-1547
Transporter 1 EPA ID:	TXR000081205
Transporter 1 Emergency Number:	Not reported

TOYOTA OF BERKELEY (Continued) **1000342895**

Transporter 2 EPA ID: MAD039322250
Transporter 2 Emergency Number: Not reported
TSDF EPA ID: CAD059494310
TSDF Name: Clean Harbors San Jose LLC
TSDF Address 1: 1021 Berryessa Road
TSDF Address 2: Not reported
TSDF City: San Jose
TSDF Zip: 95133
TSDF Telephone: 800-483-3718

State:
Year: 2020
EM Manifest ID: 0495f2c3-fff1-4c5d-b7b8-598182fa9b13
Generator EPA ID: CAD981442767
Shipment Date: 2020-07-01
Manifest Number: 007689059SKS
Line Number: 1
Method Code: H141
Quantity Tons: 0.07500
Quantity Waste: 150.000000
Quantity Unit: P
Number of Containers: 1
Type of Container: Metal drums, barrels, kegs
Quantity Type: Pounds
State Code: 223

Year: 2020
EM Manifest ID: 656b85f3-3874-475e-9336-72aeddcf88c2
Shipment Date: 7/1/2020
Receipt Date: 7/21/2020
Manifest Number: 007689060SKS
Generator EPA ID: CAD981442767
Name: TOYOTA OF BERKELEY
Address: 2400 SHATTUCK AVE
Address 2: Not reported
City: BERKELEY
Zip: 94704
Telephone: 800-483-3718
Contact: Dave Sandino
Contact Telephone: 510-385-1547
Transporter 1 EPA ID: TXR000081205
Transporter 1 Emergency Number: Not reported
Transporter 2 EPA ID: MAD039322250
Transporter 2 Emergency Number: Not reported
TSDF EPA ID: ORQ000025197
TSDF Name: Thermo Fluids, Inc.
TSDF Address 1: 12533 SE Carpenter Drive
TSDF Address 2: Not reported
TSDF City: Clackamas
TSDF Zip: 97015
TSDF Telephone: 800-483-3718

State:
Year: 2020
EM Manifest ID: 656b85f3-3874-475e-9336-72aeddcf88c2
Generator EPA ID: CAD981442767
Shipment Date: 2020-07-01

Map ID
Direction
Distance
Elevation | Site | MAP FINDINGS | Database(s) | EDR ID Number / EPA ID Number

TOYOTA OF BERKELEY (Continued) **1000342895**

Manifest Number: 007689060SKS
Line Number: 1
Method Code: H141
Quantity Tons: 0.12500
Quantity Waste: 250.000000
Quantity Unit: P
Number of Containers: 1
Type of Container: Metal drums, barrels, kegs
Quantity Type: Pounds
State Code: 223

Year: 2020
EM Manifest ID: 04e2580d-f910-4972-854b-ba77da80a644
Shipment Date: 3/6/2020
Receipt Date: 3/17/2020
Manifest Number: 007388912SKS
Generator EPA ID: CAD981442767
Name: TOYOTA OF BERKELEY
Address: 2400 SHATTUCK AVE
Address 2: Not reported
City: BERKELEY
Zip: 94704
Telephone: 800-483-3718
Contact: Dave Sandino
Contact Telephone: 510-845-2530
Transporter 1 EPA ID: TXR000081205
Transporter 1 Emergency Number: Not reported
Transporter 2 EPA ID: MAD039322250
Transporter 2 Emergency Number: Not reported
TSDF EPA ID: ORQ000025197
TSDF Name: Thermo Fluids, Inc.
TSDF Address 1: 12533 SE Carpenter Drive
TSDF Address 2: Not reported
TSDF City: Clackamas
TSDF Zip: 97015
TSDF Telephone: 800-483-3718

State:
Year: 2020
EM Manifest ID: 04e2580d-f910-4972-854b-ba77da80a644
Generator EPA ID: CAD981442767
Shipment Date: 2020-03-06
Manifest Number: 007388912SKS
Line Number: 1
Method Code: H141
Quantity Tons: 0.10000
Quantity Waste: 200.000000
Quantity Unit: P
Number of Containers: 1
Type of Container: Metal drums, barrels, kegs
Quantity Type: Pounds
State Code: 223

Year: 2020
EM Manifest ID: 17a421d0-5221-4345-95b0-8605fff1d81c
Shipment Date: 3/6/2020

Map ID
Direction
Distance
Elevation | Site | MAP FINDINGS | Database(s) | EDR ID Number
EPA ID Number

TOYOTA OF BERKELEY (Continued) **1000342895**

Receipt Date:	3/18/2020
Manifest Number:	007388911SKS
Generator EPA ID:	CAD981442767
Name:	TOYOTA OF BERKELEY
Address:	2400 SHATTUCK AVE
Address 2:	Not reported
City:	BERKELEY
Zip:	94704
Telephone:	800-483-3718
Contact:	Dave Sandino
Contact Telephone:	510-845-2530
Transporter 1 EPA ID:	TXR000081205
Transporter 1 Emergency Number:	Not reported
Transporter 2 EPA ID:	MAD039322250
Transporter 2 Emergency Number:	Not reported
TSDF EPA ID:	CAD059494310
TSDF Name:	Clean Harbors San Jose LLC
TSDF Address 1:	1021 Berryessa Road
TSDF Address 2:	Not reported
TSDF City:	San Jose
TSDF Zip:	95133
TSDF Telephone:	800-483-3718

State:

Year:	2020
EM Manifest ID:	17a421d0-5221-4345-95b0-8605fff1d81c
Generator EPA ID:	CAD981442767
Shipment Date:	2020-03-06
Manifest Number:	007388911SKS
Line Number:	1
Method Code:	H141
Quantity Tons:	0.05000
Quantity Waste:	100.000000
Quantity Unit:	P
Number of Containers:	1
Type of Container:	Metal drums, barrels, kegs
Quantity Type:	Pounds
State Code:	223

Year:	2020
EM Manifest ID:	881172
Shipment Date:	12/12/2019
Receipt Date:	12/20/2019
Manifest Number:	007357701SKS
Generator EPA ID:	CAD981442767
Name:	TOYOTA OF BERKELEY
Address:	2400 SHATTUCK AVE
Address 2:	Not reported
City:	BERKELEY
Zip:	94704
Telephone:	800-483-3718
Contact:	Dave Sandino
Contact Telephone:	510-845-2530
Transporter 1 EPA ID:	TXR000081205
Transporter 1 Emergency Number:	Not reported
Transporter 2 EPA ID:	MAD039322250
Transporter 2 Emergency Number:	Not reported

Map ID
Direction
Distance
Elevation | Site | MAP FINDINGS | Database(s) | EDR ID Number
EPA ID Number

TOYOTA OF BERKELEY (Continued) **1000342895**

TSDF EPA ID:	CAD059494310
TSDF Name:	Clean Harbors San Jose LLC
TSDF Address 1:	1021 Berryessa Road
TSDF Address 2:	Not reported
TSDF City:	San Jose
TSDF Zip:	95133
TSDF Telephone:	800-483-3718

State:

Year:	2020
EM Manifest ID:	881172
Generator EPA ID:	CAD981442767
Shipment Date:	2019-12-12
Manifest Number:	007357701SKS
Line Number:	1
Method Code:	H141
Quantity Tons:	0.15000
Quantity Waste:	300.000000
Quantity Unit:	P
Number of Containers:	3
Type of Container:	Metal drums, barrels, kegs
Quantity Type:	Pounds
State Code:	223

Year:	2020
EM Manifest ID:	925118
Shipment Date:	12/12/2019
Receipt Date:	12/30/2019
Manifest Number:	007357702SKS
Generator EPA ID:	CAD981442767
Name:	TOYOTA OF BERKELEY
Address:	2400 SHATTUCK AVE
Address 2:	Not reported
City:	BERKELEY
Zip:	94704
Telephone:	800-483-3718
Contact:	Dave Sandino
Contact Telephone:	510-845-2530
Transporter 1 EPA ID:	TXR000081205
Transporter 1 Emergency Number:	Not reported
Transporter 2 EPA ID:	TXR000081205
Transporter 2 Emergency Number:	Not reported
TSDF EPA ID:	ORQ000025197
TSDF Name:	Thermo Fluids, Inc.
TSDF Address 1:	12533 SE Carpenter Drive
TSDF Address 2:	Not reported
TSDF City:	Clackamas
TSDF Zip:	97015
TSDF Telephone:	800-483-3718

State:

Year:	2020
EM Manifest ID:	925118
Generator EPA ID:	CAD981442767
Shipment Date:	2019-12-12
Manifest Number:	007357702SKS
Line Number:	1

Map ID
Direction
Distance
Elevation | Site | MAP FINDINGS | Database(s) | EDR ID Number / EPA ID Number

TOYOTA OF BERKELEY (Continued) **1000342895**

Method Code:	H141
Quantity Tons:	0.30000
Quantity Waste:	600.000000
Quantity Unit:	P
Number of Containers:	3
Type of Container:	Metal drums, barrels, kegs
Quantity Type:	Pounds
State Code:	223

Detail Two:

Year:	2019
EM Manifest ID:	653129
Shipment Date:	9/16/2019
Receipt Date:	9/24/2019
Manifest Number:	007100985SKS
Generator EPA ID:	CAD981442767
Name:	TOYOTA OF BERKELEY
Address:	2400 SHATTUCK AVE
Address 2:	Not reported
City:	BERKELEY
Zip:	94704
Telephone:	800-483-3718
Contact:	Dave Sandino
Contact Telephone:	510-845-2530
Transporter 1 EPA ID:	TXR000081205
Transporter 1 Emergency Number:	Not reported
Transporter 2 EPA ID:	MAD039322250
Transporter 2 Emergency Number:	Not reported
TSDF EPA ID:	CAD059494310
TSDF Name:	Clean Harbors San Jose LLC
TSDF Address 1:	1021 Berryessa Road
TSDF Address 2:	Not reported
TSDF City:	San Jose
TSDF Zip:	95133
TSDF Telephone:	800-483-3718

State:

Year:	2019
EM Manifest ID:	653129
Generator EPA ID:	CAD981442767
Shipment Date:	2019-09-16
Manifest Number:	007100985SKS
Line Number:	1
Method Code:	H141
Quantity Tons:	0.07500
Quantity Waste:	150.000000
Quantity Unit:	P
Number of Containers:	1
Type of Container:	Metal drums, barrels, kegs
Quantity Type:	Pounds
State Code:	223

Year:	2019
EM Manifest ID:	653018
Shipment Date:	9/16/2019

Map ID
Direction
Distance
Elevation | Site | MAP FINDINGS | Database(s) | EDR ID Number
EPA ID Number

TOYOTA OF BERKELEY (Continued) **1000342895**

Receipt Date:	9/24/2019
Manifest Number:	007027728SKS
Generator EPA ID:	CAD981442767
Name:	TOYOTA OF BERKELEY
Address:	2400 SHATTUCK AVE
Address 2:	Not reported
City:	BERKELEY
Zip:	94704
Telephone:	800-483-3718
Contact:	Dave Sandino
Contact Telephone:	510-845-2530
Transporter 1 EPA ID:	TXR000081205
Transporter 1 Emergency Number:	Not reported
Transporter 2 EPA ID:	MOD095038998
Transporter 2 Emergency Number:	Not reported
TSDF EPA ID:	ORQ000025197
TSDF Name:	Thermo Fluids, Inc.
TSDF Address 1:	12533 SE Carpenter Drive
TSDF Address 2:	Not reported
TSDF City:	Clackamas
TSDF Zip:	97015
TSDF Telephone:	800-483-3718

State:

Year:	2019
EM Manifest ID:	653018
Generator EPA ID:	CAD981442767
Shipment Date:	2019-09-16
Manifest Number:	007027728SKS
Line Number:	1
Method Code:	H141
Quantity Tons:	0.12500
Quantity Waste:	250.000000
Quantity Unit:	P
Number of Containers:	1
Type of Container:	Metal drums, barrels, kegs
Quantity Type:	Pounds
State Code:	223

Year:	2019
EM Manifest ID:	548225
Shipment Date:	8/6/2019
Receipt Date:	8/16/2019
Manifest Number:	007006898SKS
Generator EPA ID:	CAD981442767
Name:	TOYOTA OF BERKELEY
Address:	2400 SHATTUCK AVE
Address 2:	Not reported
City:	BERKELEY
Zip:	94704
Telephone:	800-483-3718
Contact:	Dave Sandino
Contact Telephone:	510-845-2530
Transporter 1 EPA ID:	TXR000081205
Transporter 1 Emergency Number:	Not reported
Transporter 2 EPA ID:	MOD095038998
Transporter 2 Emergency Number:	Not reported

Map ID
Direction
Distance
Elevation | Site | MAP FINDINGS | Database(s) | EDR ID Number
EPA ID Number

TOYOTA OF BERKELEY (Continued) **1000342895**

TSDF EPA ID:	ORQ000025197
TSDF Name:	Thermo Fluids, Inc.
TSDF Address 1:	12533 SE Carpenter Drive
TSDF Address 2:	Not reported
TSDF City:	Clackamas
TSDF Zip:	97015
TSDF Telephone:	800-483-3718

State:

Year:	2019
EM Manifest ID:	548225
Generator EPA ID:	CAD981442767
Shipment Date:	2019-08-06
Manifest Number:	007006898SKS
Line Number:	1
Method Code:	H141
Quantity Tons:	0.25000
Quantity Waste:	500.000000
Quantity Unit:	P
Number of Containers:	2
Type of Container:	Metal drums, barrels, kegs
Quantity Type:	Pounds
State Code:	223

Year:	2019
EM Manifest ID:	548226
Shipment Date:	8/6/2019
Receipt Date:	8/14/2019
Manifest Number:	007006903SKS
Generator EPA ID:	CAD981442767
Name:	TOYOTA OF BERKELEY
Address:	2400 SHATTUCK AVE
Address 2:	Not reported
City:	BERKELEY
Zip:	94704
Telephone:	800-483-3718
Contact:	Dave Sandino
Contact Telephone:	510-845-2530
Transporter 1 EPA ID:	TXR000081205
Transporter 1 Emergency Number:	Not reported
Transporter 2 EPA ID:	MAD039322250
Transporter 2 Emergency Number:	Not reported
TSDF EPA ID:	CAD059494310
TSDF Name:	Clean Harbors San Jose LLC
TSDF Address 1:	1021 Berryessa Road
TSDF Address 2:	Not reported
TSDF City:	San Jose
TSDF Zip:	95133
TSDF Telephone:	800-483-3718

State:

Year:	2019
EM Manifest ID:	548226
Generator EPA ID:	CAD981442767
Shipment Date:	2019-08-06
Manifest Number:	007006903SKS
Line Number:	1

Map ID
Direction
Distance
Elevation | Site | MAP FINDINGS | Database(s) | EDR ID Number
EPA ID Number

TOYOTA OF BERKELEY (Continued) **1000342895**

Method Code: H141
Quantity Tons: 0.20000
Quantity Waste: 400.000000
Quantity Unit: P
Number of Containers: 2
Type of Container: Metal drums, barrels, kegs
Quantity Type: Pounds
State Code: 223

Year: 2019
EM Manifest ID: d9eedeaa-b435-402f-90c4-0042ab91e53b
Shipment Date: 5/20/2019
Receipt Date: 5/29/2019
Manifest Number: 006861980SKS
Generator EPA ID: CAD981442767
Name: TOYOTA OF BERKELEY
Address: 2400 SHATTUCK AVE
Address 2: Not reported
City: BERKELEY
Zip: 94704
Telephone: 800-483-3718
Contact: Dave Sandino
Contact Telephone: 510-845-2530
Transporter 1 EPA ID: TXR000081205
Transporter 1 Emergency Number: Not reported
Transporter 2 EPA ID: MOD095038998
Transporter 2 Emergency Number: Not reported
TSDF EPA ID: ORQ000025197
TSDF Name: Thermo Fluids, Inc.
TSDF Address 1: 12533 SE Carpenter Drive
TSDF Address 2: Not reported
TSDF City: Clackamas
TSDF Zip: 97015
TSDF Telephone: 800-483-3718

State:
Year: 2019
EM Manifest ID: d9eedeaa-b435-402f-90c4-0042ab91e53b
Generator EPA ID: CAD981442767
Shipment Date: 2019-05-20
Manifest Number: 006861980SKS
Line Number: 1
Method Code: H141
Quantity Tons: 0.20000
Quantity Waste: 400.000000
Quantity Unit: P
Number of Containers: 2
Type of Container: Metal drums, barrels, kegs
Quantity Type: Pounds
State Code: 223

Year: 2019
EM Manifest ID: 546338
Shipment Date: 5/20/2019
Receipt Date: 5/31/2019
Manifest Number: 006861979SKS

Map ID
Direction
Distance
Elevation | Site | MAP FINDINGS | Database(s) | EDR ID Number
EPA ID Number

TOYOTA OF BERKELEY (Continued) **1000342895**

Generator EPA ID:	CAD981442767
Name:	TOYOTA OF BERKELEY
Address:	2400 SHATTUCK AVE
Address 2:	Not reported
City:	BERKELEY
Zip:	94704
Telephone:	800-483-3718
Contact:	Dave Sandino
Contact Telephone:	510-845-2530
Transporter 1 EPA ID:	TXR000081205
Transporter 1 Emergency Number:	Not reported
Transporter 2 EPA ID:	MAD039322250
Transporter 2 Emergency Number:	Not reported
TSDF EPA ID:	CAD059494310
TSDF Name:	Clean Harbors San Jose LLC
TSDF Address 1:	1021 Berryessa Road
TSDF Address 2:	Not reported
TSDF City:	San Jose
TSDF Zip:	95133
TSDF Telephone:	800-483-3718

State:

Year:	2019
EM Manifest ID:	546338
Generator EPA ID:	CAD981442767
Shipment Date:	2019-05-20
Manifest Number:	006861979SKS
Line Number:	1
Method Code:	H141
Quantity Tons:	0.05000
Quantity Waste:	100.000000
Quantity Unit:	P
Number of Containers:	1
Type of Container:	Metal drums, barrels, kegs
Quantity Type:	Pounds
State Code:	223

Year:	2019
EM Manifest ID:	546322
Shipment Date:	3/19/2019
Receipt Date:	3/25/2019
Manifest Number:	006847831SKS
Generator EPA ID:	CAD981442767
Name:	TOYOTA OF BERKELEY
Address:	2400 SHATTUCK AVE
Address 2:	Not reported
City:	BERKELEY
Zip:	94704
Telephone:	800-483-3718
Contact:	Dave Sandino
Contact Telephone:	510-845-2530
Transporter 1 EPA ID:	TXR000081205
Transporter 1 Emergency Number:	Not reported
Transporter 2 EPA ID:	MAD039322250
Transporter 2 Emergency Number:	Not reported
TSDF EPA ID:	CAD059494310
TSDF Name:	Clean Harbors San Jose LLC

Map ID
Direction
Distance
Elevation | Site | MAP FINDINGS | Database(s) | EDR ID Number
EPA ID Number

TOYOTA OF BERKELEY (Continued) **1000342895**

TSDF Address 1: 1021 Berryessa Road
TSDF Address 2: Not reported
TSDF City: San Jose
TSDF Zip: 95133
TSDF Telephone: 800-483-3718

State:
Year: 2019
EM Manifest ID: 546322
Generator EPA ID: CAD981442767
Shipment Date: 2019-03-19
Manifest Number: 006847831SKS
Line Number: 1
Method Code: H141
Quantity Tons: 0.07500
Quantity Waste: 150.000000
Quantity Unit: P
Number of Containers: 1
Type of Container: Metal drums, barrels, kegs
Quantity Type: Pounds
State Code: 223

Year: 2019
EM Manifest ID: e77fc2cf-c8e0-4485-ab86-e6a45aa1b3ed
Shipment Date: 3/19/2019
Receipt Date: 4/8/2019
Manifest Number: 006847832SKS
Generator EPA ID: CAD981442767
Name: TOYOTA OF BERKELEY
Address: 2400 SHATTUCK AVE
Address 2: Not reported
City: BERKELEY
Zip: 94704
Telephone: 800-483-3718
Contact: Dave Sandino
Contact Telephone: 510-845-2530
Transporter 1 EPA ID: TXR000081205
Transporter 1 Emergency Number: Not reported
Transporter 2 EPA ID: MOD095038998
Transporter 2 Emergency Number: Not reported
TSDF EPA ID: ORQ000025197
TSDF Name: Thermo Fluids, Inc.
TSDF Address 1: 12533 SE Carpenter Drive
TSDF Address 2: Not reported
TSDF City: Clackamas
TSDF Zip: 97015
TSDF Telephone: 800-483-3718

State:
Year: 2019
EM Manifest ID: e77fc2cf-c8e0-4485-ab86-e6a45aa1b3ed
Generator EPA ID: CAD981442767
Shipment Date: 2019-03-19
Manifest Number: 006847832SKS
Line Number: 1
Method Code: H141
Quantity Tons: 0.15000

TOYOTA OF BERKELEY (Continued) **1000342895**

Quantity Waste: 300.000000
Quantity Unit: P
Number of Containers: 1
Type of Container: Metal drums, barrels, kegs
Quantity Type: Pounds
State Code: 223

Year: 2019
EM Manifest ID: 546305
Shipment Date: 2/4/2019
Receipt Date: 2/8/2019
Manifest Number: 006833955SKS
Generator EPA ID: CAD981442767
Name: TOYOTA OF BERKELEY
Address: 2400 SHATTUCK AVE
Address 2: Not reported
City: BERKELEY
Zip: 94704
Telephone: 800-483-3718
Contact: Dave Sandino
Contact Telephone: 510-845-2530
Transporter 1 EPA ID: TXR000081205
Transporter 1 Emergency Number: Not reported
Transporter 2 EPA ID: MAD039322250
Transporter 2 Emergency Number: Not reported
TSDF EPA ID: CAD059494310
TSDF Name: Clean Harbors San Jose LLC
TSDF Address 1: 1021 Berryessa Road
TSDF Address 2: Not reported
TSDF City: San Jose
TSDF Zip: 95133
TSDF Telephone: 800-483-3718

State:
Year: 2019
EM Manifest ID: 546305
Generator EPA ID: CAD981442767
Shipment Date: 2019-02-04
Manifest Number: 006833955SKS
Line Number: 1
Method Code: H141
Quantity Tons: 0.10000
Quantity Waste: 200.000000
Quantity Unit: P
Number of Containers: 1
Type of Container: Metal drums, barrels, kegs
Quantity Type: Pounds
State Code: 223

Year: 2019
EM Manifest ID: f9262649-bb67-4e9f-95c1-428e19352618
Shipment Date: 2/4/2019
Receipt Date: 2/21/2019
Manifest Number: 006833956SKS
Generator EPA ID: CAD981442767
Name: TOYOTA OF BERKELEY

Map ID
Direction
Distance
Elevation | Site | MAP FINDINGS | Database(s) | EDR ID Number
EPA ID Number

TOYOTA OF BERKELEY (Continued) **1000342895**

Address:	2400 SHATTUCK AVE
Address 2:	Not reported
City:	BERKELEY
Zip:	94704
Telephone:	800-483-3718
Contact:	Dave Sandino
Contact Telephone:	510-845-2530
Transporter 1 EPA ID:	TXR000081205
Transporter 1 Emergency Number:	Not reported
Transporter 2 EPA ID:	MAD039322250
Transporter 2 Emergency Number:	Not reported
TSDF EPA ID:	ORQ000025197
TSDF Name:	Thermo Fluids, Inc.
TSDF Address 1:	12533 SE Carpenter Drive
TSDF Address 2:	Not reported
TSDF City:	Clackamas
TSDF Zip:	97015
TSDF Telephone:	800-483-3718

State:

Year:	2019
EM Manifest ID:	f9262649-bb67-4e9f-95c1-428e19352618
Generator EPA ID:	CAD981442767
Shipment Date:	2019-02-04
Manifest Number:	006833956SKS
Line Number:	1
Method Code:	H141
Quantity Tons:	0.12500
Quantity Waste:	250.000000
Quantity Unit:	P
Number of Containers:	1
Type of Container:	Metal drums, barrels, kegs
Quantity Type:	Pounds
State Code:	223

Detail Two:

Year:	2018
EM Manifest ID:	006062093SKS20170829_D_1
Shipment Date:	8/29/2017
Receipt Date:	8/31/2017
Manifest Number:	006062093SKS
Generator EPA ID:	CAD981442767
Name:	TOYOTA OF BERKELEY
Address:	Not reported
Address 2:	Not reported
City:	Not reported
Zip:	Not reported
Telephone:	Not reported
Contact:	Not reported
Contact Telephone:	Not reported
Transporter 1 EPA ID:	TXR000081205
Transporter 1 Emergency Number:	Not reported
Transporter 2 EPA ID:	MAD039322250
Transporter 2 Emergency Number:	Not reported
TSDF EPA ID:	CAD059494310
TSDF Name:	CLEAN HARBORS SAN JOSE

Map ID
Direction
Distance
Elevation | Site | MAP FINDINGS | Database(s) | EDR ID Number
EPA ID Number

TOYOTA OF BERKELEY (Continued) **1000342895**

TSDF Address 1:	Not reported
TSDF Address 2:	Not reported
TSDF City:	Not reported
TSDF Zip:	Not reported
TSDF Telephone:	Not reported

State:

Year:	2018
EM Manifest ID:	006062093SKS20170829_D_1
Generator EPA ID:	CAD981442767
Shipment Date:	2017-08-29
Manifest Number:	006062093SKS
Line Number:	1
Method Code:	H141
Quantity Tons:	0.05000
Quantity Waste:	100.000000
Quantity Unit:	P
Number of Containers:	1
Type of Container:	NULL
Quantity Type:	NULL
State Code:	223

Year:	2018
EM Manifest ID:	006062094SKS20170829_D_1
Shipment Date:	8/29/2017
Receipt Date:	9/6/2017
Manifest Number:	006062094SKS
Generator EPA ID:	CAD981442767
Name:	TOYOTA OF BERKELEY
Address:	Not reported
Address 2:	Not reported
City:	Not reported
Zip:	Not reported
Telephone:	Not reported
Contact:	Not reported
Contact Telephone:	Not reported
Transporter 1 EPA ID:	TXR000081205
Transporter 1 Emergency Number:	Not reported
Transporter 2 EPA ID:	MAD039322250
Transporter 2 Emergency Number:	Not reported
TSDF EPA ID:	ORQ000025197
TSDF Name:	THERMO FLUIDS INC
TSDF Address 1:	Not reported
TSDF Address 2:	Not reported
TSDF City:	Not reported
TSDF Zip:	Not reported
TSDF Telephone:	Not reported

State:

Year:	2018
EM Manifest ID:	006062094SKS20170829_D_1
Generator EPA ID:	CAD981442767
Shipment Date:	2017-08-29
Manifest Number:	006062094SKS
Line Number:	1
Method Code:	Not reported
Quantity Tons:	0.20000

Map ID
Direction
Distance
Elevation Site

MAP FINDINGS

Database(s) EDR ID Number EPA ID Number

TOYOTA OF BERKELEY (Continued) **1000342895**

Quantity Waste: 400.000000
Quantity Unit: P
Number of Containers: 2
Type of Container: NULL
Quantity Type: NULL
State Code: 223

Year: 2018
EM Manifest ID: 81152
Shipment Date: 8/21/2018
Receipt Date: 8/30/2018
Manifest Number: 006555572SKS
Generator EPA ID: CAD981442767
Name: TOYOTA OF BERKELEY
Address: 2400 SHATTUCK AVE
Address 2: Not reported
City: BERKELEY
Zip: 94704
Telephone: 800-483-3718
Contact: Dave Sandino
Contact Telephone: 510-845-2530
Transporter 1 EPA ID: TXR000081205
Transporter 1 Emergency Number: Not reported
Transporter 2 EPA ID: MAD039322250
Transporter 2 Emergency Number: Not reported
TSDF EPA ID: ORQ000025197
TSDF Name: Thermo Fluids, Inc.
TSDF Address 1: 12533 SE Carpenter Drive
TSDF Address 2: Not reported
TSDF City: Clackamas
TSDF Zip: 97015
TSDF Telephone: 800-483-3718

State:
Year: 2018
EM Manifest ID: 81152
Generator EPA ID: CAD981442767
Shipment Date: 2018-08-21
Manifest Number: 006555572SKS
Line Number: 1
Method Code: H141
Quantity Tons: 0.12500
Quantity Waste: 250.000000
Quantity Unit: P
Number of Containers: 1
Type of Container: Metal drums, barrels, kegs
Quantity Type: Pounds
State Code: 223

Year: 2018
EM Manifest ID: 102174
Shipment Date: 8/21/2018
Receipt Date: 8/29/2018
Manifest Number: 006555571SKS
Generator EPA ID: CAD981442767
Name: TOYOTA OF BERKELEY

Map ID
Direction
Distance
Elevation | Site | MAP FINDINGS | Database(s) | EDR ID Number
EPA ID Number

TOYOTA OF BERKELEY (Continued) **1000342895**

Address: 2400 SHATTUCK AVE
Address 2: Not reported
City: BERKELEY
Zip: 94704
Telephone: 800-483-3718
Contact: Dave Sandino
Contact Telephone: 510-845-2530
Transporter 1 EPA ID: TXR000081205
Transporter 1 Emergency Number: Not reported
Transporter 2 EPA ID: MAD039322250
Transporter 2 Emergency Number: Not reported
TSDF EPA ID: CAD059494310
TSDF Name: Clean Harbors San Jose LLC
TSDF Address 1: 1021 Berryessa Road
TSDF Address 2: Not reported
TSDF City: San Jose
TSDF Zip: 95133
TSDF Telephone: 800-483-3718

State:
Year: 2018
EM Manifest ID: 102174
Generator EPA ID: CAD981442767
Shipment Date: 2018-08-21
Manifest Number: 006555571SKS
Line Number: 1
Method Code: H141
Quantity Tons: 0.07500
Quantity Waste: 150.000000
Quantity Unit: P
Number of Containers: 1
Type of Container: Metal drums, barrels, kegs
Quantity Type: Pounds
State Code: 223

Year: 2018
EM Manifest ID: 006105552SKS20170721_D_1
Shipment Date: 7/21/2017
Receipt Date: 7/26/2017
Manifest Number: 006105552SKS
Generator EPA ID: CAD981442767
Name: TOYOTA OF BERKELEY
Address: Not reported
Address 2: Not reported
City: Not reported
Zip: Not reported
Telephone: Not reported
Contact: Not reported
Contact Telephone: Not reported
Transporter 1 EPA ID: TXR000081205
Transporter 1 Emergency Number: Not reported
Transporter 2 EPA ID: MAD039322250
Transporter 2 Emergency Number: Not reported
TSDF EPA ID: ORQ000025197
TSDF Name: THERMO FLUIDS INC
TSDF Address 1: Not reported
TSDF Address 2: Not reported

Map ID
Direction
Distance
Elevation | Site | MAP FINDINGS | Database(s) | EDR ID Number
EPA ID Number

TOYOTA OF BERKELEY (Continued) **1000342895**

TSDF City: Not reported
TSDF Zip: Not reported
TSDF Telephone: Not reported

State:
Year: 2018
EM Manifest ID: 006105552SKS20170721_D_1
Generator EPA ID: CAD981442767
Shipment Date: 2017-07-21
Manifest Number: 006105552SKS
Line Number: 1
Method Code: Not reported
Quantity Tons: 0.10000
Quantity Waste: 200.000000
Quantity Unit: P
Number of Containers: 1
Type of Container: NULL
Quantity Type: NULL
State Code: 223

Year: 2018
EM Manifest ID: 006105551SKS20170721_D_1
Shipment Date: 7/21/2017
Receipt Date: 7/27/2017
Manifest Number: 006105551SKS
Generator EPA ID: CAD981442767
Name: TOYOTA OF BERKELEY
Address: Not reported
Address 2: Not reported
City: Not reported
Zip: Not reported
Telephone: Not reported
Contact: Not reported
Contact Telephone: Not reported
Transporter 1 EPA ID: TXR000081205
Transporter 1 Emergency Number: Not reported
Transporter 2 EPA ID: MAD039322250
Transporter 2 Emergency Number: Not reported
TSDF EPA ID: CAD059494310
TSDF Name: CLEAN HARBORS SAN JOSE
TSDF Address 1: Not reported
TSDF Address 2: Not reported
TSDF City: Not reported
TSDF Zip: Not reported
TSDF Telephone: Not reported

State:
Year: 2018
EM Manifest ID: 006105551SKS20170721_D_1
Generator EPA ID: CAD981442767
Shipment Date: 2017-07-21
Manifest Number: 006105551SKS
Line Number: 1
Method Code: H141
Quantity Tons: 0.05000
Quantity Waste: 100.000000
Quantity Unit: P

Map ID
Direction
Distance
Elevation | Site | MAP FINDINGS | Database(s) | EDR ID Number
EPA ID Number

TOYOTA OF BERKELEY (Continued) **1000342895**

Number of Containers: 1
Type of Container: NULL
Quantity Type: NULL
State Code: 223

Year: 2018
EM Manifest ID: 105021
Shipment Date: 7/10/2018
Receipt Date: 7/18/2018
Manifest Number: 006542061SKS
Generator EPA ID: CAD981442767
Name: TOYOTA OF BERKELEY
Address: 2400 SHATTUCK AVE
Address 2: Not reported
City: BERKELEY
Zip: 94704
Telephone: 800-483-3718
Contact: Dave Sandino
Contact Telephone: 510-845-2530
Transporter 1 EPA ID: TXR000081205
Transporter 1 Emergency Number: Not reported
Transporter 2 EPA ID: MAD039322250
Transporter 2 Emergency Number: Not reported
TSDF EPA ID: ORQ000025197
TSDF Name: Thermo Fluids, Inc.
TSDF Address 1: 12533 SE Carpenter Drive
TSDF Address 2: Not reported
TSDF City: Clackamas
TSDF Zip: 97015
TSDF Telephone: 800-483-3718

State:
Year: 2018
EM Manifest ID: 105021
Generator EPA ID: CAD981442767
Shipment Date: 2018-07-10
Manifest Number: 006542061SKS
Line Number: 1
Method Code: H141
Quantity Tons: 0.12500
Quantity Waste: 250.000000
Quantity Unit: P
Number of Containers: 1
Type of Container: Metal drums, barrels, kegs
Quantity Type: Pounds
State Code: 223

Year: 2018
EM Manifest ID: 100142
Shipment Date: 7/10/2018
Receipt Date: 7/17/2018
Manifest Number: 006542060SKS
Generator EPA ID: CAD981442767
Name: TOYOTA OF BERKELEY
Address: 2400 SHATTUCK AVE
Address 2: Not reported

Map ID
Direction
Distance
Elevation | Site | MAP FINDINGS | Database(s) | EDR ID Number
EPA ID Number

TOYOTA OF BERKELEY (Continued) **1000342895**

City:	BERKELEY
Zip:	94704
Telephone:	800-483-3718
Contact:	Dave Sandino
Contact Telephone:	510-845-2530
Transporter 1 EPA ID:	TXR000081205
Transporter 1 Emergency Number:	Not reported
Transporter 2 EPA ID:	MAD039322250
Transporter 2 Emergency Number:	Not reported
TSDF EPA ID:	CAD059494310
TSDF Name:	Clean Harbors San Jose LLC
TSDF Address 1:	1021 Berryessa Road
TSDF Address 2:	Not reported
TSDF City:	San Jose
TSDF Zip:	95133
TSDF Telephone:	800-483-3718

State:

Year:	2018
EM Manifest ID:	100142
Generator EPA ID:	CAD981442767
Shipment Date:	2018-07-10
Manifest Number:	006542060SKS
Line Number:	1
Method Code:	H141
Quantity Tons:	0.15000
Quantity Waste:	300.000000
Quantity Unit:	P
Number of Containers:	2
Type of Container:	Metal drums, barrels, kegs
Quantity Type:	Pounds
State Code:	223

Year:	2018
EM Manifest ID:	006034224SKS20170530_D_1
Shipment Date:	5/30/2017
Receipt Date:	6/1/2017
Manifest Number:	006034224SKS
Generator EPA ID:	CAD981442767
Name:	TOYOTA OF BERKELEY
Address:	Not reported
Address 2:	Not reported
City:	Not reported
Zip:	Not reported
Telephone:	Not reported
Contact:	Not reported
Contact Telephone:	Not reported
Transporter 1 EPA ID:	TXR000081205
Transporter 1 Emergency Number:	Not reported
Transporter 2 EPA ID:	MAD039322250
Transporter 2 Emergency Number:	Not reported
TSDF EPA ID:	CAD059494310
TSDF Name:	CLEAN HARBORS SAN JOSE
TSDF Address 1:	Not reported
TSDF Address 2:	Not reported
TSDF City:	Not reported
TSDF Zip:	Not reported

Map ID
Direction
Distance
Elevation | Site | MAP FINDINGS | Database(s) | EDR ID Number
EPA ID Number

TOYOTA OF BERKELEY (Continued) **1000342895**

TSDF Telephone: Not reported

State:
Year: 2018
EM Manifest ID: 006034224SKS20170530_D_1
Generator EPA ID: CAD981442767
Shipment Date: 2017-05-30
Manifest Number: 006034224SKS
Line Number: 1
Method Code: H141
Quantity Tons: 0.07500
Quantity Waste: 150.000000
Quantity Unit: P
Number of Containers: 1
Type of Container: NULL
Quantity Type: NULL
State Code: 223

Year: 2018
EM Manifest ID: 006034225SKS20170530_D_1
Shipment Date: 5/30/2017
Receipt Date: 6/7/2017
Manifest Number: 006034225SKS
Generator EPA ID: CAD981442767
Name: TOYOTA OF BERKELEY
Address: Not reported
Address 2: Not reported
City: Not reported
Zip: Not reported
Telephone: Not reported
Contact: Not reported
Contact Telephone: Not reported
Transporter 1 EPA ID: TXR000081205
Transporter 1 Emergency Number: Not reported
Transporter 2 EPA ID: MAD039322250
Transporter 2 Emergency Number: Not reported
TSDF EPA ID: AZR000003681
TSDF Name: THERMO FLUIDS INC
TSDF Address 1: Not reported
TSDF Address 2: Not reported
TSDF City: Not reported
TSDF Zip: Not reported
TSDF Telephone: Not reported

State:
Year: 2018
EM Manifest ID: 006034225SKS20170530_D_1
Generator EPA ID: CAD981442767
Shipment Date: 2017-05-30
Manifest Number: 006034225SKS
Line Number: 1
Method Code: H039
Quantity Tons: 0.20000
Quantity Waste: 400.000000
Quantity Unit: P
Number of Containers: 2
Type of Container: NULL

Map ID
Direction
Distance
Elevation | Site | MAP FINDINGS | Database(s) | EDR ID Number EPA ID Number

TOYOTA OF BERKELEY (Continued) **1000342895**

Quantity Type: NULL
State Code: 223

Additional Info:
Year: 2017
Gen EPA ID: CAD981442767

Shipment Date: 20171226
Creation Date: 6/13/2018 18:30:59
Receipt Date: 20171226
Manifest ID: 005852178SKS
Trans EPA ID: TXR000081205
Trans Name: SAFETY-KLEEN SYSTEMS INC
Trans 2 EPA ID: Not reported
Trans 2 Name: Not reported
TSDF EPA ID: CAD980887418
Trans Name: SAFETY-KLEEN OF CALIFORNIA
TSDF Alt EPA ID: Not reported
TSDF Alt Name: Not reported
Waste Code Description: 133 - Aqueous solution with 10% or more total organic residues
RCRA Code: Not reported
Meth Code: H141 - Storage, Bulking, And/Or Transfer Off Site--No Treatment/Reovery (H010-H129) Or (H131-H135)
Quantity Tons: 0.6255
Waste Quantity: 150
Quantity Unit: G
Additional Code 1: Not reported
Additional Code 2: Not reported
Additional Code 3: Not reported
Additional Code 4: Not reported
Additional Code 5: Not reported

Shipment Date: 20171120
Creation Date: 8/1/2018 18:30:18
Receipt Date: 20171129
Manifest ID: 006415785SKS
Trans EPA ID: TXR000081205
Trans Name: SAFETY-KLEEN SYSTEMS INC
Trans 2 EPA ID: MAD039322250
Trans 2 Name: CLEAN HARBORS
TSDF EPA ID: ORQ000025197
Trans Name: THERMO FLUIDS INC
TSDF Alt EPA ID: Not reported
TSDF Alt Name: Not reported
Waste Code Description: 223 - Unspecified oil-containing waste
RCRA Code: Not reported
Meth Code: - Not reported
Quantity Tons: 0.1
Waste Quantity: 200
Quantity Unit: P
Additional Code 1: Not reported
Additional Code 2: Not reported
Additional Code 3: Not reported
Additional Code 4: Not reported
Additional Code 5: Not reported

Map ID
Direction
Distance
Elevation | Site | MAP FINDINGS | Database(s) | EDR ID Number / EPA ID Number

TOYOTA OF BERKELEY (Continued) **1000342895**

Shipment Date:	20171120
Creation Date:	8/7/2018 18:30:26
Receipt Date:	20171204
Manifest ID:	006415784SKS
Trans EPA ID:	TXR000081205
Trans Name:	SAFETY-KLEEN SYSTEMS INC
Trans 2 EPA ID:	MAD039322250
Trans 2 Name:	CLEAN HARBORS ENVIR SVS INC
TSDF EPA ID:	CAD059494310
Trans Name:	CLEAN HARBORS SAN JOSE
TSDF Alt EPA ID:	Not reported
TSDF Alt Name:	Not reported
Waste Code Description:	223 - Unspecified oil-containing waste
RCRA Code:	Not reported
Meth Code:	H141 - Storage, Bulking, And/Or Transfer Off Site--No Treatment/Reovery (H010-H129) Or (H131-H135)
Quantity Tons:	0.05
Waste Quantity:	100
Quantity Unit:	P
Additional Code 1:	Not reported
Additional Code 2:	Not reported
Additional Code 3:	Not reported
Additional Code 4:	Not reported
Additional Code 5:	Not reported

Shipment Date:	20171009
Creation Date:	7/6/2018 18:30:51
Receipt Date:	20171018
Manifest ID:	006403593SKS
Trans EPA ID:	TXR000081205
Trans Name:	SAFETY-KLEEN SYSTEMS INC
Trans 2 EPA ID:	MAD039322250
Trans 2 Name:	CLEAN HARBORS
TSDF EPA ID:	ORQ000025197
Trans Name:	THERMO FLUIDS INC
TSDF Alt EPA ID:	Not reported
TSDF Alt Name:	Not reported
Waste Code Description:	223 - Unspecified oil-containing waste
RCRA Code:	Not reported
Meth Code:	- Not reported
Quantity Tons:	0.1
Waste Quantity:	200
Quantity Unit:	P
Additional Code 1:	Not reported
Additional Code 2:	Not reported
Additional Code 3:	Not reported
Additional Code 4:	Not reported
Additional Code 5:	Not reported

Shipment Date:	20171009
Creation Date:	6/26/2018 18:30:22
Receipt Date:	20171013
Manifest ID:	006403592SKS
Trans EPA ID:	TXR000081205
Trans Name:	SAFETY-KLEEN SYSTEMS INC
Trans 2 EPA ID:	MAD039322250
Trans 2 Name:	CLEAN HARBORS ENVIR SVS INC

TOYOTA OF BERKELEY (Continued) **1000342895**

TSDF EPA ID:	CAD059494310
Trans Name:	CLEAN HARBORS SAN JOSE
TSDF Alt EPA ID:	Not reported
TSDF Alt Name:	Not reported
Waste Code Description:	223 - Unspecified oil-containing waste
RCRA Code:	Not reported
Meth Code:	H141 - Storage, Bulking, And/Or Transfer Off Site--No Treatment/Reovery (H010-H129) Or (H131-H135)
Quantity Tons:	0.05
Waste Quantity:	100
Quantity Unit:	P
Additional Code 1:	Not reported
Additional Code 2:	Not reported
Additional Code 3:	Not reported
Additional Code 4:	Not reported
Additional Code 5:	Not reported
Shipment Date:	20170929
Creation Date:	5/30/2018 18:32:07
Receipt Date:	20170929
Manifest ID:	005851236SKS
Trans EPA ID:	TXR000081205
Trans Name:	SAFETY-KLEEN SYSTEMS INC
Trans 2 EPA ID:	Not reported
Trans 2 Name:	Not reported
TSDF EPA ID:	CAD980887418
Trans Name:	SAFETY-KLEEN OF CALIFORNIA
TSDF Alt EPA ID:	Not reported
TSDF Alt Name:	Not reported
Waste Code Description:	133 - Aqueous solution with 10% or more total organic residues
RCRA Code:	Not reported
Meth Code:	H141 - Storage, Bulking, And/Or Transfer Off Site--No Treatment/Reovery (H010-H129) Or (H131-H135)
Quantity Tons:	1.27185
Waste Quantity:	305
Quantity Unit:	G
Additional Code 1:	Not reported
Additional Code 2:	Not reported
Additional Code 3:	Not reported
Additional Code 4:	Not reported
Additional Code 5:	Not reported
Shipment Date:	20170829
Creation Date:	6/26/2018 18:30:22
Receipt Date:	20170831
Manifest ID:	006062093SKS
Trans EPA ID:	TXR000081205
Trans Name:	SAFETY-KLEEN SYSTEMS INC
Trans 2 EPA ID:	MAD039322250
Trans 2 Name:	CLEAN HARBORS ENVIR SVS INC
TSDF EPA ID:	CAD059494310
Trans Name:	CLEAN HARBORS SAN JOSE
TSDF Alt EPA ID:	Not reported
TSDF Alt Name:	Not reported
Waste Code Description:	223 - Unspecified oil-containing waste
RCRA Code:	Not reported
Meth Code:	H141 - Storage, Bulking, And/Or Transfer Off Site--No

Map ID
Direction
Distance
Elevation | Site | MAP FINDINGS | Database(s) | EDR ID Number EPA ID Number

TOYOTA OF BERKELEY (Continued) **1000342895**

	Treatment/Reovery (H010-H129) Or (H131-H135)
Quantity Tons:	0.05
Waste Quantity:	100
Quantity Unit:	P
Additional Code 1:	Not reported
Additional Code 2:	Not reported
Additional Code 3:	Not reported
Additional Code 4:	Not reported
Additional Code 5:	Not reported
Shipment Date:	20170829
Creation Date:	8/1/2018 18:31:20
Receipt Date:	20170906
Manifest ID:	006062094SKS
Trans EPA ID:	TXR000081205
Trans Name:	SAFETY-KLEEN SYSTEMS INC
Trans 2 EPA ID:	MAD039322250
Trans 2 Name:	CLEAN HARBORS
TSDF EPA ID:	ORQ000025197
Trans Name:	THERMO FLUIDS INC
TSDF Alt EPA ID:	Not reported
TSDF Alt Name:	Not reported
Waste Code Description:	223 - Unspecified oil-containing waste
RCRA Code:	Not reported
Meth Code:	- Not reported
Quantity Tons:	0.2
Waste Quantity:	400
Quantity Unit:	P
Additional Code 1:	Not reported
Additional Code 2:	Not reported
Additional Code 3:	Not reported
Additional Code 4:	Not reported
Additional Code 5:	Not reported
Shipment Date:	20170721
Creation Date:	6/20/2018 18:31:41
Receipt Date:	20170727
Manifest ID:	006105551SKS
Trans EPA ID:	TXR000081205
Trans Name:	SAFETY-KLEEN SYSTEMS INC
Trans 2 EPA ID:	MAD039322250
Trans 2 Name:	CLEAN HARBORS ENVIRONMENTAL SERVICES INC
TSDF EPA ID:	CAD059494310
Trans Name:	CLEAN HARBORS SAN JOSE
TSDF Alt EPA ID:	Not reported
TSDF Alt Name:	Not reported
Waste Code Description:	223 - Unspecified oil-containing waste
RCRA Code:	Not reported
Meth Code:	H141 - Storage, Bulking, And/Or Transfer Off Site--No Treatment/Reovery (H010-H129) Or (H131-H135)
Quantity Tons:	0.05
Waste Quantity:	100
Quantity Unit:	P
Additional Code 1:	Not reported
Additional Code 2:	Not reported
Additional Code 3:	Not reported
Additional Code 4:	Not reported

Map ID
Direction
Distance
Elevation | Site | MAP FINDINGS | Database(s) | EDR ID Number / EPA ID Number

TOYOTA OF BERKELEY (Continued) **1000342895**

Additional Code 5:	Not reported
Shipment Date:	20170721
Creation Date:	8/3/2018 18:30:14
Receipt Date:	20170726
Manifest ID:	006105552SKS
Trans EPA ID:	TXR000081205
Trans Name:	SAFETY-KLEEN SYSTEMS INC
Trans 2 EPA ID:	MAD039322250
Trans 2 Name:	CLEAN HARBORS ENVIRONMENTAL SERVICES INC
TSDF EPA ID:	ORQ000025197
Trans Name:	THERMO FLUIDS INC
TSDF Alt EPA ID:	Not reported
TSDF Alt Name:	Not reported
Waste Code Description:	223 - Unspecified oil-containing waste
RCRA Code:	Not reported
Meth Code:	- Not reported
Quantity Tons:	0.1
Waste Quantity:	200
Quantity Unit:	P
Additional Code 1:	Not reported
Additional Code 2:	Not reported
Additional Code 3:	Not reported
Additional Code 4:	Not reported
Additional Code 5:	Not reported

Additional Info:

Year:	2016
Gen EPA ID:	CAD981442767
Shipment Date:	20151229
Creation Date:	2/10/2016 22:15:31
Receipt Date:	20151229
Manifest ID:	005062825SKS
Trans EPA ID:	TXR000081205
Trans Name:	SAFETY-KLEEN SYSTEMS INC
Trans 2 EPA ID:	Not reported
Trans 2 Name:	Not reported
TSDF EPA ID:	CAD980887418
Trans Name:	SAFETY-KLEEN OF CALIFORNIA INC
TSDF Alt EPA ID:	Not reported
TSDF Alt Name:	Not reported
Waste Code Description:	133 - Aqueous solution with 10% or more total organic residues
RCRA Code:	Not reported
Meth Code:	H141 - Storage, Bulking, And/Or Transfer Off Site--No Treatment/Reovery (H010-H129) Or (H131-H135)
Quantity Tons:	1.4595
Waste Quantity:	350
Quantity Unit:	G
Additional Code 1:	Not reported
Additional Code 2:	Not reported
Additional Code 3:	Not reported
Additional Code 4:	Not reported
Additional Code 5:	Not reported
Shipment Date:	20150817
Creation Date:	9/23/2015 22:15:29

Map ID
Direction
Distance
Elevation | Site | MAP FINDINGS | Database(s) | EDR ID Number EPA ID Number

TOYOTA OF BERKELEY (Continued) **1000342895**

Receipt Date:	20150817
Manifest ID:	004772676SKS
Trans EPA ID:	TXR000081205
Trans Name:	SAFETY-KLEEN SYSTEMS INC
Trans 2 EPA ID:	Not reported
Trans 2 Name:	Not reported
TSDF EPA ID:	CAD980887418
Trans Name:	SAFETY-KLEEN OF CALIFORNIA INC
TSDF Alt EPA ID:	Not reported
TSDF Alt Name:	Not reported
Waste Code Description:	133 - Aqueous solution with 10% or more total organic residues
RCRA Code:	Not reported
Meth Code:	H141 - Storage, Bulking, And/Or Transfer Off Site--No Treatment/Reovery (H010-H129) Or (H131-H135)
Quantity Tons:	1.4595
Waste Quantity:	350
Quantity Unit:	G
Additional Code 1:	Not reported
Additional Code 2:	Not reported
Additional Code 3:	Not reported
Additional Code 4:	Not reported
Additional Code 5:	Not reported
Shipment Date:	20150429
Creation Date:	8/21/2015 22:15:38
Receipt Date:	20150429
Manifest ID:	004772610SKS
Trans EPA ID:	TXR000081205
Trans Name:	SAFETY-KLEEN SYSTEMS INC
Trans 2 EPA ID:	Not reported
Trans 2 Name:	Not reported
TSDF EPA ID:	CAD980887418
Trans Name:	SAFETY-KLEEN OF CALIFORNIA INC
TSDF Alt EPA ID:	Not reported
TSDF Alt Name:	Not reported
Waste Code Description:	133 - Aqueous solution with 10% or more total organic residues
RCRA Code:	Not reported
Meth Code:	H141 - Storage, Bulking, And/Or Transfer Off Site--No Treatment/Reovery (H010-H129) Or (H131-H135)
Quantity Tons:	1.3761
Waste Quantity:	330
Quantity Unit:	G
Additional Code 1:	Not reported
Additional Code 2:	Not reported
Additional Code 3:	Not reported
Additional Code 4:	Not reported
Additional Code 5:	Not reported
Shipment Date:	20150126
Creation Date:	3/20/2015 22:14:48
Receipt Date:	20150127
Manifest ID:	004129705SKS
Trans EPA ID:	TXR000081205
Trans Name:	SAFETY-KLEEN SYSTEMS INC
Trans 2 EPA ID:	Not reported
Trans 2 Name:	Not reported
TSDF EPA ID:	CAD980887418

TOYOTA OF BERKELEY (Continued) **1000342895**

Trans Name:	SAFETY-KLEEN OF CALIFORNIA INC
TSDF Alt EPA ID:	Not reported
TSDF Alt Name:	Not reported
Waste Code Description:	133 - Aqueous solution with 10% or more total organic residues
RCRA Code:	Not reported
Meth Code:	H141 - Storage, Bulking, And/Or Transfer Off Site--No Treatment/Reovery (H010-H129) Or (H131-H135)
Quantity Tons:	0.834
Waste Quantity:	200
Quantity Unit:	G
Additional Code 1:	Not reported
Additional Code 2:	Not reported
Additional Code 3:	Not reported
Additional Code 4:	Not reported
Additional Code 5:	Not reported

Additional Info:

Year:	2015
Gen EPA ID:	CAD981442767
Shipment Date:	20151229
Creation Date:	2/10/2016 22:15:31
Receipt Date:	20151229
Manifest ID:	005062825SKS
Trans EPA ID:	TXR000081205
Trans Name:	SAFETY-KLEEN SYSTEMS INC
Trans 2 EPA ID:	Not reported
Trans 2 Name:	Not reported
TSDF EPA ID:	CAD980887418
Trans Name:	SAFETY-KLEEN OF CALIFORNIA INC
TSDF Alt EPA ID:	Not reported
TSDF Alt Name:	Not reported
Waste Code Description:	133 - Aqueous solution with 10% or more total organic residues
RCRA Code:	Not reported
Meth Code:	H141 - Storage, Bulking, And/Or Transfer Off Site--No Treatment/Reovery (H010-H129) Or (H131-H135)
Quantity Tons:	1.4595
Waste Quantity:	350
Quantity Unit:	G
Additional Code 1:	Not reported
Additional Code 2:	Not reported
Additional Code 3:	Not reported
Additional Code 4:	Not reported
Additional Code 5:	Not reported
Shipment Date:	20150817
Creation Date:	9/23/2015 22:15:29
Receipt Date:	20150817
Manifest ID:	004772676SKS
Trans EPA ID:	TXR000081205
Trans Name:	SAFETY-KLEEN SYSTEMS INC
Trans 2 EPA ID:	Not reported
Trans 2 Name:	Not reported
TSDF EPA ID:	CAD980887418
Trans Name:	SAFETY-KLEEN OF CALIFORNIA INC
TSDF Alt EPA ID:	Not reported
TSDF Alt Name:	Not reported

Map ID
Direction
Distance
Elevation | Site | MAP FINDINGS | Database(s) | EDR ID Number EPA ID Number

TOYOTA OF BERKELEY (Continued) **1000342895**

Waste Code Description:	133 - Aqueous solution with 10% or more total organic residues
RCRA Code:	Not reported
Meth Code:	H141 - Storage, Bulking, And/Or Transfer Off Site--No Treatment/Reovery (H010-H129) Or (H131-H135)
Quantity Tons:	1.4595
Waste Quantity:	350
Quantity Unit:	G
Additional Code 1:	Not reported
Additional Code 2:	Not reported
Additional Code 3:	Not reported
Additional Code 4:	Not reported
Additional Code 5:	Not reported
Shipment Date:	20150429
Creation Date:	8/21/2015 22:15:38
Receipt Date:	20150429
Manifest ID:	004772610SKS
Trans EPA ID:	TXR000081205
Trans Name:	SAFETY-KLEEN SYSTEMS INC
Trans 2 EPA ID:	Not reported
Trans 2 Name:	Not reported
TSDF EPA ID:	CAD980887418
Trans Name:	SAFETY-KLEEN OF CALIFORNIA INC
TSDF Alt EPA ID:	Not reported
TSDF Alt Name:	Not reported
Waste Code Description:	133 - Aqueous solution with 10% or more total organic residues
RCRA Code:	Not reported
Meth Code:	H141 - Storage, Bulking, And/Or Transfer Off Site--No Treatment/Reovery (H010-H129) Or (H131-H135)
Quantity Tons:	1.3761
Waste Quantity:	330
Quantity Unit:	G
Additional Code 1:	Not reported
Additional Code 2:	Not reported
Additional Code 3:	Not reported
Additional Code 4:	Not reported
Additional Code 5:	Not reported
Shipment Date:	20150126
Creation Date:	3/20/2015 22:14:48
Receipt Date:	20150127
Manifest ID:	004129705SKS
Trans EPA ID:	TXR000081205
Trans Name:	SAFETY-KLEEN SYSTEMS INC
Trans 2 EPA ID:	Not reported
Trans 2 Name:	Not reported
TSDF EPA ID:	CAD980887418
Trans Name:	SAFETY-KLEEN OF CALIFORNIA INC
TSDF Alt EPA ID:	Not reported
TSDF Alt Name:	Not reported
Waste Code Description:	133 - Aqueous solution with 10% or more total organic residues
RCRA Code:	Not reported
Meth Code:	H141 - Storage, Bulking, And/Or Transfer Off Site--No Treatment/Reovery (H010-H129) Or (H131-H135)
Quantity Tons:	0.834
Waste Quantity:	200
Quantity Unit:	G

Map ID
Direction
Distance
Elevation | Site | MAP FINDINGS | Database(s) | EDR ID Number / EPA ID Number

TOYOTA OF BERKELEY (Continued) **1000342895**

Additional Code 1:	Not reported
Additional Code 2:	Not reported
Additional Code 3:	Not reported
Additional Code 4:	Not reported
Additional Code 5:	Not reported

Additional Info:

Year:	2014
Gen EPA ID:	CAD981442767
Shipment Date:	20140911
Creation Date:	11/8/2014 22:15:16
Receipt Date:	20140911
Manifest ID:	004256960SKS
Trans EPA ID:	TXR000081205
Trans Name:	SAFETY-KLEEN SYSTEMS INC
Trans 2 EPA ID:	Not reported
Trans 2 Name:	Not reported
TSDF EPA ID:	CAD980887418
Trans Name:	SAFETY-KLEEN OF CALIFORNIA INC
TSDF Alt EPA ID:	Not reported
TSDF Alt Name:	Not reported
Waste Code Description:	133 - Aqueous solution with 10% or more total organic residues
RCRA Code:	Not reported
Meth Code:	H141 - Storage, Bulking, And/Or Transfer Off Site--No Treatment/Reovery (H010-H129) Or (H131-H135)
Quantity Tons:	1.4595
Waste Quantity:	350
Quantity Unit:	G
Additional Code 1:	Not reported
Additional Code 2:	Not reported
Additional Code 3:	Not reported
Additional Code 4:	Not reported
Additional Code 5:	Not reported
Shipment Date:	20140211
Creation Date:	5/24/2014 22:15:13
Receipt Date:	20140212
Manifest ID:	004129701SKS
Trans EPA ID:	TXR000081205
Trans Name:	SAFETY-KLEEN SYSTEMS INC
Trans 2 EPA ID:	Not reported
Trans 2 Name:	Not reported
TSDF EPA ID:	CAD980887418
Trans Name:	SAFETY-KLEEN OF CALIFORNIA INC
TSDF Alt EPA ID:	Not reported
TSDF Alt Name:	Not reported
Waste Code Description:	133 - Aqueous solution with 10% or more total organic residues
RCRA Code:	Not reported
Meth Code:	H141 - Storage, Bulking, And/Or Transfer Off Site--No Treatment/Reovery (H010-H129) Or (H131-H135)
Quantity Tons:	0.6672
Waste Quantity:	160
Quantity Unit:	G
Additional Code 1:	Not reported
Additional Code 2:	Not reported
Additional Code 3:	Not reported

Map ID
Direction
Distance
Elevation | Site | MAP FINDINGS | Database(s) | EDR ID Number / EPA ID Number

TOYOTA OF BERKELEY (Continued) **1000342895**

Additional Code 4: Not reported
Additional Code 5: Not reported

Additional Info:
Year: 2008
Gen EPA ID: CAD981442767

Shipment Date: 20080416
Creation Date: 6/4/2008 18:30:29
Receipt Date: 20080416
Manifest ID: 003779174JJK
Trans EPA ID: CAD982413262
Trans Name: EVERGREEN ENVIRONMENTAL SERVICES
Trans 2 EPA ID: Not reported
Trans 2 Name: Not reported
TSDF EPA ID: CAD980887418
Trans Name: EVERGREEN OIL INC
TSDF Alt EPA ID: Not reported
TSDF Alt Name: Not reported
Waste Code Description: 223 - Unspecified oil-containing waste
RCRA Code: Not reported
Meth Code: H141 - Storage, Bulking, And/Or Transfer Off Site--No Treatment/Reovery (H010-H129) Or (H131-H135)
Quantity Tons: 1.5012
Waste Quantity: 360
Quantity Unit: G
Additional Code 1: Not reported
Additional Code 2: Not reported
Additional Code 3: Not reported
Additional Code 4: Not reported
Additional Code 5: Not reported

Additional Info:
Year: 2007
Gen EPA ID: CAD981442767

Shipment Date: 20070709
Creation Date: 11/5/2007 18:30:14
Receipt Date: 20070709
Manifest ID: 001985083JJK
Trans EPA ID: CAD009452657
Trans Name: ROMIC ENVIRONMENTAL TECHNOLOGIES CORPORATION/AES
Trans 2 EPA ID: Not reported
Trans 2 Name: Not reported
TSDF EPA ID: CAD009452657
Trans Name: ROMIC ENVIRONMENTAL TECHNOLOGIES CORPORATION/AES
TSDF Alt EPA ID: Not reported
TSDF Alt Name: Not reported
Waste Code Description: 343 - Unspecified organic liquid mixture
RCRA Code: Not reported
Meth Code: H020 - Solvents Recovery
Quantity Tons: 0.748
Waste Quantity: 220
Quantity Unit: G
Additional Code 1: Not reported
Additional Code 2: Not reported

Map ID
Direction
Distance
Elevation Site

MAP FINDINGS

Database(s) EDR ID Number EPA ID Number

TOYOTA OF BERKELEY (Continued) **1000342895**

Additional Code 3:	Not reported
Additional Code 4:	Not reported
Additional Code 5:	Not reported
Shipment Date:	20070529
Creation Date:	10/23/2007 18:30:29
Receipt Date:	20070529
Manifest ID:	001988459JJK
Trans EPA ID:	CAD009452657
Trans Name:	ROMIC ENVIRONMENTAL TECHNOLOGIES CORPORATION/AES
Trans 2 EPA ID:	Not reported
Trans 2 Name:	Not reported
TSDF EPA ID:	CAD009452657
Trans Name:	ROMIC ENVIRONMENTAL TECHNOLOGIES CORPORATION/AES
TSDF Alt EPA ID:	Not reported
TSDF Alt Name:	Not reported
Waste Code Description:	- Not reported
RCRA Code:	Not reported
Meth Code:	H020 - Solvents Recovery
Quantity Tons:	0.7089
Waste Quantity:	170
Quantity Unit:	G
Additional Code 1:	Not reported
Additional Code 2:	Not reported
Additional Code 3:	Not reported
Additional Code 4:	Not reported
Additional Code 5:	Not reported
Shipment Date:	20070529
Creation Date:	10/23/2007 18:30:29
Receipt Date:	20070529
Manifest ID:	001988459JJK
Trans EPA ID:	CAD009452657
Trans Name:	ROMIC ENVIRONMENTAL TECHNOLOGIES CORPORATION/AES
Trans 2 EPA ID:	Not reported
Trans 2 Name:	Not reported
TSDF EPA ID:	CAD009452657
Trans Name:	ROMIC ENVIRONMENTAL TECHNOLOGIES CORPORATION/AES
TSDF Alt EPA ID:	Not reported
TSDF Alt Name:	Not reported
Waste Code Description:	343 - Unspecified organic liquid mixture
RCRA Code:	Not reported
Meth Code:	- Not reported
Quantity Tons:	Not reported
Waste Quantity:	Not reported
Quantity Unit:	Not reported
Additional Code 1:	Not reported
Additional Code 2:	Not reported
Additional Code 3:	Not reported
Additional Code 4:	Not reported
Additional Code 5:	Not reported
Shipment Date:	20070502
Creation Date:	10/10/2007 18:30:16
Receipt Date:	20070502
Manifest ID:	001442887JJK
Trans EPA ID:	CAD009452657

TOYOTA OF BERKELEY (Continued) **1000342895**

Trans Name:	ROMIC ENVIRONMENTAL TECHNOLOGIES CORPORATION/AES
Trans 2 EPA ID:	Not reported
Trans 2 Name:	Not reported
TSDF EPA ID:	CAD009452657
Trans Name:	ROMIC ENVIRONMENTAL TECHNOLOGIES CORPORATION/AES
TSDF Alt EPA ID:	Not reported
TSDF Alt Name:	Not reported
Waste Code Description:	343 - Unspecified organic liquid mixture
RCRA Code:	Not reported
Meth Code:	H020 - Solvents Recovery
Quantity Tons:	0.323
Waste Quantity:	95
Quantity Unit:	G
Additional Code 1:	Not reported
Additional Code 2:	Not reported
Additional Code 3:	Not reported
Additional Code 4:	Not reported
Additional Code 5:	Not reported

Shipment Date:	20070410
Creation Date:	8/29/2007 18:30:06
Receipt Date:	20070410
Manifest ID:	001449419JJK
Trans EPA ID:	CAD009452657
Trans Name:	ROMIC ENVIRONMENTAL TECHNOLOGIES CORPORATION/AES
Trans 2 EPA ID:	Not reported
Trans 2 Name:	Not reported
TSDF EPA ID:	CAD009452657
Trans Name:	ROMIC ENVIRONMENTAL TECHNOLOGIES CORPORATION/AES
TSDF Alt EPA ID:	Not reported
TSDF Alt Name:	Not reported
Waste Code Description:	343 - Unspecified organic liquid mixture
RCRA Code:	Not reported
Meth Code:	H020 - Solvents Recovery
Quantity Tons:	0.748
Waste Quantity:	220
Quantity Unit:	G
Additional Code 1:	Not reported
Additional Code 2:	Not reported
Additional Code 3:	Not reported
Additional Code 4:	Not reported
Additional Code 5:	Not reported

Shipment Date:	20070227
Creation Date:	8/9/2007 18:31:27
Receipt Date:	20070227
Manifest ID:	001446365JJK
Trans EPA ID:	CAD009452657
Trans Name:	ROMIC ENVIRONMENTAL TECHNOLOGIES CORPORATION/AES
Trans 2 EPA ID:	Not reported
Trans 2 Name:	Not reported
TSDF EPA ID:	CAD009452657
Trans Name:	ROMIC ENVIRONMENTAL TECHNOLOGIES CORPORATION/AES
TSDF Alt EPA ID:	Not reported
TSDF Alt Name:	Not reported
Waste Code Description:	343 - Unspecified organic liquid mixture
RCRA Code:	Not reported

Map ID
Direction
Distance
Elevation | Site | MAP FINDINGS | Database(s) | EDR ID Number EPA ID Number

TOYOTA OF BERKELEY (Continued) **1000342895**

Meth Code:	H020 - Solvents Recovery
Quantity Tons:	0.255
Waste Quantity:	75
Quantity Unit:	G
Additional Code 1:	Not reported
Additional Code 2:	Not reported
Additional Code 3:	Not reported
Additional Code 4:	Not reported
Additional Code 5:	Not reported
Shipment Date:	20070213
Creation Date:	8/9/2007 18:30:58
Receipt Date:	20070213
Manifest ID:	001446080JJK
Trans EPA ID:	CAD009452657
Trans Name:	ROMIC ENVIRONMENTAL TECHNOLOGIES CORPORATION/AES
Trans 2 EPA ID:	Not reported
Trans 2 Name:	Not reported
TSDF EPA ID:	CAD009452657
Trans Name:	ROMIC ENVIRONMENTAL TECHNOLOGIES CORPORATION/AES
TSDF Alt EPA ID:	Not reported
TSDF Alt Name:	Not reported
Waste Code Description:	343 - Unspecified organic liquid mixture
RCRA Code:	Not reported
Meth Code:	H020 - Solvents Recovery
Quantity Tons:	0.935
Waste Quantity:	275
Quantity Unit:	G
Additional Code 1:	Not reported
Additional Code 2:	Not reported
Additional Code 3:	Not reported
Additional Code 4:	Not reported
Additional Code 5:	Not reported
Shipment Date:	20070117
Creation Date:	8/8/2007 18:30:07
Receipt Date:	20070117
Manifest ID:	001447402JJK
Trans EPA ID:	CAD009452657
Trans Name:	ROMIC ENVIRONMENTAL TECHNOLOGIES CORPORATION/AES
Trans 2 EPA ID:	Not reported
Trans 2 Name:	Not reported
TSDF EPA ID:	CAD009452657
Trans Name:	ROMIC ENVIRONMENTAL TECHNOLOGIES CORPORATION/AES
TSDF Alt EPA ID:	Not reported
TSDF Alt Name:	Not reported
Waste Code Description:	343 - Unspecified organic liquid mixture
RCRA Code:	Not reported
Meth Code:	H020 - Solvents Recovery
Quantity Tons:	0.306
Waste Quantity:	90
Quantity Unit:	G
Additional Code 1:	Not reported
Additional Code 2:	Not reported
Additional Code 3:	Not reported
Additional Code 4:	Not reported
Additional Code 5:	Not reported

Map ID
Direction
Distance
Elevation | Site | MAP FINDINGS | Database(s) | EDR ID Number / EPA ID Number

TOYOTA OF BERKELEY (Continued) **1000342895**

Shipment Date:	20070102
Creation Date:	4/19/2007 18:32:19
Receipt Date:	20070102
Manifest ID:	001447053JJK
Trans EPA ID:	CAD009452657
Trans Name:	ROMIC ENVIRONMENTAL TECHNOLOGIES CORPORATION/AES
Trans 2 EPA ID:	Not reported
Trans 2 Name:	Not reported
TSDF EPA ID:	CAD009452657
Trans Name:	ROMIC ENVIRONMENTAL TECHNOLOGIES CORPORATION/AES
TSDF Alt EPA ID:	Not reported
TSDF Alt Name:	Not reported
Waste Code Description:	343 - Unspecified organic liquid mixture
RCRA Code:	Not reported
Meth Code:	H020 - Solvents Recovery
Quantity Tons:	0.323
Waste Quantity:	95
Quantity Unit:	G
Additional Code 1:	Not reported
Additional Code 2:	Not reported
Additional Code 3:	Not reported
Additional Code 4:	Not reported
Additional Code 5:	Not reported

HWTS:

Name:	TOYOTA OF BERKELEY
Address:	2400 SHATTUCK AVE
Address 2:	Not reported
City,State,Zip:	BERKELEY, CA 94704
EPA ID:	CAD981442767
Inactive Date:	Not reported
Create Date:	04/10/1987
Last Act Date:	Not reported
Mailing Name:	Not reported
Mailing Address:	2400 SHATTUCK AVENUE
Mailing Address 2:	Not reported
Mailing City,State,Zip:	BERKELEY, CA 947042023
Owner Name:	TIMOTHY K SOUTHWICK
Owner Address:	2400 SHATTUCK AVENUE
Owner Address 2:	Not reported
Owner City,State,Zip:	BERKELEY, CA 947042023
Owner Phone:	Not reported
Owner Fax:	Not reported
Contact Name:	JASON CLARK
Contact Address:	2400 SHATTUCK AVE
Contact Address 2:	Not reported
City,State,Zip:	BERKELEY, CA 94704
Contact Phone:	Not reported
Contact Fax:	Not reported
Facility Status:	Active
Facility Type:	PERMANENT
Category:	FEDERAL
Latitude:	37.865775
Longitude:	-122.267667

NAICS:

EPA ID:	CAD981442767

Map ID
Direction
Distance
Elevation | Site | MAP FINDINGS | Database(s) | EDR ID Number / EPA ID Number

TOYOTA OF BERKELEY (Continued) **1000342895**

Create Date:	2007-03-27 16:17:47.000
NAICS Code:	44111
NAICS Description:	New Car Dealers
Issued EPA ID Date:	1987-04-10 00:00:00
Inactive Date:	Not reported
Facility Name:	TOYOTA OF BERKELEY
Facility Address:	2400 SHATTUCK AVE
Facility Address 2:	Not reported
Facility City:	BERKELEY
Facility County:	Not reported
Facility State:	CA
Facility Zip:	947042023

AM226 **CHEVRON** **LUST** **S110060510**
SSE **2401 SHATTUCK AVE** **HIST CORTESE** **N/A**
1/4-1/2 **BERKELEY, CA 94704** **CERS**
0.474 mi.
2502 ft. **Site 2 of 3 in cluster AM**

Relative: **Lower**
Actual: **182 ft.**

LUST:

Name:	CHEVRON
Address:	2401 SHATTUCK AVE
City,State,Zip:	BERKELEY, CA 94704
Lead Agency:	BERKELEY, CITY OF
Case Type:	LUST Cleanup Site
Geo Track:	http://geotracker.waterboards.ca.gov/profile_report.asp?global_id=T0600101398
Global Id:	T0600101398
Latitude:	37.865599
Longitude:	-122.266981
Status:	Completed - Case Closed
Status Date:	04/04/1994
Case Worker:	GAF
RB Case Number:	01-1514
Local Agency:	BERKELEY, CITY OF
File Location:	Not reported
Local Case Number:	01-1514
Potential Media Affect:	Other Groundwater (uses other than drinking water)
Potential Contaminants of Concern:	Gasoline
EPA Region:	9
Coordinate Source:	Google Geocode
Cuf Case:	YES
Quantity Released Gallons:	Not reported
Begin Date:	07/21/1988
Leak Reported Date:	07/21/1988
How Discovered:	Tank Closure
How Discovered Description:	Not reported
Discharge Source:	Tank
Discharge Cause:	Physc / Mech Damage
Stop Method:	Not reported
Stop Description:	Not reported
No Further Action Date:	04/04/1994
CA Water Watershed Name:	Bay Bridges - Berkeley (203.30)
Dwr Groundwater Subbasin Name:	Santa Clara Valley - East Bay Plain (2-009.04)
Disadvantaged Community:	Severely Disadvantaged Community
CA Enviroscreen 3 Score:	41-45%
CA Enviroscreen 4 Score:	35-40%
Military DOD Site:	No

Map ID
Direction
Distance
Elevation | Site | MAP FINDINGS | Database(s) | EDR ID Number EPA ID Number

CHEVRON (Continued) **S110060510**

Facility Project Subtype: Not reported
RWQCB Region: SAN FRANCISCO BAY RWQCB (REGION 2)
Site History: Not reported

LUST:
Global Id: T0600101398
Contact Type: Local Agency Caseworker - Primary Caseworker
Contact Name: GEOFFERY FIEDLER
Organization Name: BERKELEY, CITY OF
Address: 2118 MILVIA STREET 3RD FLOOR
City: BERKELEY
Email: gfiedler@ci.berkeley.ca.us
Phone Number: Not reported

Global Id: T0600101398
Contact Type: Regional Board Caseworker
Contact Name: Regional Water Board
Organization Name: SAN FRANCISCO BAY RWQCB (REGION 2)
Address: 1515 CLAY ST SUITE 1400
City: OAKLAND
Email: Not reported
Phone Number: Not reported

LUST:
Global Id: T0600101398
Action Type: RESPONSE
Date: 09/23/1992
Action: Monitoring Report - Quarterly

Global Id: T0600101398
Action Type: ENFORCEMENT
Date: 03/12/1993
Action: Closure/No Further Action Letter

Global Id: T0600101398
Action Type: ENFORCEMENT
Date: 03/12/1993
Action: Closure/No Further Action Letter

Global Id: T0600101398
Action Type: Other
Date: 07/21/1988
Action: Leak Discovery

Global Id: T0600101398
Action Type: Other
Date: 07/21/1988
Action: Leak Reported

Global Id: T0600101398
Action Type: Other
Date: 07/21/1988
Action: Leak Stopped

LUST:
Global Id: T0600101398
Status: Open - Case Begin Date

Map ID
Direction
Distance
Elevation Site

MAP FINDINGS

Database(s) EDR ID Number EPA ID Number

CHEVRON (Continued) **S110060510**

Status Date: 07/21/1988

Global Id: T0600101398
Status: Open - Site Assessment
Status Date: 07/29/1988

Global Id: T0600101398
Status: Open - Site Assessment
Status Date: 08/08/1988

Global Id: T0600101398
Status: Open - Remediation
Status Date: 05/25/1990

Global Id: T0600101398
Status: Completed - Case Closed
Status Date: 04/04/1994

HIST CORTESE:
edr_fname: CHEVRON
edr_fadd1: 2401 SHATTUCK
City,State,Zip: BERKELEY, CA 94704
Region: CORTESE
Facility County Code: 1
Reg By: LTNKA
Reg Id: 01-1514

CERS:
Name: CHEVRON
Address: 2401 SHATTUCK AVE
City,State,Zip: BERKELEY, CA 94704
Site ID: 643324
CERS ID: T0600101398
CERS Description: Leaking Underground Storage Tank Cleanup Site

Affiliation:
Affiliation Type Desc: Regional Board Caseworker
Entity Name: Regional Water Board - SAN FRANCISCO BAY RWQCB (REGION 2)
Entity Title: Not reported
Affiliation Address: 1515 CLAY ST SUITE 1400
Affiliation City: OAKLAND
Affiliation State: CA
Affiliation Country: Not reported
Affiliation Zip: Not reported
Affiliation Phone: ,

Affiliation Type Desc: Local Agency Caseworker
Entity Name: GEOFFERY FIEDLER - BERKELEY, CITY OF
Entity Title: Not reported
Affiliation Address: 2118 MILVIA STREET 3RD FLOOR
Affiliation City: BERKELEY
Affiliation State: CA
Affiliation Country: Not reported
Affiliation Zip: Not reported
Affiliation Phone: ,

Map ID
Direction
Distance
Elevation | Site | MAP FINDINGS | Database(s) | EDR ID Number / EPA ID Number

AM227 **CHEVRON** **LUST** **S105030416**
SSE **2401 SHATTUCK AVE** **Cortese** **N/A**
1/4-1/2 **BERKELEY, CA 94704**
0.474 mi.
2502 ft. **Site 3 of 3 in cluster AM**

Relative: **Lower**

Actual: **182 ft.**

LUST REG 2:

Region:	2
Facility Id:	01-1514
Facility Status:	Case Closed
Case Number:	01-1514
How Discovered:	Tank Closure
Leak Cause:	Structure Failure
Leak Source:	Tank
Date Leak Confirmed:	Not reported
Oversight Program:	LUST
Prelim. Site Assesment Wokplan Submitted:	7/29/1988
Preliminary Site Assesment Began:	8/8/1988
Pollution Characterization Began:	8/8/1988
Pollution Remediation Plan Submitted:	5/25/1990
Date Remediation Action Underway:	Not reported
Date Post Remedial Action Monitoring Began:	Not reported

CORTESE:

Name:	CHEVRON
Address:	2401 SHATTUCK AVE
City,State,Zip:	BERKELEY, CA 94704
Region:	CORTESE
Envirostor Id:	Not reported
Global ID:	T0600101398
Site/Facility Type:	LUST CLEANUP SITE
Cleanup Status:	COMPLETED - CASE CLOSED
Status Date:	Not reported
Site Code:	Not reported
Latitude:	Not reported
Longitude:	Not reported
Owner:	Not reported
Enf Type:	Not reported
Swat R:	Not reported
Flag:	active
Order No:	Not reported
Waste Discharge System No:	Not reported
Effective Date:	Not reported
Region 2:	Not reported
WID Id:	Not reported
Solid Waste Id No:	Not reported
Waste Management Uit Name:	Not reported
File Name:	Active Open

AN228 **PRIVATE RESIDENCE** **CPS-SLIC** **S108935332**
SW **PRIVATE RESIDENCE** **Cortese** **N/A**
1/4-1/2 **BERKELEY, CA 94707**
0.476 mi.
2514 ft. **Site 1 of 2 in cluster AN**

Relative: **Lower**

Actual: **131 ft.**

CPS-SLIC:

Name:	PRIVATE RESIDENCE
Address:	PRIVATE RESIDENCE
City,State,Zip:	BERKELEY, CA 94703

Map ID
Direction
Distance
Elevation Site

MAP FINDINGS

Database(s) EDR ID Number EPA ID Number

PRIVATE RESIDENCE (Continued) **S108935332**

Region:	STATE
Facility Status:	**Completed - Case Closed**
Status Date:	12/17/2007
Global Id:	T0600171549
Lead Agency:	BERKELEY, CITY OF
Lead Agency Case Number:	ROOS2224
Latitude:	37.867415
Longitude:	-122.276416
Case Type:	Cleanup Program Site
Case Worker:	GAF
Local Agency:	BERKELEY, CITY OF
RB Case Number:	Not reported
File Location:	Local Agency
Potential Media Affected:	Soil
Potential Contaminants of Concern:	Diesel
EPA Region:	9
Coordinate Source:	Google Geocode
Cuf Case:	NO
Quantity Released Gallons:	Not reported
Begin Date:	08/07/2007
Leak Reported Date:	08/07/2007
How Discovered:	Tank Closure
How Discovered Description:	Not reported
Discharge Source:	Other
Discharge Cause:	Unknown
Stop Method:	Remove Contents
Stop Description:	Not reported
No Further Action Date:	12/17/2007
CA Water Watershed Name:	Bay Bridges - Berkeley (203.30)
Dwr Groundwater Subbasin Name:	Santa Clara Valley - East Bay Plain (2-009.04)
Disadvantaged Community:	Not reported
CA Enviroscreen 3 Score:	26-30%
CA Enviroscreen 4 Score:	45-50%
Military DOD Site:	No
Facility Project Subtype:	Not reported
RWQCB Region:	SAN FRANCISCO BAY RWQCB (REGION 2)
Site History:	Not reported

Click here to access the California GeoTracker records for this facility:

CORTESE:

Name:	PRIVATE RESIDENCE
Address:	PRIVATE RESIDENCE
City,State,Zip:	BERKELEY, CA 94707
Region:	CORTESE
Envirostor Id:	Not reported
Global ID:	T0600152693
Site/Facility Type:	LUST CLEANUP SITE
Cleanup Status:	COMPLETED - CASE CLOSED
Status Date:	Not reported
Site Code:	Not reported
Latitude:	Not reported
Longitude:	Not reported
Owner:	Not reported
Enf Type:	Not reported
Swat R:	Not reported
Flag:	active

Map ID
Direction
Distance
Elevation | Site | MAP FINDINGS | Database(s) | EDR ID Number / EPA ID Number

PRIVATE RESIDENCE (Continued) **S108935332**

Order No:	Not reported
Waste Discharge System No:	Not reported
Effective Date:	Not reported
Region 2:	Not reported
WID Id:	Not reported
Solid Waste Id No:	Not reported
Waste Management Uit Name:	Not reported
File Name:	Active Open

AN229 **PRIVATE RESIDENCE** **LUST** **S110653941**
SW **PRIVATE RESIDENCE** **N/A**
1/4-1/2 **BERKELEY, CA 94707**
0.476 mi.
2514 ft. **Site 2 of 2 in cluster AN**

Relative: **Lower**

Actual: **131 ft.**

LUST:

Name:	PRIVATE RESIDENCE
Address:	PRIVATE RESIDENCE
City,State,Zip:	BERKELEY, CA 94707
Lead Agency:	BERKELEY, CITY OF
Case Type:	LUST Cleanup Site
Geo Track:	http://geotracker.waterboards.ca.gov/profile_report.asp?global_id=T0600152693
Global Id:	T0600152693
Latitude:	37.891155
Longitude:	-122.266464
Status:	Completed - Case Closed
Status Date:	07/01/2003
Case Worker:	GAF
RB Case Number:	Not reported
Local Agency:	BERKELEY, CITY OF
File Location:	Local Agency
Local Case Number:	Santa Barbara_985
Potential Media Affect:	Soil
Potential Contaminants of Concern:	Heating Oil / Fuel Oil
EPA Region:	9
Coordinate Source:	Google Geocode
Cuf Case:	YES
Quantity Released Gallons:	.5
Begin Date:	07/01/2003
Leak Reported Date:	07/01/2003
How Discovered:	Tank Closure
How Discovered Description:	RESIDENTIAL HEATING OIL TANK, SLIGHT RESIDUAL FUEL IN SOIL IN PROXIMITY TO UST.
Discharge Source:	Tank
Discharge Cause:	Unknown
Stop Method:	Close and Remove Tank
Stop Description:	REMOVED AND DISPOSED AS HAZARDOUS WASTE
No Further Action Date:	07/01/2003
CA Water Watershed Name:	Bay Bridges - Berkeley (203.30)
Dwr Groundwater Subbasin Name:	Not reported
Disadvantaged Community:	Not reported
CA Enviroscreen 3 Score:	1-5% (lowest scores)
CA Enviroscreen 4 Score:	1-5% (lowest scores)
Military DOD Site:	No
Facility Project Subtype:	Not reported
RWQCB Region:	SAN FRANCISCO BAY RWQCB (REGION 2)
Site History:	Not reported

Map ID
Direction
Distance
Elevation Site

MAP FINDINGS

Database(s) EDR ID Number EPA ID Number

PRIVATE RESIDENCE (Continued) **S110653941**

LUST:
Global Id: T0600152693
Contact Type: Local Agency Caseworker - Primary Caseworker
Contact Name: GEOFFERY FIEDLER
Organization Name: BERKELEY, CITY OF
Address: 2118 MILVIA STREET 3RD FLOOR
City: BERKELEY
Email: gfiedler@ci.berkeley.ca.us
Phone Number: Not reported

Global Id: T0600152693
Contact Type: Regional Board Caseworker
Contact Name: Regional Water Board
Organization Name: SAN FRANCISCO BAY RWQCB (REGION 2)
Address: 1515 CLAY ST SUITE 1400
City: OAKLAND
Email: Not reported
Phone Number: Not reported

Global Id: T0600152693
Contact Type: Regional Board Caseworker
Contact Name: UUU
Organization Name: SAN FRANCISCO BAY RWQCB (REGION 2)
Address: 1515 CLAY ST SUITE 1400
City: OAKLAND
Email: Not reported
Phone Number: Not reported

LUST:
Global Id: T0600152693
Action Type: Other
Date: 07/01/2003
Action: Leak Discovery

Global Id: T0600152693
Action Type: Other
Date: 07/01/2003
Action: Leak Reported

Global Id: T0600152693
Action Type: Other
Date: 07/01/2003
Action: Leak Stopped

Global Id: T0600152693
Action Type: REMEDIATION
Date: 07/01/2003
Action: Excavation

LUST:
Global Id: T0600152693
Status: Completed - Case Closed
Status Date: 07/01/2003

Global Id: T0600152693
Status: Open - Case Begin Date

Map ID
Direction
Distance
Elevation | Site | MAP FINDINGS | Database(s) | EDR ID Number / EPA ID Number

PRIVATE RESIDENCE (Continued) **S110653941**

Status Date: 07/01/2003

230
NW
1/4-1/2
0.496 mi.
2620 ft.

Relative:
Lower

Actual:
168 ft.

STAN ANDERSON SERVICE
1745 CEDAR ST
BERKELEY, CA 94704

LUST **S101624578**
CERS HAZ WASTE **N/A**
SWEEPS UST
CA FID UST
Cortese
HIST CORTESE
CERS

LUST:

Name:	STAN ANDERSON SERVICE
Address:	1745 CEDAR ST
City,State,Zip:	BERKELEY, CA 94704
Lead Agency:	BERKELEY, CITY OF
Case Type:	LUST Cleanup Site
Geo Track:	http://geotracker.waterboards.ca.gov/profile_report.asp?global_id=T0600101311
Global Id:	T0600101311
Latitude:	37.87776
Longitude:	-122.276129
Status:	Completed - Case Closed
Status Date:	10/17/1995
Case Worker:	GAF
RB Case Number:	01-1420
Local Agency:	BERKELEY, CITY OF
File Location:	Not reported
Local Case Number:	01-1420
Potential Media Affect:	Soil
Potential Contaminants of Concern:	Gasoline
EPA Region:	9
Coordinate Source:	Google Geocode
Cuf Case:	NO
Quantity Released Gallons:	Not reported
Begin Date:	08/01/1988
Leak Reported Date:	08/01/1988
How Discovered:	Tank Closure
How Discovered Description:	Not reported
Discharge Source:	Tank
Discharge Cause:	Physc / Mech Damage
Stop Method:	Not reported
Stop Description:	Not reported
No Further Action Date:	10/17/1995
CA Water Watershed Name:	Bay Bridges - Berkeley (203.30)
Dwr Groundwater Subbasin Name:	Santa Clara Valley - East Bay Plain (2-009.04)
Disadvantaged Community:	Not reported
CA Enviroscreen 3 Score:	16-20%
CA Enviroscreen 4 Score:	10-15%
Military DOD Site:	No
Facility Project Subtype:	Not reported
RWQCB Region:	SAN FRANCISCO BAY RWQCB (REGION 2)
Site History:	Not reported

LUST:

Global Id:	T0600101311
Contact Type:	Local Agency Caseworker - Primary Caseworker
Contact Name:	GEOFFERY FIEDLER
Organization Name:	BERKELEY, CITY OF

Map ID
Direction
Distance
Elevation Site

MAP FINDINGS

Database(s) EDR ID Number EPA ID Number

STAN ANDERSON SERVICE (Continued) **S101624578**

Address: 2118 MILVIA STREET 3RD FLOOR
City: BERKELEY
Email: gfiedler@ci.berkeley.ca.us
Phone Number: Not reported

Global Id: T0600101311
Contact Type: Regional Board Caseworker
Contact Name: Regional Water Board
Organization Name: SAN FRANCISCO BAY RWQCB (REGION 2)
Address: 1515 CLAY ST SUITE 1400
City: OAKLAND
Email: Not reported
Phone Number: Not reported

LUST:
Global Id: T0600101311
Action Type: RESPONSE
Date: 11/22/1995
Action: Request for Closure

Global Id: T0600101311
Action Type: Other
Date: 08/01/1988
Action: Leak Discovery

Global Id: T0600101311
Action Type: Other
Date: 08/01/1988
Action: Leak Reported

Global Id: T0600101311
Action Type: Other
Date: 08/01/1988
Action: Leak Stopped

LUST:
Global Id: T0600101311
Status: Open - Case Begin Date
Status Date: 08/01/1988

Global Id: T0600101311
Status: Completed - Case Closed
Status Date: 10/17/1995

LUST REG 2:
Region: 2
Facility Id: 01-1420
Facility Status: Case Closed
Case Number: 01-1420
How Discovered: Tank Closure
Leak Cause: Structure Failure
Leak Source: Tank
Date Leak Confirmed: Not reported
Oversight Program: LUST
Prelim. Site Assesment Wokplan Submitted: Not reported

Map ID
Direction
Distance
Elevation | Site | MAP FINDINGS | Database(s) | EDR ID Number EPA ID Number

STAN ANDERSON SERVICE (Continued) **S101624578**

Preliminary Site Assesment Began: Not reported
Pollution Characterization Began: Not reported
Pollution Remediation Plan Submitted: Not reported
Date Remediation Action Underway: Not reported
Date Post Remedial Action Monitoring Began: Not reported

CERS HAZ WASTE:
Name: PETER'S AUTOMOTIVE SERVICE
Address: 1745 CEDAR ST
City,State,Zip: BERKELEY, CA 94703
Site ID: 419437
CERS ID: 10196140
CERS Description: Hazardous Waste Generator

SWEEPS UST:
Name: STAN ANDERSON SERVICE
Address: 1745 CEDAR ST
City: BERKELEY
Status: Not reported
Comp Number: 10585
Number: Not reported
Board Of Equalization: 44-001465
Referral Date: Not reported
Action Date: Not reported
Created Date: Not reported
Owner Tank Id: Not reported
SWRCB Tank Id: 01-020-010585-000001
Tank Status: Not reported
Capacity: 500
Active Date: Not reported
Tank Use: OIL
STG: WASTE
Content: WASTE OIL
Number Of Tanks: 2

Name: STAN ANDERSON SERVICE
Address: 1745 CEDAR ST
City: BERKELEY
Status: Not reported
Comp Number: 10585
Number: Not reported
Board Of Equalization: 44-001465
Referral Date: Not reported
Action Date: Not reported
Created Date: Not reported
Owner Tank Id: Not reported
SWRCB Tank Id: 01-020-010585-000002
Tank Status: Not reported
Capacity: 500
Active Date: Not reported
Tank Use: OIL
STG: WASTE
Content: WASTE OIL
Number Of Tanks: Not reported

Map ID
Direction
Distance
Elevation Site

MAP FINDINGS

Database(s) EDR ID Number EPA ID Number

STAN ANDERSON SERVICE (Continued) **S101624578**

CA FID UST:

Facility ID:	01001533
Regulated By:	UTNKI
Regulated ID:	00010585
Cortese Code:	Not reported
SIC Code:	Not reported
Facility Phone:	4158413265
Mail To:	Not reported
Mailing Address:	1745 CEDAR ST
Mailing Address 2:	Not reported
Mailing City,St,Zip:	BERKELEY 94703
Contact:	Not reported
Contact Phone:	Not reported
DUNs Number:	Not reported
NPDES Number:	Not reported
EPA ID:	Not reported
Comments:	Not reported
Status:	Inactive

CORTESE:

Name:	STAN ANDERSON SERVICE
Address:	1745 CEDAR ST
City,State,Zip:	BERKELEY, CA 94704
Region:	CORTESE
Envirostor Id:	Not reported
Global ID:	T0600101311
Site/Facility Type:	LUST CLEANUP SITE
Cleanup Status:	COMPLETED - CASE CLOSED
Status Date:	Not reported
Site Code:	Not reported
Latitude:	Not reported
Longitude:	Not reported
Owner:	Not reported
Enf Type:	Not reported
Swat R:	Not reported
Flag:	active
Order No:	Not reported
Waste Discharge System No:	Not reported
Effective Date:	Not reported
Region 2:	Not reported
WID Id:	Not reported
Solid Waste Id No:	Not reported
Waste Management Uit Name:	Not reported
File Name:	Active Open

HIST CORTESE:

edr_fname:	STAN ANDERSON SERVICE
edr_fadd1:	1745 CEDAR
City,State,Zip:	BERKELEY, CA
Region:	CORTESE
Facility County Code:	1
Reg By:	LTNKA
Reg Id:	01-1420

CERS:

Map ID
Direction
Distance
Elevation | Site | MAP FINDINGS | Database(s) | EDR ID Number EPA ID Number

STAN ANDERSON SERVICE (Continued) **S101624578**

Name:	STAN ANDERSON SERVICE
Address:	1745 CEDAR ST
City,State,Zip:	BERKELEY, CA 94704
Site ID:	687686
CERS ID:	T0600101311
CERS Description:	Leaking Underground Storage Tank Cleanup Site

Affiliation:

Affiliation Type Desc:	Local Agency Caseworker
Entity Name:	GEOFFERY FIEDLER - BERKELEY, CITY OF
Entity Title:	Not reported
Affiliation Address:	2118 MILVIA STREET 3RD FLOOR
Affiliation City:	BERKELEY
Affiliation State:	CA
Affiliation Country:	Not reported
Affiliation Zip:	Not reported
Affiliation Phone:	,

Affiliation Type Desc:	Regional Board Caseworker
Entity Name:	Regional Water Board - SAN FRANCISCO BAY RWQCB (REGION 2)
Entity Title:	Not reported
Affiliation Address:	1515 CLAY ST SUITE 1400
Affiliation City:	OAKLAND
Affiliation State:	CA
Affiliation Country:	Not reported
Affiliation Zip:	Not reported
Affiliation Phone:	,

231
SE
1/2-1
0.818 mi.
4318 ft.

FORMER CAL CLEANERS **ENVIROSTOR** **S109422412**
2529-2533 TELEGRAPH AVENUE **N/A**
BERKELEY, CA 94710

Relative:
Higher

Actual:
239 ft.

ENVIROSTOR:

Name:	FORMER CAL CLEANERS
Address:	2529-2533 TELEGRAPH AVENUE
City,State,Zip:	BERKELEY, CA 94710
Facility ID:	60001043
Status:	Refer: 1248 Local Agency
Status Date:	02/14/2008
Site Code:	Not reported
Site Type:	Evaluation
Site Type Detailed:	Evaluation
Acres:	1
NPL:	NO
Regulatory Agencies:	SMBRP
Lead Agency:	SMBRP
Program Manager:	Not reported
Supervisor:	Referred - Not Assigned
Division Branch:	Cleanup Berkeley
Assembly:	14
Senate:	7
Special Program:	Not reported
Restricted Use:	NO
Site Mgmt Req:	NONE SPECIFIED
Funding:	Not Applicable

Map ID
Direction
Distance
Elevation | Site | MAP FINDINGS | Database(s) | EDR ID Number / EPA ID Number

FORMER CAL CLEANERS (Continued) **S109422412**

Latitude: 37.86446
Longitude: -122.2582
APN: 55-1839-15-2
Past Use: NONE SPECIFIED
Potential COC: NONE SPECIFIED
Confirmed COC: NONE SPECIFIED
Potential Description: NONE SPECIFIED
Alias Name: 55-1839-15-2
Alias Type: APN
Alias Name: 60001043
Alias Type: Envirostor ID Number

Completed Info:
Completed Area Name: PROJECT WIDE
Completed Sub Area Name: Not reported
Completed Document Type: Other Report
Completed Date: 02/14/2008
Comments: Not reported

Future Area Name: Not reported
Future Sub Area Name: Not reported
Future Document Type: Not reported
Future Due Date: Not reported
Schedule Area Name: Not reported
Schedule Sub Area Name: Not reported
Schedule Document Type: Not reported
Schedule Due Date: Not reported
Schedule Revised Date: Not reported

232
SW
1/2-1
0.907 mi.
4788 ft.

UNOCAL
2501 SACRAMENTO ST
BERKELEY, CA 94703

LUST **S100179188**
Cortese **N/A**
HIST CORTESE
Notify 65
CERS

Relative:
Lower

Actual:
95 ft.

LUST:
Name: UNOCAL
Address: 2501 SACRAMENTO ST
City,State,Zip: BERKELEY, CA 94703
Lead Agency: SAN FRANCISCO BAY RWQCB (REGION 2)
Case Type: LUST Cleanup Site
Geo Track: http://geotracker.waterboards.ca.gov/profile_report.asp?global_id=T0600101459
Global Id: T0600101459
Latitude: 37.8622005
Longitude: -122.2810075
Status: Completed - Case Closed
Status Date: 04/07/1997
Case Worker: UUU
RB Case Number: 01-1584
Local Agency: BERKELEY, CITY OF
File Location: Not reported
Local Case Number: 01-1584
Potential Media Affect: Other Groundwater (uses other than drinking water)
Potential Contaminants of Concern: Diesel
EPA Region: 9
Coordinate Source: Google Geocode
Cuf Case: YES
Quantity Released Gallons: Not reported

Map ID
Direction
Distance
Elevation | Site | MAP FINDINGS | Database(s) | EDR ID Number EPA ID Number

UNOCAL (Continued) **S100179188**

Begin Date:	07/18/1989
Leak Reported Date:	07/18/1989
How Discovered:	Tank Closure
How Discovered Description:	Not reported
Discharge Source:	Tank
Discharge Cause:	Physc / Mech Damage
Stop Method:	Not reported
Stop Description:	Not reported
No Further Action Date:	04/07/1997
CA Water Watershed Name:	Bay Bridges - Berkeley (203.30)
Dwr Groundwater Subbasin Name:	Santa Clara Valley - East Bay Plain (2-009.04)
Disadvantaged Community:	Not reported
CA Enviroscreen 3 Score:	51-55%
CA Enviroscreen 4 Score:	40-45%
Military DOD Site:	No
Facility Project Subtype:	Not reported
RWQCB Region:	SAN FRANCISCO BAY RWQCB (REGION 2)
Site History:	Not reported

LUST:

Global Id:	T0600101459
Contact Type:	Local Agency Caseworker
Contact Name:	GEOFFERY FIEDLER
Organization Name:	BERKELEY, CITY OF
Address:	2118 MILVIA STREET 3RD FLOOR
City:	BERKELEY
Email:	gfiedler@ci.berkeley.ca.us
Phone Number:	Not reported

Global Id:	T0600101459
Contact Type:	Regional Board Caseworker - Primary Caseworker
Contact Name:	Regional Water Board
Organization Name:	SAN FRANCISCO BAY RWQCB (REGION 2)
Address:	1515 CLAY ST SUITE 1400
City:	OAKLAND
Email:	Not reported
Phone Number:	Not reported

LUST:

Global Id:	T0600101459
Action Type:	ENFORCEMENT
Date:	04/07/1997
Action:	Closure/No Further Action Letter

Global Id:	T0600101459
Action Type:	RESPONSE
Date:	07/11/1991
Action:	Soil and Water Investigation Report

Global Id:	T0600101459
Action Type:	RESPONSE
Date:	06/02/1992
Action:	Soil and Water Investigation Report

Global Id:	T0600101459
Action Type:	RESPONSE
Date:	04/23/1993

Map ID
Direction
Distance
Elevation | Site | MAP FINDINGS | Database(s) | EDR ID Number EPA ID Number

UNOCAL (Continued) **S100179188**

Action: Soil and Water Investigation Report

Global Id: T0600101459
Action Type: RESPONSE
Date: 01/12/1994
Action: Tank Removal Report / UST Sampling Report

Global Id: T0600101459
Action Type: RESPONSE
Date: 02/01/1993
Action: Monitoring Report - Quarterly

Global Id: T0600101459
Action Type: RESPONSE
Date: 04/10/1995
Action: Soil and Water Investigation Report

Global Id: T0600101459
Action Type: RESPONSE
Date: 07/18/1989
Action: Unauthorized Release Form

Global Id: T0600101459
Action Type: RESPONSE
Date: 02/09/1994
Action: Monitoring Report - Quarterly

Global Id: T0600101459
Action Type: RESPONSE
Date: 05/05/1993
Action: Correspondence

Global Id: T0600101459
Action Type: RESPONSE
Date: 04/13/1993
Action: Corrective Action Plan / Remedial Action Plan

Global Id: T0600101459
Action Type: RESPONSE
Date: 07/16/1993
Action: Correspondence

Global Id: T0600101459
Action Type: Other
Date: 07/18/1989
Action: Leak Discovery

Global Id: T0600101459
Action Type: RESPONSE
Date: 08/09/1989
Action: Well Installation Workplan

Global Id: T0600101459
Action Type: RESPONSE
Date: 03/27/1990
Action: Preliminary Site Assessment Report

Map ID
Direction
Distance
Elevation | Site | MAP FINDINGS | Database(s) | EDR ID Number EPA ID Number

UNOCAL (Continued) **S100179188**

Global Id: T0600101459
Action Type: RESPONSE
Date: 01/04/1991
Action: Well Installation Workplan

Global Id: T0600101459
Action Type: RESPONSE
Date: 07/29/1991
Action: Preliminary Site Assessment Workplan

Global Id: T0600101459
Action Type: RESPONSE
Date: 09/21/1993
Action: Well Destruction Report

Global Id: T0600101459
Action Type: RESPONSE
Date: 09/16/1993
Action: Tank Removal Report / UST Sampling Report

Global Id: T0600101459
Action Type: RESPONSE
Date: 01/03/1994
Action: Soil and Water Investigation Report

Global Id: T0600101459
Action Type: RESPONSE
Date: 09/16/1993
Action: Tank Removal Report / UST Sampling Report

Global Id: T0600101459
Action Type: RESPONSE
Date: 08/17/1990
Action: Preliminary Site Assessment Report

Global Id: T0600101459
Action Type: RESPONSE
Date: 03/15/1994
Action: Other Report / Document

Global Id: T0600101459
Action Type: RESPONSE
Date: 09/26/1989
Action: Soil and Water Investigation Report

Global Id: T0600101459
Action Type: RESPONSE
Date: 10/11/1993
Action: Soil and Water Investigation Report

Global Id: T0600101459
Action Type: RESPONSE
Date: 01/04/1991
Action: Monitoring Report - Quarterly

Global Id: T0600101459
Action Type: RESPONSE

Map ID
Direction
Distance
Elevation | Site | MAP FINDINGS | Database(s) | EDR ID Number / EPA ID Number

UNOCAL (Continued) **S100179188**

Date: 06/14/1993
Action: Soil and Water Investigation Report

Global Id: T0600101459
Action Type: RESPONSE
Date: 02/05/1992
Action: Monitoring Report - Quarterly

Global Id: T0600101459
Action Type: RESPONSE
Date: 01/27/1993
Action: Well Destruction Workplan

Global Id: T0600101459
Action Type: RESPONSE
Date: 03/12/1990
Action: Well Installation Workplan

Global Id: T0600101459
Action Type: RESPONSE
Date: 07/08/1992
Action: Well Installation Workplan

Global Id: T0600101459
Action Type: Other
Date: 07/18/1989
Action: Leak Reported

Global Id: T0600101459
Action Type: Other
Date: 07/18/1989
Action: Leak Stopped

LUST:
Global Id: T0600101459
Status: Open - Case Begin Date
Status Date: 07/18/1989

Global Id: T0600101459
Status: Open - Site Assessment
Status Date: 02/06/1990

Global Id: T0600101459
Status: Open - Site Assessment
Status Date: 06/19/1990

Global Id: T0600101459
Status: Open - Site Assessment
Status Date: 05/14/1991

Global Id: T0600101459
Status: Completed - Case Closed
Status Date: 04/07/1997

LUST REG 2:

Map ID
Direction
Distance
Elevation | Site | MAP FINDINGS | Database(s) | EDR ID Number EPA ID Number

UNOCAL (Continued) **S100179188**

Region:	2
Facility Id:	01-1584
Facility Status:	Case Closed
Case Number:	01-1584
How Discovered:	Tank Closure
Leak Cause:	Structure Failure
Leak Source:	Tank
Date Leak Confirmed:	5/14/1991
Oversight Program:	LUST
Prelim. Site Assesment Wokplan Submitted:	Not reported
Preliminary Site Assesment Began:	2/6/1990
Pollution Characterization Began:	6/19/1990
Pollution Remediation Plan Submitted:	Not reported
Date Remediation Action Underway:	Not reported
Date Post Remedial Action Monitoring Began:	Not reported

CORTESE:

Name:	UNOCAL
Address:	2501 SACRAMENTO ST
City,State,Zip:	BERKELEY, CA 94703
Region:	CORTESE
Envirostor Id:	Not reported
Global ID:	T0600101459
Site/Facility Type:	LUST CLEANUP SITE
Cleanup Status:	COMPLETED - CASE CLOSED
Status Date:	Not reported
Site Code:	Not reported
Latitude:	Not reported
Longitude:	Not reported
Owner:	Not reported
Enf Type:	Not reported
Swat R:	Not reported
Flag:	active
Order No:	Not reported
Waste Discharge System No:	Not reported
Effective Date:	Not reported
Region 2:	Not reported
WID Id:	Not reported
Solid Waste Id No:	Not reported
Waste Management Uit Name:	Not reported
File Name:	Active Open

HIST CORTESE:

edr_fname:	UNOCAL
edr_fadd1:	2501 SACRAMENTO
City,State,Zip:	BERKELEY, CA
Region:	CORTESE
Facility County Code:	1
Reg By:	LTNKA
Reg Id:	01-1584

NOTIFY 65:

Name:	JOE'S UNOCAL 76
Address:	2501 SACRAMENTO
City,State,Zip:	BERKELEY, CA 92661
Date Reported:	Not reported

Map ID
Direction
Distance
Elevation | Site | MAP FINDINGS | Database(s) | EDR ID Number / EPA ID Number

UNOCAL (Continued) **S100179188**

Staff Initials: Not reported
Board File Number: Not reported
Facility Type: Not reported
Discharge Date: Not reported
Issue Date: Not reported
Incident Description: Not reported
Global ID: Not reported
Status: Not reported

CERS:
Name: UNOCAL
Address: 2501 SACRAMENTO ST
City,State,Zip: BERKELEY, CA 94703
Site ID: 693337
CERS ID: T0600101459
CERS Description: Leaking Underground Storage Tank Cleanup Site

Affiliation:
Affiliation Type Desc: Regional Board Caseworker
Entity Name: Regional Water Board - SAN FRANCISCO BAY RWQCB (REGION 2)
Entity Title: Not reported
Affiliation Address: 1515 CLAY ST SUITE 1400
Affiliation City: OAKLAND
Affiliation State: CA
Affiliation Country: Not reported
Affiliation Zip: Not reported
Affiliation Phone: ,

Affiliation Type Desc: Local Agency Caseworker
Entity Name: GEOFFERY FIEDLER - BERKELEY, CITY OF
Entity Title: Not reported
Affiliation Address: 2118 MILVIA STREET 3RD FLOOR
Affiliation City: BERKELEY
Affiliation State: CA
Affiliation Country: Not reported
Affiliation Zip: Not reported
Affiliation Phone: ,

AO233 **LAWRENCE BERKELEY NATIONAL LABORATORY** **CORRACTS** **1015757252**
ENE **1 CYCLOTRON RD** **RCRA-TSDF** **CA4890008986**
1/2-1 **BERKELEY, CA 94720** **RCRA-LQG**
0.933 mi. **2020 COR ACTION**
4925 ft. **Site 1 of 4 in cluster AO**

Relative: Higher
Actual: 604 ft.

CORRACTS:
Name: LAWRENCE BERKELEY NATIONAL LABORATORY
Address: 1 CYCLOTRON RD
Address 2: Not reported
EPA ID: CA4890008986
Area Name: ENTIRE FACILITY
Corrective Action: RFA COMPLETED
Actual Date: 19911101
Air Release Indicator: Not reported
Groundwater Release Indicator: Not reported
Soil Release Indicator: Not reported
Surface Water Release Indicator: Not reported

Map ID
Direction
Distance
Elevation | Site | MAP FINDINGS | Database(s) | EDR ID Number / EPA ID Number

LAWRENCE BERKELEY NATIONAL LABORATORY (Continued) **1015757252**

Name: LAWRENCE BERKELEY NATIONAL LABORATORY
Address: 1 CYCLOTRON RD
Address 2: Not reported
EPA ID: CA4890008986
Area Name: ENTIRE FACILITY
Corrective Action: DETERMINATION OF NEED FOR AN INVESTIGATION-INVESTIGATION IS NECESSARY
Actual Date: 19911101
Air Release Indicator: Not reported
Groundwater Release Indicator: Not reported
Soil Release Indicator: Not reported
Surface Water Release Indicator: Not reported

Name: LAWRENCE BERKELEY NATIONAL LABORATORY
Address: 1 CYCLOTRON RD
Address 2: Not reported
EPA ID: CA4890008986
Area Name: ENTIRE FACILITY
Corrective Action: CMS COMPLETE
Actual Date: 20050831
Air Release Indicator: Not reported
Groundwater Release Indicator: Not reported
Soil Release Indicator: Not reported
Surface Water Release Indicator: Not reported

Name: LAWRENCE BERKELEY NATIONAL LABORATORY
Address: 1 CYCLOTRON RD
Address 2: Not reported
EPA ID: CA4890008986
Area Name: ENTIRE FACILITY
Corrective Action: CMI WORKPLAN APPROVED
Actual Date: 20051130
Air Release Indicator: Not reported
Groundwater Release Indicator: Not reported
Soil Release Indicator: Not reported
Surface Water Release Indicator: Not reported

Name: LAWRENCE BERKELEY NATIONAL LABORATORY
Address: 1 CYCLOTRON RD
Address 2: Not reported
EPA ID: CA4890008986
Area Name: ENTIRE FACILITY
Corrective Action: INVESTIGATION WORKPLAN APPROVED
Actual Date: 19960503
Air Release Indicator: Not reported
Groundwater Release Indicator: Not reported
Soil Release Indicator: Not reported
Surface Water Release Indicator: Not reported

Name: LAWRENCE BERKELEY NATIONAL LABORATORY
Address: 1 CYCLOTRON RD
Address 2: Not reported
EPA ID: CA4890008986
Area Name: ENTIRE FACILITY
Corrective Action: INVESTIGATION WORKPLAN APPROVED
Actual Date: 19950518
Air Release Indicator: Not reported
Groundwater Release Indicator: Not reported

Map ID
Direction
Distance
Elevation | Site | MAP FINDINGS | Database(s) | EDR ID Number
EPA ID Number

LAWRENCE BERKELEY NATIONAL LABORATORY (Continued) **1015757252**

Soil Release Indicator: Not reported
Surface Water Release Indicator: Not reported

Name: LAWRENCE BERKELEY NATIONAL LABORATORY
Address: 1 CYCLOTRON RD
Address 2: Not reported
EPA ID: CA4890008986
Area Name: ENTIRE FACILITY
Corrective Action: INVESTIGATION WORKPLAN APPROVED
Actual Date: 19950511
Air Release Indicator: Not reported
Groundwater Release Indicator: Not reported
Soil Release Indicator: Not reported
Surface Water Release Indicator: Not reported

Name: LAWRENCE BERKELEY NATIONAL LABORATORY
Address: 1 CYCLOTRON RD
Address 2: Not reported
EPA ID: CA4890008986
Area Name: ENTIRE FACILITY
Corrective Action: INVESTIGATION COMPLETE
Actual Date: 20010727
Air Release Indicator: Not reported
Groundwater Release Indicator: Not reported
Soil Release Indicator: Not reported
Surface Water Release Indicator: Not reported

Name: LAWRENCE BERKELEY NATIONAL LABORATORY
Address: 1 CYCLOTRON RD
Address 2: Not reported
EPA ID: CA4890008986
Area Name: ENTIRE FACILITY
Corrective Action: INVESTIGATION WORKPLAN APPROVED
Actual Date: 19940406
Air Release Indicator: Not reported
Groundwater Release Indicator: Not reported
Soil Release Indicator: Not reported
Surface Water Release Indicator: Not reported

Name: LAWRENCE BERKELEY NATIONAL LABORATORY
Address: 1 CYCLOTRON RD
Address 2: Not reported
EPA ID: CA4890008986
Area Name: ENTIRE FACILITY
Corrective Action: STABILIZATION MEASURES EVALUATION-FACILITY IS AMENABLE TO STABILIZATION
Actual Date: 19920305
Air Release Indicator: Not reported
Groundwater Release Indicator: Not reported
Soil Release Indicator: Not reported
Surface Water Release Indicator: Not reported

Name: LAWRENCE BERKELEY NATIONAL LABORATORY
Address: 1 CYCLOTRON RD
Address 2: Not reported
EPA ID: CA4890008986
Area Name: ENTIRE FACILITY

Map ID
Direction
Distance
Elevation | Site | MAP FINDINGS | Database(s) | EDR ID Number EPA ID Number

LAWRENCE BERKELEY NATIONAL LABORATORY (Continued) **1015757252**

Corrective Action: INVESTIGATION COMPLETE
Actual Date: 19960118
Air Release Indicator: Not reported
Groundwater Release Indicator: Not reported
Soil Release Indicator: Not reported
Surface Water Release Indicator: Not reported

Click this hyperlink while viewing on your computer to access
22 additional CORRACTS: record(s) in the EDR Site Report.

RCRA TSDF:

Treatment Storage and Disposal Type:	Storage, Treatment
Full Enforcement Universe:	Storage, Treatment
Corrective Action Workload Universe:	Yes
Permit Renewals Workload Universe:	Storage, Treatment
Permit Workload Universe:	Storage, Treatment
Permit Progress Universe:	Storage, Treatment
Post-Closure Workload Universe:	Not reported
Closure Workload Universe:	Not reported
Operating TSDF Universe:	Storage, Treatment
Commercial TSD Indicator:	No
Active Site Fed-Reg Treatment Storage and Disposal Facility:	Storage, Treatment
Active Site Converter Treatment storage and Disposal Facility:	Not reported
Active Site State-Reg Treatment Storage and Disposal Facility:	Not reported
TSDFs Potentially Subject to CA Under 3004 (u)/(v) Universe:	Yes
TSDFs Only Subject to CA under Discretionary Auth Universe:	No

Biennial: List of Years
Year: 2021

Click Here for Biennial Reporting System Data:
Year: 2019

Click Here for Biennial Reporting System Data:
Year: 2017

Click Here for Biennial Reporting System Data:
Year: 2015

Click Here for Biennial Reporting System Data:
Year: 2013

Click Here for Biennial Reporting System Data:
Year: 2011

Click Here for Biennial Reporting System Data:
Year: 2009

Click Here for Biennial Reporting System Data:
Year: 2007

Click Here for Biennial Reporting System Data:
Year: 2005

Click Here for Biennial Reporting System Data:
Year: 2003

Map ID
Direction
Distance
Elevation Site

MAP FINDINGS

Database(s) EDR ID Number EPA ID Number

LAWRENCE BERKELEY NATIONAL LABORATORY (Continued) **1015757252**

Click Here for Biennial Reporting System Data:
Year: 2001

Click Here for Biennial Reporting System Data:

RCRA Listings:

Date Form Received by Agency:	20230223
Handler Name:	Lawrence Berkeley National Laboratory
Handler Address:	CYCLOTRON RD
Handler City,State,Zip:	BERKELEY, CA 94720-0000
EPA ID:	CA4890008986
Contact Name:	KELLEY ETHERINGTON
Contact Address:	CYCLOTRON RD
Contact City,State,Zip:	BERKELEY, CA 94720-0000
Contact Telephone:	510-542-0612
Contact Fax:	Not reported
Contact Email:	KETHERINGTON@LBL.GOV
Contact Title:	Not reported
EPA Region:	09
Land Type:	Federal
Federal Waste Generator Description:	Large Quantity Generator
Non-Notifier:	Not reported
Biennial Report Cycle:	2022
Accessibility:	Not reported
Active Site Indicator:	Handler Activities, Permitting Activities, Corrective Action Activities
State District Owner:	Not reported
State District:	Not reported
Mailing Address:	CYCLOTRON RD
Mailing City,State,Zip:	BERKELEY, CA 94720-0000
Owner Name:	Department Of Energy
Owner Type:	Federal
Operator Name:	University Of California
Operator Type:	State
Short-Term Generator Activity:	No
Importer Activity:	No
Mixed Waste Generator:	No
Transporter Activity:	No
Transfer Facility Activity:	No
Recycler Activity with Storage:	No
Small Quantity On-Site Burner Exemption:	No
Smelting Melting and Refining Furnace Exemption:	No
Underground Injection Control:	No
Off-Site Waste Receipt:	No
Universal Waste Indicator:	Yes
Universal Waste Destination Facility:	Yes
Federal Universal Waste:	Yes
Active Site State-Reg Handler:	---
Federal Facility Indicator:	The land is federally-owned, The site is federally-owned
Hazardous Secondary Material Indicator:	N
Sub-Part K Indicator:	Not reported
2018 GPRA Permit Baseline:	Not on the Baseline
2018 GPRA Renewals Baseline:	Accomplished
202 GPRA Corrective Action Baseline:	Yes
Subject to Corrective Action Universe:	Yes
Non-TSDFs Where RCRA CA has Been Imposed Universe:	No

Map ID
Direction
Distance
Elevation | Site | MAP FINDINGS | Database(s) | EDR ID Number EPA ID Number

LAWRENCE BERKELEY NATIONAL LABORATORY (Continued) **1015757252**

Corrective Action Priority Ranking:	No NCAPS ranking
Environmental Control Indicator:	No
Institutional Control Indicator:	No
Human Exposure Controls Indicator:	Yes
Groundwater Controls Indicator:	Yes
Significant Non-Complier Universe:	No
Unaddressed Significant Non-Complier Universe:	No
Addressed Significant Non-Complier Universe:	No
Significant Non-Complier With a Compliance Schedule Universe:	No
Financial Assurance Required:	Not reported
Handler Date of Last Change:	20230418
Recognized Trader-Importer:	No
Recognized Trader-Exporter:	No
Importer of Spent Lead Acid Batteries:	No
Exporter of Spent Lead Acid Batteries:	No
Recycler Activity Without Storage:	No
Manifest Broker:	No
Sub-Part P Indicator:	No

Biennial: List of Years
Year: 2021

Click Here for Biennial Reporting System Data:
Year: 2019

Click Here for Biennial Reporting System Data:
Year: 2017

Click Here for Biennial Reporting System Data:
Year: 2015

Click Here for Biennial Reporting System Data:
Year: 2013

Click Here for Biennial Reporting System Data:
Year: 2011

Click Here for Biennial Reporting System Data:
Year: 2009

Click Here for Biennial Reporting System Data:
Year: 2007

Click Here for Biennial Reporting System Data:
Year: 2005

Click Here for Biennial Reporting System Data:
Year: 2003

Click Here for Biennial Reporting System Data:
Year: 2001

Click Here for Biennial Reporting System Data:

Hazardous Waste Summary:
Waste Code: D001

Map ID
Direction
Distance
Elevation | Site | MAP FINDINGS | Database(s) | EDR ID Number EPA ID Number

LAWRENCE BERKELEY NATIONAL LABORATORY (Continued) **1015757252**

Waste Description: Ignitable Waste

Waste Code: D002
Waste Description: Corrosive Waste

Waste Code: D003
Waste Description: Reactive Waste

Waste Code: D004
Waste Description: Arsenic

Waste Code: D005
Waste Description: Barium

Waste Code: D006
Waste Description: Cadmium

Waste Code: D007
Waste Description: Chromium

Waste Code: D008
Waste Description: Lead

Waste Code: D009
Waste Description: Mercury

Waste Code: D010
Waste Description: Selenium

Waste Code: D011
Waste Description: Silver

Waste Code: D018
Waste Description: Benzene

Waste Code: D019
Waste Description: Carbon Tetrachloride

Waste Code: D020
Waste Description: Chlordane

Waste Code: D021
Waste Description: Chlorobenzene

Waste Code: D022
Waste Description: Chloroform

Waste Code: D023
Waste Description: O-Cresol

Waste Code: D024
Waste Description: M-Cresol

Waste Code: D025
Waste Description: P-Cresol

Waste Code: D026

Map ID
Direction
Distance
Elevation | Site | MAP FINDINGS | Database(s) | EDR ID Number EPA ID Number

LAWRENCE BERKELEY NATIONAL LABORATORY (Continued) **1015757252**

Waste Description: Cresol

Waste Code: D027
Waste Description: 1,4-Dichlorobenzene

Waste Code: D028
Waste Description: 1,2-Dichloroethane

Waste Code: D029
Waste Description: 1,1-Dichloroethylene

Waste Code: D030
Waste Description: 2,4-Dinitrotoluene

Waste Code: D035
Waste Description: Methyl Ethyl Ketone

Waste Code: D036
Waste Description: Nitrobenzene

Waste Code: D038
Waste Description: Pyridine

Waste Code: D039
Waste Description: Tetrachloroethylene

Waste Code: D040
Waste Description: Trichlorethylene

Waste Code: D043
Waste Description: Vinyl Chloride

Waste Code: F001
Waste Description: The Following Spent Halogenated Solvents Used In Degreasing: Tetrachloroethylene, Trichlorethylene, Methylene Chloride, 1,1,1-Trichloroethane, Carbon Tetrachloride And Chlorinated Fluorocarbons; All Spent Solvent Mixtures/Blends Used In Degreasing Containing, Before Use, A Total Of Ten Percent Or More (By Volume) Of One Or More Of The Above Halogenated Solvents Or Those Solvents Listed In F002, F004, And F005; And Still Bottoms From The Recovery Of These Spent Solvents And Spent Solvent Mixtures.

Waste Code: F002
Waste Description: The Following Spent Halogenated Solvents: Tetrachloroethylene, Methylene Chloride, Trichloroethylene, 1,1,1-Trichloroethane, Chlorobenzene, 1,1,2-Trichloro-1,2,2-Trifluoroethane, Ortho-Dichlorobenzene, Trichlorofluoromethane, And 1,1,2, Trichloroethane; All Spent Solvent Mixtures/Blends Containing, Before Use, A Total Of Ten Percent Or More (By Volume) Of One Or More Of The Above Halogenated Solvents Or Those Solvents Listed In F001, F004, And F005; And Still Bottoms From The Recovery Of These Spent Solvents And Spent Solvent Mixtures.

Waste Code: F003
Waste Description: The Following Spent Nonhalogenated Solvents: Xylene, Acetone, Ethyl Acetate, Ethyl Benzene, Ethyl Ether, Methyl Isobutyl Ketone, N-Butyl Alcohol, Cyclohexanone, And Methanol; All Spent Solvent

Map ID
Direction
Distance
Elevation | Site | MAP FINDINGS | Database(s) | EDR ID Number EPA ID Number

LAWRENCE BERKELEY NATIONAL LABORATORY (Continued) **1015757252**

Mixtures/Blends Containing, Before Use, Only The Above Spent Nonhalogenated Solvents; And All Spent Solvent Mixtures/Blends Containing, Before Use, One Or More Of The Above Nonhalogenated Solvents, And A Total Of Ten Percent Or More (By Volume) Of One Or More Of Those Solvents Listed In F001, F002, F004, And F005; And Still Bottoms From The Recovery Of These Spent Solvents And Spent Solvent Mixtures.

Waste Code: F004
Waste Description: The Following Spent Nonhalogenated Solvents: Cresols, Cresylic Acid, And Nitrobenzene; And The Still Bottoms From The Recovery Of These Solvents; All Spent Solvent Mixtures/Blends Containing, Before Use, A Total Of Ten Percent Or More (By Volume) Of One Or More Of The Above Nonhalogenated Solvents Or Those Solvents Listed In F001, F002, And F005; And Still Bottoms From The Recovery Of These Spent Solvents And Spent Solvent Mixtures.

Waste Code: F005
Waste Description: The Following Spent Nonhalogenated Solvents: Toluene, Methyl Ethyl Ketone, Carbon Disulfide, Isobutanol, Pyridine, Benzene, 2-Ethoxyethanol, And 2-Nitropropane; All Spent Solvent Mixtures/Blends Containing, Before Use, A Total Of Ten Percent Or More (By Volume) Of One Or More Of The Above Nonhalogenated Solvents Or Those Solvents Listed In F001, F002, Or F004; And Still Bottoms From The Recovery Of These Spent Solvents And Spent Solvent Mixtures.

Waste Code: F006
Waste Description: Wastewater Treatment Sludges From Electroplating Operations, Except From The Following Processes: (1) Sulfuric Acid Anodizing Of Aluminum; (2) Tin Plating On Carbon Steel; (3) Zinc Plating (Segregated Basis) On Carbon Steel; (4) Aluminum Or Zinc-Aluminum Plating On Carbon Steel; (5) Cleaning/Stripping Associated With Tin, Zinc, And Aluminum Plating On Carbon Steel; And (6) Chemical Etching And Milling Of Aluminum.

Waste Code: F019
Waste Description: Wastewater Treatment Sludges From The Chemical Conversion Coating Of Aluminum, Except From Zirconium Phosphating In Aluminum Can Washing When Such Phosphating Is An Exclusive Conversion Coating Process.

Waste Code: F027
Waste Description: Discarded Unused Formulations Containing Tri-, Tetra-, Or Pentachlorophenol Or Discarded Unused Formulations Containing Compounds Derived From These Chlorophenols. (This Listing Does Not Include Formulations Containing Hexachlorophene Synthesized From Prepurified 2,4,5-Trichlorophenol As The Sole Component.)

Waste Code: LABP
Waste Description: Labp

Waste Code: P003
Waste Description: 2-Propenal (Or) Acrolein

Waste Code: P005
Waste Description: 2-Propen-1-Ol (Or) Allyl Alcohol

Waste Code: P008

Map ID
Direction
Distance
Elevation | Site | MAP FINDINGS | Database(s) | EDR ID Number EPA ID Number

LAWRENCE BERKELEY NATIONAL LABORATORY (Continued) **1015757252**

Waste Description: 4-Aminopyridine (Or) 4-Pyridinamine

Waste Code: P011
Waste Description: Arsenic Oxide As2o5 (Or) Arsenic Pentoxide

Waste Code: P012
Waste Description: Arsenic Oxide As2o3 (Or) Arsenic Trioxide

Waste Code: P014
Waste Description: Benzenethiol (Or) Thiophenol

Waste Code: P016
Waste Description: Dichloromethyl Ether (Or) Methane, Oxybis[Chloro-

Waste Code: P018
Waste Description: Brucine (Or) Strychnidin-10-One, 2,3-Dimethoxy-

Waste Code: P022
Waste Description: Carbon Disulfide

Waste Code: P023
Waste Description: Acetaldehyde, Chloro- (Or) Chloroacetaldehyde

Waste Code: P028
Waste Description: Benzene, (Chloromethyl)- (Or) Benzyl Chloride

Waste Code: P029
Waste Description: Copper Cyanide (Or) Copper Cyanide Cu(Cn)

Waste Code: P030
Waste Description: Cyanides (Soluble Cyanide Salts), Not Otherwise Specified

Waste Code: P041
Waste Description: Diethyl-P-Nitrophenyl Phosphate (Or) Phosphoric Acid, Diethyl 4-Nitrophenyl Ester

Waste Code: P042
Waste Description: 1,2-Benzenediol, 4-[1-Hydroxy-2-(Methylamino)Ethyl]-, (R)- (Or) Epinephrine

Waste Code: P043
Waste Description: Diisopropylfluorophosphate (Dfp) (Or) Phosphorofluoridic Acid, Bis(1-Methylethyl) Ester

Waste Code: P048
Waste Description: 2,4-Dinitrophenol (Or) Phenol, 2,4-Dinitro-

Waste Code: P056
Waste Description: Fluorine

Waste Code: P068
Waste Description: Hydrazine, Methyl- (Or) Methyl Hydrazine

Waste Code: P075
Waste Description: Nicotine, & Salts (Or) Pyridine, 3-(1-Methyl-2-Pyrrolidinyl)-,(S)-, & Salts

Map ID
Direction
Distance
Elevation | Site | MAP FINDINGS | Database(s) | EDR ID Number EPA ID Number

LAWRENCE BERKELEY NATIONAL LABORATORY (Continued) **1015757252**

Waste Code: P076
Waste Description: Nitric Oxide (Or) Nitrogen Oxide No

Waste Code: P078
Waste Description: Nitrogen Dioxide (Or) Nitrogen Oxide No2

Waste Code: P081
Waste Description: 1,2,3-Propanetriol, Trinitrate (R) (Or) Nitroglycerine (R)

Waste Code: P082
Waste Description: Methanimine, N-Methyl-N-Nitroso- (Or) N-Nitrosodimethylamine

Waste Code: P087
Waste Description: Osmium Oxide Oso4, (T-4)- (Or) Osmium Tetroxide

Waste Code: P096
Waste Description: Hydrogen Phosphide (Or) Phosphine

Waste Code: P098
Waste Description: Potassium Cyanide (Or) Potassium Cyanide K(Cn)

Waste Code: P101
Waste Description: Ethyl Cyanide (Or) Propanenitrile

Waste Code: P104
Waste Description: Silver Cyanide (Or) Silver Cyanide Ag(Cn)

Waste Code: P105
Waste Description: Sodium Azide

Waste Code: P106
Waste Description: Sodium Cyanide (Or) Sodium Cyanide Na(Cn)

Waste Code: P112
Waste Description: Methane, Tetranitro- (R) (Or) Tetranitromethane (R)

Waste Code: P113
Waste Description: Thallic Oxide (Or) Thallium Oxide Tl2o3

Waste Code: P115
Waste Description: Sulfuric Acid, Dithallium (1+) Salt (Or) Thallium(I) Sulfate

Waste Code: P120
Waste Description: Vanadium Oxide V2o5 (Or) Vanadium Pentoxide

Waste Code: P122
Waste Description: Zinc Phosphide Zn3p2, When Present At Concentrations Greater Than 10% (R,T)

Waste Code: U001
Waste Description: Acetaldehyde (I) (Or) Ethanal (I)

Waste Code: U002
Waste Description: 2-Propanone (I) (Or) Acetone (I)

Waste Code: U003
Waste Description: Acetonitrile (I,T)

Map ID
Direction
Distance
Elevation | Site | MAP FINDINGS | Database(s) | EDR ID Number EPA ID Number

LAWRENCE BERKELEY NATIONAL LABORATORY (Continued) **1015757252**

Waste Code: U004
Waste Description: Acetophenone (Or) Ethanone, 1-Phenyl-

Waste Code: U006
Waste Description: Acetyl Chloride (C,R,T)

Waste Code: U007
Waste Description: 2-Propenamide (Or) Acrylamide

Waste Code: U008
Waste Description: 2-Propenoic Acid (I) (Or) Acrylic Acid (I)

Waste Code: U009
Waste Description: 2-Propenenitrile (Or) Acrylonitrile

Waste Code: U010
Waste Description: Azirino [2',3':3,4]Pyrrolo[1,2-A]Indole-4,7-Dione, 6-Amino-8-[[(Aminocarbonyl)Oxy]Methyl]-1,1a,2,8,8a,8b-Hexahydro-8a-Methoxy-5-Methyl-, [1as-(1aalpha, 8beta, 8aalpha, 8balpha)]- (Or) Mitomycin C

Waste Code: U011
Waste Description: 1h-1,2,4-Triazol-3-Amine (Or) Amitrole

Waste Code: U012
Waste Description: Aniline (I,T) (Or) Benzenamine (I,T)

Waste Code: U018
Waste Description: Benz[A]Anthracene

Waste Code: U019
Waste Description: Benzene (I,T)

Waste Code: U021
Waste Description: [1,1'-Biphenyl]-4,4'-Diamine (Or) Benzidine

Waste Code: U022
Waste Description: Benzo[A]Pyrene

Waste Code: U029
Waste Description: Methane, Bromo- (Or) Methyl Bromide

Waste Code: U031
Waste Description: 1-Butanol (I) (Or) N-Butyl Alcohol (I)

Waste Code: U034
Waste Description: Acetaldehyde, Trichloro- (Or) Chloral

Waste Code: U037
Waste Description: Benzene, Chloro- (Or) Chlorobenzene

Waste Code: U041
Waste Description: Epichlorohydrin (Or) Oxirane, (Chloromethyl)-

Waste Code: U042
Waste Description: 2-Chloroethyl Vinyl Ether (Or) Ethene, (2-Chloroethoxy)-

MAP FINDINGS

Map ID
Direction
Distance
Elevation | Site | Database(s) | EDR ID Number EPA ID Number

LAWRENCE BERKELEY NATIONAL LABORATORY (Continued) **1015757252**

Waste Code: U043
Waste Description: Ethene, Chloro- (Or) Vinyl Chloride

Waste Code: U044
Waste Description: Chloroform (Or) Methane, Trichloro-

Waste Code: U045
Waste Description: Methane, Chloro- (I,T) (Or) Methyl Chloride (I,T)

Waste Code: U046
Waste Description: Chloromethyl Methyl Ether (Or) Methane, Chloromethoxy-

Waste Code: U052
Waste Description: Cresol (Cresylic Acid) (Or) Phenol, Methyl-

Waste Code: U053
Waste Description: 2-Butenal (Or) Crotonaldehyde

Waste Code: U056
Waste Description: Benzene, Hexahydro- (I) (Or) Cyclohexane (I)

Waste Code: U057
Waste Description: Cyclohexanone (I)

Waste Code: U063
Waste Description: Dibenz[A,H]Anthracene

Waste Code: U067
Waste Description: Ethane, 1,2-Dibromo- (Or) Ethylene Dibromide

Waste Code: U068
Waste Description: Methane, Dibromo- (Or) Methylene Bromide

Waste Code: U069
Waste Description: 1,2-Benzenedicarboxylic Acid, Dibutyl Ester (Or) Dibutyl Phthalate

Waste Code: U070
Waste Description: Benzene, 1,2-Dichloro- (Or) O-Dichlorobenzene

Waste Code: U072
Waste Description: Benzene, 1,4-Dichloro- (Or) P-Dichlorobenzene

Waste Code: U075
Waste Description: Dichlorodifluoromethane (Or) Methane, Dichlorodifluoro-

Waste Code: U077
Waste Description: Ethane, 1,2-Dichloro- (Or) Ethylene Dichloride

Waste Code: U080
Waste Description: Methane, Dichloro- (Or) Methylene Chloride

Waste Code: U083
Waste Description: Propane, 1,2-Dichloro- (Or) Propylene Dichloride

Waste Code: U092
Waste Description: Dimethylamine (I) (Or) Methanamine, N-Methyl- (I)

Map ID
Direction
Distance
Elevation | Site | MAP FINDINGS | Database(s) | EDR ID Number EPA ID Number

LAWRENCE BERKELEY NATIONAL LABORATORY (Continued) **1015757252**

Waste Code: U102
Waste Description: 1,2-Benzenedicarboxylic Acid, Dimethyl Ester (Or) Dimethyl Phthalate

Waste Code: U103
Waste Description: Dimethyl Sulfate (Or) Sulfuric Acid, Dimethyl Ester

Waste Code: U106
Waste Description: 2,6-Dinitrotoluene (Or) Benzene, 2-Methyl-1,3-Dinitro-

Waste Code: U108
Waste Description: 1,4-Diethyleneoxide (Or) 1,4-Dioxane

Waste Code: U109
Waste Description: 1,2-Diphenylhydrazine (Or) Hydrazine, 1,2-Diphenyl-

Waste Code: U112
Waste Description: Acetic Acid, Ethyl Ester (I) (Or) Ethyl Acetate (I)

Waste Code: U113
Waste Description: 2-Propenoic Acid, Ethyl Ester (I) (Or) Ethyl Acrylate (I)

Waste Code: U117
Waste Description: Ethane, 1,1'-Oxybis-(I) (Or) Ethyl Ether (I)

Waste Code: U120
Waste Description: Fluoranthene

Waste Code: U121
Waste Description: Methane, Trichlorofluoro- (Or) Trichloromonofluoromethane

Waste Code: U122
Waste Description: Formaldehyde

Waste Code: U123
Waste Description: Formic Acid (C,T)

Waste Code: U124
Waste Description: Furan (I) (Or) Furfuran (I)

Waste Code: U125
Waste Description: 2-Furancarboxaldehyde (I) (Or) Furfural (I)

Waste Code: U127
Waste Description: Benzene, Hexachloro- (Or) Hexachlorobenzene

Waste Code: U133
Waste Description: Hydrazine (R,T)

Waste Code: U134
Waste Description: Hydrofluoric Acid (C,T) (Or) Hydrogen Fluoride (C,T)

Waste Code: U135
Waste Description: Hydrogen Sulfide (Or) Hydrogen Sulfide H2s

Waste Code: U136
Waste Description: Arsinic Acid, Dimethyl- (Or) Cacodylic Acid

Map ID
Direction
Distance
Elevation | Site | MAP FINDINGS | Database(s) | EDR ID Number EPA ID Number

LAWRENCE BERKELEY NATIONAL LABORATORY (Continued) **1015757252**

Waste Code: U138
Waste Description: Methane, Iodo- (Or) Methyl Iodide

Waste Code: U144
Waste Description: Acetic Acid, Lead(2+) Salt (Or) Lead Acetate

Waste Code: U147
Waste Description: 2,5-Furandione (Or) Maleic Anhydride

Waste Code: U151
Waste Description: Mercury

Waste Code: U154
Waste Description: Methanol (I) (Or) Methyl Alcohol (I)

Waste Code: U156
Waste Description: Carbonochloridic Acid, Methyl Ester, (I,T) (Or) Methyl Chlorocarbonate (I,T)

Waste Code: U159
Waste Description: 2-Butanone (I,T) (Or) Methyl Ethyl Ketone (Mek) (I,T)

Waste Code: U161
Waste Description: 4-Methyl-2-Pentanone (I) (Or) Methyl Isobutyl Ketone (I) (Or) Pentanol, 4-Methyl-

Waste Code: U162
Waste Description: 2-Propenoic Acid, 2-Methyl-, Methyl Ester (I,T) (Or) Methyl Methacrylate (I,T)

Waste Code: U165
Waste Description: Naphthalene

Waste Code: U166
Waste Description: 1,4-Naphthalenedione (Or) 1,4-Naphthoquinone

Waste Code: U167
Waste Description: 1-Napthalenamine (Or) Alpha-Naphthylamine

Waste Code: U169
Waste Description: Benzene, Nitro- (Or) Nitrobenzene (I,T)

Waste Code: U170
Waste Description: P-Nitrophenol (I,T) (Or) Phenol, 4-Nitro-

Waste Code: U184
Waste Description: Ethane, Pentachloro- (Or) Pentachloroethane

Waste Code: U188
Waste Description: Phenol

Waste Code: U189
Waste Description: Phosphorus Sulfide (R) (Or) Sulfur Phosphide (R)

Waste Code: U190
Waste Description: 1,3-Isobenzofurandione (Or) Phthalic Anhydride

Map ID
Direction
Distance
Elevation | Site | MAP FINDINGS | Database(s) | EDR ID Number EPA ID Number

LAWRENCE BERKELEY NATIONAL LABORATORY (Continued) **1015757252**

Waste Code: U196
Waste Description: Pyridine

Waste Code: U197
Waste Description: 2,5-Cyclohexadiene-1,4-Dione (Or) P-Benzoquinone

Waste Code: U201
Waste Description: 1,3-Benzenediol (Or) Resorcinol

Waste Code: U204
Waste Description: Selenious Acid (Or) Selenium Dioxide

Waste Code: U205
Waste Description: Selenium Sulfide (Or) Selenium Sulfide Ses2 (R,T)

Waste Code: U208
Waste Description: 1,1,1,2-Tetrachloroethane (Or) Ethane, 1,1,1,2-Tetrachloro-

Waste Code: U209
Waste Description: 1,1,2,2-Tetrachloroethane (Or) Ethane, 1,1,2,2-Tetrachloro-

Waste Code: U210
Waste Description: Ethene, Tetrachloro- (Or) Tetrachloroethylene

Waste Code: U211
Waste Description: Carbon Tetrachloride (Or) Methane, Tetrachloro-

Waste Code: U213
Waste Description: Furan, Tetrahydro-(I) (Or) Tetrahydrofuran (I)

Waste Code: U215
Waste Description: Carbonic Acid, Dithallium(1+) Salt (Or) Thallium(I) Carbonate

Waste Code: U216
Waste Description: Thallium Chloride Tlcl (Or) Thallium(I) Chloride

Waste Code: U217
Waste Description: Nitric Acid, Thallium(1+) Salt (Or) Thallium(I) Nitrate

Waste Code: U219
Waste Description: Thiourea

Waste Code: U220
Waste Description: Benzene, Methyl- (Or) Toluene

Waste Code: U223
Waste Description: Benzene, 1,3-Diisocyanatomethyl- (R,T) (Or) Toluene Diisocyanate (R,T)

Waste Code: U225
Waste Description: Bromoform (Or) Methane, Tribromo-

Waste Code: U226
Waste Description: Ethane, 1,1,1-Trichloro- (Or) Methyl Chloroform

Waste Code: U227
Waste Description: 1,1,2-Trichloroethane (Or) Ethane, 1,1,2-Trichloro-

Map ID
Direction
Distance
Elevation Site

MAP FINDINGS

Database(s) EDR ID Number EPA ID Number

LAWRENCE BERKELEY NATIONAL LABORATORY (Continued) **1015757252**

Waste Code: U228
Waste Description: Ethene, Trichloro- (Or) Trichloroethylene

Waste Code: U236
Waste Description: 2,7-Naphthalenedisulfonic Acid,3,3'-[(3,3'-Dimethyl[1,1'-Biphenyl]-4,4'-Diyl)Bis(Azo)Bis[5-Amino -4-Hydroxy]-, Tetrasodium Salt (Or) Trypan Blue

Waste Code: U237
Waste Description: 2,4-(1h,3h)-Pyrimidinedione, 5-[Bis(2-Chloroethyl)Amino]- (Or) Uracil Mustard

Waste Code: U238
Waste Description: Carbamic Acid, Ethyl Ester (Or) Ethyl Carbamate (Urethane)

Waste Code: U239
Waste Description: Benzene, Dimethyl- (I,T) (Or) Xylene (I)

Waste Code: U246
Waste Description: Cyanogen Bromide (Cn)Br

Waste Code: U359
Waste Description: Ethanol, 2-Ethoxy- (Or) Ethylene Glycol Monoethyl Ether

Waste Code: U373
Waste Description: Carbamic Acid, Phenyl-, 1-Methylethyl Ester (Or) Propham

Waste Code: U404
Waste Description: U404

Handler - Owner Operator:
Owner/Operator Indicator: Operator
Owner/Operator Name: UNIVERSITY OF CALIFORNIA
Legal Status: Federal
Date Became Current: 19400101
Date Ended Current: Not reported
Owner/Operator Address: Not reported
Owner/Operator City,State,Zip: Not reported
Owner/Operator Telephone: Not reported
Owner/Operator Telephone Ext: Not reported
Owner/Operator Fax: Not reported
Owner/Operator Email: Not reported

Owner/Operator Indicator: Owner
Owner/Operator Name: DEPARTMENT OF ENERGY
Legal Status: Federal
Date Became Current: 19400101
Date Ended Current: Not reported
Owner/Operator Address: 1 CYCLOTRON WAY
Owner/Operator City,State,Zip: BERKELEY, CA 94720
Owner/Operator Telephone: 510-495-2551
Owner/Operator Telephone Ext: Not reported
Owner/Operator Fax: Not reported
Owner/Operator Email: PAUL.GOLAN@SCIENCE.DOE.GOV

Owner/Operator Indicator: Operator
Owner/Operator Name: UNIVERSITY OF CALIFORNIA

Map ID
Direction
Distance
Elevation | Site | MAP FINDINGS | Database(s) | EDR ID Number EPA ID Number

LAWRENCE BERKELEY NATIONAL LABORATORY (Continued) **1015757252**

Legal Status:	State
Date Became Current:	19400101
Date Ended Current:	Not reported
Owner/Operator Address:	1 CYCLOTRON WAY
Owner/Operator City,State,Zip:	BERKELEY, CA 94720
Owner/Operator Telephone:	510-486-7157
Owner/Operator Telephone Ext:	Not reported
Owner/Operator Fax:	Not reported
Owner/Operator Email:	DJKESTELL@LBL.GOV

Owner/Operator Indicator:	Owner
Owner/Operator Name:	DEPARTMENT OF ENERGY
Legal Status:	Federal
Date Became Current:	19400101
Date Ended Current:	Not reported
Owner/Operator Address:	1 CYCLOTRON WAY
Owner/Operator City,State,Zip:	BERKELEY, CA 94720
Owner/Operator Telephone:	510-495-2551
Owner/Operator Telephone Ext:	Not reported
Owner/Operator Fax:	Not reported
Owner/Operator Email:	PAUL.GOLAN@SCIENCE.DOE.GOV

Owner/Operator Indicator:	Operator
Owner/Operator Name:	LAWRENCE BERKELEY LABORATORY
Legal Status:	Federal
Date Became Current:	Not reported
Date Ended Current:	Not reported
Owner/Operator Address:	1 CYCLOTRON ROAD
Owner/Operator City,State,Zip:	BERKELEY, CA 94720
Owner/Operator Telephone:	415-486-5251
Owner/Operator Telephone Ext:	Not reported
Owner/Operator Fax:	Not reported
Owner/Operator Email:	Not reported

Owner/Operator Indicator:	Operator
Owner/Operator Name:	UNIVERSITY OF CALIFORNIA
Legal Status:	State
Date Became Current:	19400101
Date Ended Current:	Not reported
Owner/Operator Address:	1 CYCLOTRON WAY
Owner/Operator City,State,Zip:	BERKELEY, CA 94720
Owner/Operator Telephone:	510-486-7157
Owner/Operator Telephone Ext:	Not reported
Owner/Operator Fax:	Not reported
Owner/Operator Email:	DJKESTELL@LBL.GOV

Owner/Operator Indicator:	Owner
Owner/Operator Name:	U. S. DEPARTMENT OF ENERGY
Legal Status:	Federal
Date Became Current:	19400101
Date Ended Current:	Not reported
Owner/Operator Address:	1 CYCLOTRON ROAD
Owner/Operator City,State,Zip:	BERKELEY, CA 94720
Owner/Operator Telephone:	Not reported
Owner/Operator Telephone Ext:	Not reported
Owner/Operator Fax:	Not reported
Owner/Operator Email:	Not reported

Map ID
Direction
Distance
Elevation Site

MAP FINDINGS

Database(s) EDR ID Number EPA ID Number

LAWRENCE BERKELEY NATIONAL LABORATORY (Continued) **1015757252**

Owner/Operator Indicator: Operator
Owner/Operator Name: UNIVERSITY OF CALIFORNIA
Legal Status: State
Date Became Current: 19400101
Date Ended Current: Not reported
Owner/Operator Address: Not reported
Owner/Operator City,State,Zip: Not reported
Owner/Operator Telephone: Not reported
Owner/Operator Telephone Ext: Not reported
Owner/Operator Fax: Not reported
Owner/Operator Email: Not reported

Owner/Operator Indicator: Owner
Owner/Operator Name: U.S. DEPARTMENT OF ENERGY
Legal Status: Federal
Date Became Current: 19400101
Date Ended Current: Not reported
Owner/Operator Address: ONE CYCLOTRON ROAD
Owner/Operator City,State,Zip: BERKELEY, CA 94720
Owner/Operator Telephone: 510-486-4345
Owner/Operator Telephone Ext: Not reported
Owner/Operator Fax: Not reported
Owner/Operator Email: Not reported

Owner/Operator Indicator: Operator
Owner/Operator Name: UNIVERSITY OF CALIFORNIA
Legal Status: State
Date Became Current: 19400101
Date Ended Current: Not reported
Owner/Operator Address: 1 CYCLOTRON WAY
Owner/Operator City,State,Zip: BERKELEY, CA 94720
Owner/Operator Telephone: 510-486-7157
Owner/Operator Telephone Ext: Not reported
Owner/Operator Fax: Not reported
Owner/Operator Email: DJKESTELL@LBL.GOV

Owner/Operator Indicator: Owner
Owner/Operator Name: U.S. DEPARTMENT OF ENERGY, BERKELEY SITE
Legal Status: Federal
Date Became Current: 19400101
Date Ended Current: Not reported
Owner/Operator Address: ONE CYCLOTRON ROAD
Owner/Operator City,State,Zip: BERKELEY, CA 94720
Owner/Operator Telephone: Not reported
Owner/Operator Telephone Ext: Not reported
Owner/Operator Fax: Not reported
Owner/Operator Email: Not reported

Owner/Operator Indicator: Owner
Owner/Operator Name: DEPARTMENT OF ENERGY
Legal Status: Federal
Date Became Current: 19400101
Date Ended Current: Not reported
Owner/Operator Address: 1 CYCLOTRON WAY
Owner/Operator City,State,Zip: BERKELEY, CA 94720
Owner/Operator Telephone: 510-495-2551
Owner/Operator Telephone Ext: Not reported

Map ID
Direction
Distance
Elevation | Site | MAP FINDINGS | Database(s) | EDR ID Number EPA ID Number

LAWRENCE BERKELEY NATIONAL LABORATORY (Continued) **1015757252**

Owner/Operator Fax: Not reported
Owner/Operator Email: PAUL.GOLAN@SCIENCE.DOE.GOV

Owner/Operator Indicator: Owner
Owner/Operator Name: DEPARTMENT OF ENERGY
Legal Status: Federal
Date Became Current: 19400101
Date Ended Current: Not reported
Owner/Operator Address: 1 CYCLOTRON WAY
Owner/Operator City,State,Zip: BERKELEY, CA 94720
Owner/Operator Telephone: 510-495-2551
Owner/Operator Telephone Ext: Not reported
Owner/Operator Fax: Not reported
Owner/Operator Email: PAUL.GOLAN@SCIENCE.DOE.GOV

Owner/Operator Indicator: Owner
Owner/Operator Name: U.S. DEPARTMENT OF ENERGY
Legal Status: Federal
Date Became Current: 19400101
Date Ended Current: Not reported
Owner/Operator Address: ONE CYCLOTRON ROAD
Owner/Operator City,State,Zip: BERKELEY, CA 94720
Owner/Operator Telephone: 510-486-4345
Owner/Operator Telephone Ext: Not reported
Owner/Operator Fax: Not reported
Owner/Operator Email: Not reported

Owner/Operator Indicator: Owner
Owner/Operator Name: U.S. DEPARTMENT OF ENERGY
Legal Status: Federal
Date Became Current: 19400101
Date Ended Current: Not reported
Owner/Operator Address: 1 CYCLOTRON ROAD MS 9041023
Owner/Operator City,State,Zip: BERKELEY, CA 94720
Owner/Operator Telephone: 510-486-4345
Owner/Operator Telephone Ext: Not reported
Owner/Operator Fax: Not reported
Owner/Operator Email: Not reported

Owner/Operator Indicator: Owner
Owner/Operator Name: DEPARTMENT OF ENERGY
Legal Status: Federal
Date Became Current: 19400101
Date Ended Current: Not reported
Owner/Operator Address: 1 CYCLOTRON WAY
Owner/Operator City,State,Zip: BERKELEY, CA 94720
Owner/Operator Telephone: 510-495-2551
Owner/Operator Telephone Ext: Not reported
Owner/Operator Fax: Not reported
Owner/Operator Email: PAUL.GOLAN@SCIENCE.DOE.GOV

Owner/Operator Indicator: Operator
Owner/Operator Name: UNIVERSITY OF CALIFORNIA
Legal Status: State
Date Became Current: 19400101
Date Ended Current: Not reported
Owner/Operator Address: 1 CYCLOTRON WAY

Map ID
Direction
Distance
Elevation | Site | MAP FINDINGS | Database(s) | EDR ID Number EPA ID Number

LAWRENCE BERKELEY NATIONAL LABORATORY (Continued) **1015757252**

Owner/Operator City,State,Zip:	BERKELEY, CA 94720
Owner/Operator Telephone:	510-486-7157
Owner/Operator Telephone Ext:	Not reported
Owner/Operator Fax:	Not reported
Owner/Operator Email:	DJKESTELL@LBL.GOV
Owner/Operator Indicator:	Operator
Owner/Operator Name:	U C LAWRENCE BERKELEY LAB
Legal Status:	State
Date Became Current:	Not reported
Date Ended Current:	Not reported
Owner/Operator Address:	1 CYCLOTRON RD M S B75B 101
Owner/Operator City,State,Zip:	BERKELEY, CA 94720
Owner/Operator Telephone:	510-486-5251
Owner/Operator Telephone Ext:	Not reported
Owner/Operator Fax:	Not reported
Owner/Operator Email:	Not reported
Owner/Operator Indicator:	Operator
Owner/Operator Name:	UNIVERSITY OF CALIFORNIKA
Legal Status:	State
Date Became Current:	19400101
Date Ended Current:	Not reported
Owner/Operator Address:	Not reported
Owner/Operator City,State,Zip:	Not reported
Owner/Operator Telephone:	Not reported
Owner/Operator Telephone Ext:	Not reported
Owner/Operator Fax:	Not reported
Owner/Operator Email:	Not reported
Owner/Operator Indicator:	Owner
Owner/Operator Name:	US DEPT OF ENERGY
Legal Status:	Federal
Date Became Current:	Not reported
Date Ended Current:	Not reported
Owner/Operator Address:	1333 BROADWAY
Owner/Operator City,State,Zip:	OAKLAND, CA 94612
Owner/Operator Telephone:	510-273-6440
Owner/Operator Telephone Ext:	Not reported
Owner/Operator Fax:	Not reported
Owner/Operator Email:	Not reported
Owner/Operator Indicator:	Operator
Owner/Operator Name:	UNIVERSITY OF CALIFORNIA
Legal Status:	State
Date Became Current:	19400101
Date Ended Current:	Not reported
Owner/Operator Address:	ONE CYCLOTRON ROAD
Owner/Operator City,State,Zip:	BERKELEY, CA 94720-8272
Owner/Operator Telephone:	510-486-5867
Owner/Operator Telephone Ext:	Not reported
Owner/Operator Fax:	Not reported
Owner/Operator Email:	Not reported
Owner/Operator Indicator:	Operator
Owner/Operator Name:	UNIVERSITY OF CALIFORNIA
Legal Status:	State

Map ID
Direction
Distance
Elevation | Site | MAP FINDINGS | Database(s) | EDR ID Number EPA ID Number

LAWRENCE BERKELEY NATIONAL LABORATORY (Continued) **1015757252**

Date Became Current:	19400101
Date Ended Current:	Not reported
Owner/Operator Address:	1 CYCLOTRON WAY
Owner/Operator City,State,Zip:	BERKELEY, CA 94720
Owner/Operator Telephone:	510-486-7157
Owner/Operator Telephone Ext:	Not reported
Owner/Operator Fax:	Not reported
Owner/Operator Email:	DJKESTELL@LBL.GOV
Owner/Operator Indicator:	Operator
Owner/Operator Name:	UNIVERSITY OF CALIFORNIA
Legal Status:	State
Date Became Current:	19400101
Date Ended Current:	Not reported
Owner/Operator Address:	1 CYCLOTRON WAY
Owner/Operator City,State,Zip:	BERKELEY, CA 94720
Owner/Operator Telephone:	510-486-7157
Owner/Operator Telephone Ext:	Not reported
Owner/Operator Fax:	Not reported
Owner/Operator Email:	DJKESTELL@LBL.GOV
Owner/Operator Indicator:	Operator
Owner/Operator Name:	UNIVERSITY OF CALIFORNIA
Legal Status:	State
Date Became Current:	19400101
Date Ended Current:	Not reported
Owner/Operator Address:	Not reported
Owner/Operator City,State,Zip:	Not reported
Owner/Operator Telephone:	Not reported
Owner/Operator Telephone Ext:	Not reported
Owner/Operator Fax:	Not reported
Owner/Operator Email:	Not reported
Owner/Operator Indicator:	Owner
Owner/Operator Name:	U.S. DEPT OF ENERGY-BERKELEY SITE OFFICE
Legal Status:	Federal
Date Became Current:	19400101
Date Ended Current:	Not reported
Owner/Operator Address:	ONE CYCLOTRON ROAD
Owner/Operator City,State,Zip:	BERKELEY, CA 94720
Owner/Operator Telephone:	Not reported
Owner/Operator Telephone Ext:	Not reported
Owner/Operator Fax:	Not reported
Owner/Operator Email:	Not reported
Owner/Operator Indicator:	Operator
Owner/Operator Name:	UNIVERSITY OF CALIFORNIA
Legal Status:	State
Date Became Current:	19400101
Date Ended Current:	Not reported
Owner/Operator Address:	Not reported
Owner/Operator City,State,Zip:	Not reported
Owner/Operator Telephone:	Not reported
Owner/Operator Telephone Ext:	Not reported
Owner/Operator Fax:	Not reported
Owner/Operator Email:	Not reported

Map ID
Direction
Distance
Elevation | Site | MAP FINDINGS | Database(s) | EDR ID Number EPA ID Number

LAWRENCE BERKELEY NATIONAL LABORATORY (Continued) **1015757252**

Owner/Operator Indicator:	Owner
Owner/Operator Name: US DEPARTMENT OF ENGERGY	
Legal Status:	Federal
Date Became Current:	19400101
Date Ended Current:	Not reported
Owner/Operator Address:	1 CYCLOTRON ROAD
Owner/Operator City,State,Zip:	BERKELEY, CA 94720
Owner/Operator Telephone:	510-486-6823
Owner/Operator Telephone Ext:	Not reported
Owner/Operator Fax:	Not reported
Owner/Operator Email:	Not reported

Owner/Operator Indicator:	Owner
Owner/Operator Name: DEPARTMENT OF ENERGY	
Legal Status:	Federal
Date Became Current:	19400101
Date Ended Current:	Not reported
Owner/Operator Address:	1 CYCLOTRON WAY
Owner/Operator City,State,Zip:	BERKELEY, CA 94720
Owner/Operator Telephone:	510-495-2551
Owner/Operator Telephone Ext:	Not reported
Owner/Operator Fax:	Not reported
Owner/Operator Email:	PAUL.GOLAN@SCIENCE.DOE.GOV

Owner/Operator Indicator:	Owner
Owner/Operator Name: U.S. DEPARTMENT OF ENERGY	
Legal Status:	Federal
Date Became Current:	20020531
Date Ended Current:	Not reported
Owner/Operator Address:	Not reported
Owner/Operator City,State,Zip:	Not reported
Owner/Operator Telephone:	Not reported
Owner/Operator Telephone Ext:	Not reported
Owner/Operator Fax:	Not reported
Owner/Operator Email:	Not reported

Owner/Operator Indicator:	Operator
Owner/Operator Name: UNIVERSITY OF CALIFORNIA	
Legal Status:	State
Date Became Current:	20020531
Date Ended Current:	Not reported
Owner/Operator Address:	Not reported
Owner/Operator City,State,Zip:	Not reported
Owner/Operator Telephone:	Not reported
Owner/Operator Telephone Ext:	Not reported
Owner/Operator Fax:	Not reported
Owner/Operator Email:	Not reported

Owner/Operator Indicator:	Operator
Owner/Operator Name: UNIVERSITY OF CALIFORNIA	
Legal Status:	Federal
Date Became Current:	19400101
Date Ended Current:	Not reported
Owner/Operator Address:	Not reported
Owner/Operator City,State,Zip:	Not reported
Owner/Operator Telephone:	Not reported
Owner/Operator Telephone Ext:	Not reported

Map ID
Direction
Distance
Elevation | Site | MAP FINDINGS | Database(s) | EDR ID Number EPA ID Number

LAWRENCE BERKELEY NATIONAL LABORATORY (Continued) **1015757252**

Owner/Operator Fax: Not reported
Owner/Operator Email: Not reported

Historic Generators:

Receive Date: 20100621
Handler Name: LAWRENCE BERKELEY NATIONAL LABORATORY
Federal Waste Generator Description: Large Quantity Generator
State District Owner: Not reported
Large Quantity Handler of Universal Waste: Yes
Recognized Trader Importer: No
Recognized Trader Exporter: No
Spent Lead Acid Battery Importer: No
Spent Lead Acid Battery Exporter: No
Current Record: No
Non Storage Recycler Activity: Not reported
Electronic Manifest Broker: Not reported

Receive Date: 20120320
Handler Name: LAWRENCE BERKELEY NATIONAL LABORATORY
Federal Waste Generator Description: Large Quantity Generator
State District Owner: Not reported
Large Quantity Handler of Universal Waste: Yes
Recognized Trader Importer: No
Recognized Trader Exporter: No
Spent Lead Acid Battery Importer: No
Spent Lead Acid Battery Exporter: No
Current Record: No
Non Storage Recycler Activity: Not reported
Electronic Manifest Broker: Not reported

Receive Date: 20140301
Handler Name: LAWRENCE BERKELEY NATIONAL LABORATORY
Federal Waste Generator Description: Large Quantity Generator
State District Owner: Not reported
Large Quantity Handler of Universal Waste: Yes
Recognized Trader Importer: No
Recognized Trader Exporter: No
Spent Lead Acid Battery Importer: No
Spent Lead Acid Battery Exporter: No
Current Record: No
Non Storage Recycler Activity: Not reported
Electronic Manifest Broker: Not reported

Receive Date: 20160226
Handler Name: LAWRENCE BERKELEY NATIONAL LAB
Federal Waste Generator Description: Large Quantity Generator
State District Owner: Not reported
Large Quantity Handler of Universal Waste: Yes
Recognized Trader Importer: No
Recognized Trader Exporter: No
Spent Lead Acid Battery Importer: No
Spent Lead Acid Battery Exporter: No
Current Record: No
Non Storage Recycler Activity: Not reported
Electronic Manifest Broker: Not reported

Receive Date: 20181107

Map ID
Direction
Distance
Elevation | Site | MAP FINDINGS | Database(s) | EDR ID Number EPA ID Number

LAWRENCE BERKELEY NATIONAL LABORATORY (Continued) **1015757252**

Handler Name: LAWRENCE BERKELEY NATIONAL LABORATORY
Federal Waste Generator Description: Large Quantity Generator
State District Owner: Not reported
Large Quantity Handler of Universal Waste: Yes
Recognized Trader Importer: No
Recognized Trader Exporter: No
Spent Lead Acid Battery Importer: No
Spent Lead Acid Battery Exporter: No
Current Record: No
Non Storage Recycler Activity: No
Electronic Manifest Broker: No

Receive Date: 20200304
Handler Name: LAWRENCE BERKELEY NATIONAL LABORATORY
Federal Waste Generator Description: Large Quantity Generator
State District Owner: Not reported
Large Quantity Handler of Universal Waste: Yes
Recognized Trader Importer: No
Recognized Trader Exporter: No
Spent Lead Acid Battery Importer: No
Spent Lead Acid Battery Exporter: No
Current Record: No
Non Storage Recycler Activity: No
Electronic Manifest Broker: No

Receive Date: 20210312
Handler Name: LAWRENCE BERKELEY NATIONAL LABORATORY
Federal Waste Generator Description: Large Quantity Generator
State District Owner: Not reported
Large Quantity Handler of Universal Waste: Yes
Recognized Trader Importer: No
Recognized Trader Exporter: No
Spent Lead Acid Battery Importer: No
Spent Lead Acid Battery Exporter: No
Current Record: No
Non Storage Recycler Activity: No
Electronic Manifest Broker: No

Receive Date: 20220228
Handler Name: LAWRENCE BERKELEY NATIONAL LABORATORY
Federal Waste Generator Description: Large Quantity Generator
State District Owner: Not reported
Large Quantity Handler of Universal Waste: Yes
Recognized Trader Importer: No
Recognized Trader Exporter: No
Spent Lead Acid Battery Importer: No
Spent Lead Acid Battery Exporter: No
Current Record: No
Non Storage Recycler Activity: No
Electronic Manifest Broker: No

Receive Date: 20230223
Handler Name: LAWRENCE BERKELEY NATIONAL LABORATORY
Federal Waste Generator Description: Large Quantity Generator
State District Owner: Not reported
Large Quantity Handler of Universal Waste: Yes
Recognized Trader Importer: No

Map ID
Direction
Distance
Elevation | Site | MAP FINDINGS | Database(s) | EDR ID Number EPA ID Number

LAWRENCE BERKELEY NATIONAL LABORATORY (Continued) **1015757252**

Recognized Trader Exporter: No
Spent Lead Acid Battery Importer: No
Spent Lead Acid Battery Exporter: No
Current Record: Yes
Non Storage Recycler Activity: No
Electronic Manifest Broker: No

Receive Date: 19960901
Handler Name: USDOE LAWRENCE BERKELEY LABORATORY
Federal Waste Generator Description: Large Quantity Generator
State District Owner: Ca
Large Quantity Handler of Universal Waste: No
Recognized Trader Importer: No
Recognized Trader Exporter: No
Spent Lead Acid Battery Importer: No
Spent Lead Acid Battery Exporter: No
Current Record: No
Non Storage Recycler Activity: Not reported
Electronic Manifest Broker: Not reported

Receive Date: 20190125
Handler Name: LAWRENCE BERKELEY NATIONAL LABORATORY
Federal Waste Generator Description: Large Quantity Generator
State District Owner: Not reported
Large Quantity Handler of Universal Waste: Yes
Recognized Trader Importer: No
Recognized Trader Exporter: No
Spent Lead Acid Battery Importer: No
Spent Lead Acid Battery Exporter: No
Current Record: No
Non Storage Recycler Activity: No
Electronic Manifest Broker: No

Receive Date: 19800815
Handler Name: USDOE LAWRENCE BERKELEY LABORATORY
Federal Waste Generator Description: Large Quantity Generator
State District Owner: Ca
Large Quantity Handler of Universal Waste: No
Recognized Trader Importer: No
Recognized Trader Exporter: No
Spent Lead Acid Battery Importer: No
Spent Lead Acid Battery Exporter: No
Current Record: No
Non Storage Recycler Activity: Not reported
Electronic Manifest Broker: Not reported

Receive Date: 19900409
Handler Name: UC LAWRENCE BERKELEY LABORATORY
Federal Waste Generator Description: Large Quantity Generator
State District Owner: Not reported
Large Quantity Handler of Universal Waste: No
Recognized Trader Importer: No
Recognized Trader Exporter: No
Spent Lead Acid Battery Importer: No
Spent Lead Acid Battery Exporter: No
Current Record: No
Non Storage Recycler Activity: Not reported

Map ID
Direction
Distance
Elevation | Site | MAP FINDINGS | Database(s) | EDR ID Number EPA ID Number

LAWRENCE BERKELEY NATIONAL LABORATORY (Continued) **1015757252**

Electronic Manifest Broker: Not reported

Receive Date: 19920326
Handler Name: LAWRENCE BERKELEY LABORATORY
Federal Waste Generator Description: Large Quantity Generator
State District Owner: Not reported
Large Quantity Handler of Universal Waste: No
Recognized Trader Importer: No
Recognized Trader Exporter: No
Spent Lead Acid Battery Importer: No
Spent Lead Acid Battery Exporter: No
Current Record: No
Non Storage Recycler Activity: Not reported
Electronic Manifest Broker: Not reported

Receive Date: 19940330
Handler Name: LAWRENCE BERKELEY LABORATORY
Federal Waste Generator Description: Large Quantity Generator
State District Owner: Not reported
Large Quantity Handler of Universal Waste: No
Recognized Trader Importer: No
Recognized Trader Exporter: No
Spent Lead Acid Battery Importer: No
Spent Lead Acid Battery Exporter: No
Current Record: No
Non Storage Recycler Activity: Not reported
Electronic Manifest Broker: Not reported

Receive Date: 19950325
Handler Name: LAWRENCE BERKELEY NATIONAL LABORATORY
Federal Waste Generator Description: Large Quantity Generator
State District Owner: Not reported
Large Quantity Handler of Universal Waste: No
Recognized Trader Importer: No
Recognized Trader Exporter: No
Spent Lead Acid Battery Importer: No
Spent Lead Acid Battery Exporter: No
Current Record: No
Non Storage Recycler Activity: Not reported
Electronic Manifest Broker: Not reported

Receive Date: 19990304
Handler Name: LAWRENCE BERKELEY NATIONAL LABORATORY
Federal Waste Generator Description: Large Quantity Generator
State District Owner: Not reported
Large Quantity Handler of Universal Waste: No
Recognized Trader Importer: No
Recognized Trader Exporter: No
Spent Lead Acid Battery Importer: No
Spent Lead Acid Battery Exporter: No
Current Record: No
Non Storage Recycler Activity: Not reported
Electronic Manifest Broker: Not reported

Receive Date: 20001012
Handler Name: LAWRENCE BERKELEY NATIONAL LABORATORY
Federal Waste Generator Description: Large Quantity Generator

Map ID
Direction
Distance
Elevation | Site | MAP FINDINGS | Database(s) | EDR ID Number EPA ID Number

LAWRENCE BERKELEY NATIONAL LABORATORY (Continued) **1015757252**

State District Owner: Not reported
Large Quantity Handler of Universal Waste: No
Recognized Trader Importer: No
Recognized Trader Exporter: No
Spent Lead Acid Battery Importer: No
Spent Lead Acid Battery Exporter: No
Current Record: No
Non Storage Recycler Activity: Not reported
Electronic Manifest Broker: Not reported

Receive Date: 20020326
Handler Name: LAWRENCE BERKELEY NATIONAL LABORATORY
Federal Waste Generator Description: Large Quantity Generator
State District Owner: Not reported
Large Quantity Handler of Universal Waste: No
Recognized Trader Importer: No
Recognized Trader Exporter: No
Spent Lead Acid Battery Importer: No
Spent Lead Acid Battery Exporter: No
Current Record: No
Non Storage Recycler Activity: Not reported
Electronic Manifest Broker: Not reported

Receive Date: 20040220
Handler Name: LAWRENCE BERKELEY NATIONAL LABORATORY
Federal Waste Generator Description: Large Quantity Generator
State District Owner: Not reported
Large Quantity Handler of Universal Waste: Yes
Recognized Trader Importer: No
Recognized Trader Exporter: No
Spent Lead Acid Battery Importer: No
Spent Lead Acid Battery Exporter: No
Current Record: No
Non Storage Recycler Activity: Not reported
Electronic Manifest Broker: Not reported

Receive Date: 20060217
Handler Name: LAWRENCE BERKELEY NATIONAL LABORATORY
Federal Waste Generator Description: Large Quantity Generator
State District Owner: Not reported
Large Quantity Handler of Universal Waste: Yes
Recognized Trader Importer: No
Recognized Trader Exporter: No
Spent Lead Acid Battery Importer: No
Spent Lead Acid Battery Exporter: No
Current Record: No
Non Storage Recycler Activity: Not reported
Electronic Manifest Broker: Not reported

Receive Date: 20080229
Handler Name: LAWRENCE BERKELEY NATIONAL LABORATORY
Federal Waste Generator Description: Large Quantity Generator
State District Owner: Not reported
Large Quantity Handler of Universal Waste: Yes
Recognized Trader Importer: No
Recognized Trader Exporter: No
Spent Lead Acid Battery Importer: No

Map ID
Direction
Distance
Elevation Site

MAP FINDINGS

Database(s) EDR ID Number EPA ID Number

LAWRENCE BERKELEY NATIONAL LABORATORY (Continued) **1015757252**

Spent Lead Acid Battery Exporter: No
Current Record: No
Non Storage Recycler Activity: Not reported
Electronic Manifest Broker: Not reported

List of NAICS Codes and Descriptions:
NAICS Code: 332813
NAICS Description: ELECTROPLATING, PLATING, POLISHING, ANODIZING, AND COLORING

NAICS Code: 54171
NAICS Description: RESEARCH AND DEVELOPMENT IN THE PHYSICAL, ENGINEERING, AND LIFE SCIENCES

NAICS Code: 541711
NAICS Description: RESEARCH AND DEVELOPMENT IN BIOTECHNOLOGY

NAICS Code: 541712
NAICS Description: RESEARCH AND DEVELOPMENT IN THE PHYSICAL, ENGINEERING, AND LIFE SCIENCES (EXCEPT BIOTECHNOLOGY)

NAICS Code: 541714
NAICS Description: RESEARCH AND DEVELOPMENT IN BIOTECHNOLOGY (EXCEPT NANOBIOTECHNOLOGY

NAICS Code: 541715
NAICS Description: RESEARCH AND DEVELOPMENT IN THE PHYSICAL, ENGINEERING, AND LIFE SCIENCES (EXCEPT NANOTECHNOLOGY AND BIOTECHNOLOGY

NAICS Code: 54172
NAICS Description: RESEARCH AND DEVELOPMENT IN THE SOCIAL SCIENCES AND HUMANITIES

NAICS Code: 61131
NAICS Description: COLLEGES, UNIVERSITIES, AND PROFESSIONAL SCHOOLS

NAICS Code: 811111
NAICS Description: GENERAL AUTOMOTIVE REPAIR

Has the Facility Received Notices of Violations:
Found Violation: Yes
Agency Which Determined Violation: State
Violation Short Description: TSD - Closure/Post-Closure
Date Violation was Determined: 19901129
Actual Return to Compliance Date: 19910826
Return to Compliance Qualifier: Observed
Violation Responsible Agency: State
Scheduled Compliance Date: Not reported
Enforcement Identifier: 010
Date of Enforcement Action: 19930930
Enforcement Responsible Agency: State
Enforcement Docket Number: Not reported
Enforcement Attorney: Not reported
Corrective Action Component: No
Appeal Initiated Date: Not reported
Appeal Resolution Date: Not reported
Disposition Status Date: Not reported
Disposition Status: Not reported
Disposition Status Description: Not reported

Map ID
Direction
Distance
Elevation | Site | MAP FINDINGS | Database(s) | EDR ID Number EPA ID Number

LAWRENCE BERKELEY NATIONAL LABORATORY (Continued) **1015757252**

Consent/Final Order Sequence Number: Not reported
Consent/Final Order Respondent Name: Not reported
Consent/Final Order Lead Agency: Not reported
Enforcement Type: FINAL 3008(A) COMPLIANCE ORDER
Enforcement Responsible Person: R9STA
Enforcement Responsible Sub-Organization: Not reported
SEP Sequence Number: Not reported
SEP Expenditure Amount: Not reported
SEP Scheduled Completion Date: Not reported
SEP Actual Date: Not reported
SEP Defaulted Date: Not reported
SEP Type: Not reported
SEP Type Description: Not reported
Proposed Amount: Not reported
Final Monetary Amount: 19616
Paid Amount: Not reported
Final Count: 1
Final Amount: 19616

Found Violation: Yes
Agency Which Determined Violation: State
Violation Short Description: TSD - General Facility Standards
Date Violation was Determined: 20040316
Actual Return to Compliance Date: 20040316
Return to Compliance Qualifier: Documented
Violation Responsible Agency: State
Scheduled Compliance Date: Not reported
Enforcement Identifier: 200
Date of Enforcement Action: 20040322
Enforcement Responsible Agency: State
Enforcement Docket Number: Not reported
Enforcement Attorney: Not reported
Corrective Action Component: No
Appeal Initiated Date: Not reported
Appeal Resolution Date: Not reported
Disposition Status Date: Not reported
Disposition Status: Not reported
Disposition Status Description: Not reported
Consent/Final Order Sequence Number: Not reported
Consent/Final Order Respondent Name: Not reported
Consent/Final Order Lead Agency: Not reported
Enforcement Type: WRITTEN INFORMAL
Enforcement Responsible Person: Not reported
Enforcement Responsible Sub-Organization: Not reported
SEP Sequence Number: Not reported
SEP Expenditure Amount: Not reported
SEP Scheduled Completion Date: Not reported
SEP Actual Date: Not reported
SEP Defaulted Date: Not reported
SEP Type: Not reported
SEP Type Description: Not reported
Proposed Amount: Not reported
Final Monetary Amount: Not reported
Paid Amount: Not reported
Final Count: Not reported
Final Amount: Not reported

Map ID
Direction
Distance
Elevation Site

MAP FINDINGS

Database(s) EDR ID Number EPA ID Number

LAWRENCE BERKELEY NATIONAL LABORATORY (Continued) **1015757252**

Found Violation:	Yes
Agency Which Determined Violation:	State
Violation Short Description:	Generators - Pre-transport
Date Violation was Determined:	20140619
Actual Return to Compliance Date:	20140717
Return to Compliance Qualifier:	Documented
Violation Responsible Agency:	State
Scheduled Compliance Date:	20140719
Enforcement Identifier:	601
Date of Enforcement Action:	20140619
Enforcement Responsible Agency:	State
Enforcement Docket Number:	Not reported
Enforcement Attorney:	Not reported
Corrective Action Component:	No
Appeal Initiated Date:	Not reported
Appeal Resolution Date:	Not reported
Disposition Status Date:	Not reported
Disposition Status:	Not reported
Disposition Status Description:	Not reported
Consent/Final Order Sequence Number:	Not reported
Consent/Final Order Respondent Name:	Not reported
Consent/Final Order Lead Agency:	Not reported
Enforcement Type:	WRITTEN INFORMAL
Enforcement Responsible Person:	Not reported
Enforcement Responsible Sub-Organization:	Not reported
SEP Sequence Number:	Not reported
SEP Expenditure Amount:	Not reported
SEP Scheduled Completion Date:	Not reported
SEP Actual Date:	Not reported
SEP Defaulted Date:	Not reported
SEP Type:	Not reported
SEP Type Description:	Not reported
Proposed Amount:	Not reported
Final Monetary Amount:	Not reported
Paid Amount:	Not reported
Final Count:	Not reported
Final Amount:	Not reported

Found Violation:	No
Agency Which Determined Violation:	Not reported
Violation Short Description:	Not reported
Date Violation was Determined:	Not reported
Actual Return to Compliance Date:	Not reported
Return to Compliance Qualifier:	Not reported
Violation Responsible Agency:	Not reported
Scheduled Compliance Date:	Not reported
Enforcement Identifier:	Not reported
Date of Enforcement Action:	Not reported
Enforcement Responsible Agency:	Not reported
Enforcement Docket Number:	Not reported
Enforcement Attorney:	Not reported
Corrective Action Component:	Not reported
Appeal Initiated Date:	Not reported
Appeal Resolution Date:	Not reported
Disposition Status Date:	Not reported
Disposition Status:	Not reported
Disposition Status Description:	Not reported

Map ID
Direction
Distance
Elevation | Site | MAP FINDINGS | Database(s) | EDR ID Number EPA ID Number

LAWRENCE BERKELEY NATIONAL LABORATORY (Continued) **1015757252**

Consent/Final Order Sequence Number: Not reported
Consent/Final Order Respondent Name: Not reported
Consent/Final Order Lead Agency: Not reported
Enforcement Type: Not reported
Enforcement Responsible Person: Not reported
Enforcement Responsible Sub-Organization: Not reported
SEP Sequence Number: Not reported
SEP Expenditure Amount: Not reported
SEP Scheduled Completion Date: Not reported
SEP Actual Date: Not reported
SEP Defaulted Date: Not reported
SEP Type: Not reported
SEP Type Description: Not reported
Proposed Amount: Not reported
Final Monetary Amount: Not reported
Paid Amount: Not reported
Final Count: Not reported
Final Amount: Not reported

Found Violation: Yes
Agency Which Determined Violation: State
Violation Short Description: Generators - Pre-transport
Date Violation was Determined: 20191104
Actual Return to Compliance Date: 20191120
Return to Compliance Qualifier: Documented
Violation Responsible Agency: State
Scheduled Compliance Date: Not reported
Enforcement Identifier: Not reported
Date of Enforcement Action: Not reported
Enforcement Responsible Agency: Not reported
Enforcement Docket Number: Not reported
Enforcement Attorney: Not reported
Corrective Action Component: Not reported
Appeal Initiated Date: Not reported
Appeal Resolution Date: Not reported
Disposition Status Date: Not reported
Disposition Status: Not reported
Disposition Status Description: Not reported
Consent/Final Order Sequence Number: Not reported
Consent/Final Order Respondent Name: Not reported
Consent/Final Order Lead Agency: Not reported
Enforcement Type: Not reported
Enforcement Responsible Person: Not reported
Enforcement Responsible Sub-Organization: Not reported
SEP Sequence Number: Not reported
SEP Expenditure Amount: Not reported
SEP Scheduled Completion Date: Not reported
SEP Actual Date: Not reported
SEP Defaulted Date: Not reported
SEP Type: Not reported
SEP Type Description: Not reported
Proposed Amount: Not reported
Final Monetary Amount: Not reported
Paid Amount: Not reported
Final Count: Not reported
Final Amount: Not reported

Map ID
Direction
Distance
Elevation Site

MAP FINDINGS

Database(s) EDR ID Number EPA ID Number

LAWRENCE BERKELEY NATIONAL LABORATORY (Continued) **1015757252**

Found Violation:	Yes
Agency Which Determined Violation:	State
Violation Short Description:	Generators - Pre-transport
Date Violation was Determined:	20180711
Actual Return to Compliance Date:	20180725
Return to Compliance Qualifier:	Unverifiable
Violation Responsible Agency:	State
Scheduled Compliance Date:	Not reported
Enforcement Identifier:	Not reported
Date of Enforcement Action:	Not reported
Enforcement Responsible Agency:	Not reported
Enforcement Docket Number:	Not reported
Enforcement Attorney:	Not reported
Corrective Action Component:	Not reported
Appeal Initiated Date:	Not reported
Appeal Resolution Date:	Not reported
Disposition Status Date:	Not reported
Disposition Status:	Not reported
Disposition Status Description:	Not reported
Consent/Final Order Sequence Number:	Not reported
Consent/Final Order Respondent Name:	Not reported
Consent/Final Order Lead Agency:	Not reported
Enforcement Type:	Not reported
Enforcement Responsible Person:	Not reported
Enforcement Responsible Sub-Organization:	Not reported
SEP Sequence Number:	Not reported
SEP Expenditure Amount:	Not reported
SEP Scheduled Completion Date:	Not reported
SEP Actual Date:	Not reported
SEP Defaulted Date:	Not reported
SEP Type:	Not reported
SEP Type Description:	Not reported
Proposed Amount:	Not reported
Final Monetary Amount:	Not reported
Paid Amount:	Not reported
Final Count:	Not reported
Final Amount:	Not reported

Found Violation:	No
Agency Which Determined Violation:	Not reported
Violation Short Description:	Not reported
Date Violation was Determined:	Not reported
Actual Return to Compliance Date:	Not reported
Return to Compliance Qualifier:	Not reported
Violation Responsible Agency:	Not reported
Scheduled Compliance Date:	Not reported
Enforcement Identifier:	Not reported
Date of Enforcement Action:	Not reported
Enforcement Responsible Agency:	Not reported
Enforcement Docket Number:	Not reported
Enforcement Attorney:	Not reported
Corrective Action Component:	Not reported
Appeal Initiated Date:	Not reported
Appeal Resolution Date:	Not reported
Disposition Status Date:	Not reported
Disposition Status:	Not reported
Disposition Status Description:	Not reported

Map ID
Direction
Distance
Elevation Site

MAP FINDINGS

Database(s) EDR ID Number EPA ID Number

LAWRENCE BERKELEY NATIONAL LABORATORY (Continued) **1015757252**

Consent/Final Order Sequence Number: Not reported
Consent/Final Order Respondent Name: Not reported
Consent/Final Order Lead Agency: Not reported
Enforcement Type: Not reported
Enforcement Responsible Person: Not reported
Enforcement Responsible Sub-Organization: Not reported
SEP Sequence Number: Not reported
SEP Expenditure Amount: Not reported
SEP Scheduled Completion Date: Not reported
SEP Actual Date: Not reported
SEP Defaulted Date: Not reported
SEP Type: Not reported
SEP Type Description: Not reported
Proposed Amount: Not reported
Final Monetary Amount: Not reported
Paid Amount: Not reported
Final Count: Not reported
Final Amount: Not reported

Found Violation: No
Agency Which Determined Violation: Not reported
Violation Short Description: Not reported
Date Violation was Determined: Not reported
Actual Return to Compliance Date: Not reported
Return to Compliance Qualifier: Not reported
Violation Responsible Agency: Not reported
Scheduled Compliance Date: Not reported
Enforcement Identifier: Not reported
Date of Enforcement Action: Not reported
Enforcement Responsible Agency: Not reported
Enforcement Docket Number: Not reported
Enforcement Attorney: Not reported
Corrective Action Component: Not reported
Appeal Initiated Date: Not reported
Appeal Resolution Date: Not reported
Disposition Status Date: Not reported
Disposition Status: Not reported
Disposition Status Description: Not reported
Consent/Final Order Sequence Number: Not reported
Consent/Final Order Respondent Name: Not reported
Consent/Final Order Lead Agency: Not reported
Enforcement Type: Not reported
Enforcement Responsible Person: Not reported
Enforcement Responsible Sub-Organization: Not reported
SEP Sequence Number: Not reported
SEP Expenditure Amount: Not reported
SEP Scheduled Completion Date: Not reported
SEP Actual Date: Not reported
SEP Defaulted Date: Not reported
SEP Type: Not reported
SEP Type Description: Not reported
Proposed Amount: Not reported
Final Monetary Amount: Not reported
Paid Amount: Not reported
Final Count: Not reported
Final Amount: Not reported

Map ID
Direction
Distance
Elevation | Site | MAP FINDINGS | Database(s) | EDR ID Number EPA ID Number

LAWRENCE BERKELEY NATIONAL LABORATORY (Continued) **1015757252**

Found Violation:	Yes
Agency Which Determined Violation:	State
Violation Short Description:	Generators - General
Date Violation was Determined:	20150227
Actual Return to Compliance Date:	20150227
Return to Compliance Qualifier:	Documented
Violation Responsible Agency:	State
Scheduled Compliance Date:	Not reported
Enforcement Identifier:	301
Date of Enforcement Action:	20151117
Enforcement Responsible Agency:	State
Enforcement Docket Number:	Not reported
Enforcement Attorney:	Not reported
Corrective Action Component:	No
Appeal Initiated Date:	Not reported
Appeal Resolution Date:	Not reported
Disposition Status Date:	Not reported
Disposition Status:	Not reported
Disposition Status Description:	Not reported
Consent/Final Order Sequence Number:	Not reported
Consent/Final Order Respondent Name:	Not reported
Consent/Final Order Lead Agency:	Not reported
Enforcement Type:	WRITTEN INFORMAL
Enforcement Responsible Person:	Not reported
Enforcement Responsible Sub-Organization:	Not reported
SEP Sequence Number:	Not reported
SEP Expenditure Amount:	Not reported
SEP Scheduled Completion Date:	Not reported
SEP Actual Date:	Not reported
SEP Defaulted Date:	Not reported
SEP Type:	Not reported
SEP Type Description:	Not reported
Proposed Amount:	Not reported
Final Monetary Amount:	Not reported
Paid Amount:	Not reported
Final Count:	Not reported
Final Amount:	Not reported

Found Violation:	Yes
Agency Which Determined Violation:	EPA
Violation Short Description:	TSD - General
Date Violation was Determined:	19870312
Actual Return to Compliance Date:	19880805
Return to Compliance Qualifier:	Unverifiable
Violation Responsible Agency:	State
Scheduled Compliance Date:	Not reported
Enforcement Identifier:	Not reported
Date of Enforcement Action:	Not reported
Enforcement Responsible Agency:	Not reported
Enforcement Docket Number:	Not reported
Enforcement Attorney:	Not reported
Corrective Action Component:	Not reported
Appeal Initiated Date:	Not reported
Appeal Resolution Date:	Not reported
Disposition Status Date:	Not reported
Disposition Status:	Not reported
Disposition Status Description:	Not reported

Map ID
Direction
Distance
Elevation | Site | MAP FINDINGS | Database(s) | EDR ID Number / EPA ID Number

LAWRENCE BERKELEY NATIONAL LABORATORY (Continued) **1015757252**

Consent/Final Order Sequence Number: Not reported
Consent/Final Order Respondent Name: Not reported
Consent/Final Order Lead Agency: Not reported
Enforcement Type: Not reported
Enforcement Responsible Person: Not reported
Enforcement Responsible Sub-Organization: Not reported
SEP Sequence Number: Not reported
SEP Expenditure Amount: Not reported
SEP Scheduled Completion Date: Not reported
SEP Actual Date: Not reported
SEP Defaulted Date: Not reported
SEP Type: Not reported
SEP Type Description: Not reported
Proposed Amount: Not reported
Final Monetary Amount: Not reported
Paid Amount: Not reported
Final Count: Not reported
Final Amount: Not reported

Found Violation: Yes
Agency Which Determined Violation: State
Violation Short Description: TSD - General Facility Standards
Date Violation was Determined: 20060523
Actual Return to Compliance Date: 20060523
Return to Compliance Qualifier: Documented
Violation Responsible Agency: State
Scheduled Compliance Date: Not reported
Enforcement Identifier: 506
Date of Enforcement Action: 20070320
Enforcement Responsible Agency: State
Enforcement Docket Number: Not reported
Enforcement Attorney: Not reported
Corrective Action Component: No
Appeal Initiated Date: Not reported
Appeal Resolution Date: Not reported
Disposition Status Date: Not reported
Disposition Status: Not reported
Disposition Status Description: Not reported
Consent/Final Order Sequence Number: Not reported
Consent/Final Order Respondent Name: Not reported
Consent/Final Order Lead Agency: Not reported
Enforcement Type: Not reported
Enforcement Responsible Person: Not reported
Enforcement Responsible Sub-Organization: Not reported
SEP Sequence Number: Not reported
SEP Expenditure Amount: Not reported
SEP Scheduled Completion Date: Not reported
SEP Actual Date: Not reported
SEP Defaulted Date: Not reported
SEP Type: Not reported
SEP Type Description: Not reported
Proposed Amount: Not reported
Final Monetary Amount: Not reported
Paid Amount: Not reported
Final Count: Not reported
Final Amount: Not reported

Map ID
Direction
Distance
Elevation Site

MAP FINDINGS

Database(s) EDR ID Number EPA ID Number

LAWRENCE BERKELEY NATIONAL LABORATORY (Continued) **1015757252**

Found Violation: Yes
Agency Which Determined Violation: State
Violation Short Description: TSD - General
Date Violation was Determined: 20050629
Actual Return to Compliance Date: 20060428
Return to Compliance Qualifier: Documented
Violation Responsible Agency: State
Scheduled Compliance Date: Not reported
Enforcement Identifier: 202
Date of Enforcement Action: 20070313
Enforcement Responsible Agency: State
Enforcement Docket Number: Not reported
Enforcement Attorney: Not reported
Corrective Action Component: No
Appeal Initiated Date: Not reported
Appeal Resolution Date: Not reported
Disposition Status Date: Not reported
Disposition Status: Not reported
Disposition Status Description: Not reported
Consent/Final Order Sequence Number: Not reported
Consent/Final Order Respondent Name: Not reported
Consent/Final Order Lead Agency: Not reported
Enforcement Type: SINGLE SITE CA/FO
Enforcement Responsible Person: Not reported
Enforcement Responsible Sub-Organization: Not reported
SEP Sequence Number: Not reported
SEP Expenditure Amount: Not reported
SEP Scheduled Completion Date: Not reported
SEP Actual Date: Not reported
SEP Defaulted Date: Not reported
SEP Type: Not reported
SEP Type Description: Not reported
Proposed Amount: Not reported
Final Monetary Amount: 28000
Paid Amount: Not reported
Final Count: 1
Final Amount: 28000

Found Violation: Yes
Agency Which Determined Violation: State
Violation Short Description: Generators - General
Date Violation was Determined: 20070925
Actual Return to Compliance Date: 20070925
Return to Compliance Qualifier: Observed
Violation Responsible Agency: State
Scheduled Compliance Date: Not reported
Enforcement Identifier: 601
Date of Enforcement Action: 20070925
Enforcement Responsible Agency: State
Enforcement Docket Number: Not reported
Enforcement Attorney: Not reported
Corrective Action Component: No
Appeal Initiated Date: Not reported
Appeal Resolution Date: Not reported
Disposition Status Date: Not reported
Disposition Status: Not reported
Disposition Status Description: Not reported

Map ID
Direction
Distance
Elevation Site

MAP FINDINGS

Database(s) EDR ID Number EPA ID Number

LAWRENCE BERKELEY NATIONAL LABORATORY (Continued) **1015757252**

Consent/Final Order Sequence Number: Not reported
Consent/Final Order Respondent Name: Not reported
Consent/Final Order Lead Agency: Not reported
Enforcement Type: WRITTEN INFORMAL
Enforcement Responsible Person: Not reported
Enforcement Responsible Sub-Organization: Not reported
SEP Sequence Number: Not reported
SEP Expenditure Amount: Not reported
SEP Scheduled Completion Date: Not reported
SEP Actual Date: Not reported
SEP Defaulted Date: Not reported
SEP Type: Not reported
SEP Type Description: Not reported
Proposed Amount: Not reported
Final Monetary Amount: Not reported
Paid Amount: Not reported
Final Count: Not reported
Final Amount: Not reported

Found Violation: Yes
Agency Which Determined Violation: EPA
Violation Short Description: TSD - General
Date Violation was Determined: 19880805
Actual Return to Compliance Date: 19881219
Return to Compliance Qualifier: Observed
Violation Responsible Agency: State
Scheduled Compliance Date: 19881228
Enforcement Identifier: Not reported
Date of Enforcement Action: Not reported
Enforcement Responsible Agency: Not reported
Enforcement Docket Number: Not reported
Enforcement Attorney: Not reported
Corrective Action Component: Not reported
Appeal Initiated Date: Not reported
Appeal Resolution Date: Not reported
Disposition Status Date: Not reported
Disposition Status: Not reported
Disposition Status Description: Not reported
Consent/Final Order Sequence Number: Not reported
Consent/Final Order Respondent Name: Not reported
Consent/Final Order Lead Agency: Not reported
Enforcement Type: Not reported
Enforcement Responsible Person: Not reported
Enforcement Responsible Sub-Organization: Not reported
SEP Sequence Number: Not reported
SEP Expenditure Amount: Not reported
SEP Scheduled Completion Date: Not reported
SEP Actual Date: Not reported
SEP Defaulted Date: Not reported
SEP Type: Not reported
SEP Type Description: Not reported
Proposed Amount: Not reported
Final Monetary Amount: Not reported
Paid Amount: Not reported
Final Count: Not reported
Final Amount: Not reported

Map ID
Direction
Distance
Elevation Site

MAP FINDINGS

Database(s) EDR ID Number EPA ID Number

LAWRENCE BERKELEY NATIONAL LABORATORY (Continued) **1015757252**

Found Violation: Yes
Agency Which Determined Violation: State
Violation Short Description: Generators - General
Date Violation was Determined: 19930315
Actual Return to Compliance Date: 19930411
Return to Compliance Qualifier: Observed
Violation Responsible Agency: State
Scheduled Compliance Date: Not reported
Enforcement Identifier: 009
Date of Enforcement Action: 19930928
Enforcement Responsible Agency: State
Enforcement Docket Number: Not reported
Enforcement Attorney: Not reported
Corrective Action Component: No
Appeal Initiated Date: Not reported
Appeal Resolution Date: Not reported
Disposition Status Date: Not reported
Disposition Status: Not reported
Disposition Status Description: Not reported
Consent/Final Order Sequence Number: Not reported
Consent/Final Order Respondent Name: Not reported
Consent/Final Order Lead Agency: Not reported
Enforcement Type: FINAL CIVIL JUDICIAL ACTION FOR COMPLIANCE AND/OR MONETARY PENALTY
Enforcement Responsible Person: R9STA
Enforcement Responsible Sub-Organization: Not reported
SEP Sequence Number: Not reported
SEP Expenditure Amount: Not reported
SEP Scheduled Completion Date: Not reported
SEP Actual Date: Not reported
SEP Defaulted Date: Not reported
SEP Type: Not reported
SEP Type Description: Not reported
Proposed Amount: Not reported
Final Monetary Amount: 18000
Paid Amount: 18000
Final Count: 1
Final Amount: 18000

Found Violation: Yes
Agency Which Determined Violation: State
Violation Short Description: TSD - General Facility Standards
Date Violation was Determined: 20020228
Actual Return to Compliance Date: 20020301
Return to Compliance Qualifier: Documented
Violation Responsible Agency: State
Scheduled Compliance Date: Not reported
Enforcement Identifier: 502
Date of Enforcement Action: 20020606
Enforcement Responsible Agency: State
Enforcement Docket Number: Not reported
Enforcement Attorney: Not reported
Corrective Action Component: No
Appeal Initiated Date: Not reported
Appeal Resolution Date: Not reported
Disposition Status Date: Not reported
Disposition Status: Not reported
Disposition Status Description: Not reported

Map ID
Direction
Distance
Elevation Site

MAP FINDINGS

Database(s) EDR ID Number EPA ID Number

LAWRENCE BERKELEY NATIONAL LABORATORY (Continued) **1015757252**

Consent/Final Order Sequence Number: Not reported
Consent/Final Order Respondent Name: Not reported
Consent/Final Order Lead Agency: Not reported
Enforcement Type: Not reported
Enforcement Responsible Person: Not reported
Enforcement Responsible Sub-Organization: Not reported
SEP Sequence Number: Not reported
SEP Expenditure Amount: Not reported
SEP Scheduled Completion Date: Not reported
SEP Actual Date: Not reported
SEP Defaulted Date: Not reported
SEP Type: Not reported
SEP Type Description: Not reported
Proposed Amount: Not reported
Final Monetary Amount: Not reported
Paid Amount: Not reported
Final Count: Not reported
Final Amount: Not reported

Found Violation: Yes
Agency Which Determined Violation: State
Violation Short Description: TSD - General Facility Standards
Date Violation was Determined: 20080417
Actual Return to Compliance Date: 20080417
Return to Compliance Qualifier: Documented
Violation Responsible Agency: State
Scheduled Compliance Date: Not reported
Enforcement Identifier: 508
Date of Enforcement Action: 20080618
Enforcement Responsible Agency: State
Enforcement Docket Number: Not reported
Enforcement Attorney: Not reported
Corrective Action Component: No
Appeal Initiated Date: Not reported
Appeal Resolution Date: Not reported
Disposition Status Date: Not reported
Disposition Status: Not reported
Disposition Status Description: Not reported
Consent/Final Order Sequence Number: Not reported
Consent/Final Order Respondent Name: Not reported
Consent/Final Order Lead Agency: Not reported
Enforcement Type: Not reported
Enforcement Responsible Person: Not reported
Enforcement Responsible Sub-Organization: Not reported
SEP Sequence Number: Not reported
SEP Expenditure Amount: Not reported
SEP Scheduled Completion Date: Not reported
SEP Actual Date: Not reported
SEP Defaulted Date: Not reported
SEP Type: Not reported
SEP Type Description: Not reported
Proposed Amount: Not reported
Final Monetary Amount: Not reported
Paid Amount: Not reported
Final Count: Not reported
Final Amount: Not reported

Map ID
Direction
Distance
Elevation | Site | MAP FINDINGS | Database(s) | EDR ID Number EPA ID Number

LAWRENCE BERKELEY NATIONAL LABORATORY (Continued) **1015757252**

Found Violation:	Yes
Agency Which Determined Violation:	State
Violation Short Description:	Generators - General
Date Violation was Determined:	19920407
Actual Return to Compliance Date:	19920513
Return to Compliance Qualifier:	Observed
Violation Responsible Agency:	State
Scheduled Compliance Date:	Not reported
Enforcement Identifier:	011
Date of Enforcement Action:	19930930
Enforcement Responsible Agency:	State
Enforcement Docket Number:	Not reported
Enforcement Attorney:	Not reported
Corrective Action Component:	No
Appeal Initiated Date:	Not reported
Appeal Resolution Date:	Not reported
Disposition Status Date:	Not reported
Disposition Status:	Not reported
Disposition Status Description:	Not reported
Consent/Final Order Sequence Number:	Not reported
Consent/Final Order Respondent Name:	Not reported
Consent/Final Order Lead Agency:	Not reported
Enforcement Type:	FINAL CIVIL JUDICIAL ACTION FOR COMPLIANCE AND/OR MONETARY PENALTY
Enforcement Responsible Person:	R9STA
Enforcement Responsible Sub-Organization:	Not reported
SEP Sequence Number:	Not reported
SEP Expenditure Amount:	Not reported
SEP Scheduled Completion Date:	Not reported
SEP Actual Date:	Not reported
SEP Defaulted Date:	Not reported
SEP Type:	Not reported
SEP Type Description:	Not reported
Proposed Amount:	Not reported
Final Monetary Amount:	Not reported
Paid Amount:	Not reported
Final Count:	Not reported
Final Amount:	Not reported

Found Violation:	Yes
Agency Which Determined Violation:	State
Violation Short Description:	Generators - General
Date Violation was Determined:	19920407
Actual Return to Compliance Date:	19920513
Return to Compliance Qualifier:	Observed
Violation Responsible Agency:	State
Scheduled Compliance Date:	Not reported
Enforcement Identifier:	011
Date of Enforcement Action:	19930930
Enforcement Responsible Agency:	State
Enforcement Docket Number:	Not reported
Enforcement Attorney:	Not reported
Corrective Action Component:	No
Appeal Initiated Date:	Not reported
Appeal Resolution Date:	Not reported
Disposition Status Date:	Not reported
Disposition Status:	Not reported
Disposition Status Description:	Not reported

Map ID
Direction
Distance
Elevation Site

MAP FINDINGS

Database(s) EDR ID Number EPA ID Number

LAWRENCE BERKELEY NATIONAL LABORATORY (Continued) **1015757252**

Consent/Final Order Sequence Number: Not reported
Consent/Final Order Respondent Name: Not reported
Consent/Final Order Lead Agency: Not reported
Enforcement Type: FINAL CIVIL JUDICIAL ACTION FOR COMPLIANCE AND/OR MONETARY PENALTY
Enforcement Responsible Person: R9STA
Enforcement Responsible Sub-Organization: Not reported
SEP Sequence Number: Not reported
SEP Expenditure Amount: Not reported
SEP Scheduled Completion Date: Not reported
SEP Actual Date: Not reported
SEP Defaulted Date: Not reported
SEP Type: Not reported
SEP Type Description: Not reported
Proposed Amount: Not reported
Final Monetary Amount: Not reported
Paid Amount: Not reported
Final Count: Not reported
Final Amount: Not reported

Found Violation: Yes
Agency Which Determined Violation: State
Violation Short Description: LDR - General
Date Violation was Determined: 19920407
Actual Return to Compliance Date: 19930513
Return to Compliance Qualifier: Observed
Violation Responsible Agency: State
Scheduled Compliance Date: Not reported
Enforcement Identifier: 011
Date of Enforcement Action: 19930930
Enforcement Responsible Agency: State
Enforcement Docket Number: Not reported
Enforcement Attorney: Not reported
Corrective Action Component: No
Appeal Initiated Date: Not reported
Appeal Resolution Date: Not reported
Disposition Status Date: Not reported
Disposition Status: Not reported
Disposition Status Description: Not reported
Consent/Final Order Sequence Number: Not reported
Consent/Final Order Respondent Name: Not reported
Consent/Final Order Lead Agency: Not reported
Enforcement Type: FINAL CIVIL JUDICIAL ACTION FOR COMPLIANCE AND/OR MONETARY PENALTY
Enforcement Responsible Person: R9STA
Enforcement Responsible Sub-Organization: Not reported
SEP Sequence Number: Not reported
SEP Expenditure Amount: Not reported
SEP Scheduled Completion Date: Not reported
SEP Actual Date: Not reported
SEP Defaulted Date: Not reported
SEP Type: Not reported
SEP Type Description: Not reported
Proposed Amount: Not reported
Final Monetary Amount: Not reported
Paid Amount: Not reported
Final Count: Not reported
Final Amount: Not reported

Map ID
Direction
Distance
Elevation Site

MAP FINDINGS

Database(s) EDR ID Number EPA ID Number

LAWRENCE BERKELEY NATIONAL LABORATORY (Continued) **1015757252**

Found Violation: Yes
Agency Which Determined Violation: EPA
Violation Short Description: TSD IS-Container Use and Management
Date Violation was Determined: 20160615
Actual Return to Compliance Date: 20160622
Return to Compliance Qualifier: Documented
Violation Responsible Agency: EPA
Scheduled Compliance Date: Not reported
Enforcement Identifier: 001
Date of Enforcement Action: 20160627
Enforcement Responsible Agency: EPA
Enforcement Docket Number: Not reported
Enforcement Attorney: Not reported
Corrective Action Component: No
Appeal Initiated Date: Not reported
Appeal Resolution Date: Not reported
Disposition Status Date: Not reported
Disposition Status: Not reported
Disposition Status Description: Not reported
Consent/Final Order Sequence Number: Not reported
Consent/Final Order Respondent Name: Not reported
Consent/Final Order Lead Agency: Not reported
Enforcement Type: Not reported
Enforcement Responsible Person: JDOWN
Enforcement Responsible Sub-Organization: Not reported
SEP Sequence Number: Not reported
SEP Expenditure Amount: Not reported
SEP Scheduled Completion Date: Not reported
SEP Actual Date: Not reported
SEP Defaulted Date: Not reported
SEP Type: Not reported
SEP Type Description: Not reported
Proposed Amount: Not reported
Final Monetary Amount: Not reported
Paid Amount: Not reported
Final Count: Not reported
Final Amount: Not reported

Found Violation: Yes
Agency Which Determined Violation: State
Violation Short Description: Generators - General
Date Violation was Determined: 19920407
Actual Return to Compliance Date: 19920513
Return to Compliance Qualifier: Observed
Violation Responsible Agency: State
Scheduled Compliance Date: 19920612
Enforcement Identifier: 005
Date of Enforcement Action: 19920409
Enforcement Responsible Agency: State
Enforcement Docket Number: Not reported
Enforcement Attorney: Not reported
Corrective Action Component: No
Appeal Initiated Date: Not reported
Appeal Resolution Date: Not reported
Disposition Status Date: Not reported
Disposition Status: Not reported
Disposition Status Description: Not reported

Map ID
Direction
Distance
Elevation Site

MAP FINDINGS

Database(s) EDR ID Number EPA ID Number

LAWRENCE BERKELEY NATIONAL LABORATORY (Continued) **1015757252**

Consent/Final Order Sequence Number: Not reported
Consent/Final Order Respondent Name: Not reported
Consent/Final Order Lead Agency: Not reported
Enforcement Type: WRITTEN INFORMAL
Enforcement Responsible Person: R9STA
Enforcement Responsible Sub-Organization: Not reported
SEP Sequence Number: Not reported
SEP Expenditure Amount: Not reported
SEP Scheduled Completion Date: Not reported
SEP Actual Date: Not reported
SEP Defaulted Date: Not reported
SEP Type: Not reported
SEP Type Description: Not reported
Proposed Amount: Not reported
Final Monetary Amount: Not reported
Paid Amount: Not reported
Final Count: Not reported
Final Amount: Not reported

Found Violation: Yes
Agency Which Determined Violation: State
Violation Short Description: Generators - General
Date Violation was Determined: 19950816
Actual Return to Compliance Date: 19950816
Return to Compliance Qualifier: Observed
Violation Responsible Agency: State
Scheduled Compliance Date: Not reported
Enforcement Identifier: 012
Date of Enforcement Action: 19951030
Enforcement Responsible Agency: State
Enforcement Docket Number: Not reported
Enforcement Attorney: Not reported
Corrective Action Component: No
Appeal Initiated Date: Not reported
Appeal Resolution Date: Not reported
Disposition Status Date: Not reported
Disposition Status: Not reported
Disposition Status Description: Not reported
Consent/Final Order Sequence Number: Not reported
Consent/Final Order Respondent Name: Not reported
Consent/Final Order Lead Agency: Not reported
Enforcement Type: WRITTEN INFORMAL
Enforcement Responsible Person: R9STA
Enforcement Responsible Sub-Organization: Not reported
SEP Sequence Number: Not reported
SEP Expenditure Amount: Not reported
SEP Scheduled Completion Date: Not reported
SEP Actual Date: Not reported
SEP Defaulted Date: Not reported
SEP Type: Not reported
SEP Type Description: Not reported
Proposed Amount: Not reported
Final Monetary Amount: Not reported
Paid Amount: Not reported
Final Count: Not reported
Final Amount: Not reported

Map ID
Direction
Distance
Elevation | Site | MAP FINDINGS | Database(s) | EDR ID Number EPA ID Number

LAWRENCE BERKELEY NATIONAL LABORATORY (Continued) **1015757252**

Found Violation:	No
Agency Which Determined Violation:	Not reported
Violation Short Description:	Not reported
Date Violation was Determined:	Not reported
Actual Return to Compliance Date:	Not reported
Return to Compliance Qualifier:	Not reported
Violation Responsible Agency:	Not reported
Scheduled Compliance Date:	Not reported
Enforcement Identifier:	Not reported
Date of Enforcement Action:	Not reported
Enforcement Responsible Agency:	Not reported
Enforcement Docket Number:	Not reported
Enforcement Attorney:	Not reported
Corrective Action Component:	Not reported
Appeal Initiated Date:	Not reported
Appeal Resolution Date:	Not reported
Disposition Status Date:	Not reported
Disposition Status:	Not reported
Disposition Status Description:	Not reported
Consent/Final Order Sequence Number:	Not reported
Consent/Final Order Respondent Name:	Not reported
Consent/Final Order Lead Agency:	Not reported
Enforcement Type:	Not reported
Enforcement Responsible Person:	Not reported
Enforcement Responsible Sub-Organization:	Not reported
SEP Sequence Number:	Not reported
SEP Expenditure Amount:	Not reported
SEP Scheduled Completion Date:	Not reported
SEP Actual Date:	Not reported
SEP Defaulted Date:	Not reported
SEP Type:	Not reported
SEP Type Description:	Not reported
Proposed Amount:	Not reported
Final Monetary Amount:	Not reported
Paid Amount:	Not reported
Final Count:	Not reported
Final Amount:	Not reported

Found Violation:	Unknown
Agency Which Determined Violation:	Not reported
Violation Short Description:	Not reported
Date Violation was Determined:	Not reported
Actual Return to Compliance Date:	Not reported
Return to Compliance Qualifier:	Not reported
Violation Responsible Agency:	Not reported
Scheduled Compliance Date:	Not reported
Enforcement Identifier:	Not reported
Date of Enforcement Action:	Not reported
Enforcement Responsible Agency:	Not reported
Enforcement Docket Number:	Not reported
Enforcement Attorney:	Not reported
Corrective Action Component:	Not reported
Appeal Initiated Date:	Not reported
Appeal Resolution Date:	Not reported
Disposition Status Date:	Not reported
Disposition Status:	Not reported
Disposition Status Description:	Not reported

Map ID
Direction
Distance
Elevation | Site | MAP FINDINGS | Database(s) | EDR ID Number EPA ID Number

LAWRENCE BERKELEY NATIONAL LABORATORY (Continued) **1015757252**

Consent/Final Order Sequence Number: Not reported
Consent/Final Order Respondent Name: Not reported
Consent/Final Order Lead Agency: Not reported
Enforcement Type: Not reported
Enforcement Responsible Person: Not reported
Enforcement Responsible Sub-Organization: Not reported
SEP Sequence Number: Not reported
SEP Expenditure Amount: Not reported
SEP Scheduled Completion Date: Not reported
SEP Actual Date: Not reported
SEP Defaulted Date: Not reported
SEP Type: Not reported
SEP Type Description: Not reported
Proposed Amount: Not reported
Final Monetary Amount: Not reported
Paid Amount: Not reported
Final Count: Not reported
Final Amount: Not reported

Found Violation: Yes
Agency Which Determined Violation: EPA
Violation Short Description: LDR - General
Date Violation was Determined: 19870312
Actual Return to Compliance Date: 19880805
Return to Compliance Qualifier: Unverifiable
Violation Responsible Agency: EPA
Scheduled Compliance Date: Not reported
Enforcement Identifier: Not reported
Date of Enforcement Action: Not reported
Enforcement Responsible Agency: Not reported
Enforcement Docket Number: Not reported
Enforcement Attorney: Not reported
Corrective Action Component: Not reported
Appeal Initiated Date: Not reported
Appeal Resolution Date: Not reported
Disposition Status Date: Not reported
Disposition Status: Not reported
Disposition Status Description: Not reported
Consent/Final Order Sequence Number: Not reported
Consent/Final Order Respondent Name: Not reported
Consent/Final Order Lead Agency: Not reported
Enforcement Type: Not reported
Enforcement Responsible Person: Not reported
Enforcement Responsible Sub-Organization: Not reported
SEP Sequence Number: Not reported
SEP Expenditure Amount: Not reported
SEP Scheduled Completion Date: Not reported
SEP Actual Date: Not reported
SEP Defaulted Date: Not reported
SEP Type: Not reported
SEP Type Description: Not reported
Proposed Amount: Not reported
Final Monetary Amount: Not reported
Paid Amount: Not reported
Final Count: Not reported
Final Amount: Not reported

Map ID
Direction
Distance
Elevation Site

MAP FINDINGS

Database(s) EDR ID Number EPA ID Number

LAWRENCE BERKELEY NATIONAL LABORATORY (Continued) **1015757252**

Found Violation: No
Agency Which Determined Violation: Not reported
Violation Short Description: Not reported
Date Violation was Determined: Not reported
Actual Return to Compliance Date: Not reported
Return to Compliance Qualifier: Not reported
Violation Responsible Agency: Not reported
Scheduled Compliance Date: Not reported
Enforcement Identifier: Not reported
Date of Enforcement Action: Not reported
Enforcement Responsible Agency: Not reported
Enforcement Docket Number: Not reported
Enforcement Attorney: Not reported
Corrective Action Component: Not reported
Appeal Initiated Date: Not reported
Appeal Resolution Date: Not reported
Disposition Status Date: Not reported
Disposition Status: Not reported
Disposition Status Description: Not reported
Consent/Final Order Sequence Number: Not reported
Consent/Final Order Respondent Name: Not reported
Consent/Final Order Lead Agency: Not reported
Enforcement Type: Not reported
Enforcement Responsible Person: Not reported
Enforcement Responsible Sub-Organization: Not reported
SEP Sequence Number: Not reported
SEP Expenditure Amount: Not reported
SEP Scheduled Completion Date: Not reported
SEP Actual Date: Not reported
SEP Defaulted Date: Not reported
SEP Type: Not reported
SEP Type Description: Not reported
Proposed Amount: Not reported
Final Monetary Amount: Not reported
Paid Amount: Not reported
Final Count: Not reported
Final Amount: Not reported

Found Violation: No
Agency Which Determined Violation: Not reported
Violation Short Description: Not reported
Date Violation was Determined: Not reported
Actual Return to Compliance Date: Not reported
Return to Compliance Qualifier: Not reported
Violation Responsible Agency: Not reported
Scheduled Compliance Date: Not reported
Enforcement Identifier: Not reported
Date of Enforcement Action: Not reported
Enforcement Responsible Agency: Not reported
Enforcement Docket Number: Not reported
Enforcement Attorney: Not reported
Corrective Action Component: Not reported
Appeal Initiated Date: Not reported
Appeal Resolution Date: Not reported
Disposition Status Date: Not reported
Disposition Status: Not reported
Disposition Status Description: Not reported

Map ID
Direction
Distance
Elevation Site

MAP FINDINGS

Database(s) EDR ID Number EPA ID Number

LAWRENCE BERKELEY NATIONAL LABORATORY (Continued) **1015757252**

Consent/Final Order Sequence Number: Not reported
Consent/Final Order Respondent Name: Not reported
Consent/Final Order Lead Agency: Not reported
Enforcement Type: Not reported
Enforcement Responsible Person: Not reported
Enforcement Responsible Sub-Organization: Not reported
SEP Sequence Number: Not reported
SEP Expenditure Amount: Not reported
SEP Scheduled Completion Date: Not reported
SEP Actual Date: Not reported
SEP Defaulted Date: Not reported
SEP Type: Not reported
SEP Type Description: Not reported
Proposed Amount: Not reported
Final Monetary Amount: Not reported
Paid Amount: Not reported
Final Count: Not reported
Final Amount: Not reported

Found Violation: Yes
Agency Which Determined Violation: State
Violation Short Description: Generators - General
Date Violation was Determined: 19930315
Actual Return to Compliance Date: 19930424
Return to Compliance Qualifier: Observed
Violation Responsible Agency: State
Scheduled Compliance Date: Not reported
Enforcement Identifier: 009
Date of Enforcement Action: 19930928
Enforcement Responsible Agency: State
Enforcement Docket Number: Not reported
Enforcement Attorney: Not reported
Corrective Action Component: No
Appeal Initiated Date: Not reported
Appeal Resolution Date: Not reported
Disposition Status Date: Not reported
Disposition Status: Not reported
Disposition Status Description: Not reported
Consent/Final Order Sequence Number: Not reported
Consent/Final Order Respondent Name: Not reported
Consent/Final Order Lead Agency: Not reported
Enforcement Type: FINAL CIVIL JUDICIAL ACTION FOR COMPLIANCE AND/OR MONETARY PENALTY
Enforcement Responsible Person: R9STA
Enforcement Responsible Sub-Organization: Not reported
SEP Sequence Number: Not reported
SEP Expenditure Amount: Not reported
SEP Scheduled Completion Date: Not reported
SEP Actual Date: Not reported
SEP Defaulted Date: Not reported
SEP Type: Not reported
SEP Type Description: Not reported
Proposed Amount: Not reported
Final Monetary Amount: 18000
Paid Amount: 18000
Final Count: 1
Final Amount: 18000

Map ID
Direction
Distance
Elevation Site

MAP FINDINGS

Database(s) EDR ID Number EPA ID Number

LAWRENCE BERKELEY NATIONAL LABORATORY (Continued) **1015757252**

Found Violation: No
Agency Which Determined Violation: Not reported
Violation Short Description: Not reported
Date Violation was Determined: Not reported
Actual Return to Compliance Date: Not reported
Return to Compliance Qualifier: Not reported
Violation Responsible Agency: Not reported
Scheduled Compliance Date: Not reported
Enforcement Identifier: Not reported
Date of Enforcement Action: Not reported
Enforcement Responsible Agency: Not reported
Enforcement Docket Number: Not reported
Enforcement Attorney: Not reported
Corrective Action Component: Not reported
Appeal Initiated Date: Not reported
Appeal Resolution Date: Not reported
Disposition Status Date: Not reported
Disposition Status: Not reported
Disposition Status Description: Not reported
Consent/Final Order Sequence Number: Not reported
Consent/Final Order Respondent Name: Not reported
Consent/Final Order Lead Agency: Not reported
Enforcement Type: Not reported
Enforcement Responsible Person: Not reported
Enforcement Responsible Sub-Organization: Not reported
SEP Sequence Number: Not reported
SEP Expenditure Amount: Not reported
SEP Scheduled Completion Date: Not reported
SEP Actual Date: Not reported
SEP Defaulted Date: Not reported
SEP Type: Not reported
SEP Type Description: Not reported
Proposed Amount: Not reported
Final Monetary Amount: Not reported
Paid Amount: Not reported
Final Count: Not reported
Final Amount: Not reported

Found Violation: No
Agency Which Determined Violation: Not reported
Violation Short Description: Not reported
Date Violation was Determined: Not reported
Actual Return to Compliance Date: Not reported
Return to Compliance Qualifier: Not reported
Violation Responsible Agency: Not reported
Scheduled Compliance Date: Not reported
Enforcement Identifier: Not reported
Date of Enforcement Action: Not reported
Enforcement Responsible Agency: Not reported
Enforcement Docket Number: Not reported
Enforcement Attorney: Not reported
Corrective Action Component: Not reported
Appeal Initiated Date: Not reported
Appeal Resolution Date: Not reported
Disposition Status Date: Not reported
Disposition Status: Not reported
Disposition Status Description: Not reported

Map ID
Direction
Distance
Elevation Site

MAP FINDINGS

Database(s) EDR ID Number EPA ID Number

LAWRENCE BERKELEY NATIONAL LABORATORY (Continued) **1015757252**

Consent/Final Order Sequence Number: Not reported
Consent/Final Order Respondent Name: Not reported
Consent/Final Order Lead Agency: Not reported
Enforcement Type: Not reported
Enforcement Responsible Person: Not reported
Enforcement Responsible Sub-Organization: Not reported
SEP Sequence Number: Not reported
SEP Expenditure Amount: Not reported
SEP Scheduled Completion Date: Not reported
SEP Actual Date: Not reported
SEP Defaulted Date: Not reported
SEP Type: Not reported
SEP Type Description: Not reported
Proposed Amount: Not reported
Final Monetary Amount: Not reported
Paid Amount: Not reported
Final Count: Not reported
Final Amount: Not reported

Found Violation: No
Agency Which Determined Violation: Not reported
Violation Short Description: Not reported
Date Violation was Determined: Not reported
Actual Return to Compliance Date: Not reported
Return to Compliance Qualifier: Not reported
Violation Responsible Agency: Not reported
Scheduled Compliance Date: Not reported
Enforcement Identifier: Not reported
Date of Enforcement Action: Not reported
Enforcement Responsible Agency: Not reported
Enforcement Docket Number: Not reported
Enforcement Attorney: Not reported
Corrective Action Component: Not reported
Appeal Initiated Date: Not reported
Appeal Resolution Date: Not reported
Disposition Status Date: Not reported
Disposition Status: Not reported
Disposition Status Description: Not reported
Consent/Final Order Sequence Number: Not reported
Consent/Final Order Respondent Name: Not reported
Consent/Final Order Lead Agency: Not reported
Enforcement Type: Not reported
Enforcement Responsible Person: Not reported
Enforcement Responsible Sub-Organization: Not reported
SEP Sequence Number: Not reported
SEP Expenditure Amount: Not reported
SEP Scheduled Completion Date: Not reported
SEP Actual Date: Not reported
SEP Defaulted Date: Not reported
SEP Type: Not reported
SEP Type Description: Not reported
Proposed Amount: Not reported
Final Monetary Amount: Not reported
Paid Amount: Not reported
Final Count: Not reported
Final Amount: Not reported

Map ID
Direction
Distance
Elevation Site

MAP FINDINGS

Database(s) EDR ID Number EPA ID Number

LAWRENCE BERKELEY NATIONAL LABORATORY (Continued) **1015757252**

Found Violation:	Yes
Agency Which Determined Violation:	State
Violation Short Description:	TSD - General
Date Violation was Determined:	19930315
Actual Return to Compliance Date:	19930411
Return to Compliance Qualifier:	Observed
Violation Responsible Agency:	State
Scheduled Compliance Date:	19930724
Enforcement Identifier:	006
Date of Enforcement Action:	19930315
Enforcement Responsible Agency:	State
Enforcement Docket Number:	Not reported
Enforcement Attorney:	Not reported
Corrective Action Component:	No
Appeal Initiated Date:	Not reported
Appeal Resolution Date:	Not reported
Disposition Status Date:	Not reported
Disposition Status:	Not reported
Disposition Status Description:	Not reported
Consent/Final Order Sequence Number:	Not reported
Consent/Final Order Respondent Name:	Not reported
Consent/Final Order Lead Agency:	Not reported
Enforcement Type:	WRITTEN INFORMAL
Enforcement Responsible Person:	R9STA
Enforcement Responsible Sub-Organization:	Not reported
SEP Sequence Number:	Not reported
SEP Expenditure Amount:	Not reported
SEP Scheduled Completion Date:	Not reported
SEP Actual Date:	Not reported
SEP Defaulted Date:	Not reported
SEP Type:	Not reported
SEP Type Description:	Not reported
Proposed Amount:	Not reported
Final Monetary Amount:	Not reported
Paid Amount:	Not reported
Final Count:	Not reported
Final Amount:	Not reported

Found Violation:	Yes
Agency Which Determined Violation:	State
Violation Short Description:	TSD - General Facility Standards
Date Violation was Determined:	20040316
Actual Return to Compliance Date:	20040316
Return to Compliance Qualifier:	Documented
Violation Responsible Agency:	State
Scheduled Compliance Date:	Not reported
Enforcement Identifier:	200
Date of Enforcement Action:	20040322
Enforcement Responsible Agency:	State
Enforcement Docket Number:	Not reported
Enforcement Attorney:	Not reported
Corrective Action Component:	No
Appeal Initiated Date:	Not reported
Appeal Resolution Date:	Not reported
Disposition Status Date:	Not reported
Disposition Status:	Not reported
Disposition Status Description:	Not reported

Map ID
Direction
Distance
Elevation | Site | MAP FINDINGS | Database(s) | EDR ID Number / EPA ID Number

LAWRENCE BERKELEY NATIONAL LABORATORY (Continued) **1015757252**

Consent/Final Order Sequence Number: Not reported
Consent/Final Order Respondent Name: Not reported
Consent/Final Order Lead Agency: Not reported
Enforcement Type: WRITTEN INFORMAL
Enforcement Responsible Person: Not reported
Enforcement Responsible Sub-Organization: Not reported
SEP Sequence Number: Not reported
SEP Expenditure Amount: Not reported
SEP Scheduled Completion Date: Not reported
SEP Actual Date: Not reported
SEP Defaulted Date: Not reported
SEP Type: Not reported
SEP Type Description: Not reported
Proposed Amount: Not reported
Final Monetary Amount: Not reported
Paid Amount: Not reported
Final Count: Not reported
Final Amount: Not reported

Found Violation: Yes
Agency Which Determined Violation: EPA
Violation Short Description: TSD - Container Use and Management
Date Violation was Determined: 20090526
Actual Return to Compliance Date: 20090527
Return to Compliance Qualifier: Documented
Violation Responsible Agency: EPA
Scheduled Compliance Date: Not reported
Enforcement Identifier: 001
Date of Enforcement Action: 20100423
Enforcement Responsible Agency: EPA
Enforcement Docket Number: Not reported
Enforcement Attorney: Not reported
Corrective Action Component: No
Appeal Initiated Date: Not reported
Appeal Resolution Date: Not reported
Disposition Status Date: Not reported
Disposition Status: Not reported
Disposition Status Description: Not reported
Consent/Final Order Sequence Number: Not reported
Consent/Final Order Respondent Name: Not reported
Consent/Final Order Lead Agency: Not reported
Enforcement Type: WRITTEN INFORMAL
Enforcement Responsible Person: BCOFE
Enforcement Responsible Sub-Organization: Not reported
SEP Sequence Number: Not reported
SEP Expenditure Amount: Not reported
SEP Scheduled Completion Date: Not reported
SEP Actual Date: Not reported
SEP Defaulted Date: Not reported
SEP Type: Not reported
SEP Type Description: Not reported
Proposed Amount: Not reported
Final Monetary Amount: Not reported
Paid Amount: Not reported
Final Count: Not reported
Final Amount: Not reported

Map ID
Direction
Distance
Elevation | Site | MAP FINDINGS | Database(s) | EDR ID Number EPA ID Number

LAWRENCE BERKELEY NATIONAL LABORATORY (Continued) **1015757252**

Found Violation:	Yes
Agency Which Determined Violation:	State
Violation Short Description:	Generators - General
Date Violation was Determined:	19920407
Actual Return to Compliance Date:	19920513
Return to Compliance Qualifier:	Observed
Violation Responsible Agency:	State
Scheduled Compliance Date:	Not reported
Enforcement Identifier:	010
Date of Enforcement Action:	19930930
Enforcement Responsible Agency:	State
Enforcement Docket Number:	Not reported
Enforcement Attorney:	Not reported
Corrective Action Component:	No
Appeal Initiated Date:	Not reported
Appeal Resolution Date:	Not reported
Disposition Status Date:	Not reported
Disposition Status:	Not reported
Disposition Status Description:	Not reported
Consent/Final Order Sequence Number:	Not reported
Consent/Final Order Respondent Name:	Not reported
Consent/Final Order Lead Agency:	Not reported
Enforcement Type:	FINAL 3008(A) COMPLIANCE ORDER
Enforcement Responsible Person:	R9STA
Enforcement Responsible Sub-Organization:	Not reported
SEP Sequence Number:	Not reported
SEP Expenditure Amount:	Not reported
SEP Scheduled Completion Date:	Not reported
SEP Actual Date:	Not reported
SEP Defaulted Date:	Not reported
SEP Type:	Not reported
SEP Type Description:	Not reported
Proposed Amount:	Not reported
Final Monetary Amount:	19616
Paid Amount:	Not reported
Final Count:	1
Final Amount:	19616

Found Violation:	Yes
Agency Which Determined Violation:	State
Violation Short Description:	LDR - General
Date Violation was Determined:	19900124
Actual Return to Compliance Date:	19900515
Return to Compliance Qualifier:	Observed
Violation Responsible Agency:	State
Scheduled Compliance Date:	19900521
Enforcement Identifier:	001
Date of Enforcement Action:	19900416
Enforcement Responsible Agency:	State
Enforcement Docket Number:	Not reported
Enforcement Attorney:	Not reported
Corrective Action Component:	No
Appeal Initiated Date:	Not reported
Appeal Resolution Date:	Not reported
Disposition Status Date:	Not reported
Disposition Status:	Not reported
Disposition Status Description:	Not reported

Map ID
Direction
Distance
Elevation | Site | MAP FINDINGS | Database(s) | EDR ID Number EPA ID Number

LAWRENCE BERKELEY NATIONAL LABORATORY (Continued) **1015757252**

Consent/Final Order Sequence Number: Not reported
Consent/Final Order Respondent Name: Not reported
Consent/Final Order Lead Agency: Not reported
Enforcement Type: WRITTEN INFORMAL
Enforcement Responsible Person: R9STA
Enforcement Responsible Sub-Organization: Not reported
SEP Sequence Number: Not reported
SEP Expenditure Amount: Not reported
SEP Scheduled Completion Date: Not reported
SEP Actual Date: Not reported
SEP Defaulted Date: Not reported
SEP Type: Not reported
SEP Type Description: Not reported
Proposed Amount: Not reported
Final Monetary Amount: Not reported
Paid Amount: Not reported
Final Count: Not reported
Final Amount: Not reported

Found Violation: Yes
Agency Which Determined Violation: State
Violation Short Description: TSD - General Facility Standards
Date Violation was Determined: 20030422
Actual Return to Compliance Date: 20030425
Return to Compliance Qualifier: Unverifiable
Violation Responsible Agency: State
Scheduled Compliance Date: Not reported
Enforcement Identifier: 202
Date of Enforcement Action: 20070313
Enforcement Responsible Agency: State
Enforcement Docket Number: Not reported
Enforcement Attorney: Not reported
Corrective Action Component: No
Appeal Initiated Date: Not reported
Appeal Resolution Date: Not reported
Disposition Status Date: Not reported
Disposition Status: Not reported
Disposition Status Description: Not reported
Consent/Final Order Sequence Number: Not reported
Consent/Final Order Respondent Name: Not reported
Consent/Final Order Lead Agency: Not reported
Enforcement Type: SINGLE SITE CA/FO
Enforcement Responsible Person: Not reported
Enforcement Responsible Sub-Organization: Not reported
SEP Sequence Number: Not reported
SEP Expenditure Amount: Not reported
SEP Scheduled Completion Date: Not reported
SEP Actual Date: Not reported
SEP Defaulted Date: Not reported
SEP Type: Not reported
SEP Type Description: Not reported
Proposed Amount: Not reported
Final Monetary Amount: 28000
Paid Amount: Not reported
Final Count: 1
Final Amount: 28000

Map ID
Direction
Distance
Elevation Site

MAP FINDINGS

Database(s) EDR ID Number EPA ID Number

LAWRENCE BERKELEY NATIONAL LABORATORY (Continued) **1015757252**

Found Violation:	Yes
Agency Which Determined Violation:	State
Violation Short Description:	Generators - General
Date Violation was Determined:	19930315
Actual Return to Compliance Date:	19930411
Return to Compliance Qualifier:	Observed
Violation Responsible Agency:	State
Scheduled Compliance Date:	19930724
Enforcement Identifier:	006
Date of Enforcement Action:	19930315
Enforcement Responsible Agency:	State
Enforcement Docket Number:	Not reported
Enforcement Attorney:	Not reported
Corrective Action Component:	No
Appeal Initiated Date:	Not reported
Appeal Resolution Date:	Not reported
Disposition Status Date:	Not reported
Disposition Status:	Not reported
Disposition Status Description:	Not reported
Consent/Final Order Sequence Number:	Not reported
Consent/Final Order Respondent Name:	Not reported
Consent/Final Order Lead Agency:	Not reported
Enforcement Type:	WRITTEN INFORMAL
Enforcement Responsible Person:	R9STA
Enforcement Responsible Sub-Organization:	Not reported
SEP Sequence Number:	Not reported
SEP Expenditure Amount:	Not reported
SEP Scheduled Completion Date:	Not reported
SEP Actual Date:	Not reported
SEP Defaulted Date:	Not reported
SEP Type:	Not reported
SEP Type Description:	Not reported
Proposed Amount:	Not reported
Final Monetary Amount:	Not reported
Paid Amount:	Not reported
Final Count:	Not reported
Final Amount:	Not reported

Found Violation:	Yes
Agency Which Determined Violation:	State
Violation Short Description:	Generators - General
Date Violation was Determined:	19950816
Actual Return to Compliance Date:	19951211
Return to Compliance Qualifier:	Observed
Violation Responsible Agency:	State
Scheduled Compliance Date:	Not reported
Enforcement Identifier:	012
Date of Enforcement Action:	19951030
Enforcement Responsible Agency:	State
Enforcement Docket Number:	Not reported
Enforcement Attorney:	Not reported
Corrective Action Component:	No
Appeal Initiated Date:	Not reported
Appeal Resolution Date:	Not reported
Disposition Status Date:	Not reported
Disposition Status:	Not reported
Disposition Status Description:	Not reported

Map ID
Direction
Distance
Elevation | Site | MAP FINDINGS | Database(s) | EDR ID Number / EPA ID Number

LAWRENCE BERKELEY NATIONAL LABORATORY (Continued) **1015757252**

Consent/Final Order Sequence Number: Not reported
Consent/Final Order Respondent Name: Not reported
Consent/Final Order Lead Agency: Not reported
Enforcement Type: WRITTEN INFORMAL
Enforcement Responsible Person: R9STA
Enforcement Responsible Sub-Organization: Not reported
SEP Sequence Number: Not reported
SEP Expenditure Amount: Not reported
SEP Scheduled Completion Date: Not reported
SEP Actual Date: Not reported
SEP Defaulted Date: Not reported
SEP Type: Not reported
SEP Type Description: Not reported
Proposed Amount: Not reported
Final Monetary Amount: Not reported
Paid Amount: Not reported
Final Count: Not reported
Final Amount: Not reported

Found Violation: No
Agency Which Determined Violation: Not reported
Violation Short Description: Not reported
Date Violation was Determined: Not reported
Actual Return to Compliance Date: Not reported
Return to Compliance Qualifier: Not reported
Violation Responsible Agency: Not reported
Scheduled Compliance Date: Not reported
Enforcement Identifier: Not reported
Date of Enforcement Action: Not reported
Enforcement Responsible Agency: Not reported
Enforcement Docket Number: Not reported
Enforcement Attorney: Not reported
Corrective Action Component: Not reported
Appeal Initiated Date: Not reported
Appeal Resolution Date: Not reported
Disposition Status Date: Not reported
Disposition Status: Not reported
Disposition Status Description: Not reported
Consent/Final Order Sequence Number: Not reported
Consent/Final Order Respondent Name: Not reported
Consent/Final Order Lead Agency: Not reported
Enforcement Type: Not reported
Enforcement Responsible Person: Not reported
Enforcement Responsible Sub-Organization: Not reported
SEP Sequence Number: Not reported
SEP Expenditure Amount: Not reported
SEP Scheduled Completion Date: Not reported
SEP Actual Date: Not reported
SEP Defaulted Date: Not reported
SEP Type: Not reported
SEP Type Description: Not reported
Proposed Amount: Not reported
Final Monetary Amount: Not reported
Paid Amount: Not reported
Final Count: Not reported
Final Amount: Not reported

Map ID
Direction
Distance
Elevation Site

MAP FINDINGS

Database(s) EDR ID Number EPA ID Number

LAWRENCE BERKELEY NATIONAL LABORATORY (Continued) **1015757252**

Found Violation:	Yes
Agency Which Determined Violation:	State
Violation Short Description:	Generators - Pre-transport
Date Violation was Determined:	20180711
Actual Return to Compliance Date:	20180809
Return to Compliance Qualifier:	Documented
Violation Responsible Agency:	State
Scheduled Compliance Date:	Not reported
Enforcement Identifier:	Not reported
Date of Enforcement Action:	Not reported
Enforcement Responsible Agency:	Not reported
Enforcement Docket Number:	Not reported
Enforcement Attorney:	Not reported
Corrective Action Component:	Not reported
Appeal Initiated Date:	Not reported
Appeal Resolution Date:	Not reported
Disposition Status Date:	Not reported
Disposition Status:	Not reported
Disposition Status Description:	Not reported
Consent/Final Order Sequence Number:	Not reported
Consent/Final Order Respondent Name:	Not reported
Consent/Final Order Lead Agency:	Not reported
Enforcement Type:	Not reported
Enforcement Responsible Person:	Not reported
Enforcement Responsible Sub-Organization:	Not reported
SEP Sequence Number:	Not reported
SEP Expenditure Amount:	Not reported
SEP Scheduled Completion Date:	Not reported
SEP Actual Date:	Not reported
SEP Defaulted Date:	Not reported
SEP Type:	Not reported
SEP Type Description:	Not reported
Proposed Amount:	Not reported
Final Monetary Amount:	Not reported
Paid Amount:	Not reported
Final Count:	Not reported
Final Amount:	Not reported

Found Violation:	Yes
Agency Which Determined Violation:	EPA
Violation Short Description:	TSD - Preparedness and Prevention
Date Violation was Determined:	20130430
Actual Return to Compliance Date:	20130711
Return to Compliance Qualifier:	Documented
Violation Responsible Agency:	EPA
Scheduled Compliance Date:	Not reported
Enforcement Identifier:	Not reported
Date of Enforcement Action:	Not reported
Enforcement Responsible Agency:	Not reported
Enforcement Docket Number:	Not reported
Enforcement Attorney:	Not reported
Corrective Action Component:	Not reported
Appeal Initiated Date:	Not reported
Appeal Resolution Date:	Not reported
Disposition Status Date:	Not reported
Disposition Status:	Not reported
Disposition Status Description:	Not reported

Map ID
Direction
Distance
Elevation Site

MAP FINDINGS

Database(s) EDR ID Number EPA ID Number

LAWRENCE BERKELEY NATIONAL LABORATORY (Continued) **1015757252**

Consent/Final Order Sequence Number: Not reported
Consent/Final Order Respondent Name: Not reported
Consent/Final Order Lead Agency: Not reported
Enforcement Type: Not reported
Enforcement Responsible Person: Not reported
Enforcement Responsible Sub-Organization: Not reported
SEP Sequence Number: Not reported
SEP Expenditure Amount: Not reported
SEP Scheduled Completion Date: Not reported
SEP Actual Date: Not reported
SEP Defaulted Date: Not reported
SEP Type: Not reported
SEP Type Description: Not reported
Proposed Amount: Not reported
Final Monetary Amount: Not reported
Paid Amount: Not reported
Final Count: Not reported
Final Amount: Not reported

Found Violation: Yes
Agency Which Determined Violation: State
Violation Short Description: TSD - General
Date Violation was Determined: 19901129
Actual Return to Compliance Date: 19910826
Return to Compliance Qualifier: Observed
Violation Responsible Agency: State
Scheduled Compliance Date: Not reported
Enforcement Identifier: 010
Date of Enforcement Action: 19930930
Enforcement Responsible Agency: State
Enforcement Docket Number: Not reported
Enforcement Attorney: Not reported
Corrective Action Component: No
Appeal Initiated Date: Not reported
Appeal Resolution Date: Not reported
Disposition Status Date: Not reported
Disposition Status: Not reported
Disposition Status Description: Not reported
Consent/Final Order Sequence Number: Not reported
Consent/Final Order Respondent Name: Not reported
Consent/Final Order Lead Agency: Not reported
Enforcement Type: FINAL 3008(A) COMPLIANCE ORDER
Enforcement Responsible Person: R9STA
Enforcement Responsible Sub-Organization: Not reported
SEP Sequence Number: Not reported
SEP Expenditure Amount: Not reported
SEP Scheduled Completion Date: Not reported
SEP Actual Date: Not reported
SEP Defaulted Date: Not reported
SEP Type: Not reported
SEP Type Description: Not reported
Proposed Amount: Not reported
Final Monetary Amount: 19616
Paid Amount: Not reported
Final Count: 1
Final Amount: 19616

Map ID
Direction
Distance
Elevation | Site | MAP FINDINGS | Database(s) | EDR ID Number EPA ID Number

LAWRENCE BERKELEY NATIONAL LABORATORY (Continued) **1015757252**

Found Violation: Yes
Agency Which Determined Violation: State
Violation Short Description: TSD - Closure/Post-Closure
Date Violation was Determined: 19901129
Actual Return to Compliance Date: 19910826
Return to Compliance Qualifier: Observed
Violation Responsible Agency: State
Scheduled Compliance Date: Not reported
Enforcement Identifier: 011
Date of Enforcement Action: 19930930
Enforcement Responsible Agency: State
Enforcement Docket Number: Not reported
Enforcement Attorney: Not reported
Corrective Action Component: No
Appeal Initiated Date: Not reported
Appeal Resolution Date: Not reported
Disposition Status Date: Not reported
Disposition Status: Not reported
Disposition Status Description: Not reported
Consent/Final Order Sequence Number: Not reported
Consent/Final Order Respondent Name: Not reported
Consent/Final Order Lead Agency: Not reported
Enforcement Type: FINAL CIVIL JUDICIAL ACTION FOR COMPLIANCE AND/OR MONETARY PENALTY
Enforcement Responsible Person: R9STA
Enforcement Responsible Sub-Organization: Not reported
SEP Sequence Number: Not reported
SEP Expenditure Amount: Not reported
SEP Scheduled Completion Date: Not reported
SEP Actual Date: Not reported
SEP Defaulted Date: Not reported
SEP Type: Not reported
SEP Type Description: Not reported
Proposed Amount: Not reported
Final Monetary Amount: Not reported
Paid Amount: Not reported
Final Count: Not reported
Final Amount: Not reported

Found Violation: Yes
Agency Which Determined Violation: State
Violation Short Description: TSD - General
Date Violation was Determined: 19901129
Actual Return to Compliance Date: 19910826
Return to Compliance Qualifier: Observed
Violation Responsible Agency: State
Scheduled Compliance Date: Not reported
Enforcement Identifier: 011
Date of Enforcement Action: 19930930
Enforcement Responsible Agency: State
Enforcement Docket Number: Not reported
Enforcement Attorney: Not reported
Corrective Action Component: No
Appeal Initiated Date: Not reported
Appeal Resolution Date: Not reported
Disposition Status Date: Not reported
Disposition Status: Not reported
Disposition Status Description: Not reported

Map ID
Direction
Distance
Elevation Site

MAP FINDINGS

Database(s) EDR ID Number EPA ID Number

LAWRENCE BERKELEY NATIONAL LABORATORY (Continued) **1015757252**

Consent/Final Order Sequence Number: Not reported
Consent/Final Order Respondent Name: Not reported
Consent/Final Order Lead Agency: Not reported
Enforcement Type: FINAL CIVIL JUDICIAL ACTION FOR COMPLIANCE AND/OR MONETARY PENALTY
Enforcement Responsible Person: R9STA
Enforcement Responsible Sub-Organization: Not reported
SEP Sequence Number: Not reported
SEP Expenditure Amount: Not reported
SEP Scheduled Completion Date: Not reported
SEP Actual Date: Not reported
SEP Defaulted Date: Not reported
SEP Type: Not reported
SEP Type Description: Not reported
Proposed Amount: Not reported
Final Monetary Amount: Not reported
Paid Amount: Not reported
Final Count: Not reported
Final Amount: Not reported

Found Violation: Yes
Agency Which Determined Violation: State
Violation Short Description: Generators - General
Date Violation was Determined: 20150227
Actual Return to Compliance Date: 20150227
Return to Compliance Qualifier: Documented
Violation Responsible Agency: State
Scheduled Compliance Date: Not reported
Enforcement Identifier: 511
Date of Enforcement Action: 20151117
Enforcement Responsible Agency: State
Enforcement Docket Number: Not reported
Enforcement Attorney: Not reported
Corrective Action Component: No
Appeal Initiated Date: Not reported
Appeal Resolution Date: Not reported
Disposition Status Date: Not reported
Disposition Status: Not reported
Disposition Status Description: Not reported
Consent/Final Order Sequence Number: Not reported
Consent/Final Order Respondent Name: Not reported
Consent/Final Order Lead Agency: Not reported
Enforcement Type: Not reported
Enforcement Responsible Person: Not reported
Enforcement Responsible Sub-Organization: Not reported
SEP Sequence Number: Not reported
SEP Expenditure Amount: Not reported
SEP Scheduled Completion Date: Not reported
SEP Actual Date: Not reported
SEP Defaulted Date: Not reported
SEP Type: Not reported
SEP Type Description: Not reported
Proposed Amount: Not reported
Final Monetary Amount: Not reported
Paid Amount: Not reported
Final Count: Not reported
Final Amount: Not reported

Map ID
Direction
Distance
Elevation Site

MAP FINDINGS

Database(s) EDR ID Number EPA ID Number

LAWRENCE BERKELEY NATIONAL LABORATORY (Continued) **1015757252**

Found Violation: Yes
Agency Which Determined Violation: State
Violation Short Description: TSD - General
Date Violation was Determined: 19950816
Actual Return to Compliance Date: 19950816
Return to Compliance Qualifier: Observed
Violation Responsible Agency: State
Scheduled Compliance Date: Not reported
Enforcement Identifier: 012
Date of Enforcement Action: 19951030
Enforcement Responsible Agency: State
Enforcement Docket Number: Not reported
Enforcement Attorney: Not reported
Corrective Action Component: No
Appeal Initiated Date: Not reported
Appeal Resolution Date: Not reported
Disposition Status Date: Not reported
Disposition Status: Not reported
Disposition Status Description: Not reported
Consent/Final Order Sequence Number: Not reported
Consent/Final Order Respondent Name: Not reported
Consent/Final Order Lead Agency: Not reported
Enforcement Type: WRITTEN INFORMAL
Enforcement Responsible Person: R9STA
Enforcement Responsible Sub-Organization: Not reported
SEP Sequence Number: Not reported
SEP Expenditure Amount: Not reported
SEP Scheduled Completion Date: Not reported
SEP Actual Date: Not reported
SEP Defaulted Date: Not reported
SEP Type: Not reported
SEP Type Description: Not reported
Proposed Amount: Not reported
Final Monetary Amount: Not reported
Paid Amount: Not reported
Final Count: Not reported
Final Amount: Not reported

Found Violation: Yes
Agency Which Determined Violation: EPA
Violation Short Description: TSD - General
Date Violation was Determined: 19880805
Actual Return to Compliance Date: 19881219
Return to Compliance Qualifier: Observed
Violation Responsible Agency: State
Scheduled Compliance Date: 19881228
Enforcement Identifier: 004
Date of Enforcement Action: 19881214
Enforcement Responsible Agency: EPA
Enforcement Docket Number: Not reported
Enforcement Attorney: Not reported
Corrective Action Component: No
Appeal Initiated Date: Not reported
Appeal Resolution Date: Not reported
Disposition Status Date: Not reported
Disposition Status: Not reported
Disposition Status Description: Not reported

Map ID
Direction
Distance
Elevation Site

MAP FINDINGS

Database(s) EDR ID Number EPA ID Number

LAWRENCE BERKELEY NATIONAL LABORATORY (Continued) **1015757252**

Consent/Final Order Sequence Number: Not reported
Consent/Final Order Respondent Name: Not reported
Consent/Final Order Lead Agency: Not reported
Enforcement Type: WRITTEN INFORMAL
Enforcement Responsible Person: R9EPA
Enforcement Responsible Sub-Organization: Not reported
SEP Sequence Number: Not reported
SEP Expenditure Amount: Not reported
SEP Scheduled Completion Date: Not reported
SEP Actual Date: Not reported
SEP Defaulted Date: Not reported
SEP Type: Not reported
SEP Type Description: Not reported
Proposed Amount: Not reported
Final Monetary Amount: Not reported
Paid Amount: Not reported
Final Count: Not reported
Final Amount: Not reported

Found Violation: Yes
Agency Which Determined Violation: State
Violation Short Description: LDR - General
Date Violation was Determined: 19920407
Actual Return to Compliance Date: 19930513
Return to Compliance Qualifier: Observed
Violation Responsible Agency: State
Scheduled Compliance Date: 19920612
Enforcement Identifier: Not reported
Date of Enforcement Action: Not reported
Enforcement Responsible Agency: Not reported
Enforcement Docket Number: Not reported
Enforcement Attorney: Not reported
Corrective Action Component: Not reported
Appeal Initiated Date: Not reported
Appeal Resolution Date: Not reported
Disposition Status Date: Not reported
Disposition Status: Not reported
Disposition Status Description: Not reported
Consent/Final Order Sequence Number: Not reported
Consent/Final Order Respondent Name: Not reported
Consent/Final Order Lead Agency: Not reported
Enforcement Type: Not reported
Enforcement Responsible Person: Not reported
Enforcement Responsible Sub-Organization: Not reported
SEP Sequence Number: Not reported
SEP Expenditure Amount: Not reported
SEP Scheduled Completion Date: Not reported
SEP Actual Date: Not reported
SEP Defaulted Date: Not reported
SEP Type: Not reported
SEP Type Description: Not reported
Proposed Amount: Not reported
Final Monetary Amount: Not reported
Paid Amount: Not reported
Final Count: Not reported
Final Amount: Not reported

Map ID
Direction
Distance
Elevation Site

MAP FINDINGS

Database(s) EDR ID Number EPA ID Number

LAWRENCE BERKELEY NATIONAL LABORATORY (Continued) **1015757252**

Found Violation:	No
Agency Which Determined Violation:	Not reported
Violation Short Description:	Not reported
Date Violation was Determined:	Not reported
Actual Return to Compliance Date:	Not reported
Return to Compliance Qualifier:	Not reported
Violation Responsible Agency:	Not reported
Scheduled Compliance Date:	Not reported
Enforcement Identifier:	Not reported
Date of Enforcement Action:	Not reported
Enforcement Responsible Agency:	Not reported
Enforcement Docket Number:	Not reported
Enforcement Attorney:	Not reported
Corrective Action Component:	Not reported
Appeal Initiated Date:	Not reported
Appeal Resolution Date:	Not reported
Disposition Status Date:	Not reported
Disposition Status:	Not reported
Disposition Status Description:	Not reported
Consent/Final Order Sequence Number:	Not reported
Consent/Final Order Respondent Name:	Not reported
Consent/Final Order Lead Agency:	Not reported
Enforcement Type:	Not reported
Enforcement Responsible Person:	Not reported
Enforcement Responsible Sub-Organization:	Not reported
SEP Sequence Number:	Not reported
SEP Expenditure Amount:	Not reported
SEP Scheduled Completion Date:	Not reported
SEP Actual Date:	Not reported
SEP Defaulted Date:	Not reported
SEP Type:	Not reported
SEP Type Description:	Not reported
Proposed Amount:	Not reported
Final Monetary Amount:	Not reported
Paid Amount:	Not reported
Final Count:	Not reported
Final Amount:	Not reported

Found Violation:	Yes
Agency Which Determined Violation:	State
Violation Short Description:	TSD - General
Date Violation was Determined:	19930315
Actual Return to Compliance Date:	19930424
Return to Compliance Qualifier:	Observed
Violation Responsible Agency:	State
Scheduled Compliance Date:	19930724
Enforcement Identifier:	006
Date of Enforcement Action:	19930315
Enforcement Responsible Agency:	State
Enforcement Docket Number:	Not reported
Enforcement Attorney:	Not reported
Corrective Action Component:	No
Appeal Initiated Date:	Not reported
Appeal Resolution Date:	Not reported
Disposition Status Date:	Not reported
Disposition Status:	Not reported
Disposition Status Description:	Not reported

Map ID
Direction
Distance
Elevation | Site | MAP FINDINGS | Database(s) | EDR ID Number / EPA ID Number

LAWRENCE BERKELEY NATIONAL LABORATORY (Continued) **1015757252**

Consent/Final Order Sequence Number: Not reported
Consent/Final Order Respondent Name: Not reported
Consent/Final Order Lead Agency: Not reported
Enforcement Type: WRITTEN INFORMAL
Enforcement Responsible Person: R9STA
Enforcement Responsible Sub-Organization: Not reported
SEP Sequence Number: Not reported
SEP Expenditure Amount: Not reported
SEP Scheduled Completion Date: Not reported
SEP Actual Date: Not reported
SEP Defaulted Date: Not reported
SEP Type: Not reported
SEP Type Description: Not reported
Proposed Amount: Not reported
Final Monetary Amount: Not reported
Paid Amount: Not reported
Final Count: Not reported
Final Amount: Not reported

Found Violation: No
Agency Which Determined Violation: Not reported
Violation Short Description: Not reported
Date Violation was Determined: Not reported
Actual Return to Compliance Date: Not reported
Return to Compliance Qualifier: Not reported
Violation Responsible Agency: Not reported
Scheduled Compliance Date: Not reported
Enforcement Identifier: Not reported
Date of Enforcement Action: Not reported
Enforcement Responsible Agency: Not reported
Enforcement Docket Number: Not reported
Enforcement Attorney: Not reported
Corrective Action Component: Not reported
Appeal Initiated Date: Not reported
Appeal Resolution Date: Not reported
Disposition Status Date: Not reported
Disposition Status: Not reported
Disposition Status Description: Not reported
Consent/Final Order Sequence Number: Not reported
Consent/Final Order Respondent Name: Not reported
Consent/Final Order Lead Agency: Not reported
Enforcement Type: Not reported
Enforcement Responsible Person: Not reported
Enforcement Responsible Sub-Organization: Not reported
SEP Sequence Number: Not reported
SEP Expenditure Amount: Not reported
SEP Scheduled Completion Date: Not reported
SEP Actual Date: Not reported
SEP Defaulted Date: Not reported
SEP Type: Not reported
SEP Type Description: Not reported
Proposed Amount: Not reported
Final Monetary Amount: Not reported
Paid Amount: Not reported
Final Count: Not reported
Final Amount: Not reported

Map ID
Direction
Distance
Elevation | Site | MAP FINDINGS | Database(s) | EDR ID Number EPA ID Number

LAWRENCE BERKELEY NATIONAL LABORATORY (Continued) **1015757252**

Found Violation:	Yes
Agency Which Determined Violation:	State
Violation Short Description:	TSD - General Facility Standards
Date Violation was Determined:	20060523
Actual Return to Compliance Date:	20060523
Return to Compliance Qualifier:	Documented
Violation Responsible Agency:	State
Scheduled Compliance Date:	Not reported
Enforcement Identifier:	200
Date of Enforcement Action:	20060609
Enforcement Responsible Agency:	State
Enforcement Docket Number:	Not reported
Enforcement Attorney:	Not reported
Corrective Action Component:	No
Appeal Initiated Date:	Not reported
Appeal Resolution Date:	Not reported
Disposition Status Date:	Not reported
Disposition Status:	Not reported
Disposition Status Description:	Not reported
Consent/Final Order Sequence Number:	Not reported
Consent/Final Order Respondent Name:	Not reported
Consent/Final Order Lead Agency:	Not reported
Enforcement Type:	WRITTEN INFORMAL
Enforcement Responsible Person:	Not reported
Enforcement Responsible Sub-Organization:	Not reported
SEP Sequence Number:	Not reported
SEP Expenditure Amount:	Not reported
SEP Scheduled Completion Date:	Not reported
SEP Actual Date:	Not reported
SEP Defaulted Date:	Not reported
SEP Type:	Not reported
SEP Type Description:	Not reported
Proposed Amount:	Not reported
Final Monetary Amount:	Not reported
Paid Amount:	Not reported
Final Count:	Not reported
Final Amount:	Not reported

Found Violation:	Yes
Agency Which Determined Violation:	State
Violation Short Description:	Generators - General
Date Violation was Determined:	20150227
Actual Return to Compliance Date:	20150227
Return to Compliance Qualifier:	Documented
Violation Responsible Agency:	State
Scheduled Compliance Date:	Not reported
Enforcement Identifier:	511
Date of Enforcement Action:	20151117
Enforcement Responsible Agency:	State
Enforcement Docket Number:	Not reported
Enforcement Attorney:	Not reported
Corrective Action Component:	No
Appeal Initiated Date:	Not reported
Appeal Resolution Date:	Not reported
Disposition Status Date:	Not reported
Disposition Status:	Not reported
Disposition Status Description:	Not reported

Map ID
Direction
Distance
Elevation | Site | MAP FINDINGS | Database(s) | EDR ID Number EPA ID Number

LAWRENCE BERKELEY NATIONAL LABORATORY (Continued) **1015757252**

Consent/Final Order Sequence Number: Not reported
Consent/Final Order Respondent Name: Not reported
Consent/Final Order Lead Agency: Not reported
Enforcement Type: Not reported
Enforcement Responsible Person: Not reported
Enforcement Responsible Sub-Organization: Not reported
SEP Sequence Number: Not reported
SEP Expenditure Amount: Not reported
SEP Scheduled Completion Date: Not reported
SEP Actual Date: Not reported
SEP Defaulted Date: Not reported
SEP Type: Not reported
SEP Type Description: Not reported
Proposed Amount: Not reported
Final Monetary Amount: Not reported
Paid Amount: Not reported
Final Count: Not reported
Final Amount: Not reported

Found Violation: Yes
Agency Which Determined Violation: State
Violation Short Description: TSD - General Facility Standards
Date Violation was Determined: 20030422
Actual Return to Compliance Date: 20030425
Return to Compliance Qualifier: Unverifiable
Violation Responsible Agency: State
Scheduled Compliance Date: Not reported
Enforcement Identifier: 503
Date of Enforcement Action: 20030606
Enforcement Responsible Agency: State
Enforcement Docket Number: Not reported
Enforcement Attorney: Not reported
Corrective Action Component: No
Appeal Initiated Date: Not reported
Appeal Resolution Date: Not reported
Disposition Status Date: Not reported
Disposition Status: Not reported
Disposition Status Description: Not reported
Consent/Final Order Sequence Number: Not reported
Consent/Final Order Respondent Name: Not reported
Consent/Final Order Lead Agency: Not reported
Enforcement Type: Not reported
Enforcement Responsible Person: Not reported
Enforcement Responsible Sub-Organization: Not reported
SEP Sequence Number: Not reported
SEP Expenditure Amount: Not reported
SEP Scheduled Completion Date: Not reported
SEP Actual Date: Not reported
SEP Defaulted Date: Not reported
SEP Type: Not reported
SEP Type Description: Not reported
Proposed Amount: Not reported
Final Monetary Amount: Not reported
Paid Amount: Not reported
Final Count: Not reported
Final Amount: Not reported

Map ID
Direction
Distance
Elevation Site

MAP FINDINGS

Database(s) EDR ID Number EPA ID Number

LAWRENCE BERKELEY NATIONAL LABORATORY (Continued) **1015757252**

Found Violation:	Yes
Agency Which Determined Violation:	State
Violation Short Description:	Generators - General
Date Violation was Determined:	20140619
Actual Return to Compliance Date:	20140717
Return to Compliance Qualifier:	Documented
Violation Responsible Agency:	State
Scheduled Compliance Date:	20140719
Enforcement Identifier:	601
Date of Enforcement Action:	20140619
Enforcement Responsible Agency:	State
Enforcement Docket Number:	Not reported
Enforcement Attorney:	Not reported
Corrective Action Component:	No
Appeal Initiated Date:	Not reported
Appeal Resolution Date:	Not reported
Disposition Status Date:	Not reported
Disposition Status:	Not reported
Disposition Status Description:	Not reported
Consent/Final Order Sequence Number:	Not reported
Consent/Final Order Respondent Name:	Not reported
Consent/Final Order Lead Agency:	Not reported
Enforcement Type:	WRITTEN INFORMAL
Enforcement Responsible Person:	Not reported
Enforcement Responsible Sub-Organization:	Not reported
SEP Sequence Number:	Not reported
SEP Expenditure Amount:	Not reported
SEP Scheduled Completion Date:	Not reported
SEP Actual Date:	Not reported
SEP Defaulted Date:	Not reported
SEP Type:	Not reported
SEP Type Description:	Not reported
Proposed Amount:	Not reported
Final Monetary Amount:	Not reported
Paid Amount:	Not reported
Final Count:	Not reported
Final Amount:	Not reported

Found Violation:	Yes
Agency Which Determined Violation:	EPA
Violation Short Description:	TSD - Manifest/Records/Reporting
Date Violation was Determined:	20170912
Actual Return to Compliance Date:	20171012
Return to Compliance Qualifier:	Documented
Violation Responsible Agency:	EPA
Scheduled Compliance Date:	Not reported
Enforcement Identifier:	Not reported
Date of Enforcement Action:	Not reported
Enforcement Responsible Agency:	Not reported
Enforcement Docket Number:	Not reported
Enforcement Attorney:	Not reported
Corrective Action Component:	Not reported
Appeal Initiated Date:	Not reported
Appeal Resolution Date:	Not reported
Disposition Status Date:	Not reported
Disposition Status:	Not reported
Disposition Status Description:	Not reported

Map ID
Direction
Distance
Elevation | Site | MAP FINDINGS | Database(s) | EDR ID Number EPA ID Number

LAWRENCE BERKELEY NATIONAL LABORATORY (Continued) **1015757252**

Consent/Final Order Sequence Number: Not reported
Consent/Final Order Respondent Name: Not reported
Consent/Final Order Lead Agency: Not reported
Enforcement Type: Not reported
Enforcement Responsible Person: Not reported
Enforcement Responsible Sub-Organization: Not reported
SEP Sequence Number: Not reported
SEP Expenditure Amount: Not reported
SEP Scheduled Completion Date: Not reported
SEP Actual Date: Not reported
SEP Defaulted Date: Not reported
SEP Type: Not reported
SEP Type Description: Not reported
Proposed Amount: Not reported
Final Monetary Amount: Not reported
Paid Amount: Not reported
Final Count: Not reported
Final Amount: Not reported

Found Violation: Yes
Agency Which Determined Violation: State
Violation Short Description: Generators - General
Date Violation was Determined: 19930315
Actual Return to Compliance Date: 19930424
Return to Compliance Qualifier: Observed
Violation Responsible Agency: State
Scheduled Compliance Date: 19930724
Enforcement Identifier: 006
Date of Enforcement Action: 19930315
Enforcement Responsible Agency: State
Enforcement Docket Number: Not reported
Enforcement Attorney: Not reported
Corrective Action Component: No
Appeal Initiated Date: Not reported
Appeal Resolution Date: Not reported
Disposition Status Date: Not reported
Disposition Status: Not reported
Disposition Status Description: Not reported
Consent/Final Order Sequence Number: Not reported
Consent/Final Order Respondent Name: Not reported
Consent/Final Order Lead Agency: Not reported
Enforcement Type: WRITTEN INFORMAL
Enforcement Responsible Person: R9STA
Enforcement Responsible Sub-Organization: Not reported
SEP Sequence Number: Not reported
SEP Expenditure Amount: Not reported
SEP Scheduled Completion Date: Not reported
SEP Actual Date: Not reported
SEP Defaulted Date: Not reported
SEP Type: Not reported
SEP Type Description: Not reported
Proposed Amount: Not reported
Final Monetary Amount: Not reported
Paid Amount: Not reported
Final Count: Not reported
Final Amount: Not reported

Map ID
Direction
Distance
Elevation Site

MAP FINDINGS

Database(s) EDR ID Number EPA ID Number

LAWRENCE BERKELEY NATIONAL LABORATORY (Continued) **1015757252**

Found Violation:	Yes
Agency Which Determined Violation:	State
Violation Short Description:	TSD - General
Date Violation was Determined:	19901129
Actual Return to Compliance Date:	19910826
Return to Compliance Qualifier:	Observed
Violation Responsible Agency:	State
Scheduled Compliance Date:	19910413
Enforcement Identifier:	002
Date of Enforcement Action:	19910321
Enforcement Responsible Agency:	State
Enforcement Docket Number:	Not reported
Enforcement Attorney:	Not reported
Corrective Action Component:	No
Appeal Initiated Date:	Not reported
Appeal Resolution Date:	Not reported
Disposition Status Date:	Not reported
Disposition Status:	Not reported
Disposition Status Description:	Not reported
Consent/Final Order Sequence Number:	Not reported
Consent/Final Order Respondent Name:	Not reported
Consent/Final Order Lead Agency:	Not reported
Enforcement Type:	WRITTEN INFORMAL
Enforcement Responsible Person:	R9STA
Enforcement Responsible Sub-Organization:	Not reported
SEP Sequence Number:	Not reported
SEP Expenditure Amount:	Not reported
SEP Scheduled Completion Date:	Not reported
SEP Actual Date:	Not reported
SEP Defaulted Date:	Not reported
SEP Type:	Not reported
SEP Type Description:	Not reported
Proposed Amount:	Not reported
Final Monetary Amount:	Not reported
Paid Amount:	Not reported
Final Count:	Not reported
Final Amount:	Not reported

Found Violation:	Yes
Agency Which Determined Violation:	State
Violation Short Description:	TSD - General
Date Violation was Determined:	19930315
Actual Return to Compliance Date:	19930411
Return to Compliance Qualifier:	Observed
Violation Responsible Agency:	State
Scheduled Compliance Date:	Not reported
Enforcement Identifier:	009
Date of Enforcement Action:	19930928
Enforcement Responsible Agency:	State
Enforcement Docket Number:	Not reported
Enforcement Attorney:	Not reported
Corrective Action Component:	No
Appeal Initiated Date:	Not reported
Appeal Resolution Date:	Not reported
Disposition Status Date:	Not reported
Disposition Status:	Not reported
Disposition Status Description:	Not reported

Map ID
Direction
Distance
Elevation Site

MAP FINDINGS

Database(s) EDR ID Number EPA ID Number

LAWRENCE BERKELEY NATIONAL LABORATORY (Continued) **1015757252**

Consent/Final Order Sequence Number: Not reported
Consent/Final Order Respondent Name: Not reported
Consent/Final Order Lead Agency: Not reported
Enforcement Type: FINAL CIVIL JUDICIAL ACTION FOR COMPLIANCE AND/OR MONETARY PENALTY
Enforcement Responsible Person: R9STA
Enforcement Responsible Sub-Organization: Not reported
SEP Sequence Number: Not reported
SEP Expenditure Amount: Not reported
SEP Scheduled Completion Date: Not reported
SEP Actual Date: Not reported
SEP Defaulted Date: Not reported
SEP Type: Not reported
SEP Type Description: Not reported
Proposed Amount: Not reported
Final Monetary Amount: 18000
Paid Amount: 18000
Final Count: 1
Final Amount: 18000

Found Violation: Yes
Agency Which Determined Violation: State
Violation Short Description: TSD - General Facility Standards
Date Violation was Determined: 20040316
Actual Return to Compliance Date: 20040316
Return to Compliance Qualifier: Documented
Violation Responsible Agency: State
Scheduled Compliance Date: Not reported
Enforcement Identifier: 504
Date of Enforcement Action: 20040713
Enforcement Responsible Agency: State
Enforcement Docket Number: Not reported
Enforcement Attorney: Not reported
Corrective Action Component: No
Appeal Initiated Date: Not reported
Appeal Resolution Date: Not reported
Disposition Status Date: Not reported
Disposition Status: Not reported
Disposition Status Description: Not reported
Consent/Final Order Sequence Number: Not reported
Consent/Final Order Respondent Name: Not reported
Consent/Final Order Lead Agency: Not reported
Enforcement Type: Not reported
Enforcement Responsible Person: Not reported
Enforcement Responsible Sub-Organization: Not reported
SEP Sequence Number: Not reported
SEP Expenditure Amount: Not reported
SEP Scheduled Completion Date: Not reported
SEP Actual Date: Not reported
SEP Defaulted Date: Not reported
SEP Type: Not reported
SEP Type Description: Not reported
Proposed Amount: Not reported
Final Monetary Amount: Not reported
Paid Amount: Not reported
Final Count: Not reported
Final Amount: Not reported

Map ID
Direction
Distance
Elevation | Site | MAP FINDINGS | Database(s) | EDR ID Number EPA ID Number

LAWRENCE BERKELEY NATIONAL LABORATORY (Continued) **1015757252**

Found Violation: Yes
Agency Which Determined Violation: State
Violation Short Description: TSD - General
Date Violation was Determined: 19930315
Actual Return to Compliance Date: 19930411
Return to Compliance Qualifier: Observed
Violation Responsible Agency: State
Scheduled Compliance Date: Not reported
Enforcement Identifier: 009
Date of Enforcement Action: 19930928
Enforcement Responsible Agency: State
Enforcement Docket Number: Not reported
Enforcement Attorney: Not reported
Corrective Action Component: No
Appeal Initiated Date: Not reported
Appeal Resolution Date: Not reported
Disposition Status Date: Not reported
Disposition Status: Not reported
Disposition Status Description: Not reported
Consent/Final Order Sequence Number: Not reported
Consent/Final Order Respondent Name: Not reported
Consent/Final Order Lead Agency: Not reported
Enforcement Type: FINAL CIVIL JUDICIAL ACTION FOR COMPLIANCE AND/OR MONETARY PENALTY
Enforcement Responsible Person: R9STA
Enforcement Responsible Sub-Organization: Not reported
SEP Sequence Number: Not reported
SEP Expenditure Amount: Not reported
SEP Scheduled Completion Date: Not reported
SEP Actual Date: Not reported
SEP Defaulted Date: Not reported
SEP Type: Not reported
SEP Type Description: Not reported
Proposed Amount: Not reported
Final Monetary Amount: 18000
Paid Amount: 18000
Final Count: 1
Final Amount: 18000

Found Violation: Yes
Agency Which Determined Violation: State
Violation Short Description: Generators - General
Date Violation was Determined: 19930315
Actual Return to Compliance Date: 19930424
Return to Compliance Qualifier: Observed
Violation Responsible Agency: State
Scheduled Compliance Date: Not reported
Enforcement Identifier: 009
Date of Enforcement Action: 19930928
Enforcement Responsible Agency: State
Enforcement Docket Number: Not reported
Enforcement Attorney: Not reported
Corrective Action Component: No
Appeal Initiated Date: Not reported
Appeal Resolution Date: Not reported
Disposition Status Date: Not reported
Disposition Status: Not reported
Disposition Status Description: Not reported

Map ID
Direction
Distance
Elevation Site

MAP FINDINGS

Database(s) EDR ID Number EPA ID Number

LAWRENCE BERKELEY NATIONAL LABORATORY (Continued) **1015757252**

Consent/Final Order Sequence Number: Not reported
Consent/Final Order Respondent Name: Not reported
Consent/Final Order Lead Agency: Not reported
Enforcement Type: FINAL CIVIL JUDICIAL ACTION FOR COMPLIANCE AND/OR MONETARY PENALTY
Enforcement Responsible Person: R9STA
Enforcement Responsible Sub-Organization: Not reported
SEP Sequence Number: Not reported
SEP Expenditure Amount: Not reported
SEP Scheduled Completion Date: Not reported
SEP Actual Date: Not reported
SEP Defaulted Date: Not reported
SEP Type: Not reported
SEP Type Description: Not reported
Proposed Amount: Not reported
Final Monetary Amount: 18000
Paid Amount: 18000
Final Count: 1
Final Amount: 18000

Found Violation: Yes
Agency Which Determined Violation: State
Violation Short Description: TSD - General
Date Violation was Determined: 19920407
Actual Return to Compliance Date: 19920513
Return to Compliance Qualifier: Observed
Violation Responsible Agency: State
Scheduled Compliance Date: Not reported
Enforcement Identifier: 011
Date of Enforcement Action: 19930930
Enforcement Responsible Agency: State
Enforcement Docket Number: Not reported
Enforcement Attorney: Not reported
Corrective Action Component: No
Appeal Initiated Date: Not reported
Appeal Resolution Date: Not reported
Disposition Status Date: Not reported
Disposition Status: Not reported
Disposition Status Description: Not reported
Consent/Final Order Sequence Number: Not reported
Consent/Final Order Respondent Name: Not reported
Consent/Final Order Lead Agency: Not reported
Enforcement Type: FINAL CIVIL JUDICIAL ACTION FOR COMPLIANCE AND/OR MONETARY PENALTY
Enforcement Responsible Person: R9STA
Enforcement Responsible Sub-Organization: Not reported
SEP Sequence Number: Not reported
SEP Expenditure Amount: Not reported
SEP Scheduled Completion Date: Not reported
SEP Actual Date: Not reported
SEP Defaulted Date: Not reported
SEP Type: Not reported
SEP Type Description: Not reported
Proposed Amount: Not reported
Final Monetary Amount: Not reported
Paid Amount: Not reported
Final Count: Not reported
Final Amount: Not reported

Map ID
Direction
Distance
Elevation Site

MAP FINDINGS

Database(s) EDR ID Number EPA ID Number

LAWRENCE BERKELEY NATIONAL LABORATORY (Continued) **1015757252**

Found Violation:	No
Agency Which Determined Violation:	Not reported
Violation Short Description:	Not reported
Date Violation was Determined:	Not reported
Actual Return to Compliance Date:	Not reported
Return to Compliance Qualifier:	Not reported
Violation Responsible Agency:	Not reported
Scheduled Compliance Date:	Not reported
Enforcement Identifier:	Not reported
Date of Enforcement Action:	Not reported
Enforcement Responsible Agency:	Not reported
Enforcement Docket Number:	Not reported
Enforcement Attorney:	Not reported
Corrective Action Component:	Not reported
Appeal Initiated Date:	Not reported
Appeal Resolution Date:	Not reported
Disposition Status Date:	Not reported
Disposition Status:	Not reported
Disposition Status Description:	Not reported
Consent/Final Order Sequence Number:	Not reported
Consent/Final Order Respondent Name:	Not reported
Consent/Final Order Lead Agency:	Not reported
Enforcement Type:	Not reported
Enforcement Responsible Person:	Not reported
Enforcement Responsible Sub-Organization:	Not reported
SEP Sequence Number:	Not reported
SEP Expenditure Amount:	Not reported
SEP Scheduled Completion Date:	Not reported
SEP Actual Date:	Not reported
SEP Defaulted Date:	Not reported
SEP Type:	Not reported
SEP Type Description:	Not reported
Proposed Amount:	Not reported
Final Monetary Amount:	Not reported
Paid Amount:	Not reported
Final Count:	Not reported
Final Amount:	Not reported

Found Violation:	Yes
Agency Which Determined Violation:	State
Violation Short Description:	TSD - General Facility Standards
Date Violation was Determined:	20040316
Actual Return to Compliance Date:	20040316
Return to Compliance Qualifier:	Documented
Violation Responsible Agency:	State
Scheduled Compliance Date:	Not reported
Enforcement Identifier:	202
Date of Enforcement Action:	20070313
Enforcement Responsible Agency:	State
Enforcement Docket Number:	Not reported
Enforcement Attorney:	Not reported
Corrective Action Component:	No
Appeal Initiated Date:	Not reported
Appeal Resolution Date:	Not reported
Disposition Status Date:	Not reported
Disposition Status:	Not reported
Disposition Status Description:	Not reported

Map ID
Direction
Distance
Elevation Site

MAP FINDINGS

Database(s) EDR ID Number EPA ID Number

LAWRENCE BERKELEY NATIONAL LABORATORY (Continued) **1015757252**

Consent/Final Order Sequence Number: Not reported
Consent/Final Order Respondent Name: Not reported
Consent/Final Order Lead Agency: Not reported
Enforcement Type: SINGLE SITE CA/FO
Enforcement Responsible Person: Not reported
Enforcement Responsible Sub-Organization: Not reported
SEP Sequence Number: Not reported
SEP Expenditure Amount: Not reported
SEP Scheduled Completion Date: Not reported
SEP Actual Date: Not reported
SEP Defaulted Date: Not reported
SEP Type: Not reported
SEP Type Description: Not reported
Proposed Amount: Not reported
Final Monetary Amount: 28000
Paid Amount: Not reported
Final Count: 1
Final Amount: 28000

Found Violation: Yes
Agency Which Determined Violation: State
Violation Short Description: TSD - General
Date Violation was Determined: 19951027
Actual Return to Compliance Date: 19951211
Return to Compliance Qualifier: Observed
Violation Responsible Agency: State
Scheduled Compliance Date: Not reported
Enforcement Identifier: 012
Date of Enforcement Action: 19951030
Enforcement Responsible Agency: State
Enforcement Docket Number: Not reported
Enforcement Attorney: Not reported
Corrective Action Component: No
Appeal Initiated Date: Not reported
Appeal Resolution Date: Not reported
Disposition Status Date: Not reported
Disposition Status: Not reported
Disposition Status Description: Not reported
Consent/Final Order Sequence Number: Not reported
Consent/Final Order Respondent Name: Not reported
Consent/Final Order Lead Agency: Not reported
Enforcement Type: WRITTEN INFORMAL
Enforcement Responsible Person: R9STA
Enforcement Responsible Sub-Organization: Not reported
SEP Sequence Number: Not reported
SEP Expenditure Amount: Not reported
SEP Scheduled Completion Date: Not reported
SEP Actual Date: Not reported
SEP Defaulted Date: Not reported
SEP Type: Not reported
SEP Type Description: Not reported
Proposed Amount: Not reported
Final Monetary Amount: Not reported
Paid Amount: Not reported
Final Count: Not reported
Final Amount: Not reported

Map ID
Direction
Distance
Elevation Site

MAP FINDINGS

Database(s) EDR ID Number EPA ID Number

LAWRENCE BERKELEY NATIONAL LABORATORY (Continued) **1015757252**

Found Violation: Yes
Agency Which Determined Violation: State
Violation Short Description: Generators - General
Date Violation was Determined: 20150227
Actual Return to Compliance Date: 20150227
Return to Compliance Qualifier: Documented
Violation Responsible Agency: State
Scheduled Compliance Date: Not reported
Enforcement Identifier: 301
Date of Enforcement Action: 20151117
Enforcement Responsible Agency: State
Enforcement Docket Number: Not reported
Enforcement Attorney: Not reported
Corrective Action Component: No
Appeal Initiated Date: Not reported
Appeal Resolution Date: Not reported
Disposition Status Date: Not reported
Disposition Status: Not reported
Disposition Status Description: Not reported
Consent/Final Order Sequence Number: Not reported
Consent/Final Order Respondent Name: Not reported
Consent/Final Order Lead Agency: Not reported
Enforcement Type: WRITTEN INFORMAL
Enforcement Responsible Person: Not reported
Enforcement Responsible Sub-Organization: Not reported
SEP Sequence Number: Not reported
SEP Expenditure Amount: Not reported
SEP Scheduled Completion Date: Not reported
SEP Actual Date: Not reported
SEP Defaulted Date: Not reported
SEP Type: Not reported
SEP Type Description: Not reported
Proposed Amount: Not reported
Final Monetary Amount: Not reported
Paid Amount: Not reported
Final Count: Not reported
Final Amount: Not reported

Found Violation: Yes
Agency Which Determined Violation: State
Violation Short Description: LDR - General
Date Violation was Determined: 19920407
Actual Return to Compliance Date: 19930513
Return to Compliance Qualifier: Observed
Violation Responsible Agency: State
Scheduled Compliance Date: Not reported
Enforcement Identifier: 010
Date of Enforcement Action: 19930930
Enforcement Responsible Agency: State
Enforcement Docket Number: Not reported
Enforcement Attorney: Not reported
Corrective Action Component: No
Appeal Initiated Date: Not reported
Appeal Resolution Date: Not reported
Disposition Status Date: Not reported
Disposition Status: Not reported
Disposition Status Description: Not reported

Map ID
Direction
Distance
Elevation | Site | MAP FINDINGS | Database(s) | EDR ID Number EPA ID Number

LAWRENCE BERKELEY NATIONAL LABORATORY (Continued) **1015757252**

Consent/Final Order Sequence Number: Not reported
Consent/Final Order Respondent Name: Not reported
Consent/Final Order Lead Agency: Not reported
Enforcement Type: FINAL 3008(A) COMPLIANCE ORDER
Enforcement Responsible Person: R9STA
Enforcement Responsible Sub-Organization: Not reported
SEP Sequence Number: Not reported
SEP Expenditure Amount: Not reported
SEP Scheduled Completion Date: Not reported
SEP Actual Date: Not reported
SEP Defaulted Date: Not reported
SEP Type: Not reported
SEP Type Description: Not reported
Proposed Amount: Not reported
Final Monetary Amount: 19616
Paid Amount: Not reported
Final Count: 1
Final Amount: 19616

Found Violation: Yes
Agency Which Determined Violation: State
Violation Short Description: Generators - Pre-transport
Date Violation was Determined: 20170608
Actual Return to Compliance Date: 20170717
Return to Compliance Qualifier: Documented
Violation Responsible Agency: State
Scheduled Compliance Date: Not reported
Enforcement Identifier: Not reported
Date of Enforcement Action: Not reported
Enforcement Responsible Agency: Not reported
Enforcement Docket Number: Not reported
Enforcement Attorney: Not reported
Corrective Action Component: Not reported
Appeal Initiated Date: Not reported
Appeal Resolution Date: Not reported
Disposition Status Date: Not reported
Disposition Status: Not reported
Disposition Status Description: Not reported
Consent/Final Order Sequence Number: Not reported
Consent/Final Order Respondent Name: Not reported
Consent/Final Order Lead Agency: Not reported
Enforcement Type: Not reported
Enforcement Responsible Person: Not reported
Enforcement Responsible Sub-Organization: Not reported
SEP Sequence Number: Not reported
SEP Expenditure Amount: Not reported
SEP Scheduled Completion Date: Not reported
SEP Actual Date: Not reported
SEP Defaulted Date: Not reported
SEP Type: Not reported
SEP Type Description: Not reported
Proposed Amount: Not reported
Final Monetary Amount: Not reported
Paid Amount: Not reported
Final Count: Not reported
Final Amount: Not reported

Map ID
Direction
Distance
Elevation | Site | MAP FINDINGS | Database(s) | EDR ID Number EPA ID Number

LAWRENCE BERKELEY NATIONAL LABORATORY (Continued) **1015757252**

Found Violation:	Yes
Agency Which Determined Violation:	State
Violation Short Description:	Generators - General
Date Violation was Determined:	19930315
Actual Return to Compliance Date:	19930411
Return to Compliance Qualifier:	Observed
Violation Responsible Agency:	State
Scheduled Compliance Date:	Not reported
Enforcement Identifier:	009
Date of Enforcement Action:	19930928
Enforcement Responsible Agency:	State
Enforcement Docket Number:	Not reported
Enforcement Attorney:	Not reported
Corrective Action Component:	No
Appeal Initiated Date:	Not reported
Appeal Resolution Date:	Not reported
Disposition Status Date:	Not reported
Disposition Status:	Not reported
Disposition Status Description:	Not reported
Consent/Final Order Sequence Number:	Not reported
Consent/Final Order Respondent Name:	Not reported
Consent/Final Order Lead Agency:	Not reported
Enforcement Type:	FINAL CIVIL JUDICIAL ACTION FOR COMPLIANCE AND/OR MONETARY PENALTY
Enforcement Responsible Person:	R9STA
Enforcement Responsible Sub-Organization:	Not reported
SEP Sequence Number:	Not reported
SEP Expenditure Amount:	Not reported
SEP Scheduled Completion Date:	Not reported
SEP Actual Date:	Not reported
SEP Defaulted Date:	Not reported
SEP Type:	Not reported
SEP Type Description:	Not reported
Proposed Amount:	Not reported
Final Monetary Amount:	18000
Paid Amount:	18000
Final Count:	1
Final Amount:	18000

Found Violation:	Yes
Agency Which Determined Violation:	State
Violation Short Description:	Generators - General
Date Violation was Determined:	20180711
Actual Return to Compliance Date:	20180921
Return to Compliance Qualifier:	Documented
Violation Responsible Agency:	State
Scheduled Compliance Date:	Not reported
Enforcement Identifier:	Not reported
Date of Enforcement Action:	Not reported
Enforcement Responsible Agency:	Not reported
Enforcement Docket Number:	Not reported
Enforcement Attorney:	Not reported
Corrective Action Component:	Not reported
Appeal Initiated Date:	Not reported
Appeal Resolution Date:	Not reported
Disposition Status Date:	Not reported
Disposition Status:	Not reported
Disposition Status Description:	Not reported

Map ID
Direction
Distance
Elevation | Site | MAP FINDINGS | Database(s) | EDR ID Number / EPA ID Number

LAWRENCE BERKELEY NATIONAL LABORATORY (Continued) **1015757252**

Consent/Final Order Sequence Number: Not reported
Consent/Final Order Respondent Name: Not reported
Consent/Final Order Lead Agency: Not reported
Enforcement Type: Not reported
Enforcement Responsible Person: Not reported
Enforcement Responsible Sub-Organization: Not reported
SEP Sequence Number: Not reported
SEP Expenditure Amount: Not reported
SEP Scheduled Completion Date: Not reported
SEP Actual Date: Not reported
SEP Defaulted Date: Not reported
SEP Type: Not reported
SEP Type Description: Not reported
Proposed Amount: Not reported
Final Monetary Amount: Not reported
Paid Amount: Not reported
Final Count: Not reported
Final Amount: Not reported

Found Violation: Yes
Agency Which Determined Violation: State
Violation Short Description: Generators - Pre-transport
Date Violation was Determined: 20191104
Actual Return to Compliance Date: 20191108
Return to Compliance Qualifier: Documented
Violation Responsible Agency: State
Scheduled Compliance Date: Not reported
Enforcement Identifier: Not reported
Date of Enforcement Action: Not reported
Enforcement Responsible Agency: Not reported
Enforcement Docket Number: Not reported
Enforcement Attorney: Not reported
Corrective Action Component: Not reported
Appeal Initiated Date: Not reported
Appeal Resolution Date: Not reported
Disposition Status Date: Not reported
Disposition Status: Not reported
Disposition Status Description: Not reported
Consent/Final Order Sequence Number: Not reported
Consent/Final Order Respondent Name: Not reported
Consent/Final Order Lead Agency: Not reported
Enforcement Type: Not reported
Enforcement Responsible Person: Not reported
Enforcement Responsible Sub-Organization: Not reported
SEP Sequence Number: Not reported
SEP Expenditure Amount: Not reported
SEP Scheduled Completion Date: Not reported
SEP Actual Date: Not reported
SEP Defaulted Date: Not reported
SEP Type: Not reported
SEP Type Description: Not reported
Proposed Amount: Not reported
Final Monetary Amount: Not reported
Paid Amount: Not reported
Final Count: Not reported
Final Amount: Not reported

Map ID
Direction
Distance
Elevation Site

MAP FINDINGS

Database(s) EDR ID Number EPA ID Number

LAWRENCE BERKELEY NATIONAL LABORATORY (Continued) **1015757252**

Found Violation:	Yes
Agency Which Determined Violation:	State
Violation Short Description:	Generators - General
Date Violation was Determined:	19920407
Actual Return to Compliance Date:	19920513
Return to Compliance Qualifier:	Observed
Violation Responsible Agency:	State
Scheduled Compliance Date:	19920612
Enforcement Identifier:	005
Date of Enforcement Action:	19920409
Enforcement Responsible Agency:	State
Enforcement Docket Number:	Not reported
Enforcement Attorney:	Not reported
Corrective Action Component:	No
Appeal Initiated Date:	Not reported
Appeal Resolution Date:	Not reported
Disposition Status Date:	Not reported
Disposition Status:	Not reported
Disposition Status Description:	Not reported
Consent/Final Order Sequence Number:	Not reported
Consent/Final Order Respondent Name:	Not reported
Consent/Final Order Lead Agency:	Not reported
Enforcement Type:	WRITTEN INFORMAL
Enforcement Responsible Person:	R9STA
Enforcement Responsible Sub-Organization:	Not reported
SEP Sequence Number:	Not reported
SEP Expenditure Amount:	Not reported
SEP Scheduled Completion Date:	Not reported
SEP Actual Date:	Not reported
SEP Defaulted Date:	Not reported
SEP Type:	Not reported
SEP Type Description:	Not reported
Proposed Amount:	Not reported
Final Monetary Amount:	Not reported
Paid Amount:	Not reported
Final Count:	Not reported
Final Amount:	Not reported

Found Violation:	Yes
Agency Which Determined Violation:	State
Violation Short Description:	Generators - General
Date Violation was Determined:	19920407
Actual Return to Compliance Date:	19920513
Return to Compliance Qualifier:	Observed
Violation Responsible Agency:	State
Scheduled Compliance Date:	19920612
Enforcement Identifier:	Not reported
Date of Enforcement Action:	Not reported
Enforcement Responsible Agency:	Not reported
Enforcement Docket Number:	Not reported
Enforcement Attorney:	Not reported
Corrective Action Component:	Not reported
Appeal Initiated Date:	Not reported
Appeal Resolution Date:	Not reported
Disposition Status Date:	Not reported
Disposition Status:	Not reported
Disposition Status Description:	Not reported

Map ID
Direction
Distance
Elevation Site

MAP FINDINGS

Database(s) EDR ID Number EPA ID Number

LAWRENCE BERKELEY NATIONAL LABORATORY (Continued) **1015757252**

Consent/Final Order Sequence Number: Not reported
Consent/Final Order Respondent Name: Not reported
Consent/Final Order Lead Agency: Not reported
Enforcement Type: Not reported
Enforcement Responsible Person: Not reported
Enforcement Responsible Sub-Organization: Not reported
SEP Sequence Number: Not reported
SEP Expenditure Amount: Not reported
SEP Scheduled Completion Date: Not reported
SEP Actual Date: Not reported
SEP Defaulted Date: Not reported
SEP Type: Not reported
SEP Type Description: Not reported
Proposed Amount: Not reported
Final Monetary Amount: Not reported
Paid Amount: Not reported
Final Count: Not reported
Final Amount: Not reported

Found Violation: No
Agency Which Determined Violation: Not reported
Violation Short Description: Not reported
Date Violation was Determined: Not reported
Actual Return to Compliance Date: Not reported
Return to Compliance Qualifier: Not reported
Violation Responsible Agency: Not reported
Scheduled Compliance Date: Not reported
Enforcement Identifier: Not reported
Date of Enforcement Action: Not reported
Enforcement Responsible Agency: Not reported
Enforcement Docket Number: Not reported
Enforcement Attorney: Not reported
Corrective Action Component: Not reported
Appeal Initiated Date: Not reported
Appeal Resolution Date: Not reported
Disposition Status Date: Not reported
Disposition Status: Not reported
Disposition Status Description: Not reported
Consent/Final Order Sequence Number: Not reported
Consent/Final Order Respondent Name: Not reported
Consent/Final Order Lead Agency: Not reported
Enforcement Type: Not reported
Enforcement Responsible Person: Not reported
Enforcement Responsible Sub-Organization: Not reported
SEP Sequence Number: Not reported
SEP Expenditure Amount: Not reported
SEP Scheduled Completion Date: Not reported
SEP Actual Date: Not reported
SEP Defaulted Date: Not reported
SEP Type: Not reported
SEP Type Description: Not reported
Proposed Amount: Not reported
Final Monetary Amount: Not reported
Paid Amount: Not reported
Final Count: Not reported
Final Amount: Not reported

Map ID
Direction
Distance
Elevation Site

MAP FINDINGS

Database(s) EDR ID Number EPA ID Number

LAWRENCE BERKELEY NATIONAL LABORATORY (Continued) **1015757252**

Found Violation:	Yes
Agency Which Determined Violation:	State
Violation Short Description:	TSD - Closure/Post-Closure
Date Violation was Determined:	19901129
Actual Return to Compliance Date:	19910826
Return to Compliance Qualifier:	Observed
Violation Responsible Agency:	State
Scheduled Compliance Date:	19910413
Enforcement Identifier:	002
Date of Enforcement Action:	19910321
Enforcement Responsible Agency:	State
Enforcement Docket Number:	Not reported
Enforcement Attorney:	Not reported
Corrective Action Component:	No
Appeal Initiated Date:	Not reported
Appeal Resolution Date:	Not reported
Disposition Status Date:	Not reported
Disposition Status:	Not reported
Disposition Status Description:	Not reported
Consent/Final Order Sequence Number:	Not reported
Consent/Final Order Respondent Name:	Not reported
Consent/Final Order Lead Agency:	Not reported
Enforcement Type:	WRITTEN INFORMAL
Enforcement Responsible Person:	R9STA
Enforcement Responsible Sub-Organization:	Not reported
SEP Sequence Number:	Not reported
SEP Expenditure Amount:	Not reported
SEP Scheduled Completion Date:	Not reported
SEP Actual Date:	Not reported
SEP Defaulted Date:	Not reported
SEP Type:	Not reported
SEP Type Description:	Not reported
Proposed Amount:	Not reported
Final Monetary Amount:	Not reported
Paid Amount:	Not reported
Final Count:	Not reported
Final Amount:	Not reported

Found Violation:	Yes
Agency Which Determined Violation:	State
Violation Short Description:	TSD - Closure/Post-Closure
Date Violation was Determined:	19901129
Actual Return to Compliance Date:	19910826
Return to Compliance Qualifier:	Observed
Violation Responsible Agency:	State
Scheduled Compliance Date:	19910413
Enforcement Identifier:	Not reported
Date of Enforcement Action:	Not reported
Enforcement Responsible Agency:	Not reported
Enforcement Docket Number:	Not reported
Enforcement Attorney:	Not reported
Corrective Action Component:	Not reported
Appeal Initiated Date:	Not reported
Appeal Resolution Date:	Not reported
Disposition Status Date:	Not reported
Disposition Status:	Not reported
Disposition Status Description:	Not reported

Map ID
Direction
Distance
Elevation | Site | MAP FINDINGS | Database(s) | EDR ID Number / EPA ID Number

LAWRENCE BERKELEY NATIONAL LABORATORY (Continued) **1015757252**

Consent/Final Order Sequence Number: Not reported
Consent/Final Order Respondent Name: Not reported
Consent/Final Order Lead Agency: Not reported
Enforcement Type: Not reported
Enforcement Responsible Person: Not reported
Enforcement Responsible Sub-Organization: Not reported
SEP Sequence Number: Not reported
SEP Expenditure Amount: Not reported
SEP Scheduled Completion Date: Not reported
SEP Actual Date: Not reported
SEP Defaulted Date: Not reported
SEP Type: Not reported
SEP Type Description: Not reported
Proposed Amount: Not reported
Final Monetary Amount: Not reported
Paid Amount: Not reported
Final Count: Not reported
Final Amount: Not reported

Found Violation: Yes
Agency Which Determined Violation: State
Violation Short Description: TSD - General
Date Violation was Determined: 19930618
Actual Return to Compliance Date: 19930831
Return to Compliance Qualifier: Observed
Violation Responsible Agency: State
Scheduled Compliance Date: 19930724
Enforcement Identifier: 007
Date of Enforcement Action: 19930622
Enforcement Responsible Agency: State
Enforcement Docket Number: Not reported
Enforcement Attorney: Not reported
Corrective Action Component: No
Appeal Initiated Date: Not reported
Appeal Resolution Date: Not reported
Disposition Status Date: Not reported
Disposition Status: Not reported
Disposition Status Description: Not reported
Consent/Final Order Sequence Number: Not reported
Consent/Final Order Respondent Name: Not reported
Consent/Final Order Lead Agency: Not reported
Enforcement Type: WRITTEN INFORMAL
Enforcement Responsible Person: R9STA
Enforcement Responsible Sub-Organization: Not reported
SEP Sequence Number: Not reported
SEP Expenditure Amount: Not reported
SEP Scheduled Completion Date: Not reported
SEP Actual Date: Not reported
SEP Defaulted Date: Not reported
SEP Type: Not reported
SEP Type Description: Not reported
Proposed Amount: Not reported
Final Monetary Amount: Not reported
Paid Amount: Not reported
Final Count: Not reported
Final Amount: Not reported

Map ID
Direction
Distance
Elevation | Site | MAP FINDINGS | Database(s) | EDR ID Number EPA ID Number

LAWRENCE BERKELEY NATIONAL LABORATORY (Continued) **1015757252**

Found Violation:	Yes
Agency Which Determined Violation:	State
Violation Short Description:	TSD - General
Date Violation was Determined:	20050629
Actual Return to Compliance Date:	20060428
Return to Compliance Qualifier:	Documented
Violation Responsible Agency:	State
Scheduled Compliance Date:	Not reported
Enforcement Identifier:	200
Date of Enforcement Action:	20060310
Enforcement Responsible Agency:	State
Enforcement Docket Number:	Not reported
Enforcement Attorney:	Not reported
Corrective Action Component:	No
Appeal Initiated Date:	Not reported
Appeal Resolution Date:	Not reported
Disposition Status Date:	Not reported
Disposition Status:	Not reported
Disposition Status Description:	Not reported
Consent/Final Order Sequence Number:	Not reported
Consent/Final Order Respondent Name:	Not reported
Consent/Final Order Lead Agency:	Not reported
Enforcement Type:	WRITTEN INFORMAL
Enforcement Responsible Person:	Not reported
Enforcement Responsible Sub-Organization:	Not reported
SEP Sequence Number:	Not reported
SEP Expenditure Amount:	Not reported
SEP Scheduled Completion Date:	Not reported
SEP Actual Date:	Not reported
SEP Defaulted Date:	Not reported
SEP Type:	Not reported
SEP Type Description:	Not reported
Proposed Amount:	Not reported
Final Monetary Amount:	Not reported
Paid Amount:	Not reported
Final Count:	Not reported
Final Amount:	Not reported

Found Violation:	Yes
Agency Which Determined Violation:	State
Violation Short Description:	TSD - General
Date Violation was Determined:	19900124
Actual Return to Compliance Date:	19900515
Return to Compliance Qualifier:	Observed
Violation Responsible Agency:	State
Scheduled Compliance Date:	19900521
Enforcement Identifier:	001
Date of Enforcement Action:	19900416
Enforcement Responsible Agency:	State
Enforcement Docket Number:	Not reported
Enforcement Attorney:	Not reported
Corrective Action Component:	No
Appeal Initiated Date:	Not reported
Appeal Resolution Date:	Not reported
Disposition Status Date:	Not reported
Disposition Status:	Not reported
Disposition Status Description:	Not reported

Map ID
Direction
Distance
Elevation | Site | MAP FINDINGS | Database(s) | EDR ID Number EPA ID Number

LAWRENCE BERKELEY NATIONAL LABORATORY (Continued) **1015757252**

Consent/Final Order Sequence Number: Not reported
Consent/Final Order Respondent Name: Not reported
Consent/Final Order Lead Agency: Not reported
Enforcement Type: WRITTEN INFORMAL
Enforcement Responsible Person: R9STA
Enforcement Responsible Sub-Organization: Not reported
SEP Sequence Number: Not reported
SEP Expenditure Amount: Not reported
SEP Scheduled Completion Date: Not reported
SEP Actual Date: Not reported
SEP Defaulted Date: Not reported
SEP Type: Not reported
SEP Type Description: Not reported
Proposed Amount: Not reported
Final Monetary Amount: Not reported
Paid Amount: Not reported
Final Count: Not reported
Final Amount: Not reported

Found Violation: No
Agency Which Determined Violation: Not reported
Violation Short Description: Not reported
Date Violation was Determined: Not reported
Actual Return to Compliance Date: Not reported
Return to Compliance Qualifier: Not reported
Violation Responsible Agency: Not reported
Scheduled Compliance Date: Not reported
Enforcement Identifier: Not reported
Date of Enforcement Action: Not reported
Enforcement Responsible Agency: Not reported
Enforcement Docket Number: Not reported
Enforcement Attorney: Not reported
Corrective Action Component: Not reported
Appeal Initiated Date: Not reported
Appeal Resolution Date: Not reported
Disposition Status Date: Not reported
Disposition Status: Not reported
Disposition Status Description: Not reported
Consent/Final Order Sequence Number: Not reported
Consent/Final Order Respondent Name: Not reported
Consent/Final Order Lead Agency: Not reported
Enforcement Type: Not reported
Enforcement Responsible Person: Not reported
Enforcement Responsible Sub-Organization: Not reported
SEP Sequence Number: Not reported
SEP Expenditure Amount: Not reported
SEP Scheduled Completion Date: Not reported
SEP Actual Date: Not reported
SEP Defaulted Date: Not reported
SEP Type: Not reported
SEP Type Description: Not reported
Proposed Amount: Not reported
Final Monetary Amount: Not reported
Paid Amount: Not reported
Final Count: Not reported
Final Amount: Not reported

Map ID
Direction
Distance
Elevation Site

MAP FINDINGS

Database(s) EDR ID Number EPA ID Number

LAWRENCE BERKELEY NATIONAL LABORATORY (Continued) **1015757252**

Found Violation:	Yes
Agency Which Determined Violation:	State
Violation Short Description:	TSD - General
Date Violation was Determined:	20050629
Actual Return to Compliance Date:	20060428
Return to Compliance Qualifier:	Documented
Violation Responsible Agency:	State
Scheduled Compliance Date:	Not reported
Enforcement Identifier:	505
Date of Enforcement Action:	20060310
Enforcement Responsible Agency:	State
Enforcement Docket Number:	Not reported
Enforcement Attorney:	Not reported
Corrective Action Component:	No
Appeal Initiated Date:	Not reported
Appeal Resolution Date:	Not reported
Disposition Status Date:	Not reported
Disposition Status:	Not reported
Disposition Status Description:	Not reported
Consent/Final Order Sequence Number:	Not reported
Consent/Final Order Respondent Name:	Not reported
Consent/Final Order Lead Agency:	Not reported
Enforcement Type:	Not reported
Enforcement Responsible Person:	Not reported
Enforcement Responsible Sub-Organization:	Not reported
SEP Sequence Number:	Not reported
SEP Expenditure Amount:	Not reported
SEP Scheduled Completion Date:	Not reported
SEP Actual Date:	Not reported
SEP Defaulted Date:	Not reported
SEP Type:	Not reported
SEP Type Description:	Not reported
Proposed Amount:	Not reported
Final Monetary Amount:	Not reported
Paid Amount:	Not reported
Final Count:	Not reported
Final Amount:	Not reported

Found Violation:	Yes
Agency Which Determined Violation:	State
Violation Short Description:	TSD - General
Date Violation was Determined:	19930315
Actual Return to Compliance Date:	19930411
Return to Compliance Qualifier:	Observed
Violation Responsible Agency:	State
Scheduled Compliance Date:	19930724
Enforcement Identifier:	006
Date of Enforcement Action:	19930315
Enforcement Responsible Agency:	State
Enforcement Docket Number:	Not reported
Enforcement Attorney:	Not reported
Corrective Action Component:	No
Appeal Initiated Date:	Not reported
Appeal Resolution Date:	Not reported
Disposition Status Date:	Not reported
Disposition Status:	Not reported
Disposition Status Description:	Not reported

Map ID
Direction
Distance
Elevation | Site | MAP FINDINGS | Database(s) | EDR ID Number EPA ID Number

LAWRENCE BERKELEY NATIONAL LABORATORY (Continued) **1015757252**

Consent/Final Order Sequence Number: Not reported
Consent/Final Order Respondent Name: Not reported
Consent/Final Order Lead Agency: Not reported
Enforcement Type: WRITTEN INFORMAL
Enforcement Responsible Person: R9STA
Enforcement Responsible Sub-Organization: Not reported
SEP Sequence Number: Not reported
SEP Expenditure Amount: Not reported
SEP Scheduled Completion Date: Not reported
SEP Actual Date: Not reported
SEP Defaulted Date: Not reported
SEP Type: Not reported
SEP Type Description: Not reported
Proposed Amount: Not reported
Final Monetary Amount: Not reported
Paid Amount: Not reported
Final Count: Not reported
Final Amount: Not reported

Found Violation: Yes
Agency Which Determined Violation: State
Violation Short Description: TSD - General
Date Violation was Determined: 19901129
Actual Return to Compliance Date: 19910826
Return to Compliance Qualifier: Observed
Violation Responsible Agency: State
Scheduled Compliance Date: 19910413
Enforcement Identifier: Not reported
Date of Enforcement Action: Not reported
Enforcement Responsible Agency: Not reported
Enforcement Docket Number: Not reported
Enforcement Attorney: Not reported
Corrective Action Component: Not reported
Appeal Initiated Date: Not reported
Appeal Resolution Date: Not reported
Disposition Status Date: Not reported
Disposition Status: Not reported
Disposition Status Description: Not reported
Consent/Final Order Sequence Number: Not reported
Consent/Final Order Respondent Name: Not reported
Consent/Final Order Lead Agency: Not reported
Enforcement Type: Not reported
Enforcement Responsible Person: Not reported
Enforcement Responsible Sub-Organization: Not reported
SEP Sequence Number: Not reported
SEP Expenditure Amount: Not reported
SEP Scheduled Completion Date: Not reported
SEP Actual Date: Not reported
SEP Defaulted Date: Not reported
SEP Type: Not reported
SEP Type Description: Not reported
Proposed Amount: Not reported
Final Monetary Amount: Not reported
Paid Amount: Not reported
Final Count: Not reported
Final Amount: Not reported

Map ID
Direction
Distance
Elevation Site

MAP FINDINGS

Database(s) EDR ID Number EPA ID Number

LAWRENCE BERKELEY NATIONAL LABORATORY (Continued) **1015757252**

Found Violation: No
Agency Which Determined Violation: Not reported
Violation Short Description: Not reported
Date Violation was Determined: Not reported
Actual Return to Compliance Date: Not reported
Return to Compliance Qualifier: Not reported
Violation Responsible Agency: Not reported
Scheduled Compliance Date: Not reported
Enforcement Identifier: Not reported
Date of Enforcement Action: Not reported
Enforcement Responsible Agency: Not reported
Enforcement Docket Number: Not reported
Enforcement Attorney: Not reported
Corrective Action Component: Not reported
Appeal Initiated Date: Not reported
Appeal Resolution Date: Not reported
Disposition Status Date: Not reported
Disposition Status: Not reported
Disposition Status Description: Not reported
Consent/Final Order Sequence Number: Not reported
Consent/Final Order Respondent Name: Not reported
Consent/Final Order Lead Agency: Not reported
Enforcement Type: Not reported
Enforcement Responsible Person: Not reported
Enforcement Responsible Sub-Organization: Not reported
SEP Sequence Number: Not reported
SEP Expenditure Amount: Not reported
SEP Scheduled Completion Date: Not reported
SEP Actual Date: Not reported
SEP Defaulted Date: Not reported
SEP Type: Not reported
SEP Type Description: Not reported
Proposed Amount: Not reported
Final Monetary Amount: Not reported
Paid Amount: Not reported
Final Count: Not reported
Final Amount: Not reported

Found Violation: Yes
Agency Which Determined Violation: State
Violation Short Description: Generators - General
Date Violation was Determined: 19980618
Actual Return to Compliance Date: 19980618
Return to Compliance Qualifier: Observed
Violation Responsible Agency: State
Scheduled Compliance Date: Not reported
Enforcement Identifier: 014
Date of Enforcement Action: 19980618
Enforcement Responsible Agency: State
Enforcement Docket Number: Not reported
Enforcement Attorney: Not reported
Corrective Action Component: No
Appeal Initiated Date: Not reported
Appeal Resolution Date: Not reported
Disposition Status Date: Not reported
Disposition Status: Not reported
Disposition Status Description: Not reported

Map ID
Direction
Distance
Elevation Site

MAP FINDINGS

Database(s) EDR ID Number EPA ID Number

LAWRENCE BERKELEY NATIONAL LABORATORY (Continued) **1015757252**

Consent/Final Order Sequence Number: Not reported
Consent/Final Order Respondent Name: Not reported
Consent/Final Order Lead Agency: Not reported
Enforcement Type: WRITTEN INFORMAL
Enforcement Responsible Person: R9STA
Enforcement Responsible Sub-Organization: Not reported
SEP Sequence Number: Not reported
SEP Expenditure Amount: Not reported
SEP Scheduled Completion Date: Not reported
SEP Actual Date: Not reported
SEP Defaulted Date: Not reported
SEP Type: Not reported
SEP Type Description: Not reported
Proposed Amount: Not reported
Final Monetary Amount: Not reported
Paid Amount: Not reported
Final Count: Not reported
Final Amount: Not reported

Found Violation: Yes
Agency Which Determined Violation: State
Violation Short Description: Generators - General
Date Violation was Determined: 19920407
Actual Return to Compliance Date: 19920513
Return to Compliance Qualifier: Observed
Violation Responsible Agency: State
Scheduled Compliance Date: 19920612
Enforcement Identifier: Not reported
Date of Enforcement Action: Not reported
Enforcement Responsible Agency: Not reported
Enforcement Docket Number: Not reported
Enforcement Attorney: Not reported
Corrective Action Component: Not reported
Appeal Initiated Date: Not reported
Appeal Resolution Date: Not reported
Disposition Status Date: Not reported
Disposition Status: Not reported
Disposition Status Description: Not reported
Consent/Final Order Sequence Number: Not reported
Consent/Final Order Respondent Name: Not reported
Consent/Final Order Lead Agency: Not reported
Enforcement Type: Not reported
Enforcement Responsible Person: Not reported
Enforcement Responsible Sub-Organization: Not reported
SEP Sequence Number: Not reported
SEP Expenditure Amount: Not reported
SEP Scheduled Completion Date: Not reported
SEP Actual Date: Not reported
SEP Defaulted Date: Not reported
SEP Type: Not reported
SEP Type Description: Not reported
Proposed Amount: Not reported
Final Monetary Amount: Not reported
Paid Amount: Not reported
Final Count: Not reported
Final Amount: Not reported

Map ID
Direction
Distance
Elevation Site

MAP FINDINGS

Database(s) EDR ID Number EPA ID Number

LAWRENCE BERKELEY NATIONAL LABORATORY (Continued) **1015757252**

Found Violation:	Yes
Agency Which Determined Violation:	State
Violation Short Description:	Generators - General
Date Violation was Determined:	20090526
Actual Return to Compliance Date:	20090526
Return to Compliance Qualifier:	Documented
Violation Responsible Agency:	State
Scheduled Compliance Date:	Not reported
Enforcement Identifier:	601
Date of Enforcement Action:	20090526
Enforcement Responsible Agency:	State
Enforcement Docket Number:	Not reported
Enforcement Attorney:	Not reported
Corrective Action Component:	No
Appeal Initiated Date:	Not reported
Appeal Resolution Date:	Not reported
Disposition Status Date:	Not reported
Disposition Status:	Not reported
Disposition Status Description:	Not reported
Consent/Final Order Sequence Number:	Not reported
Consent/Final Order Respondent Name:	Not reported
Consent/Final Order Lead Agency:	Not reported
Enforcement Type:	WRITTEN INFORMAL
Enforcement Responsible Person:	Not reported
Enforcement Responsible Sub-Organization:	Not reported
SEP Sequence Number:	Not reported
SEP Expenditure Amount:	Not reported
SEP Scheduled Completion Date:	Not reported
SEP Actual Date:	Not reported
SEP Defaulted Date:	Not reported
SEP Type:	Not reported
SEP Type Description:	Not reported
Proposed Amount:	Not reported
Final Monetary Amount:	Not reported
Paid Amount:	Not reported
Final Count:	Not reported
Final Amount:	Not reported

Found Violation:	Yes
Agency Which Determined Violation:	State
Violation Short Description:	TSD - General
Date Violation was Determined:	19901129
Actual Return to Compliance Date:	19910826
Return to Compliance Qualifier:	Observed
Violation Responsible Agency:	State
Scheduled Compliance Date:	19910413
Enforcement Identifier:	002
Date of Enforcement Action:	19910321
Enforcement Responsible Agency:	State
Enforcement Docket Number:	Not reported
Enforcement Attorney:	Not reported
Corrective Action Component:	No
Appeal Initiated Date:	Not reported
Appeal Resolution Date:	Not reported
Disposition Status Date:	Not reported
Disposition Status:	Not reported
Disposition Status Description:	Not reported

Map ID
Direction
Distance
Elevation | Site | MAP FINDINGS | Database(s) | EDR ID Number EPA ID Number

LAWRENCE BERKELEY NATIONAL LABORATORY (Continued) **1015757252**

Consent/Final Order Sequence Number: Not reported
Consent/Final Order Respondent Name: Not reported
Consent/Final Order Lead Agency: Not reported
Enforcement Type: WRITTEN INFORMAL
Enforcement Responsible Person: R9STA
Enforcement Responsible Sub-Organization: Not reported
SEP Sequence Number: Not reported
SEP Expenditure Amount: Not reported
SEP Scheduled Completion Date: Not reported
SEP Actual Date: Not reported
SEP Defaulted Date: Not reported
SEP Type: Not reported
SEP Type Description: Not reported
Proposed Amount: Not reported
Final Monetary Amount: Not reported
Paid Amount: Not reported
Final Count: Not reported
Final Amount: Not reported

Found Violation: Yes
Agency Which Determined Violation: State
Violation Short Description: Generators - General
Date Violation was Determined: 20070925
Actual Return to Compliance Date: 20070925
Return to Compliance Qualifier: Observed
Violation Responsible Agency: State
Scheduled Compliance Date: Not reported
Enforcement Identifier: 601
Date of Enforcement Action: 20070925
Enforcement Responsible Agency: State
Enforcement Docket Number: Not reported
Enforcement Attorney: Not reported
Corrective Action Component: No
Appeal Initiated Date: Not reported
Appeal Resolution Date: Not reported
Disposition Status Date: Not reported
Disposition Status: Not reported
Disposition Status Description: Not reported
Consent/Final Order Sequence Number: Not reported
Consent/Final Order Respondent Name: Not reported
Consent/Final Order Lead Agency: Not reported
Enforcement Type: WRITTEN INFORMAL
Enforcement Responsible Person: Not reported
Enforcement Responsible Sub-Organization: Not reported
SEP Sequence Number: Not reported
SEP Expenditure Amount: Not reported
SEP Scheduled Completion Date: Not reported
SEP Actual Date: Not reported
SEP Defaulted Date: Not reported
SEP Type: Not reported
SEP Type Description: Not reported
Proposed Amount: Not reported
Final Monetary Amount: Not reported
Paid Amount: Not reported
Final Count: Not reported
Final Amount: Not reported

Map ID
Direction
Distance
Elevation Site

MAP FINDINGS

Database(s) EDR ID Number EPA ID Number

LAWRENCE BERKELEY NATIONAL LABORATORY (Continued) **1015757252**

Found Violation:	No
Agency Which Determined Violation:	Not reported
Violation Short Description:	Not reported
Date Violation was Determined:	Not reported
Actual Return to Compliance Date:	Not reported
Return to Compliance Qualifier:	Not reported
Violation Responsible Agency:	Not reported
Scheduled Compliance Date:	Not reported
Enforcement Identifier:	Not reported
Date of Enforcement Action:	Not reported
Enforcement Responsible Agency:	Not reported
Enforcement Docket Number:	Not reported
Enforcement Attorney:	Not reported
Corrective Action Component:	Not reported
Appeal Initiated Date:	Not reported
Appeal Resolution Date:	Not reported
Disposition Status Date:	Not reported
Disposition Status:	Not reported
Disposition Status Description:	Not reported
Consent/Final Order Sequence Number:	Not reported
Consent/Final Order Respondent Name:	Not reported
Consent/Final Order Lead Agency:	Not reported
Enforcement Type:	Not reported
Enforcement Responsible Person:	Not reported
Enforcement Responsible Sub-Organization:	Not reported
SEP Sequence Number:	Not reported
SEP Expenditure Amount:	Not reported
SEP Scheduled Completion Date:	Not reported
SEP Actual Date:	Not reported
SEP Defaulted Date:	Not reported
SEP Type:	Not reported
SEP Type Description:	Not reported
Proposed Amount:	Not reported
Final Monetary Amount:	Not reported
Paid Amount:	Not reported
Final Count:	Not reported
Final Amount:	Not reported

Found Violation:	Yes
Agency Which Determined Violation:	State
Violation Short Description:	TSD - General Facility Standards
Date Violation was Determined:	20040316
Actual Return to Compliance Date:	20040316
Return to Compliance Qualifier:	Documented
Violation Responsible Agency:	State
Scheduled Compliance Date:	Not reported
Enforcement Identifier:	202
Date of Enforcement Action:	20070313
Enforcement Responsible Agency:	State
Enforcement Docket Number:	Not reported
Enforcement Attorney:	Not reported
Corrective Action Component:	No
Appeal Initiated Date:	Not reported
Appeal Resolution Date:	Not reported
Disposition Status Date:	Not reported
Disposition Status:	Not reported
Disposition Status Description:	Not reported

Map ID
Direction
Distance
Elevation Site

MAP FINDINGS

Database(s) EDR ID Number EPA ID Number

LAWRENCE BERKELEY NATIONAL LABORATORY (Continued) **1015757252**

Consent/Final Order Sequence Number: Not reported
Consent/Final Order Respondent Name: Not reported
Consent/Final Order Lead Agency: Not reported
Enforcement Type: SINGLE SITE CA/FO
Enforcement Responsible Person: Not reported
Enforcement Responsible Sub-Organization: Not reported
SEP Sequence Number: Not reported
SEP Expenditure Amount: Not reported
SEP Scheduled Completion Date: Not reported
SEP Actual Date: Not reported
SEP Defaulted Date: Not reported
SEP Type: Not reported
SEP Type Description: Not reported
Proposed Amount: Not reported
Final Monetary Amount: 28000
Paid Amount: Not reported
Final Count: 1
Final Amount: 28000

Found Violation: Yes
Agency Which Determined Violation: State
Violation Short Description: Generators - General
Date Violation was Determined: 19930315
Actual Return to Compliance Date: 19930411
Return to Compliance Qualifier: Observed
Violation Responsible Agency: State
Scheduled Compliance Date: Not reported
Enforcement Identifier: 009
Date of Enforcement Action: 19930928
Enforcement Responsible Agency: State
Enforcement Docket Number: Not reported
Enforcement Attorney: Not reported
Corrective Action Component: No
Appeal Initiated Date: Not reported
Appeal Resolution Date: Not reported
Disposition Status Date: Not reported
Disposition Status: Not reported
Disposition Status Description: Not reported
Consent/Final Order Sequence Number: Not reported
Consent/Final Order Respondent Name: Not reported
Consent/Final Order Lead Agency: Not reported
Enforcement Type: FINAL CIVIL JUDICIAL ACTION FOR COMPLIANCE AND/OR MONETARY PENALTY
Enforcement Responsible Person: R9STA
Enforcement Responsible Sub-Organization: Not reported
SEP Sequence Number: Not reported
SEP Expenditure Amount: Not reported
SEP Scheduled Completion Date: Not reported
SEP Actual Date: Not reported
SEP Defaulted Date: Not reported
SEP Type: Not reported
SEP Type Description: Not reported
Proposed Amount: Not reported
Final Monetary Amount: 18000
Paid Amount: 18000
Final Count: 1
Final Amount: 18000

Map ID
Direction
Distance
Elevation | Site | MAP FINDINGS | Database(s) | EDR ID Number EPA ID Number

LAWRENCE BERKELEY NATIONAL LABORATORY (Continued) **1015757252**

Found Violation:	Yes
Agency Which Determined Violation:	State
Violation Short Description:	LDR - General
Date Violation was Determined:	19920407
Actual Return to Compliance Date:	19930513
Return to Compliance Qualifier:	Observed
Violation Responsible Agency:	State
Scheduled Compliance Date:	19920612
Enforcement Identifier:	005
Date of Enforcement Action:	19920409
Enforcement Responsible Agency:	State
Enforcement Docket Number:	Not reported
Enforcement Attorney:	Not reported
Corrective Action Component:	No
Appeal Initiated Date:	Not reported
Appeal Resolution Date:	Not reported
Disposition Status Date:	Not reported
Disposition Status:	Not reported
Disposition Status Description:	Not reported
Consent/Final Order Sequence Number:	Not reported
Consent/Final Order Respondent Name:	Not reported
Consent/Final Order Lead Agency:	Not reported
Enforcement Type:	WRITTEN INFORMAL
Enforcement Responsible Person:	R9STA
Enforcement Responsible Sub-Organization:	Not reported
SEP Sequence Number:	Not reported
SEP Expenditure Amount:	Not reported
SEP Scheduled Completion Date:	Not reported
SEP Actual Date:	Not reported
SEP Defaulted Date:	Not reported
SEP Type:	Not reported
SEP Type Description:	Not reported
Proposed Amount:	Not reported
Final Monetary Amount:	Not reported
Paid Amount:	Not reported
Final Count:	Not reported
Final Amount:	Not reported

Found Violation:	Yes
Agency Which Determined Violation:	State
Violation Short Description:	Generators - General
Date Violation was Determined:	19930315
Actual Return to Compliance Date:	19930411
Return to Compliance Qualifier:	Observed
Violation Responsible Agency:	State
Scheduled Compliance Date:	19930724
Enforcement Identifier:	006
Date of Enforcement Action:	19930315
Enforcement Responsible Agency:	State
Enforcement Docket Number:	Not reported
Enforcement Attorney:	Not reported
Corrective Action Component:	No
Appeal Initiated Date:	Not reported
Appeal Resolution Date:	Not reported
Disposition Status Date:	Not reported
Disposition Status:	Not reported
Disposition Status Description:	Not reported

Map ID
Direction
Distance
Elevation Site

MAP FINDINGS

Database(s) EDR ID Number EPA ID Number

LAWRENCE BERKELEY NATIONAL LABORATORY (Continued) **1015757252**

Consent/Final Order Sequence Number: Not reported
Consent/Final Order Respondent Name: Not reported
Consent/Final Order Lead Agency: Not reported
Enforcement Type: WRITTEN INFORMAL
Enforcement Responsible Person: R9STA
Enforcement Responsible Sub-Organization: Not reported
SEP Sequence Number: Not reported
SEP Expenditure Amount: Not reported
SEP Scheduled Completion Date: Not reported
SEP Actual Date: Not reported
SEP Defaulted Date: Not reported
SEP Type: Not reported
SEP Type Description: Not reported
Proposed Amount: Not reported
Final Monetary Amount: Not reported
Paid Amount: Not reported
Final Count: Not reported
Final Amount: Not reported

Found Violation: Yes
Agency Which Determined Violation: State
Violation Short Description: TSD - General Facility Standards
Date Violation was Determined: 20020228
Actual Return to Compliance Date: 20020301
Return to Compliance Qualifier: Documented
Violation Responsible Agency: State
Scheduled Compliance Date: Not reported
Enforcement Identifier: 200
Date of Enforcement Action: 20020301
Enforcement Responsible Agency: State
Enforcement Docket Number: Not reported
Enforcement Attorney: Not reported
Corrective Action Component: No
Appeal Initiated Date: Not reported
Appeal Resolution Date: Not reported
Disposition Status Date: Not reported
Disposition Status: Not reported
Disposition Status Description: Not reported
Consent/Final Order Sequence Number: Not reported
Consent/Final Order Respondent Name: Not reported
Consent/Final Order Lead Agency: Not reported
Enforcement Type: WRITTEN INFORMAL
Enforcement Responsible Person: Not reported
Enforcement Responsible Sub-Organization: Not reported
SEP Sequence Number: Not reported
SEP Expenditure Amount: Not reported
SEP Scheduled Completion Date: Not reported
SEP Actual Date: Not reported
SEP Defaulted Date: Not reported
SEP Type: Not reported
SEP Type Description: Not reported
Proposed Amount: Not reported
Final Monetary Amount: Not reported
Paid Amount: Not reported
Final Count: Not reported
Final Amount: Not reported

Map ID
Direction
Distance
Elevation Site

MAP FINDINGS

Database(s) EDR ID Number EPA ID Number

LAWRENCE BERKELEY NATIONAL LABORATORY (Continued) **1015757252**

Found Violation:	Yes
Agency Which Determined Violation:	State
Violation Short Description:	Generators - General
Date Violation was Determined:	19920407
Actual Return to Compliance Date:	19920513
Return to Compliance Qualifier:	Observed
Violation Responsible Agency:	State
Scheduled Compliance Date:	Not reported
Enforcement Identifier:	010
Date of Enforcement Action:	19930930
Enforcement Responsible Agency:	State
Enforcement Docket Number:	Not reported
Enforcement Attorney:	Not reported
Corrective Action Component:	No
Appeal Initiated Date:	Not reported
Appeal Resolution Date:	Not reported
Disposition Status Date:	Not reported
Disposition Status:	Not reported
Disposition Status Description:	Not reported
Consent/Final Order Sequence Number:	Not reported
Consent/Final Order Respondent Name:	Not reported
Consent/Final Order Lead Agency:	Not reported
Enforcement Type:	FINAL 3008(A) COMPLIANCE ORDER
Enforcement Responsible Person:	R9STA
Enforcement Responsible Sub-Organization:	Not reported
SEP Sequence Number:	Not reported
SEP Expenditure Amount:	Not reported
SEP Scheduled Completion Date:	Not reported
SEP Actual Date:	Not reported
SEP Defaulted Date:	Not reported
SEP Type:	Not reported
SEP Type Description:	Not reported
Proposed Amount:	Not reported
Final Monetary Amount:	19616
Paid Amount:	Not reported
Final Count:	1
Final Amount:	19616

Found Violation:	Yes
Agency Which Determined Violation:	State
Violation Short Description:	Generators - Pre-transport
Date Violation was Determined:	20180711
Actual Return to Compliance Date:	20180820
Return to Compliance Qualifier:	Documented
Violation Responsible Agency:	State
Scheduled Compliance Date:	Not reported
Enforcement Identifier:	Not reported
Date of Enforcement Action:	Not reported
Enforcement Responsible Agency:	Not reported
Enforcement Docket Number:	Not reported
Enforcement Attorney:	Not reported
Corrective Action Component:	Not reported
Appeal Initiated Date:	Not reported
Appeal Resolution Date:	Not reported
Disposition Status Date:	Not reported
Disposition Status:	Not reported
Disposition Status Description:	Not reported

Map ID
Direction
Distance
Elevation Site

MAP FINDINGS

Database(s) EDR ID Number EPA ID Number

LAWRENCE BERKELEY NATIONAL LABORATORY (Continued) **1015757252**

Consent/Final Order Sequence Number: Not reported
Consent/Final Order Respondent Name: Not reported
Consent/Final Order Lead Agency: Not reported
Enforcement Type: Not reported
Enforcement Responsible Person: Not reported
Enforcement Responsible Sub-Organization: Not reported
SEP Sequence Number: Not reported
SEP Expenditure Amount: Not reported
SEP Scheduled Completion Date: Not reported
SEP Actual Date: Not reported
SEP Defaulted Date: Not reported
SEP Type: Not reported
SEP Type Description: Not reported
Proposed Amount: Not reported
Final Monetary Amount: Not reported
Paid Amount: Not reported
Final Count: Not reported
Final Amount: Not reported

Found Violation: No
Agency Which Determined Violation: Not reported
Violation Short Description: Not reported
Date Violation was Determined: Not reported
Actual Return to Compliance Date: Not reported
Return to Compliance Qualifier: Not reported
Violation Responsible Agency: Not reported
Scheduled Compliance Date: Not reported
Enforcement Identifier: Not reported
Date of Enforcement Action: Not reported
Enforcement Responsible Agency: Not reported
Enforcement Docket Number: Not reported
Enforcement Attorney: Not reported
Corrective Action Component: Not reported
Appeal Initiated Date: Not reported
Appeal Resolution Date: Not reported
Disposition Status Date: Not reported
Disposition Status: Not reported
Disposition Status Description: Not reported
Consent/Final Order Sequence Number: Not reported
Consent/Final Order Respondent Name: Not reported
Consent/Final Order Lead Agency: Not reported
Enforcement Type: Not reported
Enforcement Responsible Person: Not reported
Enforcement Responsible Sub-Organization: Not reported
SEP Sequence Number: Not reported
SEP Expenditure Amount: Not reported
SEP Scheduled Completion Date: Not reported
SEP Actual Date: Not reported
SEP Defaulted Date: Not reported
SEP Type: Not reported
SEP Type Description: Not reported
Proposed Amount: Not reported
Final Monetary Amount: Not reported
Paid Amount: Not reported
Final Count: Not reported
Final Amount: Not reported

Map ID
Direction
Distance
Elevation Site

MAP FINDINGS

Database(s) EDR ID Number EPA ID Number

LAWRENCE BERKELEY NATIONAL LABORATORY (Continued) **1015757252**

Found Violation:	Yes
Agency Which Determined Violation:	State
Violation Short Description:	Generators - General
Date Violation was Determined:	20100624
Actual Return to Compliance Date:	20100723
Return to Compliance Qualifier:	Documented
Violation Responsible Agency:	State
Scheduled Compliance Date:	20100723
Enforcement Identifier:	601
Date of Enforcement Action:	20100624
Enforcement Responsible Agency:	State
Enforcement Docket Number:	Not reported
Enforcement Attorney:	Not reported
Corrective Action Component:	No
Appeal Initiated Date:	Not reported
Appeal Resolution Date:	Not reported
Disposition Status Date:	Not reported
Disposition Status:	Not reported
Disposition Status Description:	Not reported
Consent/Final Order Sequence Number:	Not reported
Consent/Final Order Respondent Name:	Not reported
Consent/Final Order Lead Agency:	Not reported
Enforcement Type:	WRITTEN INFORMAL
Enforcement Responsible Person:	Not reported
Enforcement Responsible Sub-Organization:	Not reported
SEP Sequence Number:	Not reported
SEP Expenditure Amount:	Not reported
SEP Scheduled Completion Date:	Not reported
SEP Actual Date:	Not reported
SEP Defaulted Date:	Not reported
SEP Type:	Not reported
SEP Type Description:	Not reported
Proposed Amount:	Not reported
Final Monetary Amount:	Not reported
Paid Amount:	Not reported
Final Count:	Not reported
Final Amount:	Not reported

Found Violation:	Yes
Agency Which Determined Violation:	State
Violation Short Description:	Generators - Pre-transport
Date Violation was Determined:	20140619
Actual Return to Compliance Date:	20140717
Return to Compliance Qualifier:	Documented
Violation Responsible Agency:	State
Scheduled Compliance Date:	20140719
Enforcement Identifier:	601
Date of Enforcement Action:	20140619
Enforcement Responsible Agency:	State
Enforcement Docket Number:	Not reported
Enforcement Attorney:	Not reported
Corrective Action Component:	No
Appeal Initiated Date:	Not reported
Appeal Resolution Date:	Not reported
Disposition Status Date:	Not reported
Disposition Status:	Not reported
Disposition Status Description:	Not reported

Map ID
Direction
Distance
Elevation | Site | MAP FINDINGS | Database(s) | EDR ID Number EPA ID Number

LAWRENCE BERKELEY NATIONAL LABORATORY (Continued) **1015757252**

Consent/Final Order Sequence Number: Not reported
Consent/Final Order Respondent Name: Not reported
Consent/Final Order Lead Agency: Not reported
Enforcement Type: WRITTEN INFORMAL
Enforcement Responsible Person: Not reported
Enforcement Responsible Sub-Organization: Not reported
SEP Sequence Number: Not reported
SEP Expenditure Amount: Not reported
SEP Scheduled Completion Date: Not reported
SEP Actual Date: Not reported
SEP Defaulted Date: Not reported
SEP Type: Not reported
SEP Type Description: Not reported
Proposed Amount: Not reported
Final Monetary Amount: Not reported
Paid Amount: Not reported
Final Count: Not reported
Final Amount: Not reported

Found Violation: No
Agency Which Determined Violation: Not reported
Violation Short Description: Not reported
Date Violation was Determined: Not reported
Actual Return to Compliance Date: Not reported
Return to Compliance Qualifier: Not reported
Violation Responsible Agency: Not reported
Scheduled Compliance Date: Not reported
Enforcement Identifier: Not reported
Date of Enforcement Action: Not reported
Enforcement Responsible Agency: Not reported
Enforcement Docket Number: Not reported
Enforcement Attorney: Not reported
Corrective Action Component: Not reported
Appeal Initiated Date: Not reported
Appeal Resolution Date: Not reported
Disposition Status Date: Not reported
Disposition Status: Not reported
Disposition Status Description: Not reported
Consent/Final Order Sequence Number: Not reported
Consent/Final Order Respondent Name: Not reported
Consent/Final Order Lead Agency: Not reported
Enforcement Type: Not reported
Enforcement Responsible Person: Not reported
Enforcement Responsible Sub-Organization: Not reported
SEP Sequence Number: Not reported
SEP Expenditure Amount: Not reported
SEP Scheduled Completion Date: Not reported
SEP Actual Date: Not reported
SEP Defaulted Date: Not reported
SEP Type: Not reported
SEP Type Description: Not reported
Proposed Amount: Not reported
Final Monetary Amount: Not reported
Paid Amount: Not reported
Final Count: Not reported
Final Amount: Not reported

Map ID
Direction
Distance
Elevation Site

MAP FINDINGS

Database(s) EDR ID Number EPA ID Number

LAWRENCE BERKELEY NATIONAL LABORATORY (Continued) **1015757252**

Found Violation: Yes
Agency Which Determined Violation: State
Violation Short Description: TSD - General
Date Violation was Determined: 19930618
Actual Return to Compliance Date: 19930831
Return to Compliance Qualifier: Observed
Violation Responsible Agency: State
Scheduled Compliance Date: Not reported
Enforcement Identifier: 009
Date of Enforcement Action: 19930928
Enforcement Responsible Agency: State
Enforcement Docket Number: Not reported
Enforcement Attorney: Not reported
Corrective Action Component: No
Appeal Initiated Date: Not reported
Appeal Resolution Date: Not reported
Disposition Status Date: Not reported
Disposition Status: Not reported
Disposition Status Description: Not reported
Consent/Final Order Sequence Number: Not reported
Consent/Final Order Respondent Name: Not reported
Consent/Final Order Lead Agency: Not reported
Enforcement Type: FINAL CIVIL JUDICIAL ACTION FOR COMPLIANCE AND/OR MONETARY PENALTY
Enforcement Responsible Person: R9STA
Enforcement Responsible Sub-Organization: Not reported
SEP Sequence Number: Not reported
SEP Expenditure Amount: Not reported
SEP Scheduled Completion Date: Not reported
SEP Actual Date: Not reported
SEP Defaulted Date: Not reported
SEP Type: Not reported
SEP Type Description: Not reported
Proposed Amount: Not reported
Final Monetary Amount: 18000
Paid Amount: 18000
Final Count: 1
Final Amount: 18000

Found Violation: Yes
Agency Which Determined Violation: State
Violation Short Description: TSD - General
Date Violation was Determined: 19960402
Actual Return to Compliance Date: 19960410
Return to Compliance Qualifier: Observed
Violation Responsible Agency: State
Scheduled Compliance Date: Not reported
Enforcement Identifier: 013
Date of Enforcement Action: 19960510
Enforcement Responsible Agency: State
Enforcement Docket Number: Not reported
Enforcement Attorney: Not reported
Corrective Action Component: No
Appeal Initiated Date: Not reported
Appeal Resolution Date: Not reported
Disposition Status Date: Not reported
Disposition Status: Not reported
Disposition Status Description: Not reported

Map ID
Direction
Distance
Elevation | Site | MAP FINDINGS | Database(s) | EDR ID Number EPA ID Number

LAWRENCE BERKELEY NATIONAL LABORATORY (Continued) **1015757252**

Consent/Final Order Sequence Number: Not reported
Consent/Final Order Respondent Name: Not reported
Consent/Final Order Lead Agency: Not reported
Enforcement Type: FINAL 3008(A) COMPLIANCE ORDER
Enforcement Responsible Person: R9STA
Enforcement Responsible Sub-Organization: Not reported
SEP Sequence Number: Not reported
SEP Expenditure Amount: Not reported
SEP Scheduled Completion Date: Not reported
SEP Actual Date: Not reported
SEP Defaulted Date: Not reported
SEP Type: Not reported
SEP Type Description: Not reported
Proposed Amount: Not reported
Final Monetary Amount: Not reported
Paid Amount: Not reported
Final Count: Not reported
Final Amount: Not reported

Found Violation: Yes
Agency Which Determined Violation: State
Violation Short Description: TSD - General Facility Standards
Date Violation was Determined: 20080417
Actual Return to Compliance Date: 20080417
Return to Compliance Qualifier: Documented
Violation Responsible Agency: State
Scheduled Compliance Date: Not reported
Enforcement Identifier: 200
Date of Enforcement Action: 20080418
Enforcement Responsible Agency: State
Enforcement Docket Number: Not reported
Enforcement Attorney: Not reported
Corrective Action Component: No
Appeal Initiated Date: Not reported
Appeal Resolution Date: Not reported
Disposition Status Date: Not reported
Disposition Status: Not reported
Disposition Status Description: Not reported
Consent/Final Order Sequence Number: Not reported
Consent/Final Order Respondent Name: Not reported
Consent/Final Order Lead Agency: Not reported
Enforcement Type: WRITTEN INFORMAL
Enforcement Responsible Person: Not reported
Enforcement Responsible Sub-Organization: Not reported
SEP Sequence Number: Not reported
SEP Expenditure Amount: Not reported
SEP Scheduled Completion Date: Not reported
SEP Actual Date: Not reported
SEP Defaulted Date: Not reported
SEP Type: Not reported
SEP Type Description: Not reported
Proposed Amount: Not reported
Final Monetary Amount: Not reported
Paid Amount: Not reported
Final Count: Not reported
Final Amount: Not reported

Map ID
Direction
Distance
Elevation Site

MAP FINDINGS

Database(s) EDR ID Number EPA ID Number

LAWRENCE BERKELEY NATIONAL LABORATORY (Continued) **1015757252**

Found Violation: No
Agency Which Determined Violation: Not reported
Violation Short Description: Not reported
Date Violation was Determined: Not reported
Actual Return to Compliance Date: Not reported
Return to Compliance Qualifier: Not reported
Violation Responsible Agency: Not reported
Scheduled Compliance Date: Not reported
Enforcement Identifier: Not reported
Date of Enforcement Action: Not reported
Enforcement Responsible Agency: Not reported
Enforcement Docket Number: Not reported
Enforcement Attorney: Not reported
Corrective Action Component: Not reported
Appeal Initiated Date: Not reported
Appeal Resolution Date: Not reported
Disposition Status Date: Not reported
Disposition Status: Not reported
Disposition Status Description: Not reported
Consent/Final Order Sequence Number: Not reported
Consent/Final Order Respondent Name: Not reported
Consent/Final Order Lead Agency: Not reported
Enforcement Type: Not reported
Enforcement Responsible Person: Not reported
Enforcement Responsible Sub-Organization: Not reported
SEP Sequence Number: Not reported
SEP Expenditure Amount: Not reported
SEP Scheduled Completion Date: Not reported
SEP Actual Date: Not reported
SEP Defaulted Date: Not reported
SEP Type: Not reported
SEP Type Description: Not reported
Proposed Amount: Not reported
Final Monetary Amount: Not reported
Paid Amount: Not reported
Final Count: Not reported
Final Amount: Not reported

Found Violation: Yes
Agency Which Determined Violation: State
Violation Short Description: TSD - General
Date Violation was Determined: 19901129
Actual Return to Compliance Date: 19910826
Return to Compliance Qualifier: Observed
Violation Responsible Agency: State
Scheduled Compliance Date: 19910413
Enforcement Identifier: Not reported
Date of Enforcement Action: Not reported
Enforcement Responsible Agency: Not reported
Enforcement Docket Number: Not reported
Enforcement Attorney: Not reported
Corrective Action Component: Not reported
Appeal Initiated Date: Not reported
Appeal Resolution Date: Not reported
Disposition Status Date: Not reported
Disposition Status: Not reported
Disposition Status Description: Not reported

Map ID
Direction
Distance
Elevation | Site | MAP FINDINGS | Database(s) | EDR ID Number EPA ID Number

LAWRENCE BERKELEY NATIONAL LABORATORY (Continued) **1015757252**

Consent/Final Order Sequence Number: Not reported
Consent/Final Order Respondent Name: Not reported
Consent/Final Order Lead Agency: Not reported
Enforcement Type: Not reported
Enforcement Responsible Person: Not reported
Enforcement Responsible Sub-Organization: Not reported
SEP Sequence Number: Not reported
SEP Expenditure Amount: Not reported
SEP Scheduled Completion Date: Not reported
SEP Actual Date: Not reported
SEP Defaulted Date: Not reported
SEP Type: Not reported
SEP Type Description: Not reported
Proposed Amount: Not reported
Final Monetary Amount: Not reported
Paid Amount: Not reported
Final Count: Not reported
Final Amount: Not reported

Found Violation: Yes
Agency Which Determined Violation: State
Violation Short Description: LDR - General
Date Violation was Determined: 19900124
Actual Return to Compliance Date: 19900515
Return to Compliance Qualifier: Observed
Violation Responsible Agency: State
Scheduled Compliance Date: 19900521
Enforcement Identifier: 001
Date of Enforcement Action: 19900416
Enforcement Responsible Agency: State
Enforcement Docket Number: Not reported
Enforcement Attorney: Not reported
Corrective Action Component: No
Appeal Initiated Date: Not reported
Appeal Resolution Date: Not reported
Disposition Status Date: Not reported
Disposition Status: Not reported
Disposition Status Description: Not reported
Consent/Final Order Sequence Number: Not reported
Consent/Final Order Respondent Name: Not reported
Consent/Final Order Lead Agency: Not reported
Enforcement Type: WRITTEN INFORMAL
Enforcement Responsible Person: R9STA
Enforcement Responsible Sub-Organization: Not reported
SEP Sequence Number: Not reported
SEP Expenditure Amount: Not reported
SEP Scheduled Completion Date: Not reported
SEP Actual Date: Not reported
SEP Defaulted Date: Not reported
SEP Type: Not reported
SEP Type Description: Not reported
Proposed Amount: Not reported
Final Monetary Amount: Not reported
Paid Amount: Not reported
Final Count: Not reported
Final Amount: Not reported

Map ID
Direction
Distance
Elevation | Site | MAP FINDINGS | Database(s) | EDR ID Number EPA ID Number

LAWRENCE BERKELEY NATIONAL LABORATORY (Continued) **1015757252**

Found Violation:	Yes
Agency Which Determined Violation:	State
Violation Short Description:	Generators - Pre-transport
Date Violation was Determined:	20140619
Actual Return to Compliance Date:	20140717
Return to Compliance Qualifier:	Documented
Violation Responsible Agency:	State
Scheduled Compliance Date:	20140719
Enforcement Identifier:	601
Date of Enforcement Action:	20140619
Enforcement Responsible Agency:	State
Enforcement Docket Number:	Not reported
Enforcement Attorney:	Not reported
Corrective Action Component:	No
Appeal Initiated Date:	Not reported
Appeal Resolution Date:	Not reported
Disposition Status Date:	Not reported
Disposition Status:	Not reported
Disposition Status Description:	Not reported
Consent/Final Order Sequence Number:	Not reported
Consent/Final Order Respondent Name:	Not reported
Consent/Final Order Lead Agency:	Not reported
Enforcement Type:	WRITTEN INFORMAL
Enforcement Responsible Person:	Not reported
Enforcement Responsible Sub-Organization:	Not reported
SEP Sequence Number:	Not reported
SEP Expenditure Amount:	Not reported
SEP Scheduled Completion Date:	Not reported
SEP Actual Date:	Not reported
SEP Defaulted Date:	Not reported
SEP Type:	Not reported
SEP Type Description:	Not reported
Proposed Amount:	Not reported
Final Monetary Amount:	Not reported
Paid Amount:	Not reported
Final Count:	Not reported
Final Amount:	Not reported

Found Violation:	No
Agency Which Determined Violation:	Not reported
Violation Short Description:	Not reported
Date Violation was Determined:	Not reported
Actual Return to Compliance Date:	Not reported
Return to Compliance Qualifier:	Not reported
Violation Responsible Agency:	Not reported
Scheduled Compliance Date:	Not reported
Enforcement Identifier:	Not reported
Date of Enforcement Action:	Not reported
Enforcement Responsible Agency:	Not reported
Enforcement Docket Number:	Not reported
Enforcement Attorney:	Not reported
Corrective Action Component:	Not reported
Appeal Initiated Date:	Not reported
Appeal Resolution Date:	Not reported
Disposition Status Date:	Not reported
Disposition Status:	Not reported
Disposition Status Description:	Not reported

Map ID
Direction
Distance
Elevation | Site | MAP FINDINGS | Database(s) | EDR ID Number EPA ID Number

LAWRENCE BERKELEY NATIONAL LABORATORY (Continued) **1015757252**

Consent/Final Order Sequence Number: Not reported
Consent/Final Order Respondent Name: Not reported
Consent/Final Order Lead Agency: Not reported
Enforcement Type: Not reported
Enforcement Responsible Person: Not reported
Enforcement Responsible Sub-Organization: Not reported
SEP Sequence Number: Not reported
SEP Expenditure Amount: Not reported
SEP Scheduled Completion Date: Not reported
SEP Actual Date: Not reported
SEP Defaulted Date: Not reported
SEP Type: Not reported
SEP Type Description: Not reported
Proposed Amount: Not reported
Final Monetary Amount: Not reported
Paid Amount: Not reported
Final Count: Not reported
Final Amount: Not reported

Found Violation: No
Agency Which Determined Violation: Not reported
Violation Short Description: Not reported
Date Violation was Determined: Not reported
Actual Return to Compliance Date: Not reported
Return to Compliance Qualifier: Not reported
Violation Responsible Agency: Not reported
Scheduled Compliance Date: Not reported
Enforcement Identifier: Not reported
Date of Enforcement Action: Not reported
Enforcement Responsible Agency: Not reported
Enforcement Docket Number: Not reported
Enforcement Attorney: Not reported
Corrective Action Component: Not reported
Appeal Initiated Date: Not reported
Appeal Resolution Date: Not reported
Disposition Status Date: Not reported
Disposition Status: Not reported
Disposition Status Description: Not reported
Consent/Final Order Sequence Number: Not reported
Consent/Final Order Respondent Name: Not reported
Consent/Final Order Lead Agency: Not reported
Enforcement Type: Not reported
Enforcement Responsible Person: Not reported
Enforcement Responsible Sub-Organization: Not reported
SEP Sequence Number: Not reported
SEP Expenditure Amount: Not reported
SEP Scheduled Completion Date: Not reported
SEP Actual Date: Not reported
SEP Defaulted Date: Not reported
SEP Type: Not reported
SEP Type Description: Not reported
Proposed Amount: Not reported
Final Monetary Amount: Not reported
Paid Amount: Not reported
Final Count: Not reported
Final Amount: Not reported

Map ID
Direction
Distance
Elevation Site

MAP FINDINGS

Database(s) EDR ID Number EPA ID Number

LAWRENCE BERKELEY NATIONAL LABORATORY (Continued) **1015757252**

Found Violation: Yes
Agency Which Determined Violation: EPA
Violation Short Description: LDR - General
Date Violation was Determined: 19870312
Actual Return to Compliance Date: 19880805
Return to Compliance Qualifier: Unverifiable
Violation Responsible Agency: EPA
Scheduled Compliance Date: Not reported
Enforcement Identifier: Not reported
Date of Enforcement Action: Not reported
Enforcement Responsible Agency: Not reported
Enforcement Docket Number: Not reported
Enforcement Attorney: Not reported
Corrective Action Component: Not reported
Appeal Initiated Date: Not reported
Appeal Resolution Date: Not reported
Disposition Status Date: Not reported
Disposition Status: Not reported
Disposition Status Description: Not reported
Consent/Final Order Sequence Number: Not reported
Consent/Final Order Respondent Name: Not reported
Consent/Final Order Lead Agency: Not reported
Enforcement Type: Not reported
Enforcement Responsible Person: Not reported
Enforcement Responsible Sub-Organization: Not reported
SEP Sequence Number: Not reported
SEP Expenditure Amount: Not reported
SEP Scheduled Completion Date: Not reported
SEP Actual Date: Not reported
SEP Defaulted Date: Not reported
SEP Type: Not reported
SEP Type Description: Not reported
Proposed Amount: Not reported
Final Monetary Amount: Not reported
Paid Amount: Not reported
Final Count: Not reported
Final Amount: Not reported

Found Violation: Yes
Agency Which Determined Violation: State
Violation Short Description: Generators - General
Date Violation was Determined: 19930315
Actual Return to Compliance Date: 19930424
Return to Compliance Qualifier: Observed
Violation Responsible Agency: State
Scheduled Compliance Date: 19930724
Enforcement Identifier: 006
Date of Enforcement Action: 19930315
Enforcement Responsible Agency: State
Enforcement Docket Number: Not reported
Enforcement Attorney: Not reported
Corrective Action Component: No
Appeal Initiated Date: Not reported
Appeal Resolution Date: Not reported
Disposition Status Date: Not reported
Disposition Status: Not reported
Disposition Status Description: Not reported

Map ID
Direction
Distance
Elevation Site

MAP FINDINGS

Database(s) EDR ID Number EPA ID Number

LAWRENCE BERKELEY NATIONAL LABORATORY (Continued) **1015757252**

Consent/Final Order Sequence Number: Not reported
Consent/Final Order Respondent Name: Not reported
Consent/Final Order Lead Agency: Not reported
Enforcement Type: WRITTEN INFORMAL
Enforcement Responsible Person: R9STA
Enforcement Responsible Sub-Organization: Not reported
SEP Sequence Number: Not reported
SEP Expenditure Amount: Not reported
SEP Scheduled Completion Date: Not reported
SEP Actual Date: Not reported
SEP Defaulted Date: Not reported
SEP Type: Not reported
SEP Type Description: Not reported
Proposed Amount: Not reported
Final Monetary Amount: Not reported
Paid Amount: Not reported
Final Count: Not reported
Final Amount: Not reported

Found Violation: Yes
Agency Which Determined Violation: EPA
Violation Short Description: TSD - General Facility Standards
Date Violation was Determined: 20170912
Actual Return to Compliance Date: 20171012
Return to Compliance Qualifier: Documented
Violation Responsible Agency: EPA
Scheduled Compliance Date: Not reported
Enforcement Identifier: Not reported
Date of Enforcement Action: Not reported
Enforcement Responsible Agency: Not reported
Enforcement Docket Number: Not reported
Enforcement Attorney: Not reported
Corrective Action Component: Not reported
Appeal Initiated Date: Not reported
Appeal Resolution Date: Not reported
Disposition Status Date: Not reported
Disposition Status: Not reported
Disposition Status Description: Not reported
Consent/Final Order Sequence Number: Not reported
Consent/Final Order Respondent Name: Not reported
Consent/Final Order Lead Agency: Not reported
Enforcement Type: Not reported
Enforcement Responsible Person: Not reported
Enforcement Responsible Sub-Organization: Not reported
SEP Sequence Number: Not reported
SEP Expenditure Amount: Not reported
SEP Scheduled Completion Date: Not reported
SEP Actual Date: Not reported
SEP Defaulted Date: Not reported
SEP Type: Not reported
SEP Type Description: Not reported
Proposed Amount: Not reported
Final Monetary Amount: Not reported
Paid Amount: Not reported
Final Count: Not reported
Final Amount: Not reported

Map ID
Direction
Distance
Elevation Site

MAP FINDINGS

Database(s) EDR ID Number EPA ID Number

LAWRENCE BERKELEY NATIONAL LABORATORY (Continued) **1015757252**

Found Violation: Yes
Agency Which Determined Violation: State
Violation Short Description: TSD - General Facility Standards
Date Violation was Determined: 20030422
Actual Return to Compliance Date: 20030425
Return to Compliance Qualifier: Unverifiable
Violation Responsible Agency: State
Scheduled Compliance Date: Not reported
Enforcement Identifier: 200
Date of Enforcement Action: 20030425
Enforcement Responsible Agency: State
Enforcement Docket Number: Not reported
Enforcement Attorney: Not reported
Corrective Action Component: No
Appeal Initiated Date: Not reported
Appeal Resolution Date: Not reported
Disposition Status Date: Not reported
Disposition Status: Not reported
Disposition Status Description: Not reported
Consent/Final Order Sequence Number: Not reported
Consent/Final Order Respondent Name: Not reported
Consent/Final Order Lead Agency: Not reported
Enforcement Type: WRITTEN INFORMAL
Enforcement Responsible Person: Not reported
Enforcement Responsible Sub-Organization: Not reported
SEP Sequence Number: Not reported
SEP Expenditure Amount: Not reported
SEP Scheduled Completion Date: Not reported
SEP Actual Date: Not reported
SEP Defaulted Date: Not reported
SEP Type: Not reported
SEP Type Description: Not reported
Proposed Amount: Not reported
Final Monetary Amount: Not reported
Paid Amount: Not reported
Final Count: Not reported
Final Amount: Not reported

Found Violation: Yes
Agency Which Determined Violation: State
Violation Short Description: TSD - General
Date Violation was Determined: 19901129
Actual Return to Compliance Date: 19910826
Return to Compliance Qualifier: Observed
Violation Responsible Agency: State
Scheduled Compliance Date: Not reported
Enforcement Identifier: 011
Date of Enforcement Action: 19930930
Enforcement Responsible Agency: State
Enforcement Docket Number: Not reported
Enforcement Attorney: Not reported
Corrective Action Component: No
Appeal Initiated Date: Not reported
Appeal Resolution Date: Not reported
Disposition Status Date: Not reported
Disposition Status: Not reported
Disposition Status Description: Not reported

Map ID
Direction
Distance
Elevation | Site | MAP FINDINGS | Database(s) | EDR ID Number EPA ID Number

LAWRENCE BERKELEY NATIONAL LABORATORY (Continued) **1015757252**

Consent/Final Order Sequence Number: Not reported
Consent/Final Order Respondent Name: Not reported
Consent/Final Order Lead Agency: Not reported
Enforcement Type: FINAL CIVIL JUDICIAL ACTION FOR COMPLIANCE AND/OR MONETARY PENALTY
Enforcement Responsible Person: R9STA
Enforcement Responsible Sub-Organization: Not reported
SEP Sequence Number: Not reported
SEP Expenditure Amount: Not reported
SEP Scheduled Completion Date: Not reported
SEP Actual Date: Not reported
SEP Defaulted Date: Not reported
SEP Type: Not reported
SEP Type Description: Not reported
Proposed Amount: Not reported
Final Monetary Amount: Not reported
Paid Amount: Not reported
Final Count: Not reported
Final Amount: Not reported

Found Violation: Yes
Agency Which Determined Violation: State
Violation Short Description: TSD - General Facility Standards
Date Violation was Determined: 20040316
Actual Return to Compliance Date: 20040316
Return to Compliance Qualifier: Documented
Violation Responsible Agency: State
Scheduled Compliance Date: Not reported
Enforcement Identifier: 504
Date of Enforcement Action: 20040713
Enforcement Responsible Agency: State
Enforcement Docket Number: Not reported
Enforcement Attorney: Not reported
Corrective Action Component: No
Appeal Initiated Date: Not reported
Appeal Resolution Date: Not reported
Disposition Status Date: Not reported
Disposition Status: Not reported
Disposition Status Description: Not reported
Consent/Final Order Sequence Number: Not reported
Consent/Final Order Respondent Name: Not reported
Consent/Final Order Lead Agency: Not reported
Enforcement Type: Not reported
Enforcement Responsible Person: Not reported
Enforcement Responsible Sub-Organization: Not reported
SEP Sequence Number: Not reported
SEP Expenditure Amount: Not reported
SEP Scheduled Completion Date: Not reported
SEP Actual Date: Not reported
SEP Defaulted Date: Not reported
SEP Type: Not reported
SEP Type Description: Not reported
Proposed Amount: Not reported
Final Monetary Amount: Not reported
Paid Amount: Not reported
Final Count: Not reported
Final Amount: Not reported

Map ID
Direction
Distance
Elevation | Site | MAP FINDINGS | Database(s) | EDR ID Number EPA ID Number

LAWRENCE BERKELEY NATIONAL LABORATORY (Continued) **1015757252**

Found Violation:	Yes
Agency Which Determined Violation:	State
Violation Short Description:	Generators - General
Date Violation was Determined:	19930315
Actual Return to Compliance Date:	19930411
Return to Compliance Qualifier:	Observed
Violation Responsible Agency:	State
Scheduled Compliance Date:	19930724
Enforcement Identifier:	006
Date of Enforcement Action:	19930315
Enforcement Responsible Agency:	State
Enforcement Docket Number:	Not reported
Enforcement Attorney:	Not reported
Corrective Action Component:	No
Appeal Initiated Date:	Not reported
Appeal Resolution Date:	Not reported
Disposition Status Date:	Not reported
Disposition Status:	Not reported
Disposition Status Description:	Not reported
Consent/Final Order Sequence Number:	Not reported
Consent/Final Order Respondent Name:	Not reported
Consent/Final Order Lead Agency:	Not reported
Enforcement Type:	WRITTEN INFORMAL
Enforcement Responsible Person:	R9STA
Enforcement Responsible Sub-Organization:	Not reported
SEP Sequence Number:	Not reported
SEP Expenditure Amount:	Not reported
SEP Scheduled Completion Date:	Not reported
SEP Actual Date:	Not reported
SEP Defaulted Date:	Not reported
SEP Type:	Not reported
SEP Type Description:	Not reported
Proposed Amount:	Not reported
Final Monetary Amount:	Not reported
Paid Amount:	Not reported
Final Count:	Not reported
Final Amount:	Not reported

Found Violation:	No
Agency Which Determined Violation:	Not reported
Violation Short Description:	Not reported
Date Violation was Determined:	Not reported
Actual Return to Compliance Date:	Not reported
Return to Compliance Qualifier:	Not reported
Violation Responsible Agency:	Not reported
Scheduled Compliance Date:	Not reported
Enforcement Identifier:	Not reported
Date of Enforcement Action:	Not reported
Enforcement Responsible Agency:	Not reported
Enforcement Docket Number:	Not reported
Enforcement Attorney:	Not reported
Corrective Action Component:	Not reported
Appeal Initiated Date:	Not reported
Appeal Resolution Date:	Not reported
Disposition Status Date:	Not reported
Disposition Status:	Not reported
Disposition Status Description:	Not reported

Map ID
Direction
Distance
Elevation | Site | MAP FINDINGS | Database(s) | EDR ID Number / EPA ID Number

LAWRENCE BERKELEY NATIONAL LABORATORY (Continued) **1015757252**

Consent/Final Order Sequence Number: Not reported
Consent/Final Order Respondent Name: Not reported
Consent/Final Order Lead Agency: Not reported
Enforcement Type: Not reported
Enforcement Responsible Person: Not reported
Enforcement Responsible Sub-Organization: Not reported
SEP Sequence Number: Not reported
SEP Expenditure Amount: Not reported
SEP Scheduled Completion Date: Not reported
SEP Actual Date: Not reported
SEP Defaulted Date: Not reported
SEP Type: Not reported
SEP Type Description: Not reported
Proposed Amount: Not reported
Final Monetary Amount: Not reported
Paid Amount: Not reported
Final Count: Not reported
Final Amount: Not reported

Found Violation: No
Agency Which Determined Violation: Not reported
Violation Short Description: Not reported
Date Violation was Determined: Not reported
Actual Return to Compliance Date: Not reported
Return to Compliance Qualifier: Not reported
Violation Responsible Agency: Not reported
Scheduled Compliance Date: Not reported
Enforcement Identifier: Not reported
Date of Enforcement Action: Not reported
Enforcement Responsible Agency: Not reported
Enforcement Docket Number: Not reported
Enforcement Attorney: Not reported
Corrective Action Component: Not reported
Appeal Initiated Date: Not reported
Appeal Resolution Date: Not reported
Disposition Status Date: Not reported
Disposition Status: Not reported
Disposition Status Description: Not reported
Consent/Final Order Sequence Number: Not reported
Consent/Final Order Respondent Name: Not reported
Consent/Final Order Lead Agency: Not reported
Enforcement Type: Not reported
Enforcement Responsible Person: Not reported
Enforcement Responsible Sub-Organization: Not reported
SEP Sequence Number: Not reported
SEP Expenditure Amount: Not reported
SEP Scheduled Completion Date: Not reported
SEP Actual Date: Not reported
SEP Defaulted Date: Not reported
SEP Type: Not reported
SEP Type Description: Not reported
Proposed Amount: Not reported
Final Monetary Amount: Not reported
Paid Amount: Not reported
Final Count: Not reported
Final Amount: Not reported

Map ID
Direction
Distance
Elevation Site

MAP FINDINGS

Database(s) EDR ID Number EPA ID Number

LAWRENCE BERKELEY NATIONAL LABORATORY (Continued) **1015757252**

Found Violation: No
Agency Which Determined Violation: Not reported
Violation Short Description: Not reported
Date Violation was Determined: Not reported
Actual Return to Compliance Date: Not reported
Return to Compliance Qualifier: Not reported
Violation Responsible Agency: Not reported
Scheduled Compliance Date: Not reported
Enforcement Identifier: Not reported
Date of Enforcement Action: Not reported
Enforcement Responsible Agency: Not reported
Enforcement Docket Number: Not reported
Enforcement Attorney: Not reported
Corrective Action Component: Not reported
Appeal Initiated Date: Not reported
Appeal Resolution Date: Not reported
Disposition Status Date: Not reported
Disposition Status: Not reported
Disposition Status Description: Not reported
Consent/Final Order Sequence Number: Not reported
Consent/Final Order Respondent Name: Not reported
Consent/Final Order Lead Agency: Not reported
Enforcement Type: Not reported
Enforcement Responsible Person: Not reported
Enforcement Responsible Sub-Organization: Not reported
SEP Sequence Number: Not reported
SEP Expenditure Amount: Not reported
SEP Scheduled Completion Date: Not reported
SEP Actual Date: Not reported
SEP Defaulted Date: Not reported
SEP Type: Not reported
SEP Type Description: Not reported
Proposed Amount: Not reported
Final Monetary Amount: Not reported
Paid Amount: Not reported
Final Count: Not reported
Final Amount: Not reported

Found Violation: Yes
Agency Which Determined Violation: State
Violation Short Description: Generators - General
Date Violation was Determined: 20180711
Actual Return to Compliance Date: 20180725
Return to Compliance Qualifier: Documented
Violation Responsible Agency: State
Scheduled Compliance Date: Not reported
Enforcement Identifier: Not reported
Date of Enforcement Action: Not reported
Enforcement Responsible Agency: Not reported
Enforcement Docket Number: Not reported
Enforcement Attorney: Not reported
Corrective Action Component: Not reported
Appeal Initiated Date: Not reported
Appeal Resolution Date: Not reported
Disposition Status Date: Not reported
Disposition Status: Not reported
Disposition Status Description: Not reported

Map ID
Direction
Distance
Elevation Site

MAP FINDINGS

Database(s) EDR ID Number EPA ID Number

LAWRENCE BERKELEY NATIONAL LABORATORY (Continued) **1015757252**

Consent/Final Order Sequence Number: Not reported
Consent/Final Order Respondent Name: Not reported
Consent/Final Order Lead Agency: Not reported
Enforcement Type: Not reported
Enforcement Responsible Person: Not reported
Enforcement Responsible Sub-Organization: Not reported
SEP Sequence Number: Not reported
SEP Expenditure Amount: Not reported
SEP Scheduled Completion Date: Not reported
SEP Actual Date: Not reported
SEP Defaulted Date: Not reported
SEP Type: Not reported
SEP Type Description: Not reported
Proposed Amount: Not reported
Final Monetary Amount: Not reported
Paid Amount: Not reported
Final Count: Not reported
Final Amount: Not reported

Found Violation: Yes
Agency Which Determined Violation: State
Violation Short Description: Generators - Pre-transport
Date Violation was Determined: 20170608
Actual Return to Compliance Date: 20170717
Return to Compliance Qualifier: Documented
Violation Responsible Agency: State
Scheduled Compliance Date: Not reported
Enforcement Identifier: Not reported
Date of Enforcement Action: Not reported
Enforcement Responsible Agency: Not reported
Enforcement Docket Number: Not reported
Enforcement Attorney: Not reported
Corrective Action Component: Not reported
Appeal Initiated Date: Not reported
Appeal Resolution Date: Not reported
Disposition Status Date: Not reported
Disposition Status: Not reported
Disposition Status Description: Not reported
Consent/Final Order Sequence Number: Not reported
Consent/Final Order Respondent Name: Not reported
Consent/Final Order Lead Agency: Not reported
Enforcement Type: Not reported
Enforcement Responsible Person: Not reported
Enforcement Responsible Sub-Organization: Not reported
SEP Sequence Number: Not reported
SEP Expenditure Amount: Not reported
SEP Scheduled Completion Date: Not reported
SEP Actual Date: Not reported
SEP Defaulted Date: Not reported
SEP Type: Not reported
SEP Type Description: Not reported
Proposed Amount: Not reported
Final Monetary Amount: Not reported
Paid Amount: Not reported
Final Count: Not reported
Final Amount: Not reported

Map ID
Direction
Distance
Elevation Site

MAP FINDINGS

Database(s) EDR ID Number EPA ID Number

LAWRENCE BERKELEY NATIONAL LABORATORY (Continued) **1015757252**

Found Violation:	Yes
Agency Which Determined Violation:	State
Violation Short Description:	TSD - General
Date Violation was Determined:	19900124
Actual Return to Compliance Date:	19900515
Return to Compliance Qualifier:	Observed
Violation Responsible Agency:	State
Scheduled Compliance Date:	19900521
Enforcement Identifier:	001
Date of Enforcement Action:	19900416
Enforcement Responsible Agency:	State
Enforcement Docket Number:	Not reported
Enforcement Attorney:	Not reported
Corrective Action Component:	No
Appeal Initiated Date:	Not reported
Appeal Resolution Date:	Not reported
Disposition Status Date:	Not reported
Disposition Status:	Not reported
Disposition Status Description:	Not reported
Consent/Final Order Sequence Number:	Not reported
Consent/Final Order Respondent Name:	Not reported
Consent/Final Order Lead Agency:	Not reported
Enforcement Type:	WRITTEN INFORMAL
Enforcement Responsible Person:	R9STA
Enforcement Responsible Sub-Organization:	Not reported
SEP Sequence Number:	Not reported
SEP Expenditure Amount:	Not reported
SEP Scheduled Completion Date:	Not reported
SEP Actual Date:	Not reported
SEP Defaulted Date:	Not reported
SEP Type:	Not reported
SEP Type Description:	Not reported
Proposed Amount:	Not reported
Final Monetary Amount:	Not reported
Paid Amount:	Not reported
Final Count:	Not reported
Final Amount:	Not reported

Found Violation:	Yes
Agency Which Determined Violation:	State
Violation Short Description:	TSD - General
Date Violation was Determined:	19930315
Actual Return to Compliance Date:	19930424
Return to Compliance Qualifier:	Observed
Violation Responsible Agency:	State
Scheduled Compliance Date:	Not reported
Enforcement Identifier:	009
Date of Enforcement Action:	19930928
Enforcement Responsible Agency:	State
Enforcement Docket Number:	Not reported
Enforcement Attorney:	Not reported
Corrective Action Component:	No
Appeal Initiated Date:	Not reported
Appeal Resolution Date:	Not reported
Disposition Status Date:	Not reported
Disposition Status:	Not reported
Disposition Status Description:	Not reported

Map ID
Direction
Distance
Elevation Site

MAP FINDINGS

Database(s) EDR ID Number EPA ID Number

LAWRENCE BERKELEY NATIONAL LABORATORY (Continued) **1015757252**

Consent/Final Order Sequence Number: Not reported
Consent/Final Order Respondent Name: Not reported
Consent/Final Order Lead Agency: Not reported
Enforcement Type: FINAL CIVIL JUDICIAL ACTION FOR COMPLIANCE AND/OR MONETARY PENALTY
Enforcement Responsible Person: R9STA
Enforcement Responsible Sub-Organization: Not reported
SEP Sequence Number: Not reported
SEP Expenditure Amount: Not reported
SEP Scheduled Completion Date: Not reported
SEP Actual Date: Not reported
SEP Defaulted Date: Not reported
SEP Type: Not reported
SEP Type Description: Not reported
Proposed Amount: Not reported
Final Monetary Amount: 18000
Paid Amount: 18000
Final Count: 1
Final Amount: 18000

Found Violation: Yes
Agency Which Determined Violation: State
Violation Short Description: Generators - General
Date Violation was Determined: 20160607
Actual Return to Compliance Date: 20160608
Return to Compliance Qualifier: Observed
Violation Responsible Agency: State
Scheduled Compliance Date: Not reported
Enforcement Identifier: Not reported
Date of Enforcement Action: Not reported
Enforcement Responsible Agency: Not reported
Enforcement Docket Number: Not reported
Enforcement Attorney: Not reported
Corrective Action Component: Not reported
Appeal Initiated Date: Not reported
Appeal Resolution Date: Not reported
Disposition Status Date: Not reported
Disposition Status: Not reported
Disposition Status Description: Not reported
Consent/Final Order Sequence Number: Not reported
Consent/Final Order Respondent Name: Not reported
Consent/Final Order Lead Agency: Not reported
Enforcement Type: Not reported
Enforcement Responsible Person: Not reported
Enforcement Responsible Sub-Organization: Not reported
SEP Sequence Number: Not reported
SEP Expenditure Amount: Not reported
SEP Scheduled Completion Date: Not reported
SEP Actual Date: Not reported
SEP Defaulted Date: Not reported
SEP Type: Not reported
SEP Type Description: Not reported
Proposed Amount: Not reported
Final Monetary Amount: Not reported
Paid Amount: Not reported
Final Count: Not reported
Final Amount: Not reported

Map ID
Direction
Distance
Elevation | Site | MAP FINDINGS | Database(s) | EDR ID Number EPA ID Number

LAWRENCE BERKELEY NATIONAL LABORATORY (Continued) **1015757252**

Found Violation:	Yes
Agency Which Determined Violation:	EPA
Violation Short Description:	Universal Waste - Large Quantity Handlers
Date Violation was Determined:	20100623
Actual Return to Compliance Date:	20100624
Return to Compliance Qualifier:	Documented
Violation Responsible Agency:	EPA
Scheduled Compliance Date:	Not reported
Enforcement Identifier:	Not reported
Date of Enforcement Action:	Not reported
Enforcement Responsible Agency:	Not reported
Enforcement Docket Number:	Not reported
Enforcement Attorney:	Not reported
Corrective Action Component:	Not reported
Appeal Initiated Date:	Not reported
Appeal Resolution Date:	Not reported
Disposition Status Date:	Not reported
Disposition Status:	Not reported
Disposition Status Description:	Not reported
Consent/Final Order Sequence Number:	Not reported
Consent/Final Order Respondent Name:	Not reported
Consent/Final Order Lead Agency:	Not reported
Enforcement Type:	Not reported
Enforcement Responsible Person:	Not reported
Enforcement Responsible Sub-Organization:	Not reported
SEP Sequence Number:	Not reported
SEP Expenditure Amount:	Not reported
SEP Scheduled Completion Date:	Not reported
SEP Actual Date:	Not reported
SEP Defaulted Date:	Not reported
SEP Type:	Not reported
SEP Type Description:	Not reported
Proposed Amount:	Not reported
Final Monetary Amount:	Not reported
Paid Amount:	Not reported
Final Count:	Not reported
Final Amount:	Not reported

Found Violation:	Yes
Agency Which Determined Violation:	State
Violation Short Description:	Generators - Pre-transport
Date Violation was Determined:	20160607
Actual Return to Compliance Date:	20160608
Return to Compliance Qualifier:	Observed
Violation Responsible Agency:	State
Scheduled Compliance Date:	Not reported
Enforcement Identifier:	Not reported
Date of Enforcement Action:	Not reported
Enforcement Responsible Agency:	Not reported
Enforcement Docket Number:	Not reported
Enforcement Attorney:	Not reported
Corrective Action Component:	Not reported
Appeal Initiated Date:	Not reported
Appeal Resolution Date:	Not reported
Disposition Status Date:	Not reported
Disposition Status:	Not reported
Disposition Status Description:	Not reported

Map ID
Direction
Distance
Elevation Site

MAP FINDINGS

Database(s) EDR ID Number EPA ID Number

LAWRENCE BERKELEY NATIONAL LABORATORY (Continued) **1015757252**

Consent/Final Order Sequence Number: Not reported
Consent/Final Order Respondent Name: Not reported
Consent/Final Order Lead Agency: Not reported
Enforcement Type: Not reported
Enforcement Responsible Person: Not reported
Enforcement Responsible Sub-Organization: Not reported
SEP Sequence Number: Not reported
SEP Expenditure Amount: Not reported
SEP Scheduled Completion Date: Not reported
SEP Actual Date: Not reported
SEP Defaulted Date: Not reported
SEP Type: Not reported
SEP Type Description: Not reported
Proposed Amount: Not reported
Final Monetary Amount: Not reported
Paid Amount: Not reported
Final Count: Not reported
Final Amount: Not reported

Found Violation: No
Agency Which Determined Violation: Not reported
Violation Short Description: Not reported
Date Violation was Determined: Not reported
Actual Return to Compliance Date: Not reported
Return to Compliance Qualifier: Not reported
Violation Responsible Agency: Not reported
Scheduled Compliance Date: Not reported
Enforcement Identifier: Not reported
Date of Enforcement Action: Not reported
Enforcement Responsible Agency: Not reported
Enforcement Docket Number: Not reported
Enforcement Attorney: Not reported
Corrective Action Component: Not reported
Appeal Initiated Date: Not reported
Appeal Resolution Date: Not reported
Disposition Status Date: Not reported
Disposition Status: Not reported
Disposition Status Description: Not reported
Consent/Final Order Sequence Number: Not reported
Consent/Final Order Respondent Name: Not reported
Consent/Final Order Lead Agency: Not reported
Enforcement Type: Not reported
Enforcement Responsible Person: Not reported
Enforcement Responsible Sub-Organization: Not reported
SEP Sequence Number: Not reported
SEP Expenditure Amount: Not reported
SEP Scheduled Completion Date: Not reported
SEP Actual Date: Not reported
SEP Defaulted Date: Not reported
SEP Type: Not reported
SEP Type Description: Not reported
Proposed Amount: Not reported
Final Monetary Amount: Not reported
Paid Amount: Not reported
Final Count: Not reported
Final Amount: Not reported

Map ID
Direction
Distance
Elevation Site

MAP FINDINGS

Database(s) EDR ID Number EPA ID Number

LAWRENCE BERKELEY NATIONAL LABORATORY (Continued) **1015757252**

Found Violation: No
Agency Which Determined Violation: Not reported
Violation Short Description: Not reported
Date Violation was Determined: Not reported
Actual Return to Compliance Date: Not reported
Return to Compliance Qualifier: Not reported
Violation Responsible Agency: Not reported
Scheduled Compliance Date: Not reported
Enforcement Identifier: Not reported
Date of Enforcement Action: Not reported
Enforcement Responsible Agency: Not reported
Enforcement Docket Number: Not reported
Enforcement Attorney: Not reported
Corrective Action Component: Not reported
Appeal Initiated Date: Not reported
Appeal Resolution Date: Not reported
Disposition Status Date: Not reported
Disposition Status: Not reported
Disposition Status Description: Not reported
Consent/Final Order Sequence Number: Not reported
Consent/Final Order Respondent Name: Not reported
Consent/Final Order Lead Agency: Not reported
Enforcement Type: Not reported
Enforcement Responsible Person: Not reported
Enforcement Responsible Sub-Organization: Not reported
SEP Sequence Number: Not reported
SEP Expenditure Amount: Not reported
SEP Scheduled Completion Date: Not reported
SEP Actual Date: Not reported
SEP Defaulted Date: Not reported
SEP Type: Not reported
SEP Type Description: Not reported
Proposed Amount: Not reported
Final Monetary Amount: Not reported
Paid Amount: Not reported
Final Count: Not reported
Final Amount: Not reported

Found Violation: Yes
Agency Which Determined Violation: State
Violation Short Description: Generators - General
Date Violation was Determined: 20100624
Actual Return to Compliance Date: 20100723
Return to Compliance Qualifier: Documented
Violation Responsible Agency: State
Scheduled Compliance Date: 20100723
Enforcement Identifier: 602
Date of Enforcement Action: 20100624
Enforcement Responsible Agency: State
Enforcement Docket Number: Not reported
Enforcement Attorney: Not reported
Corrective Action Component: No
Appeal Initiated Date: Not reported
Appeal Resolution Date: Not reported
Disposition Status Date: Not reported
Disposition Status: Not reported
Disposition Status Description: Not reported

Map ID
Direction
Distance
Elevation | Site | MAP FINDINGS | Database(s) | EDR ID Number EPA ID Number

LAWRENCE BERKELEY NATIONAL LABORATORY (Continued) **1015757252**

Consent/Final Order Sequence Number: Not reported
Consent/Final Order Respondent Name: Not reported
Consent/Final Order Lead Agency: Not reported
Enforcement Type: WRITTEN INFORMAL
Enforcement Responsible Person: Not reported
Enforcement Responsible Sub-Organization: Not reported
SEP Sequence Number: Not reported
SEP Expenditure Amount: Not reported
SEP Scheduled Completion Date: Not reported
SEP Actual Date: Not reported
SEP Defaulted Date: Not reported
SEP Type: Not reported
SEP Type Description: Not reported
Proposed Amount: Not reported
Final Monetary Amount: Not reported
Paid Amount: Not reported
Final Count: Not reported
Final Amount: Not reported

Found Violation: Yes
Agency Which Determined Violation: EPA
Violation Short Description: TSD - General
Date Violation was Determined: 19880805
Actual Return to Compliance Date: 19881219
Return to Compliance Qualifier: Observed
Violation Responsible Agency: State
Scheduled Compliance Date: 19881228
Enforcement Identifier: 003
Date of Enforcement Action: 19881123
Enforcement Responsible Agency: EPA
Enforcement Docket Number: Not reported
Enforcement Attorney: Not reported
Corrective Action Component: No
Appeal Initiated Date: Not reported
Appeal Resolution Date: Not reported
Disposition Status Date: Not reported
Disposition Status: Not reported
Disposition Status Description: Not reported
Consent/Final Order Sequence Number: Not reported
Consent/Final Order Respondent Name: Not reported
Consent/Final Order Lead Agency: Not reported
Enforcement Type: WRITTEN INFORMAL
Enforcement Responsible Person: R9EPA
Enforcement Responsible Sub-Organization: Not reported
SEP Sequence Number: Not reported
SEP Expenditure Amount: Not reported
SEP Scheduled Completion Date: Not reported
SEP Actual Date: Not reported
SEP Defaulted Date: Not reported
SEP Type: Not reported
SEP Type Description: Not reported
Proposed Amount: Not reported
Final Monetary Amount: Not reported
Paid Amount: Not reported
Final Count: Not reported
Final Amount: Not reported

Map ID
Direction
Distance
Elevation Site

MAP FINDINGS

Database(s) EDR ID Number EPA ID Number

LAWRENCE BERKELEY NATIONAL LABORATORY (Continued) **1015757252**

Found Violation:	No
Agency Which Determined Violation:	Not reported
Violation Short Description:	Not reported
Date Violation was Determined:	Not reported
Actual Return to Compliance Date:	Not reported
Return to Compliance Qualifier:	Not reported
Violation Responsible Agency:	Not reported
Scheduled Compliance Date:	Not reported
Enforcement Identifier:	Not reported
Date of Enforcement Action:	Not reported
Enforcement Responsible Agency:	Not reported
Enforcement Docket Number:	Not reported
Enforcement Attorney:	Not reported
Corrective Action Component:	Not reported
Appeal Initiated Date:	Not reported
Appeal Resolution Date:	Not reported
Disposition Status Date:	Not reported
Disposition Status:	Not reported
Disposition Status Description:	Not reported
Consent/Final Order Sequence Number:	Not reported
Consent/Final Order Respondent Name:	Not reported
Consent/Final Order Lead Agency:	Not reported
Enforcement Type:	Not reported
Enforcement Responsible Person:	Not reported
Enforcement Responsible Sub-Organization:	Not reported
SEP Sequence Number:	Not reported
SEP Expenditure Amount:	Not reported
SEP Scheduled Completion Date:	Not reported
SEP Actual Date:	Not reported
SEP Defaulted Date:	Not reported
SEP Type:	Not reported
SEP Type Description:	Not reported
Proposed Amount:	Not reported
Final Monetary Amount:	Not reported
Paid Amount:	Not reported
Final Count:	Not reported
Final Amount:	Not reported

Found Violation:	Yes
Agency Which Determined Violation:	State
Violation Short Description:	TSD - General
Date Violation was Determined:	19920407
Actual Return to Compliance Date:	19920513
Return to Compliance Qualifier:	Observed
Violation Responsible Agency:	State
Scheduled Compliance Date:	Not reported
Enforcement Identifier:	010
Date of Enforcement Action:	19930930
Enforcement Responsible Agency:	State
Enforcement Docket Number:	Not reported
Enforcement Attorney:	Not reported
Corrective Action Component:	No
Appeal Initiated Date:	Not reported
Appeal Resolution Date:	Not reported
Disposition Status Date:	Not reported
Disposition Status:	Not reported
Disposition Status Description:	Not reported

Map ID
Direction
Distance
Elevation | Site | MAP FINDINGS | Database(s) | EDR ID Number EPA ID Number

LAWRENCE BERKELEY NATIONAL LABORATORY (Continued) **1015757252**

Consent/Final Order Sequence Number: Not reported
Consent/Final Order Respondent Name: Not reported
Consent/Final Order Lead Agency: Not reported
Enforcement Type: FINAL 3008(A) COMPLIANCE ORDER
Enforcement Responsible Person: R9STA
Enforcement Responsible Sub-Organization: Not reported
SEP Sequence Number: Not reported
SEP Expenditure Amount: Not reported
SEP Scheduled Completion Date: Not reported
SEP Actual Date: Not reported
SEP Defaulted Date: Not reported
SEP Type: Not reported
SEP Type Description: Not reported
Proposed Amount: Not reported
Final Monetary Amount: 19616
Paid Amount: Not reported
Final Count: 1
Final Amount: 19616

Found Violation: Yes
Agency Which Determined Violation: State
Violation Short Description: TSD - General
Date Violation was Determined: 19901129
Actual Return to Compliance Date: 19910826
Return to Compliance Qualifier: Observed
Violation Responsible Agency: State
Scheduled Compliance Date: Not reported
Enforcement Identifier: 010
Date of Enforcement Action: 19930930
Enforcement Responsible Agency: State
Enforcement Docket Number: Not reported
Enforcement Attorney: Not reported
Corrective Action Component: No
Appeal Initiated Date: Not reported
Appeal Resolution Date: Not reported
Disposition Status Date: Not reported
Disposition Status: Not reported
Disposition Status Description: Not reported
Consent/Final Order Sequence Number: Not reported
Consent/Final Order Respondent Name: Not reported
Consent/Final Order Lead Agency: Not reported
Enforcement Type: FINAL 3008(A) COMPLIANCE ORDER
Enforcement Responsible Person: R9STA
Enforcement Responsible Sub-Organization: Not reported
SEP Sequence Number: Not reported
SEP Expenditure Amount: Not reported
SEP Scheduled Completion Date: Not reported
SEP Actual Date: Not reported
SEP Defaulted Date: Not reported
SEP Type: Not reported
SEP Type Description: Not reported
Proposed Amount: Not reported
Final Monetary Amount: 19616
Paid Amount: Not reported
Final Count: 1
Final Amount: 19616

Map ID
Direction
Distance
Elevation | Site | MAP FINDINGS | Database(s) | EDR ID Number / EPA ID Number

LAWRENCE BERKELEY NATIONAL LABORATORY (Continued) **1015757252**

Evaluation Action Summary:

Evaluation Date:	19901129
Evaluation Responsible Agency:	State
Found Violation:	Yes
Evaluation Type Description:	COMPLIANCE EVALUATION INSPECTION ON-SITE
Evaluation Responsible Person Identifier:	R9STA
Evaluation Responsible Sub-Organization:	Not reported
Actual Return to Compliance Date:	19910826
Scheduled Compliance Date:	Not reported
Date of Request:	Not reported
Date Response Received:	Not reported
Request Agency:	Not reported
Former Citation:	Not reported

Evaluation Date:	20040316
Evaluation Responsible Agency:	State
Found Violation:	Yes
Evaluation Type Description:	COMPLIANCE EVALUATION INSPECTION ON-SITE
Evaluation Responsible Person Identifier:	Not reported
Evaluation Responsible Sub-Organization:	Not reported
Actual Return to Compliance Date:	20040316
Scheduled Compliance Date:	Not reported
Date of Request:	Not reported
Date Response Received:	Not reported
Request Agency:	Not reported
Former Citation:	Not reported

Evaluation Date:	20140619
Evaluation Responsible Agency:	State
Found Violation:	Yes
Evaluation Type Description:	COMPLIANCE EVALUATION INSPECTION ON-SITE
Evaluation Responsible Person Identifier:	Not reported
Evaluation Responsible Sub-Organization:	Not reported
Actual Return to Compliance Date:	20140717
Scheduled Compliance Date:	20140719
Date of Request:	Not reported
Date Response Received:	Not reported
Request Agency:	Not reported
Former Citation:	Not reported

Evaluation Date:	19910826
Evaluation Responsible Agency:	State
Found Violation:	No
Evaluation Type Description:	COMPLIANCE SCHEDULE EVALUATION
Evaluation Responsible Person Identifier:	R9STA
Evaluation Responsible Sub-Organization:	Not reported
Actual Return to Compliance Date:	Not reported
Scheduled Compliance Date:	Not reported
Date of Request:	Not reported
Date Response Received:	Not reported
Request Agency:	Not reported
Former Citation:	Not reported

Evaluation Date:	20191104
Evaluation Responsible Agency:	State
Found Violation:	Yes
Evaluation Type Description:	COMPLIANCE EVALUATION INSPECTION ON-SITE

Map ID
Direction
Distance
Elevation | Site | MAP FINDINGS | Database(s) | EDR ID Number EPA ID Number

LAWRENCE BERKELEY NATIONAL LABORATORY (Continued) **1015757252**

Evaluation Responsible Person Identifier:	Not reported
Evaluation Responsible Sub-Organization:	Not reported
Actual Return to Compliance Date:	20191120
Scheduled Compliance Date:	Not reported
Date of Request:	Not reported
Date Response Received:	Not reported
Request Agency:	Not reported
Former Citation:	Not reported

Evaluation Date:	20180711
Evaluation Responsible Agency:	State
Found Violation:	Yes
Evaluation Type Description:	COMPLIANCE EVALUATION INSPECTION ON-SITE
Evaluation Responsible Person Identifier:	Not reported
Evaluation Responsible Sub-Organization:	Not reported
Actual Return to Compliance Date:	20180725
Scheduled Compliance Date:	Not reported
Date of Request:	Not reported
Date Response Received:	Not reported
Request Agency:	Not reported
Former Citation:	Not reported

Evaluation Date:	20090526
Evaluation Responsible Agency:	State
Found Violation:	No
Evaluation Type Description:	COMPLIANCE EVALUATION INSPECTION ON-SITE
Evaluation Responsible Person Identifier:	Not reported
Evaluation Responsible Sub-Organization:	Not reported
Actual Return to Compliance Date:	Not reported
Scheduled Compliance Date:	Not reported
Date of Request:	Not reported
Date Response Received:	Not reported
Request Agency:	Not reported
Former Citation:	Not reported

Evaluation Date:	20100624
Evaluation Responsible Agency:	State
Found Violation:	No
Evaluation Type Description:	COMPLIANCE EVALUATION INSPECTION ON-SITE
Evaluation Responsible Person Identifier:	Not reported
Evaluation Responsible Sub-Organization:	Not reported
Actual Return to Compliance Date:	Not reported
Scheduled Compliance Date:	Not reported
Date of Request:	Not reported
Date Response Received:	Not reported
Request Agency:	Not reported
Former Citation:	Not reported

Evaluation Date:	20150227
Evaluation Responsible Agency:	State
Found Violation:	Yes
Evaluation Type Description:	FACILITY SELF DISCLOSURE
Evaluation Responsible Person Identifier:	Not reported
Evaluation Responsible Sub-Organization:	Not reported
Actual Return to Compliance Date:	20150227
Scheduled Compliance Date:	Not reported
Date of Request:	Not reported

Map ID
Direction
Distance
Elevation | Site | MAP FINDINGS | Database(s) | EDR ID Number EPA ID Number

LAWRENCE BERKELEY NATIONAL LABORATORY (Continued) **1015757252**

Date Response Received:	Not reported
Request Agency:	Not reported
Former Citation:	Not reported
Evaluation Date:	19870312
Evaluation Responsible Agency:	EPA
Found Violation:	Yes
Evaluation Type Description:	COMPLIANCE EVALUATION INSPECTION ON-SITE
Evaluation Responsible Person Identifier:	R9EPA
Evaluation Responsible Sub-Organization:	Not reported
Actual Return to Compliance Date:	19880805
Scheduled Compliance Date:	Not reported
Date of Request:	Not reported
Date Response Received:	Not reported
Request Agency:	Not reported
Former Citation:	Not reported
Evaluation Date:	20060523
Evaluation Responsible Agency:	State
Found Violation:	Yes
Evaluation Type Description:	COMPLIANCE EVALUATION INSPECTION ON-SITE
Evaluation Responsible Person Identifier:	Not reported
Evaluation Responsible Sub-Organization:	Not reported
Actual Return to Compliance Date:	20060523
Scheduled Compliance Date:	Not reported
Date of Request:	Not reported
Date Response Received:	Not reported
Request Agency:	Not reported
Former Citation:	Not reported
Evaluation Date:	20050629
Evaluation Responsible Agency:	State
Found Violation:	Yes
Evaluation Type Description:	COMPLIANCE EVALUATION INSPECTION ON-SITE
Evaluation Responsible Person Identifier:	Not reported
Evaluation Responsible Sub-Organization:	Not reported
Actual Return to Compliance Date:	20060428
Scheduled Compliance Date:	Not reported
Date of Request:	Not reported
Date Response Received:	Not reported
Request Agency:	Not reported
Former Citation:	Not reported
Evaluation Date:	20070925
Evaluation Responsible Agency:	State
Found Violation:	Yes
Evaluation Type Description:	COMPLIANCE EVALUATION INSPECTION ON-SITE
Evaluation Responsible Person Identifier:	Not reported
Evaluation Responsible Sub-Organization:	Not reported
Actual Return to Compliance Date:	20070925
Scheduled Compliance Date:	Not reported
Date of Request:	Not reported
Date Response Received:	Not reported
Request Agency:	Not reported
Former Citation:	Not reported
Evaluation Date:	19880805

Map ID
Direction
Distance
Elevation Site

MAP FINDINGS

Database(s) EDR ID Number EPA ID Number

LAWRENCE BERKELEY NATIONAL LABORATORY (Continued) **1015757252**

Evaluation Responsible Agency:	EPA
Found Violation:	Yes
Evaluation Type Description:	COMPLIANCE EVALUATION INSPECTION ON-SITE
Evaluation Responsible Person Identifier:	R9EPA
Evaluation Responsible Sub-Organization:	Not reported
Actual Return to Compliance Date:	19881219
Scheduled Compliance Date:	19881228
Date of Request:	Not reported
Date Response Received:	Not reported
Request Agency:	Not reported
Former Citation:	Not reported

Evaluation Date:	19930311
Evaluation Responsible Agency:	State
Found Violation:	Yes
Evaluation Type Description:	COMPLIANCE EVALUATION INSPECTION ON-SITE
Evaluation Responsible Person Identifier:	R9STA
Evaluation Responsible Sub-Organization:	Not reported
Actual Return to Compliance Date:	19930411
Scheduled Compliance Date:	Not reported
Date of Request:	Not reported
Date Response Received:	Not reported
Request Agency:	Not reported
Former Citation:	Not reported

Evaluation Date:	20020228
Evaluation Responsible Agency:	State
Found Violation:	Yes
Evaluation Type Description:	COMPLIANCE EVALUATION INSPECTION ON-SITE
Evaluation Responsible Person Identifier:	Not reported
Evaluation Responsible Sub-Organization:	Not reported
Actual Return to Compliance Date:	20020301
Scheduled Compliance Date:	Not reported
Date of Request:	Not reported
Date Response Received:	Not reported
Request Agency:	Not reported
Former Citation:	Not reported

Evaluation Date:	20080417
Evaluation Responsible Agency:	State
Found Violation:	Yes
Evaluation Type Description:	COMPLIANCE EVALUATION INSPECTION ON-SITE
Evaluation Responsible Person Identifier:	Not reported
Evaluation Responsible Sub-Organization:	Not reported
Actual Return to Compliance Date:	20080417
Scheduled Compliance Date:	Not reported
Date of Request:	Not reported
Date Response Received:	Not reported
Request Agency:	Not reported
Former Citation:	Not reported

Evaluation Date:	19920228
Evaluation Responsible Agency:	State
Found Violation:	Yes
Evaluation Type Description:	COMPLIANCE EVALUATION INSPECTION ON-SITE
Evaluation Responsible Person Identifier:	R9STA
Evaluation Responsible Sub-Organization:	Not reported

Map ID
Direction
Distance
Elevation Site

MAP FINDINGS

Database(s) EDR ID Number EPA ID Number

LAWRENCE BERKELEY NATIONAL LABORATORY (Continued) **1015757252**

Actual Return to Compliance Date:	19920513
Scheduled Compliance Date:	Not reported
Date of Request:	Not reported
Date Response Received:	Not reported
Request Agency:	Not reported
Former Citation:	Not reported
Evaluation Date:	19920228
Evaluation Responsible Agency:	State
Found Violation:	Yes
Evaluation Type Description:	COMPLIANCE EVALUATION INSPECTION ON-SITE
Evaluation Responsible Person Identifier:	R9STA
Evaluation Responsible Sub-Organization:	Not reported
Actual Return to Compliance Date:	19920513
Scheduled Compliance Date:	Not reported
Date of Request:	Not reported
Date Response Received:	Not reported
Request Agency:	Not reported
Former Citation:	Not reported
Evaluation Date:	19920228
Evaluation Responsible Agency:	State
Found Violation:	Yes
Evaluation Type Description:	COMPLIANCE EVALUATION INSPECTION ON-SITE
Evaluation Responsible Person Identifier:	R9STA
Evaluation Responsible Sub-Organization:	Not reported
Actual Return to Compliance Date:	19930513
Scheduled Compliance Date:	Not reported
Date of Request:	Not reported
Date Response Received:	Not reported
Request Agency:	Not reported
Former Citation:	Not reported
Evaluation Date:	20160615
Evaluation Responsible Agency:	EPA
Found Violation:	Yes
Evaluation Type Description:	COMPLIANCE EVALUATION INSPECTION ON-SITE
Evaluation Responsible Person Identifier:	JMACA
Evaluation Responsible Sub-Organization:	Not reported
Actual Return to Compliance Date:	20160622
Scheduled Compliance Date:	Not reported
Date of Request:	Not reported
Date Response Received:	Not reported
Request Agency:	Not reported
Former Citation:	Not reported
Evaluation Date:	19920228
Evaluation Responsible Agency:	State
Found Violation:	Yes
Evaluation Type Description:	COMPLIANCE EVALUATION INSPECTION ON-SITE
Evaluation Responsible Person Identifier:	R9STA
Evaluation Responsible Sub-Organization:	Not reported
Actual Return to Compliance Date:	19920513
Scheduled Compliance Date:	19920612
Date of Request:	Not reported
Date Response Received:	Not reported
Request Agency:	Not reported

Map ID
Direction
Distance
Elevation Site

MAP FINDINGS

Database(s) EDR ID Number EPA ID Number

LAWRENCE BERKELEY NATIONAL LABORATORY (Continued) **1015757252**

Former Citation:	Not reported
Evaluation Date:	19950816
Evaluation Responsible Agency:	State
Found Violation:	Yes
Evaluation Type Description:	COMPLIANCE EVALUATION INSPECTION ON-SITE
Evaluation Responsible Person Identifier:	R9STA
Evaluation Responsible Sub-Organization:	Not reported
Actual Return to Compliance Date:	19950816
Scheduled Compliance Date:	Not reported
Date of Request:	Not reported
Date Response Received:	Not reported
Request Agency:	Not reported
Former Citation:	Not reported
Evaluation Date:	19950222
Evaluation Responsible Agency:	State
Found Violation:	No
Evaluation Type Description:	COMPLIANCE EVALUATION INSPECTION ON-SITE
Evaluation Responsible Person Identifier:	R9STA
Evaluation Responsible Sub-Organization:	Not reported
Actual Return to Compliance Date:	Not reported
Scheduled Compliance Date:	Not reported
Date of Request:	Not reported
Date Response Received:	Not reported
Request Agency:	Not reported
Former Citation:	Not reported
Evaluation Date:	20190924
Evaluation Responsible Agency:	EPA
Found Violation:	Undetermined
Evaluation Type Description:	COMPLIANCE EVALUATION INSPECTION ON-SITE
Evaluation Responsible Person Identifier:	DFERN
Evaluation Responsible Sub-Organization:	Not reported
Actual Return to Compliance Date:	Not reported
Scheduled Compliance Date:	Not reported
Date of Request:	Not reported
Date Response Received:	Not reported
Request Agency:	Not reported
Former Citation:	Not reported
Evaluation Date:	19870312
Evaluation Responsible Agency:	EPA
Found Violation:	Yes
Evaluation Type Description:	COMPLIANCE EVALUATION INSPECTION ON-SITE
Evaluation Responsible Person Identifier:	R9EPA
Evaluation Responsible Sub-Organization:	Not reported
Actual Return to Compliance Date:	19880805
Scheduled Compliance Date:	Not reported
Date of Request:	Not reported
Date Response Received:	Not reported
Request Agency:	Not reported
Former Citation:	Not reported
Evaluation Date:	19930311
Evaluation Responsible Agency:	State
Found Violation:	No

Map ID
Direction
Distance
Elevation Site

MAP FINDINGS

Database(s) EDR ID Number EPA ID Number

LAWRENCE BERKELEY NATIONAL LABORATORY (Continued) **1015757252**

Evaluation Type Description:	COMPLIANCE EVALUATION INSPECTION ON-SITE
Evaluation Responsible Person Identifier:	R9STA
Evaluation Responsible Sub-Organization:	Not reported
Actual Return to Compliance Date:	Not reported
Scheduled Compliance Date:	Not reported
Date of Request:	Not reported
Date Response Received:	Not reported
Request Agency:	Not reported
Former Citation:	Not reported

Evaluation Date:	20140801
Evaluation Responsible Agency:	State
Found Violation:	No
Evaluation Type Description:	COMPLIANCE EVALUATION INSPECTION ON-SITE
Evaluation Responsible Person Identifier:	Not reported
Evaluation Responsible Sub-Organization:	Not reported
Actual Return to Compliance Date:	Not reported
Scheduled Compliance Date:	Not reported
Date of Request:	Not reported
Date Response Received:	Not reported
Request Agency:	Not reported
Former Citation:	Not reported

Evaluation Date:	19930311
Evaluation Responsible Agency:	State
Found Violation:	Yes
Evaluation Type Description:	COMPLIANCE EVALUATION INSPECTION ON-SITE
Evaluation Responsible Person Identifier:	R9STA
Evaluation Responsible Sub-Organization:	Not reported
Actual Return to Compliance Date:	19930424
Scheduled Compliance Date:	Not reported
Date of Request:	Not reported
Date Response Received:	Not reported
Request Agency:	Not reported
Former Citation:	Not reported

Evaluation Date:	19931102
Evaluation Responsible Agency:	State
Found Violation:	No
Evaluation Type Description:	COMPLIANCE EVALUATION INSPECTION ON-SITE
Evaluation Responsible Person Identifier:	R9STA
Evaluation Responsible Sub-Organization:	Not reported
Actual Return to Compliance Date:	Not reported
Scheduled Compliance Date:	Not reported
Date of Request:	Not reported
Date Response Received:	Not reported
Request Agency:	Not reported
Former Citation:	Not reported

Evaluation Date:	20120621
Evaluation Responsible Agency:	State
Found Violation:	No
Evaluation Type Description:	COMPLIANCE EVALUATION INSPECTION ON-SITE
Evaluation Responsible Person Identifier:	Not reported
Evaluation Responsible Sub-Organization:	Not reported
Actual Return to Compliance Date:	Not reported
Scheduled Compliance Date:	Not reported

Map ID
Direction
Distance
Elevation | Site | MAP FINDINGS | Database(s) | EDR ID Number EPA ID Number

LAWRENCE BERKELEY NATIONAL LABORATORY (Continued) **1015757252**

Date of Request:	Not reported
Date Response Received:	Not reported
Request Agency:	Not reported
Former Citation:	Not reported
Evaluation Date:	20110712
Evaluation Responsible Agency:	State
Found Violation:	No
Evaluation Type Description:	FACILITY SELF DISCLOSURE
Evaluation Responsible Person Identifier:	Not reported
Evaluation Responsible Sub-Organization:	Not reported
Actual Return to Compliance Date:	Not reported
Scheduled Compliance Date:	Not reported
Date of Request:	Not reported
Date Response Received:	Not reported
Request Agency:	Not reported
Former Citation:	Not reported
Evaluation Date:	19930311
Evaluation Responsible Agency:	State
Found Violation:	Yes
Evaluation Type Description:	COMPLIANCE EVALUATION INSPECTION ON-SITE
Evaluation Responsible Person Identifier:	R9STA
Evaluation Responsible Sub-Organization:	Not reported
Actual Return to Compliance Date:	19930411
Scheduled Compliance Date:	19930724
Date of Request:	Not reported
Date Response Received:	Not reported
Request Agency:	Not reported
Former Citation:	Not reported
Evaluation Date:	20040316
Evaluation Responsible Agency:	State
Found Violation:	Yes
Evaluation Type Description:	COMPLIANCE EVALUATION INSPECTION ON-SITE
Evaluation Responsible Person Identifier:	Not reported
Evaluation Responsible Sub-Organization:	Not reported
Actual Return to Compliance Date:	20040316
Scheduled Compliance Date:	Not reported
Date of Request:	Not reported
Date Response Received:	Not reported
Request Agency:	Not reported
Former Citation:	Not reported
Evaluation Date:	20090526
Evaluation Responsible Agency:	EPA
Found Violation:	Yes
Evaluation Type Description:	COMPLIANCE EVALUATION INSPECTION ON-SITE
Evaluation Responsible Person Identifier:	BCOFE
Evaluation Responsible Sub-Organization:	Not reported
Actual Return to Compliance Date:	20090527
Scheduled Compliance Date:	Not reported
Date of Request:	Not reported
Date Response Received:	Not reported
Request Agency:	Not reported
Former Citation:	Not reported

Map ID
Direction
Distance
Elevation | Site | MAP FINDINGS | Database(s) | EDR ID Number EPA ID Number

LAWRENCE BERKELEY NATIONAL LABORATORY (Continued) **1015757252**

Evaluation Date:	19920228
Evaluation Responsible Agency:	State
Found Violation:	Yes
Evaluation Type Description:	COMPLIANCE EVALUATION INSPECTION ON-SITE
Evaluation Responsible Person Identifier:	R9STA
Evaluation Responsible Sub-Organization:	Not reported
Actual Return to Compliance Date:	19920513
Scheduled Compliance Date:	Not reported
Date of Request:	Not reported
Date Response Received:	Not reported
Request Agency:	Not reported
Former Citation:	Not reported

Evaluation Date:	19900124
Evaluation Responsible Agency:	State
Found Violation:	Yes
Evaluation Type Description:	COMPLIANCE EVALUATION INSPECTION ON-SITE
Evaluation Responsible Person Identifier:	RRODR
Evaluation Responsible Sub-Organization:	Not reported
Actual Return to Compliance Date:	19900515
Scheduled Compliance Date:	19900521
Date of Request:	Not reported
Date Response Received:	Not reported
Request Agency:	Not reported
Former Citation:	Not reported

Evaluation Date:	20030422
Evaluation Responsible Agency:	State
Found Violation:	Yes
Evaluation Type Description:	COMPLIANCE EVALUATION INSPECTION ON-SITE
Evaluation Responsible Person Identifier:	Not reported
Evaluation Responsible Sub-Organization:	Not reported
Actual Return to Compliance Date:	20030425
Scheduled Compliance Date:	Not reported
Date of Request:	Not reported
Date Response Received:	Not reported
Request Agency:	Not reported
Former Citation:	Not reported

Evaluation Date:	19930311
Evaluation Responsible Agency:	State
Found Violation:	Yes
Evaluation Type Description:	COMPLIANCE EVALUATION INSPECTION ON-SITE
Evaluation Responsible Person Identifier:	R9STA
Evaluation Responsible Sub-Organization:	Not reported
Actual Return to Compliance Date:	19930411
Scheduled Compliance Date:	19930724
Date of Request:	Not reported
Date Response Received:	Not reported
Request Agency:	Not reported
Former Citation:	Not reported

Evaluation Date:	19950816
Evaluation Responsible Agency:	State
Found Violation:	Yes
Evaluation Type Description:	COMPLIANCE EVALUATION INSPECTION ON-SITE
Evaluation Responsible Person Identifier:	R9STA

Map ID
Direction
Distance
Elevation Site

MAP FINDINGS

Database(s) EDR ID Number EPA ID Number

LAWRENCE BERKELEY NATIONAL LABORATORY (Continued) **1015757252**

Evaluation Responsible Sub-Organization:	Not reported
Actual Return to Compliance Date:	19951211
Scheduled Compliance Date:	Not reported
Date of Request:	Not reported
Date Response Received:	Not reported
Request Agency:	Not reported
Former Citation:	Not reported

Evaluation Date:	20120914
Evaluation Responsible Agency:	EPA
Found Violation:	No
Evaluation Type Description:	COMPLIANCE EVALUATION INSPECTION ON-SITE
Evaluation Responsible Person Identifier:	KBELL
Evaluation Responsible Sub-Organization:	Not reported
Actual Return to Compliance Date:	Not reported
Scheduled Compliance Date:	Not reported
Date of Request:	Not reported
Date Response Received:	Not reported
Request Agency:	Not reported
Former Citation:	Not reported

Evaluation Date:	20180711
Evaluation Responsible Agency:	State
Found Violation:	Yes
Evaluation Type Description:	COMPLIANCE EVALUATION INSPECTION ON-SITE
Evaluation Responsible Person Identifier:	Not reported
Evaluation Responsible Sub-Organization:	Not reported
Actual Return to Compliance Date:	20180809
Scheduled Compliance Date:	Not reported
Date of Request:	Not reported
Date Response Received:	Not reported
Request Agency:	Not reported
Former Citation:	Not reported

Evaluation Date:	20130430
Evaluation Responsible Agency:	EPA
Found Violation:	Yes
Evaluation Type Description:	COMPLIANCE EVALUATION INSPECTION ON-SITE
Evaluation Responsible Person Identifier:	JBROC
Evaluation Responsible Sub-Organization:	Not reported
Actual Return to Compliance Date:	20130711
Scheduled Compliance Date:	Not reported
Date of Request:	Not reported
Date Response Received:	Not reported
Request Agency:	Not reported
Former Citation:	Not reported

Evaluation Date:	19901129
Evaluation Responsible Agency:	State
Found Violation:	Yes
Evaluation Type Description:	COMPLIANCE EVALUATION INSPECTION ON-SITE
Evaluation Responsible Person Identifier:	R9STA
Evaluation Responsible Sub-Organization:	Not reported
Actual Return to Compliance Date:	19910826
Scheduled Compliance Date:	Not reported
Date of Request:	Not reported
Date Response Received:	Not reported

Map ID
Direction
Distance
Elevation | Site | MAP FINDINGS | Database(s) | EDR ID Number EPA ID Number

LAWRENCE BERKELEY NATIONAL LABORATORY (Continued) **1015757252**

Request Agency:	Not reported
Former Citation:	Not reported
Evaluation Date:	19901129
Evaluation Responsible Agency:	State
Found Violation:	Yes
Evaluation Type Description:	COMPLIANCE EVALUATION INSPECTION ON-SITE
Evaluation Responsible Person Identifier:	R9STA
Evaluation Responsible Sub-Organization:	Not reported
Actual Return to Compliance Date:	19910826
Scheduled Compliance Date:	Not reported
Date of Request:	Not reported
Date Response Received:	Not reported
Request Agency:	Not reported
Former Citation:	Not reported
Evaluation Date:	19901129
Evaluation Responsible Agency:	State
Found Violation:	Yes
Evaluation Type Description:	COMPLIANCE EVALUATION INSPECTION ON-SITE
Evaluation Responsible Person Identifier:	R9STA
Evaluation Responsible Sub-Organization:	Not reported
Actual Return to Compliance Date:	19910826
Scheduled Compliance Date:	Not reported
Date of Request:	Not reported
Date Response Received:	Not reported
Request Agency:	Not reported
Former Citation:	Not reported
Evaluation Date:	20150227
Evaluation Responsible Agency:	State
Found Violation:	Yes
Evaluation Type Description:	FACILITY SELF DISCLOSURE
Evaluation Responsible Person Identifier:	Not reported
Evaluation Responsible Sub-Organization:	Not reported
Actual Return to Compliance Date:	20150227
Scheduled Compliance Date:	Not reported
Date of Request:	Not reported
Date Response Received:	Not reported
Request Agency:	Not reported
Former Citation:	Not reported
Evaluation Date:	19950816
Evaluation Responsible Agency:	State
Found Violation:	Yes
Evaluation Type Description:	COMPLIANCE EVALUATION INSPECTION ON-SITE
Evaluation Responsible Person Identifier:	R9STA
Evaluation Responsible Sub-Organization:	Not reported
Actual Return to Compliance Date:	19950816
Scheduled Compliance Date:	Not reported
Date of Request:	Not reported
Date Response Received:	Not reported
Request Agency:	Not reported
Former Citation:	Not reported
Evaluation Date:	19880805
Evaluation Responsible Agency:	EPA

Map ID
Direction
Distance
Elevation Site

MAP FINDINGS

Database(s) EDR ID Number EPA ID Number

LAWRENCE BERKELEY NATIONAL LABORATORY (Continued) **1015757252**

Found Violation:	Yes
Evaluation Type Description:	COMPLIANCE EVALUATION INSPECTION ON-SITE
Evaluation Responsible Person Identifier:	R9EPA
Evaluation Responsible Sub-Organization:	Not reported
Actual Return to Compliance Date:	19881219
Scheduled Compliance Date:	19881228
Date of Request:	Not reported
Date Response Received:	Not reported
Request Agency:	Not reported
Former Citation:	Not reported

Evaluation Date:	19920228
Evaluation Responsible Agency:	State
Found Violation:	Yes
Evaluation Type Description:	COMPLIANCE EVALUATION INSPECTION ON-SITE
Evaluation Responsible Person Identifier:	R9STA
Evaluation Responsible Sub-Organization:	Not reported
Actual Return to Compliance Date:	19930513
Scheduled Compliance Date:	19920612
Date of Request:	Not reported
Date Response Received:	Not reported
Request Agency:	Not reported
Former Citation:	Not reported

Evaluation Date:	20220621
Evaluation Responsible Agency:	EPA
Found Violation:	No
Evaluation Type Description:	COMPLIANCE EVALUATION INSPECTION ON-SITE
Evaluation Responsible Person Identifier:	JMACA
Evaluation Responsible Sub-Organization:	Not reported
Actual Return to Compliance Date:	Not reported
Scheduled Compliance Date:	Not reported
Date of Request:	Not reported
Date Response Received:	Not reported
Request Agency:	Not reported
Former Citation:	Not reported

Evaluation Date:	19930311
Evaluation Responsible Agency:	State
Found Violation:	Yes
Evaluation Type Description:	COMPLIANCE EVALUATION INSPECTION ON-SITE
Evaluation Responsible Person Identifier:	R9STA
Evaluation Responsible Sub-Organization:	Not reported
Actual Return to Compliance Date:	19930424
Scheduled Compliance Date:	19930724
Date of Request:	Not reported
Date Response Received:	Not reported
Request Agency:	Not reported
Former Citation:	Not reported

Evaluation Date:	20100624
Evaluation Responsible Agency:	State
Found Violation:	No
Evaluation Type Description:	COMPLIANCE EVALUATION INSPECTION ON-SITE
Evaluation Responsible Person Identifier:	Not reported
Evaluation Responsible Sub-Organization:	Not reported
Actual Return to Compliance Date:	Not reported

Map ID
Direction
Distance
Elevation | Site | MAP FINDINGS | Database(s) | EDR ID Number EPA ID Number

LAWRENCE BERKELEY NATIONAL LABORATORY (Continued) **1015757252**

Scheduled Compliance Date:	Not reported
Date of Request:	Not reported
Date Response Received:	Not reported
Request Agency:	Not reported
Former Citation:	Not reported
Evaluation Date:	20060523
Evaluation Responsible Agency:	State
Found Violation:	Yes
Evaluation Type Description:	COMPLIANCE EVALUATION INSPECTION ON-SITE
Evaluation Responsible Person Identifier:	Not reported
Evaluation Responsible Sub-Organization:	Not reported
Actual Return to Compliance Date:	20060523
Scheduled Compliance Date:	Not reported
Date of Request:	Not reported
Date Response Received:	Not reported
Request Agency:	Not reported
Former Citation:	Not reported
Evaluation Date:	20150227
Evaluation Responsible Agency:	State
Found Violation:	Yes
Evaluation Type Description:	FACILITY SELF DISCLOSURE
Evaluation Responsible Person Identifier:	Not reported
Evaluation Responsible Sub-Organization:	Not reported
Actual Return to Compliance Date:	20150227
Scheduled Compliance Date:	Not reported
Date of Request:	Not reported
Date Response Received:	Not reported
Request Agency:	Not reported
Former Citation:	Not reported
Evaluation Date:	20030422
Evaluation Responsible Agency:	State
Found Violation:	Yes
Evaluation Type Description:	COMPLIANCE EVALUATION INSPECTION ON-SITE
Evaluation Responsible Person Identifier:	Not reported
Evaluation Responsible Sub-Organization:	Not reported
Actual Return to Compliance Date:	20030425
Scheduled Compliance Date:	Not reported
Date of Request:	Not reported
Date Response Received:	Not reported
Request Agency:	Not reported
Former Citation:	Not reported
Evaluation Date:	20140619
Evaluation Responsible Agency:	State
Found Violation:	Yes
Evaluation Type Description:	COMPLIANCE EVALUATION INSPECTION ON-SITE
Evaluation Responsible Person Identifier:	Not reported
Evaluation Responsible Sub-Organization:	Not reported
Actual Return to Compliance Date:	20140717
Scheduled Compliance Date:	20140719
Date of Request:	Not reported
Date Response Received:	Not reported
Request Agency:	Not reported
Former Citation:	Not reported

Map ID
Direction
Distance
Elevation | Site | MAP FINDINGS | Database(s) | EDR ID Number EPA ID Number

LAWRENCE BERKELEY NATIONAL LABORATORY (Continued) **1015757252**

Evaluation Date:	20170912
Evaluation Responsible Agency:	EPA
Found Violation:	Yes
Evaluation Type Description:	COMPLIANCE EVALUATION INSPECTION ON-SITE
Evaluation Responsible Person Identifier:	SYLIN
Evaluation Responsible Sub-Organization:	41
Actual Return to Compliance Date:	20171012
Scheduled Compliance Date:	Not reported
Date of Request:	Not reported
Date Response Received:	Not reported
Request Agency:	Not reported
Former Citation:	Not reported

Evaluation Date:	19930311
Evaluation Responsible Agency:	State
Found Violation:	Yes
Evaluation Type Description:	COMPLIANCE EVALUATION INSPECTION ON-SITE
Evaluation Responsible Person Identifier:	R9STA
Evaluation Responsible Sub-Organization:	Not reported
Actual Return to Compliance Date:	19930424
Scheduled Compliance Date:	19930724
Date of Request:	Not reported
Date Response Received:	Not reported
Request Agency:	Not reported
Former Citation:	Not reported

Evaluation Date:	19901129
Evaluation Responsible Agency:	State
Found Violation:	Yes
Evaluation Type Description:	COMPLIANCE EVALUATION INSPECTION ON-SITE
Evaluation Responsible Person Identifier:	R9STA
Evaluation Responsible Sub-Organization:	Not reported
Actual Return to Compliance Date:	19910826
Scheduled Compliance Date:	19910413
Date of Request:	Not reported
Date Response Received:	Not reported
Request Agency:	Not reported
Former Citation:	Not reported

Evaluation Date:	19930311
Evaluation Responsible Agency:	State
Found Violation:	Yes
Evaluation Type Description:	COMPLIANCE EVALUATION INSPECTION ON-SITE
Evaluation Responsible Person Identifier:	R9STA
Evaluation Responsible Sub-Organization:	Not reported
Actual Return to Compliance Date:	19930411
Scheduled Compliance Date:	Not reported
Date of Request:	Not reported
Date Response Received:	Not reported
Request Agency:	Not reported
Former Citation:	Not reported

Evaluation Date:	20040316
Evaluation Responsible Agency:	State
Found Violation:	Yes
Evaluation Type Description:	COMPLIANCE EVALUATION INSPECTION ON-SITE
Evaluation Responsible Person Identifier:	Not reported

Map ID
Direction
Distance
Elevation | Site | MAP FINDINGS | Database(s) | EDR ID Number EPA ID Number

LAWRENCE BERKELEY NATIONAL LABORATORY (Continued) **1015757252**

Evaluation Responsible Sub-Organization:	Not reported
Actual Return to Compliance Date:	20040316
Scheduled Compliance Date:	Not reported
Date of Request:	Not reported
Date Response Received:	Not reported
Request Agency:	Not reported
Former Citation:	Not reported
Evaluation Date:	19930311
Evaluation Responsible Agency:	State
Found Violation:	Yes
Evaluation Type Description:	COMPLIANCE EVALUATION INSPECTION ON-SITE
Evaluation Responsible Person Identifier:	R9STA
Evaluation Responsible Sub-Organization:	Not reported
Actual Return to Compliance Date:	19930411
Scheduled Compliance Date:	Not reported
Date of Request:	Not reported
Date Response Received:	Not reported
Request Agency:	Not reported
Former Citation:	Not reported
Evaluation Date:	19930311
Evaluation Responsible Agency:	State
Found Violation:	Yes
Evaluation Type Description:	COMPLIANCE EVALUATION INSPECTION ON-SITE
Evaluation Responsible Person Identifier:	R9STA
Evaluation Responsible Sub-Organization:	Not reported
Actual Return to Compliance Date:	19930424
Scheduled Compliance Date:	Not reported
Date of Request:	Not reported
Date Response Received:	Not reported
Request Agency:	Not reported
Former Citation:	Not reported
Evaluation Date:	19920228
Evaluation Responsible Agency:	State
Found Violation:	Yes
Evaluation Type Description:	COMPLIANCE EVALUATION INSPECTION ON-SITE
Evaluation Responsible Person Identifier:	R9STA
Evaluation Responsible Sub-Organization:	Not reported
Actual Return to Compliance Date:	19920513
Scheduled Compliance Date:	Not reported
Date of Request:	Not reported
Date Response Received:	Not reported
Request Agency:	Not reported
Former Citation:	Not reported
Evaluation Date:	20140618
Evaluation Responsible Agency:	State
Found Violation:	No
Evaluation Type Description:	COMPLIANCE EVALUATION INSPECTION ON-SITE
Evaluation Responsible Person Identifier:	Not reported
Evaluation Responsible Sub-Organization:	Not reported
Actual Return to Compliance Date:	Not reported
Scheduled Compliance Date:	Not reported
Date of Request:	Not reported
Date Response Received:	Not reported

Map ID
Direction
Distance
Elevation | Site | MAP FINDINGS | Database(s) | EDR ID Number EPA ID Number

LAWRENCE BERKELEY NATIONAL LABORATORY (Continued) **1015757252**

Request Agency: Not reported
Former Citation: Not reported

Evaluation Date: 20040316
Evaluation Responsible Agency: State
Found Violation: Yes
Evaluation Type Description: COMPLIANCE EVALUATION INSPECTION ON-SITE
Evaluation Responsible Person Identifier: Not reported
Evaluation Responsible Sub-Organization: Not reported
Actual Return to Compliance Date: 20040316
Scheduled Compliance Date: Not reported
Date of Request: Not reported
Date Response Received: Not reported
Request Agency: Not reported
Former Citation: Not reported

Evaluation Date: 19950816
Evaluation Responsible Agency: State
Found Violation: Yes
Evaluation Type Description: COMPLIANCE EVALUATION INSPECTION ON-SITE
Evaluation Responsible Person Identifier: R9STA
Evaluation Responsible Sub-Organization: Not reported
Actual Return to Compliance Date: 19951211
Scheduled Compliance Date: Not reported
Date of Request: Not reported
Date Response Received: Not reported
Request Agency: Not reported
Former Citation: Not reported

Evaluation Date: 20150227
Evaluation Responsible Agency: State
Found Violation: Yes
Evaluation Type Description: FACILITY SELF DISCLOSURE
Evaluation Responsible Person Identifier: Not reported
Evaluation Responsible Sub-Organization: Not reported
Actual Return to Compliance Date: 20150227
Scheduled Compliance Date: Not reported
Date of Request: Not reported
Date Response Received: Not reported
Request Agency: Not reported
Former Citation: Not reported

Evaluation Date: 19920228
Evaluation Responsible Agency: State
Found Violation: Yes
Evaluation Type Description: COMPLIANCE EVALUATION INSPECTION ON-SITE
Evaluation Responsible Person Identifier: R9STA
Evaluation Responsible Sub-Organization: Not reported
Actual Return to Compliance Date: 19930513
Scheduled Compliance Date: Not reported
Date of Request: Not reported
Date Response Received: Not reported
Request Agency: Not reported
Former Citation: Not reported

Evaluation Date: 20170607
Evaluation Responsible Agency: State

Map ID
Direction
Distance
Elevation | Site | MAP FINDINGS | Database(s) | EDR ID Number EPA ID Number

LAWRENCE BERKELEY NATIONAL LABORATORY (Continued) **1015757252**

Found Violation:	Yes
Evaluation Type Description:	COMPLIANCE EVALUATION INSPECTION ON-SITE
Evaluation Responsible Person Identifier:	Not reported
Evaluation Responsible Sub-Organization:	Not reported
Actual Return to Compliance Date:	20170717
Scheduled Compliance Date:	Not reported
Date of Request:	Not reported
Date Response Received:	Not reported
Request Agency:	Not reported
Former Citation:	Not reported

Evaluation Date:	19930311
Evaluation Responsible Agency:	State
Found Violation:	Yes
Evaluation Type Description:	COMPLIANCE EVALUATION INSPECTION ON-SITE
Evaluation Responsible Person Identifier:	R9STA
Evaluation Responsible Sub-Organization:	Not reported
Actual Return to Compliance Date:	19930411
Scheduled Compliance Date:	Not reported
Date of Request:	Not reported
Date Response Received:	Not reported
Request Agency:	Not reported
Former Citation:	Not reported

Evaluation Date:	20180711
Evaluation Responsible Agency:	State
Found Violation:	Yes
Evaluation Type Description:	COMPLIANCE EVALUATION INSPECTION ON-SITE
Evaluation Responsible Person Identifier:	Not reported
Evaluation Responsible Sub-Organization:	Not reported
Actual Return to Compliance Date:	20180921
Scheduled Compliance Date:	Not reported
Date of Request:	Not reported
Date Response Received:	Not reported
Request Agency:	Not reported
Former Citation:	Not reported

Evaluation Date:	20191104
Evaluation Responsible Agency:	State
Found Violation:	Yes
Evaluation Type Description:	COMPLIANCE EVALUATION INSPECTION ON-SITE
Evaluation Responsible Person Identifier:	Not reported
Evaluation Responsible Sub-Organization:	Not reported
Actual Return to Compliance Date:	20191108
Scheduled Compliance Date:	Not reported
Date of Request:	Not reported
Date Response Received:	Not reported
Request Agency:	Not reported
Former Citation:	Not reported

Evaluation Date:	19920228
Evaluation Responsible Agency:	State
Found Violation:	Yes
Evaluation Type Description:	COMPLIANCE EVALUATION INSPECTION ON-SITE
Evaluation Responsible Person Identifier:	R9STA
Evaluation Responsible Sub-Organization:	Not reported
Actual Return to Compliance Date:	19920513

Map ID
Direction
Distance
Elevation | Site | MAP FINDINGS | Database(s) | EDR ID Number EPA ID Number

LAWRENCE BERKELEY NATIONAL LABORATORY (Continued) **1015757252**

Scheduled Compliance Date:	19920612
Date of Request:	Not reported
Date Response Received:	Not reported
Request Agency:	Not reported
Former Citation:	Not reported
Evaluation Date:	19920228
Evaluation Responsible Agency:	State
Found Violation:	Yes
Evaluation Type Description:	COMPLIANCE EVALUATION INSPECTION ON-SITE
Evaluation Responsible Person Identifier:	R9STA
Evaluation Responsible Sub-Organization:	Not reported
Actual Return to Compliance Date:	19920513
Scheduled Compliance Date:	19920612
Date of Request:	Not reported
Date Response Received:	Not reported
Request Agency:	Not reported
Former Citation:	Not reported
Evaluation Date:	20070921
Evaluation Responsible Agency:	State
Found Violation:	No
Evaluation Type Description:	COMPLIANCE EVALUATION INSPECTION ON-SITE
Evaluation Responsible Person Identifier:	Not reported
Evaluation Responsible Sub-Organization:	Not reported
Actual Return to Compliance Date:	Not reported
Scheduled Compliance Date:	Not reported
Date of Request:	Not reported
Date Response Received:	Not reported
Request Agency:	Not reported
Former Citation:	Not reported
Evaluation Date:	19901129
Evaluation Responsible Agency:	State
Found Violation:	Yes
Evaluation Type Description:	COMPLIANCE EVALUATION INSPECTION ON-SITE
Evaluation Responsible Person Identifier:	R9STA
Evaluation Responsible Sub-Organization:	Not reported
Actual Return to Compliance Date:	19910826
Scheduled Compliance Date:	19910413
Date of Request:	Not reported
Date Response Received:	Not reported
Request Agency:	Not reported
Former Citation:	Not reported
Evaluation Date:	19901129
Evaluation Responsible Agency:	State
Found Violation:	Yes
Evaluation Type Description:	COMPLIANCE EVALUATION INSPECTION ON-SITE
Evaluation Responsible Person Identifier:	R9STA
Evaluation Responsible Sub-Organization:	Not reported
Actual Return to Compliance Date:	19910826
Scheduled Compliance Date:	19910413
Date of Request:	Not reported
Date Response Received:	Not reported
Request Agency:	Not reported
Former Citation:	Not reported

Map ID
Direction
Distance
Elevation | Site | MAP FINDINGS | Database(s) | EDR ID Number EPA ID Number

LAWRENCE BERKELEY NATIONAL LABORATORY (Continued) **1015757252**

Evaluation Date:	19930311
Evaluation Responsible Agency:	State
Found Violation:	Yes
Evaluation Type Description:	COMPLIANCE EVALUATION INSPECTION ON-SITE
Evaluation Responsible Person Identifier:	R9STA
Evaluation Responsible Sub-Organization:	Not reported
Actual Return to Compliance Date:	19930831
Scheduled Compliance Date:	19930724
Date of Request:	Not reported
Date Response Received:	Not reported
Request Agency:	Not reported
Former Citation:	Not reported

Evaluation Date:	20050629
Evaluation Responsible Agency:	State
Found Violation:	Yes
Evaluation Type Description:	COMPLIANCE EVALUATION INSPECTION ON-SITE
Evaluation Responsible Person Identifier:	Not reported
Evaluation Responsible Sub-Organization:	Not reported
Actual Return to Compliance Date:	20060428
Scheduled Compliance Date:	Not reported
Date of Request:	Not reported
Date Response Received:	Not reported
Request Agency:	Not reported
Former Citation:	Not reported

Evaluation Date:	19900124
Evaluation Responsible Agency:	State
Found Violation:	Yes
Evaluation Type Description:	COMPLIANCE EVALUATION INSPECTION ON-SITE
Evaluation Responsible Person Identifier:	RRODR
Evaluation Responsible Sub-Organization:	Not reported
Actual Return to Compliance Date:	19900515
Scheduled Compliance Date:	19900521
Date of Request:	Not reported
Date Response Received:	Not reported
Request Agency:	Not reported
Former Citation:	Not reported

Evaluation Date:	20180604
Evaluation Responsible Agency:	EPA
Found Violation:	No
Evaluation Type Description:	COMPLIANCE EVALUATION INSPECTION ON-SITE
Evaluation Responsible Person Identifier:	SYLIN
Evaluation Responsible Sub-Organization:	41
Actual Return to Compliance Date:	Not reported
Scheduled Compliance Date:	Not reported
Date of Request:	Not reported
Date Response Received:	Not reported
Request Agency:	Not reported
Former Citation:	Not reported

Evaluation Date:	20050629
Evaluation Responsible Agency:	State
Found Violation:	Yes
Evaluation Type Description:	COMPLIANCE EVALUATION INSPECTION ON-SITE
Evaluation Responsible Person Identifier:	Not reported

Map ID
Direction
Distance
Elevation Site

MAP FINDINGS

Database(s) EDR ID Number EPA ID Number

LAWRENCE BERKELEY NATIONAL LABORATORY (Continued) **1015757252**

Evaluation Responsible Sub-Organization: Not reported
Actual Return to Compliance Date: 20060428
Scheduled Compliance Date: Not reported
Date of Request: Not reported
Date Response Received: Not reported
Request Agency: Not reported
Former Citation: Not reported

Evaluation Date: 19930311
Evaluation Responsible Agency: State
Found Violation: Yes
Evaluation Type Description: COMPLIANCE EVALUATION INSPECTION ON-SITE
Evaluation Responsible Person Identifier: R9STA
Evaluation Responsible Sub-Organization: Not reported
Actual Return to Compliance Date: 19930411
Scheduled Compliance Date: 19930724
Date of Request: Not reported
Date Response Received: Not reported
Request Agency: Not reported
Former Citation: Not reported

Evaluation Date: 19901129
Evaluation Responsible Agency: State
Found Violation: Yes
Evaluation Type Description: COMPLIANCE EVALUATION INSPECTION ON-SITE
Evaluation Responsible Person Identifier: R9STA
Evaluation Responsible Sub-Organization: Not reported
Actual Return to Compliance Date: 19910826
Scheduled Compliance Date: 19910413
Date of Request: Not reported
Date Response Received: Not reported
Request Agency: Not reported
Former Citation: Not reported

Evaluation Date: 20210927
Evaluation Responsible Agency: State
Found Violation: No
Evaluation Type Description: COMPLIANCE EVALUATION INSPECTION ON-SITE
Evaluation Responsible Person Identifier: CUPA
Evaluation Responsible Sub-Organization: Not reported
Actual Return to Compliance Date: Not reported
Scheduled Compliance Date: Not reported
Date of Request: Not reported
Date Response Received: Not reported
Request Agency: Not reported
Former Citation: Not reported

Evaluation Date: 19980618
Evaluation Responsible Agency: State
Found Violation: Yes
Evaluation Type Description: COMPLIANCE EVALUATION INSPECTION ON-SITE
Evaluation Responsible Person Identifier: R9STA
Evaluation Responsible Sub-Organization: Not reported
Actual Return to Compliance Date: 19980618
Scheduled Compliance Date: Not reported
Date of Request: Not reported
Date Response Received: Not reported

Map ID
Direction
Distance
Elevation | Site | MAP FINDINGS | Database(s) | EDR ID Number EPA ID Number

LAWRENCE BERKELEY NATIONAL LABORATORY (Continued) **1015757252**

Request Agency:	Not reported
Former Citation:	Not reported
Evaluation Date:	19920228
Evaluation Responsible Agency:	State
Found Violation:	Yes
Evaluation Type Description:	COMPLIANCE EVALUATION INSPECTION ON-SITE
Evaluation Responsible Person Identifier:	R9STA
Evaluation Responsible Sub-Organization:	Not reported
Actual Return to Compliance Date:	19920513
Scheduled Compliance Date:	19920612
Date of Request:	Not reported
Date Response Received:	Not reported
Request Agency:	Not reported
Former Citation:	Not reported
Evaluation Date:	20090526
Evaluation Responsible Agency:	State
Found Violation:	Yes
Evaluation Type Description:	COMPLIANCE EVALUATION INSPECTION ON-SITE
Evaluation Responsible Person Identifier:	Not reported
Evaluation Responsible Sub-Organization:	Not reported
Actual Return to Compliance Date:	20090526
Scheduled Compliance Date:	Not reported
Date of Request:	Not reported
Date Response Received:	Not reported
Request Agency:	Not reported
Former Citation:	Not reported
Evaluation Date:	19901129
Evaluation Responsible Agency:	State
Found Violation:	Yes
Evaluation Type Description:	COMPLIANCE EVALUATION INSPECTION ON-SITE
Evaluation Responsible Person Identifier:	R9STA
Evaluation Responsible Sub-Organization:	Not reported
Actual Return to Compliance Date:	19910826
Scheduled Compliance Date:	19910413
Date of Request:	Not reported
Date Response Received:	Not reported
Request Agency:	Not reported
Former Citation:	Not reported
Evaluation Date:	20070925
Evaluation Responsible Agency:	State
Found Violation:	Yes
Evaluation Type Description:	COMPLIANCE EVALUATION INSPECTION ON-SITE
Evaluation Responsible Person Identifier:	Not reported
Evaluation Responsible Sub-Organization:	Not reported
Actual Return to Compliance Date:	20070925
Scheduled Compliance Date:	Not reported
Date of Request:	Not reported
Date Response Received:	Not reported
Request Agency:	Not reported
Former Citation:	Not reported
Evaluation Date:	20140731
Evaluation Responsible Agency:	EPA

Map ID
Direction
Distance
Elevation | Site | MAP FINDINGS | Database(s) | EDR ID Number EPA ID Number

LAWRENCE BERKELEY NATIONAL LABORATORY (Continued) **1015757252**

Found Violation:	No
Evaluation Type Description:	COMPLIANCE EVALUATION INSPECTION ON-SITE
Evaluation Responsible Person Identifier:	SYLIN
Evaluation Responsible Sub-Organization:	Not reported
Actual Return to Compliance Date:	Not reported
Scheduled Compliance Date:	Not reported
Date of Request:	Not reported
Date Response Received:	Not reported
Request Agency:	Not reported
Former Citation:	Not reported

Evaluation Date:	20040316
Evaluation Responsible Agency:	State
Found Violation:	Yes
Evaluation Type Description:	COMPLIANCE EVALUATION INSPECTION ON-SITE
Evaluation Responsible Person Identifier:	Not reported
Evaluation Responsible Sub-Organization:	Not reported
Actual Return to Compliance Date:	20040316
Scheduled Compliance Date:	Not reported
Date of Request:	Not reported
Date Response Received:	Not reported
Request Agency:	Not reported
Former Citation:	Not reported

Evaluation Date:	19930311
Evaluation Responsible Agency:	State
Found Violation:	Yes
Evaluation Type Description:	COMPLIANCE EVALUATION INSPECTION ON-SITE
Evaluation Responsible Person Identifier:	R9STA
Evaluation Responsible Sub-Organization:	Not reported
Actual Return to Compliance Date:	19930411
Scheduled Compliance Date:	Not reported
Date of Request:	Not reported
Date Response Received:	Not reported
Request Agency:	Not reported
Former Citation:	Not reported

Evaluation Date:	19920228
Evaluation Responsible Agency:	State
Found Violation:	Yes
Evaluation Type Description:	COMPLIANCE EVALUATION INSPECTION ON-SITE
Evaluation Responsible Person Identifier:	R9STA
Evaluation Responsible Sub-Organization:	Not reported
Actual Return to Compliance Date:	19930513
Scheduled Compliance Date:	19920612
Date of Request:	Not reported
Date Response Received:	Not reported
Request Agency:	Not reported
Former Citation:	Not reported

Evaluation Date:	19930311
Evaluation Responsible Agency:	State
Found Violation:	Yes
Evaluation Type Description:	COMPLIANCE EVALUATION INSPECTION ON-SITE
Evaluation Responsible Person Identifier:	R9STA
Evaluation Responsible Sub-Organization:	Not reported
Actual Return to Compliance Date:	19930411

Map ID
Direction
Distance
Elevation | Site | MAP FINDINGS | Database(s) | EDR ID Number EPA ID Number

LAWRENCE BERKELEY NATIONAL LABORATORY (Continued) **1015757252**

Scheduled Compliance Date:	19930724
Date of Request:	Not reported
Date Response Received:	Not reported
Request Agency:	Not reported
Former Citation:	Not reported
Evaluation Date:	20020228
Evaluation Responsible Agency:	State
Found Violation:	Yes
Evaluation Type Description:	COMPLIANCE EVALUATION INSPECTION ON-SITE
Evaluation Responsible Person Identifier:	Not reported
Evaluation Responsible Sub-Organization:	Not reported
Actual Return to Compliance Date:	20020301
Scheduled Compliance Date:	Not reported
Date of Request:	Not reported
Date Response Received:	Not reported
Request Agency:	Not reported
Former Citation:	Not reported
Evaluation Date:	19920228
Evaluation Responsible Agency:	State
Found Violation:	Yes
Evaluation Type Description:	COMPLIANCE EVALUATION INSPECTION ON-SITE
Evaluation Responsible Person Identifier:	R9STA
Evaluation Responsible Sub-Organization:	Not reported
Actual Return to Compliance Date:	19920513
Scheduled Compliance Date:	Not reported
Date of Request:	Not reported
Date Response Received:	Not reported
Request Agency:	Not reported
Former Citation:	Not reported
Evaluation Date:	20180711
Evaluation Responsible Agency:	State
Found Violation:	Yes
Evaluation Type Description:	COMPLIANCE EVALUATION INSPECTION ON-SITE
Evaluation Responsible Person Identifier:	Not reported
Evaluation Responsible Sub-Organization:	Not reported
Actual Return to Compliance Date:	20180820
Scheduled Compliance Date:	Not reported
Date of Request:	Not reported
Date Response Received:	Not reported
Request Agency:	Not reported
Former Citation:	Not reported
Evaluation Date:	20070925
Evaluation Responsible Agency:	State
Found Violation:	No
Evaluation Type Description:	COMPLIANCE EVALUATION INSPECTION ON-SITE
Evaluation Responsible Person Identifier:	Not reported
Evaluation Responsible Sub-Organization:	Not reported
Actual Return to Compliance Date:	Not reported
Scheduled Compliance Date:	Not reported
Date of Request:	Not reported
Date Response Received:	Not reported
Request Agency:	Not reported
Former Citation:	Not reported

Map ID
Direction
Distance
Elevation | Site | MAP FINDINGS | Database(s) | EDR ID Number EPA ID Number

LAWRENCE BERKELEY NATIONAL LABORATORY (Continued) **1015757252**

Evaluation Date:	20100624
Evaluation Responsible Agency:	State
Found Violation:	Yes
Evaluation Type Description:	COMPLIANCE EVALUATION INSPECTION ON-SITE
Evaluation Responsible Person Identifier:	Not reported
Evaluation Responsible Sub-Organization:	Not reported
Actual Return to Compliance Date:	20100723
Scheduled Compliance Date:	20100723
Date of Request:	Not reported
Date Response Received:	Not reported
Request Agency:	Not reported
Former Citation:	Not reported

Evaluation Date:	20140619
Evaluation Responsible Agency:	State
Found Violation:	Yes
Evaluation Type Description:	COMPLIANCE EVALUATION INSPECTION ON-SITE
Evaluation Responsible Person Identifier:	Not reported
Evaluation Responsible Sub-Organization:	Not reported
Actual Return to Compliance Date:	20140717
Scheduled Compliance Date:	20140719
Date of Request:	Not reported
Date Response Received:	Not reported
Request Agency:	Not reported
Former Citation:	Not reported

Evaluation Date:	20230509
Evaluation Responsible Agency:	State
Found Violation:	No
Evaluation Type Description:	COMPLIANCE EVALUATION INSPECTION ON-SITE
Evaluation Responsible Person Identifier:	CUPA
Evaluation Responsible Sub-Organization:	Not reported
Actual Return to Compliance Date:	Not reported
Scheduled Compliance Date:	Not reported
Date of Request:	Not reported
Date Response Received:	Not reported
Request Agency:	Not reported
Former Citation:	Not reported

Evaluation Date:	19930311
Evaluation Responsible Agency:	State
Found Violation:	Yes
Evaluation Type Description:	COMPLIANCE EVALUATION INSPECTION ON-SITE
Evaluation Responsible Person Identifier:	R9STA
Evaluation Responsible Sub-Organization:	Not reported
Actual Return to Compliance Date:	19930831
Scheduled Compliance Date:	Not reported
Date of Request:	Not reported
Date Response Received:	Not reported
Request Agency:	Not reported
Former Citation:	Not reported

Evaluation Date:	19960314
Evaluation Responsible Agency:	State
Found Violation:	Yes
Evaluation Type Description:	COMPLIANCE EVALUATION INSPECTION ON-SITE
Evaluation Responsible Person Identifier:	R9STA

Map ID
Direction
Distance
Elevation | Site | MAP FINDINGS | Database(s) | EDR ID Number EPA ID Number

LAWRENCE BERKELEY NATIONAL LABORATORY (Continued) **1015757252**

Evaluation Responsible Sub-Organization:	Not reported
Actual Return to Compliance Date:	19960410
Scheduled Compliance Date:	Not reported
Date of Request:	Not reported
Date Response Received:	Not reported
Request Agency:	Not reported
Former Citation:	Not reported
Evaluation Date:	20080417
Evaluation Responsible Agency:	State
Found Violation:	Yes
Evaluation Type Description:	COMPLIANCE EVALUATION INSPECTION ON-SITE
Evaluation Responsible Person Identifier:	Not reported
Evaluation Responsible Sub-Organization:	Not reported
Actual Return to Compliance Date:	20080417
Scheduled Compliance Date:	Not reported
Date of Request:	Not reported
Date Response Received:	Not reported
Request Agency:	Not reported
Former Citation:	Not reported
Evaluation Date:	20010117
Evaluation Responsible Agency:	State
Found Violation:	No
Evaluation Type Description:	COMPLIANCE EVALUATION INSPECTION ON-SITE
Evaluation Responsible Person Identifier:	Not reported
Evaluation Responsible Sub-Organization:	Not reported
Actual Return to Compliance Date:	Not reported
Scheduled Compliance Date:	Not reported
Date of Request:	Not reported
Date Response Received:	Not reported
Request Agency:	Not reported
Former Citation:	Not reported
Evaluation Date:	19901129
Evaluation Responsible Agency:	State
Found Violation:	Yes
Evaluation Type Description:	COMPLIANCE EVALUATION INSPECTION ON-SITE
Evaluation Responsible Person Identifier:	R9STA
Evaluation Responsible Sub-Organization:	Not reported
Actual Return to Compliance Date:	19910826
Scheduled Compliance Date:	19910413
Date of Request:	Not reported
Date Response Received:	Not reported
Request Agency:	Not reported
Former Citation:	Not reported
Evaluation Date:	19900124
Evaluation Responsible Agency:	State
Found Violation:	Yes
Evaluation Type Description:	COMPLIANCE EVALUATION INSPECTION ON-SITE
Evaluation Responsible Person Identifier:	RRODR
Evaluation Responsible Sub-Organization:	Not reported
Actual Return to Compliance Date:	19900515
Scheduled Compliance Date:	19900521
Date of Request:	Not reported
Date Response Received:	Not reported

Map ID
Direction
Distance
Elevation | Site | MAP FINDINGS | Database(s) | EDR ID Number EPA ID Number

LAWRENCE BERKELEY NATIONAL LABORATORY (Continued) **1015757252**

Request Agency:	Not reported
Former Citation:	Not reported
Evaluation Date:	20140619
Evaluation Responsible Agency:	State
Found Violation:	Yes
Evaluation Type Description:	COMPLIANCE EVALUATION INSPECTION ON-SITE
Evaluation Responsible Person Identifier:	Not reported
Evaluation Responsible Sub-Organization:	Not reported
Actual Return to Compliance Date:	20140717
Scheduled Compliance Date:	20140719
Date of Request:	Not reported
Date Response Received:	Not reported
Request Agency:	Not reported
Former Citation:	Not reported
Evaluation Date:	20140617
Evaluation Responsible Agency:	State
Found Violation:	No
Evaluation Type Description:	COMPLIANCE EVALUATION INSPECTION ON-SITE
Evaluation Responsible Person Identifier:	Not reported
Evaluation Responsible Sub-Organization:	Not reported
Actual Return to Compliance Date:	Not reported
Scheduled Compliance Date:	Not reported
Date of Request:	Not reported
Date Response Received:	Not reported
Request Agency:	Not reported
Former Citation:	Not reported
Evaluation Date:	20100624
Evaluation Responsible Agency:	State
Found Violation:	No
Evaluation Type Description:	COMPLIANCE EVALUATION INSPECTION ON-SITE
Evaluation Responsible Person Identifier:	Not reported
Evaluation Responsible Sub-Organization:	Not reported
Actual Return to Compliance Date:	Not reported
Scheduled Compliance Date:	Not reported
Date of Request:	Not reported
Date Response Received:	Not reported
Request Agency:	Not reported
Former Citation:	Not reported
Evaluation Date:	19870312
Evaluation Responsible Agency:	EPA
Found Violation:	Yes
Evaluation Type Description:	COMPLIANCE EVALUATION INSPECTION ON-SITE
Evaluation Responsible Person Identifier:	R9EPA
Evaluation Responsible Sub-Organization:	Not reported
Actual Return to Compliance Date:	19880805
Scheduled Compliance Date:	Not reported
Date of Request:	Not reported
Date Response Received:	Not reported
Request Agency:	Not reported
Former Citation:	Not reported
Evaluation Date:	19930311
Evaluation Responsible Agency:	State

Map ID
Direction
Distance
Elevation | Site | MAP FINDINGS | Database(s) | EDR ID Number / EPA ID Number

LAWRENCE BERKELEY NATIONAL LABORATORY (Continued) **1015757252**

Found Violation:	Yes
Evaluation Type Description:	COMPLIANCE EVALUATION INSPECTION ON-SITE
Evaluation Responsible Person Identifier:	R9STA
Evaluation Responsible Sub-Organization:	Not reported
Actual Return to Compliance Date:	19930424
Scheduled Compliance Date:	19930724
Date of Request:	Not reported
Date Response Received:	Not reported
Request Agency:	Not reported
Former Citation:	Not reported

Evaluation Date:	20170912
Evaluation Responsible Agency:	EPA
Found Violation:	Yes
Evaluation Type Description:	COMPLIANCE EVALUATION INSPECTION ON-SITE
Evaluation Responsible Person Identifier:	SYLIN
Evaluation Responsible Sub-Organization:	41
Actual Return to Compliance Date:	20171012
Scheduled Compliance Date:	Not reported
Date of Request:	Not reported
Date Response Received:	Not reported
Request Agency:	Not reported
Former Citation:	Not reported

Evaluation Date:	20030422
Evaluation Responsible Agency:	State
Found Violation:	Yes
Evaluation Type Description:	COMPLIANCE EVALUATION INSPECTION ON-SITE
Evaluation Responsible Person Identifier:	Not reported
Evaluation Responsible Sub-Organization:	Not reported
Actual Return to Compliance Date:	20030425
Scheduled Compliance Date:	Not reported
Date of Request:	Not reported
Date Response Received:	Not reported
Request Agency:	Not reported
Former Citation:	Not reported

Evaluation Date:	19901129
Evaluation Responsible Agency:	State
Found Violation:	Yes
Evaluation Type Description:	COMPLIANCE EVALUATION INSPECTION ON-SITE
Evaluation Responsible Person Identifier:	R9STA
Evaluation Responsible Sub-Organization:	Not reported
Actual Return to Compliance Date:	19910826
Scheduled Compliance Date:	Not reported
Date of Request:	Not reported
Date Response Received:	Not reported
Request Agency:	Not reported
Former Citation:	Not reported

Evaluation Date:	20040316
Evaluation Responsible Agency:	State
Found Violation:	Yes
Evaluation Type Description:	COMPLIANCE EVALUATION INSPECTION ON-SITE
Evaluation Responsible Person Identifier:	Not reported
Evaluation Responsible Sub-Organization:	Not reported
Actual Return to Compliance Date:	20040316

Map ID
Direction
Distance
Elevation | Site | MAP FINDINGS | Database(s) | EDR ID Number EPA ID Number

LAWRENCE BERKELEY NATIONAL LABORATORY (Continued) **1015757252**

Scheduled Compliance Date:	Not reported
Date of Request:	Not reported
Date Response Received:	Not reported
Request Agency:	Not reported
Former Citation:	Not reported
Evaluation Date:	19930311
Evaluation Responsible Agency:	State
Found Violation:	Yes
Evaluation Type Description:	COMPLIANCE EVALUATION INSPECTION ON-SITE
Evaluation Responsible Person Identifier:	R9STA
Evaluation Responsible Sub-Organization:	Not reported
Actual Return to Compliance Date:	19930411
Scheduled Compliance Date:	19930724
Date of Request:	Not reported
Date Response Received:	Not reported
Request Agency:	Not reported
Former Citation:	Not reported
Evaluation Date:	20050804
Evaluation Responsible Agency:	State Contractor/Grantee
Found Violation:	No
Evaluation Type Description:	COMPLIANCE EVALUATION INSPECTION ON-SITE
Evaluation Responsible Person Identifier:	Not reported
Evaluation Responsible Sub-Organization:	Not reported
Actual Return to Compliance Date:	Not reported
Scheduled Compliance Date:	Not reported
Date of Request:	Not reported
Date Response Received:	Not reported
Request Agency:	Not reported
Former Citation:	Not reported
Evaluation Date:	20200818
Evaluation Responsible Agency:	EPA
Found Violation:	No
Evaluation Type Description:	NON-FINANCIAL RECORD REVIEW
Evaluation Responsible Person Identifier:	CROLL
Evaluation Responsible Sub-Organization:	Not reported
Actual Return to Compliance Date:	Not reported
Scheduled Compliance Date:	Not reported
Date of Request:	Not reported
Date Response Received:	Not reported
Request Agency:	Not reported
Former Citation:	Not reported
Evaluation Date:	20000524
Evaluation Responsible Agency:	State
Found Violation:	No
Evaluation Type Description:	COMPLIANCE EVALUATION INSPECTION ON-SITE
Evaluation Responsible Person Identifier:	Not reported
Evaluation Responsible Sub-Organization:	Not reported
Actual Return to Compliance Date:	Not reported
Scheduled Compliance Date:	Not reported
Date of Request:	Not reported
Date Response Received:	Not reported
Request Agency:	Not reported
Former Citation:	Not reported

Map ID
Direction
Distance
Elevation | Site | MAP FINDINGS | Database(s) | EDR ID Number EPA ID Number

LAWRENCE BERKELEY NATIONAL LABORATORY (Continued) **1015757252**

Evaluation Date:	20180711
Evaluation Responsible Agency:	State
Found Violation:	Yes
Evaluation Type Description:	COMPLIANCE EVALUATION INSPECTION ON-SITE
Evaluation Responsible Person Identifier:	Not reported
Evaluation Responsible Sub-Organization:	Not reported
Actual Return to Compliance Date:	20180725
Scheduled Compliance Date:	Not reported
Date of Request:	Not reported
Date Response Received:	Not reported
Request Agency:	Not reported
Former Citation:	Not reported

Evaluation Date:	20170607
Evaluation Responsible Agency:	State
Found Violation:	Yes
Evaluation Type Description:	COMPLIANCE EVALUATION INSPECTION ON-SITE
Evaluation Responsible Person Identifier:	Not reported
Evaluation Responsible Sub-Organization:	Not reported
Actual Return to Compliance Date:	20170717
Scheduled Compliance Date:	Not reported
Date of Request:	Not reported
Date Response Received:	Not reported
Request Agency:	Not reported
Former Citation:	Not reported

Evaluation Date:	19900124
Evaluation Responsible Agency:	State
Found Violation:	Yes
Evaluation Type Description:	COMPLIANCE EVALUATION INSPECTION ON-SITE
Evaluation Responsible Person Identifier:	RRODR
Evaluation Responsible Sub-Organization:	Not reported
Actual Return to Compliance Date:	19900515
Scheduled Compliance Date:	19900521
Date of Request:	Not reported
Date Response Received:	Not reported
Request Agency:	Not reported
Former Citation:	Not reported

Evaluation Date:	19930311
Evaluation Responsible Agency:	State
Found Violation:	Yes
Evaluation Type Description:	COMPLIANCE EVALUATION INSPECTION ON-SITE
Evaluation Responsible Person Identifier:	R9STA
Evaluation Responsible Sub-Organization:	Not reported
Actual Return to Compliance Date:	19930424
Scheduled Compliance Date:	Not reported
Date of Request:	Not reported
Date Response Received:	Not reported
Request Agency:	Not reported
Former Citation:	Not reported

Evaluation Date:	20160606
Evaluation Responsible Agency:	State
Found Violation:	Yes
Evaluation Type Description:	COMPLIANCE EVALUATION INSPECTION ON-SITE
Evaluation Responsible Person Identifier:	Not reported

Map ID
Direction
Distance
Elevation | Site | MAP FINDINGS | Database(s) | EDR ID Number EPA ID Number

LAWRENCE BERKELEY NATIONAL LABORATORY (Continued) **1015757252**

Evaluation Responsible Sub-Organization:	Not reported
Actual Return to Compliance Date:	20160608
Scheduled Compliance Date:	Not reported
Date of Request:	Not reported
Date Response Received:	Not reported
Request Agency:	Not reported
Former Citation:	Not reported

Evaluation Date:	20100623
Evaluation Responsible Agency:	EPA
Found Violation:	Yes
Evaluation Type Description:	COMPLIANCE EVALUATION INSPECTION ON-SITE
Evaluation Responsible Person Identifier:	Not reported
Evaluation Responsible Sub-Organization:	Not reported
Actual Return to Compliance Date:	20100624
Scheduled Compliance Date:	Not reported
Date of Request:	Not reported
Date Response Received:	Not reported
Request Agency:	Not reported
Former Citation:	Not reported

Evaluation Date:	20160606
Evaluation Responsible Agency:	State
Found Violation:	Yes
Evaluation Type Description:	COMPLIANCE EVALUATION INSPECTION ON-SITE
Evaluation Responsible Person Identifier:	Not reported
Evaluation Responsible Sub-Organization:	Not reported
Actual Return to Compliance Date:	20160608
Scheduled Compliance Date:	Not reported
Date of Request:	Not reported
Date Response Received:	Not reported
Request Agency:	Not reported
Former Citation:	Not reported

Evaluation Date:	20150608
Evaluation Responsible Agency:	State
Found Violation:	No
Evaluation Type Description:	COMPLIANCE EVALUATION INSPECTION ON-SITE
Evaluation Responsible Person Identifier:	Not reported
Evaluation Responsible Sub-Organization:	Not reported
Actual Return to Compliance Date:	Not reported
Scheduled Compliance Date:	Not reported
Date of Request:	Not reported
Date Response Received:	Not reported
Request Agency:	Not reported
Former Citation:	Not reported

Evaluation Date:	20100624
Evaluation Responsible Agency:	State
Found Violation:	No
Evaluation Type Description:	COMPLIANCE EVALUATION INSPECTION ON-SITE
Evaluation Responsible Person Identifier:	Not reported
Evaluation Responsible Sub-Organization:	Not reported
Actual Return to Compliance Date:	Not reported
Scheduled Compliance Date:	Not reported
Date of Request:	Not reported
Date Response Received:	Not reported

Map ID
Direction
Distance
Elevation | Site | MAP FINDINGS | Database(s) | EDR ID Number EPA ID Number

LAWRENCE BERKELEY NATIONAL LABORATORY (Continued) **1015757252**

Request Agency:	Not reported
Former Citation:	Not reported
Evaluation Date:	20100624
Evaluation Responsible Agency:	State
Found Violation:	Yes
Evaluation Type Description:	COMPLIANCE EVALUATION INSPECTION ON-SITE
Evaluation Responsible Person Identifier:	Not reported
Evaluation Responsible Sub-Organization:	Not reported
Actual Return to Compliance Date:	20100723
Scheduled Compliance Date:	20100723
Date of Request:	Not reported
Date Response Received:	Not reported
Request Agency:	Not reported
Former Citation:	Not reported
Evaluation Date:	19880805
Evaluation Responsible Agency:	EPA
Found Violation:	Yes
Evaluation Type Description:	COMPLIANCE EVALUATION INSPECTION ON-SITE
Evaluation Responsible Person Identifier:	R9EPA
Evaluation Responsible Sub-Organization:	Not reported
Actual Return to Compliance Date:	19881219
Scheduled Compliance Date:	19881228
Date of Request:	Not reported
Date Response Received:	Not reported
Request Agency:	Not reported
Former Citation:	Not reported
Evaluation Date:	20110927
Evaluation Responsible Agency:	EPA
Found Violation:	No
Evaluation Type Description:	COMPLIANCE EVALUATION INSPECTION ON-SITE
Evaluation Responsible Person Identifier:	BCOFE
Evaluation Responsible Sub-Organization:	Not reported
Actual Return to Compliance Date:	Not reported
Scheduled Compliance Date:	Not reported
Date of Request:	Not reported
Date Response Received:	Not reported
Request Agency:	Not reported
Former Citation:	Not reported
Evaluation Date:	19920228
Evaluation Responsible Agency:	State
Found Violation:	Yes
Evaluation Type Description:	COMPLIANCE EVALUATION INSPECTION ON-SITE
Evaluation Responsible Person Identifier:	R9STA
Evaluation Responsible Sub-Organization:	Not reported
Actual Return to Compliance Date:	19920513
Scheduled Compliance Date:	Not reported
Date of Request:	Not reported
Date Response Received:	Not reported
Request Agency:	Not reported
Former Citation:	Not reported
Evaluation Date:	19901129
Evaluation Responsible Agency:	State

Map ID
Direction
Distance
Elevation | Site | MAP FINDINGS | Database(s) | EDR ID Number / EPA ID Number

LAWRENCE BERKELEY NATIONAL LABORATORY (Continued) **1015757252**

Found Violation:	Yes
Evaluation Type Description:	COMPLIANCE EVALUATION INSPECTION ON-SITE
Evaluation Responsible Person Identifier:	R9STA
Evaluation Responsible Sub-Organization:	Not reported
Actual Return to Compliance Date:	19910826
Scheduled Compliance Date:	Not reported
Date of Request:	Not reported
Date Response Received:	Not reported
Request Agency:	Not reported
Former Citation:	Not reported

MAP FINDINGS

Map ID / Direction / Distance / Elevation | Site | Database(s) | EDR ID Number / EPA ID Number

LAWRENCE BERKELEY NATIONAL LABORATORY (Continued) **1015757252**

2020 COR ACTION:
EPA ID: CA4890008986
Region: 9
Action: Remedy Construction

AO234 **UNIVERSITY OF CALIFORNIA CHEMISTRY BUILDING AND RA** **FUSRAP** **1022290689**
ENE **1 CYCLOTRON ROAD** **N/A**
1/2-1 **BERKELEY, CA**
0.933 mi.
4925 ft. **Site 2 of 4 in cluster AO**

Relative: Higher

Actual: 604 ft.

FUSRAP:

Site Name:	UNIVERSITY OF CALIFORNIA CHEMISTRY BUILDING AND RADIATION LAB SITE
Site Id:	CA 05
Site Status:	Eliminated from consideration under FUSRAP. The locations where AEC work was performed
Designated Name:	Not Designated
Alternate Name:	University of California - Berkeley; Lawrence Berkeley National Laboratory; Berkeley Lab
Location Street Address:	1 CYCLOTRON ROAD
Location City:	BERKELEY
Location State:	CA
Location County:	Not reported
Site Oprerations:	Performed research in areas including nuclear fission and the TTA extraction process.
Site Disposition:	Eliminated - AEC/NRC licensed
Radioactice Materials Handled:	Yes
Primary Radioactivce Materials Handled:	Uranium
Radiological Survey(S):	None Indicated
LM Site:	Not reported
Considered Name:	University of California Chemistry Building and Radiation Lab
Site Summary:	Not reported
Website URL:	https://lmpublicsearch.lm.doe.gov/SitePages/ConsideredSites.aspx?sitename=University%20of%20California%20Chemistry%20Building%20and%20Radiation%20Lab

---

AO235 **LAWRENCE BERKELEY LABORATORY** **SEMS-ARCHIVE** **1000356187**
ENE **1 CYCLOTRON RD** **ENVIROSTOR** **CA4890008986**
1/2-1 **BERKELEY, CA 94720** **AST**
0.933 mi. **SWEEPS UST**
4925 ft. **Site 3 of 4 in cluster AO** **HIST UST**
CA FID UST

Relative: Higher

Actual: 604 ft.

CHMIRS
FTTS
HIST FTTS
US AIRS
DOCKET HWC
HIST CORTESE
HAZNET
NPDES
CIWQS
CERS
HWTS

SEMS Archive:
Site ID: 0900326
EPA ID: CA4890008986
Name: LAWRENCE BERKELEY LABORATORY

Map ID
Direction
Distance
Elevation | Site | MAP FINDINGS | Database(s) | EDR ID Number / EPA ID Number

LAWRENCE BERKELEY LABORATORY (Continued) **1000356187**

Address: 1 CYCLOTRON RD
Address 2: Not reported
City,State,Zip: BERKELEY, CA 94720
Cong District: 08
FIPS Code: 06001
FF: Y
NPL: Not on the NPL
Non NPL Status: NFRAP-Site does not qualify for the NPL based on existing information

SEMS Archive Detail:

Region: 09
Site ID: 0900326
EPA ID: CA4890008986
Site Name: LAWRENCE BERKELEY LABORATORY
NPL: N
FF: Y
OU: 00
Action Code: VS
Action Name: ARCH SITE
SEQ: 1
Start Date: Not reported
Finish Date: 2002-10-16 04:00:00
Qual: Not reported
Current Action Lead: EPA Perf In-Hse

Region: 09
Site ID: 0900326
EPA ID: CA4890008986
Site Name: LAWRENCE BERKELEY LABORATORY
NPL: N
FF: Y
OU: 00
Action Code: TY
Action Name: FF SI REV
SEQ: 1
Start Date: 1997-10-01 04:00:00
Finish Date: 2002-07-17 04:00:00
Qual: N
Current Action Lead: EPA Perf

Region: 09
Site ID: 0900326
EPA ID: CA4890008986
Site Name: LAWRENCE BERKELEY LABORATORY
NPL: N
FF: Y
OU: 00
Action Code: SI
Action Name: SI
SEQ: 1
Start Date: Not reported
Finish Date: 1991-09-06 04:00:00
Qual: N
Current Action Lead: Fed Fac

Region: 09
Site ID: 0900326
EPA ID: CA4890008986

Map ID
Direction
Distance
Elevation Site

MAP FINDINGS

Database(s) EDR ID Number EPA ID Number

LAWRENCE BERKELEY LABORATORY (Continued) **1000356187**

Site Name:	LAWRENCE BERKELEY LABORATORY
NPL:	N
FF:	Y
OU:	00
Action Code:	PA
Action Name:	PA
SEQ:	1
Start Date:	Not reported
Finish Date:	1991-09-06 04:00:00
Qual:	N
Current Action Lead:	Fed Fac
Region:	09
Site ID:	0900326
EPA ID:	CA4890008986
Site Name:	LAWRENCE BERKELEY LABORATORY
NPL:	N
FF:	Y
OU:	00
Action Code:	DS
Action Name:	DISCVRY
SEQ:	1
Start Date:	1988-05-01 04:00:00
Finish Date:	1988-05-01 04:00:00
Qual:	Not reported
Current Action Lead:	Fed Fac

ENVIROSTOR:

Name:	CALIF UNIVERSITY, LAWRENCE BERKELEY LAB
Address:	1 CYCLOTRON ROAD/ MS75B-101
City,State,Zip:	BERKELEY, CA 94720
Facility ID:	71003603
Status:	Refer: RCRA
Status Date:	02/01/1999
Site Code:	Not reported
Site Type:	Tiered Permit
Site Type Detailed:	Tiered Permit
Acres:	0
NPL:	NO
Regulatory Agencies:	NONE SPECIFIED
Lead Agency:	NONE SPECIFIED
Program Manager:	Not reported
Supervisor:	Karen Toth
Division Branch:	Cleanup Berkeley
Assembly:	14
Senate:	7
Special Program:	Not reported
Restricted Use:	NO
Site Mgmt Req:	NONE SPECIFIED
Funding:	Not reported
Latitude:	37.87159
Longitude:	-122.2727
APN:	NONE SPECIFIED
Past Use:	NONE SPECIFIED
Potential COC:	NONE SPECIFIED
Confirmed COC:	NONE SPECIFIED

Map ID
Direction
Distance
Elevation Site

MAP FINDINGS

Database(s) EDR ID Number EPA ID Number

LAWRENCE BERKELEY LABORATORY (Continued) **1000356187**

Potential Description: NONE SPECIFIED
Alias Name: CA4890008986
Alias Type: EPA Identification Number
Alias Name: 110000610376
Alias Type: EPA (FRS #)
Alias Name: 71003603
Alias Type: Envirostor ID Number

Completed Info:
Completed Area Name: Not reported
Completed Sub Area Name: Not reported
Completed Document Type: Not reported
Completed Date: Not reported
Comments: Not reported

Future Area Name: Not reported
Future Sub Area Name: Not reported
Future Document Type: Not reported
Future Due Date: Not reported
Schedule Area Name: Not reported
Schedule Sub Area Name: Not reported
Schedule Document Type: Not reported
Schedule Due Date: Not reported
Schedule Revised Date: Not reported

Name: LAWRENCE BERKELEY NATIONAL LABORATORY
Address: 1 CYCLOTRON RD
City,State,Zip: BERKELEY, CA 947200000
Facility ID: 80001259
Status: Active
Status Date: 01/01/2008
Site Code: 200178
Site Type: Corrective Action
Site Type Detailed: Corrective Action
Acres: 202
NPL: NO
Regulatory Agencies: HWMP
Lead Agency: HWMP
Program Manager: Elena Espada
Supervisor: Lori Koch
Division Branch: Office of Permitting
Assembly: 14
Senate: 7
Special Program: Not reported
Restricted Use: NO
Site Mgmt Req: NONE SPECIFIED
Funding: Not reported
Latitude: 37.87706
Longitude: -122.2403
APN: 48H-7800-2-1
Past Use: AEROSPACE MANUFACTURING/MAINTENANCE, RESEARCH - AGRICULTURAL
Potential COC: Methane Polychlorinated biphenyls (PCBs Tetrachloroethylene (PCE TPH-diesel TPH-gas TPH-MOTOR OIL 1,1,1-Trichloroethane (TCA Trichloroethylene (TCE Vinyl chloride
Confirmed COC: 30 022 300 243 002 500 000 000 000 000 000 000 000 000 000 000
Potential Description: OTH, SOIL
Alias Name: 48H-7800-2-1
Alias Type: APN

Map ID
Direction
Distance
Elevation Site

MAP FINDINGS

Database(s) EDR ID Number EPA ID Number

LAWRENCE BERKELEY LABORATORY (Continued) **1000356187**

Alias Name: CA4890008986
Alias Type: EPA Identification Number
Alias Name: 110000610376
Alias Type: EPA (FRS #)
Alias Name: T0600101406
Alias Type: GeoTracker Global ID
Alias Name: 200178
Alias Type: Project Code (Site Code)
Alias Name: 80001259
Alias Type: Envirostor ID Number

Completed Info:
Completed Area Name: PROJECT WIDE
Completed Sub Area Name: Not reported
Completed Document Type: Monitoring Report
Completed Date: 04/10/2014
Comments: Not reported

Completed Area Name: PROJECT WIDE
Completed Sub Area Name: Not reported
Completed Document Type: Monitoring Report
Completed Date: 10/02/2014
Comments: Not reported

Completed Area Name: PROJECT WIDE
Completed Sub Area Name: Not reported
Completed Document Type: Technical Workplan
Completed Date: 04/10/2014
Comments: Not reported

Completed Area Name: PROJECT WIDE
Completed Sub Area Name: Not reported
Completed Document Type: Technical Report
Completed Date: 03/11/2014
Comments: Not reported

Completed Area Name: PROJECT WIDE
Completed Sub Area Name: Not reported
Completed Document Type: Operation and Maintenance Report
Completed Date: 04/20/2015
Comments: This semiannual progress report describes the activities conducted by the Lawrence Berkeley National Laboratory during the third and fourth quarter of fiscal year 2015 (April 1- September 30, 2014). These activities consist of continued operation of the corrective measures approved by DTSC to clean up contaminated groundwater and monitoring groundwater quality to assess progress towards achieving groundwater clean up levels.

Completed Area Name: PROJECT WIDE
Completed Sub Area Name: Not reported
Completed Document Type: Operation and Maintenance Report
Completed Date: 10/08/2015
Comments: This semiannual progress report describes the activities conducted by the Lawrence Berkeley National Laboratory during the first and second quarters of fiscal year 2015 (October 1, 2014 - March 31, 2015). These activities consist of continued operation of the corrective measures approved by DTSC to clean up contaminated groundwater and monitoring groundwater quality to assess progress towards achieving

Map ID
Direction
Distance
Elevation | Site | MAP FINDINGS | Database(s) | EDR ID Number / EPA ID Number

LAWRENCE BERKELEY LABORATORY (Continued) **1000356187**

groundwater clean up levels.

Completed Area Name: PROJECT WIDE
Completed Sub Area Name: Not reported
Completed Document Type: Operation and Maintenance Report
Completed Date: 04/29/2016
Comments: This semiannual progress report describes the activities conducted by the Lawrence Berkeley National Laboratory during the third and fourth quarters of fiscal year 2015 (April 1 - September 30, 2015). These activities consist of continued operation of the corrective measures approved by DTSC to clean up contaminated groundwater and monitoring groundwater quality to assess progress towards achieving groundwater clean up levels.

Completed Area Name: PROJECT WIDE
Completed Sub Area Name: Not reported
Completed Document Type: Operation and Maintenance Report
Completed Date: 10/04/2016
Comments: This semiannual progress report describes the Resource Conservation and Recovery Act Corrective Action Program activities conducted by Lawrence Berkeley National Laboratory (LBNL) during the first and second quarters of fiscal year 2016 (October 1, 2015 to March 31, 2016), the current reporting period. These activities consist primarily of: 1) continued operation of the corrective measures approved by the Department of Toxic Substances Control (DTSC) to clean up contaminated groundwater and 2) monitoring groundwater quality to assess the progress of the corrective measures towards achieving the required clean up levels. During the current reporting period, more than 5 million gallons of water were extracted and treated, with more than 176 million gallons treated to date. Most of the treated water is recirculated by injection into the subsurface for soil flushing purposes. The remainder is discharged to the sanitary sewer in accordance with the provisions of LBNL s Wastewater Discharge Permit issued by EBMUD.

Completed Area Name: PROJECT WIDE
Completed Sub Area Name: Not reported
Completed Document Type: Technical Report
Completed Date: 01/02/2015
Comments: Not reported

Completed Area Name: PROJECT WIDE
Completed Sub Area Name: Not reported
Completed Document Type: Technical Workplan
Completed Date: 08/14/2020
Comments: Not reported

Completed Area Name: PROJECT WIDE
Completed Sub Area Name: Not reported
Completed Document Type: Technical Workplan
Completed Date: 08/13/2020
Comments: Not reported

Completed Area Name: Building 51
Completed Sub Area Name: Building 51
Completed Document Type: Other Report
Completed Date: 05/22/2020

LAWRENCE BERKELEY LABORATORY (Continued) **1000356187**

Comments:	LBNL requested DTSC approval to decommission 2 extraction wells located in the downgradient portion of the Building 51/64 groundwater plume because the utilities for the wells will be affected by redevelopment activities in the area. LBNL installed the extraction wells in 2007 as a voluntary measure and the wells are not part of the required corrective measures for the Building 51/64 groundwater plume. The portion of the plume where the wells are located was stable/attenuating before they were installed, and operation of the wells has not demonstrated expedited cleanup. DTSC approved the decommissioning of extraction wells EW51B-07-1 and EW51B-07-2.
Completed Area Name:	PROJECT WIDE
Completed Sub Area Name:	Not reported
Completed Document Type:	Technical Workplan
Completed Date:	04/30/2021
Comments:	Not reported
Completed Area Name:	PROJECT WIDE
Completed Sub Area Name:	Not reported
Completed Document Type:	Technical Report
Completed Date:	09/30/2021
Comments:	Not reported
Completed Area Name:	Building 51
Completed Sub Area Name:	Building 51
Completed Document Type:	Technical Workplan
Completed Date:	01/26/2022
Comments:	Not reported
Completed Area Name:	PROJECT WIDE
Completed Sub Area Name:	Not reported
Completed Document Type:	Annual Oversight Cost Estimate
Completed Date:	09/11/2014
Comments:	Not reported
Completed Area Name:	PROJECT WIDE
Completed Sub Area Name:	Not reported
Completed Document Type:	Correspondence
Completed Date:	08/05/2015
Comments:	PCBs Cleanup Plan Outline for Old Town Demolition Project Phase I under the oversight of USA EPA.
Completed Area Name:	PROJECT WIDE
Completed Sub Area Name:	Not reported
Completed Document Type:	Correspondence
Completed Date:	05/08/2014
Comments:	Not reported
Completed Area Name:	PROJECT WIDE
Completed Sub Area Name:	Not reported
Completed Document Type:	Correspondence
Completed Date:	04/29/2015
Comments:	Old Town Demolition Project Cleanup of PCBs under the oversight of US EPA.
Completed Area Name:	PROJECT WIDE
Completed Sub Area Name:	Not reported

Map ID
Direction
Distance
Elevation Site

MAP FINDINGS

Database(s) EDR ID Number EPA ID Number

LAWRENCE BERKELEY LABORATORY (Continued) **1000356187**

Completed Document Type: Correspondence
Completed Date: 07/27/2015
Comments: LBNL Old Town Demolition Project, Phase I meeting notes.

Completed Area Name: PROJECT WIDE
Completed Sub Area Name: Not reported
Completed Document Type: Correspondence
Completed Date: 09/12/2012
Comments: Not reported

Completed Area Name: PROJECT WIDE
Completed Sub Area Name: Not reported
Completed Document Type: Annual Oversight Cost Estimate
Completed Date: 09/22/2015
Comments: DTSC schedule and estimate of DTSC's hours and costs to oversee the work identified in the schedule.

Completed Area Name: PROJECT WIDE
Completed Sub Area Name: Not reported
Completed Document Type: Correspondence
Completed Date: 04/27/2015
Comments: LBNL Old Town Demolition Project Status Updates. The LBNL is currently in discussions with US EPA Region 9 regarding PCBs and the Toxic Substances Control Act requirements for LBNL's Old Town Demolition Project.

Completed Area Name: PROJECT WIDE
Completed Sub Area Name: Not reported
Completed Document Type: Correspondence
Completed Date: 06/23/2015
Comments: Summary of designation and disposal requirement for PCB/Radioactive waste generated from the Old Town Demolition Project, Phase I under the oversight of US EPA.

Completed Area Name: PROJECT WIDE
Completed Sub Area Name: Not reported
Completed Document Type: Correspondence
Completed Date: 12/21/2012
Comments: Not reported

Completed Area Name: Building 51
Completed Sub Area Name: Building 51
Completed Document Type: Correspondence
Completed Date: 04/15/2015
Comments: Summary of discussion on the planned Integrated Genomics Building during the March 26, 2015 meeting.

Completed Area Name: PROJECT WIDE
Completed Sub Area Name: Not reported
Completed Document Type: Correspondence
Completed Date: 03/11/2015
Comments: Letter informing DTSC that Lawrence Berkeley National Laboratory has scheduled the decommissioning of wells MW-25-95-5, MW25-89-10, and MW25-94-12 for the end of April 2015.

Completed Area Name: PROJECT WIDE
Completed Sub Area Name: Not reported

Map ID
Direction
Distance
Elevation Site

MAP FINDINGS

Database(s) EDR ID Number EPA ID Number

LAWRENCE BERKELEY LABORATORY (Continued) **1000356187**

Completed Document Type: Correspondence
Completed Date: 05/01/2015
Comments: April 24, 2015 meeting notes and action items on the Old Town Demolition Project under the oversight of US EPA.

Completed Area Name: PROJECT WIDE
Completed Sub Area Name: Not reported
Completed Document Type: Correspondence
Completed Date: 09/02/2015
Comments: Waste characterization results of building materials in Building 5 of Old Town for USA EPA review.

Completed Area Name: PROJECT WIDE
Completed Sub Area Name: Not reported
Completed Document Type: Annual Oversight Cost Estimate
Completed Date: 09/27/2016
Comments: Not reported

Completed Area Name: PROJECT WIDE
Completed Sub Area Name: Not reported
Completed Document Type: Correspondence
Completed Date: 05/02/2017
Comments: DTSC approved the request to change from semi annual to annual reporting.

Completed Area Name: Building 51
Completed Sub Area Name: Building 51
Completed Document Type: Fieldwork
Completed Date: 09/27/2013
Comments: Completion of onsite field work for implementation of Interim Measure. Not reported

Completed Area Name: Building 51
Completed Sub Area Name: Building 51
Completed Document Type: Interim Measures Implementation Report
Completed Date: 02/12/2014
Comments: Not reported

Completed Area Name: Building 51
Completed Sub Area Name: Building 51
Completed Document Type: RFI Report
Completed Date: 09/18/2012
Comments: The revised Report of Environmental Investigation adequately addresses DTSC comments; therefore, DTSC approves report.

Completed Area Name: Building 51
Completed Sub Area Name: Building 51
Completed Document Type: Fieldwork
Completed Date: 03/27/2012
Comments: Field work is complete. The RI Report due on April 15, 2012.

Completed Area Name: Building 51
Completed Sub Area Name: Building 51
Completed Document Type: Corrective Measure Implementation Workplan
Completed Date: 06/28/2013
Comments: The public comment period ended on June 7, 2013 and a reponse to comments have been prepared. ICMs Workplan is approved for

Map ID
Direction
Distance
Elevation | Site | MAP FINDINGS | Database(s) | EDR ID Number / EPA ID Number

LAWRENCE BERKELEY LABORATORY (Continued) **1000356187**

implementation.

Completed Area Name: PROJECT WIDE
Completed Sub Area Name: Not reported
Completed Document Type: Monitoring Report
Completed Date: 09/24/2013
Comments: Not reported

Completed Area Name: PROJECT WIDE
Completed Sub Area Name: Not reported
Completed Document Type: Monitoring Report
Completed Date: 12/04/2012
Comments: No comments were provided to LBNL. This semiannual progress report describes the Resource Conservation and Recovery Act (RCRA) Corrective Action Program (CAP) activities conducted by the LBNL during the first and second quarters of fiscal year 2012 (FY12) (October 1, 2011 to March 31, 2012), the current reporting period. The activities described in this report primarily consist of continued operation of the corrective measures approved by the DTSC to clean up contaminated groundwater and monitoring groundwater quality to assess progress towards achieving the required groundwater cleanup levels. The groundwater monitoring data indicate that the corrective measures continue to be effective in reducing concentrations of contaminants in the groundwater, groundwater plumes are stable or attenuating, and contaminants are not migrating offsite. In addition this report describes the results of environmental investigations conducted in compliance with LBNL s standard practice of evaluating potential impacts to human health or the environment at demolition and construction sites.

Completed Area Name: PROJECT WIDE
Completed Sub Area Name: Not reported
Completed Document Type: Monitoring Report
Completed Date: 05/21/2019
Comments: LBNL requested DTSC approval to decommission 12 wells and to revise the monitoring schedule for wells located in the Building 51/64 groundwater plume. DTSC approved the decommissioning of three wells (SB64-98-17, SB64-03-8, and SB64-03-12) and the revised monitoring schedule.

Completed Area Name: PROJECT WIDE
Completed Sub Area Name: Not reported
Completed Document Type: Fact Sheets
Completed Date: 04/29/2013
Comments: Not reported

Completed Area Name: PROJECT WIDE
Completed Sub Area Name: Not reported
Completed Document Type: Corrective Measures Study Workplan Addendum
Completed Date: 03/30/2016
Comments: This report provides the rational for the proposed modification of the Building 25A In Situ Soil Flushing System, which is the DTSC approved corrective measure for the Building 25A Lobe of the Old Town Groundwater Plume.

Completed Area Name: Project Wide
Completed Sub Area Name: Not reported

Map ID
Direction
Distance
Elevation Site

MAP FINDINGS

Database(s) EDR ID Number EPA ID Number

LAWRENCE BERKELEY LABORATORY (Continued) **1000356187**

Completed Document Type: Corrective Measures Study Workplan
Completed Date: 06/25/2013
Comments: Rebound testing of the old Town groundwater plume Building 52 and Building 25 subplume.

Completed Area Name: PROJECT WIDE
Completed Sub Area Name: Not reported
Completed Document Type: Technical Workplan
Completed Date: 09/11/2019
Comments: Workplan to compare groundwater monitoring results using the current well purging and sampling method and a no-purge sampling method that would reduce monitoring costs. DTSC approved the workplan for implementation. If the no-purge results are comparable or better, LBNL may request DTSC approval to use the no-purge sampling method.

Completed Area Name: PROJECT WIDE
Completed Sub Area Name: Not reported
Completed Document Type: Technical Workplan
Completed Date: 09/20/2018
Comments: This workplan describes the process to decommission 15 wells (SB16-97-11, MW90-2, MW7-95-22, MW7-00-4, MW53-96-1, MW53-92-21, MW58-95-11, SB58-02-1R, SB58-02-2, SB58-96-2, SB58-97-1, SB58-97-2, SB58-98-1, MW46-92-9, and MW51-94-15) previously used to monitor the Building 7 Lobe of the Old Town Groundwater Plume. DTSC approved LBNL's request to decommission the wells on July 11, 2018.

Completed Area Name: PROJECT WIDE
Completed Sub Area Name: Not reported
Completed Document Type: Other Report
Completed Date: 08/07/2019
Comments: LBNL requested DTSC approval to use a different groundwater sample collection method at these wells which now have a damaged well casing. DTSC approved the use of the no-purge sampling device at these wells.

Completed Area Name: PROJECT WIDE
Completed Sub Area Name: Not reported
Completed Document Type: Technical Workplan
Completed Date: 06/10/2019
Comments: Workplan for decommissioning of wells EW64-06-1, IW64-06-2, and IW64-06-3 used for an enhanced in situ bioremediation pilot test. DTSC approved the decommissioning of these wells.

Completed Area Name: PROJECT WIDE
Completed Sub Area Name: Not reported
Completed Document Type: Groundwater Migration Controlled
Completed Date: 08/15/2002
Comments: Not reported

Completed Area Name: PROJECT WIDE
Completed Sub Area Name: Not reported
Completed Document Type: Annual Oversight Cost Estimate
Completed Date: 10/11/2012
Comments: Annual cost estimate.

Completed Area Name: PROJECT WIDE
Completed Sub Area Name: Not reported

Map ID
Direction
Distance
Elevation | Site | MAP FINDINGS | Database(s) | EDR ID Number EPA ID Number

LAWRENCE BERKELEY LABORATORY (Continued) **1000356187**

Completed Document Type: Human Exposure Controlled
Completed Date: 04/27/2000
Comments: Not reported

Completed Area Name: Building 51
Completed Sub Area Name: Not reported
Completed Document Type: CEQA - Initial Study/ Neg. Declaration
Completed Date: 06/28/2013
Comments: Not reported

Completed Area Name: PROJECT WIDE
Completed Sub Area Name: Not reported
Completed Document Type: Remedy Construction Complete
Completed Date: 07/13/2007
Comments: Not reported

Completed Area Name: PROJECT WIDE
Completed Sub Area Name: Not reported
Completed Document Type: Groundwater Migration Controlled
Completed Date: 04/27/2000
Comments: Not reported

Completed Area Name: PROJECT WIDE
Completed Sub Area Name: Not reported
Completed Document Type: Remedy Selection and Statement of Basis
Completed Date: 06/28/2013
Comments: The Interim Corrective Measures Study was approved for the Former Bevatron site requiring the extraction of groundwater contaminated with volatile organic constituents.

Completed Area Name: PROJECT WIDE
Completed Sub Area Name: Not reported
Completed Document Type: Annual Oversight Cost Estimate
Completed Date: 09/26/2013
Comments: Not reported

Completed Area Name: PROJECT WIDE
Completed Sub Area Name: Not reported
Completed Document Type: CEQA - Initial Study/ Neg. Declaration
Completed Date: 08/31/2005
Comments: Not reported

Completed Area Name: PROJECT WIDE
Completed Sub Area Name: Not reported
Completed Document Type: Technical Workplan
Completed Date: 04/12/2011
Comments: This Subsurface Investigation Workplan is final. Response to DTSC comments and analytical results will be incorporated in next quarterly progress report scheduled for submittal at the end of May 2011.

Completed Area Name: PROJECT WIDE
Completed Sub Area Name: Not reported
Completed Document Type: Monitoring Report
Completed Date: 04/23/2013
Comments: This semiannual progress report and annual status summary describes the Resource Conservation and Recovery Act (RCRA) Corrective Action

Map ID
Direction
Distance
Elevation | Site | MAP FINDINGS | Database(s) | EDR ID Number / EPA ID Number

LAWRENCE BERKELEY LABORATORY (Continued) **1000356187**

Program (CAP) activities conducted by Lawrence Berkeley National Laboratory (LBNL) during the third and fourth quarters of fiscal year 2012 (FY12) (April 1 through September 30, 2012), the current reporting period. The groundwater monitoring data indicate that the corrective measures continue to be effective in reducing concentrations of contaminants in the groundwater, groundwater plumes are stable or attenuating, and contaminants are not migrating offsite.
Not reported

Completed Area Name: PROJECT WIDE
Completed Sub Area Name: Not reported
Completed Document Type: *Correspondence - Received
Completed Date: 03/24/2011
Comments: Request to Properly Destroy Groundwater Monitoring Well MW25-95-26. No response is required.

Completed Area Name: Building 51
Completed Sub Area Name: Building 51
Completed Document Type: Technical Workplan
Completed Date: 10/10/2011
Comments: The purpose of this current workplan is to specify the additional characterization work that is necessary to identify the source, magnitude, and extent of contamination that has been detected in the Building 51 Vacuum Pump Room area.

Completed Area Name: PROJECT WIDE
Completed Sub Area Name: Not reported
Completed Document Type: *Correspondence - Received
Completed Date: 03/22/2011
Comments: Notice of implementation of class 1 modification of LBNL's hazardous waste handling facility permit.

Completed Area Name: PROJECT WIDE
Completed Sub Area Name: Not reported
Completed Document Type: Fact Sheets
Completed Date: 04/30/2005
Comments: Not reported

Completed Area Name: PROJECT WIDE
Completed Sub Area Name: Not reported
Completed Document Type: Technical Report
Completed Date: 09/30/2021
Comments: Not reported

Completed Area Name: PROJECT WIDE
Completed Sub Area Name: Not reported
Completed Document Type: Technical Report
Completed Date: 07/21/2017
Comments: The report documents the investigation related to mercury detections in the soil behind the retaining wall. The mercury appears to be from a historic surface spill. Samples collected show no mercury remains above the site specific background concentrations.

Completed Area Name: PROJECT WIDE
Completed Sub Area Name: Not reported
Completed Document Type: Soils Management Plan
Completed Date: 02/06/2018

Map ID
Direction
Distance
Elevation Site

MAP FINDINGS

Database(s) EDR ID Number EPA ID Number

LAWRENCE BERKELEY LABORATORY (Continued) **1000356187**

Comments: DTSC approved this document which describes how excavated soil is to be evaluated and managed at LBNL.

Completed Area Name: Building 51
Completed Sub Area Name: Building 51
Completed Document Type: RFI Workplan
Completed Date: 01/30/2018
Comments: Work plan for more soil vapor sampling in the former Bevatron area. The sample results will be provided in a separate, future report.

Completed Area Name: PROJECT WIDE
Completed Sub Area Name: Not reported
Completed Document Type: Remedial Action Completion Report
Completed Date: 01/19/2018
Comments: The letter report documents the piping modifications and related upgrades made to the Building 7 and Building 53 groundwater treatment systems.

Completed Area Name: PROJECT WIDE
Completed Sub Area Name: Not reported
Completed Document Type: Remedial Action Completion Report
Completed Date: 03/21/2018
Comments: The report documents the decommissioning of 17 wells (MWP-10, MW37-92-18A, MW51-92-2, MW51-00-9, MW75-97-7, MW75-98-15, MW75-99-7, MW75-99-8, MW77-92-10, MW77-94-5, MW77-97-9, MW78-97-20, SB16-98-1, SB31-02-2, SB31-03-2, SB31-03-3, and SB77-10-1A/B/C). DTSC approved LBNL's request to decommission 11 of the wells on May 2, 2017 and one well on June 22, 2015. Decommissioning of four of the wells had been approved by the Regional Water Quality Control Board on August 1, 2005. Decommissioned well SB77-10-1A/B/C had been installed by LBNL to investigate groundwater conditions in a proposed construction area and was not a groundwater monitoring well.

Completed Area Name: PROJECT WIDE
Completed Sub Area Name: Not reported
Completed Document Type: Operation and Maintenance Report
Completed Date: 04/04/2017
Comments: This report documents the progress made at reducing contaminant concentrations in groundwater at the LBNL site. DTSC has no comments on the report.

Completed Area Name: PROJECT WIDE
Completed Sub Area Name: Not reported
Completed Document Type: Technical Workplan
Completed Date: 07/11/2018
Comments: LBNL requested DTSC approval to decommission 15 wells (SB16-97-11, MW90-2, MW7-95-22, MW7-00-4, MW53-96-1, MW53-92-21, MW58-95-11, SB58-02-1R, SB58-02-2, SB58-96-2, SB58-97-1, SB58-97-2, SB58-98-1, MW46-92-9, and MW51-94-15) and to revise the monitoring schedule for wells located in the Building 7 Lobe of the Old Town Groundwater Plume. The wells have provided over 20 years of data and are no longer essential for monitoring the plume. DTSC approved the decommissioning of the wells and the revised monitoring schedule.

Completed Area Name: PROJECT WIDE
Completed Sub Area Name: Not reported
Completed Document Type: Other Report

Map ID
Direction
Distance
Elevation | Site | MAP FINDINGS | Database(s) | EDR ID Number / EPA ID Number

LAWRENCE BERKELEY LABORATORY (Continued) **1000356187**

Completed Date: 10/31/2017
Comments: DTSC approved the request, which does not affect ongoing operation of the Building 64 in-situ soil flushing system.

Completed Area Name: PROJECT WIDE
Completed Sub Area Name: Not reported
Completed Document Type: Technical Report
Completed Date: 05/02/2017
Comments: Not reported

Completed Area Name: PROJECT WIDE
Completed Sub Area Name: Not reported
Completed Document Type: Technical Workplan
Completed Date: 05/02/2017
Comments: Not reported

Completed Area Name: PROJECT WIDE
Completed Sub Area Name: Not reported
Completed Document Type: Monitoring Report
Completed Date: 03/28/2018
Comments: Not reported

Completed Area Name: PROJECT WIDE
Completed Sub Area Name: Not reported
Completed Document Type: Monitoring Report
Completed Date: 07/09/2019
Comments: This report documents the progress made at reducing contaminant concentrations in groundwater at the LBNL site during LBNL fiscal year 2018 (October 1, 2017 - September 30, 2018). DTSC has no comments on the report.

Completed Area Name: PROJECT WIDE
Completed Sub Area Name: Not reported
Completed Document Type: Monitoring Report
Completed Date: 06/26/2020
Comments: This report documents the progress made at reducing contaminant concentrations in groundwater at the LBNL site during LBNL fiscal year 2019 (October 1, 2018 - September 30, 2019). DTSC has no comments on the report.

Completed Area Name: PROJECT WIDE
Completed Sub Area Name: Not reported
Completed Document Type: RFI Workplan
Completed Date: 12/08/2016
Comments: Not reported

Completed Area Name: Building 51
Completed Sub Area Name: Building 51
Completed Document Type: Technical Report
Completed Date: 09/29/2021
Comments: Not reported

Completed Area Name: PROJECT WIDE
Completed Sub Area Name: Not reported
Completed Document Type: Technical Report
Completed Date: 06/17/2019
Comments: The report documents the decommissioning of 13 wells (MW90-2,

Map ID
Direction
Distance
Elevation Site

MAP FINDINGS

Database(s) EDR ID Number EPA ID Number

LAWRENCE BERKELEY LABORATORY (Continued) **1000356187**

MW7-95-22, MW7-00-4, MW53-96-1, MW53-92-21-130' , MW53-92-21-147' , MW53-92-21-167' , MW53-92-21-193' , MW58-95-11, MW46-92-9, MW51-94-15, SB16-97-11, SB58-02-2, SB58-97-1, SB58 97-2, and SB58-98-1) out of 15 wells originally proposed.

Completed Area Name: PROJECT WIDE
Completed Sub Area Name: Not reported
Completed Document Type: Interim Measures Questionnaire
Completed Date: 03/05/1992
Comments: Not reported

Completed Area Name: PROJECT WIDE
Completed Sub Area Name: Not reported
Completed Document Type: RCRA Facility Assessment Report
Completed Date: 11/01/1991
Comments: Not reported

Completed Area Name: PROJECT WIDE
Completed Sub Area Name: Not reported
Completed Document Type: Annual Oversight Cost Estimate
Completed Date: 09/15/2011
Comments: Annual cost estimate.

Completed Area Name: PROJECT WIDE
Completed Sub Area Name: Not reported
Completed Document Type: Letter - Demand
Completed Date: 08/02/2011
Comments: Letter #1

Completed Area Name: PROJECT WIDE
Completed Sub Area Name: Not reported
Completed Document Type: Letter - Demand
Completed Date: 08/31/2011
Comments: Letter #2

Completed Area Name: PROJECT WIDE
Completed Sub Area Name: Not reported
Completed Document Type: Consent Order
Completed Date: 01/01/1994
Comments: Not reported

Completed Area Name: Project Wide
Completed Sub Area Name: Not reported
Completed Document Type: * Historical Operating Permit Authority
Completed Date: 05/04/1993
Comments: Not reported

Completed Area Name: PROJECT WIDE
Completed Sub Area Name: Not reported
Completed Document Type: Technical Report
Completed Date: 10/10/2009
Comments: The report summarizes the environmental activities conducted at Berkeley Lab from January 1 to March 31, 2009 as part of the RCRA Corrective Action Program.

Completed Area Name: PROJECT WIDE
Completed Sub Area Name: Not reported

Map ID
Direction
Distance
Elevation Site

MAP FINDINGS

Database(s) EDR ID Number EPA ID Number

LAWRENCE BERKELEY LABORATORY (Continued) **1000356187**

Completed Document Type: Technical Report
Completed Date: 12/09/2009
Comments: No comments were provided. The primary purpose of this quarterly progress report is to document the progress of the corrective measures implemented by the Ernest Orlando Lawrence Berkeley National Laboratory toward achieving the required Resource Conservation and Recovery Act Corrective Action Program groundwater cleanup levels (Media Cleanup Standards [MCSs]).

Completed Area Name: PROJECT WIDE
Completed Sub Area Name: Not reported
Completed Document Type: Technical Report
Completed Date: 02/21/2010
Comments: QUARTERLY PROGRESS REPORT FOURTH QUARTER JULY-SEPTEMBER 2009.

Completed Area Name: PROJECT WIDE
Completed Sub Area Name: Not reported
Completed Document Type: Technical Report
Completed Date: 12/16/2010
Comments: The groundwater monitoring data indicate that the corrective measures continue to be effective in reducing concentrations of contaminants in the groundwater, groundwater plumes are stable or attenuating, and contaminants are not migrating offsite in the groundwater.

Completed Area Name: PROJECT WIDE
Completed Sub Area Name: Not reported
Completed Document Type: Technical Report
Completed Date: 07/06/2010
Comments: PM has reviewed quarterly progress report and provided no comments. Therefore the draft quarterly progress report is final.

Completed Area Name: PROJECT WIDE
Completed Sub Area Name: Not reported
Completed Document Type: Monitoring Report
Completed Date: 09/15/2010
Comments: DTSC reviewed report; no comments were provided.

Completed Area Name: PROJECT WIDE
Completed Sub Area Name: Not reported
Completed Document Type: Technical Report
Completed Date: 02/09/2010
Comments: Not reported

Completed Area Name: PROJECT WIDE
Completed Sub Area Name: Not reported
Completed Document Type: Technical Report
Completed Date: 07/07/2011
Comments: The report summarizes the environmental activites conducted at the LBNL from October 1 to December 31, 2011 as part of the RCRA Corrective Action Program. The groundwater monitoring data indicate that the corrective measures continue to be effective in reducing concentrations of contaminants in the groundwater, groundwater plumes are stable or attenuating, and contaminants are not migrating offsite in the groundwater.

Completed Area Name: PROJECT WIDE
Completed Sub Area Name: Not reported

Map ID
Direction
Distance
Elevation | Site | MAP FINDINGS | Database(s) | EDR ID Number EPA ID Number

LAWRENCE BERKELEY LABORATORY (Continued) **1000356187**

Completed Document Type: Technical Report
Completed Date: 10/04/2011
Comments: The report summarizes the environmental activities conducted at Berkeley Lab form January 1 to March 31, 2011 as part of the RCRA Corrective Action Program. The report also provides a summary of the environmental activities planned for the third and fourth quarters of fiscal year 2011.

Completed Area Name: PROJECT WIDE
Completed Sub Area Name: Not reported
Completed Document Type: Monitoring Report
Completed Date: 01/20/2012
Comments: This quarterly progress report describes the RCRA Corrective Action Program activities conducted by LBNL during the third quarter of fiscal year 2011. The GW monitoring data indicate that the corrective measures continue to be effective in reducing concentrations of GW contaminants, stabilizing or attenuating groundwater plumes, and preventing migration of contaminants offsite through the groundwater.

Completed Area Name: PROJECT WIDE
Completed Sub Area Name: Not reported
Completed Document Type: Monitoring Report
Completed Date: 04/05/2012
Comments: This quarterly progress report and annual status summary describes the Resource Conservation and Recovery Act (RCRA) Corrective Action Program (CAP) activities conducted by the Ernest Orlando Lawrence Berkeley National Laboratory (LBNL) during the fourth quarter of fiscal year 2011 (FY11) (July 1 through September 30, 2011), the current reporting period. These activities consist primarily of continued operation of the corrective measures approved by the California Environmental Protection Agency Department of Toxic Substances Control (DTSC) to clean up contaminated groundwater and monitoring groundwater quality to assess progress towards achieving the required groundwater cleanup levels. This annual report also provides a summary of groundwater monitoring activities conducted over the entire fiscal year and discusses long-term concentration trends for groundwater contaminant plumes. The groundwater monitoring data indicate that the corrective measures continue to be effective in reducing concentrations of contaminants in the groundwater, groundwater plumes are stable or attenuating, and contaminants are not migrating offsite. DTSC reviewed the report and has no comments.

Completed Area Name: PROJECT WIDE
Completed Sub Area Name: Not reported
Completed Document Type: Other Report
Completed Date: 05/31/2011
Comments: Not reported

Completed Area Name: PROJECT WIDE
Completed Sub Area Name: Not reported
Completed Document Type: Design/Implementation Workplan
Completed Date: 10/03/2011
Comments: This Workplan discusses proposed modifications and enhancements to the approved groundwater remediation system at Building 25A associated with planned demolition/construction activities in the Building 25A area These modifications and enhancements consist of the proper destruction of six wells, the installation of two replacement

LAWRENCE BERKELEY LABORATORY (Continued) **1000356187**

groundwater monitoring wells, the relocation of a groundwater extraction well in the groundwater extraction trench, and the installation of three new groundwater extraction wells.

Completed Area Name: Building 51
Completed Sub Area Name: Building 51
Completed Document Type: Technical Workplan
Completed Date: 04/12/2011
Comments: This Subsurface Investigation Workplan is final. Demolition of Building 51 is in progress and soil sampling will be complete one the demolition is finished.

Completed Area Name: Building 51
Completed Sub Area Name: Building 51
Completed Document Type: Technical Report
Completed Date: 04/01/2015
Comments: Soil Vapor Sampling Report for the planed Integrated Genomics Building Site. The report includes the results of soil vapor sampling conducted in May 2014 in previously identified areas of soil vapor contamination adjacent to the proposed Integrated Genomics Building location.

Completed Area Name: PROJECT WIDE
Completed Sub Area Name: Not reported
Completed Document Type: Technical Report
Completed Date: 08/15/2016
Comments: This letter is to inform DTSC of recently discover elevated total petroleum hydrocarbon (TPH) levels at the Old Town Demolition Phase I Project Site. Sampling results show TPH-D concentrations in soil exceed screening levels in a former utility area that was located in Building 16. Additional samples will be collected to further delineate the lateral and vertical extent of TPH-D contamination exceeding environmental screening levels (ESLs) at the norther end of the former utility area.

Completed Area Name: PROJECT WIDE
Completed Sub Area Name: Not reported
Completed Document Type: Technical Report
Completed Date: 07/28/2015
Comments: Not reported

Completed Area Name: PROJECT WIDE
Completed Sub Area Name: Not reported
Completed Document Type: Soils Management Plan
Completed Date: 02/18/2015
Comments: This Soil Management Plan describes specific institutional controls for soil required for compliance with the Berkeley National Laboratory s Resource Conservation and Recovery Act Part B Permit.

Completed Area Name: PROJECT WIDE
Completed Sub Area Name: Not reported
Completed Document Type: Technical Report
Completed Date: 03/24/2016
Comments: This report provides background information, monitoring results, and recommendations for follow up rebound testing of the Old Town Groundwater Plume Building 52 Lobe.

Map ID
Direction
Distance
Elevation | Site | MAP FINDINGS | Database(s) | EDR ID Number EPA ID Number

LAWRENCE BERKELEY LABORATORY (Continued) **1000356187**

Completed Area Name: Building 51
Completed Sub Area Name: Building 51
Completed Document Type: Technical Report
Completed Date: 02/01/2016
Comments: The Initial Assessment Report for Potential Development of the Former Bevatron Motor Generator Room Yard Area evaluate potential impacts to future development projects from site related contaminants in the Former Bevatron Motor Generator Room Yard Area.

Completed Area Name: Building 51
Completed Sub Area Name: Building 51
Completed Document Type: Other Report
Completed Date: 12/21/2016
Comments: Not reported

Completed Area Name: PROJECT WIDE
Completed Sub Area Name: Not reported
Completed Document Type: Technical Report
Completed Date: 08/30/2016
Comments: This report describe the status of the follow-up rebound test of groundwater contaminant in the Old Town Groundwater Building 52 Lobe. The report recommends termination of the test with no restoration of groundwater extraction; the wells monitored during the test will continue to be sampled, and the results will be included in the Semiannual Progress Report.

Completed Area Name: PROJECT WIDE
Completed Sub Area Name: Not reported
Completed Document Type: Public Notice
Completed Date: 01/12/2017
Comments: Proof of publication of notice of availability of ESD.

Completed Area Name: PROJECT WIDE
Completed Sub Area Name: Not reported
Completed Document Type: Technical Workplan
Completed Date: 07/27/2015
Comments: PCB Cleanup Plan outline for the Old Town Demolition Project Phase I under the oversight of US EPA.

Completed Area Name: PROJECT WIDE
Completed Sub Area Name: Not reported
Completed Document Type: Technical Report
Completed Date: 07/15/2015
Comments: EPA/LBNL/DOE PCBs Cleanup Project Approval Strategy for the Old Town Demolition Project, Phase I.

Completed Area Name: PROJECT WIDE
Completed Sub Area Name: Not reported
Completed Document Type: Technical Report
Completed Date: 01/18/2009
Comments: This Report documents the detection of mercury while excavating shallow soil to prepare the former Building 10 site for the foundation of the new Advanced Light Source User Support Building.

Completed Area Name: PROJECT WIDE
Completed Sub Area Name: Not reported
Completed Document Type: Operation and Maintenance Report

Map ID
Direction
Distance
Elevation | Site | MAP FINDINGS | Database(s) | EDR ID Number EPA ID Number

LAWRENCE BERKELEY LABORATORY (Continued) **1000356187**

Completed Date: 06/29/2009
Comments: This quarterly progress report describes activities conducted by the LBNL under the RCRA Corrective Action Program from October 1 through December 31, 2008. The primary activities conducted during the reporting period included conducting cleanup activities and monitoring groundwater quality to assess progress towards achieving required groundwater cleanup levels.

Completed Area Name: PROJECT WIDE
Completed Sub Area Name: Not reported
Completed Document Type: Corrective Measures Study Report
Completed Date: 08/31/2005
Comments: Draft Initial Study and Tiered Mitigated Negative Declaration, April 2005

Completed Area Name: PROJECT WIDE
Completed Sub Area Name: Not reported
Completed Document Type: Interim Measures Workplan
Completed Date: 01/01/1994
Comments: Not reported

Completed Area Name: PROJECT WIDE
Completed Sub Area Name: Not reported
Completed Document Type: RFI Report
Completed Date: 05/11/1995
Comments: Not reported

Completed Area Name: PROJECT WIDE
Completed Sub Area Name: Not reported
Completed Document Type: RFI Workplan
Completed Date: 04/06/1994
Comments: Not reported

Completed Area Name: PROJECT WIDE
Completed Sub Area Name: Not reported
Completed Document Type: Other Report
Completed Date: 09/09/2008
Comments: This quarterly progress report describes activities conducted by the LBNL under the RCRA Corrective Action Program from January 1 through March 31, 2008. The primary activities conducted during the reporting period included conducting cleanup activities and monitoring groundwater quality to assess progress towards achieving required groundwater cleanup levels.

Completed Area Name: PROJECT WIDE
Completed Sub Area Name: Not reported
Completed Document Type: Preliminary Assessment Report
Completed Date: 07/01/1991
Comments: Not reported

Completed Area Name: PROJECT WIDE
Completed Sub Area Name: Not reported
Completed Document Type: Other Report
Completed Date: 03/10/2009
Comments: This quarterly progress report describes activities conducted by the LBNL under the RCRA Corrective Action Program from July 1 through October 31, 2008. The primary activities conducted during the

Map ID
Direction
Distance
Elevation Site

MAP FINDINGS

Database(s) EDR ID Number EPA ID Number

LAWRENCE BERKELEY LABORATORY (Continued) **1000356187**

reporting period included conducting cleanup activities and monitoring groundwater quality to assess progress towards achieving required groundwater cleanup levels.

Completed Area Name: PROJECT WIDE
Completed Sub Area Name: Not reported
Completed Document Type: Interim Measures Implementation Report
Completed Date: 01/01/1994
Comments: Not reported

Completed Area Name: PROJECT WIDE
Completed Sub Area Name: Not reported
Completed Document Type: Interim Measures Workplan
Completed Date: 01/01/1994
Comments: Not reported

Completed Area Name: PROJECT WIDE
Completed Sub Area Name: Not reported
Completed Document Type: RFI Report
Completed Date: 01/18/1996
Comments: Not reported

Completed Area Name: PROJECT WIDE
Completed Sub Area Name: Not reported
Completed Document Type: RFI Report
Completed Date: 07/27/2001
Comments: Public Notice - Draft RFI FInal Report, Jan 2001

Completed Area Name: PROJECT WIDE
Completed Sub Area Name: Not reported
Completed Document Type: RFI Workplan
Completed Date: 05/11/1995
Comments: Not reported

Completed Area Name: PROJECT WIDE
Completed Sub Area Name: Not reported
Completed Document Type: Corrective Measure Implementation Workplan
Completed Date: 11/30/2005
Comments: Attachment 1 - Permit to Penetrate Ground or Existing Surfaces at LBNL Property - Soil Management Plan

Completed Area Name: PROJECT WIDE
Completed Sub Area Name: Not reported
Completed Document Type: Remedy Constructed: Operating Properly & Successfully
Completed Date: 07/13/2007
Comments: Approval of corrective measures implementation report.

Completed Area Name: PROJECT WIDE
Completed Sub Area Name: Not reported
Completed Document Type: RFI Workplan
Completed Date: 05/18/1995
Comments: Not reported

Completed Area Name: PROJECT WIDE
Completed Sub Area Name: Not reported
Completed Document Type: RFI Workplan
Completed Date: 05/03/1996

Map ID
Direction
Distance
Elevation | Site | MAP FINDINGS | Database(s) | EDR ID Number / EPA ID Number

LAWRENCE BERKELEY LABORATORY (Continued) **1000356187**

Comments: Not reported

Completed Area Name: PROJECT WIDE
Completed Sub Area Name: Not reported
Completed Document Type: Technical Report
Completed Date: 05/03/2016
Comments: The report documents the Decommissioning of eleven wells (MW91-8, MW91-9, MW27-92-20, MW53-93-9, MW46-93-12, MW53-93-17, MW52-98-9, SB27-96-1, SB5A-98-1, EW53-04-2, and IW27-04-1) and the construction of well MW30-15-1.

Completed Area Name: Building 51
Completed Sub Area Name: Building 51
Completed Document Type: Technical Workplan
Completed Date: 12/04/2014
Comments: Not reported

Completed Area Name: Building 51
Completed Sub Area Name: Building 51
Completed Document Type: Technical Workplan
Completed Date: 07/28/2015
Comments: Not reported

Completed Area Name: PROJECT WIDE
Completed Sub Area Name: Not reported
Completed Document Type: Technical Workplan
Completed Date: 07/27/2015
Comments: This Sampling and Analysis Plan present the rationale and strategy for collecting supplemental PCBs samples of above -slab building materials and equipment from Building 5 and 16/16A at the LBNL under the oversight of US EPA in support of the Old Town Deactivation and Demolition Project Phase 1..

Completed Area Name: PROJECT WIDE
Completed Sub Area Name: Not reported
Completed Document Type: Fact Sheets
Completed Date: 07/30/2004
Comments: Not reported

Completed Area Name: Building 51
Completed Sub Area Name: Building 51
Completed Document Type: Risk Assessment Report
Completed Date: 04/01/2015
Comments: Soil Vapor Intrusion Risk Assessment Report for the planned Integrated Genomics Building Site. The risk assessment was based on soil vapor sampling conducted in May and November 2014 beneath and adjacent to two alternative Integrated Genomics Building first floor footprint locations.

Completed Area Name: PROJECT WIDE
Completed Sub Area Name: Not reported
Completed Document Type: Technical Workplan
Completed Date: 03/11/2015
Comments: Workplan for decommissioning of monitoring well MW25-95-5, MW25-98-10, and MW25-94-12. DTSC approved the decommissioning of these wells on December 30, 2014.

Map ID
Direction
Distance
Elevation | Site | MAP FINDINGS | Database(s) | EDR ID Number / EPA ID Number

LAWRENCE BERKELEY LABORATORY (Continued) **1000356187**

Completed Area Name: Building 51
Completed Sub Area Name: Building 51
Completed Document Type: Risk Assessment Workplan
Completed Date: 01/07/2015
Comments: DTSC concurs with the propose approach and approves the Workplan for conducting Vapor Intrusion Rick Assessment at the Planned IGB Site.

Completed Area Name: PROJECT WIDE
Completed Sub Area Name: Not reported
Completed Document Type: Technical Report
Completed Date: 08/10/2015
Comments: This report is to provide a summary of the the status of rebound testing of the Building 52 Lobe, to a request to permanently terminate in situ soil flushing of the Building 52 Lobe, and to request approval to decommission eleven wells and replace one of the wells used for monitoring groundwater in the Building 52 Lobe.

Completed Area Name: PROJECT WIDE
Completed Sub Area Name: Not reported
Completed Document Type: Technical Workplan
Completed Date: 11/10/2015
Comments: LBNL request to DTSC approval of the relocation of Building 25A Groundwater Treatment System.

Completed Area Name: PROJECT WIDE
Completed Sub Area Name: Not reported
Completed Document Type: Removal Action Completion Report
Completed Date: 06/22/2015
Comments: Well Decommissioning Report for Groundwater Monitoring Wells MW91-6, MW25-94-12, MW25-95-5, MW25-98-10, MW51-99-1, MW71-93-2, MW74-92-13, MW75-97-6, MW69-97-21, and MW83-92-14 at the Lawrence Berkeley National Laboratory.

Completed Area Name: Building 51
Completed Sub Area Name: Building 51
Completed Document Type: Other Report
Completed Date: 11/10/2015
Comments: Investigation Report for the Former Bevatron Cooling Area. The investigation was done to provide the data need to help assess siting and design requirements should the cooling tower area be considered for future development.

Completed Area Name: PROJECT WIDE
Completed Sub Area Name: Not reported
Completed Document Type: Fact Sheets
Completed Date: 10/28/2003
Comments: Not reported

Completed Area Name: PROJECT WIDE
Completed Sub Area Name: Not reported
Completed Document Type: Technical Report
Completed Date: 07/28/2015
Comments: This work plan provides the requirements for conducting a follow-up rebound test of groundwater contaminants in the Building 52 Lobe of the Old Town Groundwater Plume. The information obtained from the test will be used to assess whether continued groundwater extraction is needed to control the migration of contaminants in the groundwater

Map ID
Direction
Distance
Elevation | Site | MAP FINDINGS | Database(s) | EDR ID Number / EPA ID Number

LAWRENCE BERKELEY LABORATORY (Continued) **1000356187**

from Building 52 Lobe source area.

Completed Area Name: PROJECT WIDE
Completed Sub Area Name: Not reported
Completed Document Type: Technical Workplan
Completed Date: 06/22/2015
Comments: Workplan for decommissioning temporary groundwater sampling point SB16-98-1, which is located inside LBNL Building 16, one of the building scheduled for demolition as par of the Old Town Demolition Project.

Completed Area Name: PROJECT WIDE
Completed Sub Area Name: Not reported
Completed Document Type: Technical Workplan
Completed Date: 09/30/2009
Comments: Not reported

Completed Area Name: PROJECT WIDE
Completed Sub Area Name: Not reported
Completed Document Type: Correspondence
Completed Date: 06/27/2018
Comments: LBNL requested DTSC approval to use a different groundwater sample collection method at this well which now has a damaged well casing. DTSC approved the use of the no-purge sampling device at this well.

Completed Area Name: PROJECT WIDE
Completed Sub Area Name: Not reported
Completed Document Type: Annual Oversight Cost Estimate
Completed Date: 09/29/2017
Comments: Not reported

Completed Area Name: PROJECT WIDE
Completed Sub Area Name: Not reported
Completed Document Type: Correspondence
Completed Date: 09/02/2016
Comments: Not reported

Completed Area Name: PROJECT WIDE
Completed Sub Area Name: Not reported
Completed Document Type: Correspondence
Completed Date: 09/29/2016
Comments: Not reported

Completed Area Name: PROJECT WIDE
Completed Sub Area Name: Not reported
Completed Document Type: Correspondence
Completed Date: 09/06/2017
Comments: Letter notifying the responsible party of a change in Project Manager & Supervisor.

Completed Area Name: PROJECT WIDE
Completed Sub Area Name: Not reported
Completed Document Type: Correspondence
Completed Date: 06/15/2016
Comments: Not reported

Completed Area Name: PROJECT WIDE

Map ID
Direction
Distance
Elevation Site

MAP FINDINGS

Database(s) EDR ID Number EPA ID Number

LAWRENCE BERKELEY LABORATORY (Continued) **1000356187**

Completed Sub Area Name: Not reported
Completed Document Type: Annual Oversight Cost Estimate
Completed Date: 11/06/2018
Comments: Annual Oversight Cost Estimate 2018-2019

Completed Area Name: PROJECT WIDE
Completed Sub Area Name: Not reported
Completed Document Type: Annual Oversight Cost Estimate
Completed Date: 02/14/2020
Comments: Not reported

Future Area Name: Not reported
Future Sub Area Name: Not reported
Future Document Type: Not reported
Future Due Date: Not reported
Schedule Area Name: Not reported
Schedule Sub Area Name: Not reported
Schedule Document Type: Not reported
Schedule Due Date: Not reported
Schedule Revised Date: Not reported

AST:
Name: LAWRENCE BERKELEY NATIONAL LABORATORY
Address: 1 CYCLOTRON RD
City/Zip: BERKELEY,94720
Certified Unified Program Agencies: Not reported
Owner: U.S. Dept. of Energy - Berkeley Site Office - ATTN: Mary Gross
Total Gallons: Not reported
CERSID: 10152269
Facility ID: Not reported
Business Name: LAWRENCE BERKELEY NATIONAL LABORATORY
Phone: (510) 486-4000
Fax: (510) 486-6939
Mailing Address: 1 Cyclotron Road, MS 75B-0101 - ATTN: Ron Pauer
Mailing Address City: Berkeley
Mailing Address State: CA
Mailing Address Zip Code: Not reported
Operator Name: U.S. Dept. of Energy - Lawrence Berkeley National Laboratory
Operator Phone: (510) 486-7614
Owner Phone: (510) 486-4373
Owner Mail Address: 1 Cyclotron Road, MS 90R1023
Owner State: CA
Owner Zip Code: 94720
Owner Country: United States
Property Owner Name: University of California/Deptment of Energy
Property Owner Phone: Not reported
Property Owner Mailing Address: Not reported
Property Owner City: Not reported
Property Owner Stat : Not reported
Property Owner Zip Code: Not reported
Property Owner Country: United States
EPAID: CA4890008986

Name: Not reported
Address: 1 CYCLOTRON RD
City/Zip: BERKELEY,
Certified Unified Program Agencies: Berkeley

Map ID
Direction
Distance
Elevation Site

MAP FINDINGS

Database(s) EDR ID Number EPA ID Number

LAWRENCE BERKELEY LABORATORY (Continued) **1000356187**

Owner:	E.O. LAWRENCE BERKELEY NATIONAL LAB
Total Gallons:	10,000
CERSID:	Not reported
Facility ID:	Not reported
Business Name:	Not reported
Phone:	Not reported
Fax:	Not reported
Mailing Address:	Not reported
Mailing Address City:	Not reported
Mailing Address State:	Not reported
Mailing Address Zip Code:	Not reported
Operator Name:	Not reported
Operator Phone:	Not reported
Owner Phone:	Not reported
Owner Mail Address:	Not reported
Owner State:	Not reported
Owner Zip Code:	Not reported
Owner Country:	Not reported
Property Owner Name:	Not reported
Property Owner Phone:	Not reported
Property Owner Mailing Address:	Not reported
Property Owner City:	Not reported
Property Owner Stat :	Not reported
Property Owner Zip Code:	Not reported
Property Owner Country:	Not reported
EPAID:	Not reported

SWEEPS UST:

Name:	UC LAWRENCE BERKELEY LAB
Address:	1 CYCLOTRON ROAD
City:	BERKELEY
Status:	Not reported
Comp Number:	14
Number:	Not reported
Board Of Equalization:	Not reported
Referral Date:	Not reported
Action Date:	Not reported
Created Date:	Not reported
Owner Tank Id:	Not reported
SWRCB Tank Id:	01-020-000014-000003
Tank Status:	Not reported
Capacity:	10000
Active Date:	Not reported
Tank Use:	EMPTY
STG:	PRODUCT
Content:	Not reported
Number Of Tanks:	7

Name:	UC LAWRENCE BERKELEY LAB
Address:	1 CYCLOTRON ROAD
City:	BERKELEY
Status:	Not reported
Comp Number:	14
Number:	Not reported
Board Of Equalization:	Not reported
Referral Date:	Not reported
Action Date:	Not reported

Map ID
Direction
Distance
Elevation | Site | MAP FINDINGS | Database(s) | EDR ID Number EPA ID Number

LAWRENCE BERKELEY LABORATORY (Continued) **1000356187**

Created Date: Not reported
Owner Tank Id: Not reported
SWRCB Tank Id: 01-020-000014-000005
Tank Status: Not reported
Capacity: 750
Active Date: Not reported
Tank Use: EMPTY
STG: PRODUCT
Content: Not reported
Number Of Tanks: Not reported

Name: UC LAWRENCE BERKELEY LAB
Address: 1 CYCLOTRON ROAD
City: BERKELEY
Status: Not reported
Comp Number: 14
Number: Not reported
Board Of Equalization: Not reported
Referral Date: Not reported
Action Date: Not reported
Created Date: Not reported
Owner Tank Id: Not reported
SWRCB Tank Id: 01-020-000014-000012
Tank Status: Not reported
Capacity: 2000
Active Date: Not reported
Tank Use: EMPTY
STG: WASTE
Content: Not reported
Number Of Tanks: Not reported

Name: UC LAWRENCE BERKELEY LAB
Address: 1 CYCLOTRON ROAD
City: BERKELEY
Status: Not reported
Comp Number: 14
Number: Not reported
Board Of Equalization: Not reported
Referral Date: Not reported
Action Date: Not reported
Created Date: Not reported
Owner Tank Id: Not reported
SWRCB Tank Id: 01-020-000014-000014
Tank Status: Not reported
Capacity: 550
Active Date: Not reported
Tank Use: EMPTY
STG: WASTE
Content: Not reported
Number Of Tanks: Not reported

Name: UC LAWRENCE BERKELEY LAB
Address: 1 CYCLOTRON ROAD
City: BERKELEY
Status: Not reported
Comp Number: 14
Number: Not reported

Map ID
Direction
Distance
Elevation | Site | MAP FINDINGS | Database(s) | EDR ID Number EPA ID Number

LAWRENCE BERKELEY LABORATORY (Continued) **1000356187**

Board Of Equalization: Not reported
Referral Date: Not reported
Action Date: Not reported
Created Date: Not reported
Owner Tank Id: Not reported
SWRCB Tank Id: 01-020-000014-000067
Tank Status: Not reported
Capacity: 500
Active Date: Not reported
Tank Use: EMPTY
STG: PRODUCT
Content: Not reported
Number Of Tanks: Not reported

Name: UC LAWRENCE BERKELEY LAB
Address: 1 CYCLOTRON ROAD
City: BERKELEY
Status: Not reported
Comp Number: 14
Number: Not reported
Board Of Equalization: Not reported
Referral Date: Not reported
Action Date: Not reported
Created Date: Not reported
Owner Tank Id: Not reported
SWRCB Tank Id: 01-020-000014-000069
Tank Status: Not reported
Capacity: 2000
Active Date: Not reported
Tank Use: EMPTY
STG: WASTE
Content: WASTE OIL
Number Of Tanks: Not reported

Name: UC LAWRENCE BERKELEY LAB
Address: 1 CYCLOTRON ROAD
City: BERKELEY
Status: Not reported
Comp Number: 14
Number: Not reported
Board Of Equalization: Not reported
Referral Date: Not reported
Action Date: Not reported
Created Date: Not reported
Owner Tank Id: Not reported
SWRCB Tank Id: 01-020-000014-000276
Tank Status: Not reported
Capacity: 10000
Active Date: Not reported
Tank Use: EMPTY
STG: PRODUCT
Content: Not reported
Number Of Tanks: Not reported

Name: UC LAWRENCE BERKELEY LAB
Address: 1 CYCLOTRON ROAD
City: BERKELEY

Map ID
Direction
Distance
Elevation | Site | MAP FINDINGS | Database(s) | EDR ID Number EPA ID Number

LAWRENCE BERKELEY LABORATORY (Continued) **1000356187**

Status:	Active
Comp Number:	14
Number:	6
Board Of Equalization:	Not reported
Referral Date:	12-03-93
Action Date:	04-13-94
Created Date:	03-26-89
Owner Tank Id:	2-1(TK-3-2)
SWRCB Tank Id:	01-020-000014-000001
Tank Status:	A
Capacity:	1000
Active Date:	12-07-93
Tank Use:	M.V. FUEL
STG:	P
Content:	DIESEL
Number Of Tanks:	13

Name:	UC LAWRENCE BERKELEY LAB
Address:	1 CYCLOTRON ROAD
City:	BERKELEY
Status:	Active
Comp Number:	14
Number:	6
Board Of Equalization:	Not reported
Referral Date:	12-03-93
Action Date:	04-13-94
Created Date:	03-26-89
Owner Tank Id:	2-2(TK-4-2)
SWRCB Tank Id:	01-020-000014-000002
Tank Status:	A
Capacity:	4000
Active Date:	12-07-93
Tank Use:	M.V. FUEL
STG:	P
Content:	DIESEL
Number Of Tanks:	Not reported

Name:	UC LAWRENCE BERKELEY LAB
Address:	1 CYCLOTRON ROAD
City:	BERKELEY
Status:	Active
Comp Number:	14
Number:	6
Board Of Equalization:	Not reported
Referral Date:	12-03-93
Action Date:	04-13-94
Created Date:	03-26-89
Owner Tank Id:	4(TK-35-51)
SWRCB Tank Id:	01-020-000014-000004
Tank Status:	A
Capacity:	550
Active Date:	12-07-93
Tank Use:	M.V. FUEL
STG:	P
Content:	DIESEL
Number Of Tanks:	Not reported

Map ID
Direction
Distance
Elevation | Site | MAP FINDINGS | Database(s) | EDR ID Number / EPA ID Number

LAWRENCE BERKELEY LABORATORY (Continued) **1000356187**

Name:	UC LAWRENCE BERKELEY LAB
Address:	1 CYCLOTRON ROAD
City:	BERKELEY
Status:	Active
Comp Number:	14
Number:	6
Board Of Equalization:	Not reported
Referral Date:	12-03-93
Action Date:	04-13-94
Created Date:	03-26-89
Owner Tank Id:	6(TK-10-70)
SWRCB Tank Id:	01-020-000014-000006
Tank Status:	A
Capacity:	600
Active Date:	12-07-93
Tank Use:	M.V. FUEL
STG:	P
Content:	DIESEL
Number Of Tanks:	Not reported

Name:	UC LAWRENCE BERKELEY LAB
Address:	1 CYCLOTRON ROAD
City:	BERKELEY
Status:	Active
Comp Number:	14
Number:	6
Board Of Equalization:	Not reported
Referral Date:	12-03-93
Action Date:	04-13-94
Created Date:	03-26-89
Owner Tank Id:	8(TK-11-74)
SWRCB Tank Id:	01-020-000014-000008
Tank Status:	A
Capacity:	12000
Active Date:	12-07-93
Tank Use:	M.V. FUEL
STG:	P
Content:	DIESEL
Number Of Tanks:	Not reported

Name:	UC LAWRENCE BERKELEY LAB
Address:	1 CYCLOTRON ROAD
City:	BERKELEY
Status:	Active
Comp Number:	14
Number:	6
Board Of Equalization:	Not reported
Referral Date:	12-03-93
Action Date:	04-13-94
Created Date:	03-26-89
Owner Tank Id:	11(TK-1-58A)
SWRCB Tank Id:	01-020-000014-000011
Tank Status:	A
Capacity:	2000
Active Date:	12-07-93
Tank Use:	OIL
STG:	P

Map ID
Direction
Distance
Elevation | Site | MAP FINDINGS | Database(s) | EDR ID Number
EPA ID Number

LAWRENCE BERKELEY LABORATORY (Continued) **1000356187**

Content: DIALA TRANSF
Number Of Tanks: Not reported

Name: UC LAWRENCE BERKELEY LAB
Address: 1 CYCLOTRON ROAD
City: BERKELEY
Status: Active
Comp Number: 14
Number: 6
Board Of Equalization: Not reported
Referral Date: 12-03-93
Action Date: 04-13-94
Created Date: 03-26-89
Owner Tank Id: 55-1(TK-1-55)
SWRCB Tank Id: 01-020-000014-000055
Tank Status: A
Capacity: 1000
Active Date: 12-07-93
Tank Use: M.V. FUEL
STG: P
Content: DIESEL
Number Of Tanks: Not reported

Name: UC LAWRENCE BERKELEY LAB
Address: 1 CYCLOTRON ROAD
City: BERKELEY
Status: Active
Comp Number: 14
Number: 6
Board Of Equalization: Not reported
Referral Date: 12-03-93
Action Date: 04-13-94
Created Date: 03-26-89
Owner Tank Id: 66-1(TK-4-66)
SWRCB Tank Id: 01-020-000014-000066
Tank Status: A
Capacity: 4000
Active Date: 12-07-93
Tank Use: M.V. FUEL
STG: P
Content: DIESEL
Number Of Tanks: Not reported

Name: UC LAWRENCE BERKELEY LAB
Address: 1 CYCLOTRON ROAD
City: BERKELEY
Status: Active
Comp Number: 14
Number: 6
Board Of Equalization: Not reported
Referral Date: 12-03-93
Action Date: 04-13-94
Created Date: 03-26-89
Owner Tank Id: 7(TK-10-70A)
SWRCB Tank Id: 01-020-000014-000070
Tank Status: A
Capacity: 1000

Map ID
Direction
Distance
Elevation | Site | MAP FINDINGS | Database(s) | EDR ID Number EPA ID Number

LAWRENCE BERKELEY LABORATORY (Continued) **1000356187**

Active Date: 12-07-93
Tank Use: M.V. FUEL
STG: P
Content: DIESEL
Number Of Tanks: Not reported

Name: UC LAWRENCE BERKELEY LAB
Address: 1 CYCLOTRON ROAD
City: BERKELEY
Status: Active
Comp Number: 14
Number: 6
Board Of Equalization: Not reported
Referral Date: 12-03-93
Action Date: 04-13-94
Created Date: 03-26-89
Owner Tank Id: 76-1(TK-5-76)
SWRCB Tank Id: 01-020-000014-000076
Tank Status: A
Capacity: 10000
Active Date: 12-07-93
Tank Use: M.V. FUEL
STG: P
Content: REG UNLEADED
Number Of Tanks: Not reported

Name: UC LAWRENCE BERKELEY LAB
Address: 1 CYCLOTRON ROAD
City: BERKELEY
Status: Active
Comp Number: 14
Number: 6
Board Of Equalization: Not reported
Referral Date: 12-03-93
Action Date: 04-13-94
Created Date: 03-26-89
Owner Tank Id: 66-2(TK-2-66)
SWRCB Tank Id: 01-020-000014-000662
Tank Status: A
Capacity: 2000
Active Date: 12-07-93
Tank Use: M.V. FUEL
STG: P
Content: DIESEL
Number Of Tanks: Not reported

Name: UC LAWRENCE BERKELEY LAB
Address: 1 CYCLOTRON ROAD
City: BERKELEY
Status: Active
Comp Number: 14
Number: 6
Board Of Equalization: Not reported
Referral Date: 12-03-93
Action Date: 04-13-94
Created Date: 03-26-89
Owner Tank Id: 69-1(TK-2-69)

Map ID
Direction
Distance
Elevation | Site | MAP FINDINGS | Database(s) | EDR ID Number EPA ID Number

LAWRENCE BERKELEY LABORATORY (Continued) **1000356187**

SWRCB Tank Id: 01-020-000014-000691
Tank Status: A
Capacity: 2000
Active Date: 12-07-93
Tank Use: OIL
STG: W
Content: WASTE OIL
Number Of Tanks: Not reported

Name: UC LAWRENCE BERKELEY LAB
Address: 1 CYCLOTRON ROAD
City: BERKELEY
Status: Active
Comp Number: 14
Number: 6
Board Of Equalization: Not reported
Referral Date: 12-03-93
Action Date: 04-13-94
Created Date: 03-26-89
Owner Tank Id: 76-2(TK-6-76)
SWRCB Tank Id: 01-020-000014-000762
Tank Status: A
Capacity: 10000
Active Date: 12-07-93
Tank Use: M.V. FUEL
STG: P
Content: DIESEL
Number Of Tanks: Not reported

HIST UST:
Name: U.C. LAWRENCE BERKELEY LABORAT
Address: 1 CYCLOTRON ROAD
City,State,Zip: BERKELEY, CA 94720
File Number: Not reported
URL: Not reported
Region: STATE
Facility ID: 00000069097
Facility Type: Other
Other Type: NATIONAL LABORATORY
Contact Name: RALPH H. THOMAS
Telephone: 4154864794
Owner Name: U.S. DEPARTMENT OF ENERGY-SAN
Owner Address: 1333 BROADWAY
Owner City,St,Zip: OAKLAND, CA 94612
Total Tanks: 0001

Tank Num: 001
Container Num: 14
Year Installed: 1970
Tank Capacity: 00000000
Tank Used for: PRODUCT
Type of Fuel: Not reported
Container Construction Thickness: X
Leak Detection: Pressure Test

CA FID UST:

Map ID
Direction
Distance
Elevation Site

MAP FINDINGS

Database(s) EDR ID Number EPA ID Number

LAWRENCE BERKELEY LABORATORY (Continued) **1000356187**

Facility ID:	01000030
Regulated By:	UTNKA
Regulated ID:	Not reported
Cortese Code:	Not reported
SIC Code:	Not reported
Facility Phone:	4154865251
Mail To:	Not reported
Mailing Address:	1 CYCLOTRON ROAD
Mailing Address 2:	Not reported
Mailing City,St,Zip:	BERKELEY 94720
Contact:	Not reported
Contact Phone:	Not reported
DUNs Number:	Not reported
NPDES Number:	Not reported
EPA ID:	Not reported
Comments:	Not reported
Status:	Active

CHMIRS:

Name:	Not reported
Address:	1 CYCLOTRON ROAD
City,State,Zip:	BERKELEY, CA 94720
OES Incident Number:	13-1279
OES notification:	03/02/2013
OES Date:	Not reported
OES Time:	Not reported
Date Completed:	**Not reported**
Property Use:	Not reported
Agency Id Number:	Not reported
Agency Incident Number:	Not reported
Time Notified:	Not reported
Time Completed:	Not reported
Surrounding Area:	Not reported
Estimated Temperature:	Not reported
Property Management:	Not reported
More Than Two Substances Involved?:	Not reported
Resp Agncy Personel # Of Decontaminated:	Not reported
Responding Agency Personel # Of Injuries:	Not reported
Responding Agency Personel # Of Fatalities:	Not reported
Others Number Of Decontaminated:	Not reported
Others Number Of Injuries:	Not reported
Others Number Of Fatalities:	Not reported
Vehicle Make/year:	Not reported
Vehicle License Number:	Not reported
Vehicle State:	Not reported
Vehicle Id Number:	Not reported
CA DOT PUC/ICC Number:	Not reported
Company Name:	Not reported
Reporting Officer Name/ID:	Not reported
Report Date:	Not reported
Facility Telephone:	Not reported
Waterway Involved:	Yes
Waterway:	Storm Drain
Spill Site:	Other
Cleanup By:	Reporting Party
Containment:	Not reported
What Happened:	Not reported

Map ID
Direction
Distance
Elevation | Site | MAP FINDINGS | Database(s) | EDR ID Number EPA ID Number

LAWRENCE BERKELEY LABORATORY (Continued) **1000356187**

Type:	Not reported
Measure:	Gal(s)
Other:	Not reported
Date/Time:	1400
Year:	2013
Agency:	Lawrence Berkeley National Laboratory
Incident Date:	3/2/2013
Admin Agency:	Berkeley Emergency & Toxics Management
Amount:	Not reported
Contained:	Yes
Site Type:	Storm Drain
E Date:	Not reported
Substance:	AFFF - Fire Suppression System Foam
Quantity Released:	50-75
Unknown:	Not reported
Substance #2:	Not reported
Substance #3:	Not reported
Evacuations:	Not reported
Number of Injuries:	Not reported
Number of Fatalities:	Not reported
#1 Pipeline:	Not reported
#2 Pipeline:	Not reported
#3 Pipeline:	Not reported
#1 Vessel >= 300 Tons:	Not reported
#2 Vessel >= 300 Tons:	Not reported
#3 Vessel >= 300 Tons:	Not reported
Evacs:	Not reported
Injuries:	Not reported
Fatals:	Not reported
Comments:	Not reported
Description:	Per RP Fire Suppression Foam system released upon re-initiation of system. Release was unplanned and was due to water system maintenance

Name:	Not reported
Address:	1 CYCLOTRON RD
City,State,Zip:	BERKELEY, CA
OES Incident Number:	4-4394
OES notification:	08/05/2014
OES Date:	Not reported
OES Time:	Not reported
Date Completed:	**Not reported**
Property Use:	Not reported
Agency Id Number:	Not reported
Agency Incident Number:	Not reported
Time Notified:	Not reported
Time Completed:	Not reported
Surrounding Area:	Not reported
Estimated Temperature:	Not reported
Property Management:	Not reported
More Than Two Substances Involved?:	Not reported
Resp Agncy Personel # Of Decontaminated:	Not reported
Responding Agency Personel # Of Injuries:	Not reported
Responding Agency Personel # Of Fatalities:	Not reported
Others Number Of Decontaminated:	Not reported
Others Number Of Injuries:	Not reported
Others Number Of Fatalities:	Not reported

Map ID
Direction
Distance
Elevation | Site | MAP FINDINGS | Database(s) | EDR ID Number EPA ID Number

LAWRENCE BERKELEY LABORATORY (Continued) **1000356187**

Vehicle Make/year:	Not reported
Vehicle License Number:	Not reported
Vehicle State:	Not reported
Vehicle Id Number:	Not reported
CA DOT PUC/ICC Number:	Not reported
Company Name:	Not reported
Reporting Officer Name/ID:	Not reported
Report Date:	Not reported
Facility Telephone:	Not reported
Waterway Involved:	Yes
Waterway:	10 Inch Creek
Spill Site:	Other
Cleanup By:	No
Containment:	Not reported
What Happened:	Not reported
Type:	Not reported
Measure:	Not reported
Other:	Not reported
Type:	OTHER
Measure:	Gal(s)
Other:	Cooling Tower Water
Date/Time:	1520
Year:	2014
Agency:	Lawrence Berkeley National Laboratory
Incident Date:	8/5/2014
Admin Agency:	Not reported
Amount:	Not reported
Contained:	Yes
Site Type:	10 Inch Creek
E Date:	Not reported
Substance:	Cooling Tower Water
Quantity Released:	50
Unknown:	Not reported
Substance #2:	Not reported
Substance #3:	Not reported
Evacuations:	Not reported
Number of Injuries:	Not reported
Number of Fatalities:	Not reported
#1 Pipeline:	No
#2 Pipeline:	No
#3 Pipeline:	No
#1 Vessel >= 300 Tons:	No
#2 Vessel >= 300 Tons:	No
#3 Vessel >= 300 Tons:	No
Evacs:	No
Injuries:	Unknown
Fatals:	No
Comments:	Not reported
Description:	Caller states a cooling tower overflowed due unknown reasons resulting in the release of 50 gallons of cooling tower water onto asphalt and into a storm drain inlet. All of the water was unrecoverable. It flowed into 10 Inch Creek which is a dry creek bed.
Name:	Not reported
Address:	1 CYCLOTRON ROAD

Map ID
Direction
Distance
Elevation Site

MAP FINDINGS

Database(s) EDR ID Number EPA ID Number

LAWRENCE BERKELEY LABORATORY (Continued) **1000356187**

City,State,Zip:	BERKELEY, CA
OES Incident Number:	1-1643
OES notification:	03/18/2011
OES Date:	Not reported
OES Time:	Not reported
Date Completed:	**Not reported**
Property Use:	Not reported
Agency Id Number:	Not reported
Agency Incident Number:	Not reported
Time Notified:	Not reported
Time Completed:	Not reported
Surrounding Area:	Not reported
Estimated Temperature:	Not reported
Property Management:	Not reported
More Than Two Substances Involved?:	Not reported
Resp Agncy Personel # Of Decontaminated:	Not reported
Responding Agency Personel # Of Injuries:	Not reported
Responding Agency Personel # Of Fatalities:	Not reported
Others Number Of Decontaminated:	Not reported
Others Number Of Injuries:	Not reported
Others Number Of Fatalities:	Not reported
Vehicle Make/year:	Not reported
Vehicle License Number:	Not reported
Vehicle State:	Not reported
Vehicle Id Number:	Not reported
CA DOT PUC/ICC Number:	Not reported
Company Name:	Not reported
Reporting Officer Name/ID:	Not reported
Report Date:	Not reported
Facility Telephone:	Not reported
Waterway Involved:	Yes
Waterway:	Strawberry Creek
Spill Site:	Merchant/Business
Cleanup By:	Reporting Party
Containment:	Not reported
What Happened:	Not reported
Type:	Not reported
Measure:	Gal(s)
Other:	Not reported
Date/Time:	1100
Year:	2011
Agency:	Lawrence Berkeley National Lab
Incident Date:	3/16/2011
Admin Agency:	Berkeley Emergency & Toxics Management
Amount:	Not reported
Contained:	Yes
Site Type:	Strawberry Creek
E Date:	Not reported
Substance:	Concrete Slurry
Quantity Released:	190
Unknown:	Not reported
Substance #2:	Not reported
Substance #3:	Not reported
Evacuations:	Not reported
Number of Injuries:	Not reported
Number of Fatalities:	Not reported
#1 Pipeline:	Not reported

Map ID
Direction
Distance
Elevation | Site | MAP FINDINGS | Database(s) | EDR ID Number EPA ID Number

LAWRENCE BERKELEY LABORATORY (Continued) **1000356187**

#2 Pipeline:	Not reported
#3 Pipeline:	Not reported
#1 Vessel >= 300 Tons:	Not reported
#2 Vessel >= 300 Tons:	Not reported
#3 Vessel >= 300 Tons:	Not reported
Evacs:	Not reported
Injuries:	Not reported
Fatals:	Not reported
Comments:	Not reported
Description:	***HISTORICAL INCIDENT*****RP is reporting that concrete dust debris from a demolition project mixed with rain water and eventually made its way overland and then into a storm drain where it is now contained in a catchment basin. The product has been completely cleaned up.
Name:	Not reported
Address:	1 CYCLOTRON RD
City,State,Zip:	BERKELEY, CA 94720
OES Incident Number:	1-2217
OES notification:	04/06/2011
OES Date:	Not reported
OES Time:	Not reported
Date Completed:	**Not reported**
Property Use:	Not reported
Agency Id Number:	Not reported
Agency Incident Number:	Not reported
Time Notified:	Not reported
Time Completed:	Not reported
Surrounding Area:	Not reported
Estimated Temperature:	Not reported
Property Management:	Not reported
More Than Two Substances Involved?:	Not reported
Resp Agncy Personel # Of Decontaminated:	Not reported
Responding Agency Personel # Of Injuries:	Not reported
Responding Agency Personel # Of Fatalities:	Not reported
Others Number Of Decontaminated:	Not reported
Others Number Of Injuries:	Not reported
Others Number Of Fatalities:	Not reported
Vehicle Make/year:	Not reported
Vehicle License Number:	Not reported
Vehicle State:	Not reported
Vehicle Id Number:	Not reported
CA DOT PUC/ICC Number:	Not reported
Company Name:	Not reported
Reporting Officer Name/ID:	Not reported
Report Date:	Not reported
Facility Telephone:	Not reported
Waterway Involved:	No
Waterway:	Not reported
Spill Site:	Other
Cleanup By:	Unknown
Containment:	Not reported
What Happened:	Not reported
Type:	Not reported
Measure:	Unknown
Other:	Not reported

Map ID
Direction
Distance
Elevation | Site | MAP FINDINGS | Database(s) | EDR ID Number EPA ID Number

LAWRENCE BERKELEY LABORATORY (Continued) **1000356187**

Date/Time:	730
Year:	2011
Agency:	Lawrence Berkeley National Laboratory
Incident Date:	4/6/2011
Admin Agency:	Berkeley Emergency & Toxics Management
Amount:	Not reported
Contained:	No
Site Type:	Not reported
E Date:	Not reported
Substance:	Water with PCB
Quantity Released:	Unknown
Unknown:	Not reported
Substance #2:	Not reported
Substance #3:	Not reported
Evacuations:	Not reported
Number of Injuries:	Not reported
Number of Fatalities:	Not reported
#1 Pipeline:	Not reported
#2 Pipeline:	Not reported
#3 Pipeline:	Not reported
#1 Vessel >= 300 Tons:	Not reported
#2 Vessel >= 300 Tons:	Not reported
#3 Vessel >= 300 Tons:	Not reported
Evacs:	Not reported
Injuries:	Not reported
Fatals:	Not reported
Comments:	Not reported
Description:	Caller states an over flow pipe from a drainage system discharges water onto a substation pad then into a soil area were it is absorbed. Caller states the drainage system is an underground system and an investigation will be conducted to determine the exact source of the contaminate which is seeping from the end of the pipe. Caller states discharge was discovered on 30 March 11 and samples were taken. Caller states results were received today which showed PCB contaminates.
	Not reported
Name:	Not reported
Address:	1 CYCLOTRON RD.
City,State,Zip:	BERKELEY, CA
OES Incident Number:	10-4658
OES notification:	08/04/2010
OES Date:	Not reported
OES Time:	Not reported
Date Completed:	**Not reported**
Property Use:	Not reported
Agency Id Number:	Not reported
Agency Incident Number:	Not reported
Time Notified:	Not reported
Time Completed:	Not reported
Surrounding Area:	Not reported
Estimated Temperature:	Not reported
Property Management:	Not reported
More Than Two Substances Involved?:	Not reported
Resp Agncy Personel # Of Decontaminated:	Not reported

Map ID
Direction
Distance
Elevation | Site | MAP FINDINGS | Database(s) | EDR ID Number / EPA ID Number

LAWRENCE BERKELEY LABORATORY (Continued) **1000356187**

Responding Agency Personel # Of Injuries:	Not reported
Responding Agency Personel # Of Fatalities:	Not reported
Others Number Of Decontaminated:	Not reported
Others Number Of Injuries:	Not reported
Others Number Of Fatalities:	Not reported
Vehicle Make/year:	Not reported
Vehicle License Number:	Not reported
Vehicle State:	Not reported
Vehicle Id Number:	Not reported
CA DOT PUC/ICC Number:	Not reported
Company Name:	Not reported
Reporting Officer Name/ID:	Not reported
Report Date:	Not reported
Facility Telephone:	Not reported
Waterway Involved:	Yes
Waterway:	storm drain
Spill Site:	Other
Cleanup By:	Unknown
Containment:	Not reported
What Happened:	Not reported
Type:	Not reported
Measure:	Gal(s)
Other:	Not reported
Date/Time:	1700
Year:	2010
Agency:	Lawrence Berkeley National Laboratory
Incident Date:	8/3/2010
Admin Agency:	Berkeley Emergency & Toxics Management
Amount:	Not reported
Contained:	No
Site Type:	storm drain
E Date:	Not reported
Substance:	Treated cooling tower water
Quantity Released:	200
Unknown:	Not reported
Substance #2:	Not reported
Substance #3:	Not reported
Evacuations:	Not reported
Number of Injuries:	Not reported
Number of Fatalities:	Not reported
#1 Pipeline:	Not reported
#2 Pipeline:	Not reported
#3 Pipeline:	Not reported
#1 Vessel >= 300 Tons:	Not reported
#2 Vessel >= 300 Tons:	Not reported
#3 Vessel >= 300 Tons:	Not reported
Evacs:	Not reported
Injuries:	Not reported
Fatals:	Not reported
Comments:	Not reported
Description:	The cooling tower overflowed and water spilled into a storm drain.
Name:	Not reported
Address:	1 CYCLOTRON ROAD
City,State,Zip:	BERKELEY, CA 94720
OES Incident Number:	5-6149

Map ID
Direction
Distance
Elevation | Site | MAP FINDINGS | Database(s) | EDR ID Number EPA ID Number

LAWRENCE BERKELEY LABORATORY (Continued) **1000356187**

OES notification:	10/24/2005
OES Date:	Not reported
OES Time:	Not reported
Date Completed:	**Not reported**
Property Use:	Not reported
Agency Id Number:	Not reported
Agency Incident Number:	Not reported
Time Notified:	Not reported
Time Completed:	Not reported
Surrounding Area:	Not reported
Estimated Temperature:	Not reported
Property Management:	Not reported
More Than Two Substances Involved?:	Not reported
Resp Agncy Personel # Of Decontaminated:	Not reported
Responding Agency Personel # Of Injuries:	Not reported
Responding Agency Personel # Of Fatalities:	Not reported
Others Number Of Decontaminated:	Not reported
Others Number Of Injuries:	Not reported
Others Number Of Fatalities:	Not reported
Vehicle Make/year:	Not reported
Vehicle License Number:	Not reported
Vehicle State:	Not reported
Vehicle Id Number:	Not reported
CA DOT PUC/ICC Number:	Not reported
Company Name:	Not reported
Reporting Officer Name/ID:	Not reported
Report Date:	Not reported
Facility Telephone:	Not reported
Waterway Involved:	Not reported
Waterway:	Not reported
Spill Site:	Not reported
Cleanup By:	Reporting Party
Containment:	Not reported
What Happened:	Not reported
Type:	Not reported
Measure:	Not reported
Other:	Not reported
Date/Time:	Not reported
Year:	2005
Agency:	Lawrence Berkeley Lab
Incident Date:	9/29/200512:00:00 AM
Admin Agency:	Berkeley Emergency & Toxics Management
Amount:	Not reported
Contained:	Yes
Site Type:	Other
E Date:	Not reported
Substance:	Mercury
Gallons:	0.000000
Pounds:	2
Unknown:	0
Substance #2:	Not reported
Substance #3:	Not reported
Evacuations:	0
Number of Injuries:	0
Number of Fatalities:	0
#1 Pipeline:	Not reported
#2 Pipeline:	Not reported

Map ID
Direction
Distance
Elevation | Site | MAP FINDINGS | Database(s) | EDR ID Number EPA ID Number

LAWRENCE BERKELEY LABORATORY (Continued) **1000356187**

#3 Pipeline:	Not reported
#1 Vessel >= 300 Tons:	Not reported
#2 Vessel >= 300 Tons:	Not reported
#3 Vessel >= 300 Tons:	Not reported
Evacs:	Not reported
Injuries:	Not reported
Fatals:	Not reported
Comments:	Not reported
Description:	HISTORICAL REPORT: Upon arriving at the bottom of a six foot catch basin, laborers observed Mercury. All was confined to catch basin. Tested and clean up complete . None was released to the environment.
Name:	Not reported
Address:	#1 CYCLOTRON ROAD
City,State,Zip:	BERKELEY, CA 94720
OES Incident Number:	10-2822
OES notification:	05/05/2010
OES Date:	Not reported
OES Time:	Not reported
Date Completed:	**Not reported**
Property Use:	Not reported
Agency Id Number:	Not reported
Agency Incident Number:	Not reported
Time Notified:	Not reported
Time Completed:	Not reported
Surrounding Area:	Not reported
Estimated Temperature:	Not reported
Property Management:	Not reported
More Than Two Substances Involved?:	Not reported
Resp Agncy Personel # Of Decontaminated:	Not reported
Responding Agency Personel # Of Injuries:	Not reported
Responding Agency Personel # Of Fatalities:	Not reported
Others Number Of Decontaminated:	Not reported
Others Number Of Injuries:	Not reported
Others Number Of Fatalities:	Not reported
Vehicle Make/year:	Not reported
Vehicle License Number:	Not reported
Vehicle State:	Not reported
Vehicle Id Number:	Not reported
CA DOT PUC/ICC Number:	Not reported
Company Name:	Not reported
Reporting Officer Name/ID:	Not reported
Report Date:	Not reported
Facility Telephone:	Not reported
Waterway Involved:	No
Waterway:	Not reported
Spill Site:	Other
Cleanup By:	Responsible Party
Containment:	Not reported
What Happened:	Not reported
Type:	Not reported
Measure:	Cu.Ft.
Other:	Not reported
Date/Time:	0
Year:	2010

Map ID
Direction
Distance
Elevation | Site | MAP FINDINGS | Database(s) | EDR ID Number EPA ID Number

LAWRENCE BERKELEY LABORATORY (Continued) **1000356187**

Agency:	Lawrence Berkeley Nat'l Labs
Incident Date:	4/28/2010
Admin Agency:	Berkeley Emergency & Toxics Management
Amount:	Not reported
Contained:	Yes
Site Type:	Not reported
E Date:	Not reported
Substance:	Drilling mud contaminated with a low level of hydrocarbons
Quantity Released:	27
Unknown:	Not reported
Substance #2:	Not reported
Substance #3:	Not reported
Evacuations:	Not reported
Number of Injuries:	Not reported
Number of Fatalities:	Not reported
#1 Pipeline:	Not reported
#2 Pipeline:	Not reported
#3 Pipeline:	Not reported
#1 Vessel >= 300 Tons:	Not reported
#2 Vessel >= 300 Tons:	Not reported
#3 Vessel >= 300 Tons:	Not reported
Evacs:	Not reported
Injuries:	Not reported
Fatals:	Not reported
Comments:	Not reported
Description:	By mistake the material was placed on the ground and then discovered that it was contaminated.

FTTS INSP:

Inspection Number:	1991062602192 2
Region:	09
Inspection Date:	06/26/91
Inspector:	J. KARKOSKI
Violation occurred:	No
Investigation Type:	Section 6 Hexavalent Chromium
Investigation Reason:	Neutral Scheme, Region
Legislation Code:	TSCA
Facility Function:	User

Inspection Number:	200704059ST86 5
Region:	09
Inspection Date:	04/05/07
Inspector:	LAWRENCE HUGHES
Violation occurred:	No
Investigation Type:	Lead, Section 404, State
Investigation Reason:	Neutral Scheme, State
Legislation Code:	TSCA
Facility Function:	Laboratory

HIST FTTS INSP:

Inspection Number:	1991062602192 2
Region:	09
Inspection Date:	Not reported
Inspector:	J. KARKOSKI
Violation occurred:	No

Map ID
Direction
Distance
Elevation | Site | MAP FINDINGS | Database(s) | EDR ID Number EPA ID Number

LAWRENCE BERKELEY LABORATORY (Continued) **1000356187**

Investigation Type: Section 6 Hexavalent Chromium
Investigation Reason: Neutral Scheme, Region
Legislation Code: TSCA
Facility Function: User

US AIRS MINOR:
Envid: 1000356187
Region Code: 09
Programmatic ID: AIR 0900000006001R9010
Facility Registry ID: 110055718709
D and B Number: Not reported
Primary SIC Code: 8733
NAICS Code: 999999
Default Air Classification Code: MIN
Facility Type of Ownership Code: POF
Air CMS Category Code: Not reported
HPV Status: Not reported

US AIRS MINOR:
Region Code: 09
Programmatic ID: AIR 0900000006001R9010
Facility Registry ID: 110055718709
Air Operating Status Code: OPR
Default Air Classification Code: MIN
Air Program: National Emission Standards for Hazardous Air Pollutants (40 CFR Part 61)
Activity Date: 2004-08-04 00:00:00
Activity Status Date: Not reported
Activity Group: Compliance Monitoring
Activity Type: Inspection/Evaluation
Activity Status: Not reported

DOCKET HWC:
Agency: ENERGY
Facility ID: CA4890008986
Name: LAWRENCE BERKELEY LABORATORY
Address: 1 CYCLOTRON RD
City,State,Zip: BERKELEY, CA 94720
Reporting Mechanism: RCRA 3005
Status: On MDL
Added Date: 2/12/1988

HIST CORTESE:
edr_fname: LAWRENCE BERKELEY LAB BUI
edr_fadd1: 1 CYCLOTRON
City,State,Zip: BERKELEY, CA 94720
Region: CORTESE
Facility County Code: 1
Reg By: LTNKA
Reg Id: 01-1520

edr_fname: LAWRENCE BERKELEY LAB BUI
edr_fadd1: 1 CYCLOTRON
City,State,Zip: BERKELEY, CA 94720
Region: CORTESE

Map ID
Direction
Distance
Elevation Site

MAP FINDINGS

Database(s) EDR ID Number EPA ID Number

LAWRENCE BERKELEY LABORATORY (Continued) **1000356187**

Facility County Code: 1
Reg By: LTNKA
Reg Id: 01-1522

edr_fname: LAWRENCE BERKELEY LAB BUI
edr_fadd1: 1 CYCLOTRON
City,State,Zip: BERKELEY, CA 94720
Region: CORTESE
Facility County Code: 1
Reg By: LTNKA
Reg Id: 01-1518

edr_fname: LAWRENCE BERKELEY LAB BUI
edr_fadd1: 1 CYCLOTRON
City,State,Zip: BERKELEY, CA 94720
Region: CORTESE
Facility County Code: 1
Reg By: LTNKA
Reg Id: 01-1519

edr_fname: LAWRENCE BERKELEY LAB BUI
edr_fadd1: 1 CYCLOTRON
City,State,Zip: BERKELEY, CA 94720
Region: CORTESE
Facility County Code: 1
Reg By: LTNKA
Reg Id: 01-2368

edr_fname: LAWRENCE BERKELEY LAB ALS
edr_fadd1: 1 CYCLOTRON
City,State,Zip: BERKELEY, CA 94720
Region: CORTESE
Facility County Code: 1
Reg By: LTNKA
Reg Id: 01-1521

HAZNET:
Name: RUAN TRANSPORT
Address: 1 CYCLOTRON ROAD
Address 2: Not reported
City,State,Zip: BERKELEY, CA 94720
Contact: MICHAEL HOLMES
Telephone: 4403492700
Mailing Name: Not reported
Mailing Address: 3100 RUAN CENTER

Year: 2016
Gepaid: CAC002883448
TSD EPA ID: CAD028409019
CA Waste Code: 352 - Other organic solids
Disposal Method: H141 - Storage, Bulking, And/Or Transfer Off Site--No Treatment/Reovery (H010-H129) Or (H131-H135)
Tons: 0.075

NPDES:

Map ID
Direction
Distance
Elevation | Site | MAP FINDINGS | Database(s) | EDR ID Number EPA ID Number

LAWRENCE BERKELEY LABORATORY (Continued) **1000356187**

Name:	OLD TOWN DEMOLITION PROJECT
Address:	1 CYCLOTRON ROAD
City,State,Zip:	BERKELEY, CA 94720
Facility Status:	Active
NPDES Number:	CAS000002
Region:	2
Agency Number:	0
Regulatory Measure ID:	454902
Place ID:	Not reported
Order Number:	2009-0009-DWQ
WDID:	2 01C373011
Regulatory Measure Type:	Enrollee
Program Type:	Construction
Adoption Date Of Regulatory Measure:	Not reported
Effective Date Of Regulatory Measure:	05/27/2015
Termination Date Of Regulatory Measure:	Not reported
Expiration Date Of Regulatory Measure:	Not reported
Discharge Address:	One Cyclotron Road
Discharge Name:	Lawrence Berkeley National Laboratory
Discharge City:	Berkeley
Discharge State:	California
Discharge Zip:	94720
Status:	Not reported
Status Date:	Not reported
Operator Name:	Not reported
Operator Address:	Not reported
Operator City:	Not reported
Operator State:	Not reported
Operator Zip:	Not reported

NPDES as of 03/2018:

NPDES Number:	CAS000002
Status:	Active
Agency Number:	0
Region:	2
Regulatory Measure ID:	454902
Order Number:	2009-0009-DWQ
Regulatory Measure Type:	Enrollee
Place ID:	Not reported
WDID:	2 01C373011
Program Type:	Construction
Adoption Date Of Regulatory Measure:	Not reported
Effective Date Of Regulatory Measure:	05/27/2015
Expiration Date Of Regulatory Measure:	Not reported
Termination Date Of Regulatory Measure:	Not reported
Discharge Name:	Lawrence Berkeley National Laboratory
Discharge Address:	One Cyclotron Road
Discharge City:	Berkeley
Discharge State:	California
Discharge Zip:	94720
Received Date:	Not reported
Processed Date:	Not reported
Status:	Not reported
Status Date:	Not reported
Place Size:	Not reported
Place Size Unit:	Not reported
Contact:	Not reported
Contact Title:	Not reported

Map ID
Direction
Distance
Elevation | Site | MAP FINDINGS | Database(s) | EDR ID Number EPA ID Number

LAWRENCE BERKELEY LABORATORY (Continued) **1000356187**

Contact Phone:	Not reported
Contact Phone Ext:	Not reported
Contact Email:	Not reported
Operator Name:	Not reported
Operator Address:	Not reported
Operator City:	Not reported
Operator State:	Not reported
Operator Zip:	Not reported
Operator Contact:	Not reported
Operator Contact Title:	Not reported
Operator Contact Phone:	Not reported
Operator Contact Phone Ext:	Not reported
Operator Contact Email:	Not reported
Operator Type:	Not reported
Developer:	Not reported
Developer Address:	Not reported
Developer City:	Not reported
Developer State:	Not reported
Developer Zip:	Not reported
Developer Contact:	Not reported
Developer Contact Title:	Not reported
Constype Linear Utility Ind:	Not reported
Emergency Phone:	Not reported
Emergency Phone Ext:	Not reported
Constype Above Ground Ind:	Not reported
Constype Below Ground Ind:	Not reported
Constype Cable Line Ind:	Not reported
Constype Comm Line Ind:	Not reported
Constype Commertial Ind:	Not reported
Constype Electrical Line Ind:	Not reported
Constype Gas Line Ind:	Not reported
Constype Industrial Ind:	Not reported
Constype Other Description:	Not reported
Constype Other Ind:	Not reported
Constype Recons Ind:	Not reported
Constype Residential Ind:	Not reported
Constype Transport Ind:	Not reported
Constype Utility Description:	Not reported
Constype Utility Ind:	Not reported
Constype Water Sewer Ind:	Not reported
Dir Discharge Uswater Ind:	Not reported
Receiving Water Name:	Not reported
Certifier:	Not reported
Certifier Title:	Not reported
Certification Date:	Not reported
Primary Sic:	Not reported
Secondary Sic:	Not reported
Tertiary Sic:	Not reported
NPDES Number:	Not reported
Status:	Not reported
Agency Number:	Not reported
Region:	2
Regulatory Measure ID:	454902
Order Number:	Not reported
Regulatory Measure Type:	Construction
Place ID:	Not reported

Map ID
Direction
Distance
Elevation | Site | MAP FINDINGS | Database(s) | EDR ID Number EPA ID Number

LAWRENCE BERKELEY LABORATORY (Continued) **1000356187**

WDID:	2 01C373011
Program Type:	Not reported
Adoption Date Of Regulatory Measure:	Not reported
Effective Date Of Regulatory Measure:	Not reported
Expiration Date Of Regulatory Measure:	Not reported
Termination Date Of Regulatory Measure:	Not reported
Discharge Name:	Not reported
Discharge Address:	Not reported
Discharge City:	Not reported
Discharge State:	Not reported
Discharge Zip:	Not reported
Received Date:	05/08/2015
Processed Date:	05/27/2015
Status:	Active
Status Date:	05/27/2015
Place Size:	3
Place Size Unit:	Acres
Contact:	Ron Pauer
Contact Title:	Environmental Services Group Leader
Contact Phone:	510-486-7614
Contact Phone Ext:	Not reported
Contact Email:	ropauer@lbl.gov
Operator Name:	Lawrence Berkeley National Laboratory
Operator Address:	One Cyclotron Road
Operator City:	Berkeley
Operator State:	California
Operator Zip:	94720
Operator Contact:	Ron Pauer
Operator Contact Title:	Environmental Services Group Leader
Operator Contact Phone:	510-486-7614
Operator Contact Phone Ext:	Not reported
Operator Contact Email:	ropauer@lbl.gov
Operator Type:	Private Business
Developer:	Lawrence Berkeley National Laboratory
Developer Address:	One Cyclotron Road
Developer City:	Berkeley
Developer State:	California
Developer Zip:	94720
Developer Contact:	Ron Pauer
Developer Contact Title:	Environmental Services Group Leader
Constype Linear Utility Ind:	N
Emergency Phone:	Not reported
Emergency Phone Ext:	Not reported
Constype Above Ground Ind:	N
Constype Below Ground Ind:	N
Constype Cable Line Ind:	N
Constype Comm Line Ind:	N
Constype Commertial Ind:	N
Constype Electrical Line Ind:	N
Constype Gas Line Ind:	N
Constype Industrial Ind:	N
Constype Other Description:	Building Demolition
Constype Other Ind:	Y
Constype Recons Ind:	N
Constype Residential Ind:	N
Constype Transport Ind:	N
Constype Utility Description:	Not reported

Map ID
Direction
Distance
Elevation | Site | MAP FINDINGS | Database(s) | EDR ID Number EPA ID Number

LAWRENCE BERKELEY LABORATORY (Continued) **1000356187**

Constype Utility Ind:	N
Constype Water Sewer Ind:	N
Dir Discharge Uswater Ind:	N
Receiving Water Name:	Not reported
Certifier:	Ron Pauer
Certifier Title:	Environmental Manager
Certification Date:	08-MAY-15
Primary Sic:	Not reported
Secondary Sic:	Not reported
Tertiary Sic:	Not reported

Name:	OLD TOWN DEMOLITION PROJECT
Address:	1 CYCLOTRON ROAD
City,State,Zip:	BERKELEY, CA 94720
Facility Status:	Not reported
NPDES Number:	Not reported
Region:	Not reported
Agency Number:	Not reported
Regulatory Measure ID:	Not reported
Place ID:	Not reported
Order Number:	Not reported
WDID:	2 01C373011
Regulatory Measure Type:	Construction
Program Type:	Not reported
Adoption Date Of Regulatory Measure:	Not reported
Effective Date Of Regulatory Measure:	Not reported
Termination Date Of Regulatory Measure:	Not reported
Expiration Date Of Regulatory Measure:	Not reported
Discharge Address:	Not reported
Discharge Name:	Not reported
Discharge City:	Not reported
Discharge State:	Not reported
Discharge Zip:	Not reported
Status:	Active
Status Date:	05/27/2015
Operator Name:	Lawrence Berkeley National Laboratory
Operator Address:	One Cyclotron Road
Operator City:	Berkeley
Operator State:	California
Operator Zip:	94720

NPDES as of 03/2018:

NPDES Number:	CAS000002
Status:	Active
Agency Number:	0
Region:	2
Regulatory Measure ID:	454902
Order Number:	2009-0009-DWQ
Regulatory Measure Type:	Enrollee
Place ID:	Not reported
WDID:	2 01C373011
Program Type:	Construction
Adoption Date Of Regulatory Measure:	Not reported
Effective Date Of Regulatory Measure:	05/27/2015
Expiration Date Of Regulatory Measure:	Not reported
Termination Date Of Regulatory Measure:	Not reported
Discharge Name:	Lawrence Berkeley National Laboratory

MAP FINDINGS

Map ID
Direction
Distance
Elevation | Site | Database(s) | EDR ID Number / EPA ID Number

LAWRENCE BERKELEY LABORATORY (Continued) **1000356187**

Discharge Address:	One Cyclotron Road
Discharge City:	Berkeley
Discharge State:	California
Discharge Zip:	94720
Received Date:	Not reported
Processed Date:	Not reported
Status:	Not reported
Status Date:	Not reported
Place Size:	Not reported
Place Size Unit:	Not reported
Contact:	Not reported
Contact Title:	Not reported
Contact Phone:	Not reported
Contact Phone Ext:	Not reported
Contact Email:	Not reported
Operator Name:	Not reported
Operator Address:	Not reported
Operator City:	Not reported
Operator State:	Not reported
Operator Zip:	Not reported
Operator Contact:	Not reported
Operator Contact Title:	Not reported
Operator Contact Phone:	Not reported
Operator Contact Phone Ext:	Not reported
Operator Contact Email:	Not reported
Operator Type:	Not reported
Developer:	Not reported
Developer Address:	Not reported
Developer City:	Not reported
Developer State:	Not reported
Developer Zip:	Not reported
Developer Contact:	Not reported
Developer Contact Title:	Not reported
Constype Linear Utility Ind:	Not reported
Emergency Phone:	Not reported
Emergency Phone Ext:	Not reported
Constype Above Ground Ind:	Not reported
Constype Below Ground Ind:	Not reported
Constype Cable Line Ind:	Not reported
Constype Comm Line Ind:	Not reported
Constype Commertial Ind:	Not reported
Constype Electrical Line Ind:	Not reported
Constype Gas Line Ind:	Not reported
Constype Industrial Ind:	Not reported
Constype Other Description:	Not reported
Constype Other Ind:	Not reported
Constype Recons Ind:	Not reported
Constype Residential Ind:	Not reported
Constype Transport Ind:	Not reported
Constype Utility Description:	Not reported
Constype Utility Ind:	Not reported
Constype Water Sewer Ind:	Not reported
Dir Discharge Uswater Ind:	Not reported
Receiving Water Name:	Not reported
Certifier:	Not reported
Certifier Title:	Not reported
Certification Date:	Not reported

Map ID
Direction
Distance
Elevation | Site | MAP FINDINGS | Database(s) | EDR ID Number EPA ID Number

LAWRENCE BERKELEY LABORATORY (Continued) **1000356187**

Primary Sic:	Not reported
Secondary Sic:	Not reported
Tertiary Sic:	Not reported
NPDES Number:	Not reported
Status:	Not reported
Agency Number:	Not reported
Region:	2
Regulatory Measure ID:	454902
Order Number:	Not reported
Regulatory Measure Type:	Construction
Place ID:	Not reported
WDID:	2 01C373011
Program Type:	Not reported
Adoption Date Of Regulatory Measure:	Not reported
Effective Date Of Regulatory Measure:	Not reported
Expiration Date Of Regulatory Measure:	Not reported
Termination Date Of Regulatory Measure:	Not reported
Discharge Name:	Not reported
Discharge Address:	Not reported
Discharge City:	Not reported
Discharge State:	Not reported
Discharge Zip:	Not reported
Received Date:	05/08/2015
Processed Date:	05/27/2015
Status:	Active
Status Date:	05/27/2015
Place Size:	3
Place Size Unit:	Acres
Contact:	Ron Pauer
Contact Title:	Environmental Services Group Leader
Contact Phone:	510-486-7614
Contact Phone Ext:	Not reported
Contact Email:	ropauer@lbl.gov
Operator Name:	Lawrence Berkeley National Laboratory
Operator Address:	One Cyclotron Road
Operator City:	Berkeley
Operator State:	California
Operator Zip:	94720
Operator Contact:	Ron Pauer
Operator Contact Title:	Environmental Services Group Leader
Operator Contact Phone:	510-486-7614
Operator Contact Phone Ext:	Not reported
Operator Contact Email:	ropauer@lbl.gov
Operator Type:	Private Business
Developer:	Lawrence Berkeley National Laboratory
Developer Address:	One Cyclotron Road
Developer City:	Berkeley
Developer State:	California
Developer Zip:	94720
Developer Contact:	Ron Pauer
Developer Contact Title:	Environmental Services Group Leader
Constype Linear Utility Ind:	N
Emergency Phone:	Not reported
Emergency Phone Ext:	Not reported
Constype Above Ground Ind:	N
Constype Below Ground Ind:	N

Map ID
Direction
Distance
Elevation Site

MAP FINDINGS

Database(s) EDR ID Number EPA ID Number

LAWRENCE BERKELEY LABORATORY (Continued) **1000356187**

Constype Cable Line Ind:	N
Constype Comm Line Ind:	N
Constype Commertial Ind:	N
Constype Electrical Line Ind:	N
Constype Gas Line Ind:	N
Constype Industrial Ind:	N
Constype Other Description:	Building Demolition
Constype Other Ind:	Y
Constype Recons Ind:	N
Constype Residential Ind:	N
Constype Transport Ind:	N
Constype Utility Description:	Not reported
Constype Utility Ind:	N
Constype Water Sewer Ind:	N
Dir Discharge Uswater Ind:	N
Receiving Water Name:	Not reported
Certifier:	Ron Pauer
Certifier Title:	Environmental Manager
Certification Date:	08-MAY-15
Primary Sic:	Not reported
Secondary Sic:	Not reported
Tertiary Sic:	Not reported

CIWQS:

Name:	OLD TOWN DEMOLITION PROJECT
Address:	1 CYCLOTRON ROAD
City,State,Zip:	BERKELEY, CA 94720
Agency:	Lawrence Berkeley National Laboratory
Agency Address:	One Cyclotron Road, Berkeley, CA 94720
Place/Project Type:	Construction - Other: Building Demolition
SIC/NAICS:	Not reported
Region:	2
Program:	CONSTW
Regulatory Measure Status:	Active
Regulatory Measure Type:	Storm water construction
Order Number:	2009-0009-DWQ
WDID:	2 01C373011
NPDES Number:	CAS000002
Adoption Date:	Not reported
Effective Date:	05/27/2015
Termination Date:	Not reported
Expiration/Review Date:	Not reported
Design Flow:	Not reported
Major/Minor:	Not reported
Complexity:	Not reported
TTWQ:	Not reported
Enforcement Actions within 5 years:	0
Violations within 5 years:	0
Latitude:	37.87626
Longitude:	-122.24768

Name:	SEISMIC PHASE II
Address:	1 CYCLOTRON RD
City,State,Zip:	BERKELEY, CA 94720
Agency:	Lawrence Berkeley National Laboratory
Agency Address:	One Cyclotron Road, Berkeley, CA 94720

Map ID
Direction
Distance
Elevation | Site | MAP FINDINGS | Database(s) | EDR ID Number EPA ID Number

LAWRENCE BERKELEY LABORATORY (Continued) **1000356187**

Place/Project Type:	Construction - Industrial, Reconstruction, Other: Reconstruction
SIC/NAICS:	Not reported
Region:	2
Program:	CONSTW
Regulatory Measure Status:	Terminated
Regulatory Measure Type:	Storm water construction
Order Number:	2009-0009-DWQ
WDID:	2 01C358160
NPDES Number:	CAS000002
Adoption Date:	Not reported
Effective Date:	05/13/2010
Termination Date:	02/27/2014
Expiration/Review Date:	Not reported
Design Flow:	Not reported
Major/Minor:	Not reported
Complexity:	Not reported
TTWQ:	Not reported
Enforcement Actions within 5 years:	0
Violations within 5 years:	0
Latitude:	37.876469
Longitude:	-122.250007

CERS:

Name:	OLD TOWN DEMOLITION PROJECT
Address:	1 CYCLOTRON ROAD
City,State,Zip:	BERKELEY, CA 94720
Site ID:	538350
CERS ID:	835247
CERS Description:	Construction Storm Water

Affiliation:

Affiliation Type Desc:	Owner/Operator
Entity Name:	Lawrence Berkeley National Laboratory
Entity Title:	Operator
Affiliation Address:	One Cyclotron Road
Affiliation City:	Berkeley
Affiliation State:	CA
Affiliation Country:	Not reported
Affiliation Zip:	94720
Affiliation Phone:	,

HWTS:

Name:	RUAN TRANSPORT
Address:	1 CYCLOTRON ROAD
Address 2:	Not reported
City,State,Zip:	BERKELEY, CA 94720
EPA ID:	CAC002883448
Inactive Date:	01/25/2017
Create Date:	10/25/2016
Last Act Date:	Not reported
Mailing Name:	Not reported
Mailing Address:	3100 RUAN CENTER
Mailing Address 2:	Not reported
Mailing City,State,Zip:	DES MOINES, IA 50309
Owner Name:	MICHAEL HOLMES
Owner Address:	3100 RUAN CENTER

Map ID
Direction
Distance
Elevation | Site | MAP FINDINGS | Database(s) | EDR ID Number / EPA ID Number

LAWRENCE BERKELEY LABORATORY (Continued) **1000356187**

Owner Address 2:	Not reported
Owner City,State,Zip:	DES MOINES, IA 50309
Owner Phone:	Not reported
Owner Fax:	Not reported
Contact Name:	MICHAEL HOLMES
Contact Address:	3100 RUAN CENTER
Contact Address 2:	Not reported
City,State,Zip:	DES MOINES, IA 50309
Contact Phone:	Not reported
Contact Fax:	Not reported
Facility Status:	Inactive
Facility Type:	TEMPORARY
Category:	STATE
Latitude:	-90
Longitude:	180

NAICS:

EPA ID:	CAC002883448
Create Date:	2016-10-25 16:32:55.227
NAICS Code:	48422
NAICS Description:	Specialized Freight (except Used Goods) Trucking, Local
Issued EPA ID Date:	2016-10-25 16:32:55.27300
Inactive Date:	2017-01-25 03:00:27.43000
Facility Name:	RUAN TRANSPORT
Facility Address:	1 CYCLOTRON ROAD
Facility Address 2:	Not reported
Facility City:	BERKELEY
Facility County:	Not reported
Facility State:	CA
Facility Zip:	94720

AO236 **LAWRENCE BERKELEY NATIONAL LABORATORY** **HWP** **S112836515**
ENE **1 CYCLOTRON RD** **HAZNET** **N/A**
1/2-1 **BERKELEY, CA 94720** **HWTS**
0.933 mi.
4925 ft. **Site 4 of 4 in cluster AO**

Relative:
Higher

Actual:
604 ft.

HWP:

EPA ID:	CA4890008986
Name:	LAWRENCE BERKELEY NATIONAL LABORATORY
Address:	1 CYCLOTRON RD
Cleanup Status:	OPERATING PERMIT
Latitude:	37.87706
Longitude:	-122.2403
Facility Type:	Permitted - Operating
Facility Size:	Small Treatment
Supervisor:	TARYN STOKELL BUCK
Site Code:	200178, 20078
Senate District:	7
Assembly District:	14
Public Information Officer:	DEVIN HUTCHINGS
Commercial Offsite Facility Types:	Not reported
Quarterly Update:	QUARTERLY UPDATE Quarterly Update Period: January to March 2023 Permit Renewal: The Facility submitted a renewal application on June 17, 2016. DTSC reviewed the application for technical completeness and issued a Notice of Deficiency on January 18, 2018. DTSC received the response to the Notice of Deficiency and revised application on July

Map ID
Direction
Distance
Elevation Site

MAP FINDINGS

Database(s) EDR ID Number EPA ID Number

LAWRENCE BERKELEY NATIONAL LABORATORY (Continued) **S112836515**

5, 2018, and the final revised application on December 16, 2022. DTSC completed technical review of the final revised application and deemed it complete on January 27, 2023. DTSC issued a draft permit available for public review and comment on February 15, 2023. The public comment period ended on April 17, 2023. After the close of the public comment period, DTSC will issue responses to public comments and notice the final permit decision. FACILITY DESCRIPTION/HISTORY The Lawrence Berkeley National Laboratory (LBNL) facility is located at 1 Cyclotron Road in the City of Berkeley, California on 202 acres of University of California (UC) Berkeley Hill Campus property in the Berkeley/Oakland Hills. The Facility is owned by the U.S. Department of Energy (DOE) and operated by UC. LBNL is a multiprogram science lab in the national laboratory system supported by DOE. The Facility was established in 1940 at its present location with the start of construction of UC Berkeley physics professor Ernest Lawrence's 184-inch cyclotron (Building 6 in the Old Town Area, now the Advanced Light Source synchrotron facility). LBNL conducts unclassified research in energy sciences, general sciences, and the life sciences. PERMITTING REGULATORY DESCRIPTION/HISTORY The DTSC-permitted facility, the Hazardous Waste Handling facility (HWHF), is situated in the eastern portion of LBNL at Building 85 and its associated yard area. LBNL conducts the following operations at the HWHF: storage of hazardous and mixed waste in containers, consolidation of compatible wastes into U.S. Department of Transportation-compliant containers, lab-packing, and treatment of waste. LBNL then ships the hazardous and mixed waste

Project Manager Lead: Not reported
Project Manager: ELENA ESPADA
Permit Type: RCRA
Permit Effective Date: 07/31/2007 (OP),
Permit Expiration Date: 12/21/2016 (OP),
Calenviroscreen Score: 1-5% (lowest scores)
Total Planned Hours: 547
Total Planned Amount: 137291
Total Actual Hours: 0

Activities:

EPA ID: CA4890008986
Facility Type: Permitted - Operating
Facility Name: LAWRENCE BERKELEY NATIONAL LABORATORY
Project Manager: ELENA ESPADA
Project Manager Lead: Not reported
Supervisor: TARYN STOKELL BUCK
Facility Status: OPERATING PERMIT
Activity Type: Mod Class 1 - No Prior Approval Required
Permit Being Renewed: Not reported
Permit Being Modified: Renewal - With Changes
Final Date: 2020-12-11 00:00:00
Type: RCRA
Title Description: Updated Contingency Plan Contact Information
Due Date: Not reported
Comments: Revised pages in RL-SO.
Unit Names: Hazardous Waste HW13, Hazardous Waste Unit HW1, Hazardous Waste Unit HW10, Hazardous Waste Unit HW11, Hazardous Waste Unit HW12, Hazardous Waste Unit HW14, Hazardous Waste Unit HW2, Hazardous Waste Unit HW3, Hazardous Waste Unit HW4, Hazardous Waste Unit HW5, Hazardous Waste Unit HW6, Hazardous Waste Unit HW7, Hazardous Waste Unit HW9, Mixed Waste Unit MW1, Mixed Waste Unit MW2, Mixed Waste Unit MW3, Mixed Waste Unit MW4, Mixed Waste Unit MW5, Mixed Waste Unit MW6, Mixed

Map ID
Direction
Distance
Elevation Site

MAP FINDINGS

Database(s) EDR ID Number EPA ID Number

LAWRENCE BERKELEY NATIONAL LABORATORY (Continued) **S112836515**

	Waste Unit MW7, Mixed Waste Unit MW8
Event Description:	Mod Class 1 - No Prior Approval Required - ACKNOWLEDGEMENT OF PERMIT MOD LETTER
Actual Date:	12/11/2020
EPA ID:	CA4890008986
Facility Type:	Permitted - Operating
Facility Name:	LAWRENCE BERKELEY NATIONAL LABORATORY
Project Manager:	ELENA ESPADA
Project Manager Lead:	Not reported
Supervisor:	TARYN STOKELL BUCK
Facility Status:	OPERATING PERMIT
Activity Type:	*Mod Class 2 - 2 or More Units
Permit Being Renewed:	Not reported
Permit Being Modified:	Renewal - With Changes
Final Date:	1999-05-20 00:00:00
Type:	RCRA
Title Description:	Class 1 and 2 Modifications - Replacement HWHF operational, name change to LBNL
Due Date:	Not reported
Comments:	LBNL CEQA document "Modification of Hazardous Waste Handling Facility Waste Operations at the Ernest Orlando Lawrence Berkeley National Laboratory" approved by UC Regents (CEQA lead agency)
Unit Names:	Hazardous Waste HW13, Hazardous Waste Unit HW1, Hazardous Waste Unit HW10, Hazardous Waste Unit HW11, Hazardous Waste Unit HW12, Hazardous Waste Unit HW14, Hazardous Waste Unit HW2, Hazardous Waste Unit HW3, Hazardous Waste Unit HW4, Hazardous Waste Unit HW5, Hazardous Waste Unit HW6, Hazardous Waste Unit HW7, Hazardous Waste Unit HW8, Hazardous Waste Unit HW9, Mixed Waste Unit MW1, Mixed Waste Unit MW2, Mixed Waste Unit MW3, Mixed Waste Unit MW4, Mixed Waste Unit MW5, Mixed Waste Unit MW6, Mixed Waste Unit MW7, Mixed Waste Unit MW8
Event Description:	*Mod Class 2 - 2 or More Units - FINAL CEQA
Actual Date:	05/06/1997
EPA ID:	CA4890008986
Facility Type:	Permitted - Operating
Facility Name:	LAWRENCE BERKELEY NATIONAL LABORATORY
Project Manager:	ELENA ESPADA
Project Manager Lead:	Not reported
Supervisor:	TARYN STOKELL BUCK
Facility Status:	OPERATING PERMIT
Activity Type:	Renewal - With Changes
Permit Being Renewed:	New Operating Permit
Permit Being Modified:	Not reported
Final Date:	1993-05-04 00:00:00
Type:	RCRA
Title Description:	Permit 2 - Renewal #1 for HWHF (Bldgs 75, 75A, 69 area) and Replacement HWHF (Bldg 85 area)
Due Date:	Not reported
Comments:	Not reported
Unit Names:	CONTAIN1 - HAZARDO (GPRA Unit), CONTAIN2 - MIXED W (GPRA Unit), Hazardous Waste HW13, Hazardous Waste Unit HW1, Hazardous Waste Unit HW10, Hazardous Waste Unit HW11, Hazardous Waste Unit HW12, Hazardous Waste Unit HW14, Hazardous Waste Unit HW2, Hazardous Waste Unit HW3, Hazardous Waste Unit HW4, Hazardous Waste Unit HW5, Hazardous Waste Unit HW6, Hazardous Waste Unit HW7, Hazardous Waste Unit HW8, Hazardous Waste Unit HW9, Mixed Waste Unit MW1, Mixed Waste Unit MW2,

Map ID
Direction
Distance
Elevation | Site | MAP FINDINGS | Database(s) | EDR ID Number / EPA ID Number

LAWRENCE BERKELEY NATIONAL LABORATORY (Continued) **S112836515**

Mixed Waste Unit MW3, Mixed Waste Unit MW4, Mixed Waste Unit MW5, Mixed Waste Unit MW6, Mixed Waste Unit MW7, Mixed Waste Unit MW8, TANKTRT1 - HAZARDO (GPRA Unit), TANKTRT2 - MIXED W (GPRA Unit)
Event Description: Renewal - With Changes - FINAL PART A & PART B RECEIVED
Actual Date: 10/29/1992

EPA ID: CA4890008986
Facility Type: Permitted - Operating
Facility Name: LAWRENCE BERKELEY NATIONAL LABORATORY
Project Manager: ELENA ESPADA
Project Manager Lead: Not reported
Supervisor: TARYN STOKELL BUCK
Facility Status: OPERATING PERMIT
Activity Type: Renewal - With Changes
Permit Being Renewed: Renewal - With Changes
Permit Being Modified: Not reported
Final Date: Not reported
Type: RCRA
Title Description: Permit 4 - Renewal #3 - Minor Changes (treatment methods removed)
Due Date: 02/15/2023
Comments: Prep draft with Donner resolved at atty-OLC level; EPA comments 5/3/21. Permit & statem t of basis OLC review completed 5/27. Enf discussion re Donner on 6/14; OLC briefings 7/22-26; review with EPA 8/20; 9/24 agree to disagree approach re onsite not acceptable to Enf. 1/12/22-HWF (a)&(b) definitions are separate. Final OLC recomm: reg defs supplant plain lang interpretation, onsite stands. OLC-atty call 3/11 re corr action for all UC contig prop; all DOE contig prop response expected by 6/10.
Unit Names: Hazardous Waste HW13, Hazardous Waste Unit HW1, Hazardous Waste Unit HW10, Hazardous Waste Unit HW11, Hazardous Waste Unit HW12, Hazardous Waste Unit HW14, Hazardous Waste Unit HW2, Hazardous Waste Unit HW3, Hazardous Waste Unit HW4, Hazardous Waste Unit HW5, Hazardous Waste Unit HW6, Hazardous Waste Unit HW7, Hazardous Waste Unit HW9, Mixed Waste Unit MW1, Mixed Waste Unit MW2, Mixed Waste Unit MW3, Mixed Waste Unit MW4, Mixed Waste Unit MW5, Mixed Waste Unit MW6, Mixed Waste Unit MW7, Mixed Waste Unit MW8
Event Description: Renewal - With Changes - DRAFT PERMIT RENEWAL
Actual Date: 02/15/2023

EPA ID: CA4890008986
Facility Type: Permitted - Operating
Facility Name: LAWRENCE BERKELEY NATIONAL LABORATORY
Project Manager: ELENA ESPADA
Project Manager Lead: Not reported
Supervisor: TARYN STOKELL BUCK
Facility Status: OPERATING PERMIT
Activity Type: *Mod Class 2 - 2 or More Units
Permit Being Renewed: Not reported
Permit Being Modified: Renewal - With Changes
Final Date: 1999-05-20 00:00:00
Type: RCRA
Title Description: Class 1 and 2 Modifications - Replacement HWHF operational, name change to LBNL
Due Date: Not reported
Comments: Public meeting held by LBNL on 2/5/1996. Public comment period extended from 3/13/1996 to 4/19/1996.
Unit Names: Hazardous Waste HW13, Hazardous Waste Unit HW1, Hazardous Waste Unit

Map ID
Direction
Distance
Elevation | Site | MAP FINDINGS | Database(s) | EDR ID Number / EPA ID Number

LAWRENCE BERKELEY NATIONAL LABORATORY (Continued) **S112836515**

HW10, Hazardous Waste Unit HW11, Hazardous Waste Unit HW12, Hazardous Waste Unit HW14, Hazardous Waste Unit HW2, Hazardous Waste Unit HW3, Hazardous Waste Unit HW4, Hazardous Waste Unit HW5, Hazardous Waste Unit HW6, Hazardous Waste Unit HW7, Hazardous Waste Unit HW8, Hazardous Waste Unit HW9, Mixed Waste Unit MW1, Mixed Waste Unit MW2, Mixed Waste Unit MW3, Mixed Waste Unit MW4, Mixed Waste Unit MW5, Mixed Waste Unit MW6, Mixed Waste Unit MW7, Mixed Waste Unit MW8
Event Description: *Mod Class 2 - 2 or More Units - PUBLIC COMMENT (END)
Actual Date: 04/19/1996

EPA ID: CA4890008986
Facility Type: Permitted - Operating
Facility Name: LAWRENCE BERKELEY NATIONAL LABORATORY
Project Manager: ELENA ESPADA
Project Manager Lead: Not reported
Supervisor: TARYN STOKELL BUCK
Facility Status: OPERATING PERMIT
Activity Type: New Operating Permit
Permit Being Renewed: Not reported
Permit Being Modified: Not reported
Final Date: 1983-11-07 00:00:00
Type: RCRA
Title Description: Permit 1 - Initial Operating Permit (HWHF at Bldgs 75, 69A area)
Due Date: Not reported
Comments: Not reported
Unit Names: CONTAIN1 - HAZARDO (GPRA Unit)
Event Description: New Operating Permit - FINAL PART A & PART B RECEIVED
Actual Date: 08/04/1983

EPA ID: CA4890008986
Facility Type: Permitted - Operating
Facility Name: LAWRENCE BERKELEY NATIONAL LABORATORY
Project Manager: ELENA ESPADA
Project Manager Lead: Not reported
Supervisor: TARYN STOKELL BUCK
Facility Status: OPERATING PERMIT
Activity Type: Renewal - With Changes
Permit Being Renewed: Renewal - With Changes
Permit Being Modified: Not reported
Final Date: Not reported
Type: RCRA
Title Description: Permit 4 - Renewal #3 - Minor Changes (treatment methods removed)
Due Date: Not reported
Comments: Not reported
Unit Names: Hazardous Waste HW13, Hazardous Waste Unit HW1, Hazardous Waste Unit HW10, Hazardous Waste Unit HW11, Hazardous Waste Unit HW12, Hazardous Waste Unit HW14, Hazardous Waste Unit HW2, Hazardous Waste Unit HW3, Hazardous Waste Unit HW4, Hazardous Waste Unit HW5, Hazardous Waste Unit HW6, Hazardous Waste Unit HW7, Hazardous Waste Unit HW9, Mixed Waste Unit MW1, Mixed Waste Unit MW2, Mixed Waste Unit MW3, Mixed Waste Unit MW4, Mixed Waste Unit MW5, Mixed Waste Unit MW6, Mixed Waste Unit MW7, Mixed Waste Unit MW8
Event Description: Renewal - With Changes - DTSC MEETING WITH APPLICANT
Actual Date: 07/22/2015

EPA ID: CA4890008986
Facility Type: Permitted - Operating

Map ID
Direction
Distance
Elevation | Site | MAP FINDINGS | Database(s) | EDR ID Number / EPA ID Number

LAWRENCE BERKELEY NATIONAL LABORATORY (Continued) **S112836515**

Facility Name:	LAWRENCE BERKELEY NATIONAL LABORATORY
Project Manager:	ELENA ESPADA
Project Manager Lead:	Not reported
Supervisor:	TARYN STOKELL BUCK
Facility Status:	OPERATING PERMIT
Activity Type:	*Mod Class 1 - No Prior Approval Required
Permit Being Renewed:	Not reported
Permit Being Modified:	Renewal - With Changes
Final Date:	2015-04-06 00:00:00
Type:	RCRA
Title Description:	Updated List of Emergency Coordinators; Addition of Waste Codes to three waste streams, etc.
Due Date:	Not reported
Comments:	Revised Part A & B pages submitted 5/29/2015
Unit Names:	Hazardous Waste HW13, Hazardous Waste Unit HW1, Hazardous Waste Unit HW10, Hazardous Waste Unit HW11, Hazardous Waste Unit HW12, Hazardous Waste Unit HW14, Hazardous Waste Unit HW2, Hazardous Waste Unit HW3, Hazardous Waste Unit HW4, Hazardous Waste Unit HW5, Hazardous Waste Unit HW6, Hazardous Waste Unit HW7, Hazardous Waste Unit HW9, Mixed Waste Unit MW1, Mixed Waste Unit MW2, Mixed Waste Unit MW3, Mixed Waste Unit MW4, Mixed Waste Unit MW5, Mixed Waste Unit MW6, Mixed Waste Unit MW7, Mixed Waste Unit MW8
Event Description:	*Mod Class 1 - No Prior Approval Required - FINAL PERMIT MODIFICATION
Actual Date:	04/06/2015
EPA ID:	CA4890008986
Facility Type:	Permitted - Operating
Facility Name:	LAWRENCE BERKELEY NATIONAL LABORATORY
Project Manager:	ELENA ESPADA
Project Manager Lead:	Not reported
Supervisor:	TARYN STOKELL BUCK
Facility Status:	OPERATING PERMIT
Activity Type:	*Mod Class 1 - No Prior Approval Required
Permit Being Renewed:	Not reported
Permit Being Modified:	Renewal - With Changes
Final Date:	2015-04-06 00:00:00
Type:	RCRA
Title Description:	Updated List of Emergency Coordinators; Addition of Waste Codes to three waste streams, etc.
Due Date:	Not reported
Comments:	Revised Part A & B pages submitted 5/29/2015
Unit Names:	Hazardous Waste HW13, Hazardous Waste Unit HW1, Hazardous Waste Unit HW10, Hazardous Waste Unit HW11, Hazardous Waste Unit HW12, Hazardous Waste Unit HW14, Hazardous Waste Unit HW2, Hazardous Waste Unit HW3, Hazardous Waste Unit HW4, Hazardous Waste Unit HW5, Hazardous Waste Unit HW6, Hazardous Waste Unit HW7, Hazardous Waste Unit HW9, Mixed Waste Unit MW1, Mixed Waste Unit MW2, Mixed Waste Unit MW3, Mixed Waste Unit MW4, Mixed Waste Unit MW5, Mixed Waste Unit MW6, Mixed Waste Unit MW7, Mixed Waste Unit MW8
Event Description:	*Mod Class 1 - No Prior Approval Required - FINAL PERMIT MODIFICATION (EXPIRES)
Actual Date:	12/21/2016
EPA ID:	CA4890008986
Facility Type:	Permitted - Operating
Facility Name:	LAWRENCE BERKELEY NATIONAL LABORATORY
Project Manager:	ELENA ESPADA

Map ID
Direction
Distance
Elevation Site

MAP FINDINGS

Database(s) EDR ID Number EPA ID Number

LAWRENCE BERKELEY NATIONAL LABORATORY (Continued) **S112836515**

Project Manager Lead:	Not reported
Supervisor:	TARYN STOKELL BUCK
Facility Status:	OPERATING PERMIT
Activity Type:	Renewal - With Changes
Permit Being Renewed:	New Operating Permit
Permit Being Modified:	Not reported
Final Date:	1993-05-04 00:00:00
Type:	RCRA
Title Description:	Permit 2 - Renewal #1 for HWHF (Bldgs 75, 75A, 69 area) and Replacement HWHF (Bldg 85 area)
Due Date:	Not reported
Comments:	Not reported
Unit Names:	CONTAIN1 - HAZARDO (GPRA Unit), CONTAIN2 - MIXED W (GPRA Unit), Hazardous Waste HW13, Hazardous Waste Unit HW1, Hazardous Waste Unit HW10, Hazardous Waste Unit HW11, Hazardous Waste Unit HW12, Hazardous Waste Unit HW14, Hazardous Waste Unit HW2, Hazardous Waste Unit HW3, Hazardous Waste Unit HW4, Hazardous Waste Unit HW5, Hazardous Waste Unit HW6, Hazardous Waste Unit HW7, Hazardous Waste Unit HW8, Hazardous Waste Unit HW9, Mixed Waste Unit MW1, Mixed Waste Unit MW2, Mixed Waste Unit MW3, Mixed Waste Unit MW4, Mixed Waste Unit MW5, Mixed Waste Unit MW6, Mixed Waste Unit MW7, Mixed Waste Unit MW8, TANKTRT1 - HAZARDO (GPRA Unit), TANKTRT2 - MIXED W (GPRA Unit)
Event Description:	Renewal - With Changes - APPLICATION PART B RECEIVED
Actual Date:	07/31/1987
EPA ID:	CA4890008986
Facility Type:	Permitted - Operating
Facility Name:	LAWRENCE BERKELEY NATIONAL LABORATORY
Project Manager:	ELENA ESPADA
Project Manager Lead:	Not reported
Supervisor:	TARYN STOKELL BUCK
Facility Status:	OPERATING PERMIT
Activity Type:	Mod Class 1 - No Prior Approval Required
Permit Being Renewed:	Not reported
Permit Being Modified:	Renewal - With Changes
Final Date:	2022-04-14 00:00:00
Type:	RCRA
Title Description:	Updated Contingency Plan Contact Information
Due Date:	Not reported
Comments:	Final updated pages redacted, replaced in updated Part B Vol 3B received 5/19/2021 for permit based EnviroStor update. Uploaded Part A and Part B Vol 3A from 2019 mod here for permit-based structure (so all 3 files appear together?).
Unit Names:	Hazardous Waste HW13, Hazardous Waste Unit HW1, Hazardous Waste Unit HW10, Hazardous Waste Unit HW11, Hazardous Waste Unit HW12, Hazardous Waste Unit HW14, Hazardous Waste Unit HW2, Hazardous Waste Unit HW3, Hazardous Waste Unit HW4, Hazardous Waste Unit HW5, Hazardous Waste Unit HW6, Hazardous Waste Unit HW7, Hazardous Waste Unit HW9, Mixed Waste Unit MW1, Mixed Waste Unit MW2, Mixed Waste Unit MW3, Mixed Waste Unit MW4, Mixed Waste Unit MW5, Mixed Waste Unit MW6, Mixed Waste Unit MW7, Mixed Waste Unit MW8
Event Description:	Mod Class 1 - No Prior Approval Required - UPDATED APPLICATION RECEIVED
Actual Date:	07/01/2022
EPA ID:	CA4890008986
Facility Type:	Permitted - Operating

Map ID
Direction
Distance
Elevation | Site | MAP FINDINGS | Database(s) | EDR ID Number / EPA ID Number

LAWRENCE BERKELEY NATIONAL LABORATORY (Continued) **S112836515**

Facility Name:	LAWRENCE BERKELEY NATIONAL LABORATORY
Project Manager:	ELENA ESPADA
Project Manager Lead:	Not reported
Supervisor:	TARYN STOKELL BUCK
Facility Status:	OPERATING PERMIT
Activity Type:	Mod Class 1 - No Prior Approval Required
Permit Being Renewed:	Not reported
Permit Being Modified:	Renewal - With Changes
Final Date:	2019-06-06 00:00:00
Type:	RCRA
Title Description:	Emergency coordinator and facility contacts updates, added waste codes to existing waste streams (including 28 new EPA and 2 new CA waste codes)
Due Date:	Not reported
Comments:	Not reported
Unit Names:	Hazardous Waste HW13, Hazardous Waste Unit HW1, Hazardous Waste Unit HW10, Hazardous Waste Unit HW11, Hazardous Waste Unit HW12, Hazardous Waste Unit HW14, Hazardous Waste Unit HW2, Hazardous Waste Unit HW3, Hazardous Waste Unit HW4, Hazardous Waste Unit HW5, Hazardous Waste Unit HW6, Hazardous Waste Unit HW7, Hazardous Waste Unit HW9, Mixed Waste Unit MW1, Mixed Waste Unit MW2, Mixed Waste Unit MW3, Mixed Waste Unit MW4, Mixed Waste Unit MW5, Mixed Waste Unit MW6, Mixed Waste Unit MW7, Mixed Waste Unit MW8
Event Description:	Mod Class 1 - No Prior Approval Required - PUBLIC NOTICE OF MOD BY PERMITTEE
Actual Date:	08/26/2019
EPA ID:	CA4890008986
Facility Type:	Permitted - Operating
Facility Name:	LAWRENCE BERKELEY NATIONAL LABORATORY
Project Manager:	ELENA ESPADA
Project Manager Lead:	Not reported
Supervisor:	TARYN STOKELL BUCK
Facility Status:	OPERATING PERMIT
Activity Type:	*Mod Class 2 - 2 or More Units
Permit Being Renewed:	Not reported
Permit Being Modified:	Renewal - With Changes
Final Date:	1999-05-20 00:00:00
Type:	RCRA
Title Description:	Class 1 and 2 Modifications - Replacement HWHF operational, name change to LBNL
Due Date:	Not reported
Comments:	Not reported
Unit Names:	Hazardous Waste HW13, Hazardous Waste Unit HW1, Hazardous Waste Unit HW10, Hazardous Waste Unit HW11, Hazardous Waste Unit HW12, Hazardous Waste Unit HW14, Hazardous Waste Unit HW2, Hazardous Waste Unit HW3, Hazardous Waste Unit HW4, Hazardous Waste Unit HW5, Hazardous Waste Unit HW6, Hazardous Waste Unit HW7, Hazardous Waste Unit HW8, Hazardous Waste Unit HW9, Mixed Waste Unit MW1, Mixed Waste Unit MW2, Mixed Waste Unit MW3, Mixed Waste Unit MW4, Mixed Waste Unit MW5, Mixed Waste Unit MW6, Mixed Waste Unit MW7, Mixed Waste Unit MW8
Event Description:	*Mod Class 2 - 2 or More Units - FINAL PART A & PART B RECEIVED
Actual Date:	01/11/1996
EPA ID:	CA4890008986
Facility Type:	Permitted - Operating
Facility Name:	LAWRENCE BERKELEY NATIONAL LABORATORY

Map ID
Direction
Distance
Elevation | Site | MAP FINDINGS | Database(s) | EDR ID Number / EPA ID Number

LAWRENCE BERKELEY NATIONAL LABORATORY (Continued) **S112836515**

Project Manager:	ELENA ESPADA
Project Manager Lead:	Not reported
Supervisor:	TARYN STOKELL BUCK
Facility Status:	OPERATING PERMIT
Activity Type:	New Operating Permit
Permit Being Renewed:	Not reported
Permit Being Modified:	Not reported
Final Date:	1983-11-07 00:00:00
Type:	RCRA
Title Description:	Permit 1 - Initial Operating Permit (HWHF at Bldgs 75, 69A area)
Due Date:	Not reported
Comments:	Not reported
Unit Names:	CONTAIN1 - HAZARDO (GPRA Unit)
Event Description:	New Operating Permit - FINAL PERMIT
Actual Date:	11/07/1983

EPA ID:	CA4890008986
Facility Type:	Permitted - Operating
Facility Name:	LAWRENCE BERKELEY NATIONAL LABORATORY
Project Manager:	ELENA ESPADA
Project Manager Lead:	Not reported
Supervisor:	TARYN STOKELL BUCK
Facility Status:	OPERATING PERMIT
Activity Type:	Renewal - With Changes
Permit Being Renewed:	Renewal - With Changes
Permit Being Modified:	Not reported
Final Date:	2006-11-17 00:00:00
Type:	RCRA
Title Description:	Permit 3 - Renewal #2
Due Date:	Not reported
Comments:	Not reported
Unit Names:	Hazardous Waste HW13, Hazardous Waste Unit HW1, Hazardous Waste Unit HW10, Hazardous Waste Unit HW11, Hazardous Waste Unit HW12, Hazardous Waste Unit HW2, Hazardous Waste Unit HW3, Hazardous Waste Unit HW4, Hazardous Waste Unit HW5, Hazardous Waste Unit HW6, Hazardous Waste Unit HW7, Hazardous Waste Unit HW9, Hazardous waste Unit HW14, Mixed Waste Unit MW1, Mixed Waste Unit MW2, Mixed Waste Unit MW3, Mixed Waste Unit MW4, Mixed Waste Unit MW5, Mixed Waste Unit MW6, Mixed Waste Unit MW7, Mixed Waste Unit MW8
Event Description:	Renewal - With Changes - 1ST NOTICE OF DEFICIENCY ISSUED
Actual Date:	07/22/2003

EPA ID:	CA4890008986
Facility Type:	Permitted - Operating
Facility Name:	LAWRENCE BERKELEY NATIONAL LABORATORY
Project Manager:	ELENA ESPADA
Project Manager Lead:	Not reported
Supervisor:	TARYN STOKELL BUCK
Facility Status:	OPERATING PERMIT
Activity Type:	Renewal - With Changes
Permit Being Renewed:	Renewal - With Changes
Permit Being Modified:	Not reported
Final Date:	Not reported
Type:	RCRA
Title Description:	Permit 4 - Renewal #3 - Minor Changes (treatment methods removed)
Due Date:	Not reported
Comments:	UC is lead agency; final addendum & support doc (air qlty risk)

Map ID
Direction
Distance
Elevation Site

MAP FINDINGS

Database(s) EDR ID Number EPA ID Number

LAWRENCE BERKELEY NATIONAL LABORATORY (Continued) **S112836515**

pending (DTSC comments provided 2/25/20 on courtesy drafts provided 7/16/2018). Donner decision needed to finalize; final docs PDFs requested as soon as available in revised deadline letter. PDF deliverables rec d 12/16/2022. UC docs are adequate; only NoD req d to document our adoption of their addendum.

Unit Names: Hazardous Waste HW13, Hazardous Waste Unit HW1, Hazardous Waste Unit HW10, Hazardous Waste Unit HW11, Hazardous Waste Unit HW12, Hazardous Waste Unit HW14, Hazardous Waste Unit HW2, Hazardous Waste Unit HW3, Hazardous Waste Unit HW4, Hazardous Waste Unit HW5, Hazardous Waste Unit HW6, Hazardous Waste Unit HW7, Hazardous Waste Unit HW9, Mixed Waste Unit MW1, Mixed Waste Unit MW2, Mixed Waste Unit MW3, Mixed Waste Unit MW4, Mixed Waste Unit MW5, Mixed Waste Unit MW6, Mixed Waste Unit MW7, Mixed Waste Unit MW8
Event Description: Renewal - With Changes - DRAFT CEQA
Actual Date: 01/26/2023

EPA ID: CA4890008986
Facility Type: Permitted - Operating
Facility Name: LAWRENCE BERKELEY NATIONAL LABORATORY
Project Manager: ELENA ESPADA
Project Manager Lead: Not reported
Supervisor: TARYN STOKELL BUCK
Facility Status: OPERATING PERMIT
Activity Type: *Mod Class 2 - 2 or More Units
Permit Being Renewed: Not reported
Permit Being Modified: Renewal - With Changes
Final Date: 1999-05-20 00:00:00
Type: RCRA
Title Description: Class 1 and 2 Modifications - Replacement HWHF operational, name change to LBNL
Due Date: Not reported
Comments: NoD filed by UC Regents on 5/7/1997, subsequently appealed. CA Superior Court upheld UC Regents CEQA decisions.
Unit Names: Hazardous Waste HW13, Hazardous Waste Unit HW1, Hazardous Waste Unit HW10, Hazardous Waste Unit HW11, Hazardous Waste Unit HW12, Hazardous Waste Unit HW14, Hazardous Waste Unit HW2, Hazardous Waste Unit HW3, Hazardous Waste Unit HW4, Hazardous Waste Unit HW5, Hazardous Waste Unit HW6, Hazardous Waste Unit HW7, Hazardous Waste Unit HW8, Hazardous Waste Unit HW9, Mixed Waste Unit MW1, Mixed Waste Unit MW2, Mixed Waste Unit MW3, Mixed Waste Unit MW4, Mixed Waste Unit MW5, Mixed Waste Unit MW6, Mixed Waste Unit MW7, Mixed Waste Unit MW8
Event Description: *Mod Class 2 - 2 or More Units - CEQA DETERMINATION
Actual Date: 06/09/1998

EPA ID: CA4890008986
Facility Type: Permitted - Operating
Facility Name: LAWRENCE BERKELEY NATIONAL LABORATORY
Project Manager: ELENA ESPADA
Project Manager Lead: Not reported
Supervisor: TARYN STOKELL BUCK
Facility Status: OPERATING PERMIT
Activity Type: *Mod Class 1* - Prior Approval Required
Permit Being Renewed: Not reported
Permit Being Modified: Renewal - With Changes
Final Date: 2009-08-31 00:00:00
Type: RCRA
Title Description: Class 1 Modification - Updated List of Emergency Coordinators, Org

Map ID
Direction
Distance
Elevation Site

MAP FINDINGS

Database(s) EDR ID Number EPA ID Number

LAWRENCE BERKELEY NATIONAL LABORATORY (Continued) **S112836515**

	Chart; Addition of Waste Codes to two waste streams, etc.
Due Date:	Not reported
Comments:	Revised permit issued.
Unit Names:	Hazardous Waste HW13, Hazardous Waste Unit HW1, Hazardous Waste Unit HW10, Hazardous Waste Unit HW11, Hazardous Waste Unit HW12, Hazardous Waste Unit HW14, Hazardous Waste Unit HW2, Hazardous Waste Unit HW3, Hazardous Waste Unit HW4, Hazardous Waste Unit HW5, Hazardous Waste Unit HW6, Hazardous Waste Unit HW7, Hazardous Waste Unit HW9, Mixed Waste Unit MW1, Mixed Waste Unit MW2, Mixed Waste Unit MW3, Mixed Waste Unit MW4, Mixed Waste Unit MW5, Mixed Waste Unit MW6, Mixed Waste Unit MW7, Mixed Waste Unit MW8
Event Description:	*Mod Class 1* - Prior Approval Required - FINAL PERMIT MODIFICATION
Actual Date:	08/31/2009
EPA ID:	CA4890008986
Facility Type:	Permitted - Operating
Facility Name:	LAWRENCE BERKELEY NATIONAL LABORATORY
Project Manager:	ELENA ESPADA
Project Manager Lead:	Not reported
Supervisor:	TARYN STOKELL BUCK
Facility Status:	OPERATING PERMIT
Activity Type:	*Mod Class 1* - Prior Approval Required
Permit Being Renewed:	Not reported
Permit Being Modified:	Renewal - With Changes
Final Date:	2009-08-31 00:00:00
Type:	RCRA
Title Description:	Class 1 Modification - Updated List of Emergency Coordinators, Org Chart; Addition of Waste Codes to two waste streams, etc.
Due Date:	Not reported
Comments:	Revised permit issued.
Unit Names:	Hazardous Waste HW13, Hazardous Waste Unit HW1, Hazardous Waste Unit HW10, Hazardous Waste Unit HW11, Hazardous Waste Unit HW12, Hazardous Waste Unit HW14, Hazardous Waste Unit HW2, Hazardous Waste Unit HW3, Hazardous Waste Unit HW4, Hazardous Waste Unit HW5, Hazardous Waste Unit HW6, Hazardous Waste Unit HW7, Hazardous Waste Unit HW9, Mixed Waste Unit MW1, Mixed Waste Unit MW2, Mixed Waste Unit MW3, Mixed Waste Unit MW4, Mixed Waste Unit MW5, Mixed Waste Unit MW6, Mixed Waste Unit MW7, Mixed Waste Unit MW8
Event Description:	*Mod Class 1* - Prior Approval Required - FINAL PERMIT MODIFICATION (EFFECTIVE)
Actual Date:	08/31/2009
EPA ID:	CA4890008986
Facility Type:	Permitted - Operating
Facility Name:	LAWRENCE BERKELEY NATIONAL LABORATORY
Project Manager:	ELENA ESPADA
Project Manager Lead:	Not reported
Supervisor:	TARYN STOKELL BUCK
Facility Status:	OPERATING PERMIT
Activity Type:	Renewal - With Changes
Permit Being Renewed:	Renewal - With Changes
Permit Being Modified:	Not reported
Final Date:	2006-11-17 00:00:00
Type:	RCRA
Title Description:	Permit 3 - Renewal #2
Due Date:	Not reported
Comments:	Not reported

Map ID
Direction
Distance
Elevation Site

MAP FINDINGS

Database(s) EDR ID Number EPA ID Number

LAWRENCE BERKELEY NATIONAL LABORATORY (Continued) **S112836515**

Unit Names:	Hazardous Waste HW13, Hazardous Waste Unit HW1, Hazardous Waste Unit HW10, Hazardous Waste Unit HW11, Hazardous Waste Unit HW12, Hazardous Waste Unit HW2, Hazardous Waste Unit HW3, Hazardous Waste Unit HW4, Hazardous Waste Unit HW5, Hazardous Waste Unit HW6, Hazardous Waste Unit HW7, Hazardous Waste Unit HW9, Hazardous waste Unit HW14, Mixed Waste Unit MW1, Mixed Waste Unit MW2, Mixed Waste Unit MW3, Mixed Waste Unit MW4, Mixed Waste Unit MW5, Mixed Waste Unit MW6, Mixed Waste Unit MW7, Mixed Waste Unit MW8
Event Description:	Renewal - With Changes - FINAL PERMIT RENEWAL (EXPIRES)
Actual Date:	12/21/2016
EPA ID:	CA4890008986
Facility Type:	Permitted - Operating
Facility Name:	LAWRENCE BERKELEY NATIONAL LABORATORY
Project Manager:	ELENA ESPADA
Project Manager Lead:	Not reported
Supervisor:	TARYN STOKELL BUCK
Facility Status:	OPERATING PERMIT
Activity Type:	Renewal - With Changes
Permit Being Renewed:	New Operating Permit
Permit Being Modified:	Not reported
Final Date:	1993-05-04 00:00:00
Type:	RCRA
Title Description:	Permit 2 - Renewal #1 for HWHF (Bldgs 75, 75A, 69 area) and Replacement HWHF (Bldg 85 area)
Due Date:	Not reported
Comments:	Not reported
Unit Names:	CONTAIN1 - HAZARDO (GPRA Unit), CONTAIN2 - MIXED W (GPRA Unit), Hazardous Waste HW13, Hazardous Waste Unit HW1, Hazardous Waste Unit HW10, Hazardous Waste Unit HW11, Hazardous Waste Unit HW12, Hazardous Waste Unit HW14, Hazardous Waste Unit HW2, Hazardous Waste Unit HW3, Hazardous Waste Unit HW4, Hazardous Waste Unit HW5, Hazardous Waste Unit HW6, Hazardous Waste Unit HW7, Hazardous Waste Unit HW8, Hazardous Waste Unit HW9, Mixed Waste Unit MW1, Mixed Waste Unit MW2, Mixed Waste Unit MW3, Mixed Waste Unit MW4, Mixed Waste Unit MW5, Mixed Waste Unit MW6, Mixed Waste Unit MW7, Mixed Waste Unit MW8, TANKTRT1 - HAZARDO (GPRA Unit), TANKTRT2 - MIXED W (GPRA Unit)
Event Description:	Renewal - With Changes - FINAL PERMIT RENEWAL (EXPIRES)
Actual Date:	05/04/2003
EPA ID:	CA4890008986
Facility Type:	Permitted - Operating
Facility Name:	LAWRENCE BERKELEY NATIONAL LABORATORY
Project Manager:	ELENA ESPADA
Project Manager Lead:	Not reported
Supervisor:	TARYN STOKELL BUCK
Facility Status:	OPERATING PERMIT
Activity Type:	Renewal - With Changes
Permit Being Renewed:	Renewal - With Changes
Permit Being Modified:	Not reported
Final Date:	2006-11-17 00:00:00
Type:	RCRA
Title Description:	Permit 3 - Renewal #2
Due Date:	Not reported
Comments:	Not reported
Unit Names:	Hazardous Waste HW13, Hazardous Waste Unit HW1, Hazardous Waste Unit HW10, Hazardous Waste Unit HW11, Hazardous Waste Unit HW12, Hazardous

Map ID
Direction
Distance
Elevation | Site | MAP FINDINGS | Database(s) | EDR ID Number EPA ID Number

LAWRENCE BERKELEY NATIONAL LABORATORY (Continued) **S112836515**

Waste Unit HW2, Hazardous Waste Unit HW3, Hazardous Waste Unit HW4, Hazardous Waste Unit HW5, Hazardous Waste Unit HW6, Hazardous Waste Unit HW7, Hazardous Waste Unit HW9, Hazardous waste Unit HW14, Mixed Waste Unit MW1, Mixed Waste Unit MW2, Mixed Waste Unit MW3, Mixed Waste Unit MW4, Mixed Waste Unit MW5, Mixed Waste Unit MW6, Mixed Waste Unit MW7, Mixed Waste Unit MW8

Event Description: Renewal - With Changes - DRAFT PERMIT RENEWAL
Actual Date: 11/30/2004

EPA ID: CA4890008986
Facility Type: Permitted - Operating
Facility Name: LAWRENCE BERKELEY NATIONAL LABORATORY
Project Manager: ELENA ESPADA
Project Manager Lead: Not reported
Supervisor: TARYN STOKELL BUCK
Facility Status: OPERATING PERMIT
Activity Type: New Operating Permit
Permit Being Renewed: Not reported
Permit Being Modified: Not reported
Final Date: 1983-11-07 00:00:00
Type: RCRA
Title Description: Permit 1 - Initial Operating Permit (HWHF at Bldgs 75, 69A area)
Due Date: Not reported
Comments: Not reported
Unit Names: CONTAIN1 - HAZARDO (GPRA Unit)
Event Description: New Operating Permit - FINAL PERMIT (EFFECTIVE)
Actual Date: 11/07/1983

EPA ID: CA4890008986
Facility Type: Permitted - Operating
Facility Name: LAWRENCE BERKELEY NATIONAL LABORATORY
Project Manager: ELENA ESPADA
Project Manager Lead: Not reported
Supervisor: TARYN STOKELL BUCK
Facility Status: OPERATING PERMIT
Activity Type: Renewal - With Changes
Permit Being Renewed: New Operating Permit
Permit Being Modified: Not reported
Final Date: 1993-05-04 00:00:00
Type: RCRA
Title Description: Permit 2 - Renewal #1 for HWHF (Bldgs 75, 75A, 69 area) and Replacement HWHF (Bldg 85 area)
Due Date: Not reported
Comments: Not reported
Unit Names: CONTAIN1 - HAZARDO (GPRA Unit), CONTAIN2 - MIXED W (GPRA Unit), Hazardous Waste HW13, Hazardous Waste Unit HW1, Hazardous Waste Unit HW10, Hazardous Waste Unit HW11, Hazardous Waste Unit HW12, Hazardous Waste Unit HW14, Hazardous Waste Unit HW2, Hazardous Waste Unit HW3, Hazardous Waste Unit HW4, Hazardous Waste Unit HW5, Hazardous Waste Unit HW6, Hazardous Waste Unit HW7, Hazardous Waste Unit HW8, Hazardous Waste Unit HW9, Mixed Waste Unit MW1, Mixed Waste Unit MW2, Mixed Waste Unit MW3, Mixed Waste Unit MW4, Mixed Waste Unit MW5, Mixed Waste Unit MW6, Mixed Waste Unit MW7, Mixed Waste Unit MW8, TANKTRT1 - HAZARDO (GPRA Unit), TANKTRT2 - MIXED W (GPRA Unit)
Event Description: Renewal - With Changes - RESPONSE TO 1ST NOD RECEIVED
Actual Date: 08/12/1992

Map ID
Direction
Distance
Elevation | Site | MAP FINDINGS | Database(s) | EDR ID Number / EPA ID Number

LAWRENCE BERKELEY NATIONAL LABORATORY (Continued) **S112836515**

EPA ID:	CA4890008986
Facility Type:	Permitted - Operating
Facility Name:	LAWRENCE BERKELEY NATIONAL LABORATORY
Project Manager:	ELENA ESPADA
Project Manager Lead:	Not reported
Supervisor:	TARYN STOKELL BUCK
Facility Status:	OPERATING PERMIT
Activity Type:	New Operating Permit
Permit Being Renewed:	Not reported
Permit Being Modified:	Not reported
Final Date:	1983-11-07 00:00:00
Type:	RCRA
Title Description:	Permit 1 - Initial Operating Permit (HWHF at Bldgs 75, 69A area)
Due Date:	Not reported
Comments:	Not reported
Unit Names:	CONTAIN1 - HAZARDO (GPRA Unit)
Event Description:	New Operating Permit - PUBLIC COMMENT (BEGIN)
Actual Date:	08/03/1983

EPA ID:	CA4890008986
Facility Type:	Permitted - Operating
Facility Name:	LAWRENCE BERKELEY NATIONAL LABORATORY
Project Manager:	ELENA ESPADA
Project Manager Lead:	Not reported
Supervisor:	TARYN STOKELL BUCK
Facility Status:	OPERATING PERMIT
Activity Type:	Renewal - With Changes
Permit Being Renewed:	Renewal - With Changes
Permit Being Modified:	Not reported
Final Date:	Not reported
Type:	RCRA
Title Description:	Permit 4 - Renewal #3 - Minor Changes (treatment methods removed)
Due Date:	02/15/2023
Comments:	Public comment ends 4/17/2023 [61d]; longer comment period in lieu of meeting & hearing [no evidence of significant interest found]. Beta test PECAT completed. Comments rec d to date: 1 from public, LBNL comments anticipated.
Unit Names:	Hazardous Waste HW13, Hazardous Waste Unit HW1, Hazardous Waste Unit HW10, Hazardous Waste Unit HW11, Hazardous Waste Unit HW12, Hazardous Waste Unit HW14, Hazardous Waste Unit HW2, Hazardous Waste Unit HW3, Hazardous Waste Unit HW4, Hazardous Waste Unit HW5, Hazardous Waste Unit HW6, Hazardous Waste Unit HW7, Hazardous Waste Unit HW9, Mixed Waste Unit MW1, Mixed Waste Unit MW2, Mixed Waste Unit MW3, Mixed Waste Unit MW4, Mixed Waste Unit MW5, Mixed Waste Unit MW6, Mixed Waste Unit MW7, Mixed Waste Unit MW8
Event Description:	Renewal - With Changes - PUBLIC COMMENT (BEGIN)
Actual Date:	02/15/2023

EPA ID:	CA4890008986
Facility Type:	Permitted - Operating
Facility Name:	LAWRENCE BERKELEY NATIONAL LABORATORY
Project Manager:	ELENA ESPADA
Project Manager Lead:	Not reported
Supervisor:	TARYN STOKELL BUCK
Facility Status:	OPERATING PERMIT
Activity Type:	*Mod Class 2 - 2 or More Units
Permit Being Renewed:	Not reported

Map ID
Direction
Distance
Elevation Site

MAP FINDINGS

Database(s) EDR ID Number EPA ID Number

LAWRENCE BERKELEY NATIONAL LABORATORY (Continued) **S112836515**

Permit Being Modified:	Renewal - With Changes
Final Date:	1999-05-20 00:00:00
Type:	RCRA
Title Description:	Class 1 and 2 Modifications - Replacement HWHF operational, name change to LBNL
Due Date:	Not reported
Comments:	Permit Mod 2 major changes: replacement HWHF completed 4/17/1997 (HW8 deleted, unit capacities modified, new treatment methods and waste streams added); former HWHF no longer accepting waste after 4//20/1997, closed 7/8/1998. Permit Mod 3 (Class 1) issued 3/30/2000: deletes requirement for duration of storage reporting to BOE (continued reporting to DTSC only). Permit Mod 3 uploaded (includes appendix sheet for each mod; Permit Mod 1 was Class 1 & 2).
Unit Names:	Hazardous Waste HW13, Hazardous Waste Unit HW1, Hazardous Waste Unit HW10, Hazardous Waste Unit HW11, Hazardous Waste Unit HW12, Hazardous Waste Unit HW14, Hazardous Waste Unit HW2, Hazardous Waste Unit HW3, Hazardous Waste Unit HW4, Hazardous Waste Unit HW5, Hazardous Waste Unit HW6, Hazardous Waste Unit HW7, Hazardous Waste Unit HW8, Hazardous Waste Unit HW9, Mixed Waste Unit MW1, Mixed Waste Unit MW2, Mixed Waste Unit MW3, Mixed Waste Unit MW4, Mixed Waste Unit MW5, Mixed Waste Unit MW6, Mixed Waste Unit MW7, Mixed Waste Unit MW8
Event Description:	*Mod Class 2 - 2 or More Units - FINAL PERMIT MODIFICATION
Actual Date:	05/20/1999
EPA ID:	CA4890008986
Facility Type:	Permitted - Operating
Facility Name:	LAWRENCE BERKELEY NATIONAL LABORATORY
Project Manager:	ELENA ESPADA
Project Manager Lead:	Not reported
Supervisor:	TARYN STOKELL BUCK
Facility Status:	OPERATING PERMIT
Activity Type:	Mod Class 1 - No Prior Approval Required
Permit Being Renewed:	Not reported
Permit Being Modified:	Renewal - With Changes
Final Date:	2022-04-14 00:00:00
Type:	RCRA
Title Description:	Updated Contingency Plan Contact Information
Due Date:	Not reported
Comments:	Not reported
Unit Names:	Hazardous Waste HW13, Hazardous Waste Unit HW1, Hazardous Waste Unit HW10, Hazardous Waste Unit HW11, Hazardous Waste Unit HW12, Hazardous Waste Unit HW14, Hazardous Waste Unit HW2, Hazardous Waste Unit HW3, Hazardous Waste Unit HW4, Hazardous Waste Unit HW5, Hazardous Waste Unit HW6, Hazardous Waste Unit HW7, Hazardous Waste Unit HW9, Mixed Waste Unit MW1, Mixed Waste Unit MW2, Mixed Waste Unit MW3, Mixed Waste Unit MW4, Mixed Waste Unit MW5, Mixed Waste Unit MW6, Mixed Waste Unit MW7, Mixed Waste Unit MW8
Event Description:	Mod Class 1 - No Prior Approval Required - PUBLIC NOTICE TO MAILING LIST BY PERMITTEE
Actual Date:	05/22/2022
EPA ID:	CA4890008986
Facility Type:	Permitted - Operating
Facility Name:	LAWRENCE BERKELEY NATIONAL LABORATORY
Project Manager:	ELENA ESPADA
Project Manager Lead:	Not reported
Supervisor:	TARYN STOKELL BUCK

Map ID
Direction
Distance
Elevation | Site | MAP FINDINGS | Database(s) | EDR ID Number / EPA ID Number

LAWRENCE BERKELEY NATIONAL LABORATORY (Continued) **S112836515**

Facility Status:	OPERATING PERMIT
Activity Type:	Renewal - With Changes
Permit Being Renewed:	Renewal - With Changes
Permit Being Modified:	Not reported
Final Date:	Not reported
Type:	RCRA
Title Description:	Permit 4 - Renewal #3 - Minor Changes (treatment methods removed)
Due Date:	06/24/2016
Comments:	Renewal Application was hand delivered.
Unit Names:	Hazardous Waste HW13, Hazardous Waste Unit HW1, Hazardous Waste Unit HW10, Hazardous Waste Unit HW11, Hazardous Waste Unit HW12, Hazardous Waste Unit HW14, Hazardous Waste Unit HW2, Hazardous Waste Unit HW3, Hazardous Waste Unit HW4, Hazardous Waste Unit HW5, Hazardous Waste Unit HW6, Hazardous Waste Unit HW7, Hazardous Waste Unit HW9, Mixed Waste Unit MW1, Mixed Waste Unit MW2, Mixed Waste Unit MW3, Mixed Waste Unit MW4, Mixed Waste Unit MW5, Mixed Waste Unit MW6, Mixed Waste Unit MW7, Mixed Waste Unit MW8
Event Description:	Renewal - With Changes - APPLICATION PART A RECEIVED
Actual Date:	06/17/2016
EPA ID:	CA4890008986
Facility Type:	Permitted - Operating
Facility Name:	LAWRENCE BERKELEY NATIONAL LABORATORY
Project Manager:	ELENA ESPADA
Project Manager Lead:	Not reported
Supervisor:	TARYN STOKELL BUCK
Facility Status:	OPERATING PERMIT
Activity Type:	Renewal - With Changes
Permit Being Renewed:	Renewal - With Changes
Permit Being Modified:	Not reported
Final Date:	Not reported
Type:	RCRA
Title Description:	Permit 4 - Renewal #3 - Minor Changes (treatment methods removed)
Due Date:	Not reported
Comments:	Call held 2/2/2018, meeting held 2/9/2018.
Unit Names:	Hazardous Waste HW13, Hazardous Waste Unit HW1, Hazardous Waste Unit HW10, Hazardous Waste Unit HW11, Hazardous Waste Unit HW12, Hazardous Waste Unit HW14, Hazardous Waste Unit HW2, Hazardous Waste Unit HW3, Hazardous Waste Unit HW4, Hazardous Waste Unit HW5, Hazardous Waste Unit HW6, Hazardous Waste Unit HW7, Hazardous Waste Unit HW9, Mixed Waste Unit MW1, Mixed Waste Unit MW2, Mixed Waste Unit MW3, Mixed Waste Unit MW4, Mixed Waste Unit MW5, Mixed Waste Unit MW6, Mixed Waste Unit MW7, Mixed Waste Unit MW8
Event Description:	Renewal - With Changes - 1ST NOTICE OF DEFICIENCY ISSUED
Actual Date:	01/18/2018
EPA ID:	CA4890008986
Facility Type:	Permitted - Operating
Facility Name:	LAWRENCE BERKELEY NATIONAL LABORATORY
Project Manager:	ELENA ESPADA
Project Manager Lead:	Not reported
Supervisor:	TARYN STOKELL BUCK
Facility Status:	OPERATING PERMIT
Activity Type:	Mod Class 1 - No Prior Approval Required
Permit Being Renewed:	Not reported
Permit Being Modified:	Renewal - With Changes
Final Date:	2020-12-11 00:00:00

Map ID
Direction
Distance
Elevation Site

MAP FINDINGS

Database(s) EDR ID Number EPA ID Number

LAWRENCE BERKELEY NATIONAL LABORATORY (Continued) **S112836515**

Type:	RCRA
Title Description:	Updated Contingency Plan Contact Information
Due Date:	Not reported
Comments:	Contingency plan revised pages redacted (personal info on Tables VIII-3 and -4)
Unit Names:	Hazardous Waste HW13, Hazardous Waste Unit HW1, Hazardous Waste Unit HW10, Hazardous Waste Unit HW11, Hazardous Waste Unit HW12, Hazardous Waste Unit HW14, Hazardous Waste Unit HW2, Hazardous Waste Unit HW3, Hazardous Waste Unit HW4, Hazardous Waste Unit HW5, Hazardous Waste Unit HW6, Hazardous Waste Unit HW7, Hazardous Waste Unit HW9, Mixed Waste Unit MW1, Mixed Waste Unit MW2, Mixed Waste Unit MW3, Mixed Waste Unit MW4, Mixed Waste Unit MW5, Mixed Waste Unit MW6, Mixed Waste Unit MW7, Mixed Waste Unit MW8
Event Description:	Mod Class 1 - No Prior Approval Required - CEQA APPROVED AND FINAL PERMIT ISSUED (EFFECTIVE)
Actual Date:	12/13/2020
EPA ID:	CA4890008986
Facility Type:	Permitted - Operating
Facility Name:	LAWRENCE BERKELEY NATIONAL LABORATORY
Project Manager:	ELENA ESPADA
Project Manager Lead:	Not reported
Supervisor:	TARYN STOKELL BUCK
Facility Status:	OPERATING PERMIT
Activity Type:	Renewal - With Changes
Permit Being Renewed:	Renewal - With Changes
Permit Being Modified:	Not reported
Final Date:	Not reported
Type:	RCRA
Title Description:	Permit 4 - Renewal #3 - Minor Changes (treatment methods removed)
Due Date:	12/22/2022
Comments:	LBNL atty-OLC mtg held 11/5/2020. OLC corresp sent 11/19; LBNL resp rec d 1/29/21. Agree to disagree approach negotiated (nixed, see draft permit comment). Need to address EPA & Enf comments. Min +3-wk process to obtain director signatures on application. NOD resolution letter sent 6/23/22 with final comments list and final application deadline. Extension request for 8/8 deadline rec d. Revised deadline letter issued 8/18.
Unit Names:	Hazardous Waste HW13, Hazardous Waste Unit HW1, Hazardous Waste Unit HW10, Hazardous Waste Unit HW11, Hazardous Waste Unit HW12, Hazardous Waste Unit HW14, Hazardous Waste Unit HW2, Hazardous Waste Unit HW3, Hazardous Waste Unit HW4, Hazardous Waste Unit HW5, Hazardous Waste Unit HW6, Hazardous Waste Unit HW7, Hazardous Waste Unit HW9, Mixed Waste Unit MW1, Mixed Waste Unit MW2, Mixed Waste Unit MW3, Mixed Waste Unit MW4, Mixed Waste Unit MW5, Mixed Waste Unit MW6, Mixed Waste Unit MW7, Mixed Waste Unit MW8
Event Description:	Renewal - With Changes - FINAL PART A & PART B RECEIVED
Actual Date:	12/16/2022
EPA ID:	CA4890008986
Facility Type:	Permitted - Operating
Facility Name:	LAWRENCE BERKELEY NATIONAL LABORATORY
Project Manager:	ELENA ESPADA
Project Manager Lead:	Not reported
Supervisor:	TARYN STOKELL BUCK
Facility Status:	OPERATING PERMIT
Activity Type:	Renewal - With Changes

Map ID
Direction
Distance
Elevation | Site | MAP FINDINGS | Database(s) | EDR ID Number / EPA ID Number

LAWRENCE BERKELEY NATIONAL LABORATORY (Continued) **S112836515**

Permit Being Renewed:	Renewal - With Changes
Permit Being Modified:	Not reported
Final Date:	Not reported
Type:	RCRA
Title Description:	Permit 4 - Renewal #3 - Minor Changes (treatment methods removed)
Due Date:	Not reported
Comments:	Only NoD req d to document our adoption of their addendum.
Unit Names:	Hazardous Waste HW13, Hazardous Waste Unit HW1, Hazardous Waste Unit HW10, Hazardous Waste Unit HW11, Hazardous Waste Unit HW12, Hazardous Waste Unit HW14, Hazardous Waste Unit HW2, Hazardous Waste Unit HW3, Hazardous Waste Unit HW4, Hazardous Waste Unit HW5, Hazardous Waste Unit HW6, Hazardous Waste Unit HW7, Hazardous Waste Unit HW9, Mixed Waste Unit MW1, Mixed Waste Unit MW2, Mixed Waste Unit MW3, Mixed Waste Unit MW4, Mixed Waste Unit MW5, Mixed Waste Unit MW6, Mixed Waste Unit MW7, Mixed Waste Unit MW8
Event Description:	Renewal - With Changes - FINAL CEQA
Actual Date:	05/10/2023

EPA ID:	CA4890008986
Facility Type:	Permitted - Operating
Facility Name:	LAWRENCE BERKELEY NATIONAL LABORATORY
Project Manager:	ELENA ESPADA
Project Manager Lead:	Not reported
Supervisor:	TARYN STOKELL BUCK
Facility Status:	OPERATING PERMIT
Activity Type:	Renewal - With Changes
Permit Being Renewed:	Renewal - With Changes
Permit Being Modified:	Not reported
Final Date:	Not reported
Type:	RCRA
Title Description:	Permit 4 - Renewal #3 - Minor Changes (treatment methods removed)
Due Date:	05/10/2023
Comments:	12/21/2021 = 5-yr permit expiration
Unit Names:	Hazardous Waste HW13, Hazardous Waste Unit HW1, Hazardous Waste Unit HW10, Hazardous Waste Unit HW11, Hazardous Waste Unit HW12, Hazardous Waste Unit HW14, Hazardous Waste Unit HW2, Hazardous Waste Unit HW3, Hazardous Waste Unit HW4, Hazardous Waste Unit HW5, Hazardous Waste Unit HW6, Hazardous Waste Unit HW7, Hazardous Waste Unit HW9, Mixed Waste Unit MW1, Mixed Waste Unit MW2, Mixed Waste Unit MW3, Mixed Waste Unit MW4, Mixed Waste Unit MW5, Mixed Waste Unit MW6, Mixed Waste Unit MW7, Mixed Waste Unit MW8
Event Description:	Renewal - With Changes - FINAL PERMIT RENEWAL
Actual Date:	Not reported

EPA ID:	CA4890008986
Facility Type:	Permitted - Operating
Facility Name:	LAWRENCE BERKELEY NATIONAL LABORATORY
Project Manager:	ELENA ESPADA
Project Manager Lead:	Not reported
Supervisor:	TARYN STOKELL BUCK
Facility Status:	OPERATING PERMIT
Activity Type:	*Mod Class 2 - 2 or More Units
Permit Being Renewed:	Not reported
Permit Being Modified:	Renewal - With Changes
Final Date:	1999-05-20 00:00:00
Type:	RCRA
Title Description:	Class 1 and 2 Modifications - Replacement HWHF operational, name

Map ID
Direction
Distance
Elevation | Site | MAP FINDINGS | Database(s) | EDR ID Number / EPA ID Number

LAWRENCE BERKELEY NATIONAL LABORATORY (Continued) **S112836515**

	change to LBNL
Due Date:	Not reported
Comments:	Public meeting held by LBNL on 2/5/1996. Public comment period extended from 3/13/1996 to 4/19/1996.
Unit Names:	Hazardous Waste HW13, Hazardous Waste Unit HW1, Hazardous Waste Unit HW10, Hazardous Waste Unit HW11, Hazardous Waste Unit HW12, Hazardous Waste Unit HW14, Hazardous Waste Unit HW2, Hazardous Waste Unit HW3, Hazardous Waste Unit HW4, Hazardous Waste Unit HW5, Hazardous Waste Unit HW6, Hazardous Waste Unit HW7, Hazardous Waste Unit HW8, Hazardous Waste Unit HW9, Mixed Waste Unit MW1, Mixed Waste Unit MW2, Mixed Waste Unit MW3, Mixed Waste Unit MW4, Mixed Waste Unit MW5, Mixed Waste Unit MW6, Mixed Waste Unit MW7, Mixed Waste Unit MW8
Event Description:	*Mod Class 2 - 2 or More Units - PUBLIC COMMENT (BEGIN)
Actual Date:	02/01/1996
EPA ID:	CA4890008986
Facility Type:	Permitted - Operating
Facility Name:	LAWRENCE BERKELEY NATIONAL LABORATORY
Project Manager:	ELENA ESPADA
Project Manager Lead:	Not reported
Supervisor:	TARYN STOKELL BUCK
Facility Status:	OPERATING PERMIT
Activity Type:	Mod Class 1 - No Prior Approval Required
Permit Being Renewed:	Not reported
Permit Being Modified:	Renewal - With Changes
Final Date:	2022-04-14 00:00:00
Type:	RCRA
Title Description:	Updated Contingency Plan Contact Information
Due Date:	Not reported
Comments:	Not reported
Unit Names:	Hazardous Waste HW13, Hazardous Waste Unit HW1, Hazardous Waste Unit HW10, Hazardous Waste Unit HW11, Hazardous Waste Unit HW12, Hazardous Waste Unit HW14, Hazardous Waste Unit HW2, Hazardous Waste Unit HW3, Hazardous Waste Unit HW4, Hazardous Waste Unit HW5, Hazardous Waste Unit HW6, Hazardous Waste Unit HW7, Hazardous Waste Unit HW9, Mixed Waste Unit MW1, Mixed Waste Unit MW2, Mixed Waste Unit MW3, Mixed Waste Unit MW4, Mixed Waste Unit MW5, Mixed Waste Unit MW6, Mixed Waste Unit MW7, Mixed Waste Unit MW8
Event Description:	Mod Class 1 - No Prior Approval Required - MODIFICATION NOTIFICATION / CLASS DETERMINATION REQUEST
Actual Date:	03/14/2022
EPA ID:	CA4890008986
Facility Type:	Permitted - Operating
Facility Name:	LAWRENCE BERKELEY NATIONAL LABORATORY
Project Manager:	ELENA ESPADA
Project Manager Lead:	Not reported
Supervisor:	TARYN STOKELL BUCK
Facility Status:	OPERATING PERMIT
Activity Type:	Renewal - With Changes
Permit Being Renewed:	Renewal - With Changes
Permit Being Modified:	Not reported
Final Date:	Not reported
Type:	RCRA
Title Description:	Permit 4 - Renewal #3 - Minor Changes (treatment methods removed)
Due Date:	Not reported
Comments:	Executed reimb agreement, advance payment rec d 6/27/2017.

Map ID
Direction
Distance
Elevation | Site | MAP FINDINGS | Database(s) | EDR ID Number / EPA ID Number

LAWRENCE BERKELEY NATIONAL LABORATORY (Continued) **S112836515**

Unit Names:	Hazardous Waste HW13, Hazardous Waste Unit HW1, Hazardous Waste Unit HW10, Hazardous Waste Unit HW11, Hazardous Waste Unit HW12, Hazardous Waste Unit HW14, Hazardous Waste Unit HW2, Hazardous Waste Unit HW3, Hazardous Waste Unit HW4, Hazardous Waste Unit HW5, Hazardous Waste Unit HW6, Hazardous Waste Unit HW7, Hazardous Waste Unit HW9, Mixed Waste Unit MW1, Mixed Waste Unit MW2, Mixed Waste Unit MW3, Mixed Waste Unit MW4, Mixed Waste Unit MW5, Mixed Waste Unit MW6, Mixed Waste Unit MW7, Mixed Waste Unit MW8
Event Description:	Renewal - With Changes - TECHNICAL REVIEW BEGIN
Actual Date:	07/05/2017
EPA ID:	CA4890008986
Facility Type:	Permitted - Operating
Facility Name:	LAWRENCE BERKELEY NATIONAL LABORATORY
Project Manager:	ELENA ESPADA
Project Manager Lead:	Not reported
Supervisor:	TARYN STOKELL BUCK
Facility Status:	OPERATING PERMIT
Activity Type:	Renewal - With Changes
Permit Being Renewed:	Renewal - With Changes
Permit Being Modified:	Not reported
Final Date:	2006-11-17 00:00:00
Type:	RCRA
Title Description:	Permit 3 - Renewal #2
Due Date:	Not reported
Comments:	Not reported
Unit Names:	Hazardous Waste HW13, Hazardous Waste Unit HW1, Hazardous Waste Unit HW10, Hazardous Waste Unit HW11, Hazardous Waste Unit HW12, Hazardous Waste Unit HW2, Hazardous Waste Unit HW3, Hazardous Waste Unit HW4, Hazardous Waste Unit HW5, Hazardous Waste Unit HW6, Hazardous Waste Unit HW7, Hazardous Waste Unit HW9, Hazardous waste Unit HW14, Mixed Waste Unit MW1, Mixed Waste Unit MW2, Mixed Waste Unit MW3, Mixed Waste Unit MW4, Mixed Waste Unit MW5, Mixed Waste Unit MW6, Mixed Waste Unit MW7, Mixed Waste Unit MW8
Event Description:	Renewal - With Changes - CALL-IN LETTER ISSUED
Actual Date:	07/01/2002
EPA ID:	CA4890008986
Facility Type:	Permitted - Operating
Facility Name:	LAWRENCE BERKELEY NATIONAL LABORATORY
Project Manager:	ELENA ESPADA
Project Manager Lead:	Not reported
Supervisor:	TARYN STOKELL BUCK
Facility Status:	OPERATING PERMIT
Activity Type:	Renewal - With Changes
Permit Being Renewed:	Renewal - With Changes
Permit Being Modified:	Not reported
Final Date:	2006-11-17 00:00:00
Type:	RCRA
Title Description:	Permit 3 - Renewal #2
Due Date:	Not reported
Comments:	Not reported
Unit Names:	Hazardous Waste HW13, Hazardous Waste Unit HW1, Hazardous Waste Unit HW10, Hazardous Waste Unit HW11, Hazardous Waste Unit HW12, Hazardous Waste Unit HW2, Hazardous Waste Unit HW3, Hazardous Waste Unit HW4, Hazardous Waste Unit HW5, Hazardous Waste Unit HW6, Hazardous Waste Unit HW7, Hazardous Waste Unit HW9, Hazardous waste Unit HW14, Mixed

Map ID
Direction
Distance
Elevation Site

MAP FINDINGS

Database(s) EDR ID Number EPA ID Number

LAWRENCE BERKELEY NATIONAL LABORATORY (Continued) **S112836515**

Waste Unit MW1, Mixed Waste Unit MW2, Mixed Waste Unit MW3, Mixed Waste Unit MW4, Mixed Waste Unit MW5, Mixed Waste Unit MW6, Mixed Waste Unit MW7, Mixed Waste Unit MW8
Event Description: Renewal - With Changes - PUBLIC COMMENT (END)
Actual Date: 01/14/2005

EPA ID: CA4890008986
Facility Type: Permitted - Operating
Facility Name: LAWRENCE BERKELEY NATIONAL LABORATORY
Project Manager: ELENA ESPADA
Project Manager Lead: Not reported
Supervisor: TARYN STOKELL BUCK
Facility Status: OPERATING PERMIT
Activity Type: Renewal - With Changes
Permit Being Renewed: Renewal - With Changes
Permit Being Modified: Not reported
Final Date: 2006-11-17 00:00:00
Type: RCRA
Title Description: Permit 3 - Renewal #2
Due Date: Not reported
Comments: Not reported
Unit Names: Hazardous Waste HW13, Hazardous Waste Unit HW1, Hazardous Waste Unit HW10, Hazardous Waste Unit HW11, Hazardous Waste Unit HW12, Hazardous Waste Unit HW2, Hazardous Waste Unit HW3, Hazardous Waste Unit HW4, Hazardous Waste Unit HW5, Hazardous Waste Unit HW6, Hazardous Waste Unit HW7, Hazardous Waste Unit HW9, Hazardous waste Unit HW14, Mixed Waste Unit MW1, Mixed Waste Unit MW2, Mixed Waste Unit MW3, Mixed Waste Unit MW4, Mixed Waste Unit MW5, Mixed Waste Unit MW6, Mixed Waste Unit MW7, Mixed Waste Unit MW8
Event Description: Renewal - With Changes - FINAL PART A & PART B RECEIVED
Actual Date: 05/07/2004

EPA ID: CA4890008986
Facility Type: Permitted - Operating
Facility Name: LAWRENCE BERKELEY NATIONAL LABORATORY
Project Manager: ELENA ESPADA
Project Manager Lead: Not reported
Supervisor: TARYN STOKELL BUCK
Facility Status: OPERATING PERMIT
Activity Type: Renewal - With Changes
Permit Being Renewed: Renewal - With Changes
Permit Being Modified: Not reported
Final Date: Not reported
Type: RCRA
Title Description: Permit 4 - Renewal #3 - Minor Changes (treatment methods removed)
Due Date: Not reported
Comments: Deadline extension to 5/7/2018 requested and granted. 2nd extension to 7/9/2018 granted. Revised application & response hand delivered 7/5/2018. [168d from NOD to response rec d]
Unit Names: Hazardous Waste HW13, Hazardous Waste Unit HW1, Hazardous Waste Unit HW10, Hazardous Waste Unit HW11, Hazardous Waste Unit HW12, Hazardous Waste Unit HW14, Hazardous Waste Unit HW2, Hazardous Waste Unit HW3, Hazardous Waste Unit HW4, Hazardous Waste Unit HW5, Hazardous Waste Unit HW6, Hazardous Waste Unit HW7, Hazardous Waste Unit HW9, Mixed Waste Unit MW1, Mixed Waste Unit MW2, Mixed Waste Unit MW3, Mixed Waste Unit MW4, Mixed Waste Unit MW5, Mixed Waste Unit MW6, Mixed Waste Unit MW7, Mixed Waste Unit MW8

Map ID
Direction
Distance
Elevation Site

MAP FINDINGS

Database(s) EDR ID Number EPA ID Number

LAWRENCE BERKELEY NATIONAL LABORATORY (Continued) **S112836515**

Event Description:	Renewal - With Changes - RESPONSE TO 1ST NOD RECEIVED
Actual Date:	07/05/2018
EPA ID:	CA4890008986
Facility Type:	Permitted - Operating
Facility Name:	LAWRENCE BERKELEY NATIONAL LABORATORY
Project Manager:	ELENA ESPADA
Project Manager Lead:	Not reported
Supervisor:	TARYN STOKELL BUCK
Facility Status:	OPERATING PERMIT
Activity Type:	Renewal - With Changes
Permit Being Renewed:	Renewal - With Changes
Permit Being Modified:	Not reported
Final Date:	Not reported
Type:	RCRA
Title Description:	Permit 4 - Renewal #3 - Minor Changes (treatment methods removed)
Due Date:	Not reported
Comments:	Public comment ends 4/17/2023 [61d]; longer comment period in lieu of meeting & hearing [no evidence of significant interest found]. Beta test PECAT completed. Comments rec d to date: 1 from public, LBNL comments anticipated.
Unit Names:	Hazardous Waste HW13, Hazardous Waste Unit HW1, Hazardous Waste Unit HW10, Hazardous Waste Unit HW11, Hazardous Waste Unit HW12, Hazardous Waste Unit HW14, Hazardous Waste Unit HW2, Hazardous Waste Unit HW3, Hazardous Waste Unit HW4, Hazardous Waste Unit HW5, Hazardous Waste Unit HW6, Hazardous Waste Unit HW7, Hazardous Waste Unit HW9, Mixed Waste Unit MW1, Mixed Waste Unit MW2, Mixed Waste Unit MW3, Mixed Waste Unit MW4, Mixed Waste Unit MW5, Mixed Waste Unit MW6, Mixed Waste Unit MW7, Mixed Waste Unit MW8
Event Description:	Renewal - With Changes - PUBLIC COMMENT (END)
Actual Date:	04/17/2023
EPA ID:	CA4890008986
Facility Type:	Permitted - Operating
Facility Name:	LAWRENCE BERKELEY NATIONAL LABORATORY
Project Manager:	ELENA ESPADA
Project Manager Lead:	Not reported
Supervisor:	TARYN STOKELL BUCK
Facility Status:	OPERATING PERMIT
Activity Type:	New Operating Permit
Permit Being Renewed:	Not reported
Permit Being Modified:	Not reported
Final Date:	1983-11-07 00:00:00
Type:	RCRA
Title Description:	Permit 1 - Initial Operating Permit (HWHF at Bldgs 75, 69A area)
Due Date:	Not reported
Comments:	Not reported
Unit Names:	CONTAIN1 - HAZARDO (GPRA Unit)
Event Description:	New Operating Permit - FINAL PERMIT (EXPIRES)
Actual Date:	11/07/1988
EPA ID:	CA4890008986
Facility Type:	Permitted - Operating
Facility Name:	LAWRENCE BERKELEY NATIONAL LABORATORY
Project Manager:	ELENA ESPADA
Project Manager Lead:	Not reported
Supervisor:	TARYN STOKELL BUCK

Map ID
Direction
Distance
Elevation | Site | MAP FINDINGS | Database(s) | EDR ID Number / EPA ID Number

LAWRENCE BERKELEY NATIONAL LABORATORY (Continued) **S112836515**

Facility Status:	OPERATING PERMIT
Activity Type:	Renewal - With Changes
Permit Being Renewed:	New Operating Permit
Permit Being Modified:	Not reported
Final Date:	1993-05-04 00:00:00
Type:	RCRA
Title Description:	Permit 2 - Renewal #1 for HWHF (Bldgs 75, 75A, 69 area) and Replacement HWHF (Bldg 85 area)
Due Date:	Not reported
Comments:	Not reported
Unit Names:	CONTAIN1 - HAZARDO (GPRA Unit), CONTAIN2 - MIXED W (GPRA Unit), Hazardous Waste HW13, Hazardous Waste Unit HW1, Hazardous Waste Unit HW10, Hazardous Waste Unit HW11, Hazardous Waste Unit HW12, Hazardous Waste Unit HW14, Hazardous Waste Unit HW2, Hazardous Waste Unit HW3, Hazardous Waste Unit HW4, Hazardous Waste Unit HW5, Hazardous Waste Unit HW6, Hazardous Waste Unit HW7, Hazardous Waste Unit HW8, Hazardous Waste Unit HW9, Mixed Waste Unit MW1, Mixed Waste Unit MW2, Mixed Waste Unit MW3, Mixed Waste Unit MW4, Mixed Waste Unit MW5, Mixed Waste Unit MW6, Mixed Waste Unit MW7, Mixed Waste Unit MW8, TANKTRT1 - HAZARDO (GPRA Unit), TANKTRT2 - MIXED W (GPRA Unit)
Event Description:	Renewal - With Changes - APPLICATION PART A RECEIVED
Actual Date:	08/12/1992
EPA ID:	CA4890008986
Facility Type:	Permitted - Operating
Facility Name:	LAWRENCE BERKELEY NATIONAL LABORATORY
Project Manager:	ELENA ESPADA
Project Manager Lead:	Not reported
Supervisor:	TARYN STOKELL BUCK
Facility Status:	OPERATING PERMIT
Activity Type:	*Mod Class 2 - 2 or More Units
Permit Being Renewed:	Not reported
Permit Being Modified:	Renewal - With Changes
Final Date:	1999-05-20 00:00:00
Type:	RCRA
Title Description:	Class 1 and 2 Modifications - Replacement HWHF operational, name change to LBNL
Due Date:	Not reported
Comments:	Public meeting held by LBNL on 2/5/1996. Public comment period extended from 3/13/1996 to 4/19/1996.
Unit Names:	Hazardous Waste HW13, Hazardous Waste Unit HW1, Hazardous Waste Unit HW10, Hazardous Waste Unit HW11, Hazardous Waste Unit HW12, Hazardous Waste Unit HW14, Hazardous Waste Unit HW2, Hazardous Waste Unit HW3, Hazardous Waste Unit HW4, Hazardous Waste Unit HW5, Hazardous Waste Unit HW6, Hazardous Waste Unit HW7, Hazardous Waste Unit HW8, Hazardous Waste Unit HW9, Mixed Waste Unit MW1, Mixed Waste Unit MW2, Mixed Waste Unit MW3, Mixed Waste Unit MW4, Mixed Waste Unit MW5, Mixed Waste Unit MW6, Mixed Waste Unit MW7, Mixed Waste Unit MW8
Event Description:	*Mod Class 2 - 2 or More Units - PUBLIC COMMENT (PUBLIC HEARING)
Actual Date:	03/07/1996
EPA ID:	CA4890008986
Facility Type:	Permitted - Operating
Facility Name:	LAWRENCE BERKELEY NATIONAL LABORATORY
Project Manager:	ELENA ESPADA
Project Manager Lead:	Not reported
Supervisor:	TARYN STOKELL BUCK

Map ID
Direction
Distance
Elevation Site

MAP FINDINGS

Database(s) EDR ID Number EPA ID Number

LAWRENCE BERKELEY NATIONAL LABORATORY (Continued) **S112836515**

Facility Status:	OPERATING PERMIT
Activity Type:	Mod Class 1 - No Prior Approval Required
Permit Being Renewed:	Not reported
Permit Being Modified:	Renewal - With Changes
Final Date:	2020-12-11 00:00:00
Type:	RCRA
Title Description:	Updated Contingency Plan Contact Information
Due Date:	Not reported
Comments:	Not reported
Unit Names:	Hazardous Waste HW13, Hazardous Waste Unit HW1, Hazardous Waste Unit HW10, Hazardous Waste Unit HW11, Hazardous Waste Unit HW12, Hazardous Waste Unit HW14, Hazardous Waste Unit HW2, Hazardous Waste Unit HW3, Hazardous Waste Unit HW4, Hazardous Waste Unit HW5, Hazardous Waste Unit HW6, Hazardous Waste Unit HW7, Hazardous Waste Unit HW9, Mixed Waste Unit MW1, Mixed Waste Unit MW2, Mixed Waste Unit MW3, Mixed Waste Unit MW4, Mixed Waste Unit MW5, Mixed Waste Unit MW6, Mixed Waste Unit MW7, Mixed Waste Unit MW8
Event Description:	Mod Class 1 - No Prior Approval Required - MODIFICATION NOTIFICATION / CLASS DETERMINATION REQUEST
Actual Date:	11/13/2020
EPA ID:	CA4890008986
Facility Type:	Permitted - Operating
Facility Name:	LAWRENCE BERKELEY NATIONAL LABORATORY
Project Manager:	ELENA ESPADA
Project Manager Lead:	Not reported
Supervisor:	TARYN STOKELL BUCK
Facility Status:	OPERATING PERMIT
Activity Type:	Mod Class 1 - No Prior Approval Required
Permit Being Renewed:	Not reported
Permit Being Modified:	Renewal - With Changes
Final Date:	2019-06-06 00:00:00
Type:	RCRA
Title Description:	Emergency coordinator and facility contacts updates, added waste codes to existing waste streams (including 28 new EPA and 2 new CA waste codes)
Due Date:	Not reported
Comments:	Updated Part A, Part B Vol 3A & 3B rec d 5/19/2021 for permit based EnviroStor update (deleted here and all 3 uploaded in 2022 mod)
Unit Names:	Hazardous Waste HW13, Hazardous Waste Unit HW1, Hazardous Waste Unit HW10, Hazardous Waste Unit HW11, Hazardous Waste Unit HW12, Hazardous Waste Unit HW14, Hazardous Waste Unit HW2, Hazardous Waste Unit HW3, Hazardous Waste Unit HW4, Hazardous Waste Unit HW5, Hazardous Waste Unit HW6, Hazardous Waste Unit HW7, Hazardous Waste Unit HW9, Mixed Waste Unit MW1, Mixed Waste Unit MW2, Mixed Waste Unit MW3, Mixed Waste Unit MW4, Mixed Waste Unit MW5, Mixed Waste Unit MW6, Mixed Waste Unit MW7, Mixed Waste Unit MW8
Event Description:	Mod Class 1 - No Prior Approval Required - UPDATED APPLICATION RECEIVED
Actual Date:	06/18/2019
EPA ID:	CA4890008986
Facility Type:	Permitted - Operating
Facility Name:	LAWRENCE BERKELEY NATIONAL LABORATORY
Project Manager:	ELENA ESPADA
Project Manager Lead:	Not reported
Supervisor:	TARYN STOKELL BUCK

Map ID
Direction
Distance
Elevation | Site | MAP FINDINGS | Database(s) | EDR ID Number / EPA ID Number

LAWRENCE BERKELEY NATIONAL LABORATORY (Continued) **S112836515**

Facility Status:	OPERATING PERMIT
Activity Type:	Renewal - With Changes
Permit Being Renewed:	New Operating Permit
Permit Being Modified:	Not reported
Final Date:	1993-05-04 00:00:00
Type:	RCRA
Title Description:	Permit 2 - Renewal #1 for HWHF (Bldgs 75, 75A, 69 area) and Replacement HWHF (Bldg 85 area)
Due Date:	Not reported
Comments:	Not reported
Unit Names:	CONTAIN1 - HAZARDO (GPRA Unit), CONTAIN2 - MIXED W (GPRA Unit), Hazardous Waste HW13, Hazardous Waste Unit HW1, Hazardous Waste Unit HW10, Hazardous Waste Unit HW11, Hazardous Waste Unit HW12, Hazardous Waste Unit HW14, Hazardous Waste Unit HW2, Hazardous Waste Unit HW3, Hazardous Waste Unit HW4, Hazardous Waste Unit HW5, Hazardous Waste Unit HW6, Hazardous Waste Unit HW7, Hazardous Waste Unit HW8, Hazardous Waste Unit HW9, Mixed Waste Unit MW1, Mixed Waste Unit MW2, Mixed Waste Unit MW3, Mixed Waste Unit MW4, Mixed Waste Unit MW5, Mixed Waste Unit MW6, Mixed Waste Unit MW7, Mixed Waste Unit MW8, TANKTRT1 - HAZARDO (GPRA Unit), TANKTRT2 - MIXED W (GPRA Unit)
Event Description:	Renewal - With Changes - FINAL PERMIT RENEWAL (EFFECTIVE)
Actual Date:	05/04/1993

EPA ID:	CA4890008986
Facility Type:	Permitted - Operating
Facility Name:	LAWRENCE BERKELEY NATIONAL LABORATORY
Project Manager:	ELENA ESPADA
Project Manager Lead:	Not reported
Supervisor:	TARYN STOKELL BUCK
Facility Status:	OPERATING PERMIT
Activity Type:	Renewal - With Changes
Permit Being Renewed:	Renewal - With Changes
Permit Being Modified:	Not reported
Final Date:	2006-11-17 00:00:00
Type:	RCRA
Title Description:	Permit 3 - Renewal #2
Due Date:	Not reported
Comments:	Not reported
Unit Names:	Hazardous Waste HW13, Hazardous Waste Unit HW1, Hazardous Waste Unit HW10, Hazardous Waste Unit HW11, Hazardous Waste Unit HW12, Hazardous Waste Unit HW2, Hazardous Waste Unit HW3, Hazardous Waste Unit HW4, Hazardous Waste Unit HW5, Hazardous Waste Unit HW6, Hazardous Waste Unit HW7, Hazardous Waste Unit HW9, Hazardous waste Unit HW14, Mixed Waste Unit MW1, Mixed Waste Unit MW2, Mixed Waste Unit MW3, Mixed Waste Unit MW4, Mixed Waste Unit MW5, Mixed Waste Unit MW6, Mixed Waste Unit MW7, Mixed Waste Unit MW8
Event Description:	Renewal - With Changes - PUBLIC COMMENT (BEGIN)
Actual Date:	11/30/2004

EPA ID:	CA4890008986
Facility Type:	Permitted - Operating
Facility Name:	LAWRENCE BERKELEY NATIONAL LABORATORY
Project Manager:	ELENA ESPADA
Project Manager Lead:	Not reported
Supervisor:	TARYN STOKELL BUCK
Facility Status:	OPERATING PERMIT
Activity Type:	Renewal - With Changes

Map ID
Direction
Distance
Elevation | Site | MAP FINDINGS | Database(s) | EDR ID Number / EPA ID Number

LAWRENCE BERKELEY NATIONAL LABORATORY (Continued) **S112836515**

Permit Being Renewed:	Renewal - With Changes
Permit Being Modified:	Not reported
Final Date:	Not reported
Type:	RCRA
Title Description:	Permit 4 - Renewal #3 - Minor Changes (treatment methods removed)
Due Date:	Not reported
Comments:	Application was hand delivered.
Unit Names:	Hazardous Waste HW13, Hazardous Waste Unit HW1, Hazardous Waste Unit HW10, Hazardous Waste Unit HW11, Hazardous Waste Unit HW12, Hazardous Waste Unit HW14, Hazardous Waste Unit HW2, Hazardous Waste Unit HW3, Hazardous Waste Unit HW4, Hazardous Waste Unit HW5, Hazardous Waste Unit HW6, Hazardous Waste Unit HW7, Hazardous Waste Unit HW9, Mixed Waste Unit MW1, Mixed Waste Unit MW2, Mixed Waste Unit MW3, Mixed Waste Unit MW4, Mixed Waste Unit MW5, Mixed Waste Unit MW6, Mixed Waste Unit MW7, Mixed Waste Unit MW8
Event Description:	Renewal - With Changes - APPLICATION PART B RECEIVED
Actual Date:	06/17/2016
EPA ID:	CA4890008986
Facility Type:	Permitted - Operating
Facility Name:	LAWRENCE BERKELEY NATIONAL LABORATORY
Project Manager:	ELENA ESPADA
Project Manager Lead:	Not reported
Supervisor:	TARYN STOKELL BUCK
Facility Status:	OPERATING PERMIT
Activity Type:	Mod Class 1 - No Prior Approval Required
Permit Being Renewed:	Not reported
Permit Being Modified:	Renewal - With Changes
Final Date:	2020-12-11 00:00:00
Type:	RCRA
Title Description:	Updated Contingency Plan Contact Information
Due Date:	Not reported
Comments:	Contingency plan revised pages redacted (personal info on Tables VIII-3 and -4)
Unit Names:	Hazardous Waste HW13, Hazardous Waste Unit HW1, Hazardous Waste Unit HW10, Hazardous Waste Unit HW11, Hazardous Waste Unit HW12, Hazardous Waste Unit HW14, Hazardous Waste Unit HW2, Hazardous Waste Unit HW3, Hazardous Waste Unit HW4, Hazardous Waste Unit HW5, Hazardous Waste Unit HW6, Hazardous Waste Unit HW7, Hazardous Waste Unit HW9, Mixed Waste Unit MW1, Mixed Waste Unit MW2, Mixed Waste Unit MW3, Mixed Waste Unit MW4, Mixed Waste Unit MW5, Mixed Waste Unit MW6, Mixed Waste Unit MW7, Mixed Waste Unit MW8
Event Description:	Mod Class 1 - No Prior Approval Required - CEQA APPROVED AND FINAL PERMIT ISSUED
Actual Date:	12/11/2020
EPA ID:	CA4890008986
Facility Type:	Permitted - Operating
Facility Name:	LAWRENCE BERKELEY NATIONAL LABORATORY
Project Manager:	ELENA ESPADA
Project Manager Lead:	Not reported
Supervisor:	TARYN STOKELL BUCK
Facility Status:	OPERATING PERMIT
Activity Type:	Mod Class 1 - No Prior Approval Required
Permit Being Renewed:	Not reported
Permit Being Modified:	Renewal - With Changes
Final Date:	2019-06-06 00:00:00

Map ID
Direction
Distance
Elevation Site

MAP FINDINGS

Database(s) EDR ID Number EPA ID Number

LAWRENCE BERKELEY NATIONAL LABORATORY (Continued) **S112836515**

Type:	RCRA
Title Description:	Emergency coordinator and facility contacts updates, added waste codes to existing waste streams (including 28 new EPA and 2 new CA waste codes)
Due Date:	Not reported
Comments:	Notice rec d 5/2/2019.
Unit Names:	Hazardous Waste HW13, Hazardous Waste Unit HW1, Hazardous Waste Unit HW10, Hazardous Waste Unit HW11, Hazardous Waste Unit HW12, Hazardous Waste Unit HW14, Hazardous Waste Unit HW2, Hazardous Waste Unit HW3, Hazardous Waste Unit HW4, Hazardous Waste Unit HW5, Hazardous Waste Unit HW6, Hazardous Waste Unit HW7, Hazardous Waste Unit HW9, Mixed Waste Unit MW1, Mixed Waste Unit MW2, Mixed Waste Unit MW3, Mixed Waste Unit MW4, Mixed Waste Unit MW5, Mixed Waste Unit MW6, Mixed Waste Unit MW7, Mixed Waste Unit MW8
Event Description:	Mod Class 1 - No Prior Approval Required - ACKNOWLEDGEMENT OF PERMIT MOD LETTER
Actual Date:	06/06/2019
EPA ID:	CA4890008986
Facility Type:	Permitted - Operating
Facility Name:	LAWRENCE BERKELEY NATIONAL LABORATORY
Project Manager:	ELENA ESPADA
Project Manager Lead:	Not reported
Supervisor:	TARYN STOKELL BUCK
Facility Status:	OPERATING PERMIT
Activity Type:	Renewal - With Changes
Permit Being Renewed:	Renewal - With Changes
Permit Being Modified:	Not reported
Final Date:	Not reported
Type:	RCRA
Title Description:	Permit 4 - Renewal #3 - Minor Changes (treatment methods removed)
Due Date:	01/20/2023
Comments:	Final application deadline revised to 12/22/2022 for PDF deliverables, 1/13/2023 for hard copy deliverables. LBNL milestone 1 met - 8/30 email, decision is Donner out; milestone 2 - application signed by 12/12, 12/13 email. All PDF deliverables rec d by 12/16/2022. Final edits RL PDF rec d 1/27.
Unit Names:	Hazardous Waste HW13, Hazardous Waste Unit HW1, Hazardous Waste Unit HW10, Hazardous Waste Unit HW11, Hazardous Waste Unit HW12, Hazardous Waste Unit HW14, Hazardous Waste Unit HW2, Hazardous Waste Unit HW3, Hazardous Waste Unit HW4, Hazardous Waste Unit HW5, Hazardous Waste Unit HW6, Hazardous Waste Unit HW7, Hazardous Waste Unit HW9, Mixed Waste Unit MW1, Mixed Waste Unit MW2, Mixed Waste Unit MW3, Mixed Waste Unit MW4, Mixed Waste Unit MW5, Mixed Waste Unit MW6, Mixed Waste Unit MW7, Mixed Waste Unit MW8
Event Description:	Renewal - With Changes - TECHNICAL COMPLETE LETTER
Actual Date:	01/27/2023
EPA ID:	CA4890008986
Facility Type:	Permitted - Operating
Facility Name:	LAWRENCE BERKELEY NATIONAL LABORATORY
Project Manager:	ELENA ESPADA
Project Manager Lead:	Not reported
Supervisor:	TARYN STOKELL BUCK
Facility Status:	OPERATING PERMIT
Activity Type:	Mod Class 1 - No Prior Approval Required
Permit Being Renewed:	Not reported

Map ID
Direction
Distance
Elevation Site

MAP FINDINGS

Database(s) EDR ID Number EPA ID Number

LAWRENCE BERKELEY NATIONAL LABORATORY (Continued) **S112836515**

Permit Being Modified:	Renewal - With Changes
Final Date:	2022-04-14 00:00:00
Type:	RCRA
Title Description:	Updated Contingency Plan Contact Information
Due Date:	Not reported
Comments:	Not reported
Unit Names:	Hazardous Waste HW13, Hazardous Waste Unit HW1, Hazardous Waste Unit HW10, Hazardous Waste Unit HW11, Hazardous Waste Unit HW12, Hazardous Waste Unit HW14, Hazardous Waste Unit HW2, Hazardous Waste Unit HW3, Hazardous Waste Unit HW4, Hazardous Waste Unit HW5, Hazardous Waste Unit HW6, Hazardous Waste Unit HW7, Hazardous Waste Unit HW9, Mixed Waste Unit MW1, Mixed Waste Unit MW2, Mixed Waste Unit MW3, Mixed Waste Unit MW4, Mixed Waste Unit MW5, Mixed Waste Unit MW6, Mixed Waste Unit MW7, Mixed Waste Unit MW8
Event Description:	Mod Class 1 - No Prior Approval Required - CEQA APPROVED AND FINAL PERMIT ISSUED
Actual Date:	04/14/2022
EPA ID:	CA4890008986
Facility Type:	Permitted - Operating
Facility Name:	LAWRENCE BERKELEY NATIONAL LABORATORY
Project Manager:	ELENA ESPADA
Project Manager Lead:	Not reported
Supervisor:	TARYN STOKELL BUCK
Facility Status:	OPERATING PERMIT
Activity Type:	Renewal - With Changes
Permit Being Renewed:	New Operating Permit
Permit Being Modified:	Not reported
Final Date:	1993-05-04 00:00:00
Type:	RCRA
Title Description:	Permit 2 - Renewal #1 for HWHF (Bldgs 75, 75A, 69 area) and Replacement HWHF (Bldg 85 area)
Due Date:	Not reported
Comments:	Not reported
Unit Names:	CONTAIN1 - HAZARDO (GPRA Unit), CONTAIN2 - MIXED W (GPRA Unit), Hazardous Waste HW13, Hazardous Waste Unit HW1, Hazardous Waste Unit HW10, Hazardous Waste Unit HW11, Hazardous Waste Unit HW12, Hazardous Waste Unit HW14, Hazardous Waste Unit HW2, Hazardous Waste Unit HW3, Hazardous Waste Unit HW4, Hazardous Waste Unit HW5, Hazardous Waste Unit HW6, Hazardous Waste Unit HW7, Hazardous Waste Unit HW8, Hazardous Waste Unit HW9, Mixed Waste Unit MW1, Mixed Waste Unit MW2, Mixed Waste Unit MW3, Mixed Waste Unit MW4, Mixed Waste Unit MW5, Mixed Waste Unit MW6, Mixed Waste Unit MW7, Mixed Waste Unit MW8, TANKTRT1 - HAZARDO (GPRA Unit), TANKTRT2 - MIXED W (GPRA Unit)
Event Description:	Renewal - With Changes - DRAFT PERMIT RENEWAL
Actual Date:	10/30/1992
EPA ID:	CA4890008986
Facility Type:	Permitted - Operating
Facility Name:	LAWRENCE BERKELEY NATIONAL LABORATORY
Project Manager:	ELENA ESPADA
Project Manager Lead:	Not reported
Supervisor:	TARYN STOKELL BUCK
Facility Status:	OPERATING PERMIT
Activity Type:	*Mod Class 2 - 2 or More Units
Permit Being Renewed:	Not reported
Permit Being Modified:	Renewal - With Changes

Map ID
Direction
Distance
Elevation | Site | MAP FINDINGS | Database(s) | EDR ID Number / EPA ID Number

LAWRENCE BERKELEY NATIONAL LABORATORY (Continued) **S112836515**

Final Date:	1999-05-20 00:00:00
Type:	RCRA
Title Description:	Class 1 and 2 Modifications - Replacement HWHF operational, name change to LBNL
Due Date:	Not reported
Comments:	mailings & publications for Class 1 and 2 mods by LBNL certified completed 1/15/1996
Unit Names:	Hazardous Waste HW13, Hazardous Waste Unit HW1, Hazardous Waste Unit HW10, Hazardous Waste Unit HW11, Hazardous Waste Unit HW12, Hazardous Waste Unit HW14, Hazardous Waste Unit HW2, Hazardous Waste Unit HW3, Hazardous Waste Unit HW4, Hazardous Waste Unit HW5, Hazardous Waste Unit HW6, Hazardous Waste Unit HW7, Hazardous Waste Unit HW8, Hazardous Waste Unit HW9, Mixed Waste Unit MW1, Mixed Waste Unit MW2, Mixed Waste Unit MW3, Mixed Waste Unit MW4, Mixed Waste Unit MW5, Mixed Waste Unit MW6, Mixed Waste Unit MW7, Mixed Waste Unit MW8
Event Description:	*Mod Class 2 - 2 or More Units - PUBLIC NOTICE BY PERMITTEE
Actual Date:	01/05/1996
EPA ID:	CA4890008986
Facility Type:	Permitted - Operating
Facility Name:	LAWRENCE BERKELEY NATIONAL LABORATORY
Project Manager:	ELENA ESPADA
Project Manager Lead:	Not reported
Supervisor:	TARYN STOKELL BUCK
Facility Status:	OPERATING PERMIT
Activity Type:	Renewal - With Changes
Permit Being Renewed:	Renewal - With Changes
Permit Being Modified:	Not reported
Final Date:	Not reported
Type:	RCRA
Title Description:	Permit 4 - Renewal #3 - Minor Changes (treatment methods removed)
Due Date:	Not reported
Comments:	Not reported
Unit Names:	Hazardous Waste HW13, Hazardous Waste Unit HW1, Hazardous Waste Unit HW10, Hazardous Waste Unit HW11, Hazardous Waste Unit HW12, Hazardous Waste Unit HW14, Hazardous Waste Unit HW2, Hazardous Waste Unit HW3, Hazardous Waste Unit HW4, Hazardous Waste Unit HW5, Hazardous Waste Unit HW6, Hazardous Waste Unit HW7, Hazardous Waste Unit HW9, Mixed Waste Unit MW1, Mixed Waste Unit MW2, Mixed Waste Unit MW3, Mixed Waste Unit MW4, Mixed Waste Unit MW5, Mixed Waste Unit MW6, Mixed Waste Unit MW7, Mixed Waste Unit MW8
Event Description:	Renewal - With Changes - INITIAL ADMINISTRATIVE REVIEW COMPLETED
Actual Date:	07/13/2016
EPA ID:	CA4890008986
Facility Type:	Permitted - Operating
Facility Name:	LAWRENCE BERKELEY NATIONAL LABORATORY
Project Manager:	ELENA ESPADA
Project Manager Lead:	Not reported
Supervisor:	TARYN STOKELL BUCK
Facility Status:	OPERATING PERMIT
Activity Type:	New Operating Permit
Permit Being Renewed:	Not reported
Permit Being Modified:	Not reported
Final Date:	1983-11-07 00:00:00
Type:	RCRA
Title Description:	Permit 1 - Initial Operating Permit (HWHF at Bldgs 75, 69A area)

Map ID
Direction
Distance
Elevation Site

MAP FINDINGS

Database(s) EDR ID Number EPA ID Number

LAWRENCE BERKELEY NATIONAL LABORATORY (Continued) **S112836515**

Due Date:	Not reported
Comments:	Not reported
Unit Names:	CONTAIN1 - HAZARDO (GPRA Unit)
Event Description:	New Operating Permit - CALL-IN LETTER ISSUED
Actual Date:	02/01/1983
EPA ID:	CA4890008986
Facility Type:	Permitted - Operating
Facility Name:	LAWRENCE BERKELEY NATIONAL LABORATORY
Project Manager:	ELENA ESPADA
Project Manager Lead:	Not reported
Supervisor:	TARYN STOKELL BUCK
Facility Status:	OPERATING PERMIT
Activity Type:	New Operating Permit
Permit Being Renewed:	Not reported
Permit Being Modified:	Not reported
Final Date:	1983-11-07 00:00:00
Type:	RCRA
Title Description:	Permit 1 - Initial Operating Permit (HWHF at Bldgs 75, 69A area)
Due Date:	Not reported
Comments:	Not reported
Unit Names:	CONTAIN1 - HAZARDO (GPRA Unit)
Event Description:	New Operating Permit - APPLICATION PART B RECEIVED
Actual Date:	05/06/1983
EPA ID:	CA4890008986
Facility Type:	Permitted - Operating
Facility Name:	LAWRENCE BERKELEY NATIONAL LABORATORY
Project Manager:	ELENA ESPADA
Project Manager Lead:	Not reported
Supervisor:	TARYN STOKELL BUCK
Facility Status:	OPERATING PERMIT
Activity Type:	*Mod Class 1 - No Prior Approval Required
Permit Being Renewed:	Not reported
Permit Being Modified:	Renewal - With Changes
Final Date:	2015-04-06 00:00:00
Type:	RCRA
Title Description:	Updated List of Emergency Coordinators; Addition of Waste Codes to three waste streams, etc.
Due Date:	Not reported
Comments:	Revised Part A & B pages submitted 5/29/2015
Unit Names:	Hazardous Waste HW13, Hazardous Waste Unit HW1, Hazardous Waste Unit HW10, Hazardous Waste Unit HW11, Hazardous Waste Unit HW12, Hazardous Waste Unit HW14, Hazardous Waste Unit HW2, Hazardous Waste Unit HW3, Hazardous Waste Unit HW4, Hazardous Waste Unit HW5, Hazardous Waste Unit HW6, Hazardous Waste Unit HW7, Hazardous Waste Unit HW9, Mixed Waste Unit MW1, Mixed Waste Unit MW2, Mixed Waste Unit MW3, Mixed Waste Unit MW4, Mixed Waste Unit MW5, Mixed Waste Unit MW6, Mixed Waste Unit MW7, Mixed Waste Unit MW8
Event Description:	*Mod Class 1 - No Prior Approval Required - FINAL PERMIT MODIFICATION (EFFECTIVE)
Actual Date:	02/09/2015
EPA ID:	CA4890008986
Facility Type:	Permitted - Operating
Facility Name:	LAWRENCE BERKELEY NATIONAL LABORATORY
Project Manager:	ELENA ESPADA

Map ID
Direction
Distance
Elevation | Site | MAP FINDINGS | Database(s) | EDR ID Number / EPA ID Number

LAWRENCE BERKELEY NATIONAL LABORATORY (Continued) **S112836515**

Project Manager Lead:	Not reported
Supervisor:	TARYN STOKELL BUCK
Facility Status:	OPERATING PERMIT
Activity Type:	Renewal - With Changes
Permit Being Renewed:	New Operating Permit
Permit Being Modified:	Not reported
Final Date:	1993-05-04 00:00:00
Type:	RCRA
Title Description:	Permit 2 - Renewal #1 for HWHF (Bldgs 75, 75A, 69 area) and Replacement HWHF (Bldg 85 area)
Due Date:	Not reported
Comments:	Not reported
Unit Names:	CONTAIN1 - HAZARDO (GPRA Unit), CONTAIN2 - MIXED W (GPRA Unit), Hazardous Waste HW13, Hazardous Waste Unit HW1, Hazardous Waste Unit HW10, Hazardous Waste Unit HW11, Hazardous Waste Unit HW12, Hazardous Waste Unit HW14, Hazardous Waste Unit HW2, Hazardous Waste Unit HW3, Hazardous Waste Unit HW4, Hazardous Waste Unit HW5, Hazardous Waste Unit HW6, Hazardous Waste Unit HW7, Hazardous Waste Unit HW8, Hazardous Waste Unit HW9, Mixed Waste Unit MW1, Mixed Waste Unit MW2, Mixed Waste Unit MW3, Mixed Waste Unit MW4, Mixed Waste Unit MW5, Mixed Waste Unit MW6, Mixed Waste Unit MW7, Mixed Waste Unit MW8, TANKTRT1 - HAZARDO (GPRA Unit), TANKTRT2 - MIXED W (GPRA Unit)
Event Description:	Renewal - With Changes - CEQA DETERMINATION
Actual Date:	05/04/1993
EPA ID:	CA4890008986
Facility Type:	Permitted - Operating
Facility Name:	LAWRENCE BERKELEY NATIONAL LABORATORY
Project Manager:	ELENA ESPADA
Project Manager Lead:	Not reported
Supervisor:	TARYN STOKELL BUCK
Facility Status:	OPERATING PERMIT
Activity Type:	Renewal - With Changes
Permit Being Renewed:	Renewal - With Changes
Permit Being Modified:	Not reported
Final Date:	2006-11-17 00:00:00
Type:	RCRA
Title Description:	Permit 3 - Renewal #2
Due Date:	Not reported
Comments:	Not reported
Unit Names:	Hazardous Waste HW13, Hazardous Waste Unit HW1, Hazardous Waste Unit HW10, Hazardous Waste Unit HW11, Hazardous Waste Unit HW12, Hazardous Waste Unit HW2, Hazardous Waste Unit HW3, Hazardous Waste Unit HW4, Hazardous Waste Unit HW5, Hazardous Waste Unit HW6, Hazardous Waste Unit HW7, Hazardous Waste Unit HW9, Hazardous waste Unit HW14, Mixed Waste Unit MW1, Mixed Waste Unit MW2, Mixed Waste Unit MW3, Mixed Waste Unit MW4, Mixed Waste Unit MW5, Mixed Waste Unit MW6, Mixed Waste Unit MW7, Mixed Waste Unit MW8
Event Description:	Renewal - With Changes - FINAL PERMIT RENEWAL (EFFECTIVE)
Actual Date:	07/31/2007
EPA ID:	CA4890008986
Facility Type:	Permitted - Operating
Facility Name:	LAWRENCE BERKELEY NATIONAL LABORATORY
Project Manager:	ELENA ESPADA
Project Manager Lead:	Not reported
Supervisor:	TARYN STOKELL BUCK

Map ID
Direction
Distance
Elevation | Site | MAP FINDINGS | Database(s) | EDR ID Number EPA ID Number

LAWRENCE BERKELEY NATIONAL LABORATORY (Continued) **S112836515**

Facility Status:	OPERATING PERMIT
Activity Type:	Renewal - With Changes
Permit Being Renewed:	Renewal - With Changes
Permit Being Modified:	Not reported
Final Date:	Not reported
Type:	RCRA
Title Description:	Permit 4 - Renewal #3 - Minor Changes (treatment methods removed)
Due Date:	Not reported
Comments:	Not reported
Unit Names:	Hazardous Waste HW13, Hazardous Waste Unit HW1, Hazardous Waste Unit HW10, Hazardous Waste Unit HW11, Hazardous Waste Unit HW12, Hazardous Waste Unit HW14, Hazardous Waste Unit HW2, Hazardous Waste Unit HW3, Hazardous Waste Unit HW4, Hazardous Waste Unit HW5, Hazardous Waste Unit HW6, Hazardous Waste Unit HW7, Hazardous Waste Unit HW9, Mixed Waste Unit MW1, Mixed Waste Unit MW2, Mixed Waste Unit MW3, Mixed Waste Unit MW4, Mixed Waste Unit MW5, Mixed Waste Unit MW6, Mixed Waste Unit MW7, Mixed Waste Unit MW8
Event Description:	Renewal - With Changes - ADMINISTRATIVE REVIEW APPROVED
Actual Date:	07/15/2016

EPA ID:	CA4890008986
Facility Type:	Permitted - Operating
Facility Name:	LAWRENCE BERKELEY NATIONAL LABORATORY
Project Manager:	ELENA ESPADA
Project Manager Lead:	Not reported
Supervisor:	TARYN STOKELL BUCK
Facility Status:	OPERATING PERMIT
Activity Type:	Renewal - With Changes
Permit Being Renewed:	New Operating Permit
Permit Being Modified:	Not reported
Final Date:	1993-05-04 00:00:00
Type:	RCRA
Title Description:	Permit 2 - Renewal #1 for HWHF (Bldgs 75, 75A, 69 area) and Replacement HWHF (Bldg 85 area)
Due Date:	Not reported
Comments:	Not reported
Unit Names:	CONTAIN1 - HAZARDO (GPRA Unit), CONTAIN2 - MIXED W (GPRA Unit), Hazardous Waste HW13, Hazardous Waste Unit HW1, Hazardous Waste Unit HW10, Hazardous Waste Unit HW11, Hazardous Waste Unit HW12, Hazardous Waste Unit HW14, Hazardous Waste Unit HW2, Hazardous Waste Unit HW3, Hazardous Waste Unit HW4, Hazardous Waste Unit HW5, Hazardous Waste Unit HW6, Hazardous Waste Unit HW7, Hazardous Waste Unit HW8, Hazardous Waste Unit HW9, Mixed Waste Unit MW1, Mixed Waste Unit MW2, Mixed Waste Unit MW3, Mixed Waste Unit MW4, Mixed Waste Unit MW5, Mixed Waste Unit MW6, Mixed Waste Unit MW7, Mixed Waste Unit MW8, TANKTRT1 - HAZARDO (GPRA Unit), TANKTRT2 - MIXED W (GPRA Unit)
Event Description:	Renewal - With Changes - PUBLIC COMMENT (BEGIN)
Actual Date:	10/30/1992

EPA ID:	CA4890008986
Facility Type:	Permitted - Operating
Facility Name:	LAWRENCE BERKELEY NATIONAL LABORATORY
Project Manager:	ELENA ESPADA
Project Manager Lead:	Not reported
Supervisor:	TARYN STOKELL BUCK
Facility Status:	OPERATING PERMIT
Activity Type:	Mod Class 1 - No Prior Approval Required

Map ID
Direction
Distance
Elevation Site

MAP FINDINGS

Database(s) EDR ID Number EPA ID Number

LAWRENCE BERKELEY NATIONAL LABORATORY (Continued) **S112836515**

Permit Being Renewed:	Not reported
Permit Being Modified:	Renewal - With Changes
Final Date:	2020-12-11 00:00:00
Type:	RCRA
Title Description:	Updated Contingency Plan Contact Information
Due Date:	Not reported
Comments:	Not reported
Unit Names:	Hazardous Waste HW13, Hazardous Waste Unit HW1, Hazardous Waste Unit HW10, Hazardous Waste Unit HW11, Hazardous Waste Unit HW12, Hazardous Waste Unit HW14, Hazardous Waste Unit HW2, Hazardous Waste Unit HW3, Hazardous Waste Unit HW4, Hazardous Waste Unit HW5, Hazardous Waste Unit HW6, Hazardous Waste Unit HW7, Hazardous Waste Unit HW9, Mixed Waste Unit MW1, Mixed Waste Unit MW2, Mixed Waste Unit MW3, Mixed Waste Unit MW4, Mixed Waste Unit MW5, Mixed Waste Unit MW6, Mixed Waste Unit MW7, Mixed Waste Unit MW8
Event Description:	Mod Class 1 - No Prior Approval Required - CLASS DETERMINATION
Actual Date:	12/11/2020
EPA ID:	CA4890008986
Facility Type:	Permitted - Operating
Facility Name:	LAWRENCE BERKELEY NATIONAL LABORATORY
Project Manager:	ELENA ESPADA
Project Manager Lead:	Not reported
Supervisor:	TARYN STOKELL BUCK
Facility Status:	OPERATING PERMIT
Activity Type:	*Mod Class 1* - Prior Approval Required
Permit Being Renewed:	Not reported
Permit Being Modified:	Renewal - With Changes
Final Date:	2009-08-31 00:00:00
Type:	RCRA
Title Description:	Class 1 Modification - Updated List of Emergency Coordinators, Org Chart; Addition of Waste Codes to two waste streams, etc.
Due Date:	Not reported
Comments:	Revised permit issued.
Unit Names:	Hazardous Waste HW13, Hazardous Waste Unit HW1, Hazardous Waste Unit HW10, Hazardous Waste Unit HW11, Hazardous Waste Unit HW12, Hazardous Waste Unit HW14, Hazardous Waste Unit HW2, Hazardous Waste Unit HW3, Hazardous Waste Unit HW4, Hazardous Waste Unit HW5, Hazardous Waste Unit HW6, Hazardous Waste Unit HW7, Hazardous Waste Unit HW9, Mixed Waste Unit MW1, Mixed Waste Unit MW2, Mixed Waste Unit MW3, Mixed Waste Unit MW4, Mixed Waste Unit MW5, Mixed Waste Unit MW6, Mixed Waste Unit MW7, Mixed Waste Unit MW8
Event Description:	*Mod Class 1* - Prior Approval Required - FINAL PERMIT MODIFICATION (EXPIRES)
Actual Date:	12/21/2016
EPA ID:	CA4890008986
Facility Type:	Permitted - Operating
Facility Name:	LAWRENCE BERKELEY NATIONAL LABORATORY
Project Manager:	ELENA ESPADA
Project Manager Lead:	Not reported
Supervisor:	TARYN STOKELL BUCK
Facility Status:	OPERATING PERMIT
Activity Type:	Renewal - With Changes
Permit Being Renewed:	New Operating Permit
Permit Being Modified:	Not reported
Final Date:	1993-05-04 00:00:00

Map ID
Direction
Distance
Elevation Site

MAP FINDINGS

Database(s) EDR ID Number EPA ID Number

LAWRENCE BERKELEY NATIONAL LABORATORY (Continued) **S112836515**

Type: RCRA
Title Description: Permit 2 - Renewal #1 for HWHF (Bldgs 75, 75A, 69 area) and Replacement HWHF (Bldg 85 area)
Due Date: Not reported
Comments: Not reported
Unit Names: CONTAIN1 - HAZARDO (GPRA Unit), CONTAIN2 - MIXED W (GPRA Unit), Hazardous Waste HW13, Hazardous Waste Unit HW1, Hazardous Waste Unit HW10, Hazardous Waste Unit HW11, Hazardous Waste Unit HW12, Hazardous Waste Unit HW14, Hazardous Waste Unit HW2, Hazardous Waste Unit HW3, Hazardous Waste Unit HW4, Hazardous Waste Unit HW5, Hazardous Waste Unit HW6, Hazardous Waste Unit HW7, Hazardous Waste Unit HW8, Hazardous Waste Unit HW9, Mixed Waste Unit MW1, Mixed Waste Unit MW2, Mixed Waste Unit MW3, Mixed Waste Unit MW4, Mixed Waste Unit MW5, Mixed Waste Unit MW6, Mixed Waste Unit MW7, Mixed Waste Unit MW8, TANKTRT1 - HAZARDO (GPRA Unit), TANKTRT2 - MIXED W (GPRA Unit)
Event Description: Renewal - With Changes - FINAL PERMIT RENEWAL
Actual Date: 05/04/1993

EPA ID: CA4890008986
Facility Type: Permitted - Operating
Facility Name: LAWRENCE BERKELEY NATIONAL LABORATORY
Project Manager: ELENA ESPADA
Project Manager Lead: Not reported
Supervisor: TARYN STOKELL BUCK
Facility Status: OPERATING PERMIT
Activity Type: Renewal - With Changes
Permit Being Renewed: New Operating Permit
Permit Being Modified: Not reported
Final Date: 1993-05-04 00:00:00
Type: RCRA
Title Description: Permit 2 - Renewal #1 for HWHF (Bldgs 75, 75A, 69 area) and Replacement HWHF (Bldg 85 area)
Due Date: Not reported
Comments: Not reported
Unit Names: CONTAIN1 - HAZARDO (GPRA Unit), CONTAIN2 - MIXED W (GPRA Unit), Hazardous Waste HW13, Hazardous Waste Unit HW1, Hazardous Waste Unit HW10, Hazardous Waste Unit HW11, Hazardous Waste Unit HW12, Hazardous Waste Unit HW14, Hazardous Waste Unit HW2, Hazardous Waste Unit HW3, Hazardous Waste Unit HW4, Hazardous Waste Unit HW5, Hazardous Waste Unit HW6, Hazardous Waste Unit HW7, Hazardous Waste Unit HW8, Hazardous Waste Unit HW9, Mixed Waste Unit MW1, Mixed Waste Unit MW2, Mixed Waste Unit MW3, Mixed Waste Unit MW4, Mixed Waste Unit MW5, Mixed Waste Unit MW6, Mixed Waste Unit MW7, Mixed Waste Unit MW8, TANKTRT1 - HAZARDO (GPRA Unit), TANKTRT2 - MIXED W (GPRA Unit)
Event Description: Renewal - With Changes - PUBLIC COMMENT (END)
Actual Date: 12/14/1992

EPA ID: CA4890008986
Facility Type: Permitted - Operating
Facility Name: LAWRENCE BERKELEY NATIONAL LABORATORY
Project Manager: ELENA ESPADA
Project Manager Lead: Not reported
Supervisor: TARYN STOKELL BUCK
Facility Status: OPERATING PERMIT
Activity Type: Renewal - With Changes
Permit Being Renewed: Renewal - With Changes
Permit Being Modified: Not reported

Map ID
Direction
Distance
Elevation | Site | MAP FINDINGS | Database(s) | EDR ID Number EPA ID Number

LAWRENCE BERKELEY NATIONAL LABORATORY (Continued) **S112836515**

Final Date:	Not reported
Type:	RCRA
Title Description:	Permit 4 - Renewal #3 - Minor Changes (treatment methods removed)
Due Date:	Not reported
Comments:	Not reported
Unit Names:	Hazardous Waste HW13, Hazardous Waste Unit HW1, Hazardous Waste Unit HW10, Hazardous Waste Unit HW11, Hazardous Waste Unit HW12, Hazardous Waste Unit HW14, Hazardous Waste Unit HW2, Hazardous Waste Unit HW3, Hazardous Waste Unit HW4, Hazardous Waste Unit HW5, Hazardous Waste Unit HW6, Hazardous Waste Unit HW7, Hazardous Waste Unit HW9, Mixed Waste Unit MW1, Mixed Waste Unit MW2, Mixed Waste Unit MW3, Mixed Waste Unit MW4, Mixed Waste Unit MW5, Mixed Waste Unit MW6, Mixed Waste Unit MW7, Mixed Waste Unit MW8
Event Description:	Renewal - With Changes - CALL-IN LETTER ISSUED
Actual Date:	11/24/2015
EPA ID:	CA4890008986
Facility Type:	Permitted - Operating
Facility Name:	LAWRENCE BERKELEY NATIONAL LABORATORY
Project Manager:	ELENA ESPADA
Project Manager Lead:	Not reported
Supervisor:	TARYN STOKELL BUCK
Facility Status:	OPERATING PERMIT
Activity Type:	*Mod Class 1 - No Prior Approval Required
Permit Being Renewed:	Not reported
Permit Being Modified:	Renewal - With Changes
Final Date:	2015-04-06 00:00:00
Type:	RCRA
Title Description:	Updated List of Emergency Coordinators; Addition of Waste Codes to three waste streams, etc.
Due Date:	Not reported
Comments:	Not reported
Unit Names:	Hazardous Waste HW13, Hazardous Waste Unit HW1, Hazardous Waste Unit HW10, Hazardous Waste Unit HW11, Hazardous Waste Unit HW12, Hazardous Waste Unit HW14, Hazardous Waste Unit HW2, Hazardous Waste Unit HW3, Hazardous Waste Unit HW4, Hazardous Waste Unit HW5, Hazardous Waste Unit HW6, Hazardous Waste Unit HW7, Hazardous Waste Unit HW9, Mixed Waste Unit MW1, Mixed Waste Unit MW2, Mixed Waste Unit MW3, Mixed Waste Unit MW4, Mixed Waste Unit MW5, Mixed Waste Unit MW6, Mixed Waste Unit MW7, Mixed Waste Unit MW8
Event Description:	*Mod Class 1 - No Prior Approval Required - PUBLIC NOTICE BY PERMITTEE
Actual Date:	04/22/2015
EPA ID:	CA4890008986
Facility Type:	Permitted - Operating
Facility Name:	LAWRENCE BERKELEY NATIONAL LABORATORY
Project Manager:	ELENA ESPADA
Project Manager Lead:	Not reported
Supervisor:	TARYN STOKELL BUCK
Facility Status:	OPERATING PERMIT
Activity Type:	Renewal - With Changes
Permit Being Renewed:	Renewal - With Changes
Permit Being Modified:	Not reported
Final Date:	Not reported
Type:	RCRA
Title Description:	Permit 4 - Renewal #3 - Minor Changes (treatment methods removed)
Due Date:	Not reported

Map ID
Direction
Distance
Elevation | Site | MAP FINDINGS | Database(s) | EDR ID Number / EPA ID Number

LAWRENCE BERKELEY NATIONAL LABORATORY (Continued) **S112836515**

Comments:	2/25/20 proceed without 2nd NOD. [2.7 yrs] OLC reviewed variance in permit and other alts for offsite issue (incl coord with other campus cases) 10/9/18-12/20/19. LBNL prefer to revise the appl w/o 2nd NOD. 2/3/20 LBNL letter with atty memo formally requested DTSC atty mtg, declined by OLC due to staff avail issues. 2/25/20 LBNL atty maintains Donner is onsite; resolution needed at atty-OLC level for final dec w/o fac challenge [ltd OLC avail in 2020 due to VSP priorities].
Unit Names:	Hazardous Waste HW13, Hazardous Waste Unit HW1, Hazardous Waste Unit HW10, Hazardous Waste Unit HW11, Hazardous Waste Unit HW12, Hazardous Waste Unit HW14, Hazardous Waste Unit HW2, Hazardous Waste Unit HW3, Hazardous Waste Unit HW4, Hazardous Waste Unit HW5, Hazardous Waste Unit HW6, Hazardous Waste Unit HW7, Hazardous Waste Unit HW9, Mixed Waste Unit MW1, Mixed Waste Unit MW2, Mixed Waste Unit MW3, Mixed Waste Unit MW4, Mixed Waste Unit MW5, Mixed Waste Unit MW6, Mixed Waste Unit MW7, Mixed Waste Unit MW8
Event Description:	Renewal - With Changes - TECHNICAL REVIEW COMPLETED
Actual Date:	06/23/2022
EPA ID:	CA4890008986
Facility Type:	Permitted - Operating
Facility Name:	LAWRENCE BERKELEY NATIONAL LABORATORY
Project Manager:	ELENA ESPADA
Project Manager Lead:	Not reported
Supervisor:	TARYN STOKELL BUCK
Facility Status:	OPERATING PERMIT
Activity Type:	Renewal - With Changes
Permit Being Renewed:	New Operating Permit
Permit Being Modified:	Not reported
Final Date:	1993-05-04 00:00:00
Type:	RCRA
Title Description:	Permit 2 - Renewal #1 for HWHF (Bldgs 75, 75A, 69 area) and Replacement HWHF (Bldg 85 area)
Due Date:	Not reported
Comments:	Not reported
Unit Names:	CONTAIN1 - HAZARDO (GPRA Unit), CONTAIN2 - MIXED W (GPRA Unit), Hazardous Waste HW13, Hazardous Waste Unit HW1, Hazardous Waste Unit HW10, Hazardous Waste Unit HW11, Hazardous Waste Unit HW12, Hazardous Waste Unit HW14, Hazardous Waste Unit HW2, Hazardous Waste Unit HW3, Hazardous Waste Unit HW4, Hazardous Waste Unit HW5, Hazardous Waste Unit HW6, Hazardous Waste Unit HW7, Hazardous Waste Unit HW8, Hazardous Waste Unit HW9, Mixed Waste Unit MW1, Mixed Waste Unit MW2, Mixed Waste Unit MW3, Mixed Waste Unit MW4, Mixed Waste Unit MW5, Mixed Waste Unit MW6, Mixed Waste Unit MW7, Mixed Waste Unit MW8, TANKTRT1 - HAZARDO (GPRA Unit), TANKTRT2 - MIXED W (GPRA Unit)
Event Description:	Renewal - With Changes - 1ST NOTICE OF DEFICIENCY ISSUED
Actual Date:	01/31/1989
EPA ID:	CA4890008986
Facility Type:	Permitted - Operating
Facility Name:	LAWRENCE BERKELEY NATIONAL LABORATORY
Project Manager:	ELENA ESPADA
Project Manager Lead:	Not reported
Supervisor:	TARYN STOKELL BUCK
Facility Status:	OPERATING PERMIT
Activity Type:	Renewal - With Changes
Permit Being Renewed:	Renewal - With Changes
Permit Being Modified:	Not reported

Map ID
Direction
Distance
Elevation Site

MAP FINDINGS

Database(s) EDR ID Number EPA ID Number

LAWRENCE BERKELEY NATIONAL LABORATORY (Continued) **S112836515**

Final Date:	2006-11-17 00:00:00
Type:	RCRA
Title Description:	Permit 3 - Renewal #2
Due Date:	Not reported
Comments:	Not reported
Unit Names:	Hazardous Waste HW13, Hazardous Waste Unit HW1, Hazardous Waste Unit HW10, Hazardous Waste Unit HW11, Hazardous Waste Unit HW12, Hazardous Waste Unit HW2, Hazardous Waste Unit HW3, Hazardous Waste Unit HW4, Hazardous Waste Unit HW5, Hazardous Waste Unit HW6, Hazardous Waste Unit HW7, Hazardous Waste Unit HW9, Hazardous waste Unit HW14, Mixed Waste Unit MW1, Mixed Waste Unit MW2, Mixed Waste Unit MW3, Mixed Waste Unit MW4, Mixed Waste Unit MW5, Mixed Waste Unit MW6, Mixed Waste Unit MW7, Mixed Waste Unit MW8
Event Description:	Renewal - With Changes - FINAL PERMIT RENEWAL
Actual Date:	11/17/2006
EPA ID:	CA4890008986
Facility Type:	Permitted - Operating
Facility Name:	LAWRENCE BERKELEY NATIONAL LABORATORY
Project Manager:	ELENA ESPADA
Project Manager Lead:	Not reported
Supervisor:	TARYN STOKELL BUCK
Facility Status:	OPERATING PERMIT
Activity Type:	Renewal - With Changes
Permit Being Renewed:	Renewal - With Changes
Permit Being Modified:	Not reported
Final Date:	Not reported
Type:	RCRA
Title Description:	Permit 4 - Renewal #3 - Minor Changes (treatment methods removed)
Due Date:	10/30/2016
Comments:	Permit Renewal Application receipt noticed.
Unit Names:	Hazardous Waste HW13, Hazardous Waste Unit HW1, Hazardous Waste Unit HW10, Hazardous Waste Unit HW11, Hazardous Waste Unit HW12, Hazardous Waste Unit HW14, Hazardous Waste Unit HW2, Hazardous Waste Unit HW3, Hazardous Waste Unit HW4, Hazardous Waste Unit HW5, Hazardous Waste Unit HW6, Hazardous Waste Unit HW7, Hazardous Waste Unit HW9, Mixed Waste Unit MW1, Mixed Waste Unit MW2, Mixed Waste Unit MW3, Mixed Waste Unit MW4, Mixed Waste Unit MW5, Mixed Waste Unit MW6, Mixed Waste Unit MW7, Mixed Waste Unit MW8
Event Description:	Renewal - With Changes - PUBLIC NOTICE - PERMIT RECEIVED
Actual Date:	09/23/2016
EPA ID:	CA4890008986
Facility Type:	Permitted - Operating
Facility Name:	LAWRENCE BERKELEY NATIONAL LABORATORY
Project Manager:	ELENA ESPADA
Project Manager Lead:	Not reported
Supervisor:	TARYN STOKELL BUCK
Facility Status:	OPERATING PERMIT
Activity Type:	Mod Class 1 - No Prior Approval Required
Permit Being Renewed:	Not reported
Permit Being Modified:	Renewal - With Changes
Final Date:	2019-06-06 00:00:00
Type:	RCRA
Title Description:	Emergency coordinator and facility contacts updates, added waste codes to existing waste streams (including 28 new EPA and 2 new CA waste codes)

Map ID
Direction
Distance
Elevation | Site | MAP FINDINGS | Database(s) | EDR ID Number / EPA ID Number

LAWRENCE BERKELEY NATIONAL LABORATORY (Continued) **S112836515**

Due Date:	06/01/2019
Comments:	Replacement pages redacted for public page (signatures/sensitive info).
Unit Names:	Hazardous Waste HW13, Hazardous Waste Unit HW1, Hazardous Waste Unit HW10, Hazardous Waste Unit HW11, Hazardous Waste Unit HW12, Hazardous Waste Unit HW14, Hazardous Waste Unit HW2, Hazardous Waste Unit HW3, Hazardous Waste Unit HW4, Hazardous Waste Unit HW5, Hazardous Waste Unit HW6, Hazardous Waste Unit HW7, Hazardous Waste Unit HW9, Mixed Waste Unit MW1, Mixed Waste Unit MW2, Mixed Waste Unit MW3, Mixed Waste Unit MW4, Mixed Waste Unit MW5, Mixed Waste Unit MW6, Mixed Waste Unit MW7, Mixed Waste Unit MW8
Event Description:	Mod Class 1 - No Prior Approval Required - FINAL PERMIT MODIFICATION
Actual Date:	06/06/2019
EPA ID:	CA4890008986
Facility Type:	Permitted - Operating
Facility Name:	LAWRENCE BERKELEY NATIONAL LABORATORY
Project Manager:	ELENA ESPADA
Project Manager Lead:	Not reported
Supervisor:	TARYN STOKELL BUCK
Facility Status:	OPERATING PERMIT
Activity Type:	Mod Class 1 - No Prior Approval Required
Permit Being Renewed:	Not reported
Permit Being Modified:	Renewal - With Changes
Final Date:	2019-06-06 00:00:00
Type:	RCRA
Title Description:	Emergency coordinator and facility contacts updates, added waste codes to existing waste streams (including 28 new EPA and 2 new CA waste codes)
Due Date:	Not reported
Comments:	Replacement pages redacted for public page (signatures/sensitive info).
Unit Names:	Hazardous Waste HW13, Hazardous Waste Unit HW1, Hazardous Waste Unit HW10, Hazardous Waste Unit HW11, Hazardous Waste Unit HW12, Hazardous Waste Unit HW14, Hazardous Waste Unit HW2, Hazardous Waste Unit HW3, Hazardous Waste Unit HW4, Hazardous Waste Unit HW5, Hazardous Waste Unit HW6, Hazardous Waste Unit HW7, Hazardous Waste Unit HW9, Mixed Waste Unit MW1, Mixed Waste Unit MW2, Mixed Waste Unit MW3, Mixed Waste Unit MW4, Mixed Waste Unit MW5, Mixed Waste Unit MW6, Mixed Waste Unit MW7, Mixed Waste Unit MW8
Event Description:	Mod Class 1 - No Prior Approval Required - FINAL PERMIT MODIFICATION (EFFECTIVE)
Actual Date:	06/03/2019
EPA ID:	CA4890008986
Facility Type:	Permitted - Operating
Facility Name:	LAWRENCE BERKELEY NATIONAL LABORATORY
Project Manager:	ELENA ESPADA
Project Manager Lead:	Not reported
Supervisor:	TARYN STOKELL BUCK
Facility Status:	OPERATING PERMIT
Activity Type:	*Mod Class 2 - 2 or More Units
Permit Being Renewed:	Not reported
Permit Being Modified:	Renewal - With Changes
Final Date:	1999-05-20 00:00:00
Type:	RCRA
Title Description:	Class 1 and 2 Modifications - Replacement HWHF operational, name

Map ID
Direction
Distance
Elevation Site

MAP FINDINGS

Database(s) EDR ID Number EPA ID Number

LAWRENCE BERKELEY NATIONAL LABORATORY (Continued) **S112836515**

change to LBNL
Due Date: Not reported
Comments: Not reported
Unit Names: Hazardous Waste HW13, Hazardous Waste Unit HW1, Hazardous Waste Unit HW10, Hazardous Waste Unit HW11, Hazardous Waste Unit HW12, Hazardous Waste Unit HW14, Hazardous Waste Unit HW2, Hazardous Waste Unit HW3, Hazardous Waste Unit HW4, Hazardous Waste Unit HW5, Hazardous Waste Unit HW6, Hazardous Waste Unit HW7, Hazardous Waste Unit HW8, Hazardous Waste Unit HW9, Mixed Waste Unit MW1, Mixed Waste Unit MW2, Mixed Waste Unit MW3, Mixed Waste Unit MW4, Mixed Waste Unit MW5, Mixed Waste Unit MW6, Mixed Waste Unit MW7, Mixed Waste Unit MW8
Event Description: *Mod Class 2 - 2 or More Units - DRAFT PERMIT MODIFICATION
Actual Date: 02/01/1996

EPA ID: CA4890008986
Facility Type: Permitted - Operating
Facility Name: LAWRENCE BERKELEY NATIONAL LABORATORY
Project Manager: ELENA ESPADA
Project Manager Lead: Not reported
Supervisor: TARYN STOKELL BUCK
Facility Status: OPERATING PERMIT
Activity Type: New Operating Permit
Permit Being Renewed: Not reported
Permit Being Modified: Not reported
Final Date: 1983-11-07 00:00:00
Type: RCRA
Title Description: Permit 1 - Initial Operating Permit (HWHF at Bldgs 75, 69A area)
Due Date: 09/03/1983
Comments: Not reported
Unit Names: CONTAIN1 - HAZARDO (GPRA Unit)
Event Description: New Operating Permit - DRAFT PERMIT
Actual Date: 08/03/1983

Closure:
EPA ID: CA4890008986
Facility Type: Permitted - Operating
Facility Name: LAWRENCE BERKELEY NATIONAL LABORATORY
Project Manager: ELENA ESPADA
Project Manager Lead: Not reported
Supervisor: TARYN STOKELL BUCK
Facility Size: Small Treatment
Facility Status: OPERATING PERMIT
Activity Type: Closure
Final Date: Not reported
Type: RCRA
Title Description: Closure of HWHF at Bldg 75, 75A, 69 Area
Due Date: Not reported
Comments: Class 1* permit mod approved for Closure Plan revisions
Unit Names: CONTAIN1 - HAZARDO (GPRA Unit), CONTAIN2 - MIXED W (GPRA Unit), TANKTRT1 - HAZARDO (GPRA Unit), TANKTRT2 - MIXED W (GPRA Unit)
Event Description: Closure - CLOSURE PLAN APPROVED
Actual Date: 02/25/1997

EPA ID: CA4890008986
Facility Type: Permitted - Operating
Facility Name: LAWRENCE BERKELEY NATIONAL LABORATORY
Project Manager: ELENA ESPADA

Map ID
Direction
Distance
Elevation Site

MAP FINDINGS

Database(s) EDR ID Number EPA ID Number

LAWRENCE BERKELEY NATIONAL LABORATORY (Continued) **S112836515**

Project Manager Lead:	Not reported
Supervisor:	TARYN STOKELL BUCK
Facility Size:	Small Treatment
Facility Status:	OPERATING PERMIT
Activity Type:	Closure
Final Date:	Not reported
Type:	RCRA
Title Description:	Closure of HWHF at Bldg 75, 75A, 69 Area
Due Date:	Not reported
Comments:	Closure Report
Unit Names:	CONTAIN1 - HAZARDO (GPRA Unit), CONTAIN2 - MIXED W (GPRA Unit), TANKTRT1 - HAZARDO (GPRA Unit), TANKTRT2 - MIXED W (GPRA Unit)
Event Description:	Closure - RECEIVE CLOSURE CERTIFICATION
Actual Date:	04/21/1998
EPA ID:	CA4890008986
Facility Type:	Permitted - Operating
Facility Name:	LAWRENCE BERKELEY NATIONAL LABORATORY
Project Manager:	ELENA ESPADA
Project Manager Lead:	Not reported
Supervisor:	TARYN STOKELL BUCK
Facility Size:	Small Treatment
Facility Status:	OPERATING PERMIT
Activity Type:	Closure
Final Date:	Not reported
Type:	RCRA
Title Description:	Closure of HWHF at Bldg 75, 75A, 69 Area
Due Date:	Not reported
Comments:	Closure approval condition: soils contamination to be included in CMS phase. CA notes: PCB soils excav completed 2002-03 as ICM (SWMU 3-6) [ICM status reports 9/12/02 & 9/30/03 (details?) referenced in CA docs but not found in files] Possible related GW units: 1) Bldg 69A- MNA for solvents; 2) Bldg 75/75A- NFA with monitoring only for solvents; 3) East of Bldg 75A- NFA with monitoring only for benzene. Status 2016- 1) & 2) still monitored. Bldg 75 Tritium Plume source- NTLF closed 2001.
Unit Names:	CONTAIN1 - HAZARDO (GPRA Unit), CONTAIN2 - MIXED W (GPRA Unit), TANKTRT1 - HAZARDO (GPRA Unit), TANKTRT2 - MIXED W (GPRA Unit)
Event Description:	Closure - ISSUE CLOSURE VERIFICATION
Actual Date:	07/08/1998
EPA ID:	CA4890008986
Facility Type:	Permitted - Operating
Facility Name:	LAWRENCE BERKELEY NATIONAL LABORATORY
Project Manager:	ELENA ESPADA
Project Manager Lead:	Not reported
Supervisor:	TARYN STOKELL BUCK
Facility Size:	Small Treatment
Facility Status:	OPERATING PERMIT
Activity Type:	Closure Administrative
Final Date:	Not reported
Type:	RCRA
Title Description:	Delete HW8 (permitted, not constructed)
Due Date:	Not reported
Comments:	Deleted with 1999 Class 1 permit mod (1/11/96 permit mod request item 3.20 that eliminates reduction of Class 4 oxidizers treatment method).
Unit Names:	Hazardous Waste Unit HW8

Map ID
Direction
Distance
Elevation Site

MAP FINDINGS

Database(s) EDR ID Number EPA ID Number

LAWRENCE BERKELEY NATIONAL LABORATORY (Continued) **S112836515**

Event Description: Closure Administrative - ISSUE CLOSURE VERIFICATION
Actual Date: 05/20/1999

EPA ID: CA4890008986
Facility Type: Permitted - Operating
Facility Name: LAWRENCE BERKELEY NATIONAL LABORATORY
Project Manager: ELENA ESPADA
Project Manager Lead: Not reported
Supervisor: TARYN STOKELL BUCK
Facility Size: Small Treatment
Facility Status: OPERATING PERMIT
Activity Type: Closure
Final Date: Not reported
Type: RCRA
Title Description: Closure of HWHF at Bldg 75, 75A, 69 Area
Due Date: Not reported
Comments: Not reported
Unit Names: CONTAIN1 - HAZARDO (GPRA Unit), CONTAIN2 - MIXED W (GPRA Unit), TANKTRT1 - HAZARDO (GPRA Unit), TANKTRT2 - MIXED W (GPRA Unit)
Event Description: Closure - CLOSURE NOTICE RECEIVED
Actual Date: 04/17/1997

Maint:
EPA ID: CA4890008986
Facility Type: Permitted - Operating
Facility Name: LAWRENCE BERKELEY NATIONAL LABORATORY
Title: Waste Minimization Certification
Document Type: Certification Documents from Facility
Receive Date: 03/05/2020
Project Manager: ELENA ESPADA
Project Manager Lead: Not reported
Supervisor: TARYN STOKELL BUCK
Facility Status: OPERATING PERMIT
Due Date: Not reported

EPA ID: CA4890008986
Facility Type: Permitted - Operating
Facility Name: LAWRENCE BERKELEY NATIONAL LABORATORY
Title: Waste Minimization Certification
Document Type: Certification Documents from Facility
Receive Date: 03/19/2021
Project Manager: ELENA ESPADA
Project Manager Lead: Not reported
Supervisor: TARYN STOKELL BUCK
Facility Status: OPERATING PERMIT
Due Date: Not reported

EPA ID: CA4890008986
Facility Type: Permitted - Operating
Facility Name: LAWRENCE BERKELEY NATIONAL LABORATORY
Title: Waste Minimization Certification
Document Type: Certification Documents from Facility
Receive Date: 03/01/2022
Project Manager: ELENA ESPADA
Project Manager Lead: Not reported
Supervisor: TARYN STOKELL BUCK
Facility Status: OPERATING PERMIT

Map ID
Direction
Distance
Elevation Site

MAP FINDINGS

Database(s) EDR ID Number EPA ID Number

LAWRENCE BERKELEY NATIONAL LABORATORY (Continued) **S112836515**

Due Date: Not reported

EPA ID: CA4890008986
Facility Type: Permitted - Operating
Facility Name: LAWRENCE BERKELEY NATIONAL LABORATORY
Title: Waste Minimization Certification
Document Type: Certification Documents from Facility
Receive Date: 02/22/2023
Project Manager: ELENA ESPADA
Project Manager Lead: Not reported
Supervisor: TARYN STOKELL BUCK
Facility Status: OPERATING PERMIT
Due Date: Not reported

EPA ID: CA4890008986
Facility Type: Permitted - Operating
Facility Name: LAWRENCE BERKELEY NATIONAL LABORATORY
Title: Annual Training Certification
Document Type: Certification Documents from Facility
Receive Date: 02/26/2021
Project Manager: ELENA ESPADA
Project Manager Lead: Not reported
Supervisor: TARYN STOKELL BUCK
Facility Status: OPERATING PERMIT
Due Date: Not reported

EPA ID: CA4890008986
Facility Type: Permitted - Operating
Facility Name: LAWRENCE BERKELEY NATIONAL LABORATORY
Title: Annual Training Certification
Document Type: Certification Documents from Facility
Receive Date: 03/01/2022
Project Manager: ELENA ESPADA
Project Manager Lead: Not reported
Supervisor: TARYN STOKELL BUCK
Facility Status: OPERATING PERMIT
Due Date: Not reported

EPA ID: CA4890008986
Facility Type: Permitted - Operating
Facility Name: LAWRENCE BERKELEY NATIONAL LABORATORY
Title: Annual Training Certification
Document Type: Certification Documents from Facility
Receive Date: 02/28/2023
Project Manager: ELENA ESPADA
Project Manager Lead: Not reported
Supervisor: TARYN STOKELL BUCK
Facility Status: OPERATING PERMIT
Due Date: Not reported

EPA ID: CA4890008986
Facility Type: Permitted - Operating
Facility Name: LAWRENCE BERKELEY NATIONAL LABORATORY
Title: Waste Minimization Certification
Document Type: Certification Documents from Facility
Receive Date: 03/07/2016
Project Manager: ELENA ESPADA

Map ID
Direction
Distance
Elevation Site

MAP FINDINGS

Database(s) EDR ID Number EPA ID Number

LAWRENCE BERKELEY NATIONAL LABORATORY (Continued) **S112836515**

Project Manager Lead: Not reported
Supervisor: TARYN STOKELL BUCK
Facility Status: OPERATING PERMIT
Due Date: Not reported

EPA ID: CA4890008986
Facility Type: Permitted - Operating
Facility Name: LAWRENCE BERKELEY NATIONAL LABORATORY
Title: Waste Minimization Certification
Document Type: Certification Documents from Facility
Receive Date: 03/01/2017
Project Manager: ELENA ESPADA
Project Manager Lead: Not reported
Supervisor: TARYN STOKELL BUCK
Facility Status: OPERATING PERMIT
Due Date: Not reported

EPA ID: CA4890008986
Facility Type: Permitted - Operating
Facility Name: LAWRENCE BERKELEY NATIONAL LABORATORY
Title: Waste Minimization Certification
Document Type: Certification Documents from Facility
Receive Date: 02/12/2018
Project Manager: ELENA ESPADA
Project Manager Lead: Not reported
Supervisor: TARYN STOKELL BUCK
Facility Status: OPERATING PERMIT
Due Date: Not reported

EPA ID: CA4890008986
Facility Type: Permitted - Operating
Facility Name: LAWRENCE BERKELEY NATIONAL LABORATORY
Title: Waste Minimization Certification
Document Type: Certification Documents from Facility
Receive Date: 02/25/2019
Project Manager: ELENA ESPADA
Project Manager Lead: Not reported
Supervisor: TARYN STOKELL BUCK
Facility Status: OPERATING PERMIT
Due Date: Not reported

Alias:
EPA ID: CA4890008986
Facility Type: Permitted - Operating
Facility Name: LAWRENCE BERKELEY NATIONAL LABORATORY
Facility Status: OPERATING PERMIT
Project Manager: ELENA ESPADA
Project Manager Lead: Not reported
Supervisor: TARYN STOKELL BUCK
Alias Type: APN
Alias: 048H780000201

EPA ID: CA4890008986
Facility Type: Permitted - Operating
Facility Name: LAWRENCE BERKELEY NATIONAL LABORATORY
Facility Status: OPERATING PERMIT
Project Manager: ELENA ESPADA

Map ID
Direction
Distance
Elevation | Site | MAP FINDINGS | Database(s) | EDR ID Number / EPA ID Number

LAWRENCE BERKELEY NATIONAL LABORATORY (Continued) **S112836515**

Project Manager Lead: Not reported
Supervisor: TARYN STOKELL BUCK
Alias Type: FRS
Alias: 110000610376

EPA ID: CA4890008986
Facility Type: Permitted - Operating
Facility Name: LAWRENCE BERKELEY NATIONAL LABORATORY
Facility Status: OPERATING PERMIT
Project Manager: ELENA ESPADA
Project Manager Lead: Not reported
Supervisor: TARYN STOKELL BUCK
Alias Type: Project Code (Site Code)
Alias: 200178

EPA ID: CA4890008986
Facility Type: Permitted - Operating
Facility Name: LAWRENCE BERKELEY NATIONAL LABORATORY
Facility Status: OPERATING PERMIT
Project Manager: ELENA ESPADA
Project Manager Lead: Not reported
Supervisor: TARYN STOKELL BUCK
Alias Type: Project Code (Site Code)
Alias: 20078

EPA ID: CA4890008986
Facility Type: Permitted - Operating
Facility Name: LAWRENCE BERKELEY NATIONAL LABORATORY
Facility Status: OPERATING PERMIT
Project Manager: ELENA ESPADA
Project Manager Lead: Not reported
Supervisor: TARYN STOKELL BUCK
Alias Type: APN
Alias: 48H-7800-2-1

HAZNET:
Name: LAWRENCE BERKELEY NATIONAL LABORATORY
Address: 1 CYCLOTRON RD
Address 2: Not reported
City,State,Zip: BERKELEY, CA 947200000
Contact: NANCY ROTHERMICH
Telephone: 5104864644
Mailing Name: Not reported
Mailing Address: ONE CYCLOTRON RD #85B-0198

Year: 2021
Gepaid: CA4890008986
TSD EPA ID: WAR000010355
CA Waste Code: 181 - Other inorganic solid waste
Disposal Method: H110 -
Tons: 1.815

Year: 2021
Gepaid: CA4890008986
TSD EPA ID: CAD980675276
CA Waste Code: 614 -

Map ID
Direction
Distance
Elevation | Site | MAP FINDINGS | Database(s) | EDR ID Number EPA ID Number

LAWRENCE BERKELEY NATIONAL LABORATORY (Continued) **S112836515**

Disposal Method: H132 - Landfill Or Surface Impoundment That Will Be Closed As Landfill(To Include On-Site Treatment And/Or Stabilization)
Tons: 16.8

Year: 2021
Gepaid: CA4890008986
TSD EPA ID: CAD044429835
CA Waste Code: 221 - Waste oil and mixed oil
Disposal Method: H141 - Storage, Bulking, And/Or Transfer Off Site--No Treatment/Reovery (H010-H129) Or (H131-H135)
Tons: 0.8

Year: 2021
Gepaid: CA4890008986
TSD EPA ID: CAD059494310
CA Waste Code: 352 - Other organic solids
Disposal Method: H141 - Storage, Bulking, And/Or Transfer Off Site--No Treatment/Reovery (H010-H129) Or (H131-H135)
Tons: 0.032

Year: 2021
Gepaid: CA4890008986
TSD EPA ID: UTD981552177
CA Waste Code: 352 - Other organic solids
Disposal Method: H141 - Storage, Bulking, And/Or Transfer Off Site--No Treatment/Reovery (H010-H129) Or (H131-H135)
Tons: 0.0825

Year: 2021
Gepaid: CA4890008986
TSD EPA ID: ARD069748192
CA Waste Code: 181 - Other inorganic solid waste
Disposal Method: H040 - Incineration--Thermal Destruction Other Than Use As A Fuel
Tons: 0.002

Year: 2021
Gepaid: CA4890008986
TSD EPA ID: CAD059494310
CA Waste Code: 141 - Off-specification, aged or surplus inorganics
Disposal Method: H141 - Storage, Bulking, And/Or Transfer Off Site--No Treatment/Reovery (H010-H129) Or (H131-H135)
Tons: 0.038

Year: 2021
Gepaid: CA4890008986
TSD EPA ID: NVD980895338
CA Waste Code: 741 - Liquids with halogenated organic compounds >= 1,000 Mg./L
Disposal Method: H141 - Storage, Bulking, And/Or Transfer Off Site--No Treatment/Reovery (H010-H129) Or (H131-H135)
Tons: 1.5075

Year: 2021
Gepaid: CA4890008986
TSD EPA ID: CAD059494310
CA Waste Code: 551 - Laboratory waste chemicals
Disposal Method: H141 - Storage, Bulking, And/Or Transfer Off Site--No Treatment/Reovery (H010-H129) Or (H131-H135)

Map ID
Direction
Distance
Elevation | Site | MAP FINDINGS | Database(s) | EDR ID Number / EPA ID Number

LAWRENCE BERKELEY NATIONAL LABORATORY (Continued) **S112836515**

Tons: 0.324

Year: 2021
Gepaid: CA4890008986
TSD EPA ID: UTD982598898
CA Waste Code: 181 - Other inorganic solid waste
Disposal Method: H132 - Landfill Or Surface Impoundment That Will Be Closed As Landfill(To Include On-Site Treatment And/Or Stabilization)
Tons: 0.035

Click this hyperlink while viewing on your computer to access
1867 additional CA HAZNET: record(s) in the EDR Site Report.

Additional Info:
Year: 2021
Gen EPA ID: CA4890008986

Shipment Date: 9/30/2020
Creation Date: 11/15/2020
Receipt Date: 10/26/2020
Manifest ID: 016822821JJK
Trans EPA ID: MAD039322250
Trans Name: Clean Harbors Environmental Services, Inc.
Trans 2 EPA ID: MAD039322250
Trans 2 Name: Clean Harbors Environmental Services, Inc.
TSDF EPA ID: UTD981552177
Trans Name: Clean Harbors Aragonite LLC
TSDF Alt EPA ID: Not reported
TSDF Alt Name: Not reported
Waste Code Description: 141 - Off-specification, aged, or surplus inorganics
RCRA Code: D001
Meth Code: H040 - Incineration--Thermal Destruction Other Than Use As A Fuel
Quantity Tons: 0.0005
Waste Quantity: 1
Quantity Unit: P
Additional Code 1: Not reported
Additional Code 2: Not reported
Additional Code 3: Not reported
Additional Code 4: Not reported
Additional Code 5: Not reported

Shipment Date: 9/30/2020
Creation Date: 11/15/2020
Receipt Date: 10/26/2020
Manifest ID: 016822823JJK
Trans EPA ID: MAD039322250
Trans Name: Clean Harbors Environmental Services, Inc.
Trans 2 EPA ID: MAD039322250
Trans 2 Name: Clean Harbors Environmental Services, Inc.
TSDF EPA ID: UTD981552177
Trans Name: Clean Harbors Aragonite LLC
TSDF Alt EPA ID: Not reported
TSDF Alt Name: Not reported
Waste Code Description: 741 - Liquids with halogenated organic compounds > 1000 mg/l
RCRA Code: D001,D022,F002,
Meth Code: H040 - Incineration--Thermal Destruction Other Than Use As A Fuel

Map ID
Direction
Distance
Elevation Site

MAP FINDINGS

Database(s) EDR ID Number EPA ID Number

LAWRENCE BERKELEY NATIONAL LABORATORY (Continued) **S112836515**

Quantity Tons:	0.0175
Waste Quantity:	35
Quantity Unit:	P
Additional Code 1:	Not reported
Additional Code 2:	Not reported
Additional Code 3:	Not reported
Additional Code 4:	Not reported
Additional Code 5:	Not reported
Shipment Date:	9/30/2020
Creation Date:	11/15/2020
Receipt Date:	10/26/2020
Manifest ID:	016822823JJK
Trans EPA ID:	MAD039322250
Trans Name:	Clean Harbors Environmental Services, Inc.
Trans 2 EPA ID:	MAD039322250
Trans 2 Name:	Clean Harbors Environmental Services, Inc.
TSDF EPA ID:	UTD981552177
Trans Name:	Clean Harbors Aragonite LLC
TSDF Alt EPA ID:	Not reported
TSDF Alt Name:	Not reported
Waste Code Description:	741 - Liquids with halogenated organic compounds > 1000 mg/l
RCRA Code:	D001,D022,F002,
Meth Code:	H040 - Incineration--Thermal Destruction Other Than Use As A Fuel
Quantity Tons:	0.0175
Waste Quantity:	35
Quantity Unit:	P
Additional Code 1:	Not reported
Additional Code 2:	Not reported
Additional Code 3:	Not reported
Additional Code 4:	Not reported
Additional Code 5:	Not reported
Shipment Date:	9/30/2020
Creation Date:	11/15/2020
Receipt Date:	10/26/2020
Manifest ID:	016822823JJK
Trans EPA ID:	MAD039322250
Trans Name:	Clean Harbors Environmental Services, Inc.
Trans 2 EPA ID:	MAD039322250
Trans 2 Name:	Clean Harbors Environmental Services, Inc.
TSDF EPA ID:	UTD981552177
Trans Name:	Clean Harbors Aragonite LLC
TSDF Alt EPA ID:	Not reported
TSDF Alt Name:	Not reported
Waste Code Description:	551 - Laboratory waste chemicals 561 Detergent and soap
RCRA Code:	D001
Meth Code:	H040 - Incineration--Thermal Destruction Other Than Use As A Fuel
Quantity Tons:	0.02
Waste Quantity:	40
Quantity Unit:	P
Additional Code 1:	Not reported
Additional Code 2:	Not reported
Additional Code 3:	Not reported
Additional Code 4:	Not reported
Additional Code 5:	Not reported

Map ID
Direction
Distance
Elevation | Site | MAP FINDINGS | Database(s) | EDR ID Number EPA ID Number

LAWRENCE BERKELEY NATIONAL LABORATORY (Continued) **S112836515**

Shipment Date:	9/30/2020
Creation Date:	11/15/2020
Receipt Date:	10/26/2020
Manifest ID:	016822823JJK
Trans EPA ID:	MAD039322250
Trans Name:	Clean Harbors Environmental Services, Inc.
Trans 2 EPA ID:	MAD039322250
Trans 2 Name:	Clean Harbors Environmental Services, Inc.
TSDF EPA ID:	UTD981552177
Trans Name:	Clean Harbors Aragonite LLC
TSDF Alt EPA ID:	Not reported
TSDF Alt Name:	Not reported
Waste Code Description:	551 - Laboratory waste chemicals 561 Detergent and soap
RCRA Code:	D001
Meth Code:	H040 - Incineration--Thermal Destruction Other Than Use As A Fuel
Quantity Tons:	0.0205
Waste Quantity:	41
Quantity Unit:	P
Additional Code 1:	Not reported
Additional Code 2:	Not reported
Additional Code 3:	Not reported
Additional Code 4:	Not reported
Additional Code 5:	Not reported

Shipment Date:	9/30/2020
Creation Date:	11/15/2020
Receipt Date:	10/26/2020
Manifest ID:	016822823JJK
Trans EPA ID:	MAD039322250
Trans Name:	Clean Harbors Environmental Services, Inc.
Trans 2 EPA ID:	MAD039322250
Trans 2 Name:	Clean Harbors Environmental Services, Inc.
TSDF EPA ID:	UTD981552177
Trans Name:	Clean Harbors Aragonite LLC
TSDF Alt EPA ID:	Not reported
TSDF Alt Name:	Not reported
Waste Code Description:	741 - Liquids with halogenated organic compounds > 1000 mg/l
RCRA Code:	D001,D022,F002,
Meth Code:	H040 - Incineration--Thermal Destruction Other Than Use As A Fuel
Quantity Tons:	0.02
Waste Quantity:	40
Quantity Unit:	P
Additional Code 1:	Not reported
Additional Code 2:	Not reported
Additional Code 3:	Not reported
Additional Code 4:	Not reported
Additional Code 5:	Not reported

Shipment Date:	9/30/2020
Creation Date:	11/15/2020
Receipt Date:	10/26/2020
Manifest ID:	016822823JJK
Trans EPA ID:	MAD039322250
Trans Name:	Clean Harbors Environmental Services, Inc.
Trans 2 EPA ID:	MAD039322250
Trans 2 Name:	Clean Harbors Environmental Services, Inc.
TSDF EPA ID:	UTD981552177

Map ID
Direction
Distance
Elevation | Site | MAP FINDINGS | Database(s) | EDR ID Number EPA ID Number

LAWRENCE BERKELEY NATIONAL LABORATORY (Continued) **S112836515**

Trans Name:	Clean Harbors Aragonite LLC
TSDF Alt EPA ID:	Not reported
TSDF Alt Name:	Not reported
Waste Code Description:	741 - Liquids with halogenated organic compounds > 1000 mg/l
RCRA Code:	D001,D022,F002,
Meth Code:	H040 - Incineration--Thermal Destruction Other Than Use As A Fuel
Quantity Tons:	0.021
Waste Quantity:	42
Quantity Unit:	P
Additional Code 1:	Not reported
Additional Code 2:	Not reported
Additional Code 3:	Not reported
Additional Code 4:	Not reported
Additional Code 5:	Not reported
Shipment Date:	9/30/2020
Creation Date:	11/15/2020
Receipt Date:	10/26/2020
Manifest ID:	016822823JJK
Trans EPA ID:	MAD039322250
Trans Name:	Clean Harbors Environmental Services, Inc.
Trans 2 EPA ID:	MAD039322250
Trans 2 Name:	Clean Harbors Environmental Services, Inc.
TSDF EPA ID:	UTD981552177
Trans Name:	Clean Harbors Aragonite LLC
TSDF Alt EPA ID:	Not reported
TSDF Alt Name:	Not reported
Waste Code Description:	791 - Liquids with pH < 2 792 Liquids with pH < 2 with metals
RCRA Code:	D001,D002
Meth Code:	H040 - Incineration--Thermal Destruction Other Than Use As A Fuel
Quantity Tons:	0.0185
Waste Quantity:	37
Quantity Unit:	P
Additional Code 1:	Not reported
Additional Code 2:	Not reported
Additional Code 3:	Not reported
Additional Code 4:	Not reported
Additional Code 5:	Not reported
Shipment Date:	9/30/2020
Creation Date:	11/15/2020
Receipt Date:	10/26/2020
Manifest ID:	016822823JJK
Trans EPA ID:	MAD039322250
Trans Name:	Clean Harbors Environmental Services, Inc.
Trans 2 EPA ID:	MAD039322250
Trans 2 Name:	Clean Harbors Environmental Services, Inc.
TSDF EPA ID:	UTD981552177
Trans Name:	Clean Harbors Aragonite LLC
TSDF Alt EPA ID:	Not reported
TSDF Alt Name:	Not reported
Waste Code Description:	741 - Liquids with halogenated organic compounds > 1000 mg/l
RCRA Code:	D001,D022,F002,
Meth Code:	H040 - Incineration--Thermal Destruction Other Than Use As A Fuel
Quantity Tons:	0.02
Waste Quantity:	40
Quantity Unit:	P

Map ID
Direction
Distance
Elevation Site

MAP FINDINGS

Database(s) EDR ID Number EPA ID Number

LAWRENCE BERKELEY NATIONAL LABORATORY (Continued) **S112836515**

Additional Code 1:	Not reported
Additional Code 2:	Not reported
Additional Code 3:	Not reported
Additional Code 4:	Not reported
Additional Code 5:	Not reported
Shipment Date:	9/30/2020
Creation Date:	11/15/2020
Receipt Date:	10/26/2020
Manifest ID:	016822823JJK
Trans EPA ID:	MAD039322250
Trans Name:	Clean Harbors Environmental Services, Inc.
Trans 2 EPA ID:	MAD039322250
Trans 2 Name:	Clean Harbors Environmental Services, Inc.
TSDF EPA ID:	UTD981552177
Trans Name:	Clean Harbors Aragonite LLC
TSDF Alt EPA ID:	Not reported
TSDF Alt Name:	Not reported
Waste Code Description:	741 - Liquids with halogenated organic compounds > 1000 mg/l
RCRA Code:	D001,F002,F003
Meth Code:	H040 - Incineration--Thermal Destruction Other Than Use As A Fuel
Quantity Tons:	0.0195
Waste Quantity:	39
Quantity Unit:	P
Additional Code 1:	Not reported
Additional Code 2:	Not reported
Additional Code 3:	Not reported
Additional Code 4:	Not reported
Additional Code 5:	Not reported

Additional Info:

Year:	2020
Gen EPA ID:	CA4890008986
Shipment Date:	9/30/2020
Creation Date:	11/15/2020
Receipt Date:	10/26/2020
Manifest ID:	016822821JJK
Trans EPA ID:	MAD039322250
Trans Name:	Clean Harbors Environmental Services, Inc.
Trans 2 EPA ID:	MAD039322250
Trans 2 Name:	Clean Harbors Environmental Services, Inc.
TSDF EPA ID:	UTD981552177
Trans Name:	Clean Harbors Aragonite LLC
TSDF Alt EPA ID:	Not reported
TSDF Alt Name:	Not reported
Waste Code Description:	122 - Alkaline solution without metals (pH > 12.5
RCRA Code:	D002
Meth Code:	H040 - Incineration--Thermal Destruction Other Than Use As A Fuel
Quantity Tons:	0.0685
Waste Quantity:	137
Quantity Unit:	P
Additional Code 1:	Not reported
Additional Code 2:	Not reported
Additional Code 3:	Not reported
Additional Code 4:	Not reported
Additional Code 5:	Not reported

Map ID
Direction
Distance
Elevation | Site | MAP FINDINGS | Database(s) | EDR ID Number / EPA ID Number

LAWRENCE BERKELEY NATIONAL LABORATORY (Continued) **S112836515**

Shipment Date:	9/30/2020
Creation Date:	11/15/2020
Receipt Date:	10/26/2020
Manifest ID:	016822823JJK
Trans EPA ID:	MAD039322250
Trans Name:	Clean Harbors Environmental Services, Inc.
Trans 2 EPA ID:	MAD039322250
Trans 2 Name:	Clean Harbors Environmental Services, Inc.
TSDF EPA ID:	UTD981552177
Trans Name:	Clean Harbors Aragonite LLC
TSDF Alt EPA ID:	Not reported
TSDF Alt Name:	Not reported
Waste Code Description:	741 - Liquids with halogenated organic compounds > 1000 mg/l
RCRA Code:	D001,D022,F002,
Meth Code:	H040 - Incineration--Thermal Destruction Other Than Use As A Fuel
Quantity Tons:	0.0175
Waste Quantity:	35
Quantity Unit:	P
Additional Code 1:	Not reported
Additional Code 2:	Not reported
Additional Code 3:	Not reported
Additional Code 4:	Not reported
Additional Code 5:	Not reported

Shipment Date:	9/30/2020
Creation Date:	11/15/2020
Receipt Date:	10/26/2020
Manifest ID:	016822823JJK
Trans EPA ID:	MAD039322250
Trans Name:	Clean Harbors Environmental Services, Inc.
Trans 2 EPA ID:	MAD039322250
Trans 2 Name:	Clean Harbors Environmental Services, Inc.
TSDF EPA ID:	UTD981552177
Trans Name:	Clean Harbors Aragonite LLC
TSDF Alt EPA ID:	Not reported
TSDF Alt Name:	Not reported
Waste Code Description:	551 - Laboratory waste chemicals 561 Detergent and soap
RCRA Code:	D001
Meth Code:	H040 - Incineration--Thermal Destruction Other Than Use As A Fuel
Quantity Tons:	0.02
Waste Quantity:	40
Quantity Unit:	P
Additional Code 1:	Not reported
Additional Code 2:	Not reported
Additional Code 3:	Not reported
Additional Code 4:	Not reported
Additional Code 5:	Not reported

Shipment Date:	9/30/2020
Creation Date:	11/15/2020
Receipt Date:	10/26/2020
Manifest ID:	016822823JJK
Trans EPA ID:	MAD039322250
Trans Name:	Clean Harbors Environmental Services, Inc.
Trans 2 EPA ID:	MAD039322250
Trans 2 Name:	Clean Harbors Environmental Services, Inc.
TSDF EPA ID:	UTD981552177

Map ID
Direction
Distance
Elevation | Site | MAP FINDINGS | Database(s) | EDR ID Number EPA ID Number

LAWRENCE BERKELEY NATIONAL LABORATORY (Continued) **S112836515**

Trans Name:	Clean Harbors Aragonite LLC
TSDF Alt EPA ID:	Not reported
TSDF Alt Name:	Not reported
Waste Code Description:	551 - Laboratory waste chemicals 561 Detergent and soap
RCRA Code:	D001
Meth Code:	H040 - Incineration--Thermal Destruction Other Than Use As A Fuel
Quantity Tons:	0.0205
Waste Quantity:	41
Quantity Unit:	P
Additional Code 1:	Not reported
Additional Code 2:	Not reported
Additional Code 3:	Not reported
Additional Code 4:	Not reported
Additional Code 5:	Not reported
Shipment Date:	9/30/2020
Creation Date:	11/15/2020
Receipt Date:	10/26/2020
Manifest ID:	016822823JJK
Trans EPA ID:	MAD039322250
Trans Name:	Clean Harbors Environmental Services, Inc.
Trans 2 EPA ID:	MAD039322250
Trans 2 Name:	Clean Harbors Environmental Services, Inc.
TSDF EPA ID:	UTD981552177
Trans Name:	Clean Harbors Aragonite LLC
TSDF Alt EPA ID:	Not reported
TSDF Alt Name:	Not reported
Waste Code Description:	741 - Liquids with halogenated organic compounds > 1000 mg/l
RCRA Code:	D001,D022,F002,
Meth Code:	H040 - Incineration--Thermal Destruction Other Than Use As A Fuel
Quantity Tons:	0.02
Waste Quantity:	40
Quantity Unit:	P
Additional Code 1:	Not reported
Additional Code 2:	Not reported
Additional Code 3:	Not reported
Additional Code 4:	Not reported
Additional Code 5:	Not reported
Shipment Date:	9/30/2020
Creation Date:	11/15/2020
Receipt Date:	10/26/2020
Manifest ID:	016822823JJK
Trans EPA ID:	MAD039322250
Trans Name:	Clean Harbors Environmental Services, Inc.
Trans 2 EPA ID:	MAD039322250
Trans 2 Name:	Clean Harbors Environmental Services, Inc.
TSDF EPA ID:	UTD981552177
Trans Name:	Clean Harbors Aragonite LLC
TSDF Alt EPA ID:	Not reported
TSDF Alt Name:	Not reported
Waste Code Description:	741 - Liquids with halogenated organic compounds > 1000 mg/l
RCRA Code:	D001,D022,F002,
Meth Code:	H040 - Incineration--Thermal Destruction Other Than Use As A Fuel
Quantity Tons:	0.021
Waste Quantity:	42
Quantity Unit:	P

Map ID
Direction
Distance
Elevation Site

MAP FINDINGS

Database(s) EDR ID Number EPA ID Number

LAWRENCE BERKELEY NATIONAL LABORATORY (Continued) **S112836515**

Additional Code 1:	Not reported
Additional Code 2:	Not reported
Additional Code 3:	Not reported
Additional Code 4:	Not reported
Additional Code 5:	Not reported
Shipment Date:	9/30/2020
Creation Date:	11/15/2020
Receipt Date:	10/26/2020
Manifest ID:	016822823JJK
Trans EPA ID:	MAD039322250
Trans Name:	Clean Harbors Environmental Services, Inc.
Trans 2 EPA ID:	MAD039322250
Trans 2 Name:	Clean Harbors Environmental Services, Inc.
TSDF EPA ID:	UTD981552177
Trans Name:	Clean Harbors Aragonite LLC
TSDF Alt EPA ID:	Not reported
TSDF Alt Name:	Not reported
Waste Code Description:	791 - Liquids with pH < 2 792 Liquids with pH < 2 with metals
RCRA Code:	D001,D002
Meth Code:	H040 - Incineration--Thermal Destruction Other Than Use As A Fuel
Quantity Tons:	0.0185
Waste Quantity:	37
Quantity Unit:	P
Additional Code 1:	Not reported
Additional Code 2:	Not reported
Additional Code 3:	Not reported
Additional Code 4:	Not reported
Additional Code 5:	Not reported
Shipment Date:	9/30/2020
Creation Date:	11/15/2020
Receipt Date:	10/26/2020
Manifest ID:	016822823JJK
Trans EPA ID:	MAD039322250
Trans Name:	Clean Harbors Environmental Services, Inc.
Trans 2 EPA ID:	MAD039322250
Trans 2 Name:	Clean Harbors Environmental Services, Inc.
TSDF EPA ID:	UTD981552177
Trans Name:	Clean Harbors Aragonite LLC
TSDF Alt EPA ID:	Not reported
TSDF Alt Name:	Not reported
Waste Code Description:	741 - Liquids with halogenated organic compounds > 1000 mg/l
RCRA Code:	D001,D022,F002,
Meth Code:	H040 - Incineration--Thermal Destruction Other Than Use As A Fuel
Quantity Tons:	0.02
Waste Quantity:	40
Quantity Unit:	P
Additional Code 1:	Not reported
Additional Code 2:	Not reported
Additional Code 3:	Not reported
Additional Code 4:	Not reported
Additional Code 5:	Not reported
Shipment Date:	9/30/2020
Creation Date:	11/15/2020
Receipt Date:	10/26/2020

Map ID
Direction
Distance
Elevation Site

MAP FINDINGS

Database(s) EDR ID Number EPA ID Number

LAWRENCE BERKELEY NATIONAL LABORATORY (Continued) **S112836515**

Manifest ID:	016822823JJK
Trans EPA ID:	MAD039322250
Trans Name:	Clean Harbors Environmental Services, Inc.
Trans 2 EPA ID:	MAD039322250
Trans 2 Name:	Clean Harbors Environmental Services, Inc.
TSDF EPA ID:	UTD981552177
Trans Name:	Clean Harbors Aragonite LLC
TSDF Alt EPA ID:	Not reported
TSDF Alt Name:	Not reported
Waste Code Description:	741 - Liquids with halogenated organic compounds > 1000 mg/l
RCRA Code:	D001,F002,F003
Meth Code:	H040 - Incineration--Thermal Destruction Other Than Use As A Fuel
Quantity Tons:	0.0195
Waste Quantity:	39
Quantity Unit:	P
Additional Code 1:	Not reported
Additional Code 2:	Not reported
Additional Code 3:	Not reported
Additional Code 4:	Not reported
Additional Code 5:	Not reported

Shipment Date:	9/30/2020
Creation Date:	11/15/2020
Receipt Date:	10/26/2020
Manifest ID:	016822823JJK
Trans EPA ID:	MAD039322250
Trans Name:	Clean Harbors Environmental Services, Inc.
Trans 2 EPA ID:	MAD039322250
Trans 2 Name:	Clean Harbors Environmental Services, Inc.
TSDF EPA ID:	UTD981552177
Trans Name:	Clean Harbors Aragonite LLC
TSDF Alt EPA ID:	Not reported
TSDF Alt Name:	Not reported
Waste Code Description:	181,223,352 - Not reported
RCRA Code:	D006,D008,F005
Meth Code:	H040 - Incineration--Thermal Destruction Other Than Use As A Fuel
Quantity Tons:	0.0795
Waste Quantity:	159
Quantity Unit:	P
Additional Code 1:	Not reported
Additional Code 2:	Not reported
Additional Code 3:	Not reported
Additional Code 4:	Not reported
Additional Code 5:	Not reported

Detail Two:

Year:	2020
EM Manifest ID:	cfdb4daf-fc21-4dcc-ac44-4f880219366b
Shipment Date:	9/30/2020
Receipt Date:	10/26/2020
Manifest Number:	016822822JJK
Generator EPA ID:	CA4890008986
Name:	LAWRENCE BERKELEY NATIONAL LABORATORY
Address:	ONE CYCLOTRON ROAD MS 75R0123
Address 2:	Not reported
City:	BERKELEY
Zip:	94720

Map ID
Direction
Distance
Elevation Site

MAP FINDINGS

Database(s) EDR ID Number EPA ID Number

LAWRENCE BERKELEY NATIONAL LABORATORY (Continued) **S112836515**

Telephone:	800-483-3718
Contact:	Ian Quesada
Contact Telephone:	510-486-4000
Transporter 1 EPA ID:	MAD039322250
Transporter 1 Emergency Number:	Not reported
Transporter 2 EPA ID:	MAD039322250
Transporter 2 Emergency Number:	Not reported
TSDF EPA ID:	UTD981552177
TSDF Name:	Clean Harbors Aragonite LLC
TSDF Address 1:	11600 North Aptus Road
TSDF Address 2:	Not reported
TSDF City:	Grantsville
TSDF Zip:	84029
TSDF Telephone:	800-483-3718

State:

Year:	2020
EM Manifest ID:	cfdb4daf-fc21-4dcc-ac44-4f880219366b
Generator EPA ID:	CA4890008986
Shipment Date:	2020-09-30
Manifest Number:	016822822JJK
Line Number:	1
Method Code:	H141
Quantity Tons:	0.06050
Quantity Waste:	121.000000
Quantity Unit:	P
Number of Containers:	1
Type of Container:	Fiberboard or plastic drums, barrels, kegs
Quantity Type:	Pounds
State Code:	181

Year:	2020
EM Manifest ID:	cfdb4daf-fc21-4dcc-ac44-4f880219366b
Generator EPA ID:	CA4890008986
Shipment Date:	2020-09-30
Manifest Number:	016822822JJK
Line Number:	1
Method Code:	H141
Quantity Tons:	0.06050
Quantity Waste:	121.000000
Quantity Unit:	P
Number of Containers:	1
Type of Container:	Fiberboard or plastic drums, barrels, kegs
Quantity Type:	Pounds
State Code:	352

Year:	2020
EM Manifest ID:	cfdb4daf-fc21-4dcc-ac44-4f880219366b
Generator EPA ID:	CA4890008986
Shipment Date:	2020-09-30
Manifest Number:	016822822JJK
Line Number:	1
Method Code:	H141
Quantity Tons:	0.06050
Quantity Waste:	121.000000
Quantity Unit:	P
Number of Containers:	1
Type of Container:	Fiberboard or plastic drums, barrels, kegs

Map ID
Direction
Distance
Elevation Site

MAP FINDINGS

Database(s) EDR ID Number EPA ID Number

LAWRENCE BERKELEY NATIONAL LABORATORY (Continued) **S112836515**

Quantity Type: Pounds
State Code: 551

Year: 2020
EM Manifest ID: 2f067871-08d3-4880-a6e4-5c54541807b1
Shipment Date: 9/30/2020
Receipt Date: 10/26/2020
Manifest Number: 016822823JJK
Generator EPA ID: CA4890008986
Name: LAWRENCE BERKELEY NATIONAL LABORATORY
Address: ONE CYCLOTRON ROAD MS 75R0123
Address 2: Not reported
City: BERKELEY
Zip: 94720
Telephone: 800-483-3718
Contact: Ian Quesada
Contact Telephone: 510-486-4000
Transporter 1 EPA ID: MAD039322250
Transporter 1 Emergency Number: Not reported
Transporter 2 EPA ID: MAD039322250
Transporter 2 Emergency Number: Not reported
TSDF EPA ID: UTD981552177
TSDF Name: Clean Harbors Aragonite LLC
TSDF Address 1: 11600 North Aptus Road
TSDF Address 2: Not reported
TSDF City: Grantsville
TSDF Zip: 84029
TSDF Telephone: 800-483-3718

Federal:
Year: 2020
EM Manifest ID: 2f067871-08d3-4880-a6e4-5c54541807b1
Generator EPA ID: CA4890008986
Shipment Date: 2020-09-30
Manifest Number: 016822823JJK
Line Number: 3
Method Code: H040
Quantity Tons: 0.05400
Quantity Waste: 108.000000
Quantity Unit: P
Number of Containers: 1
Type of Container: Fiber or plastic boxes, cartons, cases
Quantity Type: Pounds
Federal Code: D006

Year: 2020
EM Manifest ID: 2f067871-08d3-4880-a6e4-5c54541807b1
Generator EPA ID: CA4890008986
Shipment Date: 2020-09-30
Manifest Number: 016822823JJK
Line Number: 3
Method Code: H040
Quantity Tons: 0.05400
Quantity Waste: 108.000000
Quantity Unit: P
Number of Containers: 1
Type of Container: Fiber or plastic boxes, cartons, cases

Map ID
Direction
Distance
Elevation Site

MAP FINDINGS

Database(s) EDR ID Number EPA ID Number

LAWRENCE BERKELEY NATIONAL LABORATORY (Continued) **S112836515**

Quantity Type:	Pounds
Federal Code:	D008
Year:	2020
EM Manifest ID:	2f067871-08d3-4880-a6e4-5c54541807b1
Generator EPA ID:	CA4890008986
Shipment Date:	2020-09-30
Manifest Number:	016822823JJK
Line Number:	3
Method Code:	H040
Quantity Tons:	0.05400
Quantity Waste:	108.000000
Quantity Unit:	P
Number of Containers:	1
Type of Container:	Fiber or plastic boxes, cartons, cases
Quantity Type:	Pounds
Federal Code:	D022
Year:	2020
EM Manifest ID:	2f067871-08d3-4880-a6e4-5c54541807b1
Generator EPA ID:	CA4890008986
Shipment Date:	2020-09-30
Manifest Number:	016822823JJK
Line Number:	3
Method Code:	H040
Quantity Tons:	0.05400
Quantity Waste:	108.000000
Quantity Unit:	P
Number of Containers:	1
Type of Container:	Fiber or plastic boxes, cartons, cases
Quantity Type:	Pounds
Federal Code:	F002
Year:	2020
EM Manifest ID:	2f067871-08d3-4880-a6e4-5c54541807b1
Generator EPA ID:	CA4890008986
Shipment Date:	2020-09-30
Manifest Number:	016822823JJK
Line Number:	3
Method Code:	H040
Quantity Tons:	0.05400
Quantity Waste:	108.000000
Quantity Unit:	P
Number of Containers:	1
Type of Container:	Fiber or plastic boxes, cartons, cases
Quantity Type:	Pounds
Federal Code:	F004
Year:	2020
EM Manifest ID:	2f067871-08d3-4880-a6e4-5c54541807b1
Generator EPA ID:	CA4890008986
Shipment Date:	2020-09-30
Manifest Number:	016822823JJK
Line Number:	5
Method Code:	H040
Quantity Tons:	0.01750
Quantity Waste:	35.000000

Map ID
Direction
Distance
Elevation | Site | MAP FINDINGS | Database(s) | EDR ID Number EPA ID Number

LAWRENCE BERKELEY NATIONAL LABORATORY (Continued) **S112836515**

Quantity Unit:	P
Number of Containers:	1
Type of Container:	Fiberboard or plastic drums, barrels, kegs
Quantity Type:	Pounds
Federal Code:	D001
Year:	2020
EM Manifest ID:	2f067871-08d3-4880-a6e4-5c54541807b1
Generator EPA ID:	CA4890008986
Shipment Date:	2020-09-30
Manifest Number:	016822823JJK
Line Number:	5
Method Code:	H040
Quantity Tons:	0.01750
Quantity Waste:	35.000000
Quantity Unit:	P
Number of Containers:	1
Type of Container:	Fiberboard or plastic drums, barrels, kegs
Quantity Type:	Pounds
Federal Code:	D002
Year:	2020
EM Manifest ID:	2f067871-08d3-4880-a6e4-5c54541807b1
Generator EPA ID:	CA4890008986
Shipment Date:	2020-09-30
Manifest Number:	016822823JJK
Line Number:	6
Method Code:	H040
Quantity Tons:	0.01750
Quantity Waste:	35.000000
Quantity Unit:	P
Number of Containers:	1
Type of Container:	Metal drums, barrels, kegs
Quantity Type:	Pounds
Federal Code:	D001
Year:	2020
EM Manifest ID:	2f067871-08d3-4880-a6e4-5c54541807b1
Generator EPA ID:	CA4890008986
Shipment Date:	2020-09-30
Manifest Number:	016822823JJK
Line Number:	6
Method Code:	H040
Quantity Tons:	0.01750
Quantity Waste:	35.000000
Quantity Unit:	P
Number of Containers:	1
Type of Container:	Metal drums, barrels, kegs
Quantity Type:	Pounds
Federal Code:	D022
Year:	2020
EM Manifest ID:	2f067871-08d3-4880-a6e4-5c54541807b1
Generator EPA ID:	CA4890008986
Shipment Date:	2020-09-30
Manifest Number:	016822823JJK
Line Number:	6

Map ID
Direction
Distance
Elevation | Site | MAP FINDINGS | Database(s) | EDR ID Number EPA ID Number

LAWRENCE BERKELEY NATIONAL LABORATORY (Continued) **S112836515**

Method Code:	H040
Quantity Tons:	0.01750
Quantity Waste:	35.000000
Quantity Unit:	P
Number of Containers:	1
Type of Container:	Metal drums, barrels, kegs
Quantity Type:	Pounds
Federal Code:	F002
Year:	2020
EM Manifest ID:	2f067871-08d3-4880-a6e4-5c54541807b1
Generator EPA ID:	CA4890008986
Shipment Date:	2020-09-30
Manifest Number:	016822823JJK
Line Number:	6
Method Code:	H040
Quantity Tons:	0.01750
Quantity Waste:	35.000000
Quantity Unit:	P
Number of Containers:	1
Type of Container:	Metal drums, barrels, kegs
Quantity Type:	Pounds
Federal Code:	F003
Year:	2020
EM Manifest ID:	2f067871-08d3-4880-a6e4-5c54541807b1
Generator EPA ID:	CA4890008986
Shipment Date:	2020-09-30
Manifest Number:	016822823JJK
Line Number:	7
Method Code:	H040
Quantity Tons:	0.02050
Quantity Waste:	41.000000
Quantity Unit:	P
Number of Containers:	1
Type of Container:	Fiberboard or plastic drums, barrels, kegs
Quantity Type:	Pounds
Federal Code:	D001
Year:	2020
EM Manifest ID:	2f067871-08d3-4880-a6e4-5c54541807b1
Generator EPA ID:	CA4890008986
Shipment Date:	2020-09-30
Manifest Number:	016822823JJK
Line Number:	8
Method Code:	H040
Quantity Tons:	0.02000
Quantity Waste:	40.000000
Quantity Unit:	P
Number of Containers:	1
Type of Container:	Fiberboard or plastic drums, barrels, kegs
Quantity Type:	Pounds
Federal Code:	D001
Year:	2020
EM Manifest ID:	2f067871-08d3-4880-a6e4-5c54541807b1
Generator EPA ID:	CA4890008986

Map ID
Direction
Distance
Elevation | Site | MAP FINDINGS | Database(s) | EDR ID Number / EPA ID Number

LAWRENCE BERKELEY NATIONAL LABORATORY (Continued) **S112836515**

Shipment Date:	2020-09-30
Manifest Number:	016822823JJK
Line Number:	9
Method Code:	H040
Quantity Tons:	0.02100
Quantity Waste:	42.000000
Quantity Unit:	P
Number of Containers:	1
Type of Container:	Metal drums, barrels, kegs
Quantity Type:	Pounds
Federal Code:	D001

Year:	2020
EM Manifest ID:	2f067871-08d3-4880-a6e4-5c54541807b1
Generator EPA ID:	CA4890008986
Shipment Date:	2020-09-30
Manifest Number:	016822823JJK
Line Number:	9
Method Code:	H040
Quantity Tons:	0.02100
Quantity Waste:	42.000000
Quantity Unit:	P
Number of Containers:	1
Type of Container:	Metal drums, barrels, kegs
Quantity Type:	Pounds
Federal Code:	D022

Year:	2020
EM Manifest ID:	2f067871-08d3-4880-a6e4-5c54541807b1
Generator EPA ID:	CA4890008986
Shipment Date:	2020-09-30
Manifest Number:	016822823JJK
Line Number:	9
Method Code:	H040
Quantity Tons:	0.02100
Quantity Waste:	42.000000
Quantity Unit:	P
Number of Containers:	1
Type of Container:	Metal drums, barrels, kegs
Quantity Type:	Pounds
Federal Code:	F002

Year:	2020
EM Manifest ID:	2f067871-08d3-4880-a6e4-5c54541807b1
Generator EPA ID:	CA4890008986
Shipment Date:	2020-09-30
Manifest Number:	016822823JJK
Line Number:	9
Method Code:	H040
Quantity Tons:	0.02100
Quantity Waste:	42.000000
Quantity Unit:	P
Number of Containers:	1
Type of Container:	Metal drums, barrels, kegs
Quantity Type:	Pounds
Federal Code:	F003

Map ID
Direction
Distance
Elevation | Site | MAP FINDINGS | Database(s) | EDR ID Number / EPA ID Number

LAWRENCE BERKELEY NATIONAL LABORATORY (Continued) **S112836515**

Year:	2020
EM Manifest ID:	2f067871-08d3-4880-a6e4-5c54541807b1
Generator EPA ID:	CA4890008986
Shipment Date:	2020-09-30
Manifest Number:	016822823JJK
Line Number:	9
Method Code:	H040
Quantity Tons:	0.02100
Quantity Waste:	42.000000
Quantity Unit:	P
Number of Containers:	1
Type of Container:	Metal drums, barrels, kegs
Quantity Type:	Pounds
Federal Code:	F005

Year:	2020
EM Manifest ID:	2f067871-08d3-4880-a6e4-5c54541807b1
Generator EPA ID:	CA4890008986
Shipment Date:	2020-09-30
Manifest Number:	016822823JJK
Line Number:	10
Method Code:	H040
Quantity Tons:	0.01850
Quantity Waste:	37.000000
Quantity Unit:	P
Number of Containers:	1
Type of Container:	Fiberboard or plastic drums, barrels, kegs
Quantity Type:	Pounds
Federal Code:	D001

Year:	2020
EM Manifest ID:	2f067871-08d3-4880-a6e4-5c54541807b1
Generator EPA ID:	CA4890008986
Shipment Date:	2020-09-30
Manifest Number:	016822823JJK
Line Number:	10
Method Code:	H040
Quantity Tons:	0.01850
Quantity Waste:	37.000000
Quantity Unit:	P
Number of Containers:	1
Type of Container:	Fiberboard or plastic drums, barrels, kegs
Quantity Type:	Pounds
Federal Code:	D002

Year:	2020
EM Manifest ID:	2f067871-08d3-4880-a6e4-5c54541807b1
Generator EPA ID:	CA4890008986
Shipment Date:	2020-09-30
Manifest Number:	016822823JJK
Line Number:	11
Method Code:	H040
Quantity Tons:	0.01950
Quantity Waste:	39.000000
Quantity Unit:	P
Number of Containers:	1
Type of Container:	Metal drums, barrels, kegs

Map ID
Direction
Distance
Elevation Site

MAP FINDINGS

Database(s) EDR ID Number EPA ID Number

LAWRENCE BERKELEY NATIONAL LABORATORY (Continued) **S112836515**

Quantity Type:	Pounds
Federal Code:	D001
Year:	2020
EM Manifest ID:	2f067871-08d3-4880-a6e4-5c54541807b1
Generator EPA ID:	CA4890008986
Shipment Date:	2020-09-30
Manifest Number:	016822823JJK
Line Number:	11
Method Code:	H040
Quantity Tons:	0.01950
Quantity Waste:	39.000000
Quantity Unit:	P
Number of Containers:	1
Type of Container:	Metal drums, barrels, kegs
Quantity Type:	Pounds
Federal Code:	F002
Year:	2020
EM Manifest ID:	2f067871-08d3-4880-a6e4-5c54541807b1
Generator EPA ID:	CA4890008986
Shipment Date:	2020-09-30
Manifest Number:	016822823JJK
Line Number:	11
Method Code:	H040
Quantity Tons:	0.01950
Quantity Waste:	39.000000
Quantity Unit:	P
Number of Containers:	1
Type of Container:	Metal drums, barrels, kegs
Quantity Type:	Pounds
Federal Code:	F003
Year:	2020
EM Manifest ID:	2f067871-08d3-4880-a6e4-5c54541807b1
Generator EPA ID:	CA4890008986
Shipment Date:	2020-09-30
Manifest Number:	016822823JJK
Line Number:	12
Method Code:	H040
Quantity Tons:	0.02000
Quantity Waste:	40.000000
Quantity Unit:	P
Number of Containers:	1
Type of Container:	Fiberboard or plastic drums, barrels, kegs
Quantity Type:	Pounds
Federal Code:	D001
Year:	2020
EM Manifest ID:	2f067871-08d3-4880-a6e4-5c54541807b1
Generator EPA ID:	CA4890008986
Shipment Date:	2020-09-30
Manifest Number:	016822823JJK
Line Number:	12
Method Code:	H040
Quantity Tons:	0.02000
Quantity Waste:	40.000000

Map ID
Direction
Distance
Elevation | Site | MAP FINDINGS | Database(s) | EDR ID Number EPA ID Number

LAWRENCE BERKELEY NATIONAL LABORATORY (Continued) **S112836515**

Quantity Unit:	P
Number of Containers:	1
Type of Container:	Fiberboard or plastic drums, barrels, kegs
Quantity Type:	Pounds
Federal Code:	D022
Year:	2020
EM Manifest ID:	2f067871-08d3-4880-a6e4-5c54541807b1
Generator EPA ID:	CA4890008986
Shipment Date:	2020-09-30
Manifest Number:	016822823JJK
Line Number:	12
Method Code:	H040
Quantity Tons:	0.02000
Quantity Waste:	40.000000
Quantity Unit:	P
Number of Containers:	1
Type of Container:	Fiberboard or plastic drums, barrels, kegs
Quantity Type:	Pounds
Federal Code:	F002
Year:	2020
EM Manifest ID:	2f067871-08d3-4880-a6e4-5c54541807b1
Generator EPA ID:	CA4890008986
Shipment Date:	2020-09-30
Manifest Number:	016822823JJK
Line Number:	12
Method Code:	H040
Quantity Tons:	0.02000
Quantity Waste:	40.000000
Quantity Unit:	P
Number of Containers:	1
Type of Container:	Fiberboard or plastic drums, barrels, kegs
Quantity Type:	Pounds
Federal Code:	F003
Year:	2020
EM Manifest ID:	2f067871-08d3-4880-a6e4-5c54541807b1
Generator EPA ID:	CA4890008986
Shipment Date:	2020-09-30
Manifest Number:	016822823JJK
Line Number:	13
Method Code:	H040
Quantity Tons:	0.02000
Quantity Waste:	40.000000
Quantity Unit:	P
Number of Containers:	1
Type of Container:	Metal drums, barrels, kegs
Quantity Type:	Pounds
Federal Code:	D001
Year:	2020
EM Manifest ID:	2f067871-08d3-4880-a6e4-5c54541807b1
Generator EPA ID:	CA4890008986
Shipment Date:	2020-09-30
Manifest Number:	016822823JJK
Line Number:	13

Map ID
Direction
Distance
Elevation | Site | MAP FINDINGS | Database(s) | EDR ID Number EPA ID Number

LAWRENCE BERKELEY NATIONAL LABORATORY (Continued) **S112836515**

Method Code:	H040
Quantity Tons:	0.02000
Quantity Waste:	40.000000
Quantity Unit:	P
Number of Containers:	1
Type of Container:	Metal drums, barrels, kegs
Quantity Type:	Pounds
Federal Code:	D022
Year:	2020
EM Manifest ID:	2f067871-08d3-4880-a6e4-5c54541807b1
Generator EPA ID:	CA4890008986
Shipment Date:	2020-09-30
Manifest Number:	016822823JJK
Line Number:	13
Method Code:	H040
Quantity Tons:	0.02000
Quantity Waste:	40.000000
Quantity Unit:	P
Number of Containers:	1
Type of Container:	Metal drums, barrels, kegs
Quantity Type:	Pounds
Federal Code:	F002
Year:	2020
EM Manifest ID:	2f067871-08d3-4880-a6e4-5c54541807b1
Generator EPA ID:	CA4890008986
Shipment Date:	2020-09-30
Manifest Number:	016822823JJK
Line Number:	13
Method Code:	H040
Quantity Tons:	0.02000
Quantity Waste:	40.000000
Quantity Unit:	P
Number of Containers:	1
Type of Container:	Metal drums, barrels, kegs
Quantity Type:	Pounds
Federal Code:	F003
Year:	2020
EM Manifest ID:	2f067871-08d3-4880-a6e4-5c54541807b1
Generator EPA ID:	CA4890008986
Shipment Date:	2020-09-30
Manifest Number:	016822823JJK
Line Number:	14
Method Code:	H040
Quantity Tons:	0.01900
Quantity Waste:	38.000000
Quantity Unit:	P
Number of Containers:	1
Type of Container:	Fiberboard or plastic drums, barrels, kegs
Quantity Type:	Pounds
Federal Code:	D001
Year:	2020
EM Manifest ID:	2f067871-08d3-4880-a6e4-5c54541807b1
Generator EPA ID:	CA4890008986

Map ID
Direction
Distance
Elevation | Site | MAP FINDINGS | Database(s) | EDR ID Number EPA ID Number

LAWRENCE BERKELEY NATIONAL LABORATORY (Continued) **S112836515**

Shipment Date:	2020-09-30
Manifest Number:	016822823JJK
Line Number:	15
Method Code:	H040
Quantity Tons:	0.02000
Quantity Waste:	40.000000
Quantity Unit:	P
Number of Containers:	1
Type of Container:	Fiberboard or plastic drums, barrels, kegs
Quantity Type:	Pounds
Federal Code:	D001

Year:	2020
EM Manifest ID:	2f067871-08d3-4880-a6e4-5c54541807b1
Generator EPA ID:	CA4890008986
Shipment Date:	2020-09-30
Manifest Number:	016822823JJK
Line Number:	16
Method Code:	H040
Quantity Tons:	0.01750
Quantity Waste:	35.000000
Quantity Unit:	P
Number of Containers:	1
Type of Container:	Metal drums, barrels, kegs
Quantity Type:	Pounds
Federal Code:	D001

Year:	2020
EM Manifest ID:	2f067871-08d3-4880-a6e4-5c54541807b1
Generator EPA ID:	CA4890008986
Shipment Date:	2020-09-30
Manifest Number:	016822823JJK
Line Number:	16
Method Code:	H040
Quantity Tons:	0.01750
Quantity Waste:	35.000000
Quantity Unit:	P
Number of Containers:	1
Type of Container:	Metal drums, barrels, kegs
Quantity Type:	Pounds
Federal Code:	D022

Year:	2020
EM Manifest ID:	2f067871-08d3-4880-a6e4-5c54541807b1
Generator EPA ID:	CA4890008986
Shipment Date:	2020-09-30
Manifest Number:	016822823JJK
Line Number:	16
Method Code:	H040
Quantity Tons:	0.01750
Quantity Waste:	35.000000
Quantity Unit:	P
Number of Containers:	1
Type of Container:	Metal drums, barrels, kegs
Quantity Type:	Pounds
Federal Code:	F002

Map ID
Direction
Distance
Elevation | Site | MAP FINDINGS | Database(s) | EDR ID Number / EPA ID Number

LAWRENCE BERKELEY NATIONAL LABORATORY (Continued) **S112836515**

Year:	2020
EM Manifest ID:	2f067871-08d3-4880-a6e4-5c54541807b1
Generator EPA ID:	CA4890008986
Shipment Date:	2020-09-30
Manifest Number:	016822823JJK
Line Number:	16
Method Code:	H040
Quantity Tons:	0.01750
Quantity Waste:	35.000000
Quantity Unit:	P
Number of Containers:	1
Type of Container:	Metal drums, barrels, kegs
Quantity Type:	Pounds
Federal Code:	F003

Year:	2020
EM Manifest ID:	2f067871-08d3-4880-a6e4-5c54541807b1
Generator EPA ID:	CA4890008986
Shipment Date:	2020-09-30
Manifest Number:	016822823JJK
Line Number:	17
Method Code:	H040
Quantity Tons:	0.07950
Quantity Waste:	159.000000
Quantity Unit:	P
Number of Containers:	1
Type of Container:	Fiber or plastic boxes, cartons, cases
Quantity Type:	Pounds
Federal Code:	D006

Year:	2020
EM Manifest ID:	2f067871-08d3-4880-a6e4-5c54541807b1
Generator EPA ID:	CA4890008986
Shipment Date:	2020-09-30
Manifest Number:	016822823JJK
Line Number:	17
Method Code:	H040
Quantity Tons:	0.07950
Quantity Waste:	159.000000
Quantity Unit:	P
Number of Containers:	1
Type of Container:	Fiber or plastic boxes, cartons, cases
Quantity Type:	Pounds
Federal Code:	D008

Year:	2020
EM Manifest ID:	2f067871-08d3-4880-a6e4-5c54541807b1
Generator EPA ID:	CA4890008986
Shipment Date:	2020-09-30
Manifest Number:	016822823JJK
Line Number:	17
Method Code:	H040
Quantity Tons:	0.07950
Quantity Waste:	159.000000
Quantity Unit:	P
Number of Containers:	1
Type of Container:	Fiber or plastic boxes, cartons, cases

Map ID
Direction
Distance
Elevation Site

MAP FINDINGS

Database(s) EDR ID Number EPA ID Number

LAWRENCE BERKELEY NATIONAL LABORATORY (Continued) **S112836515**

Quantity Type:	Pounds
Federal Code:	F005
Year:	2020
EM Manifest ID:	2f067871-08d3-4880-a6e4-5c54541807b1
Generator EPA ID:	CA4890008986
Shipment Date:	2020-09-30
Manifest Number:	016822823JJK
Line Number:	18
Method Code:	H040
Quantity Tons:	0.06600
Quantity Waste:	132.000000
Quantity Unit:	P
Number of Containers:	1
Type of Container:	Fiber or plastic boxes, cartons, cases
Quantity Type:	Pounds
Federal Code:	D022
Year:	2020
EM Manifest ID:	2f067871-08d3-4880-a6e4-5c54541807b1
Generator EPA ID:	CA4890008986
Shipment Date:	2020-09-30
Manifest Number:	016822823JJK
Line Number:	18
Method Code:	H040
Quantity Tons:	0.06600
Quantity Waste:	132.000000
Quantity Unit:	P
Number of Containers:	1
Type of Container:	Fiber or plastic boxes, cartons, cases
Quantity Type:	Pounds
Federal Code:	F002
Year:	2020
EM Manifest ID:	2f067871-08d3-4880-a6e4-5c54541807b1
Generator EPA ID:	CA4890008986
Shipment Date:	2020-09-30
Manifest Number:	016822823JJK
Line Number:	18
Method Code:	H040
Quantity Tons:	0.06600
Quantity Waste:	132.000000
Quantity Unit:	P
Number of Containers:	1
Type of Container:	Fiber or plastic boxes, cartons, cases
Quantity Type:	Pounds
Federal Code:	F005
Year:	2020
EM Manifest ID:	2f067871-08d3-4880-a6e4-5c54541807b1
Generator EPA ID:	CA4890008986
Shipment Date:	2020-09-30
Manifest Number:	016822823JJK
Line Number:	19
Method Code:	H040
Quantity Tons:	0.05100
Quantity Waste:	102.000000

Map ID
Direction
Distance
Elevation Site

MAP FINDINGS

Database(s) EDR ID Number EPA ID Number

LAWRENCE BERKELEY NATIONAL LABORATORY (Continued) **S112836515**

Quantity Unit: P
Number of Containers: 1
Type of Container: Fiber or plastic boxes, cartons, cases
Quantity Type: Pounds
Federal Code: D006

Year: 2020
EM Manifest ID: 2f067871-08d3-4880-a6e4-5c54541807b1
Generator EPA ID: CA4890008986
Shipment Date: 2020-09-30
Manifest Number: 016822823JJK
Line Number: 19
Method Code: H040
Quantity Tons: 0.05100
Quantity Waste: 102.000000
Quantity Unit: P
Number of Containers: 1
Type of Container: Fiber or plastic boxes, cartons, cases
Quantity Type: Pounds
Federal Code: D008

Year: 2020
EM Manifest ID: 2f067871-08d3-4880-a6e4-5c54541807b1
Generator EPA ID: CA4890008986
Shipment Date: 2020-09-30
Manifest Number: 016822823JJK
Line Number: 19
Method Code: H040
Quantity Tons: 0.05100
Quantity Waste: 102.000000
Quantity Unit: P
Number of Containers: 1
Type of Container: Fiber or plastic boxes, cartons, cases
Quantity Type: Pounds
Federal Code: F005

State:
Year: 2020
EM Manifest ID: 2f067871-08d3-4880-a6e4-5c54541807b1
Generator EPA ID: CA4890008986
Shipment Date: 2020-09-30
Manifest Number: 016822823JJK
Line Number: 17
Method Code: H040
Quantity Tons: 0.07950
Quantity Waste: 159.000000
Quantity Unit: P
Number of Containers: 1
Type of Container: Fiber or plastic boxes, cartons, cases
Quantity Type: Pounds
State Code: 181

Year: 2020
EM Manifest ID: 2f067871-08d3-4880-a6e4-5c54541807b1
Generator EPA ID: CA4890008986
Shipment Date: 2020-09-30
Manifest Number: 016822823JJK

Map ID
Direction
Distance
Elevation | Site | MAP FINDINGS | Database(s) | EDR ID Number / EPA ID Number

LAWRENCE BERKELEY NATIONAL LABORATORY (Continued) **S112836515**

Line Number: 17
Method Code: H040
Quantity Tons: 0.07950
Quantity Waste: 159.000000
Quantity Unit: P
Number of Containers: 1
Type of Container: Fiber or plastic boxes, cartons, cases
Quantity Type: Pounds
State Code: 223

Year: 2020
EM Manifest ID: 2f067871-08d3-4880-a6e4-5c54541807b1
Generator EPA ID: CA4890008986
Shipment Date: 2020-09-30
Manifest Number: 016822823JJK
Line Number: 17
Method Code: H040
Quantity Tons: 0.07950
Quantity Waste: 159.000000
Quantity Unit: P
Number of Containers: 1
Type of Container: Fiber or plastic boxes, cartons, cases
Quantity Type: Pounds
State Code: 352

Year: 2020
EM Manifest ID: 2f067871-08d3-4880-a6e4-5c54541807b1
Generator EPA ID: CA4890008986
Shipment Date: 2020-09-30
Manifest Number: 016822823JJK
Line Number: 18
Method Code: H040
Quantity Tons: 0.06600
Quantity Waste: 132.000000
Quantity Unit: P
Number of Containers: 1
Type of Container: Fiber or plastic boxes, cartons, cases
Quantity Type: Pounds
State Code: 351

Year: 2020
EM Manifest ID: 2f067871-08d3-4880-a6e4-5c54541807b1
Generator EPA ID: CA4890008986
Shipment Date: 2020-09-30
Manifest Number: 016822823JJK
Line Number: 18
Method Code: H040
Quantity Tons: 0.06600
Quantity Waste: 132.000000
Quantity Unit: P
Number of Containers: 1
Type of Container: Fiber or plastic boxes, cartons, cases
Quantity Type: Pounds
State Code: 352

Year: 2020
EM Manifest ID: 2f067871-08d3-4880-a6e4-5c54541807b1

Map ID
Direction
Distance
Elevation | Site | MAP FINDINGS | Database(s) | EDR ID Number
EPA ID Number

LAWRENCE BERKELEY NATIONAL LABORATORY (Continued) **S112836515**

Generator EPA ID:	CA4890008986
Shipment Date:	2020-09-30
Manifest Number:	016822823JJK
Line Number:	18
Method Code:	H040
Quantity Tons:	0.06600
Quantity Waste:	132.000000
Quantity Unit:	P
Number of Containers:	1
Type of Container:	Fiber or plastic boxes, cartons, cases
Quantity Type:	Pounds
State Code:	751

Year:	2020
EM Manifest ID:	2f067871-08d3-4880-a6e4-5c54541807b1
Generator EPA ID:	CA4890008986
Shipment Date:	2020-09-30
Manifest Number:	016822823JJK
Line Number:	19
Method Code:	H040
Quantity Tons:	0.05100
Quantity Waste:	102.000000
Quantity Unit:	P
Number of Containers:	1
Type of Container:	Fiber or plastic boxes, cartons, cases
Quantity Type:	Pounds
State Code:	181

Year:	2020
EM Manifest ID:	2f067871-08d3-4880-a6e4-5c54541807b1
Generator EPA ID:	CA4890008986
Shipment Date:	2020-09-30
Manifest Number:	016822823JJK
Line Number:	19
Method Code:	H040
Quantity Tons:	0.05100
Quantity Waste:	102.000000
Quantity Unit:	P
Number of Containers:	1
Type of Container:	Fiber or plastic boxes, cartons, cases
Quantity Type:	Pounds
State Code:	223

Year:	2020
EM Manifest ID:	2f067871-08d3-4880-a6e4-5c54541807b1
Generator EPA ID:	CA4890008986
Shipment Date:	2020-09-30
Manifest Number:	016822823JJK
Line Number:	19
Method Code:	H040
Quantity Tons:	0.05100
Quantity Waste:	102.000000
Quantity Unit:	P
Number of Containers:	1
Type of Container:	Fiber or plastic boxes, cartons, cases
Quantity Type:	Pounds
State Code:	352

Map ID
Direction
Distance
Elevation | Site | MAP FINDINGS | Database(s) | EDR ID Number / EPA ID Number

LAWRENCE BERKELEY NATIONAL LABORATORY (Continued) **S112836515**

Year:	2020
EM Manifest ID:	2f067871-08d3-4880-a6e4-5c54541807b1
Generator EPA ID:	CA4890008986
Shipment Date:	2020-09-30
Manifest Number:	016822823JJK
Line Number:	20
Method Code:	H141
Quantity Tons:	0.52000
Quantity Waste:	1040.000000
Quantity Unit:	P
Number of Containers:	3
Type of Container:	Metal drums, barrels, kegs
Quantity Type:	Pounds
State Code:	611

Year:	2020
EM Manifest ID:	2f067871-08d3-4880-a6e4-5c54541807b1
Generator EPA ID:	CA4890008986
Shipment Date:	2020-09-30
Manifest Number:	016822823JJK
Line Number:	1
Method Code:	H141
Quantity Tons:	0.07900
Quantity Waste:	158.000000
Quantity Unit:	P
Number of Containers:	1
Type of Container:	Fiber or plastic boxes, cartons, cases
Quantity Type:	Pounds
State Code:	151

Year:	2020
EM Manifest ID:	2f067871-08d3-4880-a6e4-5c54541807b1
Generator EPA ID:	CA4890008986
Shipment Date:	2020-09-30
Manifest Number:	016822823JJK
Line Number:	2
Method Code:	H141
Quantity Tons:	0.02850
Quantity Waste:	57.000000
Quantity Unit:	P
Number of Containers:	1
Type of Container:	Fiberboard or plastic drums, barrels, kegs
Quantity Type:	Pounds
State Code:	151

Year:	2020
EM Manifest ID:	2f067871-08d3-4880-a6e4-5c54541807b1
Generator EPA ID:	CA4890008986
Shipment Date:	2020-09-30
Manifest Number:	016822823JJK
Line Number:	3
Method Code:	H040
Quantity Tons:	0.05400
Quantity Waste:	108.000000
Quantity Unit:	P
Number of Containers:	1
Type of Container:	Fiber or plastic boxes, cartons, cases

Map ID
Direction
Distance
Elevation Site

MAP FINDINGS

Database(s) EDR ID Number EPA ID Number

LAWRENCE BERKELEY NATIONAL LABORATORY (Continued) **S112836515**

Quantity Type:	Pounds
State Code:	751
Year:	2020
EM Manifest ID:	2f067871-08d3-4880-a6e4-5c54541807b1
Generator EPA ID:	CA4890008986
Shipment Date:	2020-09-30
Manifest Number:	016822823JJK
Line Number:	5
Method Code:	H040
Quantity Tons:	0.01750
Quantity Waste:	35.000000
Quantity Unit:	P
Number of Containers:	1
Type of Container:	Fiberboard or plastic drums, barrels, kegs
Quantity Type:	Pounds
State Code:	791
Year:	2020
EM Manifest ID:	2f067871-08d3-4880-a6e4-5c54541807b1
Generator EPA ID:	CA4890008986
Shipment Date:	2020-09-30
Manifest Number:	016822823JJK
Line Number:	6
Method Code:	H040
Quantity Tons:	0.01750
Quantity Waste:	35.000000
Quantity Unit:	P
Number of Containers:	1
Type of Container:	Metal drums, barrels, kegs
Quantity Type:	Pounds
State Code:	741
Year:	2020
EM Manifest ID:	2f067871-08d3-4880-a6e4-5c54541807b1
Generator EPA ID:	CA4890008986
Shipment Date:	2020-09-30
Manifest Number:	016822823JJK
Line Number:	7
Method Code:	H040
Quantity Tons:	0.02050
Quantity Waste:	41.000000
Quantity Unit:	P
Number of Containers:	1
Type of Container:	Fiberboard or plastic drums, barrels, kegs
Quantity Type:	Pounds
State Code:	551
Year:	2020
EM Manifest ID:	2f067871-08d3-4880-a6e4-5c54541807b1
Generator EPA ID:	CA4890008986
Shipment Date:	2020-09-30
Manifest Number:	016822823JJK
Line Number:	8
Method Code:	H040
Quantity Tons:	0.02000
Quantity Waste:	40.000000

Map ID
Direction
Distance
Elevation Site

MAP FINDINGS

Database(s) EDR ID Number EPA ID Number

LAWRENCE BERKELEY NATIONAL LABORATORY (Continued) **S112836515**

Quantity Unit:	P
Number of Containers:	1
Type of Container:	Fiberboard or plastic drums, barrels, kegs
Quantity Type:	Pounds
State Code:	551
Year:	2020
EM Manifest ID:	2f067871-08d3-4880-a6e4-5c54541807b1
Generator EPA ID:	CA4890008986
Shipment Date:	2020-09-30
Manifest Number:	016822823JJK
Line Number:	9
Method Code:	H040
Quantity Tons:	0.02100
Quantity Waste:	42.000000
Quantity Unit:	P
Number of Containers:	1
Type of Container:	Metal drums, barrels, kegs
Quantity Type:	Pounds
State Code:	741
Year:	2020
EM Manifest ID:	2f067871-08d3-4880-a6e4-5c54541807b1
Generator EPA ID:	CA4890008986
Shipment Date:	2020-09-30
Manifest Number:	016822823JJK
Line Number:	10
Method Code:	H040
Quantity Tons:	0.01850
Quantity Waste:	37.000000
Quantity Unit:	P
Number of Containers:	1
Type of Container:	Fiberboard or plastic drums, barrels, kegs
Quantity Type:	Pounds
State Code:	791
Year:	2020
EM Manifest ID:	2f067871-08d3-4880-a6e4-5c54541807b1
Generator EPA ID:	CA4890008986
Shipment Date:	2020-09-30
Manifest Number:	016822823JJK
Line Number:	11
Method Code:	H040
Quantity Tons:	0.01950
Quantity Waste:	39.000000
Quantity Unit:	P
Number of Containers:	1
Type of Container:	Metal drums, barrels, kegs
Quantity Type:	Pounds
State Code:	741
Year:	2020
EM Manifest ID:	2f067871-08d3-4880-a6e4-5c54541807b1
Generator EPA ID:	CA4890008986
Shipment Date:	2020-09-30
Manifest Number:	016822823JJK
Line Number:	12

Map ID
Direction
Distance
Elevation | Site | MAP FINDINGS | Database(s) | EDR ID Number / EPA ID Number

LAWRENCE BERKELEY NATIONAL LABORATORY (Continued) **S112836515**

Method Code:	H040
Quantity Tons:	0.02000
Quantity Waste:	40.000000
Quantity Unit:	P
Number of Containers:	1
Type of Container:	Fiberboard or plastic drums, barrels, kegs
Quantity Type:	Pounds
State Code:	741
Year:	2020
EM Manifest ID:	2f067871-08d3-4880-a6e4-5c54541807b1
Generator EPA ID:	CA4890008986
Shipment Date:	2020-09-30
Manifest Number:	016822823JJK
Line Number:	13
Method Code:	H040
Quantity Tons:	0.02000
Quantity Waste:	40.000000
Quantity Unit:	P
Number of Containers:	1
Type of Container:	Metal drums, barrels, kegs
Quantity Type:	Pounds
State Code:	741
Year:	2020
EM Manifest ID:	2f067871-08d3-4880-a6e4-5c54541807b1
Generator EPA ID:	CA4890008986
Shipment Date:	2020-09-30
Manifest Number:	016822823JJK
Line Number:	14
Method Code:	H040
Quantity Tons:	0.01900
Quantity Waste:	38.000000
Quantity Unit:	P
Number of Containers:	1
Type of Container:	Fiberboard or plastic drums, barrels, kegs
Quantity Type:	Pounds
State Code:	551
Year:	2020
EM Manifest ID:	2f067871-08d3-4880-a6e4-5c54541807b1
Generator EPA ID:	CA4890008986
Shipment Date:	2020-09-30
Manifest Number:	016822823JJK
Line Number:	15
Method Code:	H040
Quantity Tons:	0.02000
Quantity Waste:	40.000000
Quantity Unit:	P
Number of Containers:	1
Type of Container:	Fiberboard or plastic drums, barrels, kegs
Quantity Type:	Pounds
State Code:	551
Year:	2020
EM Manifest ID:	2f067871-08d3-4880-a6e4-5c54541807b1
Generator EPA ID:	CA4890008986

Map ID
Direction
Distance
Elevation | Site | MAP FINDINGS | Database(s) | EDR ID Number / EPA ID Number

LAWRENCE BERKELEY NATIONAL LABORATORY (Continued) **S112836515**

Shipment Date:	2020-09-30
Manifest Number:	016822823JJK
Line Number:	16
Method Code:	H040
Quantity Tons:	0.01750
Quantity Waste:	35.000000
Quantity Unit:	P
Number of Containers:	1
Type of Container:	Metal drums, barrels, kegs
Quantity Type:	Pounds
State Code:	741

Year:	2020
EM Manifest ID:	b3e6235a-ccdf-40d7-9ea1-9f10996eff14
Shipment Date:	9/30/2020
Receipt Date:	10/26/2020
Manifest Number:	016822821JJK
Generator EPA ID:	CA4890008986
Name:	LAWRENCE BERKELEY NATIONAL LABORATORY
Address:	ONE CYCLOTRON ROAD MS 75R0123
Address 2:	Not reported
City:	BERKELEY
Zip:	94720
Telephone:	800-483-3718
Contact:	Ian Quesada
Contact Telephone:	510-486-4000
Transporter 1 EPA ID:	MAD039322250
Transporter 1 Emergency Number:	Not reported
Transporter 2 EPA ID:	MAD039322250
Transporter 2 Emergency Number:	Not reported
TSDF EPA ID:	UTD981552177
TSDF Name:	Clean Harbors Aragonite LLC
TSDF Address 1:	11600 North Aptus Road
TSDF Address 2:	Not reported
TSDF City:	Grantsville
TSDF Zip:	84029
TSDF Telephone:	800-483-3718

Federal:

Year:	2020
EM Manifest ID:	b3e6235a-ccdf-40d7-9ea1-9f10996eff14
Generator EPA ID:	CA4890008986
Shipment Date:	2020-09-30
Manifest Number:	016822821JJK
Line Number:	5
Method Code:	H040
Quantity Tons:	0.06850
Quantity Waste:	137.000000
Quantity Unit:	P
Number of Containers:	1
Type of Container:	Fiberboard or plastic drums, barrels, kegs
Quantity Type:	Pounds
Federal Code:	D001

Year:	2020
EM Manifest ID:	b3e6235a-ccdf-40d7-9ea1-9f10996eff14
Generator EPA ID:	CA4890008986

Map ID
Direction
Distance
Elevation | Site | MAP FINDINGS | Database(s) | EDR ID Number EPA ID Number

LAWRENCE BERKELEY NATIONAL LABORATORY (Continued) **S112836515**

Shipment Date:	2020-09-30
Manifest Number:	016822821JJK
Line Number:	5
Method Code:	H040
Quantity Tons:	0.06850
Quantity Waste:	137.000000
Quantity Unit:	P
Number of Containers:	1
Type of Container:	Fiberboard or plastic drums, barrels, kegs
Quantity Type:	Pounds
Federal Code:	U220

Year:	2020
EM Manifest ID:	b3e6235a-ccdf-40d7-9ea1-9f10996eff14
Generator EPA ID:	CA4890008986
Shipment Date:	2020-09-30
Manifest Number:	016822821JJK
Line Number:	5
Method Code:	H040
Quantity Tons:	0.06850
Quantity Waste:	137.000000
Quantity Unit:	P
Number of Containers:	1
Type of Container:	Fiberboard or plastic drums, barrels, kegs
Quantity Type:	Pounds
Federal Code:	U239

Year:	2020
EM Manifest ID:	b3e6235a-ccdf-40d7-9ea1-9f10996eff14
Generator EPA ID:	CA4890008986
Shipment Date:	2020-09-30
Manifest Number:	016822821JJK
Line Number:	6
Method Code:	H040
Quantity Tons:	0.03400
Quantity Waste:	68.000000
Quantity Unit:	P
Number of Containers:	1
Type of Container:	Fiberboard or plastic drums, barrels, kegs
Quantity Type:	Pounds
Federal Code:	D002

Year:	2020
EM Manifest ID:	b3e6235a-ccdf-40d7-9ea1-9f10996eff14
Generator EPA ID:	CA4890008986
Shipment Date:	2020-09-30
Manifest Number:	016822821JJK
Line Number:	9
Method Code:	H040
Quantity Tons:	0.00100
Quantity Waste:	2.000000
Quantity Unit:	P
Number of Containers:	1
Type of Container:	Fiberboard or plastic drums, barrels, kegs
Quantity Type:	Pounds
Federal Code:	D002

Map ID
Direction
Distance
Elevation | Site | MAP FINDINGS | Database(s) | EDR ID Number / EPA ID Number

LAWRENCE BERKELEY NATIONAL LABORATORY (Continued) **S112836515**

Year:	2020
EM Manifest ID:	b3e6235a-ccdf-40d7-9ea1-9f10996eff14
Generator EPA ID:	CA4890008986
Shipment Date:	2020-09-30
Manifest Number:	016822821JJK
Line Number:	10
Method Code:	H040
Quantity Tons:	0.00100
Quantity Waste:	2.000000
Quantity Unit:	P
Number of Containers:	1
Type of Container:	Fiberboard or plastic drums, barrels, kegs
Quantity Type:	Pounds
Federal Code:	D002

Year:	2020
EM Manifest ID:	b3e6235a-ccdf-40d7-9ea1-9f10996eff14
Generator EPA ID:	CA4890008986
Shipment Date:	2020-09-30
Manifest Number:	016822821JJK
Line Number:	10
Method Code:	H040
Quantity Tons:	0.00100
Quantity Waste:	2.000000
Quantity Unit:	P
Number of Containers:	1
Type of Container:	Fiberboard or plastic drums, barrels, kegs
Quantity Type:	Pounds
Federal Code:	U134

Year:	2020
EM Manifest ID:	b3e6235a-ccdf-40d7-9ea1-9f10996eff14
Generator EPA ID:	CA4890008986
Shipment Date:	2020-09-30
Manifest Number:	016822821JJK
Line Number:	12
Method Code:	H040
Quantity Tons:	0.00050
Quantity Waste:	1.000000
Quantity Unit:	P
Number of Containers:	1
Type of Container:	Fiberboard or plastic drums, barrels, kegs
Quantity Type:	Pounds
Federal Code:	D001

Year:	2020
EM Manifest ID:	b3e6235a-ccdf-40d7-9ea1-9f10996eff14
Generator EPA ID:	CA4890008986
Shipment Date:	2020-09-30
Manifest Number:	016822821JJK
Line Number:	13
Method Code:	H040
Quantity Tons:	0.00050
Quantity Waste:	1.000000
Quantity Unit:	P
Number of Containers:	1
Type of Container:	Fiberboard or plastic drums, barrels, kegs

Map ID
Direction
Distance
Elevation Site

MAP FINDINGS

Database(s) EDR ID Number EPA ID Number

LAWRENCE BERKELEY NATIONAL LABORATORY (Continued) **S112836515**

Quantity Type:	Pounds
Federal Code:	D001
Year:	2020
EM Manifest ID:	b3e6235a-ccdf-40d7-9ea1-9f10996eff14
Generator EPA ID:	CA4890008986
Shipment Date:	2020-09-30
Manifest Number:	016822821JJK
Line Number:	14
Method Code:	H040
Quantity Tons:	0.05950
Quantity Waste:	119.000000
Quantity Unit:	P
Number of Containers:	1
Type of Container:	Fiberboard or plastic drums, barrels, kegs
Quantity Type:	Pounds
Federal Code:	D002
Year:	2020
EM Manifest ID:	b3e6235a-ccdf-40d7-9ea1-9f10996eff14
Generator EPA ID:	CA4890008986
Shipment Date:	2020-09-30
Manifest Number:	016822821JJK
Line Number:	14
Method Code:	H040
Quantity Tons:	0.05950
Quantity Waste:	119.000000
Quantity Unit:	P
Number of Containers:	1
Type of Container:	Fiberboard or plastic drums, barrels, kegs
Quantity Type:	Pounds
Federal Code:	D010
Year:	2020
EM Manifest ID:	b3e6235a-ccdf-40d7-9ea1-9f10996eff14
Generator EPA ID:	CA4890008986
Shipment Date:	2020-09-30
Manifest Number:	016822821JJK
Line Number:	15
Method Code:	H040
Quantity Tons:	0.01900
Quantity Waste:	38.000000
Quantity Unit:	P
Number of Containers:	1
Type of Container:	Fiberboard or plastic drums, barrels, kegs
Quantity Type:	Pounds
Federal Code:	F002
Year:	2020
EM Manifest ID:	b3e6235a-ccdf-40d7-9ea1-9f10996eff14
Generator EPA ID:	CA4890008986
Shipment Date:	2020-09-30
Manifest Number:	016822821JJK
Line Number:	15
Method Code:	H040
Quantity Tons:	0.01900
Quantity Waste:	38.000000

Map ID
Direction
Distance
Elevation | Site | MAP FINDINGS | Database(s) | EDR ID Number / EPA ID Number

LAWRENCE BERKELEY NATIONAL LABORATORY (Continued) **S112836515**

Quantity Unit:	P
Number of Containers:	1
Type of Container:	Fiberboard or plastic drums, barrels, kegs
Quantity Type:	Pounds
Federal Code:	U044
Year:	2020
EM Manifest ID:	b3e6235a-ccdf-40d7-9ea1-9f10996eff14
Generator EPA ID:	CA4890008986
Shipment Date:	2020-09-30
Manifest Number:	016822821JJK
Line Number:	15
Method Code:	H040
Quantity Tons:	0.01900
Quantity Waste:	38.000000
Quantity Unit:	P
Number of Containers:	1
Type of Container:	Fiberboard or plastic drums, barrels, kegs
Quantity Type:	Pounds
Federal Code:	U080
Year:	2020
EM Manifest ID:	b3e6235a-ccdf-40d7-9ea1-9f10996eff14
Generator EPA ID:	CA4890008986
Shipment Date:	2020-09-30
Manifest Number:	016822821JJK
Line Number:	15
Method Code:	H040
Quantity Tons:	0.01900
Quantity Waste:	38.000000
Quantity Unit:	P
Number of Containers:	1
Type of Container:	Fiberboard or plastic drums, barrels, kegs
Quantity Type:	Pounds
Federal Code:	U211
Year:	2020
EM Manifest ID:	b3e6235a-ccdf-40d7-9ea1-9f10996eff14
Generator EPA ID:	CA4890008986
Shipment Date:	2020-09-30
Manifest Number:	016822821JJK
Line Number:	16
Method Code:	H040
Quantity Tons:	0.06850
Quantity Waste:	137.000000
Quantity Unit:	P
Number of Containers:	1
Type of Container:	Fiberboard or plastic drums, barrels, kegs
Quantity Type:	Pounds
Federal Code:	D002
Year:	2020
EM Manifest ID:	b3e6235a-ccdf-40d7-9ea1-9f10996eff14
Generator EPA ID:	CA4890008986
Shipment Date:	2020-09-30
Manifest Number:	016822821JJK
Line Number:	17

Map ID
Direction
Distance
Elevation | Site | MAP FINDINGS | Database(s) | EDR ID Number EPA ID Number

LAWRENCE BERKELEY NATIONAL LABORATORY (Continued) **S112836515**

Method Code: H040
Quantity Tons: 0.01450
Quantity Waste: 29.000000
Quantity Unit: P
Number of Containers: 1
Type of Container: Fiberboard or plastic drums, barrels, kegs
Quantity Type: Pounds
Federal Code: D002

Year: 2020
EM Manifest ID: b3e6235a-ccdf-40d7-9ea1-9f10996eff14
Generator EPA ID: CA4890008986
Shipment Date: 2020-09-30
Manifest Number: 016822821JJK
Line Number: 18
Method Code: H040
Quantity Tons: 0.07650
Quantity Waste: 153.000000
Quantity Unit: P
Number of Containers: 1
Type of Container: Fiberboard or plastic drums, barrels, kegs
Quantity Type: Pounds
Federal Code: D002

Year: 2020
EM Manifest ID: b3e6235a-ccdf-40d7-9ea1-9f10996eff14
Generator EPA ID: CA4890008986
Shipment Date: 2020-09-30
Manifest Number: 016822821JJK
Line Number: 18
Method Code: H040
Quantity Tons: 0.07650
Quantity Waste: 153.000000
Quantity Unit: P
Number of Containers: 1
Type of Container: Fiberboard or plastic drums, barrels, kegs
Quantity Type: Pounds
Federal Code: D008

Year: 2020
EM Manifest ID: b3e6235a-ccdf-40d7-9ea1-9f10996eff14
Generator EPA ID: CA4890008986
Shipment Date: 2020-09-30
Manifest Number: 016822821JJK
Line Number: 18
Method Code: H040
Quantity Tons: 0.07650
Quantity Waste: 153.000000
Quantity Unit: P
Number of Containers: 1
Type of Container: Fiberboard or plastic drums, barrels, kegs
Quantity Type: Pounds
Federal Code: F005

Year: 2020
EM Manifest ID: b3e6235a-ccdf-40d7-9ea1-9f10996eff14
Generator EPA ID: CA4890008986

Map ID
Direction
Distance
Elevation | Site | MAP FINDINGS | Database(s) | EDR ID Number EPA ID Number

LAWRENCE BERKELEY NATIONAL LABORATORY (Continued) **S112836515**

Shipment Date:	2020-09-30
Manifest Number:	016822821JJK
Line Number:	19
Method Code:	H040
Quantity Tons:	0.01550
Quantity Waste:	31.000000
Quantity Unit:	P
Number of Containers:	1
Type of Container:	Fiberboard or plastic drums, barrels, kegs
Quantity Type:	Pounds
Federal Code:	D001

Year:	2020
EM Manifest ID:	b3e6235a-ccdf-40d7-9ea1-9f10996eff14
Generator EPA ID:	CA4890008986
Shipment Date:	2020-09-30
Manifest Number:	016822821JJK
Line Number:	20
Method Code:	H040
Quantity Tons:	0.00050
Quantity Waste:	1.000000
Quantity Unit:	P
Number of Containers:	1
Type of Container:	Fiberboard or plastic drums, barrels, kegs
Quantity Type:	Pounds
Federal Code:	D001

Year:	2020
EM Manifest ID:	b3e6235a-ccdf-40d7-9ea1-9f10996eff14
Generator EPA ID:	CA4890008986
Shipment Date:	2020-09-30
Manifest Number:	016822821JJK
Line Number:	21
Method Code:	H040
Quantity Tons:	0.00150
Quantity Waste:	3.000000
Quantity Unit:	P
Number of Containers:	1
Type of Container:	Fiberboard or plastic drums, barrels, kegs
Quantity Type:	Pounds
Federal Code:	D001

Year:	2020
EM Manifest ID:	b3e6235a-ccdf-40d7-9ea1-9f10996eff14
Generator EPA ID:	CA4890008986
Shipment Date:	2020-09-30
Manifest Number:	016822821JJK
Line Number:	21
Method Code:	H040
Quantity Tons:	0.00150
Quantity Waste:	3.000000
Quantity Unit:	P
Number of Containers:	1
Type of Container:	Fiberboard or plastic drums, barrels, kegs
Quantity Type:	Pounds
Federal Code:	D002

Map ID
Direction
Distance
Elevation | Site | MAP FINDINGS | Database(s) | EDR ID Number EPA ID Number

LAWRENCE BERKELEY NATIONAL LABORATORY (Continued) **S112836515**

State:

Year:	2020
EM Manifest ID:	b3e6235a-ccdf-40d7-9ea1-9f10996eff14
Generator EPA ID:	CA4890008986
Shipment Date:	2020-09-30
Manifest Number:	016822821JJK
Line Number:	5
Method Code:	H040
Quantity Tons:	0.06850
Quantity Waste:	137.000000
Quantity Unit:	P
Number of Containers:	1
Type of Container:	Fiberboard or plastic drums, barrels, kegs
Quantity Type:	Pounds
State Code:	741

Year:	2020
EM Manifest ID:	b3e6235a-ccdf-40d7-9ea1-9f10996eff14
Generator EPA ID:	CA4890008986
Shipment Date:	2020-09-30
Manifest Number:	016822821JJK
Line Number:	6
Method Code:	H040
Quantity Tons:	0.03400
Quantity Waste:	68.000000
Quantity Unit:	P
Number of Containers:	1
Type of Container:	Fiberboard or plastic drums, barrels, kegs
Quantity Type:	Pounds
State Code:	132

Year:	2020
EM Manifest ID:	b3e6235a-ccdf-40d7-9ea1-9f10996eff14
Generator EPA ID:	CA4890008986
Shipment Date:	2020-09-30
Manifest Number:	016822821JJK
Line Number:	6
Method Code:	H040
Quantity Tons:	0.03400
Quantity Waste:	68.000000
Quantity Unit:	P
Number of Containers:	1
Type of Container:	Fiberboard or plastic drums, barrels, kegs
Quantity Type:	Pounds
State Code:	135

Year:	2020
EM Manifest ID:	b3e6235a-ccdf-40d7-9ea1-9f10996eff14
Generator EPA ID:	CA4890008986
Shipment Date:	2020-09-30
Manifest Number:	016822821JJK
Line Number:	6
Method Code:	H040
Quantity Tons:	0.03400
Quantity Waste:	68.000000
Quantity Unit:	P
Number of Containers:	1

Map ID
Direction
Distance
Elevation | Site | MAP FINDINGS | Database(s) | EDR ID Number / EPA ID Number

LAWRENCE BERKELEY NATIONAL LABORATORY (Continued) **S112836515**

Type of Container:	Fiberboard or plastic drums, barrels, kegs
Quantity Type:	Pounds
State Code:	141
Year:	2020
EM Manifest ID:	b3e6235a-ccdf-40d7-9ea1-9f10996eff14
Generator EPA ID:	CA4890008986
Shipment Date:	2020-09-30
Manifest Number:	016822821JJK
Line Number:	6
Method Code:	H040
Quantity Tons:	0.03400
Quantity Waste:	68.000000
Quantity Unit:	P
Number of Containers:	1
Type of Container:	Fiberboard or plastic drums, barrels, kegs
Quantity Type:	Pounds
State Code:	551
Year:	2020
EM Manifest ID:	b3e6235a-ccdf-40d7-9ea1-9f10996eff14
Generator EPA ID:	CA4890008986
Shipment Date:	2020-09-30
Manifest Number:	016822821JJK
Line Number:	6
Method Code:	H040
Quantity Tons:	0.03400
Quantity Waste:	68.000000
Quantity Unit:	P
Number of Containers:	1
Type of Container:	Fiberboard or plastic drums, barrels, kegs
Quantity Type:	Pounds
State Code:	726
Year:	2020
EM Manifest ID:	b3e6235a-ccdf-40d7-9ea1-9f10996eff14
Generator EPA ID:	CA4890008986
Shipment Date:	2020-09-30
Manifest Number:	016822821JJK
Line Number:	7
Method Code:	H040
Quantity Tons:	0.00050
Quantity Waste:	1.000000
Quantity Unit:	P
Number of Containers:	1
Type of Container:	Fiberboard or plastic drums, barrels, kegs
Quantity Type:	Pounds
State Code:	181
Year:	2020
EM Manifest ID:	b3e6235a-ccdf-40d7-9ea1-9f10996eff14
Generator EPA ID:	CA4890008986
Shipment Date:	2020-09-30
Manifest Number:	016822821JJK
Line Number:	7
Method Code:	H040
Quantity Tons:	0.00050

Map ID
Direction
Distance
Elevation | Site | MAP FINDINGS | Database(s) | EDR ID Number / EPA ID Number

LAWRENCE BERKELEY NATIONAL LABORATORY (Continued) **S112836515**

Quantity Waste:	1.000000
Quantity Unit:	P
Number of Containers:	1
Type of Container:	Fiberboard or plastic drums, barrels, kegs
Quantity Type:	Pounds
State Code:	551
Year:	2020
EM Manifest ID:	b3e6235a-ccdf-40d7-9ea1-9f10996eff14
Generator EPA ID:	CA4890008986
Shipment Date:	2020-09-30
Manifest Number:	016822821JJK
Line Number:	8
Method Code:	H040
Quantity Tons:	0.00200
Quantity Waste:	4.000000
Quantity Unit:	P
Number of Containers:	1
Type of Container:	Fiberboard or plastic drums, barrels, kegs
Quantity Type:	Pounds
State Code:	331
Year:	2020
EM Manifest ID:	b3e6235a-ccdf-40d7-9ea1-9f10996eff14
Generator EPA ID:	CA4890008986
Shipment Date:	2020-09-30
Manifest Number:	016822821JJK
Line Number:	8
Method Code:	H040
Quantity Tons:	0.00200
Quantity Waste:	4.000000
Quantity Unit:	P
Number of Containers:	1
Type of Container:	Fiberboard or plastic drums, barrels, kegs
Quantity Type:	Pounds
State Code:	352
Year:	2020
EM Manifest ID:	b3e6235a-ccdf-40d7-9ea1-9f10996eff14
Generator EPA ID:	CA4890008986
Shipment Date:	2020-09-30
Manifest Number:	016822821JJK
Line Number:	9
Method Code:	H040
Quantity Tons:	0.00100
Quantity Waste:	2.000000
Quantity Unit:	P
Number of Containers:	1
Type of Container:	Fiberboard or plastic drums, barrels, kegs
Quantity Type:	Pounds
State Code:	791
Year:	2020
EM Manifest ID:	b3e6235a-ccdf-40d7-9ea1-9f10996eff14
Generator EPA ID:	CA4890008986
Shipment Date:	2020-09-30
Manifest Number:	016822821JJK

Map ID
Direction
Distance
Elevation | Site | MAP FINDINGS | Database(s) | EDR ID Number / EPA ID Number

LAWRENCE BERKELEY NATIONAL LABORATORY (Continued) **S112836515**

Line Number:	10
Method Code:	H040
Quantity Tons:	0.00100
Quantity Waste:	2.000000
Quantity Unit:	P
Number of Containers:	1
Type of Container:	Fiberboard or plastic drums, barrels, kegs
Quantity Type:	Pounds
State Code:	791
Year:	2020
EM Manifest ID:	b3e6235a-ccdf-40d7-9ea1-9f10996eff14
Generator EPA ID:	CA4890008986
Shipment Date:	2020-09-30
Manifest Number:	016822821JJK
Line Number:	11
Method Code:	H040
Quantity Tons:	0.01300
Quantity Waste:	26.000000
Quantity Unit:	P
Number of Containers:	1
Type of Container:	Fiberboard or plastic drums, barrels, kegs
Quantity Type:	Pounds
State Code:	352
Year:	2020
EM Manifest ID:	b3e6235a-ccdf-40d7-9ea1-9f10996eff14
Generator EPA ID:	CA4890008986
Shipment Date:	2020-09-30
Manifest Number:	016822821JJK
Line Number:	12
Method Code:	H040
Quantity Tons:	0.00050
Quantity Waste:	1.000000
Quantity Unit:	P
Number of Containers:	1
Type of Container:	Fiberboard or plastic drums, barrels, kegs
Quantity Type:	Pounds
State Code:	141
Year:	2020
EM Manifest ID:	b3e6235a-ccdf-40d7-9ea1-9f10996eff14
Generator EPA ID:	CA4890008986
Shipment Date:	2020-09-30
Manifest Number:	016822821JJK
Line Number:	13
Method Code:	H040
Quantity Tons:	0.00050
Quantity Waste:	1.000000
Quantity Unit:	P
Number of Containers:	1
Type of Container:	Fiberboard or plastic drums, barrels, kegs
Quantity Type:	Pounds
State Code:	352
Year:	2020
EM Manifest ID:	b3e6235a-ccdf-40d7-9ea1-9f10996eff14

Map ID
Direction
Distance
Elevation | Site | MAP FINDINGS | Database(s) | EDR ID Number / EPA ID Number

LAWRENCE BERKELEY NATIONAL LABORATORY (Continued) **S112836515**

Generator EPA ID:	CA4890008986
Shipment Date:	2020-09-30
Manifest Number:	016822821JJK
Line Number:	14
Method Code:	H040
Quantity Tons:	0.05950
Quantity Waste:	119.000000
Quantity Unit:	P
Number of Containers:	1
Type of Container:	Fiberboard or plastic drums, barrels, kegs
Quantity Type:	Pounds
State Code:	141

Year:	2020
EM Manifest ID:	b3e6235a-ccdf-40d7-9ea1-9f10996eff14
Generator EPA ID:	CA4890008986
Shipment Date:	2020-09-30
Manifest Number:	016822821JJK
Line Number:	14
Method Code:	H040
Quantity Tons:	0.05950
Quantity Waste:	119.000000
Quantity Unit:	P
Number of Containers:	1
Type of Container:	Fiberboard or plastic drums, barrels, kegs
Quantity Type:	Pounds
State Code:	551

Year:	2020
EM Manifest ID:	b3e6235a-ccdf-40d7-9ea1-9f10996eff14
Generator EPA ID:	CA4890008986
Shipment Date:	2020-09-30
Manifest Number:	016822821JJK
Line Number:	14
Method Code:	H040
Quantity Tons:	0.05950
Quantity Waste:	119.000000
Quantity Unit:	P
Number of Containers:	1
Type of Container:	Fiberboard or plastic drums, barrels, kegs
Quantity Type:	Pounds
State Code:	791

Year:	2020
EM Manifest ID:	b3e6235a-ccdf-40d7-9ea1-9f10996eff14
Generator EPA ID:	CA4890008986
Shipment Date:	2020-09-30
Manifest Number:	016822821JJK
Line Number:	14
Method Code:	H040
Quantity Tons:	0.05950
Quantity Waste:	119.000000
Quantity Unit:	P
Number of Containers:	1
Type of Container:	Fiberboard or plastic drums, barrels, kegs
Quantity Type:	Pounds
State Code:	792

Map ID
Direction
Distance
Elevation | Site | MAP FINDINGS | Database(s) | EDR ID Number / EPA ID Number

LAWRENCE BERKELEY NATIONAL LABORATORY (Continued) **S112836515**

Year:	2020
EM Manifest ID:	b3e6235a-ccdf-40d7-9ea1-9f10996eff14
Generator EPA ID:	CA4890008986
Shipment Date:	2020-09-30
Manifest Number:	016822821JJK
Line Number:	15
Method Code:	H040
Quantity Tons:	0.01900
Quantity Waste:	38.000000
Quantity Unit:	P
Number of Containers:	1
Type of Container:	Fiberboard or plastic drums, barrels, kegs
Quantity Type:	Pounds
State Code:	331

Year:	2020
EM Manifest ID:	b3e6235a-ccdf-40d7-9ea1-9f10996eff14
Generator EPA ID:	CA4890008986
Shipment Date:	2020-09-30
Manifest Number:	016822821JJK
Line Number:	15
Method Code:	H040
Quantity Tons:	0.01900
Quantity Waste:	38.000000
Quantity Unit:	P
Number of Containers:	1
Type of Container:	Fiberboard or plastic drums, barrels, kegs
Quantity Type:	Pounds
State Code:	551

Year:	2020
EM Manifest ID:	b3e6235a-ccdf-40d7-9ea1-9f10996eff14
Generator EPA ID:	CA4890008986
Shipment Date:	2020-09-30
Manifest Number:	016822821JJK
Line Number:	15
Method Code:	H040
Quantity Tons:	0.01900
Quantity Waste:	38.000000
Quantity Unit:	P
Number of Containers:	1
Type of Container:	Fiberboard or plastic drums, barrels, kegs
Quantity Type:	Pounds
State Code:	741

Year:	2020
EM Manifest ID:	b3e6235a-ccdf-40d7-9ea1-9f10996eff14
Generator EPA ID:	CA4890008986
Shipment Date:	2020-09-30
Manifest Number:	016822821JJK
Line Number:	16
Method Code:	H040
Quantity Tons:	0.06850
Quantity Waste:	137.000000
Quantity Unit:	P
Number of Containers:	1
Type of Container:	Fiberboard or plastic drums, barrels, kegs

Map ID
Direction
Distance
Elevation | Site | MAP FINDINGS | Database(s) | EDR ID Number EPA ID Number

LAWRENCE BERKELEY NATIONAL LABORATORY (Continued) **S112836515**

Quantity Type:	Pounds
State Code:	122
Year:	2020
EM Manifest ID:	b3e6235a-ccdf-40d7-9ea1-9f10996eff14
Generator EPA ID:	CA4890008986
Shipment Date:	2020-09-30
Manifest Number:	016822821JJK
Line Number:	17
Method Code:	H040
Quantity Tons:	0.01450
Quantity Waste:	29.000000
Quantity Unit:	P
Number of Containers:	1
Type of Container:	Fiberboard or plastic drums, barrels, kegs
Quantity Type:	Pounds
State Code:	122
Year:	2020
EM Manifest ID:	b3e6235a-ccdf-40d7-9ea1-9f10996eff14
Generator EPA ID:	CA4890008986
Shipment Date:	2020-09-30
Manifest Number:	016822821JJK
Line Number:	18
Method Code:	H040
Quantity Tons:	0.07650
Quantity Waste:	153.000000
Quantity Unit:	P
Number of Containers:	1
Type of Container:	Fiberboard or plastic drums, barrels, kegs
Quantity Type:	Pounds
State Code:	791
Year:	2020
EM Manifest ID:	b3e6235a-ccdf-40d7-9ea1-9f10996eff14
Generator EPA ID:	CA4890008986
Shipment Date:	2020-09-30
Manifest Number:	016822821JJK
Line Number:	18
Method Code:	H040
Quantity Tons:	0.07650
Quantity Waste:	153.000000
Quantity Unit:	P
Number of Containers:	1
Type of Container:	Fiberboard or plastic drums, barrels, kegs
Quantity Type:	Pounds
State Code:	792
Year:	2020
EM Manifest ID:	b3e6235a-ccdf-40d7-9ea1-9f10996eff14
Generator EPA ID:	CA4890008986
Shipment Date:	2020-09-30
Manifest Number:	016822821JJK
Line Number:	19
Method Code:	H040
Quantity Tons:	0.01550
Quantity Waste:	31.000000

Map ID
Direction
Distance
Elevation | Site | MAP FINDINGS | Database(s) | EDR ID Number / EPA ID Number

LAWRENCE BERKELEY NATIONAL LABORATORY (Continued) **S112836515**

Quantity Unit:	P
Number of Containers:	1
Type of Container:	Fiberboard or plastic drums, barrels, kegs
Quantity Type:	Pounds
State Code:	141
Year:	2020
EM Manifest ID:	b3e6235a-ccdf-40d7-9ea1-9f10996eff14
Generator EPA ID:	CA4890008986
Shipment Date:	2020-09-30
Manifest Number:	016822821JJK
Line Number:	20
Method Code:	H040
Quantity Tons:	0.00050
Quantity Waste:	1.000000
Quantity Unit:	P
Number of Containers:	1
Type of Container:	Fiberboard or plastic drums, barrels, kegs
Quantity Type:	Pounds
State Code:	181
Year:	2020
EM Manifest ID:	b3e6235a-ccdf-40d7-9ea1-9f10996eff14
Generator EPA ID:	CA4890008986
Shipment Date:	2020-09-30
Manifest Number:	016822821JJK
Line Number:	21
Method Code:	H040
Quantity Tons:	0.00150
Quantity Waste:	3.000000
Quantity Unit:	P
Number of Containers:	1
Type of Container:	Fiberboard or plastic drums, barrels, kegs
Quantity Type:	Pounds
State Code:	792
Year:	2020
EM Manifest ID:	b3e6235a-ccdf-40d7-9ea1-9f10996eff14
Generator EPA ID:	CA4890008986
Shipment Date:	2020-09-30
Manifest Number:	016822821JJK
Line Number:	22
Method Code:	H040
Quantity Tons:	0.05450
Quantity Waste:	109.000000
Quantity Unit:	P
Number of Containers:	1
Type of Container:	Fiberboard or plastic drums, barrels, kegs
Quantity Type:	Pounds
State Code:	135
Year:	2020
EM Manifest ID:	b3e6235a-ccdf-40d7-9ea1-9f10996eff14
Generator EPA ID:	CA4890008986
Shipment Date:	2020-09-30
Manifest Number:	016822821JJK
Line Number:	22

Map ID
Direction
Distance
Elevation | Site | MAP FINDINGS | Database(s) | EDR ID Number / EPA ID Number

LAWRENCE BERKELEY NATIONAL LABORATORY (Continued) **S112836515**

Method Code:	H040
Quantity Tons:	0.05450
Quantity Waste:	109.000000
Quantity Unit:	P
Number of Containers:	1
Type of Container:	Fiberboard or plastic drums, barrels, kegs
Quantity Type:	Pounds
State Code:	221
Year:	2020
EM Manifest ID:	b3e6235a-ccdf-40d7-9ea1-9f10996eff14
Generator EPA ID:	CA4890008986
Shipment Date:	2020-09-30
Manifest Number:	016822821JJK
Line Number:	22
Method Code:	H040
Quantity Tons:	0.05450
Quantity Waste:	109.000000
Quantity Unit:	P
Number of Containers:	1
Type of Container:	Fiberboard or plastic drums, barrels, kegs
Quantity Type:	Pounds
State Code:	331
Year:	2020
EM Manifest ID:	b3e6235a-ccdf-40d7-9ea1-9f10996eff14
Generator EPA ID:	CA4890008986
Shipment Date:	2020-09-30
Manifest Number:	016822821JJK
Line Number:	22
Method Code:	H040
Quantity Tons:	0.05450
Quantity Waste:	109.000000
Quantity Unit:	P
Number of Containers:	1
Type of Container:	Fiberboard or plastic drums, barrels, kegs
Quantity Type:	Pounds
State Code:	551
Year:	2020
EM Manifest ID:	b3e6235a-ccdf-40d7-9ea1-9f10996eff14
Generator EPA ID:	CA4890008986
Shipment Date:	2020-09-30
Manifest Number:	016822821JJK
Line Number:	23
Method Code:	H040
Quantity Tons:	0.00050
Quantity Waste:	1.000000
Quantity Unit:	P
Number of Containers:	1
Type of Container:	Fiberboard or plastic drums, barrels, kegs
Quantity Type:	Pounds
State Code:	141
Year:	2020
EM Manifest ID:	b3e6235a-ccdf-40d7-9ea1-9f10996eff14
Generator EPA ID:	CA4890008986

Map ID
Direction
Distance
Elevation Site

MAP FINDINGS

Database(s) EDR ID Number EPA ID Number

LAWRENCE BERKELEY NATIONAL LABORATORY (Continued) **S112836515**

Shipment Date:	2020-09-30
Manifest Number:	016822821JJK
Line Number:	23
Method Code:	H040
Quantity Tons:	0.00050
Quantity Waste:	1.000000
Quantity Unit:	P
Number of Containers:	1
Type of Container:	Fiberboard or plastic drums, barrels, kegs
Quantity Type:	Pounds
State Code:	551

Year:	2020
EM Manifest ID:	b3e6235a-ccdf-40d7-9ea1-9f10996eff14
Generator EPA ID:	CA4890008986
Shipment Date:	2020-09-30
Manifest Number:	016822821JJK
Line Number:	24
Method Code:	H040
Quantity Tons:	0.03100
Quantity Waste:	62.000000
Quantity Unit:	P
Number of Containers:	1
Type of Container:	Fiberboard or plastic drums, barrels, kegs
Quantity Type:	Pounds
State Code:	135

Year:	2020
EM Manifest ID:	b3e6235a-ccdf-40d7-9ea1-9f10996eff14
Generator EPA ID:	CA4890008986
Shipment Date:	2020-09-30
Manifest Number:	016822821JJK
Line Number:	24
Method Code:	H040
Quantity Tons:	0.03100
Quantity Waste:	62.000000
Quantity Unit:	P
Number of Containers:	1
Type of Container:	Fiberboard or plastic drums, barrels, kegs
Quantity Type:	Pounds
State Code:	221

Year:	2020
EM Manifest ID:	b3e6235a-ccdf-40d7-9ea1-9f10996eff14
Generator EPA ID:	CA4890008986
Shipment Date:	2020-09-30
Manifest Number:	016822821JJK
Line Number:	24
Method Code:	H040
Quantity Tons:	0.03100
Quantity Waste:	62.000000
Quantity Unit:	P
Number of Containers:	1
Type of Container:	Fiberboard or plastic drums, barrels, kegs
Quantity Type:	Pounds
State Code:	331

Map ID
Direction
Distance
Elevation | Site | MAP FINDINGS | Database(s) | EDR ID Number EPA ID Number

LAWRENCE BERKELEY NATIONAL LABORATORY (Continued) **S112836515**

Year:	2020
EM Manifest ID:	b3e6235a-ccdf-40d7-9ea1-9f10996eff14
Generator EPA ID:	CA4890008986
Shipment Date:	2020-09-30
Manifest Number:	016822821JJK
Line Number:	24
Method Code:	H040
Quantity Tons:	0.03100
Quantity Waste:	62.000000
Quantity Unit:	P
Number of Containers:	1
Type of Container:	Fiberboard or plastic drums, barrels, kegs
Quantity Type:	Pounds
State Code:	551

Year:	2020
EM Manifest ID:	c60537e3-55fa-42db-8731-1aa6b84d9f70
Shipment Date:	9/3/2020
Receipt Date:	10/23/2020
Manifest Number:	015535854FLE
Generator EPA ID:	CA4890008986
Name:	LAWRENCE BERKELEY NATIONAL LABORATORY
Address:	1 CYCLOTRON ROAD
Address 2:	Not reported
City:	BERKELEY
Zip:	94720
Telephone:	800-483-3718
Contact:	Maram Kassis
Contact Telephone:	510-486-6823
Transporter 1 EPA ID:	MAD039322250
Transporter 1 Emergency Number:	Not reported
Transporter 2 EPA ID:	MAD039322250
Transporter 2 Emergency Number:	Not reported
TSDF EPA ID:	ARD069748192
TSDF Name:	Clean Harbors El Dorado LLC
TSDF Address 1:	309 American Circle
TSDF Address 2:	Not reported
TSDF City:	El Dorado
TSDF Zip:	71730
TSDF Telephone:	800-483-3718

Federal:

Year:	2020
EM Manifest ID:	c60537e3-55fa-42db-8731-1aa6b84d9f70
Generator EPA ID:	CA4890008986
Shipment Date:	2020-09-03
Manifest Number:	015535854FLE
Line Number:	1
Method Code:	H141
Quantity Tons:	0.03750
Quantity Waste:	75.000000
Quantity Unit:	P
Number of Containers:	1
Type of Container:	Metal drums, barrels, kegs
Quantity Type:	Pounds
Federal Code:	D007

Map ID
Direction
Distance
Elevation | Site | MAP FINDINGS | Database(s) | EDR ID Number EPA ID Number

LAWRENCE BERKELEY NATIONAL LABORATORY (Continued) **S112836515**

Year:	2020
EM Manifest ID:	c60537e3-55fa-42db-8731-1aa6b84d9f70
Generator EPA ID:	CA4890008986
Shipment Date:	2020-09-03
Manifest Number:	015535854FLE
Line Number:	1
Method Code:	H141
Quantity Tons:	0.03750
Quantity Waste:	75.000000
Quantity Unit:	P
Number of Containers:	1
Type of Container:	Metal drums, barrels, kegs
Quantity Type:	Pounds
Federal Code:	D008

State:

Year:	2020
EM Manifest ID:	c60537e3-55fa-42db-8731-1aa6b84d9f70
Generator EPA ID:	CA4890008986
Shipment Date:	2020-09-03
Manifest Number:	015535854FLE
Line Number:	1
Method Code:	H141
Quantity Tons:	0.03750
Quantity Waste:	75.000000
Quantity Unit:	P
Number of Containers:	1
Type of Container:	Metal drums, barrels, kegs
Quantity Type:	Pounds
State Code:	181

Year:	2020
EM Manifest ID:	c60537e3-55fa-42db-8731-1aa6b84d9f70
Generator EPA ID:	CA4890008986
Shipment Date:	2020-09-03
Manifest Number:	015535854FLE
Line Number:	2
Method Code:	H141
Quantity Tons:	0.12500
Quantity Waste:	250.000000
Quantity Unit:	P
Number of Containers:	1
Type of Container:	Metal drums, barrels, kegs
Quantity Type:	Pounds
State Code:	352

Year:	2020
EM Manifest ID:	49c26317-cbe8-4bca-b7d8-eefc275405a5
Shipment Date:	9/16/2020
Receipt Date:	10/14/2020
Manifest Number:	014550679FLE
Generator EPA ID:	CA4890008986
Name:	LAWRENCE BERKELEY NATIONAL LABORATORY
Address:	ONE CYCLOTRON ROAD MS 75R0123
Address 2:	Not reported
City:	BERKELEY

Map ID
Direction
Distance
Elevation Site

MAP FINDINGS

Database(s) EDR ID Number EPA ID Number

LAWRENCE BERKELEY NATIONAL LABORATORY (Continued) **S112836515**

Zip:	94720
Telephone:	800-483-3718
Contact:	Ian Quesada
Contact Telephone:	510-486-4000
Transporter 1 EPA ID:	MAD039322250
Transporter 1 Emergency Number:	Not reported
Transporter 2 EPA ID:	CAR000187922
Transporter 2 Emergency Number:	Not reported
TSDF EPA ID:	TXD982290140
TSDF Name:	Clean Harbors LaPorte, LLC
TSDF Address 1:	500 Independence Parkway South
TSDF Address 2:	Not reported
TSDF City:	La Porte
TSDF Zip:	77571
TSDF Telephone:	800-483-3718

Federal:

Year:	2020
EM Manifest ID:	49c26317-cbe8-4bca-b7d8-eefc275405a5
Generator EPA ID:	CA4890008986
Shipment Date:	2020-09-16
Manifest Number:	014550679FLE
Line Number:	1
Method Code:	H141
Quantity Tons:	0.00400
Quantity Waste:	8.000000
Quantity Unit:	P
Number of Containers:	4
Type of Container:	Cylinders
Quantity Type:	Pounds
Federal Code:	D001

Year:	2020
EM Manifest ID:	49c26317-cbe8-4bca-b7d8-eefc275405a5
Generator EPA ID:	CA4890008986
Shipment Date:	2020-09-16
Manifest Number:	014550679FLE
Line Number:	2
Method Code:	H141
Quantity Tons:	0.00100
Quantity Waste:	2.000000
Quantity Unit:	P
Number of Containers:	1
Type of Container:	Cylinders
Quantity Type:	Pounds
Federal Code:	D001

Year:	2020
EM Manifest ID:	49c26317-cbe8-4bca-b7d8-eefc275405a5
Generator EPA ID:	CA4890008986
Shipment Date:	2020-09-16
Manifest Number:	014550679FLE
Line Number:	3
Method Code:	H141
Quantity Tons:	0.00100
Quantity Waste:	2.000000
Quantity Unit:	P
Number of Containers:	1

Map ID
Direction
Distance
Elevation Site

MAP FINDINGS

Database(s) EDR ID Number EPA ID Number

LAWRENCE BERKELEY NATIONAL LABORATORY (Continued) **S112836515**

Type of Container: Cylinders
Quantity Type: Pounds
Federal Code: D001

Year: 2020
EM Manifest ID: 49c26317-cbe8-4bca-b7d8-eefc275405a5
Generator EPA ID: CA4890008986
Shipment Date: 2020-09-16
Manifest Number: 014550679FLE
Line Number: 4
Method Code: H141
Quantity Tons: 0.00100
Quantity Waste: 2.000000
Quantity Unit: P
Number of Containers: 1
Type of Container: Cylinders
Quantity Type: Pounds
Federal Code: D001

Year: 2020
EM Manifest ID: 49c26317-cbe8-4bca-b7d8-eefc275405a5
Generator EPA ID: CA4890008986
Shipment Date: 2020-09-16
Manifest Number: 014550679FLE
Line Number: 5
Method Code: H141
Quantity Tons: 0.00600
Quantity Waste: 12.000000
Quantity Unit: P
Number of Containers: 1
Type of Container: Cylinders
Quantity Type: Pounds
Federal Code: D001

Year: 2020
EM Manifest ID: 49c26317-cbe8-4bca-b7d8-eefc275405a5
Generator EPA ID: CA4890008986
Shipment Date: 2020-09-16
Manifest Number: 014550679FLE
Line Number: 6
Method Code: H141
Quantity Tons: 0.00700
Quantity Waste: 14.000000
Quantity Unit: P
Number of Containers: 1
Type of Container: Cylinders
Quantity Type: Pounds
Federal Code: D001

Year: 2020
EM Manifest ID: 49c26317-cbe8-4bca-b7d8-eefc275405a5
Generator EPA ID: CA4890008986
Shipment Date: 2020-09-16
Manifest Number: 014550679FLE
Line Number: 7
Method Code: H141
Quantity Tons: 0.00300

Map ID
Direction
Distance
Elevation | Site | MAP FINDINGS | Database(s) | EDR ID Number / EPA ID Number

LAWRENCE BERKELEY NATIONAL LABORATORY (Continued) **S112836515**

Quantity Waste:	6.000000
Quantity Unit:	P
Number of Containers:	1
Type of Container:	Cylinders
Quantity Type:	Pounds
Federal Code:	D001
Year:	2020
EM Manifest ID:	49c26317-cbe8-4bca-b7d8-eefc275405a5
Generator EPA ID:	CA4890008986
Shipment Date:	2020-09-16
Manifest Number:	014550679FLE
Line Number:	8
Method Code:	H141
Quantity Tons:	0.00800
Quantity Waste:	16.000000
Quantity Unit:	P
Number of Containers:	1
Type of Container:	Cylinders
Quantity Type:	Pounds
Federal Code:	D001
Year:	2020
EM Manifest ID:	49c26317-cbe8-4bca-b7d8-eefc275405a5
Generator EPA ID:	CA4890008986
Shipment Date:	2020-09-16
Manifest Number:	014550679FLE
Line Number:	12
Method Code:	H141
Quantity Tons:	0.00100
Quantity Waste:	2.000000
Quantity Unit:	P
Number of Containers:	1
Type of Container:	Cylinders
Quantity Type:	Pounds
Federal Code:	D001
Year:	2020
EM Manifest ID:	49c26317-cbe8-4bca-b7d8-eefc275405a5
Generator EPA ID:	CA4890008986
Shipment Date:	2020-09-16
Manifest Number:	014550679FLE
Line Number:	12
Method Code:	H141
Quantity Tons:	0.00100
Quantity Waste:	2.000000
Quantity Unit:	P
Number of Containers:	1
Type of Container:	Cylinders
Quantity Type:	Pounds
Federal Code:	D003
Year:	2020
EM Manifest ID:	49c26317-cbe8-4bca-b7d8-eefc275405a5
Generator EPA ID:	CA4890008986
Shipment Date:	2020-09-16
Manifest Number:	014550679FLE

Map ID
Direction
Distance
Elevation | Site | MAP FINDINGS | Database(s) | EDR ID Number / EPA ID Number

LAWRENCE BERKELEY NATIONAL LABORATORY (Continued) **S112836515**

Line Number: 13
Method Code: H141
Quantity Tons: 0.00100
Quantity Waste: 2.000000
Quantity Unit: P
Number of Containers: 1
Type of Container: Cylinders
Quantity Type: Pounds
Federal Code: D002

Year: 2020
EM Manifest ID: 49c26317-cbe8-4bca-b7d8-eefc275405a5
Generator EPA ID: CA4890008986
Shipment Date: 2020-09-16
Manifest Number: 014550679FLE
Line Number: 13
Method Code: H141
Quantity Tons: 0.00100
Quantity Waste: 2.000000
Quantity Unit: P
Number of Containers: 1
Type of Container: Cylinders
Quantity Type: Pounds
Federal Code: D003

Year: 2020
EM Manifest ID: 49c26317-cbe8-4bca-b7d8-eefc275405a5
Generator EPA ID: CA4890008986
Shipment Date: 2020-09-16
Manifest Number: 014550679FLE
Line Number: 14
Method Code: H121
Quantity Tons: 0.01200
Quantity Waste: 24.000000
Quantity Unit: P
Number of Containers: 3
Type of Container: Cylinders
Quantity Type: Pounds
Federal Code: D002

Year: 2020
EM Manifest ID: 49c26317-cbe8-4bca-b7d8-eefc275405a5
Generator EPA ID: CA4890008986
Shipment Date: 2020-09-16
Manifest Number: 014550679FLE
Line Number: 14
Method Code: H121
Quantity Tons: 0.01200
Quantity Waste: 24.000000
Quantity Unit: P
Number of Containers: 3
Type of Container: Cylinders
Quantity Type: Pounds
Federal Code: D003

State:
Year: 2020

Map ID
Direction
Distance
Elevation | Site | MAP FINDINGS | Database(s) | EDR ID Number / EPA ID Number

LAWRENCE BERKELEY NATIONAL LABORATORY (Continued) **S112836515**

EM Manifest ID:	49c26317-cbe8-4bca-b7d8-eefc275405a5
Generator EPA ID:	CA4890008986
Shipment Date:	2020-09-16
Manifest Number:	014550679FLE
Line Number:	1
Method Code:	H141
Quantity Tons:	0.00400
Quantity Waste:	8.000000
Quantity Unit:	P
Number of Containers:	4
Type of Container:	Cylinders
Quantity Type:	Pounds
State Code:	331

Year:	2020
EM Manifest ID:	49c26317-cbe8-4bca-b7d8-eefc275405a5
Generator EPA ID:	CA4890008986
Shipment Date:	2020-09-16
Manifest Number:	014550679FLE
Line Number:	2
Method Code:	H141
Quantity Tons:	0.00100
Quantity Waste:	2.000000
Quantity Unit:	P
Number of Containers:	1
Type of Container:	Cylinders
Quantity Type:	Pounds
State Code:	331

Year:	2020
EM Manifest ID:	49c26317-cbe8-4bca-b7d8-eefc275405a5
Generator EPA ID:	CA4890008986
Shipment Date:	2020-09-16
Manifest Number:	014550679FLE
Line Number:	3
Method Code:	H141
Quantity Tons:	0.00100
Quantity Waste:	2.000000
Quantity Unit:	P
Number of Containers:	1
Type of Container:	Cylinders
Quantity Type:	Pounds
State Code:	331

Year:	2020
EM Manifest ID:	49c26317-cbe8-4bca-b7d8-eefc275405a5
Generator EPA ID:	CA4890008986
Shipment Date:	2020-09-16
Manifest Number:	014550679FLE
Line Number:	4
Method Code:	H141
Quantity Tons:	0.00100
Quantity Waste:	2.000000
Quantity Unit:	P
Number of Containers:	1
Type of Container:	Cylinders
Quantity Type:	Pounds

Map ID
Direction
Distance
Elevation | Site | MAP FINDINGS | Database(s) | EDR ID Number / EPA ID Number

LAWRENCE BERKELEY NATIONAL LABORATORY (Continued) **S112836515**

State Code: 331

Year: 2020
EM Manifest ID: 49c26317-cbe8-4bca-b7d8-eefc275405a5
Generator EPA ID: CA4890008986
Shipment Date: 2020-09-16
Manifest Number: 014550679FLE
Line Number: 5
Method Code: H141
Quantity Tons: 0.00600
Quantity Waste: 12.000000
Quantity Unit: P
Number of Containers: 1
Type of Container: Cylinders
Quantity Type: Pounds
State Code: 331

Year: 2020
EM Manifest ID: 49c26317-cbe8-4bca-b7d8-eefc275405a5
Generator EPA ID: CA4890008986
Shipment Date: 2020-09-16
Manifest Number: 014550679FLE
Line Number: 6
Method Code: H141
Quantity Tons: 0.00700
Quantity Waste: 14.000000
Quantity Unit: P
Number of Containers: 1
Type of Container: Cylinders
Quantity Type: Pounds
State Code: 331

Year: 2020
EM Manifest ID: 49c26317-cbe8-4bca-b7d8-eefc275405a5
Generator EPA ID: CA4890008986
Shipment Date: 2020-09-16
Manifest Number: 014550679FLE
Line Number: 7
Method Code: H141
Quantity Tons: 0.00300
Quantity Waste: 6.000000
Quantity Unit: P
Number of Containers: 1
Type of Container: Cylinders
Quantity Type: Pounds
State Code: 331

Year: 2020
EM Manifest ID: 49c26317-cbe8-4bca-b7d8-eefc275405a5
Generator EPA ID: CA4890008986
Shipment Date: 2020-09-16
Manifest Number: 014550679FLE
Line Number: 8
Method Code: H141
Quantity Tons: 0.00800
Quantity Waste: 16.000000
Quantity Unit: P

Map ID
Direction
Distance
Elevation | Site | MAP FINDINGS | Database(s) | EDR ID Number EPA ID Number

LAWRENCE BERKELEY NATIONAL LABORATORY (Continued) **S112836515**

Number of Containers: 1
Type of Container: Cylinders
Quantity Type: Pounds
State Code: 331

Year: 2020
EM Manifest ID: 49c26317-cbe8-4bca-b7d8-eefc275405a5
Generator EPA ID: CA4890008986
Shipment Date: 2020-09-16
Manifest Number: 014550679FLE
Line Number: 9
Method Code: H129
Quantity Tons: 0.01500
Quantity Waste: 30.000000
Quantity Unit: P
Number of Containers: 10
Type of Container: Cylinders
Quantity Type: Pounds
State Code: 141

Year: 2020
EM Manifest ID: 49c26317-cbe8-4bca-b7d8-eefc275405a5
Generator EPA ID: CA4890008986
Shipment Date: 2020-09-16
Manifest Number: 014550679FLE
Line Number: 10
Method Code: H141
Quantity Tons: 0.01600
Quantity Waste: 32.000000
Quantity Unit: P
Number of Containers: 2
Type of Container: Cylinders
Quantity Type: Pounds
State Code: 141

Year: 2020
EM Manifest ID: 49c26317-cbe8-4bca-b7d8-eefc275405a5
Generator EPA ID: CA4890008986
Shipment Date: 2020-09-16
Manifest Number: 014550679FLE
Line Number: 11
Method Code: H129
Quantity Tons: 0.02100
Quantity Waste: 42.000000
Quantity Unit: P
Number of Containers: 1
Type of Container: Cylinders
Quantity Type: Pounds
State Code: 141

Year: 2020
EM Manifest ID: 49c26317-cbe8-4bca-b7d8-eefc275405a5
Generator EPA ID: CA4890008986
Shipment Date: 2020-09-16
Manifest Number: 014550679FLE
Line Number: 12
Method Code: H141

Map ID
Direction
Distance
Elevation | Site | MAP FINDINGS | Database(s) | EDR ID Number / EPA ID Number

LAWRENCE BERKELEY NATIONAL LABORATORY (Continued) **S112836515**

Quantity Tons:	0.00100
Quantity Waste:	2.000000
Quantity Unit:	P
Number of Containers:	1
Type of Container:	Cylinders
Quantity Type:	Pounds
State Code:	331
Year:	2020
EM Manifest ID:	49c26317-cbe8-4bca-b7d8-eefc275405a5
Generator EPA ID:	CA4890008986
Shipment Date:	2020-09-16
Manifest Number:	014550679FLE
Line Number:	13
Method Code:	H141
Quantity Tons:	0.00100
Quantity Waste:	2.000000
Quantity Unit:	P
Number of Containers:	1
Type of Container:	Cylinders
Quantity Type:	Pounds
State Code:	331
Year:	2020
EM Manifest ID:	49c26317-cbe8-4bca-b7d8-eefc275405a5
Generator EPA ID:	CA4890008986
Shipment Date:	2020-09-16
Manifest Number:	014550679FLE
Line Number:	14
Method Code:	H121
Quantity Tons:	0.01200
Quantity Waste:	24.000000
Quantity Unit:	P
Number of Containers:	3
Type of Container:	Cylinders
Quantity Type:	Pounds
State Code:	141
Year:	2020
EM Manifest ID:	e553c33e-49cd-49b4-998c-d94d1172a339
Shipment Date:	8/26/2020
Receipt Date:	10/16/2020
Manifest Number:	016822738JJK
Generator EPA ID:	CA4890008986
Name:	LAWRENCE BERKELEY NATIONAL LABORATORY
Address:	ONE CYCLOTRON ROAD MS 75R0123
Address 2:	Not reported
City:	BERKELEY
Zip:	94720
Telephone:	800-483-3718
Contact:	Ian Quesada
Contact Telephone:	510-486-4000
Transporter 1 EPA ID:	MAD039322250
Transporter 1 Emergency Number:	Not reported
Transporter 2 EPA ID:	MAD039322250
Transporter 2 Emergency Number:	Not reported

Map ID
Direction
Distance
Elevation | Site | MAP FINDINGS | Database(s) | EDR ID Number / EPA ID Number

LAWRENCE BERKELEY NATIONAL LABORATORY (Continued) **S112836515**

TSDF EPA ID:	TXD055141378
TSDF Name:	Clean Harbors Deer Park, LLC
TSDF Address 1:	2027 Independence Parkway South
TSDF Address 2:	Not reported
TSDF City:	La Porte
TSDF Zip:	77571
TSDF Telephone:	800-483-3718

Federal:

Year:	2020
EM Manifest ID:	e553c33e-49cd-49b4-998c-d94d1172a339
Generator EPA ID:	CA4890008986
Shipment Date:	2020-08-26
Manifest Number:	016822738JJK
Line Number:	1
Method Code:	H040
Quantity Tons:	0.06450
Quantity Waste:	129.000000
Quantity Unit:	P
Number of Containers:	1
Type of Container:	Metal drums, barrels, kegs
Quantity Type:	Pounds
Federal Code:	D001

Year:	2020
EM Manifest ID:	e553c33e-49cd-49b4-998c-d94d1172a339
Generator EPA ID:	CA4890008986
Shipment Date:	2020-08-26
Manifest Number:	016822738JJK
Line Number:	1
Method Code:	H040
Quantity Tons:	0.06450
Quantity Waste:	129.000000
Quantity Unit:	P
Number of Containers:	1
Type of Container:	Metal drums, barrels, kegs
Quantity Type:	Pounds
Federal Code:	D006

Year:	2020
EM Manifest ID:	e553c33e-49cd-49b4-998c-d94d1172a339
Generator EPA ID:	CA4890008986
Shipment Date:	2020-08-26
Manifest Number:	016822738JJK
Line Number:	1
Method Code:	H040
Quantity Tons:	0.06450
Quantity Waste:	129.000000
Quantity Unit:	P
Number of Containers:	1
Type of Container:	Metal drums, barrels, kegs
Quantity Type:	Pounds
Federal Code:	D008

Year:	2020
EM Manifest ID:	e553c33e-49cd-49b4-998c-d94d1172a339
Generator EPA ID:	CA4890008986
Shipment Date:	2020-08-26

Map ID
Direction
Distance
Elevation | Site | MAP FINDINGS | Database(s) | EDR ID Number
EPA ID Number

LAWRENCE BERKELEY NATIONAL LABORATORY (Continued) **S112836515**

Manifest Number:	016822738JJK
Line Number:	1
Method Code:	H040
Quantity Tons:	0.06450
Quantity Waste:	129.000000
Quantity Unit:	P
Number of Containers:	1
Type of Container:	Metal drums, barrels, kegs
Quantity Type:	Pounds
Federal Code:	D022
Year:	2020
EM Manifest ID:	e553c33e-49cd-49b4-998c-d94d1172a339
Generator EPA ID:	CA4890008986
Shipment Date:	2020-08-26
Manifest Number:	016822738JJK
Line Number:	1
Method Code:	H040
Quantity Tons:	0.06450
Quantity Waste:	129.000000
Quantity Unit:	P
Number of Containers:	1
Type of Container:	Metal drums, barrels, kegs
Quantity Type:	Pounds
Federal Code:	F002
Year:	2020
EM Manifest ID:	e553c33e-49cd-49b4-998c-d94d1172a339
Generator EPA ID:	CA4890008986
Shipment Date:	2020-08-26
Manifest Number:	016822738JJK
Line Number:	2
Method Code:	H040
Quantity Tons:	0.00050
Quantity Waste:	1.000000
Quantity Unit:	P
Number of Containers:	1
Type of Container:	Fiberboard or plastic drums, barrels, kegs
Quantity Type:	Pounds
Federal Code:	D001
Year:	2020
EM Manifest ID:	e553c33e-49cd-49b4-998c-d94d1172a339
Generator EPA ID:	CA4890008986
Shipment Date:	2020-08-26
Manifest Number:	016822738JJK
Line Number:	4
Method Code:	H040
Quantity Tons:	0.06250
Quantity Waste:	125.000000
Quantity Unit:	P
Number of Containers:	1
Type of Container:	Fiberboard or plastic drums, barrels, kegs
Quantity Type:	Pounds
Federal Code:	D001
Year:	2020

Map ID
Direction
Distance
Elevation | Site | MAP FINDINGS | Database(s) | EDR ID Number / EPA ID Number

LAWRENCE BERKELEY NATIONAL LABORATORY (Continued) **S112836515**

EM Manifest ID:	e553c33e-49cd-49b4-998c-d94d1172a339
Generator EPA ID:	CA4890008986
Shipment Date:	2020-08-26
Manifest Number:	016822738JJK
Line Number:	4
Method Code:	H040
Quantity Tons:	0.06250
Quantity Waste:	125.000000
Quantity Unit:	P
Number of Containers:	1
Type of Container:	Fiberboard or plastic drums, barrels, kegs
Quantity Type:	Pounds
Federal Code:	D002

Year:	2020
EM Manifest ID:	e553c33e-49cd-49b4-998c-d94d1172a339
Generator EPA ID:	CA4890008986
Shipment Date:	2020-08-26
Manifest Number:	016822738JJK
Line Number:	4
Method Code:	H040
Quantity Tons:	0.06250
Quantity Waste:	125.000000
Quantity Unit:	P
Number of Containers:	1
Type of Container:	Fiberboard or plastic drums, barrels, kegs
Quantity Type:	Pounds
Federal Code:	F003

Year:	2020
EM Manifest ID:	e553c33e-49cd-49b4-998c-d94d1172a339
Generator EPA ID:	CA4890008986
Shipment Date:	2020-08-26
Manifest Number:	016822738JJK
Line Number:	11
Method Code:	H040
Quantity Tons:	0.06750
Quantity Waste:	135.000000
Quantity Unit:	P
Number of Containers:	1
Type of Container:	Fiberboard or plastic drums, barrels, kegs
Quantity Type:	Pounds
Federal Code:	D001

Year:	2020
EM Manifest ID:	e553c33e-49cd-49b4-998c-d94d1172a339
Generator EPA ID:	CA4890008986
Shipment Date:	2020-08-26
Manifest Number:	016822738JJK
Line Number:	11
Method Code:	H040
Quantity Tons:	0.06750
Quantity Waste:	135.000000
Quantity Unit:	P
Number of Containers:	1
Type of Container:	Fiberboard or plastic drums, barrels, kegs
Quantity Type:	Pounds

Map ID
Direction
Distance
Elevation | Site | MAP FINDINGS | Database(s) | EDR ID Number EPA ID Number

LAWRENCE BERKELEY NATIONAL LABORATORY (Continued) **S112836515**

Federal Code:	D008
Year:	2020
EM Manifest ID:	e553c33e-49cd-49b4-998c-d94d1172a339
Generator EPA ID:	CA4890008986
Shipment Date:	2020-08-26
Manifest Number:	016822738JJK
Line Number:	11
Method Code:	H040
Quantity Tons:	0.06750
Quantity Waste:	135.000000
Quantity Unit:	P
Number of Containers:	1
Type of Container:	Fiberboard or plastic drums, barrels, kegs
Quantity Type:	Pounds
Federal Code:	D011
Year:	2020
EM Manifest ID:	e553c33e-49cd-49b4-998c-d94d1172a339
Generator EPA ID:	CA4890008986
Shipment Date:	2020-08-26
Manifest Number:	016822738JJK
Line Number:	11
Method Code:	H040
Quantity Tons:	0.06750
Quantity Waste:	135.000000
Quantity Unit:	P
Number of Containers:	1
Type of Container:	Fiberboard or plastic drums, barrels, kegs
Quantity Type:	Pounds
Federal Code:	D022
Year:	2020
EM Manifest ID:	e553c33e-49cd-49b4-998c-d94d1172a339
Generator EPA ID:	CA4890008986
Shipment Date:	2020-08-26
Manifest Number:	016822738JJK
Line Number:	11
Method Code:	H040
Quantity Tons:	0.06750
Quantity Waste:	135.000000
Quantity Unit:	P
Number of Containers:	1
Type of Container:	Fiberboard or plastic drums, barrels, kegs
Quantity Type:	Pounds
Federal Code:	F002
Year:	2020
EM Manifest ID:	e553c33e-49cd-49b4-998c-d94d1172a339
Generator EPA ID:	CA4890008986
Shipment Date:	2020-08-26
Manifest Number:	016822738JJK
Line Number:	15
Method Code:	H040
Quantity Tons:	0.06400
Quantity Waste:	128.000000
Quantity Unit:	P

Map ID
Direction
Distance
Elevation | Site | MAP FINDINGS | Database(s) | EDR ID Number EPA ID Number

LAWRENCE BERKELEY NATIONAL LABORATORY (Continued) **S112836515**

Number of Containers: 1
Type of Container: Fiberboard or plastic drums, barrels, kegs
Quantity Type: Pounds
Federal Code: D001

Year: 2020
EM Manifest ID: e553c33e-49cd-49b4-998c-d94d1172a339
Generator EPA ID: CA4890008986
Shipment Date: 2020-08-26
Manifest Number: 016822738JJK
Line Number: 16
Method Code: H040
Quantity Tons: 0.00050
Quantity Waste: 1.000000
Quantity Unit: P
Number of Containers: 1
Type of Container: Fiberboard or plastic drums, barrels, kegs
Quantity Type: Pounds
Federal Code: D001

Year: 2020
EM Manifest ID: e553c33e-49cd-49b4-998c-d94d1172a339
Generator EPA ID: CA4890008986
Shipment Date: 2020-08-26
Manifest Number: 016822738JJK
Line Number: 17
Method Code: H040
Quantity Tons: 0.00050
Quantity Waste: 1.000000
Quantity Unit: P
Number of Containers: 1
Type of Container: Fiberboard or plastic drums, barrels, kegs
Quantity Type: Pounds
Federal Code: D001

Year: 2020
EM Manifest ID: e553c33e-49cd-49b4-998c-d94d1172a339
Generator EPA ID: CA4890008986
Shipment Date: 2020-08-26
Manifest Number: 016822738JJK
Line Number: 17
Method Code: H040
Quantity Tons: 0.00050
Quantity Waste: 1.000000
Quantity Unit: P
Number of Containers: 1
Type of Container: Fiberboard or plastic drums, barrels, kegs
Quantity Type: Pounds
Federal Code: D002

Year: 2020
EM Manifest ID: e553c33e-49cd-49b4-998c-d94d1172a339
Generator EPA ID: CA4890008986
Shipment Date: 2020-08-26
Manifest Number: 016822738JJK
Line Number: 18
Method Code: H040

Map ID
Direction
Distance
Elevation Site

MAP FINDINGS

Database(s) EDR ID Number EPA ID Number

LAWRENCE BERKELEY NATIONAL LABORATORY (Continued) **S112836515**

Quantity Tons:	0.00500
Quantity Waste:	10.000000
Quantity Unit:	P
Number of Containers:	1
Type of Container:	Fiberboard or plastic drums, barrels, kegs
Quantity Type:	Pounds
Federal Code:	D001
Year:	2020
EM Manifest ID:	e553c33e-49cd-49b4-998c-d94d1172a339
Generator EPA ID:	CA4890008986
Shipment Date:	2020-08-26
Manifest Number:	016822738JJK
Line Number:	18
Method Code:	H040
Quantity Tons:	0.00500
Quantity Waste:	10.000000
Quantity Unit:	P
Number of Containers:	1
Type of Container:	Fiberboard or plastic drums, barrels, kegs
Quantity Type:	Pounds
Federal Code:	D002

State:

Year:	2020
EM Manifest ID:	e553c33e-49cd-49b4-998c-d94d1172a339
Generator EPA ID:	CA4890008986
Shipment Date:	2020-08-26
Manifest Number:	016822738JJK
Line Number:	1
Method Code:	H040
Quantity Tons:	0.06450
Quantity Waste:	129.000000
Quantity Unit:	P
Number of Containers:	1
Type of Container:	Metal drums, barrels, kegs
Quantity Type:	Pounds
State Code:	741
Year:	2020
EM Manifest ID:	e553c33e-49cd-49b4-998c-d94d1172a339
Generator EPA ID:	CA4890008986
Shipment Date:	2020-08-26
Manifest Number:	016822738JJK
Line Number:	2
Method Code:	H040
Quantity Tons:	0.00050
Quantity Waste:	1.000000
Quantity Unit:	P
Number of Containers:	1
Type of Container:	Fiberboard or plastic drums, barrels, kegs
Quantity Type:	Pounds
State Code:	551
Year:	2020
EM Manifest ID:	e553c33e-49cd-49b4-998c-d94d1172a339
Generator EPA ID:	CA4890008986

Map ID
Direction
Distance
Elevation | Site | MAP FINDINGS | Database(s) | EDR ID Number EPA ID Number

LAWRENCE BERKELEY NATIONAL LABORATORY (Continued) **S112836515**

Shipment Date:	2020-08-26
Manifest Number:	016822738JJK
Line Number:	3
Method Code:	H040
Quantity Tons:	0.08200
Quantity Waste:	164.000000
Quantity Unit:	P
Number of Containers:	1
Type of Container:	Fiberboard or plastic drums, barrels, kegs
Quantity Type:	Pounds
State Code:	551

Year:	2020
EM Manifest ID:	e553c33e-49cd-49b4-998c-d94d1172a339
Generator EPA ID:	CA4890008986
Shipment Date:	2020-08-26
Manifest Number:	016822738JJK
Line Number:	5
Method Code:	H040
Quantity Tons:	0.01050
Quantity Waste:	21.000000
Quantity Unit:	P
Number of Containers:	1
Type of Container:	Fiberboard or plastic drums, barrels, kegs
Quantity Type:	Pounds
State Code:	741

Year:	2020
EM Manifest ID:	e553c33e-49cd-49b4-998c-d94d1172a339
Generator EPA ID:	CA4890008986
Shipment Date:	2020-08-26
Manifest Number:	016822738JJK
Line Number:	6
Method Code:	H040
Quantity Tons:	0.00200
Quantity Waste:	4.000000
Quantity Unit:	P
Number of Containers:	1
Type of Container:	Fiberboard or plastic drums, barrels, kegs
Quantity Type:	Pounds
State Code:	121

Year:	2020
EM Manifest ID:	e553c33e-49cd-49b4-998c-d94d1172a339
Generator EPA ID:	CA4890008986
Shipment Date:	2020-08-26
Manifest Number:	016822738JJK
Line Number:	7
Method Code:	H040
Quantity Tons:	0.00050
Quantity Waste:	1.000000
Quantity Unit:	P
Number of Containers:	1
Type of Container:	Fiberboard or plastic drums, barrels, kegs
Quantity Type:	Pounds
State Code:	551

Map ID
Direction
Distance
Elevation | Site | MAP FINDINGS | Database(s) | EDR ID Number / EPA ID Number

LAWRENCE BERKELEY NATIONAL LABORATORY (Continued) **S112836515**

Year:	2020
EM Manifest ID:	e553c33e-49cd-49b4-998c-d94d1172a339
Generator EPA ID:	CA4890008986
Shipment Date:	2020-08-26
Manifest Number:	016822738JJK
Line Number:	8
Method Code:	H040
Quantity Tons:	0.06750
Quantity Waste:	135.000000
Quantity Unit:	P
Number of Containers:	1
Type of Container:	Fiberboard or plastic drums, barrels, kegs
Quantity Type:	Pounds
State Code:	135

Year:	2020
EM Manifest ID:	e553c33e-49cd-49b4-998c-d94d1172a339
Generator EPA ID:	CA4890008986
Shipment Date:	2020-08-26
Manifest Number:	016822738JJK
Line Number:	8
Method Code:	H040
Quantity Tons:	0.06750
Quantity Waste:	135.000000
Quantity Unit:	P
Number of Containers:	1
Type of Container:	Fiberboard or plastic drums, barrels, kegs
Quantity Type:	Pounds
State Code:	791

Year:	2020
EM Manifest ID:	e553c33e-49cd-49b4-998c-d94d1172a339
Generator EPA ID:	CA4890008986
Shipment Date:	2020-08-26
Manifest Number:	016822738JJK
Line Number:	8
Method Code:	H040
Quantity Tons:	0.06750
Quantity Waste:	135.000000
Quantity Unit:	P
Number of Containers:	1
Type of Container:	Fiberboard or plastic drums, barrels, kegs
Quantity Type:	Pounds
State Code:	792

Year:	2020
EM Manifest ID:	e553c33e-49cd-49b4-998c-d94d1172a339
Generator EPA ID:	CA4890008986
Shipment Date:	2020-08-26
Manifest Number:	016822738JJK
Line Number:	9
Method Code:	H040
Quantity Tons:	0.00050
Quantity Waste:	1.000000
Quantity Unit:	P
Number of Containers:	1
Type of Container:	Fiberboard or plastic drums, barrels, kegs

Map ID
Direction
Distance
Elevation Site

MAP FINDINGS

Database(s) EDR ID Number EPA ID Number

LAWRENCE BERKELEY NATIONAL LABORATORY (Continued) **S112836515**

Quantity Type:	Pounds
State Code:	791
Year:	2020
EM Manifest ID:	e553c33e-49cd-49b4-998c-d94d1172a339
Generator EPA ID:	CA4890008986
Shipment Date:	2020-08-26
Manifest Number:	016822738JJK
Line Number:	10
Method Code:	H040
Quantity Tons:	0.00050
Quantity Waste:	1.000000
Quantity Unit:	P
Number of Containers:	1
Type of Container:	Fiberboard or plastic drums, barrels, kegs
Quantity Type:	Pounds
State Code:	331
Year:	2020
EM Manifest ID:	e553c33e-49cd-49b4-998c-d94d1172a339
Generator EPA ID:	CA4890008986
Shipment Date:	2020-08-26
Manifest Number:	016822738JJK
Line Number:	11
Method Code:	H040
Quantity Tons:	0.06750
Quantity Waste:	135.000000
Quantity Unit:	P
Number of Containers:	1
Type of Container:	Fiberboard or plastic drums, barrels, kegs
Quantity Type:	Pounds
State Code:	741
Year:	2020
EM Manifest ID:	e553c33e-49cd-49b4-998c-d94d1172a339
Generator EPA ID:	CA4890008986
Shipment Date:	2020-08-26
Manifest Number:	016822738JJK
Line Number:	12
Method Code:	H141
Quantity Tons:	0.00050
Quantity Waste:	1.000000
Quantity Unit:	P
Number of Containers:	1
Type of Container:	Fiberboard or plastic drums, barrels, kegs
Quantity Type:	Pounds
State Code:	721
Year:	2020
EM Manifest ID:	e553c33e-49cd-49b4-998c-d94d1172a339
Generator EPA ID:	CA4890008986
Shipment Date:	2020-08-26
Manifest Number:	016822738JJK
Line Number:	13
Method Code:	H040
Quantity Tons:	0.00050
Quantity Waste:	1.000000

Map ID
Direction
Distance
Elevation | Site | MAP FINDINGS | Database(s) | EDR ID Number / EPA ID Number

LAWRENCE BERKELEY NATIONAL LABORATORY (Continued) **S112836515**

Quantity Unit:	P
Number of Containers:	1
Type of Container:	Fiberboard or plastic drums, barrels, kegs
Quantity Type:	Pounds
State Code:	551
Year:	2020
EM Manifest ID:	e553c33e-49cd-49b4-998c-d94d1172a339
Generator EPA ID:	CA4890008986
Shipment Date:	2020-08-26
Manifest Number:	016822738JJK
Line Number:	14
Method Code:	H040
Quantity Tons:	0.00100
Quantity Waste:	2.000000
Quantity Unit:	P
Number of Containers:	1
Type of Container:	Fiberboard or plastic drums, barrels, kegs
Quantity Type:	Pounds
State Code:	551
Year:	2020
EM Manifest ID:	e553c33e-49cd-49b4-998c-d94d1172a339
Generator EPA ID:	CA4890008986
Shipment Date:	2020-08-26
Manifest Number:	016822738JJK
Line Number:	14
Method Code:	H040
Quantity Tons:	0.00100
Quantity Waste:	2.000000
Quantity Unit:	P
Number of Containers:	1
Type of Container:	Fiberboard or plastic drums, barrels, kegs
Quantity Type:	Pounds
State Code:	791
Year:	2020
EM Manifest ID:	e553c33e-49cd-49b4-998c-d94d1172a339
Generator EPA ID:	CA4890008986
Shipment Date:	2020-08-26
Manifest Number:	016822738JJK
Line Number:	15
Method Code:	H040
Quantity Tons:	0.06400
Quantity Waste:	128.000000
Quantity Unit:	P
Number of Containers:	1
Type of Container:	Fiberboard or plastic drums, barrels, kegs
Quantity Type:	Pounds
State Code:	122
Year:	2020
EM Manifest ID:	e553c33e-49cd-49b4-998c-d94d1172a339
Generator EPA ID:	CA4890008986
Shipment Date:	2020-08-26
Manifest Number:	016822738JJK
Line Number:	15

Map ID
Direction
Distance
Elevation | Site | MAP FINDINGS | Database(s) | EDR ID Number
EPA ID Number

LAWRENCE BERKELEY NATIONAL LABORATORY (Continued) **S112836515**

Method Code:	H040
Quantity Tons:	0.06400
Quantity Waste:	128.000000
Quantity Unit:	P
Number of Containers:	1
Type of Container:	Fiberboard or plastic drums, barrels, kegs
Quantity Type:	Pounds
State Code:	331
Year:	2020
EM Manifest ID:	e553c33e-49cd-49b4-998c-d94d1172a339
Generator EPA ID:	CA4890008986
Shipment Date:	2020-08-26
Manifest Number:	016822738JJK
Line Number:	15
Method Code:	H040
Quantity Tons:	0.06400
Quantity Waste:	128.000000
Quantity Unit:	P
Number of Containers:	1
Type of Container:	Fiberboard or plastic drums, barrels, kegs
Quantity Type:	Pounds
State Code:	551
Year:	2020
EM Manifest ID:	e553c33e-49cd-49b4-998c-d94d1172a339
Generator EPA ID:	CA4890008986
Shipment Date:	2020-08-26
Manifest Number:	016822738JJK
Line Number:	16
Method Code:	H040
Quantity Tons:	0.00050
Quantity Waste:	1.000000
Quantity Unit:	P
Number of Containers:	1
Type of Container:	Fiberboard or plastic drums, barrels, kegs
Quantity Type:	Pounds
State Code:	551
Year:	2020
EM Manifest ID:	e553c33e-49cd-49b4-998c-d94d1172a339
Generator EPA ID:	CA4890008986
Shipment Date:	2020-08-26
Manifest Number:	016822738JJK
Line Number:	17
Method Code:	H040
Quantity Tons:	0.00050
Quantity Waste:	1.000000
Quantity Unit:	P
Number of Containers:	1
Type of Container:	Fiberboard or plastic drums, barrels, kegs
Quantity Type:	Pounds
State Code:	791
Year:	2020
EM Manifest ID:	e553c33e-49cd-49b4-998c-d94d1172a339
Generator EPA ID:	CA4890008986

Map ID
Direction
Distance
Elevation | Site | MAP FINDINGS | Database(s) | EDR ID Number / EPA ID Number

LAWRENCE BERKELEY NATIONAL LABORATORY (Continued) **S112836515**

Shipment Date:	2020-08-26
Manifest Number:	016822738JJK
Line Number:	18
Method Code:	H040
Quantity Tons:	0.00500
Quantity Waste:	10.000000
Quantity Unit:	P
Number of Containers:	1
Type of Container:	Fiberboard or plastic drums, barrels, kegs
Quantity Type:	Pounds
State Code:	141

Year:	2020
EM Manifest ID:	e553c33e-49cd-49b4-998c-d94d1172a339
Generator EPA ID:	CA4890008986
Shipment Date:	2020-08-26
Manifest Number:	016822738JJK
Line Number:	19
Method Code:	H040
Quantity Tons:	0.02400
Quantity Waste:	48.000000
Quantity Unit:	P
Number of Containers:	1
Type of Container:	Fiberboard or plastic drums, barrels, kegs
Quantity Type:	Pounds
State Code:	141

Year:	2020
EM Manifest ID:	e553c33e-49cd-49b4-998c-d94d1172a339
Generator EPA ID:	CA4890008986
Shipment Date:	2020-08-26
Manifest Number:	016822738JJK
Line Number:	19
Method Code:	H040
Quantity Tons:	0.02400
Quantity Waste:	48.000000
Quantity Unit:	P
Number of Containers:	1
Type of Container:	Fiberboard or plastic drums, barrels, kegs
Quantity Type:	Pounds
State Code:	181

Year:	2020
EM Manifest ID:	e553c33e-49cd-49b4-998c-d94d1172a339
Generator EPA ID:	CA4890008986
Shipment Date:	2020-08-26
Manifest Number:	016822738JJK
Line Number:	19
Method Code:	H040
Quantity Tons:	0.02400
Quantity Waste:	48.000000
Quantity Unit:	P
Number of Containers:	1
Type of Container:	Fiberboard or plastic drums, barrels, kegs
Quantity Type:	Pounds
State Code:	331

Map ID
Direction
Distance
Elevation | Site | MAP FINDINGS | Database(s) | EDR ID Number / EPA ID Number

LAWRENCE BERKELEY NATIONAL LABORATORY (Continued) **S112836515**

Year:	2020
EM Manifest ID:	e553c33e-49cd-49b4-998c-d94d1172a339
Generator EPA ID:	CA4890008986
Shipment Date:	2020-08-26
Manifest Number:	016822738JJK
Line Number:	19
Method Code:	H040
Quantity Tons:	0.02400
Quantity Waste:	48.000000
Quantity Unit:	P
Number of Containers:	1
Type of Container:	Fiberboard or plastic drums, barrels, kegs
Quantity Type:	Pounds
State Code:	352

Year:	2020
EM Manifest ID:	e553c33e-49cd-49b4-998c-d94d1172a339
Generator EPA ID:	CA4890008986
Shipment Date:	2020-08-26
Manifest Number:	016822738JJK
Line Number:	19
Method Code:	H040
Quantity Tons:	0.02400
Quantity Waste:	48.000000
Quantity Unit:	P
Number of Containers:	1
Type of Container:	Fiberboard or plastic drums, barrels, kegs
Quantity Type:	Pounds
State Code:	551

Year:	2020
EM Manifest ID:	e553c33e-49cd-49b4-998c-d94d1172a339
Generator EPA ID:	CA4890008986
Shipment Date:	2020-08-26
Manifest Number:	016822738JJK
Line Number:	20
Method Code:	H040
Quantity Tons:	0.04950
Quantity Waste:	99.000000
Quantity Unit:	P
Number of Containers:	1
Type of Container:	Fiberboard or plastic drums, barrels, kegs
Quantity Type:	Pounds
State Code:	141

Year:	2020
EM Manifest ID:	e553c33e-49cd-49b4-998c-d94d1172a339
Generator EPA ID:	CA4890008986
Shipment Date:	2020-08-26
Manifest Number:	016822738JJK
Line Number:	20
Method Code:	H040
Quantity Tons:	0.04950
Quantity Waste:	99.000000
Quantity Unit:	P
Number of Containers:	1
Type of Container:	Fiberboard or plastic drums, barrels, kegs

Map ID
Direction
Distance
Elevation Site

MAP FINDINGS

Database(s) EDR ID Number EPA ID Number

LAWRENCE BERKELEY NATIONAL LABORATORY (Continued) **S112836515**

Quantity Type:	Pounds
State Code:	221
Year:	2020
EM Manifest ID:	e553c33e-49cd-49b4-998c-d94d1172a339
Generator EPA ID:	CA4890008986
Shipment Date:	2020-08-26
Manifest Number:	016822738JJK
Line Number:	20
Method Code:	H040
Quantity Tons:	0.04950
Quantity Waste:	99.000000
Quantity Unit:	P
Number of Containers:	1
Type of Container:	Fiberboard or plastic drums, barrels, kegs
Quantity Type:	Pounds
State Code:	281
Year:	2020
EM Manifest ID:	e553c33e-49cd-49b4-998c-d94d1172a339
Generator EPA ID:	CA4890008986
Shipment Date:	2020-08-26
Manifest Number:	016822738JJK
Line Number:	20
Method Code:	H040
Quantity Tons:	0.04950
Quantity Waste:	99.000000
Quantity Unit:	P
Number of Containers:	1
Type of Container:	Fiberboard or plastic drums, barrels, kegs
Quantity Type:	Pounds
State Code:	331
Year:	2020
EM Manifest ID:	e553c33e-49cd-49b4-998c-d94d1172a339
Generator EPA ID:	CA4890008986
Shipment Date:	2020-08-26
Manifest Number:	016822738JJK
Line Number:	20
Method Code:	H040
Quantity Tons:	0.04950
Quantity Waste:	99.000000
Quantity Unit:	P
Number of Containers:	1
Type of Container:	Fiberboard or plastic drums, barrels, kegs
Quantity Type:	Pounds
State Code:	551
Year:	2020
EM Manifest ID:	e553c33e-49cd-49b4-998c-d94d1172a339
Generator EPA ID:	CA4890008986
Shipment Date:	2020-08-26
Manifest Number:	016822738JJK
Line Number:	20
Method Code:	H040
Quantity Tons:	0.04950
Quantity Waste:	99.000000

Map ID
Direction
Distance
Elevation | Site | MAP FINDINGS | Database(s) | EDR ID Number / EPA ID Number

LAWRENCE BERKELEY NATIONAL LABORATORY (Continued) **S112836515**

Quantity Unit:	P
Number of Containers:	1
Type of Container:	Fiberboard or plastic drums, barrels, kegs
Quantity Type:	Pounds
State Code:	726
Year:	2020
EM Manifest ID:	e553c33e-49cd-49b4-998c-d94d1172a339
Generator EPA ID:	CA4890008986
Shipment Date:	2020-08-26
Manifest Number:	016822738JJK
Line Number:	21
Method Code:	H040
Quantity Tons:	0.06650
Quantity Waste:	133.000000
Quantity Unit:	P
Number of Containers:	1
Type of Container:	Fiberboard or plastic drums, barrels, kegs
Quantity Type:	Pounds
State Code:	135
Year:	2020
EM Manifest ID:	e553c33e-49cd-49b4-998c-d94d1172a339
Generator EPA ID:	CA4890008986
Shipment Date:	2020-08-26
Manifest Number:	016822738JJK
Line Number:	21
Method Code:	H040
Quantity Tons:	0.06650
Quantity Waste:	133.000000
Quantity Unit:	P
Number of Containers:	1
Type of Container:	Fiberboard or plastic drums, barrels, kegs
Quantity Type:	Pounds
State Code:	551
Year:	2020
EM Manifest ID:	e553c33e-49cd-49b4-998c-d94d1172a339
Generator EPA ID:	CA4890008986
Shipment Date:	2020-08-26
Manifest Number:	016822738JJK
Line Number:	22
Method Code:	H040
Quantity Tons:	0.06500
Quantity Waste:	130.000000
Quantity Unit:	P
Number of Containers:	1
Type of Container:	Fiberboard or plastic drums, barrels, kegs
Quantity Type:	Pounds
State Code:	135
Year:	2020
EM Manifest ID:	e553c33e-49cd-49b4-998c-d94d1172a339
Generator EPA ID:	CA4890008986
Shipment Date:	2020-08-26
Manifest Number:	016822738JJK
Line Number:	22

Map ID
Direction
Distance
Elevation | Site | MAP FINDINGS | Database(s) | EDR ID Number / EPA ID Number

LAWRENCE BERKELEY NATIONAL LABORATORY (Continued) **S112836515**

Method Code:	H040
Quantity Tons:	0.06500
Quantity Waste:	130.000000
Quantity Unit:	P
Number of Containers:	1
Type of Container:	Fiberboard or plastic drums, barrels, kegs
Quantity Type:	Pounds
State Code:	221
Year:	2020
EM Manifest ID:	e553c33e-49cd-49b4-998c-d94d1172a339
Generator EPA ID:	CA4890008986
Shipment Date:	2020-08-26
Manifest Number:	016822738JJK
Line Number:	22
Method Code:	H040
Quantity Tons:	0.06500
Quantity Waste:	130.000000
Quantity Unit:	P
Number of Containers:	1
Type of Container:	Fiberboard or plastic drums, barrels, kegs
Quantity Type:	Pounds
State Code:	331
Year:	2020
EM Manifest ID:	e553c33e-49cd-49b4-998c-d94d1172a339
Generator EPA ID:	CA4890008986
Shipment Date:	2020-08-26
Manifest Number:	016822738JJK
Line Number:	22
Method Code:	H040
Quantity Tons:	0.06500
Quantity Waste:	130.000000
Quantity Unit:	P
Number of Containers:	1
Type of Container:	Fiberboard or plastic drums, barrels, kegs
Quantity Type:	Pounds
State Code:	551
Year:	2020
EM Manifest ID:	8fee19fe-d898-41ef-8d3c-a9bb33a25560
Shipment Date:	8/26/2020
Receipt Date:	10/16/2020
Manifest Number:	016822739JJK
Generator EPA ID:	CA4890008986
Name:	LAWRENCE BERKELEY NATIONAL LABORATORY
Address:	ONE CYCLOTRON ROAD MS 75R0123
Address 2:	Not reported
City:	BERKELEY
Zip:	94720
Telephone:	800-483-3718
Contact:	Ian Quesada
Contact Telephone:	510-486-4000
Transporter 1 EPA ID:	MAD039322250
Transporter 1 Emergency Number:	Not reported
Transporter 2 EPA ID:	MAD039322250

Map ID
Direction
Distance
Elevation | Site | MAP FINDINGS | Database(s) | EDR ID Number
EPA ID Number

LAWRENCE BERKELEY NATIONAL LABORATORY (Continued) **S112836515**

Transporter 2 Emergency Number:	Not reported
TSDF EPA ID:	TXD055141378
TSDF Name:	Clean Harbors Deer Park, LLC
TSDF Address 1:	2027 Independence Parkway South
TSDF Address 2:	Not reported
TSDF City:	La Porte
TSDF Zip:	77571
TSDF Telephone:	800-483-3718

Federal:

Year:	2020
EM Manifest ID:	8fee19fe-d898-41ef-8d3c-a9bb33a25560
Generator EPA ID:	CA4890008986
Shipment Date:	2020-08-26
Manifest Number:	016822739JJK
Line Number:	1
Method Code:	H040
Quantity Tons:	0.01200
Quantity Waste:	24.000000
Quantity Unit:	P
Number of Containers:	1
Type of Container:	Metal drums, barrels, kegs
Quantity Type:	Pounds
Federal Code:	D001

Year:	2020
EM Manifest ID:	8fee19fe-d898-41ef-8d3c-a9bb33a25560
Generator EPA ID:	CA4890008986
Shipment Date:	2020-08-26
Manifest Number:	016822739JJK
Line Number:	1
Method Code:	H040
Quantity Tons:	0.01200
Quantity Waste:	24.000000
Quantity Unit:	P
Number of Containers:	1
Type of Container:	Metal drums, barrels, kegs
Quantity Type:	Pounds
Federal Code:	D022

Year:	2020
EM Manifest ID:	8fee19fe-d898-41ef-8d3c-a9bb33a25560
Generator EPA ID:	CA4890008986
Shipment Date:	2020-08-26
Manifest Number:	016822739JJK
Line Number:	1
Method Code:	H040
Quantity Tons:	0.01200
Quantity Waste:	24.000000
Quantity Unit:	P
Number of Containers:	1
Type of Container:	Metal drums, barrels, kegs
Quantity Type:	Pounds
Federal Code:	F003

Year:	2020
EM Manifest ID:	8fee19fe-d898-41ef-8d3c-a9bb33a25560
Generator EPA ID:	CA4890008986

Map ID
Direction
Distance
Elevation | Site | MAP FINDINGS | Database(s) | EDR ID Number / EPA ID Number

LAWRENCE BERKELEY NATIONAL LABORATORY (Continued) **S112836515**

Shipment Date:	2020-08-26
Manifest Number:	016822739JJK
Line Number:	2
Method Code:	H040
Quantity Tons:	0.01650
Quantity Waste:	33.000000
Quantity Unit:	P
Number of Containers:	1
Type of Container:	Metal drums, barrels, kegs
Quantity Type:	Pounds
Federal Code:	D001

Year:	2020
EM Manifest ID:	8fee19fe-d898-41ef-8d3c-a9bb33a25560
Generator EPA ID:	CA4890008986
Shipment Date:	2020-08-26
Manifest Number:	016822739JJK
Line Number:	3
Method Code:	H040
Quantity Tons:	0.01950
Quantity Waste:	39.000000
Quantity Unit:	P
Number of Containers:	1
Type of Container:	Fiberboard or plastic drums, barrels, kegs
Quantity Type:	Pounds
Federal Code:	D001

Year:	2020
EM Manifest ID:	8fee19fe-d898-41ef-8d3c-a9bb33a25560
Generator EPA ID:	CA4890008986
Shipment Date:	2020-08-26
Manifest Number:	016822739JJK
Line Number:	3
Method Code:	H040
Quantity Tons:	0.01950
Quantity Waste:	39.000000
Quantity Unit:	P
Number of Containers:	1
Type of Container:	Fiberboard or plastic drums, barrels, kegs
Quantity Type:	Pounds
Federal Code:	D022

Year:	2020
EM Manifest ID:	8fee19fe-d898-41ef-8d3c-a9bb33a25560
Generator EPA ID:	CA4890008986
Shipment Date:	2020-08-26
Manifest Number:	016822739JJK
Line Number:	3
Method Code:	H040
Quantity Tons:	0.01950
Quantity Waste:	39.000000
Quantity Unit:	P
Number of Containers:	1
Type of Container:	Fiberboard or plastic drums, barrels, kegs
Quantity Type:	Pounds
Federal Code:	F002

Map ID
Direction
Distance
Elevation | Site | MAP FINDINGS | Database(s) | EDR ID Number EPA ID Number

LAWRENCE BERKELEY NATIONAL LABORATORY (Continued) **S112836515**

Year:	2020
EM Manifest ID:	8fee19fe-d898-41ef-8d3c-a9bb33a25560
Generator EPA ID:	CA4890008986
Shipment Date:	2020-08-26
Manifest Number:	016822739JJK
Line Number:	3
Method Code:	H040
Quantity Tons:	0.01950
Quantity Waste:	39.000000
Quantity Unit:	P
Number of Containers:	1
Type of Container:	Fiberboard or plastic drums, barrels, kegs
Quantity Type:	Pounds
Federal Code:	F003

Year:	2020
EM Manifest ID:	8fee19fe-d898-41ef-8d3c-a9bb33a25560
Generator EPA ID:	CA4890008986
Shipment Date:	2020-08-26
Manifest Number:	016822739JJK
Line Number:	4
Method Code:	H040
Quantity Tons:	0.01350
Quantity Waste:	27.000000
Quantity Unit:	P
Number of Containers:	1
Type of Container:	Metal drums, barrels, kegs
Quantity Type:	Pounds
Federal Code:	D001

Year:	2020
EM Manifest ID:	8fee19fe-d898-41ef-8d3c-a9bb33a25560
Generator EPA ID:	CA4890008986
Shipment Date:	2020-08-26
Manifest Number:	016822739JJK
Line Number:	4
Method Code:	H040
Quantity Tons:	0.01350
Quantity Waste:	27.000000
Quantity Unit:	P
Number of Containers:	1
Type of Container:	Metal drums, barrels, kegs
Quantity Type:	Pounds
Federal Code:	D022

Year:	2020
EM Manifest ID:	8fee19fe-d898-41ef-8d3c-a9bb33a25560
Generator EPA ID:	CA4890008986
Shipment Date:	2020-08-26
Manifest Number:	016822739JJK
Line Number:	4
Method Code:	H040
Quantity Tons:	0.01350
Quantity Waste:	27.000000
Quantity Unit:	P
Number of Containers:	1
Type of Container:	Metal drums, barrels, kegs

Map ID
Direction
Distance
Elevation Site

MAP FINDINGS

Database(s) EDR ID Number EPA ID Number

LAWRENCE BERKELEY NATIONAL LABORATORY (Continued) **S112836515**

Quantity Type:	Pounds
Federal Code:	F002
Year:	2020
EM Manifest ID:	8fee19fe-d898-41ef-8d3c-a9bb33a25560
Generator EPA ID:	CA4890008986
Shipment Date:	2020-08-26
Manifest Number:	016822739JJK
Line Number:	4
Method Code:	H040
Quantity Tons:	0.01350
Quantity Waste:	27.000000
Quantity Unit:	P
Number of Containers:	1
Type of Container:	Metal drums, barrels, kegs
Quantity Type:	Pounds
Federal Code:	F003
Year:	2020
EM Manifest ID:	8fee19fe-d898-41ef-8d3c-a9bb33a25560
Generator EPA ID:	CA4890008986
Shipment Date:	2020-08-26
Manifest Number:	016822739JJK
Line Number:	5
Method Code:	H040
Quantity Tons:	0.01850
Quantity Waste:	37.000000
Quantity Unit:	P
Number of Containers:	1
Type of Container:	Fiberboard or plastic drums, barrels, kegs
Quantity Type:	Pounds
Federal Code:	D001
Year:	2020
EM Manifest ID:	8fee19fe-d898-41ef-8d3c-a9bb33a25560
Generator EPA ID:	CA4890008986
Shipment Date:	2020-08-26
Manifest Number:	016822739JJK
Line Number:	5
Method Code:	H040
Quantity Tons:	0.01850
Quantity Waste:	37.000000
Quantity Unit:	P
Number of Containers:	1
Type of Container:	Fiberboard or plastic drums, barrels, kegs
Quantity Type:	Pounds
Federal Code:	F003
Year:	2020
EM Manifest ID:	8fee19fe-d898-41ef-8d3c-a9bb33a25560
Generator EPA ID:	CA4890008986
Shipment Date:	2020-08-26
Manifest Number:	016822739JJK
Line Number:	6
Method Code:	H040
Quantity Tons:	0.01600
Quantity Waste:	32.000000

Map ID
Direction
Distance
Elevation | Site | MAP FINDINGS | Database(s) | EDR ID Number EPA ID Number

LAWRENCE BERKELEY NATIONAL LABORATORY (Continued) **S112836515**

Quantity Unit:	P
Number of Containers:	1
Type of Container:	Metal drums, barrels, kegs
Quantity Type:	Pounds
Federal Code:	D001
Year:	2020
EM Manifest ID:	8fee19fe-d898-41ef-8d3c-a9bb33a25560
Generator EPA ID:	CA4890008986
Shipment Date:	2020-08-26
Manifest Number:	016822739JJK
Line Number:	6
Method Code:	H040
Quantity Tons:	0.01600
Quantity Waste:	32.000000
Quantity Unit:	P
Number of Containers:	1
Type of Container:	Metal drums, barrels, kegs
Quantity Type:	Pounds
Federal Code:	D011
Year:	2020
EM Manifest ID:	8fee19fe-d898-41ef-8d3c-a9bb33a25560
Generator EPA ID:	CA4890008986
Shipment Date:	2020-08-26
Manifest Number:	016822739JJK
Line Number:	6
Method Code:	H040
Quantity Tons:	0.01600
Quantity Waste:	32.000000
Quantity Unit:	P
Number of Containers:	1
Type of Container:	Metal drums, barrels, kegs
Quantity Type:	Pounds
Federal Code:	D022
Year:	2020
EM Manifest ID:	8fee19fe-d898-41ef-8d3c-a9bb33a25560
Generator EPA ID:	CA4890008986
Shipment Date:	2020-08-26
Manifest Number:	016822739JJK
Line Number:	6
Method Code:	H040
Quantity Tons:	0.01600
Quantity Waste:	32.000000
Quantity Unit:	P
Number of Containers:	1
Type of Container:	Metal drums, barrels, kegs
Quantity Type:	Pounds
Federal Code:	F002
Year:	2020
EM Manifest ID:	8fee19fe-d898-41ef-8d3c-a9bb33a25560
Generator EPA ID:	CA4890008986
Shipment Date:	2020-08-26
Manifest Number:	016822739JJK
Line Number:	6

Map ID
Direction
Distance
Elevation | Site | MAP FINDINGS | Database(s) | EDR ID Number EPA ID Number

LAWRENCE BERKELEY NATIONAL LABORATORY (Continued) **S112836515**

Method Code:	H040
Quantity Tons:	0.01600
Quantity Waste:	32.000000
Quantity Unit:	P
Number of Containers:	1
Type of Container:	Metal drums, barrels, kegs
Quantity Type:	Pounds
Federal Code:	F003
Year:	2020
EM Manifest ID:	8fee19fe-d898-41ef-8d3c-a9bb33a25560
Generator EPA ID:	CA4890008986
Shipment Date:	2020-08-26
Manifest Number:	016822739JJK
Line Number:	7
Method Code:	H040
Quantity Tons:	0.01600
Quantity Waste:	32.000000
Quantity Unit:	P
Number of Containers:	1
Type of Container:	Metal drums, barrels, kegs
Quantity Type:	Pounds
Federal Code:	D001
Year:	2020
EM Manifest ID:	8fee19fe-d898-41ef-8d3c-a9bb33a25560
Generator EPA ID:	CA4890008986
Shipment Date:	2020-08-26
Manifest Number:	016822739JJK
Line Number:	7
Method Code:	H040
Quantity Tons:	0.01600
Quantity Waste:	32.000000
Quantity Unit:	P
Number of Containers:	1
Type of Container:	Metal drums, barrels, kegs
Quantity Type:	Pounds
Federal Code:	D022
Year:	2020
EM Manifest ID:	8fee19fe-d898-41ef-8d3c-a9bb33a25560
Generator EPA ID:	CA4890008986
Shipment Date:	2020-08-26
Manifest Number:	016822739JJK
Line Number:	7
Method Code:	H040
Quantity Tons:	0.01600
Quantity Waste:	32.000000
Quantity Unit:	P
Number of Containers:	1
Type of Container:	Metal drums, barrels, kegs
Quantity Type:	Pounds
Federal Code:	F002
Year:	2020
EM Manifest ID:	8fee19fe-d898-41ef-8d3c-a9bb33a25560
Generator EPA ID:	CA4890008986

Map ID
Direction
Distance
Elevation | Site | MAP FINDINGS | Database(s) | EDR ID Number EPA ID Number

LAWRENCE BERKELEY NATIONAL LABORATORY (Continued) **S112836515**

Shipment Date:	2020-08-26
Manifest Number:	016822739JJK
Line Number:	7
Method Code:	H040
Quantity Tons:	0.01600
Quantity Waste:	32.000000
Quantity Unit:	P
Number of Containers:	1
Type of Container:	Metal drums, barrels, kegs
Quantity Type:	Pounds
Federal Code:	F003

Year:	2020
EM Manifest ID:	8fee19fe-d898-41ef-8d3c-a9bb33a25560
Generator EPA ID:	CA4890008986
Shipment Date:	2020-08-26
Manifest Number:	016822739JJK
Line Number:	8
Method Code:	H040
Quantity Tons:	0.02000
Quantity Waste:	40.000000
Quantity Unit:	P
Number of Containers:	1
Type of Container:	Metal drums, barrels, kegs
Quantity Type:	Pounds
Federal Code:	D001

Year:	2020
EM Manifest ID:	8fee19fe-d898-41ef-8d3c-a9bb33a25560
Generator EPA ID:	CA4890008986
Shipment Date:	2020-08-26
Manifest Number:	016822739JJK
Line Number:	8
Method Code:	H040
Quantity Tons:	0.02000
Quantity Waste:	40.000000
Quantity Unit:	P
Number of Containers:	1
Type of Container:	Metal drums, barrels, kegs
Quantity Type:	Pounds
Federal Code:	D022

Year:	2020
EM Manifest ID:	8fee19fe-d898-41ef-8d3c-a9bb33a25560
Generator EPA ID:	CA4890008986
Shipment Date:	2020-08-26
Manifest Number:	016822739JJK
Line Number:	8
Method Code:	H040
Quantity Tons:	0.02000
Quantity Waste:	40.000000
Quantity Unit:	P
Number of Containers:	1
Type of Container:	Metal drums, barrels, kegs
Quantity Type:	Pounds
Federal Code:	F002

Map ID
Direction
Distance
Elevation | Site | MAP FINDINGS | Database(s) | EDR ID Number / EPA ID Number

LAWRENCE BERKELEY NATIONAL LABORATORY (Continued) **S112836515**

Year:	2020
EM Manifest ID:	8fee19fe-d898-41ef-8d3c-a9bb33a25560
Generator EPA ID:	CA4890008986
Shipment Date:	2020-08-26
Manifest Number:	016822739JJK
Line Number:	8
Method Code:	H040
Quantity Tons:	0.02000
Quantity Waste:	40.000000
Quantity Unit:	P
Number of Containers:	1
Type of Container:	Metal drums, barrels, kegs
Quantity Type:	Pounds
Federal Code:	F003

Year:	2020
EM Manifest ID:	8fee19fe-d898-41ef-8d3c-a9bb33a25560
Generator EPA ID:	CA4890008986
Shipment Date:	2020-08-26
Manifest Number:	016822739JJK
Line Number:	9
Method Code:	H040
Quantity Tons:	0.01950
Quantity Waste:	39.000000
Quantity Unit:	P
Number of Containers:	1
Type of Container:	Metal drums, barrels, kegs
Quantity Type:	Pounds
Federal Code:	D001

Year:	2020
EM Manifest ID:	8fee19fe-d898-41ef-8d3c-a9bb33a25560
Generator EPA ID:	CA4890008986
Shipment Date:	2020-08-26
Manifest Number:	016822739JJK
Line Number:	9
Method Code:	H040
Quantity Tons:	0.01950
Quantity Waste:	39.000000
Quantity Unit:	P
Number of Containers:	1
Type of Container:	Metal drums, barrels, kegs
Quantity Type:	Pounds
Federal Code:	D022

Year:	2020
EM Manifest ID:	8fee19fe-d898-41ef-8d3c-a9bb33a25560
Generator EPA ID:	CA4890008986
Shipment Date:	2020-08-26
Manifest Number:	016822739JJK
Line Number:	9
Method Code:	H040
Quantity Tons:	0.01950
Quantity Waste:	39.000000
Quantity Unit:	P
Number of Containers:	1
Type of Container:	Metal drums, barrels, kegs

Map ID
Direction
Distance
Elevation Site

MAP FINDINGS

Database(s) EDR ID Number EPA ID Number

LAWRENCE BERKELEY NATIONAL LABORATORY (Continued) **S112836515**

Quantity Type:	Pounds
Federal Code:	F002
Year:	2020
EM Manifest ID:	8fee19fe-d898-41ef-8d3c-a9bb33a25560
Generator EPA ID:	CA4890008986
Shipment Date:	2020-08-26
Manifest Number:	016822739JJK
Line Number:	9
Method Code:	H040
Quantity Tons:	0.01950
Quantity Waste:	39.000000
Quantity Unit:	P
Number of Containers:	1
Type of Container:	Metal drums, barrels, kegs
Quantity Type:	Pounds
Federal Code:	F003
Year:	2020
EM Manifest ID:	8fee19fe-d898-41ef-8d3c-a9bb33a25560
Generator EPA ID:	CA4890008986
Shipment Date:	2020-08-26
Manifest Number:	016822739JJK
Line Number:	9
Method Code:	H040
Quantity Tons:	0.01950
Quantity Waste:	39.000000
Quantity Unit:	P
Number of Containers:	1
Type of Container:	Metal drums, barrels, kegs
Quantity Type:	Pounds
Federal Code:	F005
Year:	2020
EM Manifest ID:	8fee19fe-d898-41ef-8d3c-a9bb33a25560
Generator EPA ID:	CA4890008986
Shipment Date:	2020-08-26
Manifest Number:	016822739JJK
Line Number:	10
Method Code:	H040
Quantity Tons:	0.01750
Quantity Waste:	35.000000
Quantity Unit:	P
Number of Containers:	1
Type of Container:	Metal drums, barrels, kegs
Quantity Type:	Pounds
Federal Code:	D001
Year:	2020
EM Manifest ID:	8fee19fe-d898-41ef-8d3c-a9bb33a25560
Generator EPA ID:	CA4890008986
Shipment Date:	2020-08-26
Manifest Number:	016822739JJK
Line Number:	10
Method Code:	H040
Quantity Tons:	0.01750
Quantity Waste:	35.000000

Map ID
Direction
Distance
Elevation | Site | MAP FINDINGS | Database(s) | EDR ID Number / EPA ID Number

LAWRENCE BERKELEY NATIONAL LABORATORY (Continued) **S112836515**

Quantity Unit:	P
Number of Containers:	1
Type of Container:	Metal drums, barrels, kegs
Quantity Type:	Pounds
Federal Code:	D022
Year:	2020
EM Manifest ID:	8fee19fe-d898-41ef-8d3c-a9bb33a25560
Generator EPA ID:	CA4890008986
Shipment Date:	2020-08-26
Manifest Number:	016822739JJK
Line Number:	10
Method Code:	H040
Quantity Tons:	0.01750
Quantity Waste:	35.000000
Quantity Unit:	P
Number of Containers:	1
Type of Container:	Metal drums, barrels, kegs
Quantity Type:	Pounds
Federal Code:	F002
Year:	2020
EM Manifest ID:	8fee19fe-d898-41ef-8d3c-a9bb33a25560
Generator EPA ID:	CA4890008986
Shipment Date:	2020-08-26
Manifest Number:	016822739JJK
Line Number:	10
Method Code:	H040
Quantity Tons:	0.01750
Quantity Waste:	35.000000
Quantity Unit:	P
Number of Containers:	1
Type of Container:	Metal drums, barrels, kegs
Quantity Type:	Pounds
Federal Code:	F003
Year:	2020
EM Manifest ID:	8fee19fe-d898-41ef-8d3c-a9bb33a25560
Generator EPA ID:	CA4890008986
Shipment Date:	2020-08-26
Manifest Number:	016822739JJK
Line Number:	10
Method Code:	H040
Quantity Tons:	0.01750
Quantity Waste:	35.000000
Quantity Unit:	P
Number of Containers:	1
Type of Container:	Metal drums, barrels, kegs
Quantity Type:	Pounds
Federal Code:	F005
Year:	2020
EM Manifest ID:	8fee19fe-d898-41ef-8d3c-a9bb33a25560
Generator EPA ID:	CA4890008986
Shipment Date:	2020-08-26
Manifest Number:	016822739JJK
Line Number:	11

Map ID
Direction
Distance
Elevation | Site | MAP FINDINGS | Database(s) | EDR ID Number / EPA ID Number

LAWRENCE BERKELEY NATIONAL LABORATORY (Continued) **S112836515**

Method Code:	H040
Quantity Tons:	0.01850
Quantity Waste:	37.000000
Quantity Unit:	P
Number of Containers:	1
Type of Container:	Metal drums, barrels, kegs
Quantity Type:	Pounds
Federal Code:	D001
Year:	2020
EM Manifest ID:	8fee19fe-d898-41ef-8d3c-a9bb33a25560
Generator EPA ID:	CA4890008986
Shipment Date:	2020-08-26
Manifest Number:	016822739JJK
Line Number:	11
Method Code:	H040
Quantity Tons:	0.01850
Quantity Waste:	37.000000
Quantity Unit:	P
Number of Containers:	1
Type of Container:	Metal drums, barrels, kegs
Quantity Type:	Pounds
Federal Code:	F002
Year:	2020
EM Manifest ID:	8fee19fe-d898-41ef-8d3c-a9bb33a25560
Generator EPA ID:	CA4890008986
Shipment Date:	2020-08-26
Manifest Number:	016822739JJK
Line Number:	11
Method Code:	H040
Quantity Tons:	0.01850
Quantity Waste:	37.000000
Quantity Unit:	P
Number of Containers:	1
Type of Container:	Metal drums, barrels, kegs
Quantity Type:	Pounds
Federal Code:	F003
Year:	2020
EM Manifest ID:	8fee19fe-d898-41ef-8d3c-a9bb33a25560
Generator EPA ID:	CA4890008986
Shipment Date:	2020-08-26
Manifest Number:	016822739JJK
Line Number:	11
Method Code:	H040
Quantity Tons:	0.01850
Quantity Waste:	37.000000
Quantity Unit:	P
Number of Containers:	1
Type of Container:	Metal drums, barrels, kegs
Quantity Type:	Pounds
Federal Code:	F005
Year:	2020
EM Manifest ID:	8fee19fe-d898-41ef-8d3c-a9bb33a25560
Generator EPA ID:	CA4890008986

Map ID
Direction
Distance
Elevation | Site | MAP FINDINGS | Database(s) | EDR ID Number / EPA ID Number

LAWRENCE BERKELEY NATIONAL LABORATORY (Continued) **S112836515**

Shipment Date:	2020-08-26
Manifest Number:	016822739JJK
Line Number:	12
Method Code:	H040
Quantity Tons:	0.01150
Quantity Waste:	23.000000
Quantity Unit:	P
Number of Containers:	1
Type of Container:	Metal drums, barrels, kegs
Quantity Type:	Pounds
Federal Code:	D001

Year:	2020
EM Manifest ID:	8fee19fe-d898-41ef-8d3c-a9bb33a25560
Generator EPA ID:	CA4890008986
Shipment Date:	2020-08-26
Manifest Number:	016822739JJK
Line Number:	12
Method Code:	H040
Quantity Tons:	0.01150
Quantity Waste:	23.000000
Quantity Unit:	P
Number of Containers:	1
Type of Container:	Metal drums, barrels, kegs
Quantity Type:	Pounds
Federal Code:	D022

Year:	2020
EM Manifest ID:	8fee19fe-d898-41ef-8d3c-a9bb33a25560
Generator EPA ID:	CA4890008986
Shipment Date:	2020-08-26
Manifest Number:	016822739JJK
Line Number:	12
Method Code:	H040
Quantity Tons:	0.01150
Quantity Waste:	23.000000
Quantity Unit:	P
Number of Containers:	1
Type of Container:	Metal drums, barrels, kegs
Quantity Type:	Pounds
Federal Code:	F002

Year:	2020
EM Manifest ID:	8fee19fe-d898-41ef-8d3c-a9bb33a25560
Generator EPA ID:	CA4890008986
Shipment Date:	2020-08-26
Manifest Number:	016822739JJK
Line Number:	12
Method Code:	H040
Quantity Tons:	0.01150
Quantity Waste:	23.000000
Quantity Unit:	P
Number of Containers:	1
Type of Container:	Metal drums, barrels, kegs
Quantity Type:	Pounds
Federal Code:	F003

Map ID
Direction
Distance
Elevation | Site | MAP FINDINGS | Database(s) | EDR ID Number / EPA ID Number

LAWRENCE BERKELEY NATIONAL LABORATORY (Continued) **S112836515**

Year:	2020
EM Manifest ID:	8fee19fe-d898-41ef-8d3c-a9bb33a25560
Generator EPA ID:	CA4890008986
Shipment Date:	2020-08-26
Manifest Number:	016822739JJK
Line Number:	13
Method Code:	H040
Quantity Tons:	0.01750
Quantity Waste:	35.000000
Quantity Unit:	P
Number of Containers:	1
Type of Container:	Metal drums, barrels, kegs
Quantity Type:	Pounds
Federal Code:	D001

Year:	2020
EM Manifest ID:	8fee19fe-d898-41ef-8d3c-a9bb33a25560
Generator EPA ID:	CA4890008986
Shipment Date:	2020-08-26
Manifest Number:	016822739JJK
Line Number:	13
Method Code:	H040
Quantity Tons:	0.01750
Quantity Waste:	35.000000
Quantity Unit:	P
Number of Containers:	1
Type of Container:	Metal drums, barrels, kegs
Quantity Type:	Pounds
Federal Code:	F002

Year:	2020
EM Manifest ID:	8fee19fe-d898-41ef-8d3c-a9bb33a25560
Generator EPA ID:	CA4890008986
Shipment Date:	2020-08-26
Manifest Number:	016822739JJK
Line Number:	13
Method Code:	H040
Quantity Tons:	0.01750
Quantity Waste:	35.000000
Quantity Unit:	P
Number of Containers:	1
Type of Container:	Metal drums, barrels, kegs
Quantity Type:	Pounds
Federal Code:	F003

Year:	2020
EM Manifest ID:	8fee19fe-d898-41ef-8d3c-a9bb33a25560
Generator EPA ID:	CA4890008986
Shipment Date:	2020-08-26
Manifest Number:	016822739JJK
Line Number:	14
Method Code:	H040
Quantity Tons:	0.01250
Quantity Waste:	25.000000
Quantity Unit:	P
Number of Containers:	1
Type of Container:	Fiberboard or plastic drums, barrels, kegs

Map ID
Direction
Distance
Elevation Site

MAP FINDINGS

Database(s) EDR ID Number EPA ID Number

LAWRENCE BERKELEY NATIONAL LABORATORY (Continued) **S112836515**

Quantity Type:	Pounds
Federal Code:	D001
Year:	2020
EM Manifest ID:	8fee19fe-d898-41ef-8d3c-a9bb33a25560
Generator EPA ID:	CA4890008986
Shipment Date:	2020-08-26
Manifest Number:	016822739JJK
Line Number:	14
Method Code:	H040
Quantity Tons:	0.01250
Quantity Waste:	25.000000
Quantity Unit:	P
Number of Containers:	1
Type of Container:	Fiberboard or plastic drums, barrels, kegs
Quantity Type:	Pounds
Federal Code:	D022
Year:	2020
EM Manifest ID:	8fee19fe-d898-41ef-8d3c-a9bb33a25560
Generator EPA ID:	CA4890008986
Shipment Date:	2020-08-26
Manifest Number:	016822739JJK
Line Number:	14
Method Code:	H040
Quantity Tons:	0.01250
Quantity Waste:	25.000000
Quantity Unit:	P
Number of Containers:	1
Type of Container:	Fiberboard or plastic drums, barrels, kegs
Quantity Type:	Pounds
Federal Code:	F003
Year:	2020
EM Manifest ID:	8fee19fe-d898-41ef-8d3c-a9bb33a25560
Generator EPA ID:	CA4890008986
Shipment Date:	2020-08-26
Manifest Number:	016822739JJK
Line Number:	15
Method Code:	H040
Quantity Tons:	0.12500
Quantity Waste:	250.000000
Quantity Unit:	P
Number of Containers:	1
Type of Container:	Fiber or plastic boxes, cartons, cases
Quantity Type:	Pounds
Federal Code:	D008
Year:	2020
EM Manifest ID:	8fee19fe-d898-41ef-8d3c-a9bb33a25560
Generator EPA ID:	CA4890008986
Shipment Date:	2020-08-26
Manifest Number:	016822739JJK
Line Number:	16
Method Code:	H040
Quantity Tons:	0.07350
Quantity Waste:	147.000000

Map ID
Direction
Distance
Elevation | Site | MAP FINDINGS | Database(s) | EDR ID Number EPA ID Number

LAWRENCE BERKELEY NATIONAL LABORATORY (Continued) **S112836515**

Quantity Unit:	P
Number of Containers:	1
Type of Container:	Fiber or plastic boxes, cartons, cases
Quantity Type:	Pounds
Federal Code:	D004
Year:	2020
EM Manifest ID:	8fee19fe-d898-41ef-8d3c-a9bb33a25560
Generator EPA ID:	CA4890008986
Shipment Date:	2020-08-26
Manifest Number:	016822739JJK
Line Number:	16
Method Code:	H040
Quantity Tons:	0.07350
Quantity Waste:	147.000000
Quantity Unit:	P
Number of Containers:	1
Type of Container:	Fiber or plastic boxes, cartons, cases
Quantity Type:	Pounds
Federal Code:	D007
Year:	2020
EM Manifest ID:	8fee19fe-d898-41ef-8d3c-a9bb33a25560
Generator EPA ID:	CA4890008986
Shipment Date:	2020-08-26
Manifest Number:	016822739JJK
Line Number:	16
Method Code:	H040
Quantity Tons:	0.07350
Quantity Waste:	147.000000
Quantity Unit:	P
Number of Containers:	1
Type of Container:	Fiber or plastic boxes, cartons, cases
Quantity Type:	Pounds
Federal Code:	D008
Year:	2020
EM Manifest ID:	8fee19fe-d898-41ef-8d3c-a9bb33a25560
Generator EPA ID:	CA4890008986
Shipment Date:	2020-08-26
Manifest Number:	016822739JJK
Line Number:	16
Method Code:	H040
Quantity Tons:	0.07350
Quantity Waste:	147.000000
Quantity Unit:	P
Number of Containers:	1
Type of Container:	Fiber or plastic boxes, cartons, cases
Quantity Type:	Pounds
Federal Code:	D011
Year:	2020
EM Manifest ID:	8fee19fe-d898-41ef-8d3c-a9bb33a25560
Generator EPA ID:	CA4890008986
Shipment Date:	2020-08-26
Manifest Number:	016822739JJK
Line Number:	16

Map ID
Direction
Distance
Elevation | Site | MAP FINDINGS | Database(s) | EDR ID Number / EPA ID Number

LAWRENCE BERKELEY NATIONAL LABORATORY (Continued) **S112836515**

Method Code:	H040
Quantity Tons:	0.07350
Quantity Waste:	147.000000
Quantity Unit:	P
Number of Containers:	1
Type of Container:	Fiber or plastic boxes, cartons, cases
Quantity Type:	Pounds
Federal Code:	F005
Year:	2020
EM Manifest ID:	8fee19fe-d898-41ef-8d3c-a9bb33a25560
Generator EPA ID:	CA4890008986
Shipment Date:	2020-08-26
Manifest Number:	016822739JJK
Line Number:	17
Method Code:	H040
Quantity Tons:	0.05850
Quantity Waste:	117.000000
Quantity Unit:	P
Number of Containers:	1
Type of Container:	Fiber or plastic boxes, cartons, cases
Quantity Type:	Pounds
Federal Code:	F002
Year:	2020
EM Manifest ID:	8fee19fe-d898-41ef-8d3c-a9bb33a25560
Generator EPA ID:	CA4890008986
Shipment Date:	2020-08-26
Manifest Number:	016822739JJK
Line Number:	18
Method Code:	H040
Quantity Tons:	0.20750
Quantity Waste:	415.000000
Quantity Unit:	P
Number of Containers:	1
Type of Container:	Fiber or plastic boxes, cartons, cases
Quantity Type:	Pounds
Federal Code:	D011
Year:	2020
EM Manifest ID:	8fee19fe-d898-41ef-8d3c-a9bb33a25560
Generator EPA ID:	CA4890008986
Shipment Date:	2020-08-26
Manifest Number:	016822739JJK
Line Number:	19
Method Code:	H040
Quantity Tons:	0.13750
Quantity Waste:	275.000000
Quantity Unit:	P
Number of Containers:	1
Type of Container:	Fiber or plastic boxes, cartons, cases
Quantity Type:	Pounds
Federal Code:	D011
Year:	2020
EM Manifest ID:	8fee19fe-d898-41ef-8d3c-a9bb33a25560
Generator EPA ID:	CA4890008986

Map ID
Direction
Distance
Elevation | Site | MAP FINDINGS | Database(s) | EDR ID Number EPA ID Number

LAWRENCE BERKELEY NATIONAL LABORATORY (Continued) **S112836515**

Shipment Date:	2020-08-26
Manifest Number:	016822739JJK
Line Number:	20
Method Code:	H040
Quantity Tons:	0.22000
Quantity Waste:	440.000000
Quantity Unit:	P
Number of Containers:	1
Type of Container:	Fiber or plastic boxes, cartons, cases
Quantity Type:	Pounds
Federal Code:	D011

Year:	2020
EM Manifest ID:	8fee19fe-d898-41ef-8d3c-a9bb33a25560
Generator EPA ID:	CA4890008986
Shipment Date:	2020-08-26
Manifest Number:	016822739JJK
Line Number:	21
Method Code:	H040
Quantity Tons:	0.10000
Quantity Waste:	200.000000
Quantity Unit:	P
Number of Containers:	1
Type of Container:	Fiber or plastic boxes, cartons, cases
Quantity Type:	Pounds
Federal Code:	D008

Year:	2020
EM Manifest ID:	8fee19fe-d898-41ef-8d3c-a9bb33a25560
Generator EPA ID:	CA4890008986
Shipment Date:	2020-08-26
Manifest Number:	016822739JJK
Line Number:	21
Method Code:	H040
Quantity Tons:	0.10000
Quantity Waste:	200.000000
Quantity Unit:	P
Number of Containers:	1
Type of Container:	Fiber or plastic boxes, cartons, cases
Quantity Type:	Pounds
Federal Code:	D011

Year:	2020
EM Manifest ID:	8fee19fe-d898-41ef-8d3c-a9bb33a25560
Generator EPA ID:	CA4890008986
Shipment Date:	2020-08-26
Manifest Number:	016822739JJK
Line Number:	21
Method Code:	H040
Quantity Tons:	0.10000
Quantity Waste:	200.000000
Quantity Unit:	P
Number of Containers:	1
Type of Container:	Fiber or plastic boxes, cartons, cases
Quantity Type:	Pounds
Federal Code:	D026

Map ID
Direction
Distance
Elevation | Site | MAP FINDINGS | Database(s) | EDR ID Number EPA ID Number

LAWRENCE BERKELEY NATIONAL LABORATORY (Continued) **S112836515**

Year:	2020
EM Manifest ID:	8fee19fe-d898-41ef-8d3c-a9bb33a25560
Generator EPA ID:	CA4890008986
Shipment Date:	2020-08-26
Manifest Number:	016822739JJK
Line Number:	21
Method Code:	H040
Quantity Tons:	0.10000
Quantity Waste:	200.000000
Quantity Unit:	P
Number of Containers:	1
Type of Container:	Fiber or plastic boxes, cartons, cases
Quantity Type:	Pounds
Federal Code:	F002

Year:	2020
EM Manifest ID:	8fee19fe-d898-41ef-8d3c-a9bb33a25560
Generator EPA ID:	CA4890008986
Shipment Date:	2020-08-26
Manifest Number:	016822739JJK
Line Number:	21
Method Code:	H040
Quantity Tons:	0.10000
Quantity Waste:	200.000000
Quantity Unit:	P
Number of Containers:	1
Type of Container:	Fiber or plastic boxes, cartons, cases
Quantity Type:	Pounds
Federal Code:	F005

State:

Year:	2020
EM Manifest ID:	8fee19fe-d898-41ef-8d3c-a9bb33a25560
Generator EPA ID:	CA4890008986
Shipment Date:	2020-08-26
Manifest Number:	016822739JJK
Line Number:	1
Method Code:	H040
Quantity Tons:	0.01200
Quantity Waste:	24.000000
Quantity Unit:	P
Number of Containers:	1
Type of Container:	Metal drums, barrels, kegs
Quantity Type:	Pounds
State Code:	551

Year:	2020
EM Manifest ID:	8fee19fe-d898-41ef-8d3c-a9bb33a25560
Generator EPA ID:	CA4890008986
Shipment Date:	2020-08-26
Manifest Number:	016822739JJK
Line Number:	2
Method Code:	H040
Quantity Tons:	0.01650
Quantity Waste:	33.000000
Quantity Unit:	P
Number of Containers:	1

Map ID
Direction
Distance
Elevation | Site | MAP FINDINGS | Database(s) | EDR ID Number / EPA ID Number

LAWRENCE BERKELEY NATIONAL LABORATORY (Continued) **S112836515**

Type of Container: Metal drums, barrels, kegs
Quantity Type: Pounds
State Code: 551

Year: 2020
EM Manifest ID: 8fee19fe-d898-41ef-8d3c-a9bb33a25560
Generator EPA ID: CA4890008986
Shipment Date: 2020-08-26
Manifest Number: 016822739JJK
Line Number: 3
Method Code: H040
Quantity Tons: 0.01950
Quantity Waste: 39.000000
Quantity Unit: P
Number of Containers: 1
Type of Container: Fiberboard or plastic drums, barrels, kegs
Quantity Type: Pounds
State Code: 741

Year: 2020
EM Manifest ID: 8fee19fe-d898-41ef-8d3c-a9bb33a25560
Generator EPA ID: CA4890008986
Shipment Date: 2020-08-26
Manifest Number: 016822739JJK
Line Number: 4
Method Code: H040
Quantity Tons: 0.01350
Quantity Waste: 27.000000
Quantity Unit: P
Number of Containers: 1
Type of Container: Metal drums, barrels, kegs
Quantity Type: Pounds
State Code: 741

Year: 2020
EM Manifest ID: 8fee19fe-d898-41ef-8d3c-a9bb33a25560
Generator EPA ID: CA4890008986
Shipment Date: 2020-08-26
Manifest Number: 016822739JJK
Line Number: 5
Method Code: H040
Quantity Tons: 0.01850
Quantity Waste: 37.000000
Quantity Unit: P
Number of Containers: 1
Type of Container: Fiberboard or plastic drums, barrels, kegs
Quantity Type: Pounds
State Code: 551

Year: 2020
EM Manifest ID: 8fee19fe-d898-41ef-8d3c-a9bb33a25560
Generator EPA ID: CA4890008986
Shipment Date: 2020-08-26
Manifest Number: 016822739JJK
Line Number: 6
Method Code: H040
Quantity Tons: 0.01600

Map ID
Direction
Distance
Elevation | Site | MAP FINDINGS | Database(s) | EDR ID Number / EPA ID Number

LAWRENCE BERKELEY NATIONAL LABORATORY (Continued) **S112836515**

Quantity Waste: 32.000000
Quantity Unit: P
Number of Containers: 1
Type of Container: Metal drums, barrels, kegs
Quantity Type: Pounds
State Code: 741

Year: 2020
EM Manifest ID: 8fee19fe-d898-41ef-8d3c-a9bb33a25560
Generator EPA ID: CA4890008986
Shipment Date: 2020-08-26
Manifest Number: 016822739JJK
Line Number: 7
Method Code: H040
Quantity Tons: 0.01600
Quantity Waste: 32.000000
Quantity Unit: P
Number of Containers: 1
Type of Container: Metal drums, barrels, kegs
Quantity Type: Pounds
State Code: 741

Year: 2020
EM Manifest ID: 8fee19fe-d898-41ef-8d3c-a9bb33a25560
Generator EPA ID: CA4890008986
Shipment Date: 2020-08-26
Manifest Number: 016822739JJK
Line Number: 8
Method Code: H040
Quantity Tons: 0.02000
Quantity Waste: 40.000000
Quantity Unit: P
Number of Containers: 1
Type of Container: Metal drums, barrels, kegs
Quantity Type: Pounds
State Code: 741

Year: 2020
EM Manifest ID: 8fee19fe-d898-41ef-8d3c-a9bb33a25560
Generator EPA ID: CA4890008986
Shipment Date: 2020-08-26
Manifest Number: 016822739JJK
Line Number: 9
Method Code: H040
Quantity Tons: 0.01950
Quantity Waste: 39.000000
Quantity Unit: P
Number of Containers: 1
Type of Container: Metal drums, barrels, kegs
Quantity Type: Pounds
State Code: 741

Year: 2020
EM Manifest ID: 8fee19fe-d898-41ef-8d3c-a9bb33a25560
Generator EPA ID: CA4890008986
Shipment Date: 2020-08-26
Manifest Number: 016822739JJK

Map ID
Direction
Distance
Elevation | Site | MAP FINDINGS | Database(s) | EDR ID Number / EPA ID Number

LAWRENCE BERKELEY NATIONAL LABORATORY (Continued) **S112836515**

Line Number:	10
Method Code:	H040
Quantity Tons:	0.01750
Quantity Waste:	35.000000
Quantity Unit:	P
Number of Containers:	1
Type of Container:	Metal drums, barrels, kegs
Quantity Type:	Pounds
State Code:	741
Year:	2020
EM Manifest ID:	8fee19fe-d898-41ef-8d3c-a9bb33a25560
Generator EPA ID:	CA4890008986
Shipment Date:	2020-08-26
Manifest Number:	016822739JJK
Line Number:	11
Method Code:	H040
Quantity Tons:	0.01850
Quantity Waste:	37.000000
Quantity Unit:	P
Number of Containers:	1
Type of Container:	Metal drums, barrels, kegs
Quantity Type:	Pounds
State Code:	741
Year:	2020
EM Manifest ID:	8fee19fe-d898-41ef-8d3c-a9bb33a25560
Generator EPA ID:	CA4890008986
Shipment Date:	2020-08-26
Manifest Number:	016822739JJK
Line Number:	12
Method Code:	H040
Quantity Tons:	0.01150
Quantity Waste:	23.000000
Quantity Unit:	P
Number of Containers:	1
Type of Container:	Metal drums, barrels, kegs
Quantity Type:	Pounds
State Code:	741
Year:	2020
EM Manifest ID:	8fee19fe-d898-41ef-8d3c-a9bb33a25560
Generator EPA ID:	CA4890008986
Shipment Date:	2020-08-26
Manifest Number:	016822739JJK
Line Number:	13
Method Code:	H040
Quantity Tons:	0.01750
Quantity Waste:	35.000000
Quantity Unit:	P
Number of Containers:	1
Type of Container:	Metal drums, barrels, kegs
Quantity Type:	Pounds
State Code:	741
Year:	2020
EM Manifest ID:	8fee19fe-d898-41ef-8d3c-a9bb33a25560

Map ID
Direction
Distance
Elevation | Site | MAP FINDINGS | Database(s) | EDR ID Number
EPA ID Number

LAWRENCE BERKELEY NATIONAL LABORATORY (Continued) **S112836515**

Generator EPA ID:	CA4890008986
Shipment Date:	2020-08-26
Manifest Number:	016822739JJK
Line Number:	14
Method Code:	H040
Quantity Tons:	0.01250
Quantity Waste:	25.000000
Quantity Unit:	P
Number of Containers:	1
Type of Container:	Fiberboard or plastic drums, barrels, kegs
Quantity Type:	Pounds
State Code:	741

Year:	2020
EM Manifest ID:	8fee19fe-d898-41ef-8d3c-a9bb33a25560
Generator EPA ID:	CA4890008986
Shipment Date:	2020-08-26
Manifest Number:	016822739JJK
Line Number:	15
Method Code:	H040
Quantity Tons:	0.12500
Quantity Waste:	250.000000
Quantity Unit:	P
Number of Containers:	1
Type of Container:	Fiber or plastic boxes, cartons, cases
Quantity Type:	Pounds
State Code:	223

Year:	2020
EM Manifest ID:	8fee19fe-d898-41ef-8d3c-a9bb33a25560
Generator EPA ID:	CA4890008986
Shipment Date:	2020-08-26
Manifest Number:	016822739JJK
Line Number:	15
Method Code:	H040
Quantity Tons:	0.12500
Quantity Waste:	250.000000
Quantity Unit:	P
Number of Containers:	1
Type of Container:	Fiber or plastic boxes, cartons, cases
Quantity Type:	Pounds
State Code:	352

Year:	2020
EM Manifest ID:	8fee19fe-d898-41ef-8d3c-a9bb33a25560
Generator EPA ID:	CA4890008986
Shipment Date:	2020-08-26
Manifest Number:	016822739JJK
Line Number:	16
Method Code:	H040
Quantity Tons:	0.07350
Quantity Waste:	147.000000
Quantity Unit:	P
Number of Containers:	1
Type of Container:	Fiber or plastic boxes, cartons, cases
Quantity Type:	Pounds
State Code:	724

Map ID
Direction
Distance
Elevation | Site | MAP FINDINGS | Database(s) | EDR ID Number / EPA ID Number

LAWRENCE BERKELEY NATIONAL LABORATORY (Continued) **S112836515**

Year:	2020
EM Manifest ID:	8fee19fe-d898-41ef-8d3c-a9bb33a25560
Generator EPA ID:	CA4890008986
Shipment Date:	2020-08-26
Manifest Number:	016822739JJK
Line Number:	17
Method Code:	H040
Quantity Tons:	0.05850
Quantity Waste:	117.000000
Quantity Unit:	P
Number of Containers:	1
Type of Container:	Fiber or plastic boxes, cartons, cases
Quantity Type:	Pounds
State Code:	223

Year:	2020
EM Manifest ID:	8fee19fe-d898-41ef-8d3c-a9bb33a25560
Generator EPA ID:	CA4890008986
Shipment Date:	2020-08-26
Manifest Number:	016822739JJK
Line Number:	17
Method Code:	H040
Quantity Tons:	0.05850
Quantity Waste:	117.000000
Quantity Unit:	P
Number of Containers:	1
Type of Container:	Fiber or plastic boxes, cartons, cases
Quantity Type:	Pounds
State Code:	351

Year:	2020
EM Manifest ID:	8fee19fe-d898-41ef-8d3c-a9bb33a25560
Generator EPA ID:	CA4890008986
Shipment Date:	2020-08-26
Manifest Number:	016822739JJK
Line Number:	17
Method Code:	H040
Quantity Tons:	0.05850
Quantity Waste:	117.000000
Quantity Unit:	P
Number of Containers:	1
Type of Container:	Fiber or plastic boxes, cartons, cases
Quantity Type:	Pounds
State Code:	352

Year:	2020
EM Manifest ID:	8fee19fe-d898-41ef-8d3c-a9bb33a25560
Generator EPA ID:	CA4890008986
Shipment Date:	2020-08-26
Manifest Number:	016822739JJK
Line Number:	17
Method Code:	H040
Quantity Tons:	0.05850
Quantity Waste:	117.000000
Quantity Unit:	P
Number of Containers:	1
Type of Container:	Fiber or plastic boxes, cartons, cases

Map ID
Direction
Distance
Elevation | Site | MAP FINDINGS | Database(s) | EDR ID Number / EPA ID Number

LAWRENCE BERKELEY NATIONAL LABORATORY (Continued) **S112836515**

Quantity Type:	Pounds
State Code:	551
Year:	2020
EM Manifest ID:	8fee19fe-d898-41ef-8d3c-a9bb33a25560
Generator EPA ID:	CA4890008986
Shipment Date:	2020-08-26
Manifest Number:	016822739JJK
Line Number:	18
Method Code:	H040
Quantity Tons:	0.20750
Quantity Waste:	415.000000
Quantity Unit:	P
Number of Containers:	1
Type of Container:	Fiber or plastic boxes, cartons, cases
Quantity Type:	Pounds
State Code:	181
Year:	2020
EM Manifest ID:	8fee19fe-d898-41ef-8d3c-a9bb33a25560
Generator EPA ID:	CA4890008986
Shipment Date:	2020-08-26
Manifest Number:	016822739JJK
Line Number:	18
Method Code:	H040
Quantity Tons:	0.20750
Quantity Waste:	415.000000
Quantity Unit:	P
Number of Containers:	1
Type of Container:	Fiber or plastic boxes, cartons, cases
Quantity Type:	Pounds
State Code:	352
Year:	2020
EM Manifest ID:	8fee19fe-d898-41ef-8d3c-a9bb33a25560
Generator EPA ID:	CA4890008986
Shipment Date:	2020-08-26
Manifest Number:	016822739JJK
Line Number:	19
Method Code:	H040
Quantity Tons:	0.13750
Quantity Waste:	275.000000
Quantity Unit:	P
Number of Containers:	1
Type of Container:	Fiber or plastic boxes, cartons, cases
Quantity Type:	Pounds
State Code:	181
Year:	2020
EM Manifest ID:	8fee19fe-d898-41ef-8d3c-a9bb33a25560
Generator EPA ID:	CA4890008986
Shipment Date:	2020-08-26
Manifest Number:	016822739JJK
Line Number:	19
Method Code:	H040
Quantity Tons:	0.13750
Quantity Waste:	275.000000

Map ID
Direction
Distance
Elevation | Site | MAP FINDINGS | Database(s) | EDR ID Number / EPA ID Number

LAWRENCE BERKELEY NATIONAL LABORATORY (Continued) **S112836515**

Quantity Unit:	P
Number of Containers:	1
Type of Container:	Fiber or plastic boxes, cartons, cases
Quantity Type:	Pounds
State Code:	352
Year:	2020
EM Manifest ID:	8fee19fe-d898-41ef-8d3c-a9bb33a25560
Generator EPA ID:	CA4890008986
Shipment Date:	2020-08-26
Manifest Number:	016822739JJK
Line Number:	20
Method Code:	H040
Quantity Tons:	0.22000
Quantity Waste:	440.000000
Quantity Unit:	P
Number of Containers:	1
Type of Container:	Fiber or plastic boxes, cartons, cases
Quantity Type:	Pounds
State Code:	181
Year:	2020
EM Manifest ID:	8fee19fe-d898-41ef-8d3c-a9bb33a25560
Generator EPA ID:	CA4890008986
Shipment Date:	2020-08-26
Manifest Number:	016822739JJK
Line Number:	20
Method Code:	H040
Quantity Tons:	0.22000
Quantity Waste:	440.000000
Quantity Unit:	P
Number of Containers:	1
Type of Container:	Fiber or plastic boxes, cartons, cases
Quantity Type:	Pounds
State Code:	352
Year:	2020
EM Manifest ID:	8fee19fe-d898-41ef-8d3c-a9bb33a25560
Generator EPA ID:	CA4890008986
Shipment Date:	2020-08-26
Manifest Number:	016822739JJK
Line Number:	21
Method Code:	H040
Quantity Tons:	0.10000
Quantity Waste:	200.000000
Quantity Unit:	P
Number of Containers:	1
Type of Container:	Fiber or plastic boxes, cartons, cases
Quantity Type:	Pounds
State Code:	751
Year:	2020
EM Manifest ID:	8fee19fe-d898-41ef-8d3c-a9bb33a25560
Generator EPA ID:	CA4890008986
Shipment Date:	2020-08-26
Manifest Number:	016822739JJK
Line Number:	22

Map ID
Direction
Distance
Elevation | Site | MAP FINDINGS | Database(s) | EDR ID Number / EPA ID Number

LAWRENCE BERKELEY NATIONAL LABORATORY (Continued) **S112836515**

Method Code:	H141
Quantity Tons:	0.01050
Quantity Waste:	21.000000
Quantity Unit:	P
Number of Containers:	1
Type of Container:	Fiberboard or plastic drums, barrels, kegs
Quantity Type:	Pounds
State Code:	221
Year:	2020
EM Manifest ID:	8fee19fe-d898-41ef-8d3c-a9bb33a25560
Generator EPA ID:	CA4890008986
Shipment Date:	2020-08-26
Manifest Number:	016822739JJK
Line Number:	22
Method Code:	H141
Quantity Tons:	0.01050
Quantity Waste:	21.000000
Quantity Unit:	P
Number of Containers:	1
Type of Container:	Fiberboard or plastic drums, barrels, kegs
Quantity Type:	Pounds
State Code:	343
Year:	2020
EM Manifest ID:	8fee19fe-d898-41ef-8d3c-a9bb33a25560
Generator EPA ID:	CA4890008986
Shipment Date:	2020-08-26
Manifest Number:	016822739JJK
Line Number:	23
Method Code:	H040
Quantity Tons:	0.23750
Quantity Waste:	475.000000
Quantity Unit:	P
Number of Containers:	1
Type of Container:	Metal drums, barrels, kegs
Quantity Type:	Pounds
State Code:	291
Year:	2020
EM Manifest ID:	8fee19fe-d898-41ef-8d3c-a9bb33a25560
Generator EPA ID:	CA4890008986
Shipment Date:	2020-08-26
Manifest Number:	016822739JJK
Line Number:	24
Method Code:	H040
Quantity Tons:	0.29400
Quantity Waste:	588.000000
Quantity Unit:	P
Number of Containers:	1
Type of Container:	Fiberboard or plastic drums, barrels, kegs
Quantity Type:	Pounds
State Code:	223
Year:	2020
EM Manifest ID:	8fee19fe-d898-41ef-8d3c-a9bb33a25560
Generator EPA ID:	CA4890008986

Map ID
Direction
Distance
Elevation | Site | MAP FINDINGS | Database(s) | EDR ID Number EPA ID Number

LAWRENCE BERKELEY NATIONAL LABORATORY (Continued) **S112836515**

Shipment Date:	2020-08-26
Manifest Number:	016822739JJK
Line Number:	25
Method Code:	H040
Quantity Tons:	0.13150
Quantity Waste:	263.000000
Quantity Unit:	P
Number of Containers:	1
Type of Container:	Fiberboard or plastic drums, barrels, kegs
Quantity Type:	Pounds
State Code:	223

Year:	2020
EM Manifest ID:	8fee19fe-d898-41ef-8d3c-a9bb33a25560
Generator EPA ID:	CA4890008986
Shipment Date:	2020-08-26
Manifest Number:	016822739JJK
Line Number:	26
Method Code:	H040
Quantity Tons:	0.16650
Quantity Waste:	333.000000
Quantity Unit:	P
Number of Containers:	1
Type of Container:	Fiberboard or plastic drums, barrels, kegs
Quantity Type:	Pounds
State Code:	223

Year:	2020
EM Manifest ID:	654e5010-7669-44dc-84d3-169b8eca4c6b
Shipment Date:	7/9/2020
Receipt Date:	8/1/2020
Manifest Number:	012239863FLE
Generator EPA ID:	CA4890008986
Name:	LAWRENCE BERKELEY NATIONAL LABORATORY
Address:	ONE CYCLOTRON ROAD MS 75R0123
Address 2:	Not reported
City:	BERKELEY
Zip:	94720
Telephone:	800-483-3718
Contact:	Ian Quesada
Contact Telephone:	510-486-4644
Transporter 1 EPA ID:	MAD039322250
Transporter 1 Emergency Number:	Not reported
Transporter 2 EPA ID:	ALD067138891
Transporter 2 Emergency Number:	Not reported
TSDF EPA ID:	ARD069748192
TSDF Name:	Clean Harbors El Dorado LLC
TSDF Address 1:	309 American Circle
TSDF Address 2:	Not reported
TSDF City:	El Dorado
TSDF Zip:	71730
TSDF Telephone:	800-483-3718

Federal:

Year:	2020
EM Manifest ID:	654e5010-7669-44dc-84d3-169b8eca4c6b
Generator EPA ID:	CA4890008986

Map ID
Direction
Distance
Elevation Site

MAP FINDINGS

Database(s) EDR ID Number EPA ID Number

LAWRENCE BERKELEY NATIONAL LABORATORY (Continued) **S112836515**

Shipment Date: 2020-07-09
Manifest Number: 012239863FLE
Line Number: 1
Method Code: H040
Quantity Tons: 0.00250
Quantity Waste: 5.000000
Quantity Unit: P
Number of Containers: 1
Type of Container: Fiberboard or plastic drums, barrels, kegs
Quantity Type: Pounds
Federal Code: D001

Year: 2020
EM Manifest ID: 654e5010-7669-44dc-84d3-169b8eca4c6b
Generator EPA ID: CA4890008986
Shipment Date: 2020-07-09
Manifest Number: 012239863FLE
Line Number: 1
Method Code: H040
Quantity Tons: 0.00250
Quantity Waste: 5.000000
Quantity Unit: P
Number of Containers: 1
Type of Container: Fiberboard or plastic drums, barrels, kegs
Quantity Type: Pounds
Federal Code: D003

State:
Year: 2020
EM Manifest ID: 654e5010-7669-44dc-84d3-169b8eca4c6b
Generator EPA ID: CA4890008986
Shipment Date: 2020-07-09
Manifest Number: 012239863FLE
Line Number: 1
Method Code: H040
Quantity Tons: 0.00250
Quantity Waste: 5.000000
Quantity Unit: P
Number of Containers: 1
Type of Container: Fiberboard or plastic drums, barrels, kegs
Quantity Type: Pounds
State Code: 141

Year: 2020
EM Manifest ID: ee5138e7-88ea-4a99-9013-2f3782fa603e
Shipment Date: 7/15/2020
Receipt Date: 8/5/2020
Manifest Number: 016822725JJK
Generator EPA ID: CA4890008986
Name: LAWRENCE BERKELEY NATIONAL LABORATORY
Address: ONE CYCLOTRON ROAD MS 75R0123
Address 2: Not reported
City: BERKELEY
Zip: 94720
Telephone: 800-483-3718
Contact: Ian Quesada

Map ID
Direction
Distance
Elevation Site

MAP FINDINGS

Database(s) EDR ID Number EPA ID Number

LAWRENCE BERKELEY NATIONAL LABORATORY (Continued) **S112836515**

Contact Telephone:	510-486-4644
Transporter 1 EPA ID:	MAD039322250
Transporter 1 Emergency Number:	Not reported
Transporter 2 EPA ID:	MAD039322250
Transporter 2 Emergency Number:	Not reported
TSDF EPA ID:	UTD981552177
TSDF Name:	Clean Harbors Aragonite LLC
TSDF Address 1:	11600 North Aptus Road
TSDF Address 2:	Not reported
TSDF City:	Grantsville
TSDF Zip:	84029
TSDF Telephone:	800-483-3718

Federal:

Year:	2020
EM Manifest ID:	ee5138e7-88ea-4a99-9013-2f3782fa603e
Generator EPA ID:	CA4890008986
Shipment Date:	2020-07-15
Manifest Number:	016822725JJK
Line Number:	1
Method Code:	H040
Quantity Tons:	0.01750
Quantity Waste:	35.000000
Quantity Unit:	P
Number of Containers:	1
Type of Container:	Fiberboard or plastic drums, barrels, kegs
Quantity Type:	Pounds
Federal Code:	D001

Year:	2020
EM Manifest ID:	ee5138e7-88ea-4a99-9013-2f3782fa603e
Generator EPA ID:	CA4890008986
Shipment Date:	2020-07-15
Manifest Number:	016822725JJK
Line Number:	1
Method Code:	H040
Quantity Tons:	0.01750
Quantity Waste:	35.000000
Quantity Unit:	P
Number of Containers:	1
Type of Container:	Fiberboard or plastic drums, barrels, kegs
Quantity Type:	Pounds
Federal Code:	D002

Year:	2020
EM Manifest ID:	ee5138e7-88ea-4a99-9013-2f3782fa603e
Generator EPA ID:	CA4890008986
Shipment Date:	2020-07-15
Manifest Number:	016822725JJK
Line Number:	2
Method Code:	H040
Quantity Tons:	0.01800
Quantity Waste:	36.000000
Quantity Unit:	P
Number of Containers:	1
Type of Container:	Fiberboard or plastic drums, barrels, kegs
Quantity Type:	Pounds
Federal Code:	D001

Map ID
Direction
Distance
Elevation | Site | MAP FINDINGS | Database(s) | EDR ID Number / EPA ID Number

LAWRENCE BERKELEY NATIONAL LABORATORY (Continued) **S112836515**

Year:	2020
EM Manifest ID:	ee5138e7-88ea-4a99-9013-2f3782fa603e
Generator EPA ID:	CA4890008986
Shipment Date:	2020-07-15
Manifest Number:	016822725JJK
Line Number:	2
Method Code:	H040
Quantity Tons:	0.01800
Quantity Waste:	36.000000
Quantity Unit:	P
Number of Containers:	1
Type of Container:	Fiberboard or plastic drums, barrels, kegs
Quantity Type:	Pounds
Federal Code:	D002

Year:	2020
EM Manifest ID:	ee5138e7-88ea-4a99-9013-2f3782fa603e
Generator EPA ID:	CA4890008986
Shipment Date:	2020-07-15
Manifest Number:	016822725JJK
Line Number:	3
Method Code:	H040
Quantity Tons:	0.01800
Quantity Waste:	36.000000
Quantity Unit:	P
Number of Containers:	1
Type of Container:	Fiberboard or plastic drums, barrels, kegs
Quantity Type:	Pounds
Federal Code:	D001

Year:	2020
EM Manifest ID:	ee5138e7-88ea-4a99-9013-2f3782fa603e
Generator EPA ID:	CA4890008986
Shipment Date:	2020-07-15
Manifest Number:	016822725JJK
Line Number:	3
Method Code:	H040
Quantity Tons:	0.01800
Quantity Waste:	36.000000
Quantity Unit:	P
Number of Containers:	1
Type of Container:	Fiberboard or plastic drums, barrels, kegs
Quantity Type:	Pounds
Federal Code:	D002

Year:	2020
EM Manifest ID:	ee5138e7-88ea-4a99-9013-2f3782fa603e
Generator EPA ID:	CA4890008986
Shipment Date:	2020-07-15
Manifest Number:	016822725JJK
Line Number:	4
Method Code:	H040
Quantity Tons:	0.01850
Quantity Waste:	37.000000
Quantity Unit:	P
Number of Containers:	1
Type of Container:	Fiberboard or plastic drums, barrels, kegs

Map ID
Direction
Distance
Elevation Site

MAP FINDINGS

Database(s) EDR ID Number EPA ID Number

LAWRENCE BERKELEY NATIONAL LABORATORY (Continued) **S112836515**

Quantity Type:	Pounds
Federal Code:	D001
Year:	2020
EM Manifest ID:	ee5138e7-88ea-4a99-9013-2f3782fa603e
Generator EPA ID:	CA4890008986
Shipment Date:	2020-07-15
Manifest Number:	016822725JJK
Line Number:	4
Method Code:	H040
Quantity Tons:	0.01850
Quantity Waste:	37.000000
Quantity Unit:	P
Number of Containers:	1
Type of Container:	Fiberboard or plastic drums, barrels, kegs
Quantity Type:	Pounds
Federal Code:	F003
Year:	2020
EM Manifest ID:	ee5138e7-88ea-4a99-9013-2f3782fa603e
Generator EPA ID:	CA4890008986
Shipment Date:	2020-07-15
Manifest Number:	016822725JJK
Line Number:	4
Method Code:	H040
Quantity Tons:	0.01850
Quantity Waste:	37.000000
Quantity Unit:	P
Number of Containers:	1
Type of Container:	Fiberboard or plastic drums, barrels, kegs
Quantity Type:	Pounds
Federal Code:	F005
Year:	2020
EM Manifest ID:	ee5138e7-88ea-4a99-9013-2f3782fa603e
Generator EPA ID:	CA4890008986
Shipment Date:	2020-07-15
Manifest Number:	016822725JJK
Line Number:	5
Method Code:	H040
Quantity Tons:	0.01950
Quantity Waste:	39.000000
Quantity Unit:	P
Number of Containers:	1
Type of Container:	Fiberboard or plastic drums, barrels, kegs
Quantity Type:	Pounds
Federal Code:	D001
Year:	2020
EM Manifest ID:	ee5138e7-88ea-4a99-9013-2f3782fa603e
Generator EPA ID:	CA4890008986
Shipment Date:	2020-07-15
Manifest Number:	016822725JJK
Line Number:	6
Method Code:	H040
Quantity Tons:	0.01950
Quantity Waste:	39.000000

Map ID
Direction
Distance
Elevation | Site | MAP FINDINGS | Database(s) | EDR ID Number / EPA ID Number

LAWRENCE BERKELEY NATIONAL LABORATORY (Continued) **S112836515**

Quantity Unit:	P
Number of Containers:	1
Type of Container:	Fiberboard or plastic drums, barrels, kegs
Quantity Type:	Pounds
Federal Code:	D001
Year:	2020
EM Manifest ID:	ee5138e7-88ea-4a99-9013-2f3782fa603e
Generator EPA ID:	CA4890008986
Shipment Date:	2020-07-15
Manifest Number:	016822725JJK
Line Number:	7
Method Code:	H040
Quantity Tons:	0.02100
Quantity Waste:	42.000000
Quantity Unit:	P
Number of Containers:	1
Type of Container:	Fiberboard or plastic drums, barrels, kegs
Quantity Type:	Pounds
Federal Code:	D001
Year:	2020
EM Manifest ID:	ee5138e7-88ea-4a99-9013-2f3782fa603e
Generator EPA ID:	CA4890008986
Shipment Date:	2020-07-15
Manifest Number:	016822725JJK
Line Number:	8
Method Code:	H040
Quantity Tons:	0.01950
Quantity Waste:	39.000000
Quantity Unit:	P
Number of Containers:	1
Type of Container:	Metal drums, barrels, kegs
Quantity Type:	Pounds
Federal Code:	D001
Year:	2020
EM Manifest ID:	ee5138e7-88ea-4a99-9013-2f3782fa603e
Generator EPA ID:	CA4890008986
Shipment Date:	2020-07-15
Manifest Number:	016822725JJK
Line Number:	8
Method Code:	H040
Quantity Tons:	0.01950
Quantity Waste:	39.000000
Quantity Unit:	P
Number of Containers:	1
Type of Container:	Metal drums, barrels, kegs
Quantity Type:	Pounds
Federal Code:	F002
Year:	2020
EM Manifest ID:	ee5138e7-88ea-4a99-9013-2f3782fa603e
Generator EPA ID:	CA4890008986
Shipment Date:	2020-07-15
Manifest Number:	016822725JJK
Line Number:	8

Map ID
Direction
Distance
Elevation | Site | MAP FINDINGS | Database(s) | EDR ID Number / EPA ID Number

LAWRENCE BERKELEY NATIONAL LABORATORY (Continued) **S112836515**

Method Code:	H040
Quantity Tons:	0.01950
Quantity Waste:	39.000000
Quantity Unit:	P
Number of Containers:	1
Type of Container:	Metal drums, barrels, kegs
Quantity Type:	Pounds
Federal Code:	F003
Year:	2020
EM Manifest ID:	ee5138e7-88ea-4a99-9013-2f3782fa603e
Generator EPA ID:	CA4890008986
Shipment Date:	2020-07-15
Manifest Number:	016822725JJK
Line Number:	8
Method Code:	H040
Quantity Tons:	0.01950
Quantity Waste:	39.000000
Quantity Unit:	P
Number of Containers:	1
Type of Container:	Metal drums, barrels, kegs
Quantity Type:	Pounds
Federal Code:	F005
Year:	2020
EM Manifest ID:	ee5138e7-88ea-4a99-9013-2f3782fa603e
Generator EPA ID:	CA4890008986
Shipment Date:	2020-07-15
Manifest Number:	016822725JJK
Line Number:	10
Method Code:	H040
Quantity Tons:	0.08500
Quantity Waste:	170.000000
Quantity Unit:	P
Number of Containers:	1
Type of Container:	Fiber or plastic boxes, cartons, cases
Quantity Type:	Pounds
Federal Code:	D022
Year:	2020
EM Manifest ID:	ee5138e7-88ea-4a99-9013-2f3782fa603e
Generator EPA ID:	CA4890008986
Shipment Date:	2020-07-15
Manifest Number:	016822725JJK
Line Number:	10
Method Code:	H040
Quantity Tons:	0.08500
Quantity Waste:	170.000000
Quantity Unit:	P
Number of Containers:	1
Type of Container:	Fiber or plastic boxes, cartons, cases
Quantity Type:	Pounds
Federal Code:	F002
Year:	2020
EM Manifest ID:	ee5138e7-88ea-4a99-9013-2f3782fa603e
Generator EPA ID:	CA4890008986

Map ID
Direction
Distance
Elevation | Site | MAP FINDINGS | Database(s) | EDR ID Number EPA ID Number

LAWRENCE BERKELEY NATIONAL LABORATORY (Continued) **S112836515**

Shipment Date:	2020-07-15
Manifest Number:	016822725JJK
Line Number:	10
Method Code:	H040
Quantity Tons:	0.08500
Quantity Waste:	170.000000
Quantity Unit:	P
Number of Containers:	1
Type of Container:	Fiber or plastic boxes, cartons, cases
Quantity Type:	Pounds
Federal Code:	F005
Year:	2020
EM Manifest ID:	ee5138e7-88ea-4a99-9013-2f3782fa603e
Generator EPA ID:	CA4890008986
Shipment Date:	2020-07-15
Manifest Number:	016822725JJK
Line Number:	11
Method Code:	H040
Quantity Tons:	0.11400
Quantity Waste:	228.000000
Quantity Unit:	P
Number of Containers:	1
Type of Container:	Fiber or plastic boxes, cartons, cases
Quantity Type:	Pounds
Federal Code:	F004
Year:	2020
EM Manifest ID:	ee5138e7-88ea-4a99-9013-2f3782fa603e
Generator EPA ID:	CA4890008986
Shipment Date:	2020-07-15
Manifest Number:	016822725JJK
Line Number:	11
Method Code:	H040
Quantity Tons:	0.11400
Quantity Waste:	228.000000
Quantity Unit:	P
Number of Containers:	1
Type of Container:	Fiber or plastic boxes, cartons, cases
Quantity Type:	Pounds
Federal Code:	F005
Year:	2020
EM Manifest ID:	ee5138e7-88ea-4a99-9013-2f3782fa603e
Generator EPA ID:	CA4890008986
Shipment Date:	2020-07-15
Manifest Number:	016822725JJK
Line Number:	12
Method Code:	H040
Quantity Tons:	0.08500
Quantity Waste:	170.000000
Quantity Unit:	P
Number of Containers:	1
Type of Container:	Fiber or plastic boxes, cartons, cases
Quantity Type:	Pounds
Federal Code:	D006

Map ID
Direction
Distance
Elevation | Site | MAP FINDINGS | Database(s) | EDR ID Number
EPA ID Number

LAWRENCE BERKELEY NATIONAL LABORATORY (Continued) **S112836515**

Year:	2020
EM Manifest ID:	ee5138e7-88ea-4a99-9013-2f3782fa603e
Generator EPA ID:	CA4890008986
Shipment Date:	2020-07-15
Manifest Number:	016822725JJK
Line Number:	12
Method Code:	H040
Quantity Tons:	0.08500
Quantity Waste:	170.000000
Quantity Unit:	P
Number of Containers:	1
Type of Container:	Fiber or plastic boxes, cartons, cases
Quantity Type:	Pounds
Federal Code:	D008

Year:	2020
EM Manifest ID:	ee5138e7-88ea-4a99-9013-2f3782fa603e
Generator EPA ID:	CA4890008986
Shipment Date:	2020-07-15
Manifest Number:	016822725JJK
Line Number:	12
Method Code:	H040
Quantity Tons:	0.08500
Quantity Waste:	170.000000
Quantity Unit:	P
Number of Containers:	1
Type of Container:	Fiber or plastic boxes, cartons, cases
Quantity Type:	Pounds
Federal Code:	D010

Year:	2020
EM Manifest ID:	ee5138e7-88ea-4a99-9013-2f3782fa603e
Generator EPA ID:	CA4890008986
Shipment Date:	2020-07-15
Manifest Number:	016822725JJK
Line Number:	12
Method Code:	H040
Quantity Tons:	0.08500
Quantity Waste:	170.000000
Quantity Unit:	P
Number of Containers:	1
Type of Container:	Fiber or plastic boxes, cartons, cases
Quantity Type:	Pounds
Federal Code:	D011

Year:	2020
EM Manifest ID:	ee5138e7-88ea-4a99-9013-2f3782fa603e
Generator EPA ID:	CA4890008986
Shipment Date:	2020-07-15
Manifest Number:	016822725JJK
Line Number:	12
Method Code:	H040
Quantity Tons:	0.08500
Quantity Waste:	170.000000
Quantity Unit:	P
Number of Containers:	1
Type of Container:	Fiber or plastic boxes, cartons, cases

Map ID
Direction
Distance
Elevation Site

MAP FINDINGS

Database(s) EDR ID Number EPA ID Number

LAWRENCE BERKELEY NATIONAL LABORATORY (Continued) **S112836515**

Quantity Type:	Pounds
Federal Code:	F005
Year:	2020
EM Manifest ID:	ee5138e7-88ea-4a99-9013-2f3782fa603e
Generator EPA ID:	CA4890008986
Shipment Date:	2020-07-15
Manifest Number:	016822725JJK
Line Number:	13
Method Code:	H040
Quantity Tons:	0.08150
Quantity Waste:	163.000000
Quantity Unit:	P
Number of Containers:	1
Type of Container:	Fiber or plastic boxes, cartons, cases
Quantity Type:	Pounds
Federal Code:	D006
Year:	2020
EM Manifest ID:	ee5138e7-88ea-4a99-9013-2f3782fa603e
Generator EPA ID:	CA4890008986
Shipment Date:	2020-07-15
Manifest Number:	016822725JJK
Line Number:	13
Method Code:	H040
Quantity Tons:	0.08150
Quantity Waste:	163.000000
Quantity Unit:	P
Number of Containers:	1
Type of Container:	Fiber or plastic boxes, cartons, cases
Quantity Type:	Pounds
Federal Code:	D008
Year:	2020
EM Manifest ID:	ee5138e7-88ea-4a99-9013-2f3782fa603e
Generator EPA ID:	CA4890008986
Shipment Date:	2020-07-15
Manifest Number:	016822725JJK
Line Number:	13
Method Code:	H040
Quantity Tons:	0.08150
Quantity Waste:	163.000000
Quantity Unit:	P
Number of Containers:	1
Type of Container:	Fiber or plastic boxes, cartons, cases
Quantity Type:	Pounds
Federal Code:	D011
Year:	2020
EM Manifest ID:	ee5138e7-88ea-4a99-9013-2f3782fa603e
Generator EPA ID:	CA4890008986
Shipment Date:	2020-07-15
Manifest Number:	016822725JJK
Line Number:	13
Method Code:	H040
Quantity Tons:	0.08150
Quantity Waste:	163.000000

Map ID
Direction
Distance
Elevation Site

MAP FINDINGS

Database(s) EDR ID Number EPA ID Number

LAWRENCE BERKELEY NATIONAL LABORATORY (Continued) **S112836515**

Quantity Unit: P
Number of Containers: 1
Type of Container: Fiber or plastic boxes, cartons, cases
Quantity Type: Pounds
Federal Code: D022

Year: 2020
EM Manifest ID: ee5138e7-88ea-4a99-9013-2f3782fa603e
Generator EPA ID: CA4890008986
Shipment Date: 2020-07-15
Manifest Number: 016822725JJK
Line Number: 13
Method Code: H040
Quantity Tons: 0.08150
Quantity Waste: 163.000000
Quantity Unit: P
Number of Containers: 1
Type of Container: Fiber or plastic boxes, cartons, cases
Quantity Type: Pounds
Federal Code: F005

State:
Year: 2020
EM Manifest ID: ee5138e7-88ea-4a99-9013-2f3782fa603e
Generator EPA ID: CA4890008986
Shipment Date: 2020-07-15
Manifest Number: 016822725JJK
Line Number: 1
Method Code: H040
Quantity Tons: 0.01750
Quantity Waste: 35.000000
Quantity Unit: P
Number of Containers: 1
Type of Container: Fiberboard or plastic drums, barrels, kegs
Quantity Type: Pounds
State Code: 791

Year: 2020
EM Manifest ID: ee5138e7-88ea-4a99-9013-2f3782fa603e
Generator EPA ID: CA4890008986
Shipment Date: 2020-07-15
Manifest Number: 016822725JJK
Line Number: 2
Method Code: H040
Quantity Tons: 0.01800
Quantity Waste: 36.000000
Quantity Unit: P
Number of Containers: 1
Type of Container: Fiberboard or plastic drums, barrels, kegs
Quantity Type: Pounds
State Code: 791

Year: 2020
EM Manifest ID: ee5138e7-88ea-4a99-9013-2f3782fa603e
Generator EPA ID: CA4890008986
Shipment Date: 2020-07-15
Manifest Number: 016822725JJK

Map ID
Direction
Distance
Elevation | Site | MAP FINDINGS | Database(s) | EDR ID Number
EPA ID Number

LAWRENCE BERKELEY NATIONAL LABORATORY (Continued) **S112836515**

Line Number:	3
Method Code:	H040
Quantity Tons:	0.01800
Quantity Waste:	36.000000
Quantity Unit:	P
Number of Containers:	1
Type of Container:	Fiberboard or plastic drums, barrels, kegs
Quantity Type:	Pounds
State Code:	791
Year:	2020
EM Manifest ID:	ee5138e7-88ea-4a99-9013-2f3782fa603e
Generator EPA ID:	CA4890008986
Shipment Date:	2020-07-15
Manifest Number:	016822725JJK
Line Number:	4
Method Code:	H040
Quantity Tons:	0.01850
Quantity Waste:	37.000000
Quantity Unit:	P
Number of Containers:	1
Type of Container:	Fiberboard or plastic drums, barrels, kegs
Quantity Type:	Pounds
State Code:	214
Year:	2020
EM Manifest ID:	ee5138e7-88ea-4a99-9013-2f3782fa603e
Generator EPA ID:	CA4890008986
Shipment Date:	2020-07-15
Manifest Number:	016822725JJK
Line Number:	5
Method Code:	H040
Quantity Tons:	0.01950
Quantity Waste:	39.000000
Quantity Unit:	P
Number of Containers:	1
Type of Container:	Fiberboard or plastic drums, barrels, kegs
Quantity Type:	Pounds
State Code:	551
Year:	2020
EM Manifest ID:	ee5138e7-88ea-4a99-9013-2f3782fa603e
Generator EPA ID:	CA4890008986
Shipment Date:	2020-07-15
Manifest Number:	016822725JJK
Line Number:	6
Method Code:	H040
Quantity Tons:	0.01950
Quantity Waste:	39.000000
Quantity Unit:	P
Number of Containers:	1
Type of Container:	Fiberboard or plastic drums, barrels, kegs
Quantity Type:	Pounds
State Code:	551
Year:	2020
EM Manifest ID:	ee5138e7-88ea-4a99-9013-2f3782fa603e

Map ID
Direction
Distance
Elevation | Site | MAP FINDINGS | Database(s) | EDR ID Number / EPA ID Number

LAWRENCE BERKELEY NATIONAL LABORATORY (Continued) **S112836515**

Generator EPA ID:	CA4890008986
Shipment Date:	2020-07-15
Manifest Number:	016822725JJK
Line Number:	7
Method Code:	H040
Quantity Tons:	0.02100
Quantity Waste:	42.000000
Quantity Unit:	P
Number of Containers:	1
Type of Container:	Fiberboard or plastic drums, barrels, kegs
Quantity Type:	Pounds
State Code:	551

Year:	2020
EM Manifest ID:	ee5138e7-88ea-4a99-9013-2f3782fa603e
Generator EPA ID:	CA4890008986
Shipment Date:	2020-07-15
Manifest Number:	016822725JJK
Line Number:	8
Method Code:	H040
Quantity Tons:	0.01950
Quantity Waste:	39.000000
Quantity Unit:	P
Number of Containers:	1
Type of Container:	Metal drums, barrels, kegs
Quantity Type:	Pounds
State Code:	741

Year:	2020
EM Manifest ID:	ee5138e7-88ea-4a99-9013-2f3782fa603e
Generator EPA ID:	CA4890008986
Shipment Date:	2020-07-15
Manifest Number:	016822725JJK
Line Number:	9
Method Code:	H141
Quantity Tons:	0.03400
Quantity Waste:	68.000000
Quantity Unit:	P
Number of Containers:	1
Type of Container:	Fiberboard or plastic drums, barrels, kegs
Quantity Type:	Pounds
State Code:	151

Year:	2020
EM Manifest ID:	ee5138e7-88ea-4a99-9013-2f3782fa603e
Generator EPA ID:	CA4890008986
Shipment Date:	2020-07-15
Manifest Number:	016822725JJK
Line Number:	10
Method Code:	H040
Quantity Tons:	0.08500
Quantity Waste:	170.000000
Quantity Unit:	P
Number of Containers:	1
Type of Container:	Fiber or plastic boxes, cartons, cases
Quantity Type:	Pounds
State Code:	223

Map ID
Direction
Distance
Elevation | Site | MAP FINDINGS | Database(s) | EDR ID Number / EPA ID Number

LAWRENCE BERKELEY NATIONAL LABORATORY (Continued) **S112836515**

Year:	2020
EM Manifest ID:	ee5138e7-88ea-4a99-9013-2f3782fa603e
Generator EPA ID:	CA4890008986
Shipment Date:	2020-07-15
Manifest Number:	016822725JJK
Line Number:	10
Method Code:	H040
Quantity Tons:	0.08500
Quantity Waste:	170.000000
Quantity Unit:	P
Number of Containers:	1
Type of Container:	Fiber or plastic boxes, cartons, cases
Quantity Type:	Pounds
State Code:	351

Year:	2020
EM Manifest ID:	ee5138e7-88ea-4a99-9013-2f3782fa603e
Generator EPA ID:	CA4890008986
Shipment Date:	2020-07-15
Manifest Number:	016822725JJK
Line Number:	10
Method Code:	H040
Quantity Tons:	0.08500
Quantity Waste:	170.000000
Quantity Unit:	P
Number of Containers:	1
Type of Container:	Fiber or plastic boxes, cartons, cases
Quantity Type:	Pounds
State Code:	352

Year:	2020
EM Manifest ID:	ee5138e7-88ea-4a99-9013-2f3782fa603e
Generator EPA ID:	CA4890008986
Shipment Date:	2020-07-15
Manifest Number:	016822725JJK
Line Number:	11
Method Code:	H040
Quantity Tons:	0.11400
Quantity Waste:	228.000000
Quantity Unit:	P
Number of Containers:	1
Type of Container:	Fiber or plastic boxes, cartons, cases
Quantity Type:	Pounds
State Code:	181

Year:	2020
EM Manifest ID:	ee5138e7-88ea-4a99-9013-2f3782fa603e
Generator EPA ID:	CA4890008986
Shipment Date:	2020-07-15
Manifest Number:	016822725JJK
Line Number:	11
Method Code:	H040
Quantity Tons:	0.11400
Quantity Waste:	228.000000
Quantity Unit:	P
Number of Containers:	1
Type of Container:	Fiber or plastic boxes, cartons, cases

LAWRENCE BERKELEY NATIONAL LABORATORY (Continued) **S112836515**

Quantity Type:	Pounds
State Code:	352
Year:	2020
EM Manifest ID:	ee5138e7-88ea-4a99-9013-2f3782fa603e
Generator EPA ID:	CA4890008986
Shipment Date:	2020-07-15
Manifest Number:	016822725JJK
Line Number:	11
Method Code:	H040
Quantity Tons:	0.11400
Quantity Waste:	228.000000
Quantity Unit:	P
Number of Containers:	1
Type of Container:	Fiber or plastic boxes, cartons, cases
Quantity Type:	Pounds
State Code:	513
Year:	2020
EM Manifest ID:	ee5138e7-88ea-4a99-9013-2f3782fa603e
Generator EPA ID:	CA4890008986
Shipment Date:	2020-07-15
Manifest Number:	016822725JJK
Line Number:	12
Method Code:	H040
Quantity Tons:	0.08500
Quantity Waste:	170.000000
Quantity Unit:	P
Number of Containers:	1
Type of Container:	Fiber or plastic boxes, cartons, cases
Quantity Type:	Pounds
State Code:	551
Year:	2020
EM Manifest ID:	ee5138e7-88ea-4a99-9013-2f3782fa603e
Generator EPA ID:	CA4890008986
Shipment Date:	2020-07-15
Manifest Number:	016822725JJK
Line Number:	13
Method Code:	H040
Quantity Tons:	0.08150
Quantity Waste:	163.000000
Quantity Unit:	P
Number of Containers:	1
Type of Container:	Fiber or plastic boxes, cartons, cases
Quantity Type:	Pounds
State Code:	352
Year:	2020
EM Manifest ID:	ee5138e7-88ea-4a99-9013-2f3782fa603e
Generator EPA ID:	CA4890008986
Shipment Date:	2020-07-15
Manifest Number:	016822725JJK
Line Number:	14
Method Code:	H141
Quantity Tons:	0.04550
Quantity Waste:	91.000000

Map ID
Direction
Distance
Elevation | Site | MAP FINDINGS | Database(s) | EDR ID Number
EPA ID Number

LAWRENCE BERKELEY NATIONAL LABORATORY (Continued) **S112836515**

Quantity Unit:	P
Number of Containers:	1
Type of Container:	Fiberboard or plastic drums, barrels, kegs
Quantity Type:	Pounds
State Code:	151

Year:	2020
EM Manifest ID:	f01441cb-8cb4-4a3d-98a7-c0ae160ab280
Shipment Date:	7/15/2020
Receipt Date:	8/5/2020
Manifest Number:	016822724JJK
Generator EPA ID:	CA4890008986
Name:	LAWRENCE BERKELEY NATIONAL LABORATORY
Address:	ONE CYCLOTRON ROAD MS 75R0123
Address 2:	Not reported
City:	BERKELEY
Zip:	94720
Telephone:	800-483-3718
Contact:	Ian Quesada
Contact Telephone:	510-486-4644
Transporter 1 EPA ID:	MAD039322250
Transporter 1 Emergency Number:	Not reported
Transporter 2 EPA ID:	MAD039322250
Transporter 2 Emergency Number:	Not reported
TSDF EPA ID:	UTD981552177
TSDF Name:	Clean Harbors Aragonite LLC
TSDF Address 1:	11600 North Aptus Road
TSDF Address 2:	Not reported
TSDF City:	Grantsville
TSDF Zip:	84029
TSDF Telephone:	800-483-3718

Federal:

Year:	2020
EM Manifest ID:	f01441cb-8cb4-4a3d-98a7-c0ae160ab280
Generator EPA ID:	CA4890008986
Shipment Date:	2020-07-15
Manifest Number:	016822724JJK
Line Number:	1
Method Code:	H040
Quantity Tons:	0.00500
Quantity Waste:	10.000000
Quantity Unit:	P
Number of Containers:	1
Type of Container:	Fiberboard or plastic drums, barrels, kegs
Quantity Type:	Pounds
Federal Code:	D001

Year:	2020
EM Manifest ID:	f01441cb-8cb4-4a3d-98a7-c0ae160ab280
Generator EPA ID:	CA4890008986
Shipment Date:	2020-07-15
Manifest Number:	016822724JJK
Line Number:	3
Method Code:	H040
Quantity Tons:	0.07550
Quantity Waste:	151.000000

Map ID
Direction
Distance
Elevation | Site | MAP FINDINGS | Database(s) | EDR ID Number / EPA ID Number

LAWRENCE BERKELEY NATIONAL LABORATORY (Continued) **S112836515**

Quantity Unit:	P
Number of Containers:	1
Type of Container:	Fiberboard or plastic drums, barrels, kegs
Quantity Type:	Pounds
Federal Code:	D001
Year:	2020
EM Manifest ID:	f01441cb-8cb4-4a3d-98a7-c0ae160ab280
Generator EPA ID:	CA4890008986
Shipment Date:	2020-07-15
Manifest Number:	016822724JJK
Line Number:	5
Method Code:	H040
Quantity Tons:	0.00050
Quantity Waste:	1.000000
Quantity Unit:	P
Number of Containers:	1
Type of Container:	Fiberboard or plastic drums, barrels, kegs
Quantity Type:	Pounds
Federal Code:	D004
Year:	2020
EM Manifest ID:	f01441cb-8cb4-4a3d-98a7-c0ae160ab280
Generator EPA ID:	CA4890008986
Shipment Date:	2020-07-15
Manifest Number:	016822724JJK
Line Number:	5
Method Code:	H040
Quantity Tons:	0.00050
Quantity Waste:	1.000000
Quantity Unit:	P
Number of Containers:	1
Type of Container:	Fiberboard or plastic drums, barrels, kegs
Quantity Type:	Pounds
Federal Code:	D008
Year:	2020
EM Manifest ID:	f01441cb-8cb4-4a3d-98a7-c0ae160ab280
Generator EPA ID:	CA4890008986
Shipment Date:	2020-07-15
Manifest Number:	016822724JJK
Line Number:	5
Method Code:	H040
Quantity Tons:	0.00050
Quantity Waste:	1.000000
Quantity Unit:	P
Number of Containers:	1
Type of Container:	Fiberboard or plastic drums, barrels, kegs
Quantity Type:	Pounds
Federal Code:	D011
Year:	2020
EM Manifest ID:	f01441cb-8cb4-4a3d-98a7-c0ae160ab280
Generator EPA ID:	CA4890008986
Shipment Date:	2020-07-15
Manifest Number:	016822724JJK
Line Number:	10

Map ID
Direction
Distance
Elevation | Site | MAP FINDINGS | Database(s) | EDR ID Number / EPA ID Number

LAWRENCE BERKELEY NATIONAL LABORATORY (Continued) **S112836515**

Method Code:	H040
Quantity Tons:	0.00050
Quantity Waste:	1.000000
Quantity Unit:	P
Number of Containers:	1
Type of Container:	Fiberboard or plastic drums, barrels, kegs
Quantity Type:	Pounds
Federal Code:	P028
Year:	2020
EM Manifest ID:	f01441cb-8cb4-4a3d-98a7-c0ae160ab280
Generator EPA ID:	CA4890008986
Shipment Date:	2020-07-15
Manifest Number:	016822724JJK
Line Number:	11
Method Code:	H040
Quantity Tons:	0.00500
Quantity Waste:	10.000000
Quantity Unit:	P
Number of Containers:	1
Type of Container:	Fiberboard or plastic drums, barrels, kegs
Quantity Type:	Pounds
Federal Code:	D001
Year:	2020
EM Manifest ID:	f01441cb-8cb4-4a3d-98a7-c0ae160ab280
Generator EPA ID:	CA4890008986
Shipment Date:	2020-07-15
Manifest Number:	016822724JJK
Line Number:	11
Method Code:	H040
Quantity Tons:	0.00500
Quantity Waste:	10.000000
Quantity Unit:	P
Number of Containers:	1
Type of Container:	Fiberboard or plastic drums, barrels, kegs
Quantity Type:	Pounds
Federal Code:	D002
Year:	2020
EM Manifest ID:	f01441cb-8cb4-4a3d-98a7-c0ae160ab280
Generator EPA ID:	CA4890008986
Shipment Date:	2020-07-15
Manifest Number:	016822724JJK
Line Number:	11
Method Code:	H040
Quantity Tons:	0.00500
Quantity Waste:	10.000000
Quantity Unit:	P
Number of Containers:	1
Type of Container:	Fiberboard or plastic drums, barrels, kegs
Quantity Type:	Pounds
Federal Code:	F003
Year:	2020
EM Manifest ID:	f01441cb-8cb4-4a3d-98a7-c0ae160ab280
Generator EPA ID:	CA4890008986

Map ID
Direction
Distance
Elevation | Site | MAP FINDINGS | Database(s) | EDR ID Number EPA ID Number

LAWRENCE BERKELEY NATIONAL LABORATORY (Continued) **S112836515**

Shipment Date:	2020-07-15
Manifest Number:	016822724JJK
Line Number:	12
Method Code:	H040
Quantity Tons:	0.00050
Quantity Waste:	1.000000
Quantity Unit:	P
Number of Containers:	1
Type of Container:	Fiberboard or plastic drums, barrels, kegs
Quantity Type:	Pounds
Federal Code:	D001

Year:	2020
EM Manifest ID:	f01441cb-8cb4-4a3d-98a7-c0ae160ab280
Generator EPA ID:	CA4890008986
Shipment Date:	2020-07-15
Manifest Number:	016822724JJK
Line Number:	12
Method Code:	H040
Quantity Tons:	0.00050
Quantity Waste:	1.000000
Quantity Unit:	P
Number of Containers:	1
Type of Container:	Fiberboard or plastic drums, barrels, kegs
Quantity Type:	Pounds
Federal Code:	U124

Year:	2020
EM Manifest ID:	f01441cb-8cb4-4a3d-98a7-c0ae160ab280
Generator EPA ID:	CA4890008986
Shipment Date:	2020-07-15
Manifest Number:	016822724JJK
Line Number:	14
Method Code:	H040
Quantity Tons:	0.00050
Quantity Waste:	1.000000
Quantity Unit:	P
Number of Containers:	1
Type of Container:	Fiberboard or plastic drums, barrels, kegs
Quantity Type:	Pounds
Federal Code:	D002

Year:	2020
EM Manifest ID:	f01441cb-8cb4-4a3d-98a7-c0ae160ab280
Generator EPA ID:	CA4890008986
Shipment Date:	2020-07-15
Manifest Number:	016822724JJK
Line Number:	15
Method Code:	H040
Quantity Tons:	0.00550
Quantity Waste:	11.000000
Quantity Unit:	P
Number of Containers:	1
Type of Container:	Fiberboard or plastic drums, barrels, kegs
Quantity Type:	Pounds
Federal Code:	U080

Map ID
Direction
Distance
Elevation | Site | MAP FINDINGS | Database(s) | EDR ID Number
EPA ID Number

LAWRENCE BERKELEY NATIONAL LABORATORY (Continued) **S112836515**

Year:	2020
EM Manifest ID:	f01441cb-8cb4-4a3d-98a7-c0ae160ab280
Generator EPA ID:	CA4890008986
Shipment Date:	2020-07-15
Manifest Number:	016822724JJK
Line Number:	15
Method Code:	H040
Quantity Tons:	0.00550
Quantity Waste:	11.000000
Quantity Unit:	P
Number of Containers:	1
Type of Container:	Fiberboard or plastic drums, barrels, kegs
Quantity Type:	Pounds
Federal Code:	U188

Year:	2020
EM Manifest ID:	f01441cb-8cb4-4a3d-98a7-c0ae160ab280
Generator EPA ID:	CA4890008986
Shipment Date:	2020-07-15
Manifest Number:	016822724JJK
Line Number:	15
Method Code:	H040
Quantity Tons:	0.00550
Quantity Waste:	11.000000
Quantity Unit:	P
Number of Containers:	1
Type of Container:	Fiberboard or plastic drums, barrels, kegs
Quantity Type:	Pounds
Federal Code:	U226

Year:	2020
EM Manifest ID:	f01441cb-8cb4-4a3d-98a7-c0ae160ab280
Generator EPA ID:	CA4890008986
Shipment Date:	2020-07-15
Manifest Number:	016822724JJK
Line Number:	16
Method Code:	H040
Quantity Tons:	0.00050
Quantity Waste:	1.000000
Quantity Unit:	P
Number of Containers:	1
Type of Container:	Fiberboard or plastic drums, barrels, kegs
Quantity Type:	Pounds
Federal Code:	D001

Year:	2020
EM Manifest ID:	f01441cb-8cb4-4a3d-98a7-c0ae160ab280
Generator EPA ID:	CA4890008986
Shipment Date:	2020-07-15
Manifest Number:	016822724JJK
Line Number:	16
Method Code:	H040
Quantity Tons:	0.00050
Quantity Waste:	1.000000
Quantity Unit:	P
Number of Containers:	1
Type of Container:	Fiberboard or plastic drums, barrels, kegs

Map ID
Direction
Distance
Elevation | Site | MAP FINDINGS | Database(s) | EDR ID Number
EPA ID Number

LAWRENCE BERKELEY NATIONAL LABORATORY (Continued) **S112836515**

Quantity Type:	Pounds
Federal Code:	D007
Year:	2020
EM Manifest ID:	f01441cb-8cb4-4a3d-98a7-c0ae160ab280
Generator EPA ID:	CA4890008986
Shipment Date:	2020-07-15
Manifest Number:	016822724JJK
Line Number:	17
Method Code:	H040
Quantity Tons:	0.00200
Quantity Waste:	4.000000
Quantity Unit:	P
Number of Containers:	1
Type of Container:	Fiberboard or plastic drums, barrels, kegs
Quantity Type:	Pounds
Federal Code:	D001
Year:	2020
EM Manifest ID:	f01441cb-8cb4-4a3d-98a7-c0ae160ab280
Generator EPA ID:	CA4890008986
Shipment Date:	2020-07-15
Manifest Number:	016822724JJK
Line Number:	17
Method Code:	H040
Quantity Tons:	0.00200
Quantity Waste:	4.000000
Quantity Unit:	P
Number of Containers:	1
Type of Container:	Fiberboard or plastic drums, barrels, kegs
Quantity Type:	Pounds
Federal Code:	D002
Year:	2020
EM Manifest ID:	f01441cb-8cb4-4a3d-98a7-c0ae160ab280
Generator EPA ID:	CA4890008986
Shipment Date:	2020-07-15
Manifest Number:	016822724JJK
Line Number:	18
Method Code:	H040
Quantity Tons:	0.00050
Quantity Waste:	1.000000
Quantity Unit:	P
Number of Containers:	1
Type of Container:	Fiberboard or plastic drums, barrels, kegs
Quantity Type:	Pounds
Federal Code:	D001
Year:	2020
EM Manifest ID:	f01441cb-8cb4-4a3d-98a7-c0ae160ab280
Generator EPA ID:	CA4890008986
Shipment Date:	2020-07-15
Manifest Number:	016822724JJK
Line Number:	18
Method Code:	H040
Quantity Tons:	0.00050
Quantity Waste:	1.000000

Map ID
Direction
Distance
Elevation Site

MAP FINDINGS

Database(s) EDR ID Number EPA ID Number

LAWRENCE BERKELEY NATIONAL LABORATORY (Continued) **S112836515**

Quantity Unit:	P
Number of Containers:	1
Type of Container:	Fiberboard or plastic drums, barrels, kegs
Quantity Type:	Pounds
Federal Code:	D002
Year:	2020
EM Manifest ID:	f01441cb-8cb4-4a3d-98a7-c0ae160ab280
Generator EPA ID:	CA4890008986
Shipment Date:	2020-07-15
Manifest Number:	016822724JJK
Line Number:	19
Method Code:	H040
Quantity Tons:	0.00100
Quantity Waste:	2.000000
Quantity Unit:	P
Number of Containers:	1
Type of Container:	Fiberboard or plastic drums, barrels, kegs
Quantity Type:	Pounds
Federal Code:	D001
Year:	2020
EM Manifest ID:	f01441cb-8cb4-4a3d-98a7-c0ae160ab280
Generator EPA ID:	CA4890008986
Shipment Date:	2020-07-15
Manifest Number:	016822724JJK
Line Number:	20
Method Code:	H040
Quantity Tons:	0.03750
Quantity Waste:	75.000000
Quantity Unit:	P
Number of Containers:	1
Type of Container:	Fiberboard or plastic drums, barrels, kegs
Quantity Type:	Pounds
Federal Code:	D002
Year:	2020
EM Manifest ID:	f01441cb-8cb4-4a3d-98a7-c0ae160ab280
Generator EPA ID:	CA4890008986
Shipment Date:	2020-07-15
Manifest Number:	016822724JJK
Line Number:	21
Method Code:	H040
Quantity Tons:	0.04150
Quantity Waste:	83.000000
Quantity Unit:	P
Number of Containers:	1
Type of Container:	Fiberboard or plastic drums, barrels, kegs
Quantity Type:	Pounds
Federal Code:	D001
Year:	2020
EM Manifest ID:	f01441cb-8cb4-4a3d-98a7-c0ae160ab280
Generator EPA ID:	CA4890008986
Shipment Date:	2020-07-15
Manifest Number:	016822724JJK
Line Number:	21

Map ID
Direction
Distance
Elevation | Site | MAP FINDINGS | Database(s) | EDR ID Number / EPA ID Number

LAWRENCE BERKELEY NATIONAL LABORATORY (Continued) **S112836515**

Method Code:	H040
Quantity Tons:	0.04150
Quantity Waste:	83.000000
Quantity Unit:	P
Number of Containers:	1
Type of Container:	Fiberboard or plastic drums, barrels, kegs
Quantity Type:	Pounds
Federal Code:	D008
Year:	2020
EM Manifest ID:	f01441cb-8cb4-4a3d-98a7-c0ae160ab280
Generator EPA ID:	CA4890008986
Shipment Date:	2020-07-15
Manifest Number:	016822724JJK
Line Number:	21
Method Code:	H040
Quantity Tons:	0.04150
Quantity Waste:	83.000000
Quantity Unit:	P
Number of Containers:	1
Type of Container:	Fiberboard or plastic drums, barrels, kegs
Quantity Type:	Pounds
Federal Code:	D022
Year:	2020
EM Manifest ID:	f01441cb-8cb4-4a3d-98a7-c0ae160ab280
Generator EPA ID:	CA4890008986
Shipment Date:	2020-07-15
Manifest Number:	016822724JJK
Line Number:	21
Method Code:	H040
Quantity Tons:	0.04150
Quantity Waste:	83.000000
Quantity Unit:	P
Number of Containers:	1
Type of Container:	Fiberboard or plastic drums, barrels, kegs
Quantity Type:	Pounds
Federal Code:	F002
Year:	2020
EM Manifest ID:	f01441cb-8cb4-4a3d-98a7-c0ae160ab280
Generator EPA ID:	CA4890008986
Shipment Date:	2020-07-15
Manifest Number:	016822724JJK
Line Number:	21
Method Code:	H040
Quantity Tons:	0.04150
Quantity Waste:	83.000000
Quantity Unit:	P
Number of Containers:	1
Type of Container:	Fiberboard or plastic drums, barrels, kegs
Quantity Type:	Pounds
Federal Code:	F005
Year:	2020
EM Manifest ID:	f01441cb-8cb4-4a3d-98a7-c0ae160ab280
Generator EPA ID:	CA4890008986

Map ID
Direction
Distance
Elevation Site

MAP FINDINGS

Database(s) EDR ID Number EPA ID Number

LAWRENCE BERKELEY NATIONAL LABORATORY (Continued) **S112836515**

Shipment Date:	2020-07-15
Manifest Number:	016822724JJK
Line Number:	22
Method Code:	H040
Quantity Tons:	0.05750
Quantity Waste:	115.000000
Quantity Unit:	P
Number of Containers:	1
Type of Container:	Fiberboard or plastic drums, barrels, kegs
Quantity Type:	Pounds
Federal Code:	D001

Year:	2020
EM Manifest ID:	f01441cb-8cb4-4a3d-98a7-c0ae160ab280
Generator EPA ID:	CA4890008986
Shipment Date:	2020-07-15
Manifest Number:	016822724JJK
Line Number:	22
Method Code:	H040
Quantity Tons:	0.05750
Quantity Waste:	115.000000
Quantity Unit:	P
Number of Containers:	1
Type of Container:	Fiberboard or plastic drums, barrels, kegs
Quantity Type:	Pounds
Federal Code:	D006

Year:	2020
EM Manifest ID:	f01441cb-8cb4-4a3d-98a7-c0ae160ab280
Generator EPA ID:	CA4890008986
Shipment Date:	2020-07-15
Manifest Number:	016822724JJK
Line Number:	22
Method Code:	H040
Quantity Tons:	0.05750
Quantity Waste:	115.000000
Quantity Unit:	P
Number of Containers:	1
Type of Container:	Fiberboard or plastic drums, barrels, kegs
Quantity Type:	Pounds
Federal Code:	D011

Year:	2020
EM Manifest ID:	f01441cb-8cb4-4a3d-98a7-c0ae160ab280
Generator EPA ID:	CA4890008986
Shipment Date:	2020-07-15
Manifest Number:	016822724JJK
Line Number:	22
Method Code:	H040
Quantity Tons:	0.05750
Quantity Waste:	115.000000
Quantity Unit:	P
Number of Containers:	1
Type of Container:	Fiberboard or plastic drums, barrels, kegs
Quantity Type:	Pounds
Federal Code:	F002

Map ID
Direction
Distance
Elevation | Site | MAP FINDINGS | Database(s) | EDR ID Number / EPA ID Number

LAWRENCE BERKELEY NATIONAL LABORATORY (Continued) **S112836515**

Year:	2020
EM Manifest ID:	f01441cb-8cb4-4a3d-98a7-c0ae160ab280
Generator EPA ID:	CA4890008986
Shipment Date:	2020-07-15
Manifest Number:	016822724JJK
Line Number:	22
Method Code:	H040
Quantity Tons:	0.05750
Quantity Waste:	115.000000
Quantity Unit:	P
Number of Containers:	1
Type of Container:	Fiberboard or plastic drums, barrels, kegs
Quantity Type:	Pounds
Federal Code:	F005

Year:	2020
EM Manifest ID:	f01441cb-8cb4-4a3d-98a7-c0ae160ab280
Generator EPA ID:	CA4890008986
Shipment Date:	2020-07-15
Manifest Number:	016822724JJK
Line Number:	24
Method Code:	H040
Quantity Tons:	0.00200
Quantity Waste:	4.000000
Quantity Unit:	P
Number of Containers:	1
Type of Container:	Fiberboard or plastic drums, barrels, kegs
Quantity Type:	Pounds
Federal Code:	D005

Year:	2020
EM Manifest ID:	f01441cb-8cb4-4a3d-98a7-c0ae160ab280
Generator EPA ID:	CA4890008986
Shipment Date:	2020-07-15
Manifest Number:	016822724JJK
Line Number:	24
Method Code:	H040
Quantity Tons:	0.00200
Quantity Waste:	4.000000
Quantity Unit:	P
Number of Containers:	1
Type of Container:	Fiberboard or plastic drums, barrels, kegs
Quantity Type:	Pounds
Federal Code:	D010

Year:	2020
EM Manifest ID:	f01441cb-8cb4-4a3d-98a7-c0ae160ab280
Generator EPA ID:	CA4890008986
Shipment Date:	2020-07-15
Manifest Number:	016822724JJK
Line Number:	25
Method Code:	H040
Quantity Tons:	0.00100
Quantity Waste:	2.000000
Quantity Unit:	P
Number of Containers:	1
Type of Container:	Fiberboard or plastic drums, barrels, kegs

Map ID
Direction
Distance
Elevation Site

MAP FINDINGS

Database(s) EDR ID Number EPA ID Number

LAWRENCE BERKELEY NATIONAL LABORATORY (Continued) **S112836515**

Quantity Type: Pounds
Federal Code: D001

Year: 2020
EM Manifest ID: f01441cb-8cb4-4a3d-98a7-c0ae160ab280
Generator EPA ID: CA4890008986
Shipment Date: 2020-07-15
Manifest Number: 016822724JJK
Line Number: 25
Method Code: H040
Quantity Tons: 0.00100
Quantity Waste: 2.000000
Quantity Unit: P
Number of Containers: 1
Type of Container: Fiberboard or plastic drums, barrels, kegs
Quantity Type: Pounds
Federal Code: D002

Year: 2020
EM Manifest ID: f01441cb-8cb4-4a3d-98a7-c0ae160ab280
Generator EPA ID: CA4890008986
Shipment Date: 2020-07-15
Manifest Number: 016822724JJK
Line Number: 25
Method Code: H040
Quantity Tons: 0.00100
Quantity Waste: 2.000000
Quantity Unit: P
Number of Containers: 1
Type of Container: Fiberboard or plastic drums, barrels, kegs
Quantity Type: Pounds
Federal Code: U123

Year: 2020
EM Manifest ID: f01441cb-8cb4-4a3d-98a7-c0ae160ab280
Generator EPA ID: CA4890008986
Shipment Date: 2020-07-15
Manifest Number: 016822724JJK
Line Number: 29
Method Code: H040
Quantity Tons: 0.00050
Quantity Waste: 1.000000
Quantity Unit: P
Number of Containers: 1
Type of Container: Fiber or plastic boxes, cartons, cases
Quantity Type: Pounds
Federal Code: D002

State:
Year: 2020
EM Manifest ID: f01441cb-8cb4-4a3d-98a7-c0ae160ab280
Generator EPA ID: CA4890008986
Shipment Date: 2020-07-15
Manifest Number: 016822724JJK
Line Number: 1
Method Code: H040
Quantity Tons: 0.00500

Map ID
Direction
Distance
Elevation | Site | MAP FINDINGS | Database(s) | EDR ID Number / EPA ID Number

LAWRENCE BERKELEY NATIONAL LABORATORY (Continued) **S112836515**

Quantity Waste: 10.000000
Quantity Unit: P
Number of Containers: 1
Type of Container: Fiberboard or plastic drums, barrels, kegs
Quantity Type: Pounds
State Code: 181

Year: 2020
EM Manifest ID: f01441cb-8cb4-4a3d-98a7-c0ae160ab280
Generator EPA ID: CA4890008986
Shipment Date: 2020-07-15
Manifest Number: 016822724JJK
Line Number: 1
Method Code: H040
Quantity Tons: 0.00500
Quantity Waste: 10.000000
Quantity Unit: P
Number of Containers: 1
Type of Container: Fiberboard or plastic drums, barrels, kegs
Quantity Type: Pounds
State Code: 551

Year: 2020
EM Manifest ID: f01441cb-8cb4-4a3d-98a7-c0ae160ab280
Generator EPA ID: CA4890008986
Shipment Date: 2020-07-15
Manifest Number: 016822724JJK
Line Number: 2
Method Code: H040
Quantity Tons: 0.00300
Quantity Waste: 6.000000
Quantity Unit: P
Number of Containers: 1
Type of Container: Fiberboard or plastic drums, barrels, kegs
Quantity Type: Pounds
State Code: 331

Year: 2020
EM Manifest ID: f01441cb-8cb4-4a3d-98a7-c0ae160ab280
Generator EPA ID: CA4890008986
Shipment Date: 2020-07-15
Manifest Number: 016822724JJK
Line Number: 2
Method Code: H040
Quantity Tons: 0.00300
Quantity Waste: 6.000000
Quantity Unit: P
Number of Containers: 1
Type of Container: Fiberboard or plastic drums, barrels, kegs
Quantity Type: Pounds
State Code: 551

Year: 2020
EM Manifest ID: f01441cb-8cb4-4a3d-98a7-c0ae160ab280
Generator EPA ID: CA4890008986
Shipment Date: 2020-07-15
Manifest Number: 016822724JJK

Map ID
Direction
Distance
Elevation | Site | MAP FINDINGS | Database(s) | EDR ID Number
EPA ID Number

LAWRENCE BERKELEY NATIONAL LABORATORY (Continued) **S112836515**

Line Number:	3
Method Code:	H040
Quantity Tons:	0.07550
Quantity Waste:	151.000000
Quantity Unit:	P
Number of Containers:	1
Type of Container:	Fiberboard or plastic drums, barrels, kegs
Quantity Type:	Pounds
State Code:	551
Year:	2020
EM Manifest ID:	f01441cb-8cb4-4a3d-98a7-c0ae160ab280
Generator EPA ID:	CA4890008986
Shipment Date:	2020-07-15
Manifest Number:	016822724JJK
Line Number:	4
Method Code:	H040
Quantity Tons:	0.07250
Quantity Waste:	145.000000
Quantity Unit:	P
Number of Containers:	1
Type of Container:	Fiberboard or plastic drums, barrels, kegs
Quantity Type:	Pounds
State Code:	551
Year:	2020
EM Manifest ID:	f01441cb-8cb4-4a3d-98a7-c0ae160ab280
Generator EPA ID:	CA4890008986
Shipment Date:	2020-07-15
Manifest Number:	016822724JJK
Line Number:	4
Method Code:	H040
Quantity Tons:	0.07250
Quantity Waste:	145.000000
Quantity Unit:	P
Number of Containers:	1
Type of Container:	Fiberboard or plastic drums, barrels, kegs
Quantity Type:	Pounds
State Code:	741
Year:	2020
EM Manifest ID:	f01441cb-8cb4-4a3d-98a7-c0ae160ab280
Generator EPA ID:	CA4890008986
Shipment Date:	2020-07-15
Manifest Number:	016822724JJK
Line Number:	5
Method Code:	H040
Quantity Tons:	0.00050
Quantity Waste:	1.000000
Quantity Unit:	P
Number of Containers:	1
Type of Container:	Fiberboard or plastic drums, barrels, kegs
Quantity Type:	Pounds
State Code:	181
Year:	2020
EM Manifest ID:	f01441cb-8cb4-4a3d-98a7-c0ae160ab280

Map ID
Direction
Distance
Elevation | Site | MAP FINDINGS | Database(s) | EDR ID Number / EPA ID Number

LAWRENCE BERKELEY NATIONAL LABORATORY (Continued) **S112836515**

Generator EPA ID:	CA4890008986
Shipment Date:	2020-07-15
Manifest Number:	016822724JJK
Line Number:	6
Method Code:	H040
Quantity Tons:	0.00050
Quantity Waste:	1.000000
Quantity Unit:	P
Number of Containers:	1
Type of Container:	Fiberboard or plastic drums, barrels, kegs
Quantity Type:	Pounds
State Code:	331

Year:	2020
EM Manifest ID:	f01441cb-8cb4-4a3d-98a7-c0ae160ab280
Generator EPA ID:	CA4890008986
Shipment Date:	2020-07-15
Manifest Number:	016822724JJK
Line Number:	7
Method Code:	H040
Quantity Tons:	0.00150
Quantity Waste:	3.000000
Quantity Unit:	P
Number of Containers:	1
Type of Container:	Fiberboard or plastic drums, barrels, kegs
Quantity Type:	Pounds
State Code:	551

Year:	2020
EM Manifest ID:	f01441cb-8cb4-4a3d-98a7-c0ae160ab280
Generator EPA ID:	CA4890008986
Shipment Date:	2020-07-15
Manifest Number:	016822724JJK
Line Number:	8
Method Code:	H040
Quantity Tons:	0.00050
Quantity Waste:	1.000000
Quantity Unit:	P
Number of Containers:	1
Type of Container:	Fiberboard or plastic drums, barrels, kegs
Quantity Type:	Pounds
State Code:	141

Year:	2020
EM Manifest ID:	f01441cb-8cb4-4a3d-98a7-c0ae160ab280
Generator EPA ID:	CA4890008986
Shipment Date:	2020-07-15
Manifest Number:	016822724JJK
Line Number:	8
Method Code:	H040
Quantity Tons:	0.00050
Quantity Waste:	1.000000
Quantity Unit:	P
Number of Containers:	1
Type of Container:	Fiberboard or plastic drums, barrels, kegs
Quantity Type:	Pounds
State Code:	551

Map ID
Direction
Distance
Elevation | Site | MAP FINDINGS | Database(s) | EDR ID Number / EPA ID Number

LAWRENCE BERKELEY NATIONAL LABORATORY (Continued) **S112836515**

Year:	2020
EM Manifest ID:	f01441cb-8cb4-4a3d-98a7-c0ae160ab280
Generator EPA ID:	CA4890008986
Shipment Date:	2020-07-15
Manifest Number:	016822724JJK
Line Number:	9
Method Code:	H040
Quantity Tons:	0.00100
Quantity Waste:	2.000000
Quantity Unit:	P
Number of Containers:	1
Type of Container:	Fiberboard or plastic drums, barrels, kegs
Quantity Type:	Pounds
State Code:	181

Year:	2020
EM Manifest ID:	f01441cb-8cb4-4a3d-98a7-c0ae160ab280
Generator EPA ID:	CA4890008986
Shipment Date:	2020-07-15
Manifest Number:	016822724JJK
Line Number:	10
Method Code:	H040
Quantity Tons:	0.00050
Quantity Waste:	1.000000
Quantity Unit:	P
Number of Containers:	1
Type of Container:	Fiberboard or plastic drums, barrels, kegs
Quantity Type:	Pounds
State Code:	331

Year:	2020
EM Manifest ID:	f01441cb-8cb4-4a3d-98a7-c0ae160ab280
Generator EPA ID:	CA4890008986
Shipment Date:	2020-07-15
Manifest Number:	016822724JJK
Line Number:	10
Method Code:	H040
Quantity Tons:	0.00050
Quantity Waste:	1.000000
Quantity Unit:	P
Number of Containers:	1
Type of Container:	Fiberboard or plastic drums, barrels, kegs
Quantity Type:	Pounds
State Code:	551

Year:	2020
EM Manifest ID:	f01441cb-8cb4-4a3d-98a7-c0ae160ab280
Generator EPA ID:	CA4890008986
Shipment Date:	2020-07-15
Manifest Number:	016822724JJK
Line Number:	11
Method Code:	H040
Quantity Tons:	0.00500
Quantity Waste:	10.000000
Quantity Unit:	P
Number of Containers:	1
Type of Container:	Fiberboard or plastic drums, barrels, kegs

Map ID
Direction
Distance
Elevation Site

MAP FINDINGS

Database(s) EDR ID Number EPA ID Number

LAWRENCE BERKELEY NATIONAL LABORATORY (Continued) **S112836515**

Quantity Type:	Pounds
State Code:	741
Year:	2020
EM Manifest ID:	f01441cb-8cb4-4a3d-98a7-c0ae160ab280
Generator EPA ID:	CA4890008986
Shipment Date:	2020-07-15
Manifest Number:	016822724JJK
Line Number:	12
Method Code:	H040
Quantity Tons:	0.00050
Quantity Waste:	1.000000
Quantity Unit:	P
Number of Containers:	1
Type of Container:	Fiberboard or plastic drums, barrels, kegs
Quantity Type:	Pounds
State Code:	331
Year:	2020
EM Manifest ID:	f01441cb-8cb4-4a3d-98a7-c0ae160ab280
Generator EPA ID:	CA4890008986
Shipment Date:	2020-07-15
Manifest Number:	016822724JJK
Line Number:	13
Method Code:	H040
Quantity Tons:	0.02150
Quantity Waste:	43.000000
Quantity Unit:	P
Number of Containers:	1
Type of Container:	Fiberboard or plastic drums, barrels, kegs
Quantity Type:	Pounds
State Code:	551
Year:	2020
EM Manifest ID:	f01441cb-8cb4-4a3d-98a7-c0ae160ab280
Generator EPA ID:	CA4890008986
Shipment Date:	2020-07-15
Manifest Number:	016822724JJK
Line Number:	14
Method Code:	H040
Quantity Tons:	0.00050
Quantity Waste:	1.000000
Quantity Unit:	P
Number of Containers:	1
Type of Container:	Fiberboard or plastic drums, barrels, kegs
Quantity Type:	Pounds
State Code:	791
Year:	2020
EM Manifest ID:	f01441cb-8cb4-4a3d-98a7-c0ae160ab280
Generator EPA ID:	CA4890008986
Shipment Date:	2020-07-15
Manifest Number:	016822724JJK
Line Number:	15
Method Code:	H040
Quantity Tons:	0.00550
Quantity Waste:	11.000000

Map ID
Direction
Distance
Elevation | Site | MAP FINDINGS | Database(s) | EDR ID Number / EPA ID Number

LAWRENCE BERKELEY NATIONAL LABORATORY (Continued) **S112836515**

Quantity Unit:	P
Number of Containers:	1
Type of Container:	Fiberboard or plastic drums, barrels, kegs
Quantity Type:	Pounds
State Code:	211
Year:	2020
EM Manifest ID:	f01441cb-8cb4-4a3d-98a7-c0ae160ab280
Generator EPA ID:	CA4890008986
Shipment Date:	2020-07-15
Manifest Number:	016822724JJK
Line Number:	15
Method Code:	H040
Quantity Tons:	0.00550
Quantity Waste:	11.000000
Quantity Unit:	P
Number of Containers:	1
Type of Container:	Fiberboard or plastic drums, barrels, kegs
Quantity Type:	Pounds
State Code:	331
Year:	2020
EM Manifest ID:	f01441cb-8cb4-4a3d-98a7-c0ae160ab280
Generator EPA ID:	CA4890008986
Shipment Date:	2020-07-15
Manifest Number:	016822724JJK
Line Number:	15
Method Code:	H040
Quantity Tons:	0.00550
Quantity Waste:	11.000000
Quantity Unit:	P
Number of Containers:	1
Type of Container:	Fiberboard or plastic drums, barrels, kegs
Quantity Type:	Pounds
State Code:	551
Year:	2020
EM Manifest ID:	f01441cb-8cb4-4a3d-98a7-c0ae160ab280
Generator EPA ID:	CA4890008986
Shipment Date:	2020-07-15
Manifest Number:	016822724JJK
Line Number:	16
Method Code:	H040
Quantity Tons:	0.00050
Quantity Waste:	1.000000
Quantity Unit:	P
Number of Containers:	1
Type of Container:	Fiberboard or plastic drums, barrels, kegs
Quantity Type:	Pounds
State Code:	551
Year:	2020
EM Manifest ID:	f01441cb-8cb4-4a3d-98a7-c0ae160ab280
Generator EPA ID:	CA4890008986
Shipment Date:	2020-07-15
Manifest Number:	016822724JJK
Line Number:	17

Map ID
Direction
Distance
Elevation | Site | MAP FINDINGS | Database(s) | EDR ID Number / EPA ID Number

LAWRENCE BERKELEY NATIONAL LABORATORY (Continued) **S112836515**

Method Code:	H040
Quantity Tons:	0.00200
Quantity Waste:	4.000000
Quantity Unit:	P
Number of Containers:	1
Type of Container:	Fiberboard or plastic drums, barrels, kegs
Quantity Type:	Pounds
State Code:	141
Year:	2020
EM Manifest ID:	f01441cb-8cb4-4a3d-98a7-c0ae160ab280
Generator EPA ID:	CA4890008986
Shipment Date:	2020-07-15
Manifest Number:	016822724JJK
Line Number:	17
Method Code:	H040
Quantity Tons:	0.00200
Quantity Waste:	4.000000
Quantity Unit:	P
Number of Containers:	1
Type of Container:	Fiberboard or plastic drums, barrels, kegs
Quantity Type:	Pounds
State Code:	551
Year:	2020
EM Manifest ID:	f01441cb-8cb4-4a3d-98a7-c0ae160ab280
Generator EPA ID:	CA4890008986
Shipment Date:	2020-07-15
Manifest Number:	016822724JJK
Line Number:	18
Method Code:	H040
Quantity Tons:	0.00050
Quantity Waste:	1.000000
Quantity Unit:	P
Number of Containers:	1
Type of Container:	Fiberboard or plastic drums, barrels, kegs
Quantity Type:	Pounds
State Code:	551
Year:	2020
EM Manifest ID:	f01441cb-8cb4-4a3d-98a7-c0ae160ab280
Generator EPA ID:	CA4890008986
Shipment Date:	2020-07-15
Manifest Number:	016822724JJK
Line Number:	19
Method Code:	H040
Quantity Tons:	0.00100
Quantity Waste:	2.000000
Quantity Unit:	P
Number of Containers:	1
Type of Container:	Fiberboard or plastic drums, barrels, kegs
Quantity Type:	Pounds
State Code:	141
Year:	2020
EM Manifest ID:	f01441cb-8cb4-4a3d-98a7-c0ae160ab280
Generator EPA ID:	CA4890008986

Map ID
Direction
Distance
Elevation | Site | MAP FINDINGS | Database(s) | EDR ID Number EPA ID Number

LAWRENCE BERKELEY NATIONAL LABORATORY (Continued) **S112836515**

Shipment Date:	2020-07-15
Manifest Number:	016822724JJK
Line Number:	19
Method Code:	H040
Quantity Tons:	0.00100
Quantity Waste:	2.000000
Quantity Unit:	P
Number of Containers:	1
Type of Container:	Fiberboard or plastic drums, barrels, kegs
Quantity Type:	Pounds
State Code:	551

Year:	2020
EM Manifest ID:	f01441cb-8cb4-4a3d-98a7-c0ae160ab280
Generator EPA ID:	CA4890008986
Shipment Date:	2020-07-15
Manifest Number:	016822724JJK
Line Number:	20
Method Code:	H040
Quantity Tons:	0.03750
Quantity Waste:	75.000000
Quantity Unit:	P
Number of Containers:	1
Type of Container:	Fiberboard or plastic drums, barrels, kegs
Quantity Type:	Pounds
State Code:	135

Year:	2020
EM Manifest ID:	f01441cb-8cb4-4a3d-98a7-c0ae160ab280
Generator EPA ID:	CA4890008986
Shipment Date:	2020-07-15
Manifest Number:	016822724JJK
Line Number:	20
Method Code:	H040
Quantity Tons:	0.03750
Quantity Waste:	75.000000
Quantity Unit:	P
Number of Containers:	1
Type of Container:	Fiberboard or plastic drums, barrels, kegs
Quantity Type:	Pounds
State Code:	791

Year:	2020
EM Manifest ID:	f01441cb-8cb4-4a3d-98a7-c0ae160ab280
Generator EPA ID:	CA4890008986
Shipment Date:	2020-07-15
Manifest Number:	016822724JJK
Line Number:	20
Method Code:	H040
Quantity Tons:	0.03750
Quantity Waste:	75.000000
Quantity Unit:	P
Number of Containers:	1
Type of Container:	Fiberboard or plastic drums, barrels, kegs
Quantity Type:	Pounds
State Code:	792

Map ID
Direction
Distance
Elevation | Site | MAP FINDINGS | Database(s) | EDR ID Number / EPA ID Number

LAWRENCE BERKELEY NATIONAL LABORATORY (Continued) **S112836515**

Year:	2020
EM Manifest ID:	f01441cb-8cb4-4a3d-98a7-c0ae160ab280
Generator EPA ID:	CA4890008986
Shipment Date:	2020-07-15
Manifest Number:	016822724JJK
Line Number:	21
Method Code:	H040
Quantity Tons:	0.04150
Quantity Waste:	83.000000
Quantity Unit:	P
Number of Containers:	1
Type of Container:	Fiberboard or plastic drums, barrels, kegs
Quantity Type:	Pounds
State Code:	741

Year:	2020
EM Manifest ID:	f01441cb-8cb4-4a3d-98a7-c0ae160ab280
Generator EPA ID:	CA4890008986
Shipment Date:	2020-07-15
Manifest Number:	016822724JJK
Line Number:	22
Method Code:	H040
Quantity Tons:	0.05750
Quantity Waste:	115.000000
Quantity Unit:	P
Number of Containers:	1
Type of Container:	Fiberboard or plastic drums, barrels, kegs
Quantity Type:	Pounds
State Code:	791

Year:	2020
EM Manifest ID:	f01441cb-8cb4-4a3d-98a7-c0ae160ab280
Generator EPA ID:	CA4890008986
Shipment Date:	2020-07-15
Manifest Number:	016822724JJK
Line Number:	23
Method Code:	H040
Quantity Tons:	0.01800
Quantity Waste:	36.000000
Quantity Unit:	P
Number of Containers:	1
Type of Container:	Fiberboard or plastic drums, barrels, kegs
Quantity Type:	Pounds
State Code:	551

Year:	2020
EM Manifest ID:	f01441cb-8cb4-4a3d-98a7-c0ae160ab280
Generator EPA ID:	CA4890008986
Shipment Date:	2020-07-15
Manifest Number:	016822724JJK
Line Number:	23
Method Code:	H040
Quantity Tons:	0.01800
Quantity Waste:	36.000000
Quantity Unit:	P
Number of Containers:	1
Type of Container:	Fiberboard or plastic drums, barrels, kegs

Map ID
Direction
Distance
Elevation Site

MAP FINDINGS

Database(s) EDR ID Number EPA ID Number

LAWRENCE BERKELEY NATIONAL LABORATORY (Continued) **S112836515**

Quantity Type:	Pounds
State Code:	727
Year:	2020
EM Manifest ID:	f01441cb-8cb4-4a3d-98a7-c0ae160ab280
Generator EPA ID:	CA4890008986
Shipment Date:	2020-07-15
Manifest Number:	016822724JJK
Line Number:	24
Method Code:	H040
Quantity Tons:	0.00200
Quantity Waste:	4.000000
Quantity Unit:	P
Number of Containers:	1
Type of Container:	Fiberboard or plastic drums, barrels, kegs
Quantity Type:	Pounds
State Code:	141
Year:	2020
EM Manifest ID:	f01441cb-8cb4-4a3d-98a7-c0ae160ab280
Generator EPA ID:	CA4890008986
Shipment Date:	2020-07-15
Manifest Number:	016822724JJK
Line Number:	24
Method Code:	H040
Quantity Tons:	0.00200
Quantity Waste:	4.000000
Quantity Unit:	P
Number of Containers:	1
Type of Container:	Fiberboard or plastic drums, barrels, kegs
Quantity Type:	Pounds
State Code:	331
Year:	2020
EM Manifest ID:	f01441cb-8cb4-4a3d-98a7-c0ae160ab280
Generator EPA ID:	CA4890008986
Shipment Date:	2020-07-15
Manifest Number:	016822724JJK
Line Number:	24
Method Code:	H040
Quantity Tons:	0.00200
Quantity Waste:	4.000000
Quantity Unit:	P
Number of Containers:	1
Type of Container:	Fiberboard or plastic drums, barrels, kegs
Quantity Type:	Pounds
State Code:	352
Year:	2020
EM Manifest ID:	f01441cb-8cb4-4a3d-98a7-c0ae160ab280
Generator EPA ID:	CA4890008986
Shipment Date:	2020-07-15
Manifest Number:	016822724JJK
Line Number:	24
Method Code:	H040
Quantity Tons:	0.00200
Quantity Waste:	4.000000

Map ID
Direction
Distance
Elevation | Site | MAP FINDINGS | Database(s) | EDR ID Number / EPA ID Number

LAWRENCE BERKELEY NATIONAL LABORATORY (Continued) **S112836515**

Quantity Unit:	P
Number of Containers:	1
Type of Container:	Fiberboard or plastic drums, barrels, kegs
Quantity Type:	Pounds
State Code:	551
Year:	2020
EM Manifest ID:	f01441cb-8cb4-4a3d-98a7-c0ae160ab280
Generator EPA ID:	CA4890008986
Shipment Date:	2020-07-15
Manifest Number:	016822724JJK
Line Number:	25
Method Code:	H040
Quantity Tons:	0.00100
Quantity Waste:	2.000000
Quantity Unit:	P
Number of Containers:	1
Type of Container:	Fiberboard or plastic drums, barrels, kegs
Quantity Type:	Pounds
State Code:	331
Year:	2020
EM Manifest ID:	f01441cb-8cb4-4a3d-98a7-c0ae160ab280
Generator EPA ID:	CA4890008986
Shipment Date:	2020-07-15
Manifest Number:	016822724JJK
Line Number:	25
Method Code:	H040
Quantity Tons:	0.00100
Quantity Waste:	2.000000
Quantity Unit:	P
Number of Containers:	1
Type of Container:	Fiberboard or plastic drums, barrels, kegs
Quantity Type:	Pounds
State Code:	551
Year:	2020
EM Manifest ID:	f01441cb-8cb4-4a3d-98a7-c0ae160ab280
Generator EPA ID:	CA4890008986
Shipment Date:	2020-07-15
Manifest Number:	016822724JJK
Line Number:	25
Method Code:	H040
Quantity Tons:	0.00100
Quantity Waste:	2.000000
Quantity Unit:	P
Number of Containers:	1
Type of Container:	Fiberboard or plastic drums, barrels, kegs
Quantity Type:	Pounds
State Code:	791
Year:	2020
EM Manifest ID:	f01441cb-8cb4-4a3d-98a7-c0ae160ab280
Generator EPA ID:	CA4890008986
Shipment Date:	2020-07-15
Manifest Number:	016822724JJK
Line Number:	26

Map ID
Direction
Distance
Elevation | Site | MAP FINDINGS | Database(s) | EDR ID Number / EPA ID Number

LAWRENCE BERKELEY NATIONAL LABORATORY (Continued) **S112836515**

Method Code:	H040
Quantity Tons:	0.00050
Quantity Waste:	1.000000
Quantity Unit:	P
Number of Containers:	1
Type of Container:	Fiberboard or plastic drums, barrels, kegs
Quantity Type:	Pounds
State Code:	141
Year:	2020
EM Manifest ID:	f01441cb-8cb4-4a3d-98a7-c0ae160ab280
Generator EPA ID:	CA4890008986
Shipment Date:	2020-07-15
Manifest Number:	016822724JJK
Line Number:	26
Method Code:	H040
Quantity Tons:	0.00050
Quantity Waste:	1.000000
Quantity Unit:	P
Number of Containers:	1
Type of Container:	Fiberboard or plastic drums, barrels, kegs
Quantity Type:	Pounds
State Code:	551
Year:	2020
EM Manifest ID:	f01441cb-8cb4-4a3d-98a7-c0ae160ab280
Generator EPA ID:	CA4890008986
Shipment Date:	2020-07-15
Manifest Number:	016822724JJK
Line Number:	27
Method Code:	H040
Quantity Tons:	0.00050
Quantity Waste:	1.000000
Quantity Unit:	P
Number of Containers:	1
Type of Container:	Fiberboard or plastic drums, barrels, kegs
Quantity Type:	Pounds
State Code:	551
Year:	2020
EM Manifest ID:	f01441cb-8cb4-4a3d-98a7-c0ae160ab280
Generator EPA ID:	CA4890008986
Shipment Date:	2020-07-15
Manifest Number:	016822724JJK
Line Number:	28
Method Code:	H040
Quantity Tons:	0.00250
Quantity Waste:	5.000000
Quantity Unit:	P
Number of Containers:	1
Type of Container:	Fiberboard or plastic drums, barrels, kegs
Quantity Type:	Pounds
State Code:	791
Year:	2020
EM Manifest ID:	f01441cb-8cb4-4a3d-98a7-c0ae160ab280
Generator EPA ID:	CA4890008986

Map ID
Direction
Distance
Elevation Site

MAP FINDINGS

Database(s) EDR ID Number EPA ID Number

LAWRENCE BERKELEY NATIONAL LABORATORY (Continued) **S112836515**

Shipment Date:	2020-07-15
Manifest Number:	016822724JJK
Line Number:	29
Method Code:	H040
Quantity Tons:	0.00050
Quantity Waste:	1.000000
Quantity Unit:	P
Number of Containers:	1
Type of Container:	Fiber or plastic boxes, cartons, cases
Quantity Type:	Pounds
State Code:	331

Year:	2020
EM Manifest ID:	f01441cb-8cb4-4a3d-98a7-c0ae160ab280
Generator EPA ID:	CA4890008986
Shipment Date:	2020-07-15
Manifest Number:	016822724JJK
Line Number:	30
Method Code:	H040
Quantity Tons:	0.01600
Quantity Waste:	32.000000
Quantity Unit:	P
Number of Containers:	1
Type of Container:	Fiberboard or plastic drums, barrels, kegs
Quantity Type:	Pounds
State Code:	141

Year:	2020
EM Manifest ID:	f01441cb-8cb4-4a3d-98a7-c0ae160ab280
Generator EPA ID:	CA4890008986
Shipment Date:	2020-07-15
Manifest Number:	016822724JJK
Line Number:	30
Method Code:	H040
Quantity Tons:	0.01600
Quantity Waste:	32.000000
Quantity Unit:	P
Number of Containers:	1
Type of Container:	Fiberboard or plastic drums, barrels, kegs
Quantity Type:	Pounds
State Code:	331

Year:	2020
EM Manifest ID:	f01441cb-8cb4-4a3d-98a7-c0ae160ab280
Generator EPA ID:	CA4890008986
Shipment Date:	2020-07-15
Manifest Number:	016822724JJK
Line Number:	30
Method Code:	H040
Quantity Tons:	0.01600
Quantity Waste:	32.000000
Quantity Unit:	P
Number of Containers:	1
Type of Container:	Fiberboard or plastic drums, barrels, kegs
Quantity Type:	Pounds
State Code:	352

Map ID
Direction
Distance
Elevation | Site | MAP FINDINGS | Database(s) | EDR ID Number / EPA ID Number

LAWRENCE BERKELEY NATIONAL LABORATORY (Continued) **S112836515**

Year:	2020
EM Manifest ID:	f01441cb-8cb4-4a3d-98a7-c0ae160ab280
Generator EPA ID:	CA4890008986
Shipment Date:	2020-07-15
Manifest Number:	016822724JJK
Line Number:	30
Method Code:	H040
Quantity Tons:	0.01600
Quantity Waste:	32.000000
Quantity Unit:	P
Number of Containers:	1
Type of Container:	Fiberboard or plastic drums, barrels, kegs
Quantity Type:	Pounds
State Code:	551

Year:	2020
EM Manifest ID:	f01441cb-8cb4-4a3d-98a7-c0ae160ab280
Generator EPA ID:	CA4890008986
Shipment Date:	2020-07-15
Manifest Number:	016822724JJK
Line Number:	31
Method Code:	H040
Quantity Tons:	0.08150
Quantity Waste:	163.000000
Quantity Unit:	P
Number of Containers:	1
Type of Container:	Fiberboard or plastic drums, barrels, kegs
Quantity Type:	Pounds
State Code:	132

Year:	2020
EM Manifest ID:	f01441cb-8cb4-4a3d-98a7-c0ae160ab280
Generator EPA ID:	CA4890008986
Shipment Date:	2020-07-15
Manifest Number:	016822724JJK
Line Number:	31
Method Code:	H040
Quantity Tons:	0.08150
Quantity Waste:	163.000000
Quantity Unit:	P
Number of Containers:	1
Type of Container:	Fiberboard or plastic drums, barrels, kegs
Quantity Type:	Pounds
State Code:	135

Year:	2020
EM Manifest ID:	f01441cb-8cb4-4a3d-98a7-c0ae160ab280
Generator EPA ID:	CA4890008986
Shipment Date:	2020-07-15
Manifest Number:	016822724JJK
Line Number:	31
Method Code:	H040
Quantity Tons:	0.08150
Quantity Waste:	163.000000
Quantity Unit:	P
Number of Containers:	1
Type of Container:	Fiberboard or plastic drums, barrels, kegs

Map ID
Direction
Distance
Elevation | Site | MAP FINDINGS | Database(s) | EDR ID Number
EPA ID Number

LAWRENCE BERKELEY NATIONAL LABORATORY (Continued) **S112836515**

Quantity Type:	Pounds
State Code:	141
Year:	2020
EM Manifest ID:	f01441cb-8cb4-4a3d-98a7-c0ae160ab280
Generator EPA ID:	CA4890008986
Shipment Date:	2020-07-15
Manifest Number:	016822724JJK
Line Number:	31
Method Code:	H040
Quantity Tons:	0.08150
Quantity Waste:	163.000000
Quantity Unit:	P
Number of Containers:	1
Type of Container:	Fiberboard or plastic drums, barrels, kegs
Quantity Type:	Pounds
State Code:	221
Year:	2020
EM Manifest ID:	f01441cb-8cb4-4a3d-98a7-c0ae160ab280
Generator EPA ID:	CA4890008986
Shipment Date:	2020-07-15
Manifest Number:	016822724JJK
Line Number:	31
Method Code:	H040
Quantity Tons:	0.08150
Quantity Waste:	163.000000
Quantity Unit:	P
Number of Containers:	1
Type of Container:	Fiberboard or plastic drums, barrels, kegs
Quantity Type:	Pounds
State Code:	331
Year:	2020
EM Manifest ID:	f01441cb-8cb4-4a3d-98a7-c0ae160ab280
Generator EPA ID:	CA4890008986
Shipment Date:	2020-07-15
Manifest Number:	016822724JJK
Line Number:	31
Method Code:	H040
Quantity Tons:	0.08150
Quantity Waste:	163.000000
Quantity Unit:	P
Number of Containers:	1
Type of Container:	Fiberboard or plastic drums, barrels, kegs
Quantity Type:	Pounds
State Code:	551
Year:	2020
EM Manifest ID:	f01441cb-8cb4-4a3d-98a7-c0ae160ab280
Generator EPA ID:	CA4890008986
Shipment Date:	2020-07-15
Manifest Number:	016822724JJK
Line Number:	32
Method Code:	H040
Quantity Tons:	0.06600
Quantity Waste:	132.000000

Map ID
Direction
Distance
Elevation | Site | MAP FINDINGS | Database(s) | EDR ID Number
EPA ID Number

LAWRENCE BERKELEY NATIONAL LABORATORY (Continued) **S112836515**

Quantity Unit:	P
Number of Containers:	1
Type of Container:	Fiberboard or plastic drums, barrels, kegs
Quantity Type:	Pounds
State Code:	141
Year:	2020
EM Manifest ID:	f01441cb-8cb4-4a3d-98a7-c0ae160ab280
Generator EPA ID:	CA4890008986
Shipment Date:	2020-07-15
Manifest Number:	016822724JJK
Line Number:	32
Method Code:	H040
Quantity Tons:	0.06600
Quantity Waste:	132.000000
Quantity Unit:	P
Number of Containers:	1
Type of Container:	Fiberboard or plastic drums, barrels, kegs
Quantity Type:	Pounds
State Code:	331
Year:	2020
EM Manifest ID:	f01441cb-8cb4-4a3d-98a7-c0ae160ab280
Generator EPA ID:	CA4890008986
Shipment Date:	2020-07-15
Manifest Number:	016822724JJK
Line Number:	33
Method Code:	H040
Quantity Tons:	0.07400
Quantity Waste:	148.000000
Quantity Unit:	P
Number of Containers:	1
Type of Container:	Fiberboard or plastic drums, barrels, kegs
Quantity Type:	Pounds
State Code:	291
Year:	2020
EM Manifest ID:	f01441cb-8cb4-4a3d-98a7-c0ae160ab280
Generator EPA ID:	CA4890008986
Shipment Date:	2020-07-15
Manifest Number:	016822724JJK
Line Number:	33
Method Code:	H040
Quantity Tons:	0.07400
Quantity Waste:	148.000000
Quantity Unit:	P
Number of Containers:	1
Type of Container:	Fiberboard or plastic drums, barrels, kegs
Quantity Type:	Pounds
State Code:	331
Year:	2020
EM Manifest ID:	f01441cb-8cb4-4a3d-98a7-c0ae160ab280
Generator EPA ID:	CA4890008986
Shipment Date:	2020-07-15
Manifest Number:	016822724JJK
Line Number:	33

Map ID
Direction
Distance
Elevation | Site | MAP FINDINGS | Database(s) | EDR ID Number / EPA ID Number

LAWRENCE BERKELEY NATIONAL LABORATORY (Continued) **S112836515**

Method Code:	H040
Quantity Tons:	0.07400
Quantity Waste:	148.000000
Quantity Unit:	P
Number of Containers:	1
Type of Container:	Fiberboard or plastic drums, barrels, kegs
Quantity Type:	Pounds
State Code:	551
Year:	2020
EM Manifest ID:	f01441cb-8cb4-4a3d-98a7-c0ae160ab280
Generator EPA ID:	CA4890008986
Shipment Date:	2020-07-15
Manifest Number:	016822724JJK
Line Number:	34
Method Code:	H040
Quantity Tons:	0.04050
Quantity Waste:	81.000000
Quantity Unit:	P
Number of Containers:	1
Type of Container:	Fiberboard or plastic drums, barrels, kegs
Quantity Type:	Pounds
State Code:	141
Year:	2020
EM Manifest ID:	f01441cb-8cb4-4a3d-98a7-c0ae160ab280
Generator EPA ID:	CA4890008986
Shipment Date:	2020-07-15
Manifest Number:	016822724JJK
Line Number:	34
Method Code:	H040
Quantity Tons:	0.04050
Quantity Waste:	81.000000
Quantity Unit:	P
Number of Containers:	1
Type of Container:	Fiberboard or plastic drums, barrels, kegs
Quantity Type:	Pounds
State Code:	181
Year:	2020
EM Manifest ID:	f01441cb-8cb4-4a3d-98a7-c0ae160ab280
Generator EPA ID:	CA4890008986
Shipment Date:	2020-07-15
Manifest Number:	016822724JJK
Line Number:	34
Method Code:	H040
Quantity Tons:	0.04050
Quantity Waste:	81.000000
Quantity Unit:	P
Number of Containers:	1
Type of Container:	Fiberboard or plastic drums, barrels, kegs
Quantity Type:	Pounds
State Code:	352
Year:	2020
EM Manifest ID:	f01441cb-8cb4-4a3d-98a7-c0ae160ab280
Generator EPA ID:	CA4890008986

Map ID
Direction
Distance
Elevation | Site | MAP FINDINGS | Database(s) | EDR ID Number EPA ID Number

LAWRENCE BERKELEY NATIONAL LABORATORY (Continued) **S112836515**

Shipment Date:	2020-07-15
Manifest Number:	016822724JJK
Line Number:	34
Method Code:	H040
Quantity Tons:	0.04050
Quantity Waste:	81.000000
Quantity Unit:	P
Number of Containers:	1
Type of Container:	Fiberboard or plastic drums, barrels, kegs
Quantity Type:	Pounds
State Code:	551

Year:	2020
EM Manifest ID:	f01441cb-8cb4-4a3d-98a7-c0ae160ab280
Generator EPA ID:	CA4890008986
Shipment Date:	2020-07-15
Manifest Number:	016822724JJK
Line Number:	35
Method Code:	H040
Quantity Tons:	0.04950
Quantity Waste:	99.000000
Quantity Unit:	P
Number of Containers:	1
Type of Container:	Fiberboard or plastic drums, barrels, kegs
Quantity Type:	Pounds
State Code:	141

Year:	2020
EM Manifest ID:	f01441cb-8cb4-4a3d-98a7-c0ae160ab280
Generator EPA ID:	CA4890008986
Shipment Date:	2020-07-15
Manifest Number:	016822724JJK
Line Number:	35
Method Code:	H040
Quantity Tons:	0.04950
Quantity Waste:	99.000000
Quantity Unit:	P
Number of Containers:	1
Type of Container:	Fiberboard or plastic drums, barrels, kegs
Quantity Type:	Pounds
State Code:	331

Year:	2020
EM Manifest ID:	f01441cb-8cb4-4a3d-98a7-c0ae160ab280
Generator EPA ID:	CA4890008986
Shipment Date:	2020-07-15
Manifest Number:	016822724JJK
Line Number:	35
Method Code:	H040
Quantity Tons:	0.04950
Quantity Waste:	99.000000
Quantity Unit:	P
Number of Containers:	1
Type of Container:	Fiberboard or plastic drums, barrels, kegs
Quantity Type:	Pounds
State Code:	551

Map ID
Direction
Distance
Elevation | Site | MAP FINDINGS | Database(s) | EDR ID Number / EPA ID Number

LAWRENCE BERKELEY NATIONAL LABORATORY (Continued) **S112836515**

Year:	2020
EM Manifest ID:	f01441cb-8cb4-4a3d-98a7-c0ae160ab280
Generator EPA ID:	CA4890008986
Shipment Date:	2020-07-15
Manifest Number:	016822724JJK
Line Number:	36
Method Code:	H040
Quantity Tons:	0.04750
Quantity Waste:	95.000000
Quantity Unit:	P
Number of Containers:	1
Type of Container:	Fiberboard or plastic drums, barrels, kegs
Quantity Type:	Pounds
State Code:	132

Year:	2020
EM Manifest ID:	f01441cb-8cb4-4a3d-98a7-c0ae160ab280
Generator EPA ID:	CA4890008986
Shipment Date:	2020-07-15
Manifest Number:	016822724JJK
Line Number:	36
Method Code:	H040
Quantity Tons:	0.04750
Quantity Waste:	95.000000
Quantity Unit:	P
Number of Containers:	1
Type of Container:	Fiberboard or plastic drums, barrels, kegs
Quantity Type:	Pounds
State Code:	141

Year:	2020
EM Manifest ID:	f01441cb-8cb4-4a3d-98a7-c0ae160ab280
Generator EPA ID:	CA4890008986
Shipment Date:	2020-07-15
Manifest Number:	016822724JJK
Line Number:	36
Method Code:	H040
Quantity Tons:	0.04750
Quantity Waste:	95.000000
Quantity Unit:	P
Number of Containers:	1
Type of Container:	Fiberboard or plastic drums, barrels, kegs
Quantity Type:	Pounds
State Code:	221

Year:	2020
EM Manifest ID:	f01441cb-8cb4-4a3d-98a7-c0ae160ab280
Generator EPA ID:	CA4890008986
Shipment Date:	2020-07-15
Manifest Number:	016822724JJK
Line Number:	36
Method Code:	H040
Quantity Tons:	0.04750
Quantity Waste:	95.000000
Quantity Unit:	P
Number of Containers:	1
Type of Container:	Fiberboard or plastic drums, barrels, kegs

Map ID
Direction
Distance
Elevation Site

MAP FINDINGS

Database(s) EDR ID Number EPA ID Number

LAWRENCE BERKELEY NATIONAL LABORATORY (Continued) **S112836515**

Quantity Type:	Pounds
State Code:	223
Year:	2020
EM Manifest ID:	f01441cb-8cb4-4a3d-98a7-c0ae160ab280
Generator EPA ID:	CA4890008986
Shipment Date:	2020-07-15
Manifest Number:	016822724JJK
Line Number:	36
Method Code:	H040
Quantity Tons:	0.04750
Quantity Waste:	95.000000
Quantity Unit:	P
Number of Containers:	1
Type of Container:	Fiberboard or plastic drums, barrels, kegs
Quantity Type:	Pounds
State Code:	331
Year:	2020
EM Manifest ID:	f01441cb-8cb4-4a3d-98a7-c0ae160ab280
Generator EPA ID:	CA4890008986
Shipment Date:	2020-07-15
Manifest Number:	016822724JJK
Line Number:	36
Method Code:	H040
Quantity Tons:	0.04750
Quantity Waste:	95.000000
Quantity Unit:	P
Number of Containers:	1
Type of Container:	Fiberboard or plastic drums, barrels, kegs
Quantity Type:	Pounds
State Code:	551
Year:	2020
EM Manifest ID:	f01441cb-8cb4-4a3d-98a7-c0ae160ab280
Generator EPA ID:	CA4890008986
Shipment Date:	2020-07-15
Manifest Number:	016822724JJK
Line Number:	37
Method Code:	H040
Quantity Tons:	0.00300
Quantity Waste:	6.000000
Quantity Unit:	P
Number of Containers:	1
Type of Container:	Fiberboard or plastic drums, barrels, kegs
Quantity Type:	Pounds
State Code:	135
Year:	2020
EM Manifest ID:	f01441cb-8cb4-4a3d-98a7-c0ae160ab280
Generator EPA ID:	CA4890008986
Shipment Date:	2020-07-15
Manifest Number:	016822724JJK
Line Number:	37
Method Code:	H040
Quantity Tons:	0.00300
Quantity Waste:	6.000000

Map ID
Direction
Distance
Elevation | Site | MAP FINDINGS | Database(s) | EDR ID Number / EPA ID Number

LAWRENCE BERKELEY NATIONAL LABORATORY (Continued) **S112836515**

Quantity Unit:	P
Number of Containers:	1
Type of Container:	Fiberboard or plastic drums, barrels, kegs
Quantity Type:	Pounds
State Code:	551
Year:	2020
EM Manifest ID:	f01441cb-8cb4-4a3d-98a7-c0ae160ab280
Generator EPA ID:	CA4890008986
Shipment Date:	2020-07-15
Manifest Number:	016822724JJK
Line Number:	38
Method Code:	H040
Quantity Tons:	0.03200
Quantity Waste:	64.000000
Quantity Unit:	P
Number of Containers:	1
Type of Container:	Fiberboard or plastic drums, barrels, kegs
Quantity Type:	Pounds
State Code:	141
Year:	2020
EM Manifest ID:	f01441cb-8cb4-4a3d-98a7-c0ae160ab280
Generator EPA ID:	CA4890008986
Shipment Date:	2020-07-15
Manifest Number:	016822724JJK
Line Number:	38
Method Code:	H040
Quantity Tons:	0.03200
Quantity Waste:	64.000000
Quantity Unit:	P
Number of Containers:	1
Type of Container:	Fiberboard or plastic drums, barrels, kegs
Quantity Type:	Pounds
State Code:	331
Year:	2020
EM Manifest ID:	f01441cb-8cb4-4a3d-98a7-c0ae160ab280
Generator EPA ID:	CA4890008986
Shipment Date:	2020-07-15
Manifest Number:	016822724JJK
Line Number:	38
Method Code:	H040
Quantity Tons:	0.03200
Quantity Waste:	64.000000
Quantity Unit:	P
Number of Containers:	1
Type of Container:	Fiberboard or plastic drums, barrels, kegs
Quantity Type:	Pounds
State Code:	551
Year:	2020
EM Manifest ID:	f01441cb-8cb4-4a3d-98a7-c0ae160ab280
Generator EPA ID:	CA4890008986
Shipment Date:	2020-07-15
Manifest Number:	016822724JJK
Line Number:	39

Map ID
Direction
Distance
Elevation | Site | MAP FINDINGS | Database(s) | EDR ID Number / EPA ID Number

LAWRENCE BERKELEY NATIONAL LABORATORY (Continued) **S112836515**

Method Code:	H040
Quantity Tons:	0.05400
Quantity Waste:	108.000000
Quantity Unit:	P
Number of Containers:	1
Type of Container:	Fiberboard or plastic drums, barrels, kegs
Quantity Type:	Pounds
State Code:	135
Year:	2020
EM Manifest ID:	f01441cb-8cb4-4a3d-98a7-c0ae160ab280
Generator EPA ID:	CA4890008986
Shipment Date:	2020-07-15
Manifest Number:	016822724JJK
Line Number:	39
Method Code:	H040
Quantity Tons:	0.05400
Quantity Waste:	108.000000
Quantity Unit:	P
Number of Containers:	1
Type of Container:	Fiberboard or plastic drums, barrels, kegs
Quantity Type:	Pounds
State Code:	141
Year:	2020
EM Manifest ID:	f01441cb-8cb4-4a3d-98a7-c0ae160ab280
Generator EPA ID:	CA4890008986
Shipment Date:	2020-07-15
Manifest Number:	016822724JJK
Line Number:	39
Method Code:	H040
Quantity Tons:	0.05400
Quantity Waste:	108.000000
Quantity Unit:	P
Number of Containers:	1
Type of Container:	Fiberboard or plastic drums, barrels, kegs
Quantity Type:	Pounds
State Code:	221
Year:	2020
EM Manifest ID:	f01441cb-8cb4-4a3d-98a7-c0ae160ab280
Generator EPA ID:	CA4890008986
Shipment Date:	2020-07-15
Manifest Number:	016822724JJK
Line Number:	39
Method Code:	H040
Quantity Tons:	0.05400
Quantity Waste:	108.000000
Quantity Unit:	P
Number of Containers:	1
Type of Container:	Fiberboard or plastic drums, barrels, kegs
Quantity Type:	Pounds
State Code:	331
Year:	2020
EM Manifest ID:	f01441cb-8cb4-4a3d-98a7-c0ae160ab280
Generator EPA ID:	CA4890008986

Map ID
Direction
Distance
Elevation | Site | MAP FINDINGS | Database(s) | EDR ID Number EPA ID Number

LAWRENCE BERKELEY NATIONAL LABORATORY (Continued) **S112836515**

Shipment Date:	2020-07-15
Manifest Number:	016822724JJK
Line Number:	39
Method Code:	H040
Quantity Tons:	0.05400
Quantity Waste:	108.000000
Quantity Unit:	P
Number of Containers:	1
Type of Container:	Fiberboard or plastic drums, barrels, kegs
Quantity Type:	Pounds
State Code:	551

Year:	2020
EM Manifest ID:	f01441cb-8cb4-4a3d-98a7-c0ae160ab280
Generator EPA ID:	CA4890008986
Shipment Date:	2020-07-15
Manifest Number:	016822724JJK
Line Number:	40
Method Code:	H040
Quantity Tons:	0.02400
Quantity Waste:	48.000000
Quantity Unit:	P
Number of Containers:	1
Type of Container:	Fiberboard or plastic drums, barrels, kegs
Quantity Type:	Pounds
State Code:	135

Year:	2020
EM Manifest ID:	f01441cb-8cb4-4a3d-98a7-c0ae160ab280
Generator EPA ID:	CA4890008986
Shipment Date:	2020-07-15
Manifest Number:	016822724JJK
Line Number:	40
Method Code:	H040
Quantity Tons:	0.02400
Quantity Waste:	48.000000
Quantity Unit:	P
Number of Containers:	1
Type of Container:	Fiberboard or plastic drums, barrels, kegs
Quantity Type:	Pounds
State Code:	551

Year:	2020
EM Manifest ID:	f01441cb-8cb4-4a3d-98a7-c0ae160ab280
Generator EPA ID:	CA4890008986
Shipment Date:	2020-07-15
Manifest Number:	016822724JJK
Line Number:	41
Method Code:	H040
Quantity Tons:	0.05900
Quantity Waste:	118.000000
Quantity Unit:	P
Number of Containers:	1
Type of Container:	Fiberboard or plastic drums, barrels, kegs
Quantity Type:	Pounds
State Code:	135

Map ID
Direction
Distance
Elevation | Site | MAP FINDINGS | Database(s) | EDR ID Number / EPA ID Number

LAWRENCE BERKELEY NATIONAL LABORATORY (Continued) **S112836515**

Year:	2020
EM Manifest ID:	f01441cb-8cb4-4a3d-98a7-c0ae160ab280
Generator EPA ID:	CA4890008986
Shipment Date:	2020-07-15
Manifest Number:	016822724JJK
Line Number:	41
Method Code:	H040
Quantity Tons:	0.05900
Quantity Waste:	118.000000
Quantity Unit:	P
Number of Containers:	1
Type of Container:	Fiberboard or plastic drums, barrels, kegs
Quantity Type:	Pounds
State Code:	221

Year:	2020
EM Manifest ID:	f01441cb-8cb4-4a3d-98a7-c0ae160ab280
Generator EPA ID:	CA4890008986
Shipment Date:	2020-07-15
Manifest Number:	016822724JJK
Line Number:	41
Method Code:	H040
Quantity Tons:	0.05900
Quantity Waste:	118.000000
Quantity Unit:	P
Number of Containers:	1
Type of Container:	Fiberboard or plastic drums, barrels, kegs
Quantity Type:	Pounds
State Code:	331

Year:	2020
EM Manifest ID:	f01441cb-8cb4-4a3d-98a7-c0ae160ab280
Generator EPA ID:	CA4890008986
Shipment Date:	2020-07-15
Manifest Number:	016822724JJK
Line Number:	41
Method Code:	H040
Quantity Tons:	0.05900
Quantity Waste:	118.000000
Quantity Unit:	P
Number of Containers:	1
Type of Container:	Fiberboard or plastic drums, barrels, kegs
Quantity Type:	Pounds
State Code:	551

Detail Two:

Year:	2019
EM Manifest ID:	642852
Shipment Date:	9/5/2019
Receipt Date:	9/18/2019
Manifest Number:	013900506FLE
Generator EPA ID:	CA4890008986
Name:	LAWRENCE BERKELEY NATIONAL LABORATORY
Address:	ONE CYCLOTRON ROAD MS 75R0123
Address 2:	Not reported
City:	BERKELEY

Map ID
Direction
Distance
Elevation | Site | MAP FINDINGS | Database(s) | EDR ID Number EPA ID Number

LAWRENCE BERKELEY NATIONAL LABORATORY (Continued) **S112836515**

Zip:	94720
Telephone:	800-483-3718
Contact:	Billy Johnson
Contact Telephone:	510-486-7674
Transporter 1 EPA ID:	MAD039322250
Transporter 1 Emergency Number:	Not reported
Transporter 2 EPA ID:	MAD039322250
Transporter 2 Emergency Number:	Not reported
TSDF EPA ID:	CAD980675276
TSDF Name:	Clean Harbors Buttonwillow LLC
TSDF Address 1:	PO Box 787
TSDF Address 2:	Not reported
TSDF City:	Buttonwillow
TSDF Zip:	93206
TSDF Telephone:	800-483-3718

State:

Year:	2019
EM Manifest ID:	642852
Generator EPA ID:	CA4890008986
Shipment Date:	2019-09-05
Manifest Number:	013900506FLE
Line Number:	1
Method Code:	H132
Quantity Tons:	3.50000
Quantity Waste:	7000.000000
Quantity Unit:	P
Number of Containers:	14
Type of Container:	Metal drums, barrels, kegs
Quantity Type:	Pounds
State Code:	611

Year:	2019
EM Manifest ID:	550309
Shipment Date:	9/26/2018
Receipt Date:	10/4/2018
Manifest Number:	010629997JJK
Generator EPA ID:	CA4890008986
Name:	LAWRENCE BERKELEY NATIONAL LABORATORY
Address:	1 CYCLOTRON RD
Address 2:	Not reported
City:	BERKELEY
Zip:	94720-0000
Telephone:	800-483-3718
Contact:	Billy Johnson
Contact Telephone:	510-486-7674
Transporter 1 EPA ID:	MAD039322250
Transporter 1 Emergency Number:	Not reported
Transporter 2 EPA ID:	MAD039322250
Transporter 2 Emergency Number:	Not reported
TSDF EPA ID:	CAD059494310
TSDF Name:	Clean Harbors San Jose LLC
TSDF Address 1:	1021 Berryessa Road
TSDF Address 2:	Not reported
TSDF City:	San Jose
TSDF Zip:	95133
TSDF Telephone:	800-483-3718

Map ID
Direction
Distance
Elevation | Site | MAP FINDINGS | Database(s) | EDR ID Number / EPA ID Number

LAWRENCE BERKELEY NATIONAL LABORATORY (Continued) **S112836515**

Federal:

Year:	2019
EM Manifest ID:	550309
Generator EPA ID:	CA4890008986
Shipment Date:	2018-09-26
Manifest Number:	010629997JJK
Line Number:	5
Method Code:	H141
Quantity Tons:	0.09500
Quantity Waste:	190.000000
Quantity Unit:	P
Number of Containers:	1
Type of Container:	Fiber or plastic boxes, cartons, cases
Quantity Type:	Pounds
Federal Code:	D006

Year:	2019
EM Manifest ID:	550309
Generator EPA ID:	CA4890008986
Shipment Date:	2018-09-26
Manifest Number:	010629997JJK
Line Number:	5
Method Code:	H141
Quantity Tons:	0.09500
Quantity Waste:	190.000000
Quantity Unit:	P
Number of Containers:	1
Type of Container:	Fiber or plastic boxes, cartons, cases
Quantity Type:	Pounds
Federal Code:	D008

Year:	2019
EM Manifest ID:	550309
Generator EPA ID:	CA4890008986
Shipment Date:	2018-09-26
Manifest Number:	010629997JJK
Line Number:	5
Method Code:	H141
Quantity Tons:	0.09500
Quantity Waste:	190.000000
Quantity Unit:	P
Number of Containers:	1
Type of Container:	Fiber or plastic boxes, cartons, cases
Quantity Type:	Pounds
Federal Code:	D022

Year:	2019
EM Manifest ID:	550309
Generator EPA ID:	CA4890008986
Shipment Date:	2018-09-26
Manifest Number:	010629997JJK
Line Number:	5
Method Code:	H141
Quantity Tons:	0.09500
Quantity Waste:	190.000000
Quantity Unit:	P
Number of Containers:	1

Map ID
Direction
Distance
Elevation | Site | MAP FINDINGS | Database(s) | EDR ID Number / EPA ID Number

LAWRENCE BERKELEY NATIONAL LABORATORY (Continued) **S112836515**

Type of Container:	Fiber or plastic boxes, cartons, cases
Quantity Type:	Pounds
Federal Code:	F002
Year:	2019
EM Manifest ID:	550309
Generator EPA ID:	CA4890008986
Shipment Date:	2018-09-26
Manifest Number:	010629997JJK
Line Number:	5
Method Code:	H141
Quantity Tons:	0.09500
Quantity Waste:	190.000000
Quantity Unit:	P
Number of Containers:	1
Type of Container:	Fiber or plastic boxes, cartons, cases
Quantity Type:	Pounds
Federal Code:	F005
Year:	2019
EM Manifest ID:	550309
Generator EPA ID:	CA4890008986
Shipment Date:	2018-09-26
Manifest Number:	010629997JJK
Line Number:	6
Method Code:	H141
Quantity Tons:	0.09500
Quantity Waste:	190.000000
Quantity Unit:	P
Number of Containers:	1
Type of Container:	Fiber or plastic boxes, cartons, cases
Quantity Type:	Pounds
Federal Code:	D004
Year:	2019
EM Manifest ID:	550309
Generator EPA ID:	CA4890008986
Shipment Date:	2018-09-26
Manifest Number:	010629997JJK
Line Number:	6
Method Code:	H141
Quantity Tons:	0.09500
Quantity Waste:	190.000000
Quantity Unit:	P
Number of Containers:	1
Type of Container:	Fiber or plastic boxes, cartons, cases
Quantity Type:	Pounds
Federal Code:	D008
Year:	2019
EM Manifest ID:	550309
Generator EPA ID:	CA4890008986
Shipment Date:	2018-09-26
Manifest Number:	010629997JJK
Line Number:	6
Method Code:	H141
Quantity Tons:	0.09500

Map ID
Direction
Distance
Elevation Site

MAP FINDINGS

Database(s) EDR ID Number EPA ID Number

LAWRENCE BERKELEY NATIONAL LABORATORY (Continued) **S112836515**

Quantity Waste:	190.000000
Quantity Unit:	P
Number of Containers:	1
Type of Container:	Fiber or plastic boxes, cartons, cases
Quantity Type:	Pounds
Federal Code:	D011
Year:	2019
EM Manifest ID:	550309
Generator EPA ID:	CA4890008986
Shipment Date:	2018-09-26
Manifest Number:	010629997JJK
Line Number:	6
Method Code:	H141
Quantity Tons:	0.09500
Quantity Waste:	190.000000
Quantity Unit:	P
Number of Containers:	1
Type of Container:	Fiber or plastic boxes, cartons, cases
Quantity Type:	Pounds
Federal Code:	F005
Year:	2019
EM Manifest ID:	550309
Generator EPA ID:	CA4890008986
Shipment Date:	2018-09-26
Manifest Number:	010629997JJK
Line Number:	7
Method Code:	H141
Quantity Tons:	0.01850
Quantity Waste:	37.000000
Quantity Unit:	P
Number of Containers:	1
Type of Container:	Fiberboard or plastic drums, barrels, kegs
Quantity Type:	Pounds
Federal Code:	D022
Year:	2019
EM Manifest ID:	550309
Generator EPA ID:	CA4890008986
Shipment Date:	2018-09-26
Manifest Number:	010629997JJK
Line Number:	7
Method Code:	H141
Quantity Tons:	0.01850
Quantity Waste:	37.000000
Quantity Unit:	P
Number of Containers:	1
Type of Container:	Fiberboard or plastic drums, barrels, kegs
Quantity Type:	Pounds
Federal Code:	F002
Year:	2019
EM Manifest ID:	550309
Generator EPA ID:	CA4890008986
Shipment Date:	2018-09-26
Manifest Number:	010629997JJK

Map ID
Direction
Distance
Elevation | Site | MAP FINDINGS | Database(s) | EDR ID Number / EPA ID Number

LAWRENCE BERKELEY NATIONAL LABORATORY (Continued) **S112836515**

Line Number:	7
Method Code:	H141
Quantity Tons:	0.01850
Quantity Waste:	37.000000
Quantity Unit:	P
Number of Containers:	1
Type of Container:	Fiberboard or plastic drums, barrels, kegs
Quantity Type:	Pounds
Federal Code:	F005
Year:	2019
EM Manifest ID:	550309
Generator EPA ID:	CA4890008986
Shipment Date:	2018-09-26
Manifest Number:	010629997JJK
Line Number:	8
Method Code:	H141
Quantity Tons:	0.02050
Quantity Waste:	41.000000
Quantity Unit:	P
Number of Containers:	1
Type of Container:	Metal drums, barrels, kegs
Quantity Type:	Pounds
Federal Code:	D001
Year:	2019
EM Manifest ID:	550309
Generator EPA ID:	CA4890008986
Shipment Date:	2018-09-26
Manifest Number:	010629997JJK
Line Number:	8
Method Code:	H141
Quantity Tons:	0.02050
Quantity Waste:	41.000000
Quantity Unit:	P
Number of Containers:	1
Type of Container:	Metal drums, barrels, kegs
Quantity Type:	Pounds
Federal Code:	D028
Year:	2019
EM Manifest ID:	550309
Generator EPA ID:	CA4890008986
Shipment Date:	2018-09-26
Manifest Number:	010629997JJK
Line Number:	8
Method Code:	H141
Quantity Tons:	0.02050
Quantity Waste:	41.000000
Quantity Unit:	P
Number of Containers:	1
Type of Container:	Metal drums, barrels, kegs
Quantity Type:	Pounds
Federal Code:	F002
Year:	2019
EM Manifest ID:	550309

Map ID
Direction
Distance
Elevation | Site | MAP FINDINGS | Database(s) | EDR ID Number / EPA ID Number

LAWRENCE BERKELEY NATIONAL LABORATORY (Continued) **S112836515**

Generator EPA ID:	CA4890008986
Shipment Date:	2018-09-26
Manifest Number:	010629997JJK
Line Number:	8
Method Code:	H141
Quantity Tons:	0.02050
Quantity Waste:	41.000000
Quantity Unit:	P
Number of Containers:	1
Type of Container:	Metal drums, barrels, kegs
Quantity Type:	Pounds
Federal Code:	F003

Year:	2019
EM Manifest ID:	550309
Generator EPA ID:	CA4890008986
Shipment Date:	2018-09-26
Manifest Number:	010629997JJK
Line Number:	8
Method Code:	H141
Quantity Tons:	0.02050
Quantity Waste:	41.000000
Quantity Unit:	P
Number of Containers:	1
Type of Container:	Metal drums, barrels, kegs
Quantity Type:	Pounds
Federal Code:	F005

Year:	2019
EM Manifest ID:	550309
Generator EPA ID:	CA4890008986
Shipment Date:	2018-09-26
Manifest Number:	010629997JJK
Line Number:	9
Method Code:	H141
Quantity Tons:	0.01700
Quantity Waste:	34.000000
Quantity Unit:	P
Number of Containers:	1
Type of Container:	Metal drums, barrels, kegs
Quantity Type:	Pounds
Federal Code:	D001

Year:	2019
EM Manifest ID:	550309
Generator EPA ID:	CA4890008986
Shipment Date:	2018-09-26
Manifest Number:	010629997JJK
Line Number:	9
Method Code:	H141
Quantity Tons:	0.01700
Quantity Waste:	34.000000
Quantity Unit:	P
Number of Containers:	1
Type of Container:	Metal drums, barrels, kegs
Quantity Type:	Pounds
Federal Code:	F003

Map ID
Direction
Distance
Elevation | Site | MAP FINDINGS | Database(s) | EDR ID Number / EPA ID Number

LAWRENCE BERKELEY NATIONAL LABORATORY (Continued) **S112836515**

Year:	2019
EM Manifest ID:	550309
Generator EPA ID:	CA4890008986
Shipment Date:	2018-09-26
Manifest Number:	010629997JJK
Line Number:	9
Method Code:	H141
Quantity Tons:	0.01700
Quantity Waste:	34.000000
Quantity Unit:	P
Number of Containers:	1
Type of Container:	Metal drums, barrels, kegs
Quantity Type:	Pounds
Federal Code:	F005

Year:	2019
EM Manifest ID:	550309
Generator EPA ID:	CA4890008986
Shipment Date:	2018-09-26
Manifest Number:	010629997JJK
Line Number:	10
Method Code:	H141
Quantity Tons:	0.09650
Quantity Waste:	193.000000
Quantity Unit:	P
Number of Containers:	1
Type of Container:	Fiber or plastic boxes, cartons, cases
Quantity Type:	Pounds
Federal Code:	D004

Year:	2019
EM Manifest ID:	550309
Generator EPA ID:	CA4890008986
Shipment Date:	2018-09-26
Manifest Number:	010629997JJK
Line Number:	10
Method Code:	H141
Quantity Tons:	0.09650
Quantity Waste:	193.000000
Quantity Unit:	P
Number of Containers:	1
Type of Container:	Fiber or plastic boxes, cartons, cases
Quantity Type:	Pounds
Federal Code:	D008

Year:	2019
EM Manifest ID:	550309
Generator EPA ID:	CA4890008986
Shipment Date:	2018-09-26
Manifest Number:	010629997JJK
Line Number:	10
Method Code:	H141
Quantity Tons:	0.09650
Quantity Waste:	193.000000
Quantity Unit:	P
Number of Containers:	1
Type of Container:	Fiber or plastic boxes, cartons, cases

Map ID
Direction
Distance
Elevation Site

MAP FINDINGS

Database(s) EDR ID Number EPA ID Number

LAWRENCE BERKELEY NATIONAL LABORATORY (Continued) **S112836515**

Quantity Type:	Pounds
Federal Code:	D010
Year:	2019
EM Manifest ID:	550309
Generator EPA ID:	CA4890008986
Shipment Date:	2018-09-26
Manifest Number:	010629997JJK
Line Number:	10
Method Code:	H141
Quantity Tons:	0.09650
Quantity Waste:	193.000000
Quantity Unit:	P
Number of Containers:	1
Type of Container:	Fiber or plastic boxes, cartons, cases
Quantity Type:	Pounds
Federal Code:	D011
Year:	2019
EM Manifest ID:	550309
Generator EPA ID:	CA4890008986
Shipment Date:	2018-09-26
Manifest Number:	010629997JJK
Line Number:	10
Method Code:	H141
Quantity Tons:	0.09650
Quantity Waste:	193.000000
Quantity Unit:	P
Number of Containers:	1
Type of Container:	Fiber or plastic boxes, cartons, cases
Quantity Type:	Pounds
Federal Code:	D019
Year:	2019
EM Manifest ID:	550309
Generator EPA ID:	CA4890008986
Shipment Date:	2018-09-26
Manifest Number:	010629997JJK
Line Number:	11
Method Code:	H141
Quantity Tons:	0.11300
Quantity Waste:	226.000000
Quantity Unit:	P
Number of Containers:	1
Type of Container:	Fiber or plastic boxes, cartons, cases
Quantity Type:	Pounds
Federal Code:	D008
Year:	2019
EM Manifest ID:	550309
Generator EPA ID:	CA4890008986
Shipment Date:	2018-09-26
Manifest Number:	010629997JJK
Line Number:	11
Method Code:	H141
Quantity Tons:	0.11300
Quantity Waste:	226.000000

Map ID
Direction
Distance
Elevation | Site | MAP FINDINGS | Database(s) | EDR ID Number / EPA ID Number

LAWRENCE BERKELEY NATIONAL LABORATORY (Continued) **S112836515**

Quantity Unit:	P
Number of Containers:	1
Type of Container:	Fiber or plastic boxes, cartons, cases
Quantity Type:	Pounds
Federal Code:	D011
Year:	2019
EM Manifest ID:	550309
Generator EPA ID:	CA4890008986
Shipment Date:	2018-09-26
Manifest Number:	010629997JJK
Line Number:	11
Method Code:	H141
Quantity Tons:	0.11300
Quantity Waste:	226.000000
Quantity Unit:	P
Number of Containers:	1
Type of Container:	Fiber or plastic boxes, cartons, cases
Quantity Type:	Pounds
Federal Code:	D022
Year:	2019
EM Manifest ID:	550309
Generator EPA ID:	CA4890008986
Shipment Date:	2018-09-26
Manifest Number:	010629997JJK
Line Number:	11
Method Code:	H141
Quantity Tons:	0.11300
Quantity Waste:	226.000000
Quantity Unit:	P
Number of Containers:	1
Type of Container:	Fiber or plastic boxes, cartons, cases
Quantity Type:	Pounds
Federal Code:	F004
Year:	2019
EM Manifest ID:	550309
Generator EPA ID:	CA4890008986
Shipment Date:	2018-09-26
Manifest Number:	010629997JJK
Line Number:	11
Method Code:	H141
Quantity Tons:	0.11300
Quantity Waste:	226.000000
Quantity Unit:	P
Number of Containers:	1
Type of Container:	Fiber or plastic boxes, cartons, cases
Quantity Type:	Pounds
Federal Code:	F005
Year:	2019
EM Manifest ID:	550309
Generator EPA ID:	CA4890008986
Shipment Date:	2018-09-26
Manifest Number:	010629997JJK
Line Number:	12

Map ID
Direction
Distance
Elevation | Site | MAP FINDINGS | Database(s) | EDR ID Number / EPA ID Number

LAWRENCE BERKELEY NATIONAL LABORATORY (Continued) **S112836515**

Method Code:	H141
Quantity Tons:	0.01800
Quantity Waste:	36.000000
Quantity Unit:	P
Number of Containers:	1
Type of Container:	Metal drums, barrels, kegs
Quantity Type:	Pounds
Federal Code:	D001
Year:	2019
EM Manifest ID:	550309
Generator EPA ID:	CA4890008986
Shipment Date:	2018-09-26
Manifest Number:	010629997JJK
Line Number:	12
Method Code:	H141
Quantity Tons:	0.01800
Quantity Waste:	36.000000
Quantity Unit:	P
Number of Containers:	1
Type of Container:	Metal drums, barrels, kegs
Quantity Type:	Pounds
Federal Code:	D022
Year:	2019
EM Manifest ID:	550309
Generator EPA ID:	CA4890008986
Shipment Date:	2018-09-26
Manifest Number:	010629997JJK
Line Number:	12
Method Code:	H141
Quantity Tons:	0.01800
Quantity Waste:	36.000000
Quantity Unit:	P
Number of Containers:	1
Type of Container:	Metal drums, barrels, kegs
Quantity Type:	Pounds
Federal Code:	F002
Year:	2019
EM Manifest ID:	550309
Generator EPA ID:	CA4890008986
Shipment Date:	2018-09-26
Manifest Number:	010629997JJK
Line Number:	12
Method Code:	H141
Quantity Tons:	0.01800
Quantity Waste:	36.000000
Quantity Unit:	P
Number of Containers:	1
Type of Container:	Metal drums, barrels, kegs
Quantity Type:	Pounds
Federal Code:	F003
Year:	2019
EM Manifest ID:	550309
Generator EPA ID:	CA4890008986

Map ID
Direction
Distance
Elevation Site

MAP FINDINGS

Database(s) EDR ID Number EPA ID Number

LAWRENCE BERKELEY NATIONAL LABORATORY (Continued) **S112836515**

Shipment Date:	2018-09-26
Manifest Number:	010629997JJK
Line Number:	12
Method Code:	H141
Quantity Tons:	0.01800
Quantity Waste:	36.000000
Quantity Unit:	P
Number of Containers:	1
Type of Container:	Metal drums, barrels, kegs
Quantity Type:	Pounds
Federal Code:	F005

Year:	2019
EM Manifest ID:	550309
Generator EPA ID:	CA4890008986
Shipment Date:	2018-09-26
Manifest Number:	010629997JJK
Line Number:	13
Method Code:	H141
Quantity Tons:	0.01800
Quantity Waste:	36.000000
Quantity Unit:	P
Number of Containers:	1
Type of Container:	Metal drums, barrels, kegs
Quantity Type:	Pounds
Federal Code:	D001

Year:	2019
EM Manifest ID:	550309
Generator EPA ID:	CA4890008986
Shipment Date:	2018-09-26
Manifest Number:	010629997JJK
Line Number:	13
Method Code:	H141
Quantity Tons:	0.01800
Quantity Waste:	36.000000
Quantity Unit:	P
Number of Containers:	1
Type of Container:	Metal drums, barrels, kegs
Quantity Type:	Pounds
Federal Code:	F002

Year:	2019
EM Manifest ID:	550309
Generator EPA ID:	CA4890008986
Shipment Date:	2018-09-26
Manifest Number:	010629997JJK
Line Number:	13
Method Code:	H141
Quantity Tons:	0.01800
Quantity Waste:	36.000000
Quantity Unit:	P
Number of Containers:	1
Type of Container:	Metal drums, barrels, kegs
Quantity Type:	Pounds
Federal Code:	F003

Map ID
Direction
Distance
Elevation | Site | MAP FINDINGS | Database(s) | EDR ID Number / EPA ID Number

LAWRENCE BERKELEY NATIONAL LABORATORY (Continued) **S112836515**

Year:	2019
EM Manifest ID:	550309
Generator EPA ID:	CA4890008986
Shipment Date:	2018-09-26
Manifest Number:	010629997JJK
Line Number:	14
Method Code:	H141
Quantity Tons:	0.02150
Quantity Waste:	43.000000
Quantity Unit:	P
Number of Containers:	1
Type of Container:	Metal drums, barrels, kegs
Quantity Type:	Pounds
Federal Code:	D001

Year:	2019
EM Manifest ID:	550309
Generator EPA ID:	CA4890008986
Shipment Date:	2018-09-26
Manifest Number:	010629997JJK
Line Number:	14
Method Code:	H141
Quantity Tons:	0.02150
Quantity Waste:	43.000000
Quantity Unit:	P
Number of Containers:	1
Type of Container:	Metal drums, barrels, kegs
Quantity Type:	Pounds
Federal Code:	D022

Year:	2019
EM Manifest ID:	550309
Generator EPA ID:	CA4890008986
Shipment Date:	2018-09-26
Manifest Number:	010629997JJK
Line Number:	14
Method Code:	H141
Quantity Tons:	0.02150
Quantity Waste:	43.000000
Quantity Unit:	P
Number of Containers:	1
Type of Container:	Metal drums, barrels, kegs
Quantity Type:	Pounds
Federal Code:	F002

Year:	2019
EM Manifest ID:	550309
Generator EPA ID:	CA4890008986
Shipment Date:	2018-09-26
Manifest Number:	010629997JJK
Line Number:	14
Method Code:	H141
Quantity Tons:	0.02150
Quantity Waste:	43.000000
Quantity Unit:	P
Number of Containers:	1
Type of Container:	Metal drums, barrels, kegs

Map ID
Direction
Distance
Elevation Site

MAP FINDINGS

Database(s) EDR ID Number EPA ID Number

LAWRENCE BERKELEY NATIONAL LABORATORY (Continued) **S112836515**

Quantity Type: Pounds
Federal Code: F003

Year: 2019
EM Manifest ID: 550309
Generator EPA ID: CA4890008986
Shipment Date: 2018-09-26
Manifest Number: 010629997JJK
Line Number: 14
Method Code: H141
Quantity Tons: 0.02150
Quantity Waste: 43.000000
Quantity Unit: P
Number of Containers: 1
Type of Container: Metal drums, barrels, kegs
Quantity Type: Pounds
Federal Code: F005

State:
Year: 2019
EM Manifest ID: 550309
Generator EPA ID: CA4890008986
Shipment Date: 2018-09-26
Manifest Number: 010629997JJK
Line Number: 5
Method Code: H141
Quantity Tons: 0.09500
Quantity Waste: 190.000000
Quantity Unit: P
Number of Containers: 1
Type of Container: Fiber or plastic boxes, cartons, cases
Quantity Type: Pounds
State Code: 352

Year: 2019
EM Manifest ID: 550309
Generator EPA ID: CA4890008986
Shipment Date: 2018-09-26
Manifest Number: 010629997JJK
Line Number: 6
Method Code: H141
Quantity Tons: 0.09500
Quantity Waste: 190.000000
Quantity Unit: P
Number of Containers: 1
Type of Container: Fiber or plastic boxes, cartons, cases
Quantity Type: Pounds
State Code: 352

Year: 2019
EM Manifest ID: 550309
Generator EPA ID: CA4890008986
Shipment Date: 2018-09-26
Manifest Number: 010629997JJK
Line Number: 6
Method Code: H141
Quantity Tons: 0.09500

Map ID
Direction
Distance
Elevation | Site | MAP FINDINGS | Database(s) | EDR ID Number / EPA ID Number

LAWRENCE BERKELEY NATIONAL LABORATORY (Continued) **S112836515**

Quantity Waste:	190.000000
Quantity Unit:	P
Number of Containers:	1
Type of Container:	Fiber or plastic boxes, cartons, cases
Quantity Type:	Pounds
State Code:	551
Year:	2019
EM Manifest ID:	550309
Generator EPA ID:	CA4890008986
Shipment Date:	2018-09-26
Manifest Number:	010629997JJK
Line Number:	7
Method Code:	H141
Quantity Tons:	0.01850
Quantity Waste:	37.000000
Quantity Unit:	P
Number of Containers:	1
Type of Container:	Fiberboard or plastic drums, barrels, kegs
Quantity Type:	Pounds
State Code:	351
Year:	2019
EM Manifest ID:	550309
Generator EPA ID:	CA4890008986
Shipment Date:	2018-09-26
Manifest Number:	010629997JJK
Line Number:	8
Method Code:	H141
Quantity Tons:	0.02050
Quantity Waste:	41.000000
Quantity Unit:	P
Number of Containers:	1
Type of Container:	Metal drums, barrels, kegs
Quantity Type:	Pounds
State Code:	741
Year:	2019
EM Manifest ID:	550309
Generator EPA ID:	CA4890008986
Shipment Date:	2018-09-26
Manifest Number:	010629997JJK
Line Number:	9
Method Code:	H141
Quantity Tons:	0.01700
Quantity Waste:	34.000000
Quantity Unit:	P
Number of Containers:	1
Type of Container:	Metal drums, barrels, kegs
Quantity Type:	Pounds
State Code:	726
Year:	2019
EM Manifest ID:	550309
Generator EPA ID:	CA4890008986
Shipment Date:	2018-09-26
Manifest Number:	010629997JJK

Map ID
Direction
Distance
Elevation | Site | MAP FINDINGS | Database(s) | EDR ID Number / EPA ID Number

LAWRENCE BERKELEY NATIONAL LABORATORY (Continued) **S112836515**

Line Number:	10
Method Code:	H141
Quantity Tons:	0.09650
Quantity Waste:	193.000000
Quantity Unit:	P
Number of Containers:	1
Type of Container:	Fiber or plastic boxes, cartons, cases
Quantity Type:	Pounds
State Code:	352
Year:	2019
EM Manifest ID:	550309
Generator EPA ID:	CA4890008986
Shipment Date:	2018-09-26
Manifest Number:	010629997JJK
Line Number:	11
Method Code:	H141
Quantity Tons:	0.11300
Quantity Waste:	226.000000
Quantity Unit:	P
Number of Containers:	1
Type of Container:	Fiber or plastic boxes, cartons, cases
Quantity Type:	Pounds
State Code:	551
Year:	2019
EM Manifest ID:	550309
Generator EPA ID:	CA4890008986
Shipment Date:	2018-09-26
Manifest Number:	010629997JJK
Line Number:	12
Method Code:	H141
Quantity Tons:	0.01800
Quantity Waste:	36.000000
Quantity Unit:	P
Number of Containers:	1
Type of Container:	Metal drums, barrels, kegs
Quantity Type:	Pounds
State Code:	741
Year:	2019
EM Manifest ID:	550309
Generator EPA ID:	CA4890008986
Shipment Date:	2018-09-26
Manifest Number:	010629997JJK
Line Number:	13
Method Code:	H141
Quantity Tons:	0.01800
Quantity Waste:	36.000000
Quantity Unit:	P
Number of Containers:	1
Type of Container:	Metal drums, barrels, kegs
Quantity Type:	Pounds
State Code:	741
Year:	2019
EM Manifest ID:	550309

Map ID
Direction
Distance
Elevation | Site | MAP FINDINGS | Database(s) | EDR ID Number / EPA ID Number

LAWRENCE BERKELEY NATIONAL LABORATORY (Continued) **S112836515**

Generator EPA ID:	CA4890008986
Shipment Date:	2018-09-26
Manifest Number:	010629997JJK
Line Number:	14
Method Code:	H141
Quantity Tons:	0.02150
Quantity Waste:	43.000000
Quantity Unit:	P
Number of Containers:	1
Type of Container:	Metal drums, barrels, kegs
Quantity Type:	Pounds
State Code:	741

Year:	2019
EM Manifest ID:	550309
Generator EPA ID:	CA4890008986
Shipment Date:	2018-09-26
Manifest Number:	010629997JJK
Line Number:	15
Method Code:	H141
Quantity Tons:	0.10250
Quantity Waste:	205.000000
Quantity Unit:	P
Number of Containers:	1
Type of Container:	Fiberboard or plastic drums, barrels, kegs
Quantity Type:	Pounds
State Code:	135

Year:	2019
EM Manifest ID:	550309
Generator EPA ID:	CA4890008986
Shipment Date:	2018-09-26
Manifest Number:	010629997JJK
Line Number:	16
Method Code:	H141
Quantity Tons:	0.74500
Quantity Waste:	1490.000000
Quantity Unit:	P
Number of Containers:	4
Type of Container:	Fiberboard or plastic drums, barrels, kegs
Quantity Type:	Pounds
State Code:	135

Year:	2019
EM Manifest ID:	550309
Generator EPA ID:	CA4890008986
Shipment Date:	2018-09-26
Manifest Number:	010629997JJK
Line Number:	17
Method Code:	H141
Quantity Tons:	0.02000
Quantity Waste:	40.000000
Quantity Unit:	P
Number of Containers:	2
Type of Container:	Fiberboard or plastic drums, barrels, kegs
Quantity Type:	Pounds
State Code:	512

Map ID
Direction
Distance
Elevation | Site | MAP FINDINGS | Database(s) | EDR ID Number EPA ID Number

LAWRENCE BERKELEY NATIONAL LABORATORY (Continued) **S112836515**

Year:	2019
EM Manifest ID:	550309
Generator EPA ID:	CA4890008986
Shipment Date:	2018-09-26
Manifest Number:	010629997JJK
Line Number:	18
Method Code:	H141
Quantity Tons:	0.11250
Quantity Waste:	225.000000
Quantity Unit:	P
Number of Containers:	1
Type of Container:	Fiberboard or plastic drums, barrels, kegs
Quantity Type:	Pounds
State Code:	132

Year:	2019
EM Manifest ID:	550309
Generator EPA ID:	CA4890008986
Shipment Date:	2018-09-26
Manifest Number:	010629997JJK
Line Number:	19
Method Code:	H141
Quantity Tons:	0.02000
Quantity Waste:	40.000000
Quantity Unit:	P
Number of Containers:	1
Type of Container:	Metal drums, barrels, kegs
Quantity Type:	Pounds
State Code:	352

Year:	2019
EM Manifest ID:	550309
Generator EPA ID:	CA4890008986
Shipment Date:	2018-09-26
Manifest Number:	010629997JJK
Line Number:	20
Method Code:	H141
Quantity Tons:	0.11250
Quantity Waste:	225.000000
Quantity Unit:	P
Number of Containers:	1
Type of Container:	Fiberboard or plastic drums, barrels, kegs
Quantity Type:	Pounds
State Code:	343

Year:	2019
EM Manifest ID:	642800
Shipment Date:	8/29/2019
Receipt Date:	9/17/2019
Manifest Number:	013900244FLE
Generator EPA ID:	CA4890008986
Name:	LAWRENCE BERKELEY NATIONAL LABORATORY
Address:	1 CYCLOTRON ROAD
Address 2:	Not reported
City:	BERKELEY
Zip:	94720

Map ID
Direction
Distance
Elevation | Site | MAP FINDINGS | Database(s) | EDR ID Number / EPA ID Number

LAWRENCE BERKELEY NATIONAL LABORATORY (Continued) **S112836515**

Telephone:	800-483-3718
Contact:	Chris Brandjes
Contact Telephone:	865-806-4168
Transporter 1 EPA ID:	MAD039322250
Transporter 1 Emergency Number:	Not reported
Transporter 2 EPA ID:	MOD095038998
Transporter 2 Emergency Number:	Not reported
TSDF EPA ID:	UTD991301748
TSDF Name:	Clean Harbors Grassy Mountain LLC
TSDF Address 1:	PO Box 22750
TSDF Address 2:	Not reported
TSDF City:	Salt Lake City
TSDF Zip:	84122
TSDF Telephone:	800-483-3718

Federal:

Year:	2019
EM Manifest ID:	642800
Generator EPA ID:	CA4890008986
Shipment Date:	2019-08-29
Manifest Number:	013900244FLE
Line Number:	2
Method Code:	H132
Quantity Tons:	0.03000
Quantity Waste:	60.000000
Quantity Unit:	P
Number of Containers:	1
Type of Container:	Fiberboard or plastic drums, barrels, kegs
Quantity Type:	Pounds
Federal Code:	D008

State:

Year:	2019
EM Manifest ID:	642800
Generator EPA ID:	CA4890008986
Shipment Date:	2019-08-29
Manifest Number:	013900244FLE
Line Number:	1
Method Code:	H132
Quantity Tons:	0.09918
Quantity Waste:	90.000000
Quantity Unit:	K
Number of Containers:	1
Type of Container:	Metal drums, barrels, kegs
Quantity Type:	Kilograms
State Code:	261

Year:	2019
EM Manifest ID:	642800
Generator EPA ID:	CA4890008986
Shipment Date:	2019-08-29
Manifest Number:	013900244FLE
Line Number:	2
Method Code:	H132
Quantity Tons:	0.03000
Quantity Waste:	60.000000
Quantity Unit:	P

Map ID
Direction
Distance
Elevation Site

MAP FINDINGS

Database(s) EDR ID Number EPA ID Number

LAWRENCE BERKELEY NATIONAL LABORATORY (Continued) **S112836515**

Number of Containers:	1
Type of Container:	Fiberboard or plastic drums, barrels, kegs
Quantity Type:	Pounds
State Code:	151

Year:	2019
EM Manifest ID:	625422
Shipment Date:	8/29/2019
Receipt Date:	9/4/2019
Manifest Number:	013900245FLE
Generator EPA ID:	CA4890008986
Name:	LAWRENCE BERKELEY NATIONAL LABORATORY
Address:	1 CYCLOTRON ROAD
Address 2:	Not reported
City:	BERKELEY
Zip:	94720
Telephone:	800-483-3718
Contact:	Chris Brandjes
Contact Telephone:	865-806-4168
Transporter 1 EPA ID:	MAD039322250
Transporter 1 Emergency Number:	Not reported
Transporter 2 EPA ID:	MAD039322250
Transporter 2 Emergency Number:	Not reported
TSDF EPA ID:	CAD059494310
TSDF Name:	Clean Harbors San Jose LLC
TSDF Address 1:	1021 Berryessa Road
TSDF Address 2:	Not reported
TSDF City:	San Jose
TSDF Zip:	95133
TSDF Telephone:	800-483-3718

Federal:

Year:	2019
EM Manifest ID:	625422
Generator EPA ID:	CA4890008986
Shipment Date:	2019-08-29
Manifest Number:	013900245FLE
Line Number:	1
Method Code:	H141
Quantity Tons:	0.01000
Quantity Waste:	20.000000
Quantity Unit:	P
Number of Containers:	1
Type of Container:	Fiberboard or plastic drums, barrels, kegs
Quantity Type:	Pounds
Federal Code:	D009

State:

Year:	2019
EM Manifest ID:	625422
Generator EPA ID:	CA4890008986
Shipment Date:	2019-08-29
Manifest Number:	013900245FLE
Line Number:	1
Method Code:	H141
Quantity Tons:	0.01000

Map ID
Direction
Distance
Elevation | Site | MAP FINDINGS | Database(s) | EDR ID Number / EPA ID Number

LAWRENCE BERKELEY NATIONAL LABORATORY (Continued) **S112836515**

Quantity Waste:	20.000000
Quantity Unit:	P
Number of Containers:	1
Type of Container:	Fiberboard or plastic drums, barrels, kegs
Quantity Type:	Pounds
State Code:	181

Year:	2019
EM Manifest ID:	550308
Shipment Date:	8/29/2018
Receipt Date:	9/12/2018
Manifest Number:	010629988JJK
Generator EPA ID:	CA4890008986
Name:	LAWRENCE BERKELEY NATIONAL LABORATORY
Address:	1 CYCLOTRON RD
Address 2:	Not reported
City:	BERKELEY
Zip:	94720-0000
Telephone:	800-483-3718
Contact:	Billy Johnson
Contact Telephone:	510-486-7674
Transporter 1 EPA ID:	MAD039322250
Transporter 1 Emergency Number:	Not reported
Transporter 2 EPA ID:	MAD039322250
Transporter 2 Emergency Number:	Not reported
TSDF EPA ID:	CAD059494310
TSDF Name:	Clean Harbors San Jose LLC
TSDF Address 1:	1021 Berryessa Road
TSDF Address 2:	Not reported
TSDF City:	San Jose
TSDF Zip:	95133
TSDF Telephone:	800-483-3718

Federal:

Year:	2019
EM Manifest ID:	550308
Generator EPA ID:	CA4890008986
Shipment Date:	2018-08-29
Manifest Number:	010629988JJK
Line Number:	5
Method Code:	H141
Quantity Tons:	0.00950
Quantity Waste:	19.000000
Quantity Unit:	P
Number of Containers:	1
Type of Container:	Metal drums, barrels, kegs
Quantity Type:	Pounds
Federal Code:	D001

Year:	2019
EM Manifest ID:	550308
Generator EPA ID:	CA4890008986
Shipment Date:	2018-08-29
Manifest Number:	010629988JJK
Line Number:	5
Method Code:	H141
Quantity Tons:	0.00950

Map ID
Direction
Distance
Elevation Site

MAP FINDINGS

Database(s) EDR ID Number EPA ID Number

LAWRENCE BERKELEY NATIONAL LABORATORY (Continued) **S112836515**

Quantity Waste:	19.000000
Quantity Unit:	P
Number of Containers:	1
Type of Container:	Metal drums, barrels, kegs
Quantity Type:	Pounds
Federal Code:	F002
Year:	2019
EM Manifest ID:	550308
Generator EPA ID:	CA4890008986
Shipment Date:	2018-08-29
Manifest Number:	010629988JJK
Line Number:	5
Method Code:	H141
Quantity Tons:	0.00950
Quantity Waste:	19.000000
Quantity Unit:	P
Number of Containers:	1
Type of Container:	Metal drums, barrels, kegs
Quantity Type:	Pounds
Federal Code:	F003
Year:	2019
EM Manifest ID:	550308
Generator EPA ID:	CA4890008986
Shipment Date:	2018-08-29
Manifest Number:	010629988JJK
Line Number:	5
Method Code:	H141
Quantity Tons:	0.00950
Quantity Waste:	19.000000
Quantity Unit:	P
Number of Containers:	1
Type of Container:	Metal drums, barrels, kegs
Quantity Type:	Pounds
Federal Code:	F005
Year:	2019
EM Manifest ID:	550308
Generator EPA ID:	CA4890008986
Shipment Date:	2018-08-29
Manifest Number:	010629988JJK
Line Number:	6
Method Code:	H141
Quantity Tons:	0.01400
Quantity Waste:	28.000000
Quantity Unit:	P
Number of Containers:	1
Type of Container:	Metal drums, barrels, kegs
Quantity Type:	Pounds
Federal Code:	D001
Year:	2019
EM Manifest ID:	550308
Generator EPA ID:	CA4890008986
Shipment Date:	2018-08-29
Manifest Number:	010629988JJK

Map ID
Direction
Distance
Elevation | Site | MAP FINDINGS | Database(s) | EDR ID Number
EPA ID Number

LAWRENCE BERKELEY NATIONAL LABORATORY (Continued) **S112836515**

Line Number:	6
Method Code:	H141
Quantity Tons:	0.01400
Quantity Waste:	28.000000
Quantity Unit:	P
Number of Containers:	1
Type of Container:	Metal drums, barrels, kegs
Quantity Type:	Pounds
Federal Code:	F002
Year:	2019
EM Manifest ID:	550308
Generator EPA ID:	CA4890008986
Shipment Date:	2018-08-29
Manifest Number:	010629988JJK
Line Number:	6
Method Code:	H141
Quantity Tons:	0.01400
Quantity Waste:	28.000000
Quantity Unit:	P
Number of Containers:	1
Type of Container:	Metal drums, barrels, kegs
Quantity Type:	Pounds
Federal Code:	F003
Year:	2019
EM Manifest ID:	550308
Generator EPA ID:	CA4890008986
Shipment Date:	2018-08-29
Manifest Number:	010629988JJK
Line Number:	6
Method Code:	H141
Quantity Tons:	0.01400
Quantity Waste:	28.000000
Quantity Unit:	P
Number of Containers:	1
Type of Container:	Metal drums, barrels, kegs
Quantity Type:	Pounds
Federal Code:	F005
Year:	2019
EM Manifest ID:	550308
Generator EPA ID:	CA4890008986
Shipment Date:	2018-08-29
Manifest Number:	010629988JJK
Line Number:	7
Method Code:	H141
Quantity Tons:	0.02000
Quantity Waste:	40.000000
Quantity Unit:	P
Number of Containers:	1
Type of Container:	Metal drums, barrels, kegs
Quantity Type:	Pounds
Federal Code:	D001
Year:	2019
EM Manifest ID:	550308

Map ID
Direction
Distance
Elevation | Site | MAP FINDINGS | Database(s) | EDR ID Number / EPA ID Number

LAWRENCE BERKELEY NATIONAL LABORATORY (Continued) **S112836515**

Generator EPA ID:	CA4890008986
Shipment Date:	2018-08-29
Manifest Number:	010629988JJK
Line Number:	7
Method Code:	H141
Quantity Tons:	0.02000
Quantity Waste:	40.000000
Quantity Unit:	P
Number of Containers:	1
Type of Container:	Metal drums, barrels, kegs
Quantity Type:	Pounds
Federal Code:	F002

Year:	2019
EM Manifest ID:	550308
Generator EPA ID:	CA4890008986
Shipment Date:	2018-08-29
Manifest Number:	010629988JJK
Line Number:	7
Method Code:	H141
Quantity Tons:	0.02000
Quantity Waste:	40.000000
Quantity Unit:	P
Number of Containers:	1
Type of Container:	Metal drums, barrels, kegs
Quantity Type:	Pounds
Federal Code:	F003

Year:	2019
EM Manifest ID:	550308
Generator EPA ID:	CA4890008986
Shipment Date:	2018-08-29
Manifest Number:	010629988JJK
Line Number:	8
Method Code:	H141
Quantity Tons:	0.01800
Quantity Waste:	36.000000
Quantity Unit:	P
Number of Containers:	1
Type of Container:	Metal drums, barrels, kegs
Quantity Type:	Pounds
Federal Code:	D001

Year:	2019
EM Manifest ID:	550308
Generator EPA ID:	CA4890008986
Shipment Date:	2018-08-29
Manifest Number:	010629988JJK
Line Number:	8
Method Code:	H141
Quantity Tons:	0.01800
Quantity Waste:	36.000000
Quantity Unit:	P
Number of Containers:	1
Type of Container:	Metal drums, barrels, kegs
Quantity Type:	Pounds
Federal Code:	D022

Map ID
Direction
Distance
Elevation | Site | MAP FINDINGS | Database(s) | EDR ID Number / EPA ID Number

LAWRENCE BERKELEY NATIONAL LABORATORY (Continued) **S112836515**

Year:	2019
EM Manifest ID:	550308
Generator EPA ID:	CA4890008986
Shipment Date:	2018-08-29
Manifest Number:	010629988JJK
Line Number:	8
Method Code:	H141
Quantity Tons:	0.01800
Quantity Waste:	36.000000
Quantity Unit:	P
Number of Containers:	1
Type of Container:	Metal drums, barrels, kegs
Quantity Type:	Pounds
Federal Code:	F002

Year:	2019
EM Manifest ID:	550308
Generator EPA ID:	CA4890008986
Shipment Date:	2018-08-29
Manifest Number:	010629988JJK
Line Number:	8
Method Code:	H141
Quantity Tons:	0.01800
Quantity Waste:	36.000000
Quantity Unit:	P
Number of Containers:	1
Type of Container:	Metal drums, barrels, kegs
Quantity Type:	Pounds
Federal Code:	F003

Year:	2019
EM Manifest ID:	550308
Generator EPA ID:	CA4890008986
Shipment Date:	2018-08-29
Manifest Number:	010629988JJK
Line Number:	8
Method Code:	H141
Quantity Tons:	0.01800
Quantity Waste:	36.000000
Quantity Unit:	P
Number of Containers:	1
Type of Container:	Metal drums, barrels, kegs
Quantity Type:	Pounds
Federal Code:	F005

Year:	2019
EM Manifest ID:	550308
Generator EPA ID:	CA4890008986
Shipment Date:	2018-08-29
Manifest Number:	010629988JJK
Line Number:	10
Method Code:	H141
Quantity Tons:	0.05400
Quantity Waste:	108.000000
Quantity Unit:	P
Number of Containers:	3
Type of Container:	Fiberboard or plastic drums, barrels, kegs

Map ID
Direction
Distance
Elevation | Site | MAP FINDINGS | Database(s) | EDR ID Number / EPA ID Number

LAWRENCE BERKELEY NATIONAL LABORATORY (Continued) **S112836515**

Quantity Type:	Pounds
Federal Code:	D001
Year:	2019
EM Manifest ID:	550308
Generator EPA ID:	CA4890008986
Shipment Date:	2018-08-29
Manifest Number:	010629988JJK
Line Number:	10
Method Code:	H141
Quantity Tons:	0.05400
Quantity Waste:	108.000000
Quantity Unit:	P
Number of Containers:	3
Type of Container:	Fiberboard or plastic drums, barrels, kegs
Quantity Type:	Pounds
Federal Code:	D002
Year:	2019
EM Manifest ID:	550308
Generator EPA ID:	CA4890008986
Shipment Date:	2018-08-29
Manifest Number:	010629988JJK
Line Number:	11
Method Code:	H141
Quantity Tons:	0.09750
Quantity Waste:	195.000000
Quantity Unit:	P
Number of Containers:	1
Type of Container:	Fiber or plastic boxes, cartons, cases
Quantity Type:	Pounds
Federal Code:	D004
Year:	2019
EM Manifest ID:	550308
Generator EPA ID:	CA4890008986
Shipment Date:	2018-08-29
Manifest Number:	010629988JJK
Line Number:	11
Method Code:	H141
Quantity Tons:	0.09750
Quantity Waste:	195.000000
Quantity Unit:	P
Number of Containers:	1
Type of Container:	Fiber or plastic boxes, cartons, cases
Quantity Type:	Pounds
Federal Code:	D008
Year:	2019
EM Manifest ID:	550308
Generator EPA ID:	CA4890008986
Shipment Date:	2018-08-29
Manifest Number:	010629988JJK
Line Number:	11
Method Code:	H141
Quantity Tons:	0.09750
Quantity Waste:	195.000000

Map ID
Direction
Distance
Elevation | Site | MAP FINDINGS | Database(s) | EDR ID Number
EPA ID Number

LAWRENCE BERKELEY NATIONAL LABORATORY (Continued) **S112836515**

Quantity Unit:	P
Number of Containers:	1
Type of Container:	Fiber or plastic boxes, cartons, cases
Quantity Type:	Pounds
Federal Code:	D011
Year:	2019
EM Manifest ID:	550308
Generator EPA ID:	CA4890008986
Shipment Date:	2018-08-29
Manifest Number:	010629988JJK
Line Number:	11
Method Code:	H141
Quantity Tons:	0.09750
Quantity Waste:	195.000000
Quantity Unit:	P
Number of Containers:	1
Type of Container:	Fiber or plastic boxes, cartons, cases
Quantity Type:	Pounds
Federal Code:	D022
Year:	2019
EM Manifest ID:	550308
Generator EPA ID:	CA4890008986
Shipment Date:	2018-08-29
Manifest Number:	010629988JJK
Line Number:	11
Method Code:	H141
Quantity Tons:	0.09750
Quantity Waste:	195.000000
Quantity Unit:	P
Number of Containers:	1
Type of Container:	Fiber or plastic boxes, cartons, cases
Quantity Type:	Pounds
Federal Code:	F005
Year:	2019
EM Manifest ID:	550308
Generator EPA ID:	CA4890008986
Shipment Date:	2018-08-29
Manifest Number:	010629988JJK
Line Number:	12
Method Code:	H141
Quantity Tons:	0.08750
Quantity Waste:	175.000000
Quantity Unit:	P
Number of Containers:	1
Type of Container:	Fiber or plastic boxes, cartons, cases
Quantity Type:	Pounds
Federal Code:	D005
Year:	2019
EM Manifest ID:	550308
Generator EPA ID:	CA4890008986
Shipment Date:	2018-08-29
Manifest Number:	010629988JJK
Line Number:	12

Map ID
Direction
Distance
Elevation | Site | MAP FINDINGS | Database(s) | EDR ID Number EPA ID Number

LAWRENCE BERKELEY NATIONAL LABORATORY (Continued) **S112836515**

Method Code:	H141
Quantity Tons:	0.08750
Quantity Waste:	175.000000
Quantity Unit:	P
Number of Containers:	1
Type of Container:	Fiber or plastic boxes, cartons, cases
Quantity Type:	Pounds
Federal Code:	D008
Year:	2019
EM Manifest ID:	550308
Generator EPA ID:	CA4890008986
Shipment Date:	2018-08-29
Manifest Number:	010629988JJK
Line Number:	12
Method Code:	H141
Quantity Tons:	0.08750
Quantity Waste:	175.000000
Quantity Unit:	P
Number of Containers:	1
Type of Container:	Fiber or plastic boxes, cartons, cases
Quantity Type:	Pounds
Federal Code:	D011
Year:	2019
EM Manifest ID:	550308
Generator EPA ID:	CA4890008986
Shipment Date:	2018-08-29
Manifest Number:	010629988JJK
Line Number:	12
Method Code:	H141
Quantity Tons:	0.08750
Quantity Waste:	175.000000
Quantity Unit:	P
Number of Containers:	1
Type of Container:	Fiber or plastic boxes, cartons, cases
Quantity Type:	Pounds
Federal Code:	D022
Year:	2019
EM Manifest ID:	550308
Generator EPA ID:	CA4890008986
Shipment Date:	2018-08-29
Manifest Number:	010629988JJK
Line Number:	12
Method Code:	H141
Quantity Tons:	0.08750
Quantity Waste:	175.000000
Quantity Unit:	P
Number of Containers:	1
Type of Container:	Fiber or plastic boxes, cartons, cases
Quantity Type:	Pounds
Federal Code:	D025
Year:	2019
EM Manifest ID:	550308
Generator EPA ID:	CA4890008986

Map ID
Direction
Distance
Elevation | Site | MAP FINDINGS | Database(s) | EDR ID Number EPA ID Number

LAWRENCE BERKELEY NATIONAL LABORATORY (Continued) **S112836515**

Shipment Date:	2018-08-29
Manifest Number:	010629988JJK
Line Number:	13
Method Code:	H141
Quantity Tons:	0.09300
Quantity Waste:	186.000000
Quantity Unit:	P
Number of Containers:	1
Type of Container:	Fiber or plastic boxes, cartons, cases
Quantity Type:	Pounds
Federal Code:	D006

Year:	2019
EM Manifest ID:	550308
Generator EPA ID:	CA4890008986
Shipment Date:	2018-08-29
Manifest Number:	010629988JJK
Line Number:	13
Method Code:	H141
Quantity Tons:	0.09300
Quantity Waste:	186.000000
Quantity Unit:	P
Number of Containers:	1
Type of Container:	Fiber or plastic boxes, cartons, cases
Quantity Type:	Pounds
Federal Code:	D008

Year:	2019
EM Manifest ID:	550308
Generator EPA ID:	CA4890008986
Shipment Date:	2018-08-29
Manifest Number:	010629988JJK
Line Number:	13
Method Code:	H141
Quantity Tons:	0.09300
Quantity Waste:	186.000000
Quantity Unit:	P
Number of Containers:	1
Type of Container:	Fiber or plastic boxes, cartons, cases
Quantity Type:	Pounds
Federal Code:	F005

Year:	2019
EM Manifest ID:	550308
Generator EPA ID:	CA4890008986
Shipment Date:	2018-08-29
Manifest Number:	010629988JJK
Line Number:	14
Method Code:	H141
Quantity Tons:	0.09000
Quantity Waste:	180.000000
Quantity Unit:	P
Number of Containers:	1
Type of Container:	Fiber or plastic boxes, cartons, cases
Quantity Type:	Pounds
Federal Code:	D006

Map ID
Direction
Distance
Elevation | Site | MAP FINDINGS | Database(s) | EDR ID Number
EPA ID Number

LAWRENCE BERKELEY NATIONAL LABORATORY (Continued) **S112836515**

Year:	2019
EM Manifest ID:	550308
Generator EPA ID:	CA4890008986
Shipment Date:	2018-08-29
Manifest Number:	010629988JJK
Line Number:	14
Method Code:	H141
Quantity Tons:	0.09000
Quantity Waste:	180.000000
Quantity Unit:	P
Number of Containers:	1
Type of Container:	Fiber or plastic boxes, cartons, cases
Quantity Type:	Pounds
Federal Code:	D008

Year:	2019
EM Manifest ID:	550308
Generator EPA ID:	CA4890008986
Shipment Date:	2018-08-29
Manifest Number:	010629988JJK
Line Number:	14
Method Code:	H141
Quantity Tons:	0.09000
Quantity Waste:	180.000000
Quantity Unit:	P
Number of Containers:	1
Type of Container:	Fiber or plastic boxes, cartons, cases
Quantity Type:	Pounds
Federal Code:	D022

Year:	2019
EM Manifest ID:	550308
Generator EPA ID:	CA4890008986
Shipment Date:	2018-08-29
Manifest Number:	010629988JJK
Line Number:	14
Method Code:	H141
Quantity Tons:	0.09000
Quantity Waste:	180.000000
Quantity Unit:	P
Number of Containers:	1
Type of Container:	Fiber or plastic boxes, cartons, cases
Quantity Type:	Pounds
Federal Code:	F002

Year:	2019
EM Manifest ID:	550308
Generator EPA ID:	CA4890008986
Shipment Date:	2018-08-29
Manifest Number:	010629988JJK
Line Number:	14
Method Code:	H141
Quantity Tons:	0.09000
Quantity Waste:	180.000000
Quantity Unit:	P
Number of Containers:	1
Type of Container:	Fiber or plastic boxes, cartons, cases

Map ID
Direction
Distance
Elevation Site

MAP FINDINGS

Database(s) EDR ID Number EPA ID Number

LAWRENCE BERKELEY NATIONAL LABORATORY (Continued) **S112836515**

Quantity Type:	Pounds
Federal Code:	F005
Year:	2019
EM Manifest ID:	550308
Generator EPA ID:	CA4890008986
Shipment Date:	2018-08-29
Manifest Number:	010629988JJK
Line Number:	15
Method Code:	H141
Quantity Tons:	0.02000
Quantity Waste:	40.000000
Quantity Unit:	P
Number of Containers:	1
Type of Container:	Metal drums, barrels, kegs
Quantity Type:	Pounds
Federal Code:	D001
Year:	2019
EM Manifest ID:	550308
Generator EPA ID:	CA4890008986
Shipment Date:	2018-08-29
Manifest Number:	010629988JJK
Line Number:	15
Method Code:	H141
Quantity Tons:	0.02000
Quantity Waste:	40.000000
Quantity Unit:	P
Number of Containers:	1
Type of Container:	Metal drums, barrels, kegs
Quantity Type:	Pounds
Federal Code:	D022
Year:	2019
EM Manifest ID:	550308
Generator EPA ID:	CA4890008986
Shipment Date:	2018-08-29
Manifest Number:	010629988JJK
Line Number:	15
Method Code:	H141
Quantity Tons:	0.02000
Quantity Waste:	40.000000
Quantity Unit:	P
Number of Containers:	1
Type of Container:	Metal drums, barrels, kegs
Quantity Type:	Pounds
Federal Code:	F003
Year:	2019
EM Manifest ID:	550308
Generator EPA ID:	CA4890008986
Shipment Date:	2018-08-29
Manifest Number:	010629988JJK
Line Number:	16
Method Code:	H141
Quantity Tons:	0.01850
Quantity Waste:	37.000000

Map ID
Direction
Distance
Elevation | Site | MAP FINDINGS | Database(s) | EDR ID Number EPA ID Number

LAWRENCE BERKELEY NATIONAL LABORATORY (Continued) **S112836515**

Quantity Unit:	P
Number of Containers:	1
Type of Container:	Metal drums, barrels, kegs
Quantity Type:	Pounds
Federal Code:	D001
Year:	2019
EM Manifest ID:	550308
Generator EPA ID:	CA4890008986
Shipment Date:	2018-08-29
Manifest Number:	010629988JJK
Line Number:	16
Method Code:	H141
Quantity Tons:	0.01850
Quantity Waste:	37.000000
Quantity Unit:	P
Number of Containers:	1
Type of Container:	Metal drums, barrels, kegs
Quantity Type:	Pounds
Federal Code:	F003
Year:	2019
EM Manifest ID:	550308
Generator EPA ID:	CA4890008986
Shipment Date:	2018-08-29
Manifest Number:	010629988JJK
Line Number:	16
Method Code:	H141
Quantity Tons:	0.01850
Quantity Waste:	37.000000
Quantity Unit:	P
Number of Containers:	1
Type of Container:	Metal drums, barrels, kegs
Quantity Type:	Pounds
Federal Code:	F005
Year:	2019
EM Manifest ID:	550308
Generator EPA ID:	CA4890008986
Shipment Date:	2018-08-29
Manifest Number:	010629988JJK
Line Number:	17
Method Code:	H141
Quantity Tons:	0.02200
Quantity Waste:	44.000000
Quantity Unit:	P
Number of Containers:	1
Type of Container:	Metal drums, barrels, kegs
Quantity Type:	Pounds
Federal Code:	D001
Year:	2019
EM Manifest ID:	550308
Generator EPA ID:	CA4890008986
Shipment Date:	2018-08-29
Manifest Number:	010629988JJK
Line Number:	17

Map ID
Direction
Distance
Elevation | Site | MAP FINDINGS | Database(s) | EDR ID Number / EPA ID Number

LAWRENCE BERKELEY NATIONAL LABORATORY (Continued) **S112836515**

Method Code:	H141
Quantity Tons:	0.02200
Quantity Waste:	44.000000
Quantity Unit:	P
Number of Containers:	1
Type of Container:	Metal drums, barrels, kegs
Quantity Type:	Pounds
Federal Code:	D022
Year:	2019
EM Manifest ID:	550308
Generator EPA ID:	CA4890008986
Shipment Date:	2018-08-29
Manifest Number:	010629988JJK
Line Number:	17
Method Code:	H141
Quantity Tons:	0.02200
Quantity Waste:	44.000000
Quantity Unit:	P
Number of Containers:	1
Type of Container:	Metal drums, barrels, kegs
Quantity Type:	Pounds
Federal Code:	F002
Year:	2019
EM Manifest ID:	550308
Generator EPA ID:	CA4890008986
Shipment Date:	2018-08-29
Manifest Number:	010629988JJK
Line Number:	17
Method Code:	H141
Quantity Tons:	0.02200
Quantity Waste:	44.000000
Quantity Unit:	P
Number of Containers:	1
Type of Container:	Metal drums, barrels, kegs
Quantity Type:	Pounds
Federal Code:	F003
Year:	2019
EM Manifest ID:	550308
Generator EPA ID:	CA4890008986
Shipment Date:	2018-08-29
Manifest Number:	010629988JJK
Line Number:	18
Method Code:	H141
Quantity Tons:	0.01250
Quantity Waste:	25.000000
Quantity Unit:	P
Number of Containers:	1
Type of Container:	Metal drums, barrels, kegs
Quantity Type:	Pounds
Federal Code:	D001
Year:	2019
EM Manifest ID:	550308
Generator EPA ID:	CA4890008986

Map ID
Direction
Distance
Elevation | Site | MAP FINDINGS | Database(s) | EDR ID Number / EPA ID Number

LAWRENCE BERKELEY NATIONAL LABORATORY (Continued) **S112836515**

Shipment Date:	2018-08-29
Manifest Number:	010629988JJK
Line Number:	18
Method Code:	H141
Quantity Tons:	0.01250
Quantity Waste:	25.000000
Quantity Unit:	P
Number of Containers:	1
Type of Container:	Metal drums, barrels, kegs
Quantity Type:	Pounds
Federal Code:	F002

Year:	2019
EM Manifest ID:	550308
Generator EPA ID:	CA4890008986
Shipment Date:	2018-08-29
Manifest Number:	010629988JJK
Line Number:	18
Method Code:	H141
Quantity Tons:	0.01250
Quantity Waste:	25.000000
Quantity Unit:	P
Number of Containers:	1
Type of Container:	Metal drums, barrels, kegs
Quantity Type:	Pounds
Federal Code:	F003

Year:	2019
EM Manifest ID:	550308
Generator EPA ID:	CA4890008986
Shipment Date:	2018-08-29
Manifest Number:	010629988JJK
Line Number:	18
Method Code:	H141
Quantity Tons:	0.01250
Quantity Waste:	25.000000
Quantity Unit:	P
Number of Containers:	1
Type of Container:	Metal drums, barrels, kegs
Quantity Type:	Pounds
Federal Code:	F005

Year:	2019
EM Manifest ID:	550308
Generator EPA ID:	CA4890008986
Shipment Date:	2018-08-29
Manifest Number:	010629988JJK
Line Number:	19
Method Code:	H141
Quantity Tons:	0.02050
Quantity Waste:	41.000000
Quantity Unit:	P
Number of Containers:	1
Type of Container:	Metal drums, barrels, kegs
Quantity Type:	Pounds
Federal Code:	D001

Map ID
Direction
Distance
Elevation Site

MAP FINDINGS

Database(s) EDR ID Number EPA ID Number

LAWRENCE BERKELEY NATIONAL LABORATORY (Continued) **S112836515**

Year:	2019
EM Manifest ID:	550308
Generator EPA ID:	CA4890008986
Shipment Date:	2018-08-29
Manifest Number:	010629988JJK
Line Number:	19
Method Code:	H141
Quantity Tons:	0.02050
Quantity Waste:	41.000000
Quantity Unit:	P
Number of Containers:	1
Type of Container:	Metal drums, barrels, kegs
Quantity Type:	Pounds
Federal Code:	F002

Year:	2019
EM Manifest ID:	550308
Generator EPA ID:	CA4890008986
Shipment Date:	2018-08-29
Manifest Number:	010629988JJK
Line Number:	19
Method Code:	H141
Quantity Tons:	0.02050
Quantity Waste:	41.000000
Quantity Unit:	P
Number of Containers:	1
Type of Container:	Metal drums, barrels, kegs
Quantity Type:	Pounds
Federal Code:	F003

Year:	2019
EM Manifest ID:	550308
Generator EPA ID:	CA4890008986
Shipment Date:	2018-08-29
Manifest Number:	010629988JJK
Line Number:	19
Method Code:	H141
Quantity Tons:	0.02050
Quantity Waste:	41.000000
Quantity Unit:	P
Number of Containers:	1
Type of Container:	Metal drums, barrels, kegs
Quantity Type:	Pounds
Federal Code:	F005

Year:	2019
EM Manifest ID:	550308
Generator EPA ID:	CA4890008986
Shipment Date:	2018-08-29
Manifest Number:	010629988JJK
Line Number:	20
Method Code:	H141
Quantity Tons:	0.09400
Quantity Waste:	188.000000
Quantity Unit:	P
Number of Containers:	1
Type of Container:	Fiber or plastic boxes, cartons, cases

LAWRENCE BERKELEY NATIONAL LABORATORY (Continued) **S112836515**

Quantity Type:	Pounds
Federal Code:	D004
Year:	2019
EM Manifest ID:	550308
Generator EPA ID:	CA4890008986
Shipment Date:	2018-08-29
Manifest Number:	010629988JJK
Line Number:	20
Method Code:	H141
Quantity Tons:	0.09400
Quantity Waste:	188.000000
Quantity Unit:	P
Number of Containers:	1
Type of Container:	Fiber or plastic boxes, cartons, cases
Quantity Type:	Pounds
Federal Code:	D008
Year:	2019
EM Manifest ID:	550308
Generator EPA ID:	CA4890008986
Shipment Date:	2018-08-29
Manifest Number:	010629988JJK
Line Number:	20
Method Code:	H141
Quantity Tons:	0.09400
Quantity Waste:	188.000000
Quantity Unit:	P
Number of Containers:	1
Type of Container:	Fiber or plastic boxes, cartons, cases
Quantity Type:	Pounds
Federal Code:	D010
Year:	2019
EM Manifest ID:	550308
Generator EPA ID:	CA4890008986
Shipment Date:	2018-08-29
Manifest Number:	010629988JJK
Line Number:	20
Method Code:	H141
Quantity Tons:	0.09400
Quantity Waste:	188.000000
Quantity Unit:	P
Number of Containers:	1
Type of Container:	Fiber or plastic boxes, cartons, cases
Quantity Type:	Pounds
Federal Code:	D022
Year:	2019
EM Manifest ID:	550308
Generator EPA ID:	CA4890008986
Shipment Date:	2018-08-29
Manifest Number:	010629988JJK
Line Number:	20
Method Code:	H141
Quantity Tons:	0.09400
Quantity Waste:	188.000000

Map ID
Direction
Distance
Elevation | Site | MAP FINDINGS | Database(s) | EDR ID Number
EPA ID Number

LAWRENCE BERKELEY NATIONAL LABORATORY (Continued) **S112836515**

Quantity Unit: P
Number of Containers: 1
Type of Container: Fiber or plastic boxes, cartons, cases
Quantity Type: Pounds
Federal Code: F005

State:
Year: 2019
EM Manifest ID: 550308
Generator EPA ID: CA4890008986
Shipment Date: 2018-08-29
Manifest Number: 010629988JJK
Line Number: 5
Method Code: H141
Quantity Tons: 0.00950
Quantity Waste: 19.000000
Quantity Unit: P
Number of Containers: 1
Type of Container: Metal drums, barrels, kegs
Quantity Type: Pounds
State Code: 741

Year: 2019
EM Manifest ID: 550308
Generator EPA ID: CA4890008986
Shipment Date: 2018-08-29
Manifest Number: 010629988JJK
Line Number: 6
Method Code: H141
Quantity Tons: 0.01400
Quantity Waste: 28.000000
Quantity Unit: P
Number of Containers: 1
Type of Container: Metal drums, barrels, kegs
Quantity Type: Pounds
State Code: 741

Year: 2019
EM Manifest ID: 550308
Generator EPA ID: CA4890008986
Shipment Date: 2018-08-29
Manifest Number: 010629988JJK
Line Number: 7
Method Code: H141
Quantity Tons: 0.02000
Quantity Waste: 40.000000
Quantity Unit: P
Number of Containers: 1
Type of Container: Metal drums, barrels, kegs
Quantity Type: Pounds
State Code: 741

Year: 2019
EM Manifest ID: 550308
Generator EPA ID: CA4890008986
Shipment Date: 2018-08-29
Manifest Number: 010629988JJK

Map ID
Direction
Distance
Elevation | Site | MAP FINDINGS | Database(s) | EDR ID Number EPA ID Number

LAWRENCE BERKELEY NATIONAL LABORATORY (Continued) **S112836515**

Line Number:	8
Method Code:	H141
Quantity Tons:	0.01800
Quantity Waste:	36.000000
Quantity Unit:	P
Number of Containers:	1
Type of Container:	Metal drums, barrels, kegs
Quantity Type:	Pounds
State Code:	741
Year:	2019
EM Manifest ID:	550308
Generator EPA ID:	CA4890008986
Shipment Date:	2018-08-29
Manifest Number:	010629988JJK
Line Number:	9
Method Code:	H141
Quantity Tons:	0.01550
Quantity Waste:	31.000000
Quantity Unit:	P
Number of Containers:	1
Type of Container:	Metal drums, barrels, kegs
Quantity Type:	Pounds
State Code:	741
Year:	2019
EM Manifest ID:	550308
Generator EPA ID:	CA4890008986
Shipment Date:	2018-08-29
Manifest Number:	010629988JJK
Line Number:	10
Method Code:	H141
Quantity Tons:	0.05400
Quantity Waste:	108.000000
Quantity Unit:	P
Number of Containers:	3
Type of Container:	Fiberboard or plastic drums, barrels, kegs
Quantity Type:	Pounds
State Code:	791
Year:	2019
EM Manifest ID:	550308
Generator EPA ID:	CA4890008986
Shipment Date:	2018-08-29
Manifest Number:	010629988JJK
Line Number:	11
Method Code:	H141
Quantity Tons:	0.09750
Quantity Waste:	195.000000
Quantity Unit:	P
Number of Containers:	1
Type of Container:	Fiber or plastic boxes, cartons, cases
Quantity Type:	Pounds
State Code:	352
Year:	2019
EM Manifest ID:	550308

Map ID
Direction
Distance
Elevation | Site | MAP FINDINGS | Database(s) | EDR ID Number
EPA ID Number

LAWRENCE BERKELEY NATIONAL LABORATORY (Continued) **S112836515**

Generator EPA ID:	CA4890008986
Shipment Date:	2018-08-29
Manifest Number:	010629988JJK
Line Number:	12
Method Code:	H141
Quantity Tons:	0.08750
Quantity Waste:	175.000000
Quantity Unit:	P
Number of Containers:	1
Type of Container:	Fiber or plastic boxes, cartons, cases
Quantity Type:	Pounds
State Code:	751

Year:	2019
EM Manifest ID:	550308
Generator EPA ID:	CA4890008986
Shipment Date:	2018-08-29
Manifest Number:	010629988JJK
Line Number:	13
Method Code:	H141
Quantity Tons:	0.09300
Quantity Waste:	186.000000
Quantity Unit:	P
Number of Containers:	1
Type of Container:	Fiber or plastic boxes, cartons, cases
Quantity Type:	Pounds
State Code:	352

Year:	2019
EM Manifest ID:	550308
Generator EPA ID:	CA4890008986
Shipment Date:	2018-08-29
Manifest Number:	010629988JJK
Line Number:	13
Method Code:	H141
Quantity Tons:	0.09300
Quantity Waste:	186.000000
Quantity Unit:	P
Number of Containers:	1
Type of Container:	Fiber or plastic boxes, cartons, cases
Quantity Type:	Pounds
State Code:	513

Year:	2019
EM Manifest ID:	550308
Generator EPA ID:	CA4890008986
Shipment Date:	2018-08-29
Manifest Number:	010629988JJK
Line Number:	14
Method Code:	H141
Quantity Tons:	0.09000
Quantity Waste:	180.000000
Quantity Unit:	P
Number of Containers:	1
Type of Container:	Fiber or plastic boxes, cartons, cases
Quantity Type:	Pounds
State Code:	352

Map ID
Direction
Distance
Elevation | Site | MAP FINDINGS | Database(s) | EDR ID Number / EPA ID Number

LAWRENCE BERKELEY NATIONAL LABORATORY (Continued) **S112836515**

Year:	2019
EM Manifest ID:	550308
Generator EPA ID:	CA4890008986
Shipment Date:	2018-08-29
Manifest Number:	010629988JJK
Line Number:	15
Method Code:	H141
Quantity Tons:	0.02000
Quantity Waste:	40.000000
Quantity Unit:	P
Number of Containers:	1
Type of Container:	Metal drums, barrels, kegs
Quantity Type:	Pounds
State Code:	741

Year:	2019
EM Manifest ID:	550308
Generator EPA ID:	CA4890008986
Shipment Date:	2018-08-29
Manifest Number:	010629988JJK
Line Number:	16
Method Code:	H141
Quantity Tons:	0.01850
Quantity Waste:	37.000000
Quantity Unit:	P
Number of Containers:	1
Type of Container:	Metal drums, barrels, kegs
Quantity Type:	Pounds
State Code:	551

Year:	2019
EM Manifest ID:	550308
Generator EPA ID:	CA4890008986
Shipment Date:	2018-08-29
Manifest Number:	010629988JJK
Line Number:	17
Method Code:	H141
Quantity Tons:	0.02200
Quantity Waste:	44.000000
Quantity Unit:	P
Number of Containers:	1
Type of Container:	Metal drums, barrels, kegs
Quantity Type:	Pounds
State Code:	741

Year:	2019
EM Manifest ID:	550308
Generator EPA ID:	CA4890008986
Shipment Date:	2018-08-29
Manifest Number:	010629988JJK
Line Number:	18
Method Code:	H141
Quantity Tons:	0.01250
Quantity Waste:	25.000000
Quantity Unit:	P
Number of Containers:	1
Type of Container:	Metal drums, barrels, kegs

LAWRENCE BERKELEY NATIONAL LABORATORY (Continued) **S112836515**

Quantity Type:	Pounds
State Code:	741
Year:	2019
EM Manifest ID:	550308
Generator EPA ID:	CA4890008986
Shipment Date:	2018-08-29
Manifest Number:	010629988JJK
Line Number:	19
Method Code:	H141
Quantity Tons:	0.02050
Quantity Waste:	41.000000
Quantity Unit:	P
Number of Containers:	1
Type of Container:	Metal drums, barrels, kegs
Quantity Type:	Pounds
State Code:	551
Year:	2019
EM Manifest ID:	550308
Generator EPA ID:	CA4890008986
Shipment Date:	2018-08-29
Manifest Number:	010629988JJK
Line Number:	20
Method Code:	H141
Quantity Tons:	0.09400
Quantity Waste:	188.000000
Quantity Unit:	P
Number of Containers:	1
Type of Container:	Fiber or plastic boxes, cartons, cases
Quantity Type:	Pounds
State Code:	352
Year:	2019
EM Manifest ID:	550308
Generator EPA ID:	CA4890008986
Shipment Date:	2018-08-29
Manifest Number:	010629988JJK
Line Number:	21
Method Code:	H141
Quantity Tons:	0.01150
Quantity Waste:	23.000000
Quantity Unit:	P
Number of Containers:	1
Type of Container:	Fiberboard or plastic drums, barrels, kegs
Quantity Type:	Pounds
State Code:	512
Year:	2019
EM Manifest ID:	550308
Generator EPA ID:	CA4890008986
Shipment Date:	2018-08-29
Manifest Number:	010629988JJK
Line Number:	22
Method Code:	H141
Quantity Tons:	0.01150
Quantity Waste:	23.000000

Map ID
Direction
Distance
Elevation Site

MAP FINDINGS

Database(s) EDR ID Number EPA ID Number

LAWRENCE BERKELEY NATIONAL LABORATORY (Continued) **S112836515**

Quantity Unit:	P
Number of Containers:	1
Type of Container:	Fiberboard or plastic drums, barrels, kegs
Quantity Type:	Pounds
State Code:	512
Year:	2019
EM Manifest ID:	550308
Generator EPA ID:	CA4890008986
Shipment Date:	2018-08-29
Manifest Number:	010629988JJK
Line Number:	23
Method Code:	H141
Quantity Tons:	0.03750
Quantity Waste:	75.000000
Quantity Unit:	P
Number of Containers:	1
Type of Container:	Metal drums, barrels, kegs
Quantity Type:	Pounds
State Code:	223
Year:	2019
EM Manifest ID:	498022
Shipment Date:	8/29/2018
Receipt Date:	9/17/2018
Manifest Number:	010629987JJK
Generator EPA ID:	CA4890008986
Name:	LAWRENCE BERKELEY NATIONAL LABORATORY
Address:	1 CYCLOTRON RD
Address 2:	Not reported
City:	BERKELEY
Zip:	94720-0000
Telephone:	800-483-3718
Contact:	Billy Johnson
Contact Telephone:	510-486-7674
Transporter 1 EPA ID:	MAD039322250
Transporter 1 Emergency Number:	Not reported
Transporter 2 EPA ID:	MOD095038998
Transporter 2 Emergency Number:	Not reported
TSDF EPA ID:	UTD981552177
TSDF Name:	Clean Harbors Aragonite LLC
TSDF Address 1:	PO Box 1339
TSDF Address 2:	Not reported
TSDF City:	Grantsville
TSDF Zip:	84029
TSDF Telephone:	800-483-3718

Federal:

Year:	2019
EM Manifest ID:	498022
Generator EPA ID:	CA4890008986
Shipment Date:	2018-08-29
Manifest Number:	010629987JJK
Line Number:	1
Method Code:	H040
Quantity Tons:	0.00050
Quantity Waste:	1.000000

Map ID
Direction
Distance
Elevation Site

MAP FINDINGS

Database(s) EDR ID Number EPA ID Number

LAWRENCE BERKELEY NATIONAL LABORATORY (Continued) **S112836515**

Quantity Unit:	P
Number of Containers:	1
Type of Container:	Fiberboard or plastic drums, barrels, kegs
Quantity Type:	Pounds
Federal Code:	P105
Year:	2019
EM Manifest ID:	498022
Generator EPA ID:	CA4890008986
Shipment Date:	2018-08-29
Manifest Number:	010629987JJK
Line Number:	2
Method Code:	H040
Quantity Tons:	0.00100
Quantity Waste:	2.000000
Quantity Unit:	P
Number of Containers:	1
Type of Container:	Fiberboard or plastic drums, barrels, kegs
Quantity Type:	Pounds
Federal Code:	D003
Year:	2019
EM Manifest ID:	498022
Generator EPA ID:	CA4890008986
Shipment Date:	2018-08-29
Manifest Number:	010629987JJK
Line Number:	3
Method Code:	H040
Quantity Tons:	0.00150
Quantity Waste:	3.000000
Quantity Unit:	P
Number of Containers:	1
Type of Container:	Fiber or plastic boxes, cartons, cases
Quantity Type:	Pounds
Federal Code:	D001
Year:	2019
EM Manifest ID:	498022
Generator EPA ID:	CA4890008986
Shipment Date:	2018-08-29
Manifest Number:	010629987JJK
Line Number:	3
Method Code:	H040
Quantity Tons:	0.00150
Quantity Waste:	3.000000
Quantity Unit:	P
Number of Containers:	1
Type of Container:	Fiber or plastic boxes, cartons, cases
Quantity Type:	Pounds
Federal Code:	U156
Year:	2019
EM Manifest ID:	498022
Generator EPA ID:	CA4890008986
Shipment Date:	2018-08-29
Manifest Number:	010629987JJK
Line Number:	4

Map ID
Direction
Distance
Elevation | Site | MAP FINDINGS | Database(s) | EDR ID Number
EPA ID Number

LAWRENCE BERKELEY NATIONAL LABORATORY (Continued) **S112836515**

Method Code:	H040
Quantity Tons:	0.00100
Quantity Waste:	2.000000
Quantity Unit:	P
Number of Containers:	1
Type of Container:	Fiberboard or plastic drums, barrels, kegs
Quantity Type:	Pounds
Federal Code:	D001
Year:	2019
EM Manifest ID:	498022
Generator EPA ID:	CA4890008986
Shipment Date:	2018-08-29
Manifest Number:	010629987JJK
Line Number:	5
Method Code:	H040
Quantity Tons:	0.00050
Quantity Waste:	1.000000
Quantity Unit:	P
Number of Containers:	1
Type of Container:	Fiberboard or plastic drums, barrels, kegs
Quantity Type:	Pounds
Federal Code:	D001
Year:	2019
EM Manifest ID:	498022
Generator EPA ID:	CA4890008986
Shipment Date:	2018-08-29
Manifest Number:	010629987JJK
Line Number:	6
Method Code:	H040
Quantity Tons:	0.00050
Quantity Waste:	1.000000
Quantity Unit:	P
Number of Containers:	1
Type of Container:	Fiber or plastic boxes, cartons, cases
Quantity Type:	Pounds
Federal Code:	P005
Year:	2019
EM Manifest ID:	498022
Generator EPA ID:	CA4890008986
Shipment Date:	2018-08-29
Manifest Number:	010629987JJK
Line Number:	7
Method Code:	H040
Quantity Tons:	0.00050
Quantity Waste:	1.000000
Quantity Unit:	P
Number of Containers:	1
Type of Container:	Fiberboard or plastic drums, barrels, kegs
Quantity Type:	Pounds
Federal Code:	D001
Year:	2019
EM Manifest ID:	498022
Generator EPA ID:	CA4890008986

Map ID
Direction
Distance
Elevation | Site | MAP FINDINGS | Database(s) | EDR ID Number / EPA ID Number

LAWRENCE BERKELEY NATIONAL LABORATORY (Continued) **S112836515**

Shipment Date:	2018-08-29
Manifest Number:	010629987JJK
Line Number:	7
Method Code:	H040
Quantity Tons:	0.00050
Quantity Waste:	1.000000
Quantity Unit:	P
Number of Containers:	1
Type of Container:	Fiberboard or plastic drums, barrels, kegs
Quantity Type:	Pounds
Federal Code:	D035

Year:	2019
EM Manifest ID:	498022
Generator EPA ID:	CA4890008986
Shipment Date:	2018-08-29
Manifest Number:	010629987JJK
Line Number:	8
Method Code:	H040
Quantity Tons:	0.00050
Quantity Waste:	1.000000
Quantity Unit:	P
Number of Containers:	1
Type of Container:	Fiber or plastic boxes, cartons, cases
Quantity Type:	Pounds
Federal Code:	P003

Year:	2019
EM Manifest ID:	498022
Generator EPA ID:	CA4890008986
Shipment Date:	2018-08-29
Manifest Number:	010629987JJK
Line Number:	9
Method Code:	H040
Quantity Tons:	0.00050
Quantity Waste:	1.000000
Quantity Unit:	P
Number of Containers:	1
Type of Container:	Fiberboard or plastic drums, barrels, kegs
Quantity Type:	Pounds
Federal Code:	D001

Year:	2019
EM Manifest ID:	498022
Generator EPA ID:	CA4890008986
Shipment Date:	2018-08-29
Manifest Number:	010629987JJK
Line Number:	9
Method Code:	H040
Quantity Tons:	0.00050
Quantity Waste:	1.000000
Quantity Unit:	P
Number of Containers:	1
Type of Container:	Fiberboard or plastic drums, barrels, kegs
Quantity Type:	Pounds
Federal Code:	D003

Map ID
Direction
Distance
Elevation | Site | MAP FINDINGS | Database(s) | EDR ID Number
EPA ID Number

LAWRENCE BERKELEY NATIONAL LABORATORY (Continued) **S112836515**

Year:	2019
EM Manifest ID:	498022
Generator EPA ID:	CA4890008986
Shipment Date:	2018-08-29
Manifest Number:	010629987JJK
Line Number:	10
Method Code:	H040
Quantity Tons:	0.00050
Quantity Waste:	1.000000
Quantity Unit:	P
Number of Containers:	1
Type of Container:	Fiberboard or plastic drums, barrels, kegs
Quantity Type:	Pounds
Federal Code:	D001

Year:	2019
EM Manifest ID:	498022
Generator EPA ID:	CA4890008986
Shipment Date:	2018-08-29
Manifest Number:	010629987JJK
Line Number:	11
Method Code:	H040
Quantity Tons:	0.00250
Quantity Waste:	5.000000
Quantity Unit:	P
Number of Containers:	1
Type of Container:	Fiberboard or plastic drums, barrels, kegs
Quantity Type:	Pounds
Federal Code:	D001

Year:	2019
EM Manifest ID:	498022
Generator EPA ID:	CA4890008986
Shipment Date:	2018-08-29
Manifest Number:	010629987JJK
Line Number:	11
Method Code:	H040
Quantity Tons:	0.00250
Quantity Waste:	5.000000
Quantity Unit:	P
Number of Containers:	1
Type of Container:	Fiberboard or plastic drums, barrels, kegs
Quantity Type:	Pounds
Federal Code:	D002

Year:	2019
EM Manifest ID:	498022
Generator EPA ID:	CA4890008986
Shipment Date:	2018-08-29
Manifest Number:	010629987JJK
Line Number:	12
Method Code:	H040
Quantity Tons:	0.00050
Quantity Waste:	1.000000
Quantity Unit:	P
Number of Containers:	1
Type of Container:	Fiberboard or plastic drums, barrels, kegs

Map ID
Direction
Distance
Elevation | Site | MAP FINDINGS | Database(s) | EDR ID Number / EPA ID Number

LAWRENCE BERKELEY NATIONAL LABORATORY (Continued) **S112836515**

Quantity Type:	Pounds
Federal Code:	D001
Year:	2019
EM Manifest ID:	498022
Generator EPA ID:	CA4890008986
Shipment Date:	2018-08-29
Manifest Number:	010629987JJK
Line Number:	12
Method Code:	H040
Quantity Tons:	0.00050
Quantity Waste:	1.000000
Quantity Unit:	P
Number of Containers:	1
Type of Container:	Fiberboard or plastic drums, barrels, kegs
Quantity Type:	Pounds
Federal Code:	D002
Year:	2019
EM Manifest ID:	498022
Generator EPA ID:	CA4890008986
Shipment Date:	2018-08-29
Manifest Number:	010629987JJK
Line Number:	12
Method Code:	H040
Quantity Tons:	0.00050
Quantity Waste:	1.000000
Quantity Unit:	P
Number of Containers:	1
Type of Container:	Fiberboard or plastic drums, barrels, kegs
Quantity Type:	Pounds
Federal Code:	U123
Year:	2019
EM Manifest ID:	498022
Generator EPA ID:	CA4890008986
Shipment Date:	2018-08-29
Manifest Number:	010629987JJK
Line Number:	13
Method Code:	H040
Quantity Tons:	0.00950
Quantity Waste:	19.000000
Quantity Unit:	P
Number of Containers:	1
Type of Container:	Fiberboard or plastic drums, barrels, kegs
Quantity Type:	Pounds
Federal Code:	D004
Year:	2019
EM Manifest ID:	498022
Generator EPA ID:	CA4890008986
Shipment Date:	2018-08-29
Manifest Number:	010629987JJK
Line Number:	13
Method Code:	H040
Quantity Tons:	0.00950
Quantity Waste:	19.000000

Map ID
Direction
Distance
Elevation | Site | MAP FINDINGS | Database(s) | EDR ID Number / EPA ID Number

LAWRENCE BERKELEY NATIONAL LABORATORY (Continued) **S112836515**

Quantity Unit:	P
Number of Containers:	1
Type of Container:	Fiberboard or plastic drums, barrels, kegs
Quantity Type:	Pounds
Federal Code:	D006
Year:	2019
EM Manifest ID:	498022
Generator EPA ID:	CA4890008986
Shipment Date:	2018-08-29
Manifest Number:	010629987JJK
Line Number:	13
Method Code:	H040
Quantity Tons:	0.00950
Quantity Waste:	19.000000
Quantity Unit:	P
Number of Containers:	1
Type of Container:	Fiberboard or plastic drums, barrels, kegs
Quantity Type:	Pounds
Federal Code:	D008
Year:	2019
EM Manifest ID:	498022
Generator EPA ID:	CA4890008986
Shipment Date:	2018-08-29
Manifest Number:	010629987JJK
Line Number:	13
Method Code:	H040
Quantity Tons:	0.00950
Quantity Waste:	19.000000
Quantity Unit:	P
Number of Containers:	1
Type of Container:	Fiberboard or plastic drums, barrels, kegs
Quantity Type:	Pounds
Federal Code:	D010
Year:	2019
EM Manifest ID:	498022
Generator EPA ID:	CA4890008986
Shipment Date:	2018-08-29
Manifest Number:	010629987JJK
Line Number:	13
Method Code:	H040
Quantity Tons:	0.00950
Quantity Waste:	19.000000
Quantity Unit:	P
Number of Containers:	1
Type of Container:	Fiberboard or plastic drums, barrels, kegs
Quantity Type:	Pounds
Federal Code:	D011
Year:	2019
EM Manifest ID:	498022
Generator EPA ID:	CA4890008986
Shipment Date:	2018-08-29
Manifest Number:	010629987JJK
Line Number:	14

Map ID
Direction
Distance
Elevation | Site | MAP FINDINGS | Database(s) | EDR ID Number / EPA ID Number

LAWRENCE BERKELEY NATIONAL LABORATORY (Continued) **S112836515**

Method Code:	H040
Quantity Tons:	0.06350
Quantity Waste:	127.000000
Quantity Unit:	P
Number of Containers:	1
Type of Container:	Fiberboard or plastic drums, barrels, kegs
Quantity Type:	Pounds
Federal Code:	D001
Year:	2019
EM Manifest ID:	498022
Generator EPA ID:	CA4890008986
Shipment Date:	2018-08-29
Manifest Number:	010629987JJK
Line Number:	14
Method Code:	H040
Quantity Tons:	0.06350
Quantity Waste:	127.000000
Quantity Unit:	P
Number of Containers:	1
Type of Container:	Fiberboard or plastic drums, barrels, kegs
Quantity Type:	Pounds
Federal Code:	D011
Year:	2019
EM Manifest ID:	498022
Generator EPA ID:	CA4890008986
Shipment Date:	2018-08-29
Manifest Number:	010629987JJK
Line Number:	14
Method Code:	H040
Quantity Tons:	0.06350
Quantity Waste:	127.000000
Quantity Unit:	P
Number of Containers:	1
Type of Container:	Fiberboard or plastic drums, barrels, kegs
Quantity Type:	Pounds
Federal Code:	D022
Year:	2019
EM Manifest ID:	498022
Generator EPA ID:	CA4890008986
Shipment Date:	2018-08-29
Manifest Number:	010629987JJK
Line Number:	14
Method Code:	H040
Quantity Tons:	0.06350
Quantity Waste:	127.000000
Quantity Unit:	P
Number of Containers:	1
Type of Container:	Fiberboard or plastic drums, barrels, kegs
Quantity Type:	Pounds
Federal Code:	F003
Year:	2019
EM Manifest ID:	498022
Generator EPA ID:	CA4890008986

Map ID
Direction
Distance
Elevation | Site | MAP FINDINGS | Database(s) | EDR ID Number EPA ID Number

LAWRENCE BERKELEY NATIONAL LABORATORY (Continued) **S112836515**

Shipment Date:	2018-08-29
Manifest Number:	010629987JJK
Line Number:	14
Method Code:	H040
Quantity Tons:	0.06350
Quantity Waste:	127.000000
Quantity Unit:	P
Number of Containers:	1
Type of Container:	Fiberboard or plastic drums, barrels, kegs
Quantity Type:	Pounds
Federal Code:	F005

Year:	2019
EM Manifest ID:	498022
Generator EPA ID:	CA4890008986
Shipment Date:	2018-08-29
Manifest Number:	010629987JJK
Line Number:	15
Method Code:	H040
Quantity Tons:	0.06550
Quantity Waste:	131.000000
Quantity Unit:	P
Number of Containers:	1
Type of Container:	Fiberboard or plastic drums, barrels, kegs
Quantity Type:	Pounds
Federal Code:	D002

Year:	2019
EM Manifest ID:	498022
Generator EPA ID:	CA4890008986
Shipment Date:	2018-08-29
Manifest Number:	010629987JJK
Line Number:	15
Method Code:	H040
Quantity Tons:	0.06550
Quantity Waste:	131.000000
Quantity Unit:	P
Number of Containers:	1
Type of Container:	Fiberboard or plastic drums, barrels, kegs
Quantity Type:	Pounds
Federal Code:	D026

Year:	2019
EM Manifest ID:	498022
Generator EPA ID:	CA4890008986
Shipment Date:	2018-08-29
Manifest Number:	010629987JJK
Line Number:	15
Method Code:	H040
Quantity Tons:	0.06550
Quantity Waste:	131.000000
Quantity Unit:	P
Number of Containers:	1
Type of Container:	Fiberboard or plastic drums, barrels, kegs
Quantity Type:	Pounds
Federal Code:	F002

Map ID
Direction
Distance
Elevation | Site | MAP FINDINGS | Database(s) | EDR ID Number / EPA ID Number

LAWRENCE BERKELEY NATIONAL LABORATORY (Continued) **S112836515**

Year:	2019
EM Manifest ID:	498022
Generator EPA ID:	CA4890008986
Shipment Date:	2018-08-29
Manifest Number:	010629987JJK
Line Number:	16
Method Code:	H040
Quantity Tons:	0.00100
Quantity Waste:	2.000000
Quantity Unit:	P
Number of Containers:	1
Type of Container:	Fiberboard or plastic drums, barrels, kegs
Quantity Type:	Pounds
Federal Code:	D008

Year:	2019
EM Manifest ID:	498022
Generator EPA ID:	CA4890008986
Shipment Date:	2018-08-29
Manifest Number:	010629987JJK
Line Number:	16
Method Code:	H040
Quantity Tons:	0.00100
Quantity Waste:	2.000000
Quantity Unit:	P
Number of Containers:	1
Type of Container:	Fiberboard or plastic drums, barrels, kegs
Quantity Type:	Pounds
Federal Code:	D009

Year:	2019
EM Manifest ID:	498022
Generator EPA ID:	CA4890008986
Shipment Date:	2018-08-29
Manifest Number:	010629987JJK
Line Number:	16
Method Code:	H040
Quantity Tons:	0.00100
Quantity Waste:	2.000000
Quantity Unit:	P
Number of Containers:	1
Type of Container:	Fiberboard or plastic drums, barrels, kegs
Quantity Type:	Pounds
Federal Code:	D011

Year:	2019
EM Manifest ID:	498022
Generator EPA ID:	CA4890008986
Shipment Date:	2018-08-29
Manifest Number:	010629987JJK
Line Number:	16
Method Code:	H040
Quantity Tons:	0.00100
Quantity Waste:	2.000000
Quantity Unit:	P
Number of Containers:	1
Type of Container:	Fiberboard or plastic drums, barrels, kegs

Map ID
Direction
Distance
Elevation Site

MAP FINDINGS

Database(s) EDR ID Number EPA ID Number

LAWRENCE BERKELEY NATIONAL LABORATORY (Continued) **S112836515**

Quantity Type:	Pounds
Federal Code:	D022
Year:	2019
EM Manifest ID:	498022
Generator EPA ID:	CA4890008986
Shipment Date:	2018-08-29
Manifest Number:	010629987JJK
Line Number:	16
Method Code:	H040
Quantity Tons:	0.00100
Quantity Waste:	2.000000
Quantity Unit:	P
Number of Containers:	1
Type of Container:	Fiberboard or plastic drums, barrels, kegs
Quantity Type:	Pounds
Federal Code:	F004
Year:	2019
EM Manifest ID:	498022
Generator EPA ID:	CA4890008986
Shipment Date:	2018-08-29
Manifest Number:	010629987JJK
Line Number:	17
Method Code:	H040
Quantity Tons:	0.05550
Quantity Waste:	111.000000
Quantity Unit:	P
Number of Containers:	1
Type of Container:	Metal drums, barrels, kegs
Quantity Type:	Pounds
Federal Code:	D004
Year:	2019
EM Manifest ID:	498022
Generator EPA ID:	CA4890008986
Shipment Date:	2018-08-29
Manifest Number:	010629987JJK
Line Number:	17
Method Code:	H040
Quantity Tons:	0.05550
Quantity Waste:	111.000000
Quantity Unit:	P
Number of Containers:	1
Type of Container:	Metal drums, barrels, kegs
Quantity Type:	Pounds
Federal Code:	D008
Year:	2019
EM Manifest ID:	498022
Generator EPA ID:	CA4890008986
Shipment Date:	2018-08-29
Manifest Number:	010629987JJK
Line Number:	17
Method Code:	H040
Quantity Tons:	0.05550
Quantity Waste:	111.000000

Map ID
Direction
Distance
Elevation | Site | MAP FINDINGS | Database(s) | EDR ID Number / EPA ID Number

LAWRENCE BERKELEY NATIONAL LABORATORY (Continued) **S112836515**

Quantity Unit:	P
Number of Containers:	1
Type of Container:	Metal drums, barrels, kegs
Quantity Type:	Pounds
Federal Code:	D010
Year:	2019
EM Manifest ID:	498022
Generator EPA ID:	CA4890008986
Shipment Date:	2018-08-29
Manifest Number:	010629987JJK
Line Number:	17
Method Code:	H040
Quantity Tons:	0.05550
Quantity Waste:	111.000000
Quantity Unit:	P
Number of Containers:	1
Type of Container:	Metal drums, barrels, kegs
Quantity Type:	Pounds
Federal Code:	D011
Year:	2019
EM Manifest ID:	498022
Generator EPA ID:	CA4890008986
Shipment Date:	2018-08-29
Manifest Number:	010629987JJK
Line Number:	17
Method Code:	H040
Quantity Tons:	0.05550
Quantity Waste:	111.000000
Quantity Unit:	P
Number of Containers:	1
Type of Container:	Metal drums, barrels, kegs
Quantity Type:	Pounds
Federal Code:	D022
Year:	2019
EM Manifest ID:	498022
Generator EPA ID:	CA4890008986
Shipment Date:	2018-08-29
Manifest Number:	010629987JJK
Line Number:	18
Method Code:	H040
Quantity Tons:	0.02000
Quantity Waste:	40.000000
Quantity Unit:	P
Number of Containers:	1
Type of Container:	Fiberboard or plastic drums, barrels, kegs
Quantity Type:	Pounds
Federal Code:	D001
Year:	2019
EM Manifest ID:	498022
Generator EPA ID:	CA4890008986
Shipment Date:	2018-08-29
Manifest Number:	010629987JJK
Line Number:	18

Map ID
Direction
Distance
Elevation | Site | MAP FINDINGS | Database(s) | EDR ID Number / EPA ID Number

LAWRENCE BERKELEY NATIONAL LABORATORY (Continued) **S112836515**

Method Code:	H040
Quantity Tons:	0.02000
Quantity Waste:	40.000000
Quantity Unit:	P
Number of Containers:	1
Type of Container:	Fiberboard or plastic drums, barrels, kegs
Quantity Type:	Pounds
Federal Code:	D009
Year:	2019
EM Manifest ID:	498022
Generator EPA ID:	CA4890008986
Shipment Date:	2018-08-29
Manifest Number:	010629987JJK
Line Number:	18
Method Code:	H040
Quantity Tons:	0.02000
Quantity Waste:	40.000000
Quantity Unit:	P
Number of Containers:	1
Type of Container:	Fiberboard or plastic drums, barrels, kegs
Quantity Type:	Pounds
Federal Code:	D022
Year:	2019
EM Manifest ID:	498022
Generator EPA ID:	CA4890008986
Shipment Date:	2018-08-29
Manifest Number:	010629987JJK
Line Number:	18
Method Code:	H040
Quantity Tons:	0.02000
Quantity Waste:	40.000000
Quantity Unit:	P
Number of Containers:	1
Type of Container:	Fiberboard or plastic drums, barrels, kegs
Quantity Type:	Pounds
Federal Code:	F003
Year:	2019
EM Manifest ID:	498022
Generator EPA ID:	CA4890008986
Shipment Date:	2018-08-29
Manifest Number:	010629987JJK
Line Number:	18
Method Code:	H040
Quantity Tons:	0.02000
Quantity Waste:	40.000000
Quantity Unit:	P
Number of Containers:	1
Type of Container:	Fiberboard or plastic drums, barrels, kegs
Quantity Type:	Pounds
Federal Code:	F005
Year:	2019
EM Manifest ID:	498022
Generator EPA ID:	CA4890008986

Map ID
Direction
Distance
Elevation | Site | MAP FINDINGS | Database(s) | EDR ID Number EPA ID Number

LAWRENCE BERKELEY NATIONAL LABORATORY (Continued) **S112836515**

Shipment Date:	2018-08-29
Manifest Number:	010629987JJK
Line Number:	19
Method Code:	H040
Quantity Tons:	0.02250
Quantity Waste:	45.000000
Quantity Unit:	P
Number of Containers:	1
Type of Container:	Fiberboard or plastic drums, barrels, kegs
Quantity Type:	Pounds
Federal Code:	D001

Year:	2019
EM Manifest ID:	498022
Generator EPA ID:	CA4890008986
Shipment Date:	2018-08-29
Manifest Number:	010629987JJK
Line Number:	19
Method Code:	H040
Quantity Tons:	0.02250
Quantity Waste:	45.000000
Quantity Unit:	P
Number of Containers:	1
Type of Container:	Fiberboard or plastic drums, barrels, kegs
Quantity Type:	Pounds
Federal Code:	U117

Year:	2019
EM Manifest ID:	498022
Generator EPA ID:	CA4890008986
Shipment Date:	2018-08-29
Manifest Number:	010629987JJK
Line Number:	19
Method Code:	H040
Quantity Tons:	0.02250
Quantity Waste:	45.000000
Quantity Unit:	P
Number of Containers:	1
Type of Container:	Fiberboard or plastic drums, barrels, kegs
Quantity Type:	Pounds
Federal Code:	U213

Year:	2019
EM Manifest ID:	498022
Generator EPA ID:	CA4890008986
Shipment Date:	2018-08-29
Manifest Number:	010629987JJK
Line Number:	20
Method Code:	H040
Quantity Tons:	0.08550
Quantity Waste:	171.000000
Quantity Unit:	P
Number of Containers:	1
Type of Container:	Fiberboard or plastic drums, barrels, kegs
Quantity Type:	Pounds
Federal Code:	D002

Map ID
Direction
Distance
Elevation | Site | MAP FINDINGS | Database(s) | EDR ID Number / EPA ID Number

LAWRENCE BERKELEY NATIONAL LABORATORY (Continued) **S112836515**

Year:	2019
EM Manifest ID:	498022
Generator EPA ID:	CA4890008986
Shipment Date:	2018-08-29
Manifest Number:	010629987JJK
Line Number:	20
Method Code:	H040
Quantity Tons:	0.08550
Quantity Waste:	171.000000
Quantity Unit:	P
Number of Containers:	1
Type of Container:	Fiberboard or plastic drums, barrels, kegs
Quantity Type:	Pounds
Federal Code:	D010

Year:	2019
EM Manifest ID:	498022
Generator EPA ID:	CA4890008986
Shipment Date:	2018-08-29
Manifest Number:	010629987JJK
Line Number:	20
Method Code:	H040
Quantity Tons:	0.08550
Quantity Waste:	171.000000
Quantity Unit:	P
Number of Containers:	1
Type of Container:	Fiberboard or plastic drums, barrels, kegs
Quantity Type:	Pounds
Federal Code:	D011

Year:	2019
EM Manifest ID:	498022
Generator EPA ID:	CA4890008986
Shipment Date:	2018-08-29
Manifest Number:	010629987JJK
Line Number:	21
Method Code:	H040
Quantity Tons:	0.00600
Quantity Waste:	12.000000
Quantity Unit:	P
Number of Containers:	1
Type of Container:	Fiberboard or plastic drums, barrels, kegs
Quantity Type:	Pounds
Federal Code:	D001

Year:	2019
EM Manifest ID:	498022
Generator EPA ID:	CA4890008986
Shipment Date:	2018-08-29
Manifest Number:	010629987JJK
Line Number:	21
Method Code:	H040
Quantity Tons:	0.00600
Quantity Waste:	12.000000
Quantity Unit:	P
Number of Containers:	1
Type of Container:	Fiberboard or plastic drums, barrels, kegs

Map ID
Direction
Distance
Elevation | Site | MAP FINDINGS | Database(s) | EDR ID Number / EPA ID Number

LAWRENCE BERKELEY NATIONAL LABORATORY (Continued) **S112836515**

Quantity Type:	Pounds
Federal Code:	D002
Year:	2019
EM Manifest ID:	498022
Generator EPA ID:	CA4890008986
Shipment Date:	2018-08-29
Manifest Number:	010629987JJK
Line Number:	22
Method Code:	H040
Quantity Tons:	0.00950
Quantity Waste:	19.000000
Quantity Unit:	P
Number of Containers:	1
Type of Container:	Fiberboard or plastic drums, barrels, kegs
Quantity Type:	Pounds
Federal Code:	D002
Year:	2019
EM Manifest ID:	498022
Generator EPA ID:	CA4890008986
Shipment Date:	2018-08-29
Manifest Number:	010629987JJK
Line Number:	22
Method Code:	H040
Quantity Tons:	0.00950
Quantity Waste:	19.000000
Quantity Unit:	P
Number of Containers:	1
Type of Container:	Fiberboard or plastic drums, barrels, kegs
Quantity Type:	Pounds
Federal Code:	D022
Year:	2019
EM Manifest ID:	498022
Generator EPA ID:	CA4890008986
Shipment Date:	2018-08-29
Manifest Number:	010629987JJK
Line Number:	23
Method Code:	H040
Quantity Tons:	0.01900
Quantity Waste:	38.000000
Quantity Unit:	P
Number of Containers:	1
Type of Container:	Fiberboard or plastic drums, barrels, kegs
Quantity Type:	Pounds
Federal Code:	D001
Year:	2019
EM Manifest ID:	498022
Generator EPA ID:	CA4890008986
Shipment Date:	2018-08-29
Manifest Number:	010629987JJK
Line Number:	23
Method Code:	H040
Quantity Tons:	0.01900
Quantity Waste:	38.000000

Map ID
Direction
Distance
Elevation | Site | MAP FINDINGS | Database(s) | EDR ID Number EPA ID Number

LAWRENCE BERKELEY NATIONAL LABORATORY (Continued) **S112836515**

Quantity Unit:	P
Number of Containers:	1
Type of Container:	Fiberboard or plastic drums, barrels, kegs
Quantity Type:	Pounds
Federal Code:	D007
Year:	2019
EM Manifest ID:	498022
Generator EPA ID:	CA4890008986
Shipment Date:	2018-08-29
Manifest Number:	010629987JJK
Line Number:	23
Method Code:	H040
Quantity Tons:	0.01900
Quantity Waste:	38.000000
Quantity Unit:	P
Number of Containers:	1
Type of Container:	Fiberboard or plastic drums, barrels, kegs
Quantity Type:	Pounds
Federal Code:	F003
Year:	2019
EM Manifest ID:	498022
Generator EPA ID:	CA4890008986
Shipment Date:	2018-08-29
Manifest Number:	010629987JJK
Line Number:	23
Method Code:	H040
Quantity Tons:	0.01900
Quantity Waste:	38.000000
Quantity Unit:	P
Number of Containers:	1
Type of Container:	Fiberboard or plastic drums, barrels, kegs
Quantity Type:	Pounds
Federal Code:	F005
Year:	2019
EM Manifest ID:	498022
Generator EPA ID:	CA4890008986
Shipment Date:	2018-08-29
Manifest Number:	010629987JJK
Line Number:	24
Method Code:	H040
Quantity Tons:	0.01900
Quantity Waste:	38.000000
Quantity Unit:	P
Number of Containers:	1
Type of Container:	Fiberboard or plastic drums, barrels, kegs
Quantity Type:	Pounds
Federal Code:	D001
Year:	2019
EM Manifest ID:	498022
Generator EPA ID:	CA4890008986
Shipment Date:	2018-08-29
Manifest Number:	010629987JJK
Line Number:	24

Map ID
Direction
Distance
Elevation | Site | MAP FINDINGS | Database(s) | EDR ID Number / EPA ID Number

LAWRENCE BERKELEY NATIONAL LABORATORY (Continued) **S112836515**

Method Code:	H040
Quantity Tons:	0.01900
Quantity Waste:	38.000000
Quantity Unit:	P
Number of Containers:	1
Type of Container:	Fiberboard or plastic drums, barrels, kegs
Quantity Type:	Pounds
Federal Code:	D022
Year:	2019
EM Manifest ID:	498022
Generator EPA ID:	CA4890008986
Shipment Date:	2018-08-29
Manifest Number:	010629987JJK
Line Number:	24
Method Code:	H040
Quantity Tons:	0.01900
Quantity Waste:	38.000000
Quantity Unit:	P
Number of Containers:	1
Type of Container:	Fiberboard or plastic drums, barrels, kegs
Quantity Type:	Pounds
Federal Code:	F002
Year:	2019
EM Manifest ID:	498022
Generator EPA ID:	CA4890008986
Shipment Date:	2018-08-29
Manifest Number:	010629987JJK
Line Number:	24
Method Code:	H040
Quantity Tons:	0.01900
Quantity Waste:	38.000000
Quantity Unit:	P
Number of Containers:	1
Type of Container:	Fiberboard or plastic drums, barrels, kegs
Quantity Type:	Pounds
Federal Code:	F003
Year:	2019
EM Manifest ID:	498022
Generator EPA ID:	CA4890008986
Shipment Date:	2018-08-29
Manifest Number:	010629987JJK
Line Number:	25
Method Code:	H040
Quantity Tons:	0.06400
Quantity Waste:	128.000000
Quantity Unit:	P
Number of Containers:	1
Type of Container:	Metal drums, barrels, kegs
Quantity Type:	Pounds
Federal Code:	D001
Year:	2019
EM Manifest ID:	498022
Generator EPA ID:	CA4890008986

Map ID
Direction
Distance
Elevation | Site | MAP FINDINGS | Database(s) | EDR ID Number EPA ID Number

LAWRENCE BERKELEY NATIONAL LABORATORY (Continued) **S112836515**

Shipment Date:	2018-08-29
Manifest Number:	010629987JJK
Line Number:	25
Method Code:	H040
Quantity Tons:	0.06400
Quantity Waste:	128.000000
Quantity Unit:	P
Number of Containers:	1
Type of Container:	Metal drums, barrels, kegs
Quantity Type:	Pounds
Federal Code:	D002

Year:	2019
EM Manifest ID:	498022
Generator EPA ID:	CA4890008986
Shipment Date:	2018-08-29
Manifest Number:	010629987JJK
Line Number:	25
Method Code:	H040
Quantity Tons:	0.06400
Quantity Waste:	128.000000
Quantity Unit:	P
Number of Containers:	1
Type of Container:	Metal drums, barrels, kegs
Quantity Type:	Pounds
Federal Code:	D022

Year:	2019
EM Manifest ID:	498022
Generator EPA ID:	CA4890008986
Shipment Date:	2018-08-29
Manifest Number:	010629987JJK
Line Number:	25
Method Code:	H040
Quantity Tons:	0.06400
Quantity Waste:	128.000000
Quantity Unit:	P
Number of Containers:	1
Type of Container:	Metal drums, barrels, kegs
Quantity Type:	Pounds
Federal Code:	F003

Year:	2019
EM Manifest ID:	498022
Generator EPA ID:	CA4890008986
Shipment Date:	2018-08-29
Manifest Number:	010629987JJK
Line Number:	25
Method Code:	H040
Quantity Tons:	0.06400
Quantity Waste:	128.000000
Quantity Unit:	P
Number of Containers:	1
Type of Container:	Metal drums, barrels, kegs
Quantity Type:	Pounds
Federal Code:	F005

Map ID
Direction
Distance
Elevation | Site | MAP FINDINGS | Database(s) | EDR ID Number / EPA ID Number

LAWRENCE BERKELEY NATIONAL LABORATORY (Continued) **S112836515**

Year:	2019
EM Manifest ID:	498022
Generator EPA ID:	CA4890008986
Shipment Date:	2018-08-29
Manifest Number:	010629987JJK
Line Number:	26
Method Code:	H040
Quantity Tons:	0.05700
Quantity Waste:	114.000000
Quantity Unit:	P
Number of Containers:	1
Type of Container:	Fiberboard or plastic drums, barrels, kegs
Quantity Type:	Pounds
Federal Code:	D002

Year:	2019
EM Manifest ID:	498022
Generator EPA ID:	CA4890008986
Shipment Date:	2018-08-29
Manifest Number:	010629987JJK
Line Number:	26
Method Code:	H040
Quantity Tons:	0.05700
Quantity Waste:	114.000000
Quantity Unit:	P
Number of Containers:	1
Type of Container:	Fiberboard or plastic drums, barrels, kegs
Quantity Type:	Pounds
Federal Code:	D008

Year:	2019
EM Manifest ID:	498022
Generator EPA ID:	CA4890008986
Shipment Date:	2018-08-29
Manifest Number:	010629987JJK
Line Number:	27
Method Code:	H040
Quantity Tons:	0.00150
Quantity Waste:	3.000000
Quantity Unit:	P
Number of Containers:	1
Type of Container:	Fiberboard or plastic drums, barrels, kegs
Quantity Type:	Pounds
Federal Code:	D001

Year:	2019
EM Manifest ID:	498022
Generator EPA ID:	CA4890008986
Shipment Date:	2018-08-29
Manifest Number:	010629987JJK
Line Number:	27
Method Code:	H040
Quantity Tons:	0.00150
Quantity Waste:	3.000000
Quantity Unit:	P
Number of Containers:	1
Type of Container:	Fiberboard or plastic drums, barrels, kegs

Map ID
Direction
Distance
Elevation | Site | MAP FINDINGS | Database(s) | EDR ID Number / EPA ID Number

LAWRENCE BERKELEY NATIONAL LABORATORY (Continued) **S112836515**

Quantity Type:	Pounds
Federal Code:	D002
Year:	2019
EM Manifest ID:	498022
Generator EPA ID:	CA4890008986
Shipment Date:	2018-08-29
Manifest Number:	010629987JJK
Line Number:	28
Method Code:	H040
Quantity Tons:	0.03250
Quantity Waste:	65.000000
Quantity Unit:	P
Number of Containers:	1
Type of Container:	Fiberboard or plastic drums, barrels, kegs
Quantity Type:	Pounds
Federal Code:	D001
Year:	2019
EM Manifest ID:	498022
Generator EPA ID:	CA4890008986
Shipment Date:	2018-08-29
Manifest Number:	010629987JJK
Line Number:	28
Method Code:	H040
Quantity Tons:	0.03250
Quantity Waste:	65.000000
Quantity Unit:	P
Number of Containers:	1
Type of Container:	Fiberboard or plastic drums, barrels, kegs
Quantity Type:	Pounds
Federal Code:	D011
Year:	2019
EM Manifest ID:	498022
Generator EPA ID:	CA4890008986
Shipment Date:	2018-08-29
Manifest Number:	010629987JJK
Line Number:	28
Method Code:	H040
Quantity Tons:	0.03250
Quantity Waste:	65.000000
Quantity Unit:	P
Number of Containers:	1
Type of Container:	Fiberboard or plastic drums, barrels, kegs
Quantity Type:	Pounds
Federal Code:	D022
Year:	2019
EM Manifest ID:	498022
Generator EPA ID:	CA4890008986
Shipment Date:	2018-08-29
Manifest Number:	010629987JJK
Line Number:	28
Method Code:	H040
Quantity Tons:	0.03250
Quantity Waste:	65.000000

Map ID
Direction
Distance
Elevation | Site | MAP FINDINGS | Database(s) | EDR ID Number / EPA ID Number

LAWRENCE BERKELEY NATIONAL LABORATORY (Continued) **S112836515**

Quantity Unit:	P
Number of Containers:	1
Type of Container:	Fiberboard or plastic drums, barrels, kegs
Quantity Type:	Pounds
Federal Code:	F003
Year:	2019
EM Manifest ID:	498022
Generator EPA ID:	CA4890008986
Shipment Date:	2018-08-29
Manifest Number:	010629987JJK
Line Number:	28
Method Code:	H040
Quantity Tons:	0.03250
Quantity Waste:	65.000000
Quantity Unit:	P
Number of Containers:	1
Type of Container:	Fiberboard or plastic drums, barrels, kegs
Quantity Type:	Pounds
Federal Code:	F005

State:

Year:	2019
EM Manifest ID:	498022
Generator EPA ID:	CA4890008986
Shipment Date:	2018-08-29
Manifest Number:	010629987JJK
Line Number:	1
Method Code:	H040
Quantity Tons:	0.00050
Quantity Waste:	1.000000
Quantity Unit:	P
Number of Containers:	1
Type of Container:	Fiberboard or plastic drums, barrels, kegs
Quantity Type:	Pounds
State Code:	141
Year:	2019
EM Manifest ID:	498022
Generator EPA ID:	CA4890008986
Shipment Date:	2018-08-29
Manifest Number:	010629987JJK
Line Number:	2
Method Code:	H040
Quantity Tons:	0.00100
Quantity Waste:	2.000000
Quantity Unit:	P
Number of Containers:	1
Type of Container:	Fiberboard or plastic drums, barrels, kegs
Quantity Type:	Pounds
State Code:	141
Year:	2019
EM Manifest ID:	498022
Generator EPA ID:	CA4890008986
Shipment Date:	2018-08-29
Manifest Number:	010629987JJK

Map ID
Direction
Distance
Elevation | Site | MAP FINDINGS | Database(s) | EDR ID Number
EPA ID Number

LAWRENCE BERKELEY NATIONAL LABORATORY (Continued) **S112836515**

Line Number:	3
Method Code:	H040
Quantity Tons:	0.00150
Quantity Waste:	3.000000
Quantity Unit:	P
Number of Containers:	1
Type of Container:	Fiber or plastic boxes, cartons, cases
Quantity Type:	Pounds
State Code:	331
Year:	2019
EM Manifest ID:	498022
Generator EPA ID:	CA4890008986
Shipment Date:	2018-08-29
Manifest Number:	010629987JJK
Line Number:	4
Method Code:	H040
Quantity Tons:	0.00100
Quantity Waste:	2.000000
Quantity Unit:	P
Number of Containers:	1
Type of Container:	Fiberboard or plastic drums, barrels, kegs
Quantity Type:	Pounds
State Code:	551
Year:	2019
EM Manifest ID:	498022
Generator EPA ID:	CA4890008986
Shipment Date:	2018-08-29
Manifest Number:	010629987JJK
Line Number:	5
Method Code:	H040
Quantity Tons:	0.00050
Quantity Waste:	1.000000
Quantity Unit:	P
Number of Containers:	1
Type of Container:	Fiberboard or plastic drums, barrels, kegs
Quantity Type:	Pounds
State Code:	331
Year:	2019
EM Manifest ID:	498022
Generator EPA ID:	CA4890008986
Shipment Date:	2018-08-29
Manifest Number:	010629987JJK
Line Number:	6
Method Code:	H040
Quantity Tons:	0.00050
Quantity Waste:	1.000000
Quantity Unit:	P
Number of Containers:	1
Type of Container:	Fiber or plastic boxes, cartons, cases
Quantity Type:	Pounds
State Code:	331
Year:	2019
EM Manifest ID:	498022

Map ID
Direction
Distance
Elevation | Site | MAP FINDINGS | Database(s) | EDR ID Number / EPA ID Number

LAWRENCE BERKELEY NATIONAL LABORATORY (Continued) **S112836515**

Generator EPA ID:	CA4890008986
Shipment Date:	2018-08-29
Manifest Number:	010629987JJK
Line Number:	7
Method Code:	H040
Quantity Tons:	0.00050
Quantity Waste:	1.000000
Quantity Unit:	P
Number of Containers:	1
Type of Container:	Fiberboard or plastic drums, barrels, kegs
Quantity Type:	Pounds
State Code:	331

Year:	2019
EM Manifest ID:	498022
Generator EPA ID:	CA4890008986
Shipment Date:	2018-08-29
Manifest Number:	010629987JJK
Line Number:	8
Method Code:	H040
Quantity Tons:	0.00050
Quantity Waste:	1.000000
Quantity Unit:	P
Number of Containers:	1
Type of Container:	Fiber or plastic boxes, cartons, cases
Quantity Type:	Pounds
State Code:	331

Year:	2019
EM Manifest ID:	498022
Generator EPA ID:	CA4890008986
Shipment Date:	2018-08-29
Manifest Number:	010629987JJK
Line Number:	9
Method Code:	H040
Quantity Tons:	0.00050
Quantity Waste:	1.000000
Quantity Unit:	P
Number of Containers:	1
Type of Container:	Fiberboard or plastic drums, barrels, kegs
Quantity Type:	Pounds
State Code:	331

Year:	2019
EM Manifest ID:	498022
Generator EPA ID:	CA4890008986
Shipment Date:	2018-08-29
Manifest Number:	010629987JJK
Line Number:	10
Method Code:	H040
Quantity Tons:	0.00050
Quantity Waste:	1.000000
Quantity Unit:	P
Number of Containers:	1
Type of Container:	Fiberboard or plastic drums, barrels, kegs
Quantity Type:	Pounds
State Code:	141

Map ID
Direction
Distance
Elevation | Site | MAP FINDINGS | Database(s) | EDR ID Number
EPA ID Number

LAWRENCE BERKELEY NATIONAL LABORATORY (Continued) **S112836515**

Year:	2019
EM Manifest ID:	498022
Generator EPA ID:	CA4890008986
Shipment Date:	2018-08-29
Manifest Number:	010629987JJK
Line Number:	11
Method Code:	H040
Quantity Tons:	0.00250
Quantity Waste:	5.000000
Quantity Unit:	P
Number of Containers:	1
Type of Container:	Fiberboard or plastic drums, barrels, kegs
Quantity Type:	Pounds
State Code:	141

Year:	2019
EM Manifest ID:	498022
Generator EPA ID:	CA4890008986
Shipment Date:	2018-08-29
Manifest Number:	010629987JJK
Line Number:	11
Method Code:	H040
Quantity Tons:	0.00250
Quantity Waste:	5.000000
Quantity Unit:	P
Number of Containers:	1
Type of Container:	Fiberboard or plastic drums, barrels, kegs
Quantity Type:	Pounds
State Code:	551

Year:	2019
EM Manifest ID:	498022
Generator EPA ID:	CA4890008986
Shipment Date:	2018-08-29
Manifest Number:	010629987JJK
Line Number:	12
Method Code:	H040
Quantity Tons:	0.00050
Quantity Waste:	1.000000
Quantity Unit:	P
Number of Containers:	1
Type of Container:	Fiberboard or plastic drums, barrels, kegs
Quantity Type:	Pounds
State Code:	331

Year:	2019
EM Manifest ID:	498022
Generator EPA ID:	CA4890008986
Shipment Date:	2018-08-29
Manifest Number:	010629987JJK
Line Number:	12
Method Code:	H040
Quantity Tons:	0.00050
Quantity Waste:	1.000000
Quantity Unit:	P
Number of Containers:	1
Type of Container:	Fiberboard or plastic drums, barrels, kegs

Map ID
Direction
Distance
Elevation | Site | MAP FINDINGS | Database(s) | EDR ID Number
EPA ID Number

LAWRENCE BERKELEY NATIONAL LABORATORY (Continued) **S112836515**

Quantity Type:	Pounds
State Code:	551
Year:	2019
EM Manifest ID:	498022
Generator EPA ID:	CA4890008986
Shipment Date:	2018-08-29
Manifest Number:	010629987JJK
Line Number:	13
Method Code:	H040
Quantity Tons:	0.00950
Quantity Waste:	19.000000
Quantity Unit:	P
Number of Containers:	1
Type of Container:	Fiberboard or plastic drums, barrels, kegs
Quantity Type:	Pounds
State Code:	352
Year:	2019
EM Manifest ID:	498022
Generator EPA ID:	CA4890008986
Shipment Date:	2018-08-29
Manifest Number:	010629987JJK
Line Number:	14
Method Code:	H040
Quantity Tons:	0.06350
Quantity Waste:	127.000000
Quantity Unit:	P
Number of Containers:	1
Type of Container:	Fiberboard or plastic drums, barrels, kegs
Quantity Type:	Pounds
State Code:	741
Year:	2019
EM Manifest ID:	498022
Generator EPA ID:	CA4890008986
Shipment Date:	2018-08-29
Manifest Number:	010629987JJK
Line Number:	15
Method Code:	H040
Quantity Tons:	0.06550
Quantity Waste:	131.000000
Quantity Unit:	P
Number of Containers:	1
Type of Container:	Fiberboard or plastic drums, barrels, kegs
Quantity Type:	Pounds
State Code:	122
Year:	2019
EM Manifest ID:	498022
Generator EPA ID:	CA4890008986
Shipment Date:	2018-08-29
Manifest Number:	010629987JJK
Line Number:	15
Method Code:	H040
Quantity Tons:	0.06550
Quantity Waste:	131.000000

Map ID
Direction
Distance
Elevation | Site | MAP FINDINGS | Database(s) | EDR ID Number / EPA ID Number

LAWRENCE BERKELEY NATIONAL LABORATORY (Continued) **S112836515**

Quantity Unit:	P
Number of Containers:	1
Type of Container:	Fiberboard or plastic drums, barrels, kegs
Quantity Type:	Pounds
State Code:	551
Year:	2019
EM Manifest ID:	498022
Generator EPA ID:	CA4890008986
Shipment Date:	2018-08-29
Manifest Number:	010629987JJK
Line Number:	15
Method Code:	H040
Quantity Tons:	0.06550
Quantity Waste:	131.000000
Quantity Unit:	P
Number of Containers:	1
Type of Container:	Fiberboard or plastic drums, barrels, kegs
Quantity Type:	Pounds
State Code:	741
Year:	2019
EM Manifest ID:	498022
Generator EPA ID:	CA4890008986
Shipment Date:	2018-08-29
Manifest Number:	010629987JJK
Line Number:	16
Method Code:	H040
Quantity Tons:	0.00100
Quantity Waste:	2.000000
Quantity Unit:	P
Number of Containers:	1
Type of Container:	Fiberboard or plastic drums, barrels, kegs
Quantity Type:	Pounds
State Code:	351
Year:	2019
EM Manifest ID:	498022
Generator EPA ID:	CA4890008986
Shipment Date:	2018-08-29
Manifest Number:	010629987JJK
Line Number:	17
Method Code:	H040
Quantity Tons:	0.05550
Quantity Waste:	111.000000
Quantity Unit:	P
Number of Containers:	1
Type of Container:	Metal drums, barrels, kegs
Quantity Type:	Pounds
State Code:	741
Year:	2019
EM Manifest ID:	498022
Generator EPA ID:	CA4890008986
Shipment Date:	2018-08-29
Manifest Number:	010629987JJK
Line Number:	18

Map ID
Direction
Distance
Elevation | Site | MAP FINDINGS | Database(s) | EDR ID Number / EPA ID Number

LAWRENCE BERKELEY NATIONAL LABORATORY (Continued) **S112836515**

Method Code:	H040
Quantity Tons:	0.02000
Quantity Waste:	40.000000
Quantity Unit:	P
Number of Containers:	1
Type of Container:	Fiberboard or plastic drums, barrels, kegs
Quantity Type:	Pounds
State Code:	741
Year:	2019
EM Manifest ID:	498022
Generator EPA ID:	CA4890008986
Shipment Date:	2018-08-29
Manifest Number:	010629987JJK
Line Number:	19
Method Code:	H040
Quantity Tons:	0.02250
Quantity Waste:	45.000000
Quantity Unit:	P
Number of Containers:	1
Type of Container:	Fiberboard or plastic drums, barrels, kegs
Quantity Type:	Pounds
State Code:	331
Year:	2019
EM Manifest ID:	498022
Generator EPA ID:	CA4890008986
Shipment Date:	2018-08-29
Manifest Number:	010629987JJK
Line Number:	20
Method Code:	H040
Quantity Tons:	0.08550
Quantity Waste:	171.000000
Quantity Unit:	P
Number of Containers:	1
Type of Container:	Fiberboard or plastic drums, barrels, kegs
Quantity Type:	Pounds
State Code:	791
Year:	2019
EM Manifest ID:	498022
Generator EPA ID:	CA4890008986
Shipment Date:	2018-08-29
Manifest Number:	010629987JJK
Line Number:	20
Method Code:	H040
Quantity Tons:	0.08550
Quantity Waste:	171.000000
Quantity Unit:	P
Number of Containers:	1
Type of Container:	Fiberboard or plastic drums, barrels, kegs
Quantity Type:	Pounds
State Code:	792
Year:	2019
EM Manifest ID:	498022
Generator EPA ID:	CA4890008986

Map ID
Direction
Distance
Elevation Site

MAP FINDINGS

Database(s) EDR ID Number EPA ID Number

LAWRENCE BERKELEY NATIONAL LABORATORY (Continued) **S112836515**

Shipment Date:	2018-08-29
Manifest Number:	010629987JJK
Line Number:	21
Method Code:	H040
Quantity Tons:	0.00600
Quantity Waste:	12.000000
Quantity Unit:	P
Number of Containers:	1
Type of Container:	Fiberboard or plastic drums, barrels, kegs
Quantity Type:	Pounds
State Code:	122

Year:	2019
EM Manifest ID:	498022
Generator EPA ID:	CA4890008986
Shipment Date:	2018-08-29
Manifest Number:	010629987JJK
Line Number:	21
Method Code:	H040
Quantity Tons:	0.00600
Quantity Waste:	12.000000
Quantity Unit:	P
Number of Containers:	1
Type of Container:	Fiberboard or plastic drums, barrels, kegs
Quantity Type:	Pounds
State Code:	123

Year:	2019
EM Manifest ID:	498022
Generator EPA ID:	CA4890008986
Shipment Date:	2018-08-29
Manifest Number:	010629987JJK
Line Number:	22
Method Code:	H040
Quantity Tons:	0.00950
Quantity Waste:	19.000000
Quantity Unit:	P
Number of Containers:	1
Type of Container:	Fiberboard or plastic drums, barrels, kegs
Quantity Type:	Pounds
State Code:	331

Year:	2019
EM Manifest ID:	498022
Generator EPA ID:	CA4890008986
Shipment Date:	2018-08-29
Manifest Number:	010629987JJK
Line Number:	22
Method Code:	H040
Quantity Tons:	0.00950
Quantity Waste:	19.000000
Quantity Unit:	P
Number of Containers:	1
Type of Container:	Fiberboard or plastic drums, barrels, kegs
Quantity Type:	Pounds
State Code:	551

Map ID
Direction
Distance
Elevation | Site | MAP FINDINGS | Database(s) | EDR ID Number / EPA ID Number

LAWRENCE BERKELEY NATIONAL LABORATORY (Continued) **S112836515**

Year:	2019
EM Manifest ID:	498022
Generator EPA ID:	CA4890008986
Shipment Date:	2018-08-29
Manifest Number:	010629987JJK
Line Number:	22
Method Code:	H040
Quantity Tons:	0.00950
Quantity Waste:	19.000000
Quantity Unit:	P
Number of Containers:	1
Type of Container:	Fiberboard or plastic drums, barrels, kegs
Quantity Type:	Pounds
State Code:	791

Year:	2019
EM Manifest ID:	498022
Generator EPA ID:	CA4890008986
Shipment Date:	2018-08-29
Manifest Number:	010629987JJK
Line Number:	23
Method Code:	H040
Quantity Tons:	0.01900
Quantity Waste:	38.000000
Quantity Unit:	P
Number of Containers:	1
Type of Container:	Fiberboard or plastic drums, barrels, kegs
Quantity Type:	Pounds
State Code:	726

Year:	2019
EM Manifest ID:	498022
Generator EPA ID:	CA4890008986
Shipment Date:	2018-08-29
Manifest Number:	010629987JJK
Line Number:	24
Method Code:	H040
Quantity Tons:	0.01900
Quantity Waste:	38.000000
Quantity Unit:	P
Number of Containers:	1
Type of Container:	Fiberboard or plastic drums, barrels, kegs
Quantity Type:	Pounds
State Code:	741

Year:	2019
EM Manifest ID:	498022
Generator EPA ID:	CA4890008986
Shipment Date:	2018-08-29
Manifest Number:	010629987JJK
Line Number:	25
Method Code:	H040
Quantity Tons:	0.06400
Quantity Waste:	128.000000
Quantity Unit:	P
Number of Containers:	1
Type of Container:	Metal drums, barrels, kegs

Map ID
Direction
Distance
Elevation Site

MAP FINDINGS

Database(s) EDR ID Number EPA ID Number

LAWRENCE BERKELEY NATIONAL LABORATORY (Continued) **S112836515**

Quantity Type: Pounds
State Code: 741

Year: 2019
EM Manifest ID: 498022
Generator EPA ID: CA4890008986
Shipment Date: 2018-08-29
Manifest Number: 010629987JJK
Line Number: 26
Method Code: H040
Quantity Tons: 0.05700
Quantity Waste: 114.000000
Quantity Unit: P
Number of Containers: 1
Type of Container: Fiberboard or plastic drums, barrels, kegs
Quantity Type: Pounds
State Code: 791

Year: 2019
EM Manifest ID: 498022
Generator EPA ID: CA4890008986
Shipment Date: 2018-08-29
Manifest Number: 010629987JJK
Line Number: 26
Method Code: H040
Quantity Tons: 0.05700
Quantity Waste: 114.000000
Quantity Unit: P
Number of Containers: 1
Type of Container: Fiberboard or plastic drums, barrels, kegs
Quantity Type: Pounds
State Code: 792

Year: 2019
EM Manifest ID: 498022
Generator EPA ID: CA4890008986
Shipment Date: 2018-08-29
Manifest Number: 010629987JJK
Line Number: 27
Method Code: H040
Quantity Tons: 0.00150
Quantity Waste: 3.000000
Quantity Unit: P
Number of Containers: 1
Type of Container: Fiberboard or plastic drums, barrels, kegs
Quantity Type: Pounds
State Code: 551

Year: 2019
EM Manifest ID: 498022
Generator EPA ID: CA4890008986
Shipment Date: 2018-08-29
Manifest Number: 010629987JJK
Line Number: 27
Method Code: H040
Quantity Tons: 0.00150
Quantity Waste: 3.000000

Map ID
Direction
Distance
Elevation | Site | MAP FINDINGS | Database(s) | EDR ID Number
EPA ID Number

LAWRENCE BERKELEY NATIONAL LABORATORY (Continued) **S112836515**

Quantity Unit:	P
Number of Containers:	1
Type of Container:	Fiberboard or plastic drums, barrels, kegs
Quantity Type:	Pounds
State Code:	791
Year:	2019
EM Manifest ID:	498022
Generator EPA ID:	CA4890008986
Shipment Date:	2018-08-29
Manifest Number:	010629987JJK
Line Number:	28
Method Code:	H040
Quantity Tons:	0.03250
Quantity Waste:	65.000000
Quantity Unit:	P
Number of Containers:	1
Type of Container:	Fiberboard or plastic drums, barrels, kegs
Quantity Type:	Pounds
State Code:	741
Year:	2019
EM Manifest ID:	498022
Generator EPA ID:	CA4890008986
Shipment Date:	2018-08-29
Manifest Number:	010629987JJK
Line Number:	29
Method Code:	H040
Quantity Tons:	0.08300
Quantity Waste:	166.000000
Quantity Unit:	P
Number of Containers:	1
Type of Container:	Metal drums, barrels, kegs
Quantity Type:	Pounds
State Code:	135
Year:	2019
EM Manifest ID:	498022
Generator EPA ID:	CA4890008986
Shipment Date:	2018-08-29
Manifest Number:	010629987JJK
Line Number:	29
Method Code:	H040
Quantity Tons:	0.08300
Quantity Waste:	166.000000
Quantity Unit:	P
Number of Containers:	1
Type of Container:	Metal drums, barrels, kegs
Quantity Type:	Pounds
State Code:	221
Year:	2019
EM Manifest ID:	498022
Generator EPA ID:	CA4890008986
Shipment Date:	2018-08-29
Manifest Number:	010629987JJK
Line Number:	29

Map ID
Direction
Distance
Elevation Site

MAP FINDINGS

Database(s) EDR ID Number EPA ID Number

LAWRENCE BERKELEY NATIONAL LABORATORY (Continued) **S112836515**

Method Code:	H040
Quantity Tons:	0.08300
Quantity Waste:	166.000000
Quantity Unit:	P
Number of Containers:	1
Type of Container:	Metal drums, barrels, kegs
Quantity Type:	Pounds
State Code:	331
Year:	2019
EM Manifest ID:	498022
Generator EPA ID:	CA4890008986
Shipment Date:	2018-08-29
Manifest Number:	010629987JJK
Line Number:	29
Method Code:	H040
Quantity Tons:	0.08300
Quantity Waste:	166.000000
Quantity Unit:	P
Number of Containers:	1
Type of Container:	Metal drums, barrels, kegs
Quantity Type:	Pounds
State Code:	551
Year:	2019
EM Manifest ID:	498022
Generator EPA ID:	CA4890008986
Shipment Date:	2018-08-29
Manifest Number:	010629987JJK
Line Number:	29
Method Code:	H040
Quantity Tons:	0.08300
Quantity Waste:	166.000000
Quantity Unit:	P
Number of Containers:	1
Type of Container:	Metal drums, barrels, kegs
Quantity Type:	Pounds
State Code:	726
Year:	2019
EM Manifest ID:	498022
Generator EPA ID:	CA4890008986
Shipment Date:	2018-08-29
Manifest Number:	010629987JJK
Line Number:	30
Method Code:	H040
Quantity Tons:	0.00650
Quantity Waste:	13.000000
Quantity Unit:	P
Number of Containers:	1
Type of Container:	Fiberboard or plastic drums, barrels, kegs
Quantity Type:	Pounds
State Code:	181
Year:	2019
EM Manifest ID:	498022
Generator EPA ID:	CA4890008986

Map ID
Direction
Distance
Elevation | Site | MAP FINDINGS | Database(s) | EDR ID Number / EPA ID Number

LAWRENCE BERKELEY NATIONAL LABORATORY (Continued) **S112836515**

Shipment Date:	2018-08-29
Manifest Number:	010629987JJK
Line Number:	30
Method Code:	H040
Quantity Tons:	0.00650
Quantity Waste:	13.000000
Quantity Unit:	P
Number of Containers:	1
Type of Container:	Fiberboard or plastic drums, barrels, kegs
Quantity Type:	Pounds
State Code:	551

Year:	2019
EM Manifest ID:	498022
Generator EPA ID:	CA4890008986
Shipment Date:	2018-08-29
Manifest Number:	010629987JJK
Line Number:	31
Method Code:	H040
Quantity Tons:	0.08050
Quantity Waste:	161.000000
Quantity Unit:	P
Number of Containers:	1
Type of Container:	Fiberboard or plastic drums, barrels, kegs
Quantity Type:	Pounds
State Code:	135

Year:	2019
EM Manifest ID:	498022
Generator EPA ID:	CA4890008986
Shipment Date:	2018-08-29
Manifest Number:	010629987JJK
Line Number:	31
Method Code:	H040
Quantity Tons:	0.08050
Quantity Waste:	161.000000
Quantity Unit:	P
Number of Containers:	1
Type of Container:	Fiberboard or plastic drums, barrels, kegs
Quantity Type:	Pounds
State Code:	221

Year:	2019
EM Manifest ID:	498022
Generator EPA ID:	CA4890008986
Shipment Date:	2018-08-29
Manifest Number:	010629987JJK
Line Number:	32
Method Code:	H040
Quantity Tons:	0.00800
Quantity Waste:	16.000000
Quantity Unit:	P
Number of Containers:	1
Type of Container:	Fiberboard or plastic drums, barrels, kegs
Quantity Type:	Pounds
State Code:	135

Map ID
Direction
Distance
Elevation | Site | MAP FINDINGS | Database(s) | EDR ID Number / EPA ID Number

LAWRENCE BERKELEY NATIONAL LABORATORY (Continued) **S112836515**

Year:	2019
EM Manifest ID:	498022
Generator EPA ID:	CA4890008986
Shipment Date:	2018-08-29
Manifest Number:	010629987JJK
Line Number:	33
Method Code:	H040
Quantity Tons:	0.07800
Quantity Waste:	156.000000
Quantity Unit:	P
Number of Containers:	1
Type of Container:	Metal drums, barrels, kegs
Quantity Type:	Pounds
State Code:	135

Year:	2019
EM Manifest ID:	498022
Generator EPA ID:	CA4890008986
Shipment Date:	2018-08-29
Manifest Number:	010629987JJK
Line Number:	33
Method Code:	H040
Quantity Tons:	0.07800
Quantity Waste:	156.000000
Quantity Unit:	P
Number of Containers:	1
Type of Container:	Metal drums, barrels, kegs
Quantity Type:	Pounds
State Code:	221

Year:	2019
EM Manifest ID:	498022
Generator EPA ID:	CA4890008986
Shipment Date:	2018-08-29
Manifest Number:	010629987JJK
Line Number:	34
Method Code:	H040
Quantity Tons:	0.07500
Quantity Waste:	150.000000
Quantity Unit:	P
Number of Containers:	1
Type of Container:	Metal drums, barrels, kegs
Quantity Type:	Pounds
State Code:	135

Year:	2019
EM Manifest ID:	498022
Generator EPA ID:	CA4890008986
Shipment Date:	2018-08-29
Manifest Number:	010629987JJK
Line Number:	34
Method Code:	H040
Quantity Tons:	0.07500
Quantity Waste:	150.000000
Quantity Unit:	P
Number of Containers:	1
Type of Container:	Metal drums, barrels, kegs

Map ID
Direction
Distance
Elevation | Site | MAP FINDINGS | Database(s) | EDR ID Number
EPA ID Number

LAWRENCE BERKELEY NATIONAL LABORATORY (Continued) **S112836515**

Quantity Type:	Pounds
State Code:	141
Year:	2019
EM Manifest ID:	498022
Generator EPA ID:	CA4890008986
Shipment Date:	2018-08-29
Manifest Number:	010629987JJK
Line Number:	34
Method Code:	H040
Quantity Tons:	0.07500
Quantity Waste:	150.000000
Quantity Unit:	P
Number of Containers:	1
Type of Container:	Metal drums, barrels, kegs
Quantity Type:	Pounds
State Code:	221
Year:	2019
EM Manifest ID:	498022
Generator EPA ID:	CA4890008986
Shipment Date:	2018-08-29
Manifest Number:	010629987JJK
Line Number:	34
Method Code:	H040
Quantity Tons:	0.07500
Quantity Waste:	150.000000
Quantity Unit:	P
Number of Containers:	1
Type of Container:	Metal drums, barrels, kegs
Quantity Type:	Pounds
State Code:	331
Year:	2019
EM Manifest ID:	498022
Generator EPA ID:	CA4890008986
Shipment Date:	2018-08-29
Manifest Number:	010629987JJK
Line Number:	34
Method Code:	H040
Quantity Tons:	0.07500
Quantity Waste:	150.000000
Quantity Unit:	P
Number of Containers:	1
Type of Container:	Metal drums, barrels, kegs
Quantity Type:	Pounds
State Code:	551
Year:	2019
EM Manifest ID:	498022
Generator EPA ID:	CA4890008986
Shipment Date:	2018-08-29
Manifest Number:	010629987JJK
Line Number:	34
Method Code:	H040
Quantity Tons:	0.07500
Quantity Waste:	150.000000

Map ID
Direction
Distance
Elevation | Site | MAP FINDINGS | Database(s) | EDR ID Number EPA ID Number

LAWRENCE BERKELEY NATIONAL LABORATORY (Continued) **S112836515**

Quantity Unit:	P
Number of Containers:	1
Type of Container:	Metal drums, barrels, kegs
Quantity Type:	Pounds
State Code:	726
Year:	2019
EM Manifest ID:	498022
Generator EPA ID:	CA4890008986
Shipment Date:	2018-08-29
Manifest Number:	010629987JJK
Line Number:	35
Method Code:	H040
Quantity Tons:	0.07150
Quantity Waste:	143.000000
Quantity Unit:	P
Number of Containers:	1
Type of Container:	Metal drums, barrels, kegs
Quantity Type:	Pounds
State Code:	135
Year:	2019
EM Manifest ID:	498022
Generator EPA ID:	CA4890008986
Shipment Date:	2018-08-29
Manifest Number:	010629987JJK
Line Number:	35
Method Code:	H040
Quantity Tons:	0.07150
Quantity Waste:	143.000000
Quantity Unit:	P
Number of Containers:	1
Type of Container:	Metal drums, barrels, kegs
Quantity Type:	Pounds
State Code:	141
Year:	2019
EM Manifest ID:	498022
Generator EPA ID:	CA4890008986
Shipment Date:	2018-08-29
Manifest Number:	010629987JJK
Line Number:	35
Method Code:	H040
Quantity Tons:	0.07150
Quantity Waste:	143.000000
Quantity Unit:	P
Number of Containers:	1
Type of Container:	Metal drums, barrels, kegs
Quantity Type:	Pounds
State Code:	221
Year:	2019
EM Manifest ID:	498022
Generator EPA ID:	CA4890008986
Shipment Date:	2018-08-29
Manifest Number:	010629987JJK
Line Number:	35

Map ID
Direction
Distance
Elevation | Site | MAP FINDINGS | Database(s) | EDR ID Number / EPA ID Number

LAWRENCE BERKELEY NATIONAL LABORATORY (Continued) **S112836515**

Method Code:	H040
Quantity Tons:	0.07150
Quantity Waste:	143.000000
Quantity Unit:	P
Number of Containers:	1
Type of Container:	Metal drums, barrels, kegs
Quantity Type:	Pounds
State Code:	331

Year:	2019
EM Manifest ID:	498022
Generator EPA ID:	CA4890008986
Shipment Date:	2018-08-29
Manifest Number:	010629987JJK
Line Number:	35
Method Code:	H040
Quantity Tons:	0.07150
Quantity Waste:	143.000000
Quantity Unit:	P
Number of Containers:	1
Type of Container:	Metal drums, barrels, kegs
Quantity Type:	Pounds
State Code:	551

Year:	2019
EM Manifest ID:	616408
Shipment Date:	8/21/2019
Receipt Date:	9/2/2019
Manifest Number:	016822602JJK
Generator EPA ID:	CA4890008986
Name:	LAWRENCE BERKELEY NATIONAL LABORATORY
Address:	ONE CYCLOTRON ROAD MS 75R0123
Address 2:	Not reported
City:	BERKELEY
Zip:	94720
Telephone:	800-483-3718
Contact:	Billy Johnson
Contact Telephone:	510-486-7674
Transporter 1 EPA ID:	MAD039322250
Transporter 1 Emergency Number:	Not reported
Transporter 2 EPA ID:	MOD095038998
Transporter 2 Emergency Number:	Not reported
TSDF EPA ID:	UTD981552177
TSDF Name:	Clean Harbors Aragonite LLC
TSDF Address 1:	PO Box 1339
TSDF Address 2:	Not reported
TSDF City:	Grantsville
TSDF Zip:	84029
TSDF Telephone:	800-483-3718

Federal:

Year:	2019
EM Manifest ID:	616408
Generator EPA ID:	CA4890008986
Shipment Date:	2019-08-21
Manifest Number:	016822602JJK
Line Number:	1

Map ID
Direction
Distance
Elevation | Site | MAP FINDINGS | Database(s) | EDR ID Number
EPA ID Number

LAWRENCE BERKELEY NATIONAL LABORATORY (Continued) **S112836515**

Method Code:	H040
Quantity Tons:	0.00050
Quantity Waste:	1.000000
Quantity Unit:	P
Number of Containers:	1
Type of Container:	Fiberboard or plastic drums, barrels, kegs
Quantity Type:	Pounds
Federal Code:	D001
Year:	2019
EM Manifest ID:	616408
Generator EPA ID:	CA4890008986
Shipment Date:	2019-08-21
Manifest Number:	016822602JJK
Line Number:	2
Method Code:	H040
Quantity Tons:	0.00050
Quantity Waste:	1.000000
Quantity Unit:	P
Number of Containers:	1
Type of Container:	Fiberboard or plastic drums, barrels, kegs
Quantity Type:	Pounds
Federal Code:	P105
Year:	2019
EM Manifest ID:	616408
Generator EPA ID:	CA4890008986
Shipment Date:	2019-08-21
Manifest Number:	016822602JJK
Line Number:	3
Method Code:	H040
Quantity Tons:	0.00050
Quantity Waste:	1.000000
Quantity Unit:	P
Number of Containers:	1
Type of Container:	Fiber or plastic boxes, cartons, cases
Quantity Type:	Pounds
Federal Code:	D001
Year:	2019
EM Manifest ID:	616408
Generator EPA ID:	CA4890008986
Shipment Date:	2019-08-21
Manifest Number:	016822602JJK
Line Number:	3
Method Code:	H040
Quantity Tons:	0.00050
Quantity Waste:	1.000000
Quantity Unit:	P
Number of Containers:	1
Type of Container:	Fiber or plastic boxes, cartons, cases
Quantity Type:	Pounds
Federal Code:	P005
Year:	2019
EM Manifest ID:	616408
Generator EPA ID:	CA4890008986

Map ID
Direction
Distance
Elevation | Site | MAP FINDINGS | Database(s) | EDR ID Number EPA ID Number

LAWRENCE BERKELEY NATIONAL LABORATORY (Continued) **S112836515**

Shipment Date:	2019-08-21
Manifest Number:	016822602JJK
Line Number:	4
Method Code:	H040
Quantity Tons:	0.00450
Quantity Waste:	9.000000
Quantity Unit:	P
Number of Containers:	1
Type of Container:	Fiberboard or plastic drums, barrels, kegs
Quantity Type:	Pounds
Federal Code:	D001

Year:	2019
EM Manifest ID:	616408
Generator EPA ID:	CA4890008986
Shipment Date:	2019-08-21
Manifest Number:	016822602JJK
Line Number:	4
Method Code:	H040
Quantity Tons:	0.00450
Quantity Waste:	9.000000
Quantity Unit:	P
Number of Containers:	1
Type of Container:	Fiberboard or plastic drums, barrels, kegs
Quantity Type:	Pounds
Federal Code:	D002

Year:	2019
EM Manifest ID:	616408
Generator EPA ID:	CA4890008986
Shipment Date:	2019-08-21
Manifest Number:	016822602JJK
Line Number:	5
Method Code:	H040
Quantity Tons:	0.00050
Quantity Waste:	1.000000
Quantity Unit:	P
Number of Containers:	1
Type of Container:	Fiberboard or plastic drums, barrels, kegs
Quantity Type:	Pounds
Federal Code:	D003

Year:	2019
EM Manifest ID:	616408
Generator EPA ID:	CA4890008986
Shipment Date:	2019-08-21
Manifest Number:	016822602JJK
Line Number:	6
Method Code:	H040
Quantity Tons:	0.00250
Quantity Waste:	5.000000
Quantity Unit:	P
Number of Containers:	1
Type of Container:	Fiberboard or plastic drums, barrels, kegs
Quantity Type:	Pounds
Federal Code:	D001

Map ID
Direction
Distance
Elevation | Site | MAP FINDINGS | Database(s) | EDR ID Number / EPA ID Number

LAWRENCE BERKELEY NATIONAL LABORATORY (Continued) **S112836515**

Year:	2019
EM Manifest ID:	616408
Generator EPA ID:	CA4890008986
Shipment Date:	2019-08-21
Manifest Number:	016822602JJK
Line Number:	7
Method Code:	H040
Quantity Tons:	0.00050
Quantity Waste:	1.000000
Quantity Unit:	P
Number of Containers:	1
Type of Container:	Fiberboard or plastic drums, barrels, kegs
Quantity Type:	Pounds
Federal Code:	D001

Year:	2019
EM Manifest ID:	616408
Generator EPA ID:	CA4890008986
Shipment Date:	2019-08-21
Manifest Number:	016822602JJK
Line Number:	8
Method Code:	H040
Quantity Tons:	0.00050
Quantity Waste:	1.000000
Quantity Unit:	P
Number of Containers:	1
Type of Container:	Fiberboard or plastic drums, barrels, kegs
Quantity Type:	Pounds
Federal Code:	D002

Year:	2019
EM Manifest ID:	616408
Generator EPA ID:	CA4890008986
Shipment Date:	2019-08-21
Manifest Number:	016822602JJK
Line Number:	9
Method Code:	H040
Quantity Tons:	0.00050
Quantity Waste:	1.000000
Quantity Unit:	P
Number of Containers:	1
Type of Container:	Fiber or plastic boxes, cartons, cases
Quantity Type:	Pounds
Federal Code:	D001

Year:	2019
EM Manifest ID:	616408
Generator EPA ID:	CA4890008986
Shipment Date:	2019-08-21
Manifest Number:	016822602JJK
Line Number:	9
Method Code:	H040
Quantity Tons:	0.00050
Quantity Waste:	1.000000
Quantity Unit:	P
Number of Containers:	1
Type of Container:	Fiber or plastic boxes, cartons, cases

Map ID
Direction
Distance
Elevation | Site | MAP FINDINGS | Database(s) | EDR ID Number / EPA ID Number

LAWRENCE BERKELEY NATIONAL LABORATORY (Continued) **S112836515**

Quantity Type:	Pounds
Federal Code:	D002
Year:	2019
EM Manifest ID:	616408
Generator EPA ID:	CA4890008986
Shipment Date:	2019-08-21
Manifest Number:	016822602JJK
Line Number:	10
Method Code:	H040
Quantity Tons:	0.02250
Quantity Waste:	45.000000
Quantity Unit:	P
Number of Containers:	1
Type of Container:	Fiberboard or plastic drums, barrels, kegs
Quantity Type:	Pounds
Federal Code:	D001
Year:	2019
EM Manifest ID:	616408
Generator EPA ID:	CA4890008986
Shipment Date:	2019-08-21
Manifest Number:	016822602JJK
Line Number:	10
Method Code:	H040
Quantity Tons:	0.02250
Quantity Waste:	45.000000
Quantity Unit:	P
Number of Containers:	1
Type of Container:	Fiberboard or plastic drums, barrels, kegs
Quantity Type:	Pounds
Federal Code:	U001
Year:	2019
EM Manifest ID:	616408
Generator EPA ID:	CA4890008986
Shipment Date:	2019-08-21
Manifest Number:	016822602JJK
Line Number:	10
Method Code:	H040
Quantity Tons:	0.02250
Quantity Waste:	45.000000
Quantity Unit:	P
Number of Containers:	1
Type of Container:	Fiberboard or plastic drums, barrels, kegs
Quantity Type:	Pounds
Federal Code:	U108
Year:	2019
EM Manifest ID:	616408
Generator EPA ID:	CA4890008986
Shipment Date:	2019-08-21
Manifest Number:	016822602JJK
Line Number:	10
Method Code:	H040
Quantity Tons:	0.02250
Quantity Waste:	45.000000

Map ID
Direction
Distance
Elevation Site

MAP FINDINGS

Database(s) EDR ID Number EPA ID Number

LAWRENCE BERKELEY NATIONAL LABORATORY (Continued) **S112836515**

Quantity Unit: P
Number of Containers: 1
Type of Container: Fiberboard or plastic drums, barrels, kegs
Quantity Type: Pounds
Federal Code: U117

Year: 2019
EM Manifest ID: 616408
Generator EPA ID: CA4890008986
Shipment Date: 2019-08-21
Manifest Number: 016822602JJK
Line Number: 10
Method Code: H040
Quantity Tons: 0.02250
Quantity Waste: 45.000000
Quantity Unit: P
Number of Containers: 1
Type of Container: Fiberboard or plastic drums, barrels, kegs
Quantity Type: Pounds
Federal Code: U118

State:
Year: 2019
EM Manifest ID: 616408
Generator EPA ID: CA4890008986
Shipment Date: 2019-08-21
Manifest Number: 016822602JJK
Line Number: 1
Method Code: H040
Quantity Tons: 0.00050
Quantity Waste: 1.000000
Quantity Unit: P
Number of Containers: 1
Type of Container: Fiberboard or plastic drums, barrels, kegs
Quantity Type: Pounds
State Code: 331

Year: 2019
EM Manifest ID: 616408
Generator EPA ID: CA4890008986
Shipment Date: 2019-08-21
Manifest Number: 016822602JJK
Line Number: 2
Method Code: H040
Quantity Tons: 0.00050
Quantity Waste: 1.000000
Quantity Unit: P
Number of Containers: 1
Type of Container: Fiberboard or plastic drums, barrels, kegs
Quantity Type: Pounds
State Code: 141

Year: 2019
EM Manifest ID: 616408
Generator EPA ID: CA4890008986
Shipment Date: 2019-08-21
Manifest Number: 016822602JJK

Map ID
Direction
Distance
Elevation | Site | MAP FINDINGS | Database(s) | EDR ID Number
EPA ID Number

LAWRENCE BERKELEY NATIONAL LABORATORY (Continued) **S112836515**

Line Number:	3
Method Code:	H040
Quantity Tons:	0.00050
Quantity Waste:	1.000000
Quantity Unit:	P
Number of Containers:	1
Type of Container:	Fiber or plastic boxes, cartons, cases
Quantity Type:	Pounds
State Code:	331
Year:	2019
EM Manifest ID:	616408
Generator EPA ID:	CA4890008986
Shipment Date:	2019-08-21
Manifest Number:	016822602JJK
Line Number:	4
Method Code:	H040
Quantity Tons:	0.00450
Quantity Waste:	9.000000
Quantity Unit:	P
Number of Containers:	1
Type of Container:	Fiberboard or plastic drums, barrels, kegs
Quantity Type:	Pounds
State Code:	122
Year:	2019
EM Manifest ID:	616408
Generator EPA ID:	CA4890008986
Shipment Date:	2019-08-21
Manifest Number:	016822602JJK
Line Number:	5
Method Code:	H040
Quantity Tons:	0.00050
Quantity Waste:	1.000000
Quantity Unit:	P
Number of Containers:	1
Type of Container:	Fiberboard or plastic drums, barrels, kegs
Quantity Type:	Pounds
State Code:	331
Year:	2019
EM Manifest ID:	616408
Generator EPA ID:	CA4890008986
Shipment Date:	2019-08-21
Manifest Number:	016822602JJK
Line Number:	6
Method Code:	H040
Quantity Tons:	0.00250
Quantity Waste:	5.000000
Quantity Unit:	P
Number of Containers:	1
Type of Container:	Fiberboard or plastic drums, barrels, kegs
Quantity Type:	Pounds
State Code:	551
Year:	2019
EM Manifest ID:	616408

Map ID
Direction
Distance
Elevation | Site | MAP FINDINGS | Database(s) | EDR ID Number / EPA ID Number

LAWRENCE BERKELEY NATIONAL LABORATORY (Continued) **S112836515**

Generator EPA ID:	CA4890008986
Shipment Date:	2019-08-21
Manifest Number:	016822602JJK
Line Number:	7
Method Code:	H040
Quantity Tons:	0.00050
Quantity Waste:	1.000000
Quantity Unit:	P
Number of Containers:	1
Type of Container:	Fiberboard or plastic drums, barrels, kegs
Quantity Type:	Pounds
State Code:	331

Year:	2019
EM Manifest ID:	616408
Generator EPA ID:	CA4890008986
Shipment Date:	2019-08-21
Manifest Number:	016822602JJK
Line Number:	8
Method Code:	H040
Quantity Tons:	0.00050
Quantity Waste:	1.000000
Quantity Unit:	P
Number of Containers:	1
Type of Container:	Fiberboard or plastic drums, barrels, kegs
Quantity Type:	Pounds
State Code:	791

Year:	2019
EM Manifest ID:	616408
Generator EPA ID:	CA4890008986
Shipment Date:	2019-08-21
Manifest Number:	016822602JJK
Line Number:	9
Method Code:	H040
Quantity Tons:	0.00050
Quantity Waste:	1.000000
Quantity Unit:	P
Number of Containers:	1
Type of Container:	Fiber or plastic boxes, cartons, cases
Quantity Type:	Pounds
State Code:	331

Year:	2019
EM Manifest ID:	616408
Generator EPA ID:	CA4890008986
Shipment Date:	2019-08-21
Manifest Number:	016822602JJK
Line Number:	10
Method Code:	H040
Quantity Tons:	0.02250
Quantity Waste:	45.000000
Quantity Unit:	P
Number of Containers:	1
Type of Container:	Fiberboard or plastic drums, barrels, kegs
Quantity Type:	Pounds
State Code:	331

Map ID
Direction
Distance
Elevation | Site | MAP FINDINGS | Database(s) | EDR ID Number EPA ID Number

LAWRENCE BERKELEY NATIONAL LABORATORY (Continued) **S112836515**

Year:	2019
EM Manifest ID:	616408
Generator EPA ID:	CA4890008986
Shipment Date:	2019-08-21
Manifest Number:	016822602JJK
Line Number:	11
Method Code:	H040
Quantity Tons:	0.00150
Quantity Waste:	3.000000
Quantity Unit:	P
Number of Containers:	1
Type of Container:	Fiberboard or plastic drums, barrels, kegs
Quantity Type:	Pounds
State Code:	134

Year:	2019
EM Manifest ID:	616408
Generator EPA ID:	CA4890008986
Shipment Date:	2019-08-21
Manifest Number:	016822602JJK
Line Number:	11
Method Code:	H040
Quantity Tons:	0.00150
Quantity Waste:	3.000000
Quantity Unit:	P
Number of Containers:	1
Type of Container:	Fiberboard or plastic drums, barrels, kegs
Quantity Type:	Pounds
State Code:	331

Year:	2019
EM Manifest ID:	994159
Shipment Date:	8/21/2019
Receipt Date:	9/2/2019
Manifest Number:	016822603JJK
Generator EPA ID:	CA4890008986
Name:	LAWRENCE BERKELEY NATIONAL LABORATORY
Address:	ONE CYCLOTRON ROAD MS 75R0123
Address 2:	Not reported
City:	BERKELEY
Zip:	94720
Telephone:	800-483-3718
Contact:	Billy Johnson
Contact Telephone:	510-486-7674
Transporter 1 EPA ID:	MAD039322250
Transporter 1 Emergency Number:	Not reported
Transporter 2 EPA ID:	MOD095038998
Transporter 2 Emergency Number:	Not reported
TSDF EPA ID:	UTD981552177
TSDF Name:	Clean Harbors Aragonite LLC
TSDF Address 1:	PO Box 1339
TSDF Address 2:	Not reported
TSDF City:	Grantsville
TSDF Zip:	84029
TSDF Telephone:	800-483-3718

Map ID
Direction
Distance
Elevation | Site | MAP FINDINGS | Database(s) | EDR ID Number EPA ID Number

LAWRENCE BERKELEY NATIONAL LABORATORY (Continued) **S112836515**

Federal:

Year:	2019
EM Manifest ID:	994159
Generator EPA ID:	CA4890008986
Shipment Date:	2019-08-21
Manifest Number:	016822603JJK
Line Number:	1
Method Code:	H040
Quantity Tons:	0.02000
Quantity Waste:	40.000000
Quantity Unit:	P
Number of Containers:	1
Type of Container:	Metal drums, barrels, kegs
Quantity Type:	Pounds
Federal Code:	D001

Year:	2019
EM Manifest ID:	994159
Generator EPA ID:	CA4890008986
Shipment Date:	2019-08-21
Manifest Number:	016822603JJK
Line Number:	1
Method Code:	H040
Quantity Tons:	0.02000
Quantity Waste:	40.000000
Quantity Unit:	P
Number of Containers:	1
Type of Container:	Metal drums, barrels, kegs
Quantity Type:	Pounds
Federal Code:	F002

Year:	2019
EM Manifest ID:	994159
Generator EPA ID:	CA4890008986
Shipment Date:	2019-08-21
Manifest Number:	016822603JJK
Line Number:	1
Method Code:	H040
Quantity Tons:	0.02000
Quantity Waste:	40.000000
Quantity Unit:	P
Number of Containers:	1
Type of Container:	Metal drums, barrels, kegs
Quantity Type:	Pounds
Federal Code:	F003

Year:	2019
EM Manifest ID:	994159
Generator EPA ID:	CA4890008986
Shipment Date:	2019-08-21
Manifest Number:	016822603JJK
Line Number:	2
Method Code:	H040
Quantity Tons:	0.01750
Quantity Waste:	35.000000
Quantity Unit:	P
Number of Containers:	1

Map ID
Direction
Distance
Elevation | Site | MAP FINDINGS | Database(s) | EDR ID Number / EPA ID Number

LAWRENCE BERKELEY NATIONAL LABORATORY (Continued) **S112836515**

Type of Container:	Fiberboard or plastic drums, barrels, kegs
Quantity Type:	Pounds
Federal Code:	D001
Year:	2019
EM Manifest ID:	994159
Generator EPA ID:	CA4890008986
Shipment Date:	2019-08-21
Manifest Number:	016822603JJK
Line Number:	2
Method Code:	H040
Quantity Tons:	0.01750
Quantity Waste:	35.000000
Quantity Unit:	P
Number of Containers:	1
Type of Container:	Fiberboard or plastic drums, barrels, kegs
Quantity Type:	Pounds
Federal Code:	D002
Year:	2019
EM Manifest ID:	994159
Generator EPA ID:	CA4890008986
Shipment Date:	2019-08-21
Manifest Number:	016822603JJK
Line Number:	3
Method Code:	H040
Quantity Tons:	0.01750
Quantity Waste:	35.000000
Quantity Unit:	P
Number of Containers:	1
Type of Container:	Fiberboard or plastic drums, barrels, kegs
Quantity Type:	Pounds
Federal Code:	D001
Year:	2019
EM Manifest ID:	994159
Generator EPA ID:	CA4890008986
Shipment Date:	2019-08-21
Manifest Number:	016822603JJK
Line Number:	3
Method Code:	H040
Quantity Tons:	0.01750
Quantity Waste:	35.000000
Quantity Unit:	P
Number of Containers:	1
Type of Container:	Fiberboard or plastic drums, barrels, kegs
Quantity Type:	Pounds
Federal Code:	D002
Year:	2019
EM Manifest ID:	994159
Generator EPA ID:	CA4890008986
Shipment Date:	2019-08-21
Manifest Number:	016822603JJK
Line Number:	4
Method Code:	H040
Quantity Tons:	0.01900

Map ID
Direction
Distance
Elevation Site

MAP FINDINGS

Database(s) EDR ID Number EPA ID Number

LAWRENCE BERKELEY NATIONAL LABORATORY (Continued) **S112836515**

Quantity Waste:	38.000000
Quantity Unit:	P
Number of Containers:	1
Type of Container:	Fiberboard or plastic drums, barrels, kegs
Quantity Type:	Pounds
Federal Code:	D001
Year:	2019
EM Manifest ID:	994159
Generator EPA ID:	CA4890008986
Shipment Date:	2019-08-21
Manifest Number:	016822603JJK
Line Number:	4
Method Code:	H040
Quantity Tons:	0.01900
Quantity Waste:	38.000000
Quantity Unit:	P
Number of Containers:	1
Type of Container:	Fiberboard or plastic drums, barrels, kegs
Quantity Type:	Pounds
Federal Code:	D022
Year:	2019
EM Manifest ID:	994159
Generator EPA ID:	CA4890008986
Shipment Date:	2019-08-21
Manifest Number:	016822603JJK
Line Number:	4
Method Code:	H040
Quantity Tons:	0.01900
Quantity Waste:	38.000000
Quantity Unit:	P
Number of Containers:	1
Type of Container:	Fiberboard or plastic drums, barrels, kegs
Quantity Type:	Pounds
Federal Code:	F002
Year:	2019
EM Manifest ID:	994159
Generator EPA ID:	CA4890008986
Shipment Date:	2019-08-21
Manifest Number:	016822603JJK
Line Number:	4
Method Code:	H040
Quantity Tons:	0.01900
Quantity Waste:	38.000000
Quantity Unit:	P
Number of Containers:	1
Type of Container:	Fiberboard or plastic drums, barrels, kegs
Quantity Type:	Pounds
Federal Code:	F003
Year:	2019
EM Manifest ID:	994159
Generator EPA ID:	CA4890008986
Shipment Date:	2019-08-21
Manifest Number:	016822603JJK

Map ID
Direction
Distance
Elevation | Site | MAP FINDINGS | Database(s) | EDR ID Number / EPA ID Number

LAWRENCE BERKELEY NATIONAL LABORATORY (Continued) **S112836515**

Line Number:	4
Method Code:	H040
Quantity Tons:	0.01900
Quantity Waste:	38.000000
Quantity Unit:	P
Number of Containers:	1
Type of Container:	Fiberboard or plastic drums, barrels, kegs
Quantity Type:	Pounds
Federal Code:	F005
Year:	2019
EM Manifest ID:	994159
Generator EPA ID:	CA4890008986
Shipment Date:	2019-08-21
Manifest Number:	016822603JJK
Line Number:	5
Method Code:	H040
Quantity Tons:	0.01750
Quantity Waste:	35.000000
Quantity Unit:	P
Number of Containers:	1
Type of Container:	Metal drums, barrels, kegs
Quantity Type:	Pounds
Federal Code:	D001
Year:	2019
EM Manifest ID:	994159
Generator EPA ID:	CA4890008986
Shipment Date:	2019-08-21
Manifest Number:	016822603JJK
Line Number:	5
Method Code:	H040
Quantity Tons:	0.01750
Quantity Waste:	35.000000
Quantity Unit:	P
Number of Containers:	1
Type of Container:	Metal drums, barrels, kegs
Quantity Type:	Pounds
Federal Code:	D022
Year:	2019
EM Manifest ID:	994159
Generator EPA ID:	CA4890008986
Shipment Date:	2019-08-21
Manifest Number:	016822603JJK
Line Number:	5
Method Code:	H040
Quantity Tons:	0.01750
Quantity Waste:	35.000000
Quantity Unit:	P
Number of Containers:	1
Type of Container:	Metal drums, barrels, kegs
Quantity Type:	Pounds
Federal Code:	F002
Year:	2019
EM Manifest ID:	994159

Map ID
Direction
Distance
Elevation | Site | MAP FINDINGS | Database(s) | EDR ID Number / EPA ID Number

LAWRENCE BERKELEY NATIONAL LABORATORY (Continued) **S112836515**

Generator EPA ID:	CA4890008986
Shipment Date:	2019-08-21
Manifest Number:	016822603JJK
Line Number:	5
Method Code:	H040
Quantity Tons:	0.01750
Quantity Waste:	35.000000
Quantity Unit:	P
Number of Containers:	1
Type of Container:	Metal drums, barrels, kegs
Quantity Type:	Pounds
Federal Code:	F003

Year:	2019
EM Manifest ID:	994159
Generator EPA ID:	CA4890008986
Shipment Date:	2019-08-21
Manifest Number:	016822603JJK
Line Number:	6
Method Code:	H040
Quantity Tons:	0.02100
Quantity Waste:	42.000000
Quantity Unit:	P
Number of Containers:	1
Type of Container:	Metal drums, barrels, kegs
Quantity Type:	Pounds
Federal Code:	D001

Year:	2019
EM Manifest ID:	994159
Generator EPA ID:	CA4890008986
Shipment Date:	2019-08-21
Manifest Number:	016822603JJK
Line Number:	6
Method Code:	H040
Quantity Tons:	0.02100
Quantity Waste:	42.000000
Quantity Unit:	P
Number of Containers:	1
Type of Container:	Metal drums, barrels, kegs
Quantity Type:	Pounds
Federal Code:	F002

Year:	2019
EM Manifest ID:	994159
Generator EPA ID:	CA4890008986
Shipment Date:	2019-08-21
Manifest Number:	016822603JJK
Line Number:	6
Method Code:	H040
Quantity Tons:	0.02100
Quantity Waste:	42.000000
Quantity Unit:	P
Number of Containers:	1
Type of Container:	Metal drums, barrels, kegs
Quantity Type:	Pounds
Federal Code:	F003

Map ID
Direction
Distance
Elevation | Site | MAP FINDINGS | Database(s) | EDR ID Number / EPA ID Number

LAWRENCE BERKELEY NATIONAL LABORATORY (Continued) **S112836515**

Year:	2019
EM Manifest ID:	994159
Generator EPA ID:	CA4890008986
Shipment Date:	2019-08-21
Manifest Number:	016822603JJK
Line Number:	7
Method Code:	H040
Quantity Tons:	0.01750
Quantity Waste:	35.000000
Quantity Unit:	P
Number of Containers:	1
Type of Container:	Fiberboard or plastic drums, barrels, kegs
Quantity Type:	Pounds
Federal Code:	D001

Year:	2019
EM Manifest ID:	994159
Generator EPA ID:	CA4890008986
Shipment Date:	2019-08-21
Manifest Number:	016822603JJK
Line Number:	7
Method Code:	H040
Quantity Tons:	0.01750
Quantity Waste:	35.000000
Quantity Unit:	P
Number of Containers:	1
Type of Container:	Fiberboard or plastic drums, barrels, kegs
Quantity Type:	Pounds
Federal Code:	D002

Year:	2019
EM Manifest ID:	994159
Generator EPA ID:	CA4890008986
Shipment Date:	2019-08-21
Manifest Number:	016822603JJK
Line Number:	8
Method Code:	H040
Quantity Tons:	0.01350
Quantity Waste:	27.000000
Quantity Unit:	P
Number of Containers:	1
Type of Container:	Metal drums, barrels, kegs
Quantity Type:	Pounds
Federal Code:	D001

Year:	2019
EM Manifest ID:	994159
Generator EPA ID:	CA4890008986
Shipment Date:	2019-08-21
Manifest Number:	016822603JJK
Line Number:	8
Method Code:	H040
Quantity Tons:	0.01350
Quantity Waste:	27.000000
Quantity Unit:	P
Number of Containers:	1
Type of Container:	Metal drums, barrels, kegs

Map ID
Direction
Distance
Elevation | Site | MAP FINDINGS | Database(s) | EDR ID Number / EPA ID Number

LAWRENCE BERKELEY NATIONAL LABORATORY (Continued) **S112836515**

Quantity Type:	Pounds
Federal Code:	D022
Year:	2019
EM Manifest ID:	994159
Generator EPA ID:	CA4890008986
Shipment Date:	2019-08-21
Manifest Number:	016822603JJK
Line Number:	8
Method Code:	H040
Quantity Tons:	0.01350
Quantity Waste:	27.000000
Quantity Unit:	P
Number of Containers:	1
Type of Container:	Metal drums, barrels, kegs
Quantity Type:	Pounds
Federal Code:	F002
Year:	2019
EM Manifest ID:	994159
Generator EPA ID:	CA4890008986
Shipment Date:	2019-08-21
Manifest Number:	016822603JJK
Line Number:	8
Method Code:	H040
Quantity Tons:	0.01350
Quantity Waste:	27.000000
Quantity Unit:	P
Number of Containers:	1
Type of Container:	Metal drums, barrels, kegs
Quantity Type:	Pounds
Federal Code:	F003
Year:	2019
EM Manifest ID:	994159
Generator EPA ID:	CA4890008986
Shipment Date:	2019-08-21
Manifest Number:	016822603JJK
Line Number:	8
Method Code:	H040
Quantity Tons:	0.01350
Quantity Waste:	27.000000
Quantity Unit:	P
Number of Containers:	1
Type of Container:	Metal drums, barrels, kegs
Quantity Type:	Pounds
Federal Code:	F005
Year:	2019
EM Manifest ID:	994159
Generator EPA ID:	CA4890008986
Shipment Date:	2019-08-21
Manifest Number:	016822603JJK
Line Number:	9
Method Code:	H040
Quantity Tons:	0.01800
Quantity Waste:	36.000000

Map ID
Direction
Distance
Elevation | Site | MAP FINDINGS | Database(s) | EDR ID Number / EPA ID Number

LAWRENCE BERKELEY NATIONAL LABORATORY (Continued) **S112836515**

Quantity Unit:	P
Number of Containers:	1
Type of Container:	Fiberboard or plastic drums, barrels, kegs
Quantity Type:	Pounds
Federal Code:	D001
Year:	2019
EM Manifest ID:	994159
Generator EPA ID:	CA4890008986
Shipment Date:	2019-08-21
Manifest Number:	016822603JJK
Line Number:	9
Method Code:	H040
Quantity Tons:	0.01800
Quantity Waste:	36.000000
Quantity Unit:	P
Number of Containers:	1
Type of Container:	Fiberboard or plastic drums, barrels, kegs
Quantity Type:	Pounds
Federal Code:	D002
Year:	2019
EM Manifest ID:	994159
Generator EPA ID:	CA4890008986
Shipment Date:	2019-08-21
Manifest Number:	016822603JJK
Line Number:	10
Method Code:	H040
Quantity Tons:	0.01750
Quantity Waste:	35.000000
Quantity Unit:	P
Number of Containers:	1
Type of Container:	Fiberboard or plastic drums, barrels, kegs
Quantity Type:	Pounds
Federal Code:	D001
Year:	2019
EM Manifest ID:	994159
Generator EPA ID:	CA4890008986
Shipment Date:	2019-08-21
Manifest Number:	016822603JJK
Line Number:	10
Method Code:	H040
Quantity Tons:	0.01750
Quantity Waste:	35.000000
Quantity Unit:	P
Number of Containers:	1
Type of Container:	Fiberboard or plastic drums, barrels, kegs
Quantity Type:	Pounds
Federal Code:	D002
Year:	2019
EM Manifest ID:	994159
Generator EPA ID:	CA4890008986
Shipment Date:	2019-08-21
Manifest Number:	016822603JJK
Line Number:	11

Map ID
Direction
Distance
Elevation | Site | MAP FINDINGS | Database(s) | EDR ID Number / EPA ID Number

LAWRENCE BERKELEY NATIONAL LABORATORY (Continued) **S112836515**

Method Code:	H040
Quantity Tons:	0.02050
Quantity Waste:	41.000000
Quantity Unit:	P
Number of Containers:	1
Type of Container:	Metal drums, barrels, kegs
Quantity Type:	Pounds
Federal Code:	D001
Year:	2019
EM Manifest ID:	994159
Generator EPA ID:	CA4890008986
Shipment Date:	2019-08-21
Manifest Number:	016822603JJK
Line Number:	11
Method Code:	H040
Quantity Tons:	0.02050
Quantity Waste:	41.000000
Quantity Unit:	P
Number of Containers:	1
Type of Container:	Metal drums, barrels, kegs
Quantity Type:	Pounds
Federal Code:	F002
Year:	2019
EM Manifest ID:	994159
Generator EPA ID:	CA4890008986
Shipment Date:	2019-08-21
Manifest Number:	016822603JJK
Line Number:	12
Method Code:	H040
Quantity Tons:	0.01800
Quantity Waste:	36.000000
Quantity Unit:	P
Number of Containers:	1
Type of Container:	Metal drums, barrels, kegs
Quantity Type:	Pounds
Federal Code:	D001
Year:	2019
EM Manifest ID:	994159
Generator EPA ID:	CA4890008986
Shipment Date:	2019-08-21
Manifest Number:	016822603JJK
Line Number:	12
Method Code:	H040
Quantity Tons:	0.01800
Quantity Waste:	36.000000
Quantity Unit:	P
Number of Containers:	1
Type of Container:	Metal drums, barrels, kegs
Quantity Type:	Pounds
Federal Code:	D022
Year:	2019
EM Manifest ID:	994159
Generator EPA ID:	CA4890008986

Map ID
Direction
Distance
Elevation | Site | MAP FINDINGS | Database(s) | EDR ID Number / EPA ID Number

LAWRENCE BERKELEY NATIONAL LABORATORY (Continued) **S112836515**

Shipment Date:	2019-08-21
Manifest Number:	016822603JJK
Line Number:	12
Method Code:	H040
Quantity Tons:	0.01800
Quantity Waste:	36.000000
Quantity Unit:	P
Number of Containers:	1
Type of Container:	Metal drums, barrels, kegs
Quantity Type:	Pounds
Federal Code:	F002

Year:	2019
EM Manifest ID:	994159
Generator EPA ID:	CA4890008986
Shipment Date:	2019-08-21
Manifest Number:	016822603JJK
Line Number:	12
Method Code:	H040
Quantity Tons:	0.01800
Quantity Waste:	36.000000
Quantity Unit:	P
Number of Containers:	1
Type of Container:	Metal drums, barrels, kegs
Quantity Type:	Pounds
Federal Code:	F003

Year:	2019
EM Manifest ID:	994159
Generator EPA ID:	CA4890008986
Shipment Date:	2019-08-21
Manifest Number:	016822603JJK
Line Number:	12
Method Code:	H040
Quantity Tons:	0.01800
Quantity Waste:	36.000000
Quantity Unit:	P
Number of Containers:	1
Type of Container:	Metal drums, barrels, kegs
Quantity Type:	Pounds
Federal Code:	F005

Year:	2019
EM Manifest ID:	994159
Generator EPA ID:	CA4890008986
Shipment Date:	2019-08-21
Manifest Number:	016822603JJK
Line Number:	13
Method Code:	H040
Quantity Tons:	0.02150
Quantity Waste:	43.000000
Quantity Unit:	P
Number of Containers:	1
Type of Container:	Metal drums, barrels, kegs
Quantity Type:	Pounds
Federal Code:	D001

Map ID
Direction
Distance
Elevation | Site | MAP FINDINGS | Database(s) | EDR ID Number EPA ID Number

LAWRENCE BERKELEY NATIONAL LABORATORY (Continued) **S112836515**

Year:	2019
EM Manifest ID:	994159
Generator EPA ID:	CA4890008986
Shipment Date:	2019-08-21
Manifest Number:	016822603JJK
Line Number:	13
Method Code:	H040
Quantity Tons:	0.02150
Quantity Waste:	43.000000
Quantity Unit:	P
Number of Containers:	1
Type of Container:	Metal drums, barrels, kegs
Quantity Type:	Pounds
Federal Code:	D022

Year:	2019
EM Manifest ID:	994159
Generator EPA ID:	CA4890008986
Shipment Date:	2019-08-21
Manifest Number:	016822603JJK
Line Number:	13
Method Code:	H040
Quantity Tons:	0.02150
Quantity Waste:	43.000000
Quantity Unit:	P
Number of Containers:	1
Type of Container:	Metal drums, barrels, kegs
Quantity Type:	Pounds
Federal Code:	F002

Year:	2019
EM Manifest ID:	994159
Generator EPA ID:	CA4890008986
Shipment Date:	2019-08-21
Manifest Number:	016822603JJK
Line Number:	13
Method Code:	H040
Quantity Tons:	0.02150
Quantity Waste:	43.000000
Quantity Unit:	P
Number of Containers:	1
Type of Container:	Metal drums, barrels, kegs
Quantity Type:	Pounds
Federal Code:	F003

Year:	2019
EM Manifest ID:	994159
Generator EPA ID:	CA4890008986
Shipment Date:	2019-08-21
Manifest Number:	016822603JJK
Line Number:	13
Method Code:	H040
Quantity Tons:	0.02150
Quantity Waste:	43.000000
Quantity Unit:	P
Number of Containers:	1
Type of Container:	Metal drums, barrels, kegs

Map ID
Direction
Distance
Elevation Site

MAP FINDINGS

Database(s) EDR ID Number EPA ID Number

LAWRENCE BERKELEY NATIONAL LABORATORY (Continued) **S112836515**

Quantity Type:	Pounds
Federal Code:	F005
Year:	2019
EM Manifest ID:	994159
Generator EPA ID:	CA4890008986
Shipment Date:	2019-08-21
Manifest Number:	016822603JJK
Line Number:	14
Method Code:	H040
Quantity Tons:	0.07300
Quantity Waste:	146.000000
Quantity Unit:	P
Number of Containers:	1
Type of Container:	Fiber or plastic boxes, cartons, cases
Quantity Type:	Pounds
Federal Code:	F005
Year:	2019
EM Manifest ID:	994159
Generator EPA ID:	CA4890008986
Shipment Date:	2019-08-21
Manifest Number:	016822603JJK
Line Number:	15
Method Code:	H040
Quantity Tons:	0.10250
Quantity Waste:	205.000000
Quantity Unit:	P
Number of Containers:	1
Type of Container:	Fiber or plastic boxes, cartons, cases
Quantity Type:	Pounds
Federal Code:	D008
Year:	2019
EM Manifest ID:	994159
Generator EPA ID:	CA4890008986
Shipment Date:	2019-08-21
Manifest Number:	016822603JJK
Line Number:	15
Method Code:	H040
Quantity Tons:	0.10250
Quantity Waste:	205.000000
Quantity Unit:	P
Number of Containers:	1
Type of Container:	Fiber or plastic boxes, cartons, cases
Quantity Type:	Pounds
Federal Code:	D010
Year:	2019
EM Manifest ID:	994159
Generator EPA ID:	CA4890008986
Shipment Date:	2019-08-21
Manifest Number:	016822603JJK
Line Number:	15
Method Code:	H040
Quantity Tons:	0.10250
Quantity Waste:	205.000000

Map ID
Direction
Distance
Elevation | Site | MAP FINDINGS | Database(s) | EDR ID Number / EPA ID Number

LAWRENCE BERKELEY NATIONAL LABORATORY (Continued) **S112836515**

Quantity Unit:	P
Number of Containers:	1
Type of Container:	Fiber or plastic boxes, cartons, cases
Quantity Type:	Pounds
Federal Code:	D011
Year:	2019
EM Manifest ID:	994159
Generator EPA ID:	CA4890008986
Shipment Date:	2019-08-21
Manifest Number:	016822603JJK
Line Number:	15
Method Code:	H040
Quantity Tons:	0.10250
Quantity Waste:	205.000000
Quantity Unit:	P
Number of Containers:	1
Type of Container:	Fiber or plastic boxes, cartons, cases
Quantity Type:	Pounds
Federal Code:	D022
Year:	2019
EM Manifest ID:	994159
Generator EPA ID:	CA4890008986
Shipment Date:	2019-08-21
Manifest Number:	016822603JJK
Line Number:	15
Method Code:	H040
Quantity Tons:	0.10250
Quantity Waste:	205.000000
Quantity Unit:	P
Number of Containers:	1
Type of Container:	Fiber or plastic boxes, cartons, cases
Quantity Type:	Pounds
Federal Code:	F005
Year:	2019
EM Manifest ID:	994159
Generator EPA ID:	CA4890008986
Shipment Date:	2019-08-21
Manifest Number:	016822603JJK
Line Number:	16
Method Code:	H040
Quantity Tons:	0.09900
Quantity Waste:	198.000000
Quantity Unit:	P
Number of Containers:	1
Type of Container:	Fiber or plastic boxes, cartons, cases
Quantity Type:	Pounds
Federal Code:	D004
Year:	2019
EM Manifest ID:	994159
Generator EPA ID:	CA4890008986
Shipment Date:	2019-08-21
Manifest Number:	016822603JJK
Line Number:	16

Map ID
Direction
Distance
Elevation | Site | MAP FINDINGS | Database(s) | EDR ID Number / EPA ID Number

LAWRENCE BERKELEY NATIONAL LABORATORY (Continued) **S112836515**

Method Code:	H040
Quantity Tons:	0.09900
Quantity Waste:	198.000000
Quantity Unit:	P
Number of Containers:	1
Type of Container:	Fiber or plastic boxes, cartons, cases
Quantity Type:	Pounds
Federal Code:	D006
Year:	2019
EM Manifest ID:	994159
Generator EPA ID:	CA4890008986
Shipment Date:	2019-08-21
Manifest Number:	016822603JJK
Line Number:	16
Method Code:	H040
Quantity Tons:	0.09900
Quantity Waste:	198.000000
Quantity Unit:	P
Number of Containers:	1
Type of Container:	Fiber or plastic boxes, cartons, cases
Quantity Type:	Pounds
Federal Code:	D008
Year:	2019
EM Manifest ID:	994159
Generator EPA ID:	CA4890008986
Shipment Date:	2019-08-21
Manifest Number:	016822603JJK
Line Number:	16
Method Code:	H040
Quantity Tons:	0.09900
Quantity Waste:	198.000000
Quantity Unit:	P
Number of Containers:	1
Type of Container:	Fiber or plastic boxes, cartons, cases
Quantity Type:	Pounds
Federal Code:	D011
Year:	2019
EM Manifest ID:	994159
Generator EPA ID:	CA4890008986
Shipment Date:	2019-08-21
Manifest Number:	016822603JJK
Line Number:	16
Method Code:	H040
Quantity Tons:	0.09900
Quantity Waste:	198.000000
Quantity Unit:	P
Number of Containers:	1
Type of Container:	Fiber or plastic boxes, cartons, cases
Quantity Type:	Pounds
Federal Code:	F005
Year:	2019
EM Manifest ID:	994159
Generator EPA ID:	CA4890008986

Map ID
Direction
Distance
Elevation Site

MAP FINDINGS

Database(s) EDR ID Number EPA ID Number

LAWRENCE BERKELEY NATIONAL LABORATORY (Continued) **S112836515**

Shipment Date:	2019-08-21
Manifest Number:	016822603JJK
Line Number:	17
Method Code:	H040
Quantity Tons:	0.08300
Quantity Waste:	166.000000
Quantity Unit:	P
Number of Containers:	1
Type of Container:	Fiber or plastic boxes, cartons, cases
Quantity Type:	Pounds
Federal Code:	D011

Year:	2019
EM Manifest ID:	994159
Generator EPA ID:	CA4890008986
Shipment Date:	2019-08-21
Manifest Number:	016822603JJK
Line Number:	17
Method Code:	H040
Quantity Tons:	0.08300
Quantity Waste:	166.000000
Quantity Unit:	P
Number of Containers:	1
Type of Container:	Fiber or plastic boxes, cartons, cases
Quantity Type:	Pounds
Federal Code:	D026

Year:	2019
EM Manifest ID:	994159
Generator EPA ID:	CA4890008986
Shipment Date:	2019-08-21
Manifest Number:	016822603JJK
Line Number:	17
Method Code:	H040
Quantity Tons:	0.08300
Quantity Waste:	166.000000
Quantity Unit:	P
Number of Containers:	1
Type of Container:	Fiber or plastic boxes, cartons, cases
Quantity Type:	Pounds
Federal Code:	F002

Year:	2019
EM Manifest ID:	994159
Generator EPA ID:	CA4890008986
Shipment Date:	2019-08-21
Manifest Number:	016822603JJK
Line Number:	17
Method Code:	H040
Quantity Tons:	0.08300
Quantity Waste:	166.000000
Quantity Unit:	P
Number of Containers:	1
Type of Container:	Fiber or plastic boxes, cartons, cases
Quantity Type:	Pounds
Federal Code:	F005

Map ID
Direction
Distance
Elevation | Site | MAP FINDINGS | Database(s) | EDR ID Number / EPA ID Number

LAWRENCE BERKELEY NATIONAL LABORATORY (Continued) **S112836515**

Year:	2019
EM Manifest ID:	994159
Generator EPA ID:	CA4890008986
Shipment Date:	2019-08-21
Manifest Number:	016822603JJK
Line Number:	18
Method Code:	H040
Quantity Tons:	0.12250
Quantity Waste:	245.000000
Quantity Unit:	P
Number of Containers:	1
Type of Container:	Fiber or plastic boxes, cartons, cases
Quantity Type:	Pounds
Federal Code:	D006

Year:	2019
EM Manifest ID:	994159
Generator EPA ID:	CA4890008986
Shipment Date:	2019-08-21
Manifest Number:	016822603JJK
Line Number:	18
Method Code:	H040
Quantity Tons:	0.12250
Quantity Waste:	245.000000
Quantity Unit:	P
Number of Containers:	1
Type of Container:	Fiber or plastic boxes, cartons, cases
Quantity Type:	Pounds
Federal Code:	D010

Year:	2019
EM Manifest ID:	994159
Generator EPA ID:	CA4890008986
Shipment Date:	2019-08-21
Manifest Number:	016822603JJK
Line Number:	19
Method Code:	H040
Quantity Tons:	0.01800
Quantity Waste:	36.000000
Quantity Unit:	P
Number of Containers:	1
Type of Container:	Metal drums, barrels, kegs
Quantity Type:	Pounds
Federal Code:	D001

Year:	2019
EM Manifest ID:	994159
Generator EPA ID:	CA4890008986
Shipment Date:	2019-08-21
Manifest Number:	016822603JJK
Line Number:	19
Method Code:	H040
Quantity Tons:	0.01800
Quantity Waste:	36.000000
Quantity Unit:	P
Number of Containers:	1
Type of Container:	Metal drums, barrels, kegs

Map ID
Direction
Distance
Elevation | Site | MAP FINDINGS | Database(s) | EDR ID Number
EPA ID Number

LAWRENCE BERKELEY NATIONAL LABORATORY (Continued) **S112836515**

Quantity Type:	Pounds
Federal Code:	F003
Year:	2019
EM Manifest ID:	994159
Generator EPA ID:	CA4890008986
Shipment Date:	2019-08-21
Manifest Number:	016822603JJK
Line Number:	19
Method Code:	H040
Quantity Tons:	0.01800
Quantity Waste:	36.000000
Quantity Unit:	P
Number of Containers:	1
Type of Container:	Metal drums, barrels, kegs
Quantity Type:	Pounds
Federal Code:	F005
Year:	2019
EM Manifest ID:	994159
Generator EPA ID:	CA4890008986
Shipment Date:	2019-08-21
Manifest Number:	016822603JJK
Line Number:	20
Method Code:	H040
Quantity Tons:	0.01700
Quantity Waste:	34.000000
Quantity Unit:	P
Number of Containers:	1
Type of Container:	Metal drums, barrels, kegs
Quantity Type:	Pounds
Federal Code:	D001
Year:	2019
EM Manifest ID:	994159
Generator EPA ID:	CA4890008986
Shipment Date:	2019-08-21
Manifest Number:	016822603JJK
Line Number:	20
Method Code:	H040
Quantity Tons:	0.01700
Quantity Waste:	34.000000
Quantity Unit:	P
Number of Containers:	1
Type of Container:	Metal drums, barrels, kegs
Quantity Type:	Pounds
Federal Code:	D022
Year:	2019
EM Manifest ID:	994159
Generator EPA ID:	CA4890008986
Shipment Date:	2019-08-21
Manifest Number:	016822603JJK
Line Number:	20
Method Code:	H040
Quantity Tons:	0.01700
Quantity Waste:	34.000000

Map ID
Direction
Distance
Elevation | Site | MAP FINDINGS | Database(s) | EDR ID Number / EPA ID Number

LAWRENCE BERKELEY NATIONAL LABORATORY (Continued) **S112836515**

Quantity Unit:	P
Number of Containers:	1
Type of Container:	Metal drums, barrels, kegs
Quantity Type:	Pounds
Federal Code:	F002
Year:	2019
EM Manifest ID:	994159
Generator EPA ID:	CA4890008986
Shipment Date:	2019-08-21
Manifest Number:	016822603JJK
Line Number:	20
Method Code:	H040
Quantity Tons:	0.01700
Quantity Waste:	34.000000
Quantity Unit:	P
Number of Containers:	1
Type of Container:	Metal drums, barrels, kegs
Quantity Type:	Pounds
Federal Code:	F003
Year:	2019
EM Manifest ID:	994159
Generator EPA ID:	CA4890008986
Shipment Date:	2019-08-21
Manifest Number:	016822603JJK
Line Number:	20
Method Code:	H040
Quantity Tons:	0.01700
Quantity Waste:	34.000000
Quantity Unit:	P
Number of Containers:	1
Type of Container:	Metal drums, barrels, kegs
Quantity Type:	Pounds
Federal Code:	F005
Year:	2019
EM Manifest ID:	994159
Generator EPA ID:	CA4890008986
Shipment Date:	2019-08-21
Manifest Number:	016822603JJK
Line Number:	21
Method Code:	H040
Quantity Tons:	0.01650
Quantity Waste:	33.000000
Quantity Unit:	P
Number of Containers:	1
Type of Container:	Metal drums, barrels, kegs
Quantity Type:	Pounds
Federal Code:	D001
Year:	2019
EM Manifest ID:	994159
Generator EPA ID:	CA4890008986
Shipment Date:	2019-08-21
Manifest Number:	016822603JJK
Line Number:	21

Map ID
Direction
Distance
Elevation | Site | MAP FINDINGS | Database(s) | EDR ID Number EPA ID Number

LAWRENCE BERKELEY NATIONAL LABORATORY (Continued) **S112836515**

Method Code:	H040
Quantity Tons:	0.01650
Quantity Waste:	33.000000
Quantity Unit:	P
Number of Containers:	1
Type of Container:	Metal drums, barrels, kegs
Quantity Type:	Pounds
Federal Code:	F002
Year:	2019
EM Manifest ID:	994159
Generator EPA ID:	CA4890008986
Shipment Date:	2019-08-21
Manifest Number:	016822603JJK
Line Number:	21
Method Code:	H040
Quantity Tons:	0.01650
Quantity Waste:	33.000000
Quantity Unit:	P
Number of Containers:	1
Type of Container:	Metal drums, barrels, kegs
Quantity Type:	Pounds
Federal Code:	F003
Year:	2019
EM Manifest ID:	994159
Generator EPA ID:	CA4890008986
Shipment Date:	2019-08-21
Manifest Number:	016822603JJK
Line Number:	22
Method Code:	H040
Quantity Tons:	0.01750
Quantity Waste:	35.000000
Quantity Unit:	P
Number of Containers:	1
Type of Container:	Metal drums, barrels, kegs
Quantity Type:	Pounds
Federal Code:	D001
Year:	2019
EM Manifest ID:	994159
Generator EPA ID:	CA4890008986
Shipment Date:	2019-08-21
Manifest Number:	016822603JJK
Line Number:	22
Method Code:	H040
Quantity Tons:	0.01750
Quantity Waste:	35.000000
Quantity Unit:	P
Number of Containers:	1
Type of Container:	Metal drums, barrels, kegs
Quantity Type:	Pounds
Federal Code:	F002
Year:	2019
EM Manifest ID:	994159
Generator EPA ID:	CA4890008986

Map ID
Direction
Distance
Elevation | Site | MAP FINDINGS | Database(s) | EDR ID Number / EPA ID Number

LAWRENCE BERKELEY NATIONAL LABORATORY (Continued) **S112836515**

Shipment Date:	2019-08-21
Manifest Number:	016822603JJK
Line Number:	22
Method Code:	H040
Quantity Tons:	0.01750
Quantity Waste:	35.000000
Quantity Unit:	P
Number of Containers:	1
Type of Container:	Metal drums, barrels, kegs
Quantity Type:	Pounds
Federal Code:	F003

Year:	2019
EM Manifest ID:	994159
Generator EPA ID:	CA4890008986
Shipment Date:	2019-08-21
Manifest Number:	016822603JJK
Line Number:	23
Method Code:	H040
Quantity Tons:	0.01000
Quantity Waste:	20.000000
Quantity Unit:	P
Number of Containers:	1
Type of Container:	Metal drums, barrels, kegs
Quantity Type:	Pounds
Federal Code:	D001

Year:	2019
EM Manifest ID:	994159
Generator EPA ID:	CA4890008986
Shipment Date:	2019-08-21
Manifest Number:	016822603JJK
Line Number:	23
Method Code:	H040
Quantity Tons:	0.01000
Quantity Waste:	20.000000
Quantity Unit:	P
Number of Containers:	1
Type of Container:	Metal drums, barrels, kegs
Quantity Type:	Pounds
Federal Code:	D022

Year:	2019
EM Manifest ID:	994159
Generator EPA ID:	CA4890008986
Shipment Date:	2019-08-21
Manifest Number:	016822603JJK
Line Number:	23
Method Code:	H040
Quantity Tons:	0.01000
Quantity Waste:	20.000000
Quantity Unit:	P
Number of Containers:	1
Type of Container:	Metal drums, barrels, kegs
Quantity Type:	Pounds
Federal Code:	F002

Map ID
Direction
Distance
Elevation | Site | MAP FINDINGS | Database(s) | EDR ID Number
EPA ID Number

LAWRENCE BERKELEY NATIONAL LABORATORY (Continued) **S112836515**

Year:	2019
EM Manifest ID:	994159
Generator EPA ID:	CA4890008986
Shipment Date:	2019-08-21
Manifest Number:	016822603JJK
Line Number:	23
Method Code:	H040
Quantity Tons:	0.01000
Quantity Waste:	20.000000
Quantity Unit:	P
Number of Containers:	1
Type of Container:	Metal drums, barrels, kegs
Quantity Type:	Pounds
Federal Code:	F003

Year:	2019
EM Manifest ID:	994159
Generator EPA ID:	CA4890008986
Shipment Date:	2019-08-21
Manifest Number:	016822603JJK
Line Number:	23
Method Code:	H040
Quantity Tons:	0.01000
Quantity Waste:	20.000000
Quantity Unit:	P
Number of Containers:	1
Type of Container:	Metal drums, barrels, kegs
Quantity Type:	Pounds
Federal Code:	F005

State:

Year:	2019
EM Manifest ID:	994159
Generator EPA ID:	CA4890008986
Shipment Date:	2019-08-21
Manifest Number:	016822603JJK
Line Number:	1
Method Code:	H040
Quantity Tons:	0.02000
Quantity Waste:	40.000000
Quantity Unit:	P
Number of Containers:	1
Type of Container:	Metal drums, barrels, kegs
Quantity Type:	Pounds
State Code:	741

Year:	2019
EM Manifest ID:	994159
Generator EPA ID:	CA4890008986
Shipment Date:	2019-08-21
Manifest Number:	016822603JJK
Line Number:	2
Method Code:	H040
Quantity Tons:	0.01750
Quantity Waste:	35.000000
Quantity Unit:	P
Number of Containers:	1

Map ID
Direction
Distance
Elevation | Site | MAP FINDINGS | Database(s) | EDR ID Number / EPA ID Number

LAWRENCE BERKELEY NATIONAL LABORATORY (Continued) **S112836515**

Type of Container:	Fiberboard or plastic drums, barrels, kegs
Quantity Type:	Pounds
State Code:	791
Year:	2019
EM Manifest ID:	994159
Generator EPA ID:	CA4890008986
Shipment Date:	2019-08-21
Manifest Number:	016822603JJK
Line Number:	3
Method Code:	H040
Quantity Tons:	0.01750
Quantity Waste:	35.000000
Quantity Unit:	P
Number of Containers:	1
Type of Container:	Fiberboard or plastic drums, barrels, kegs
Quantity Type:	Pounds
State Code:	791
Year:	2019
EM Manifest ID:	994159
Generator EPA ID:	CA4890008986
Shipment Date:	2019-08-21
Manifest Number:	016822603JJK
Line Number:	4
Method Code:	H040
Quantity Tons:	0.01900
Quantity Waste:	38.000000
Quantity Unit:	P
Number of Containers:	1
Type of Container:	Fiberboard or plastic drums, barrels, kegs
Quantity Type:	Pounds
State Code:	741
Year:	2019
EM Manifest ID:	994159
Generator EPA ID:	CA4890008986
Shipment Date:	2019-08-21
Manifest Number:	016822603JJK
Line Number:	5
Method Code:	H040
Quantity Tons:	0.01750
Quantity Waste:	35.000000
Quantity Unit:	P
Number of Containers:	1
Type of Container:	Metal drums, barrels, kegs
Quantity Type:	Pounds
State Code:	741
Year:	2019
EM Manifest ID:	994159
Generator EPA ID:	CA4890008986
Shipment Date:	2019-08-21
Manifest Number:	016822603JJK
Line Number:	6
Method Code:	H040
Quantity Tons:	0.02100

Map ID
Direction
Distance
Elevation | Site | MAP FINDINGS | Database(s) | EDR ID Number / EPA ID Number

LAWRENCE BERKELEY NATIONAL LABORATORY (Continued) **S112836515**

Quantity Waste: 42.000000
Quantity Unit: P
Number of Containers: 1
Type of Container: Metal drums, barrels, kegs
Quantity Type: Pounds
State Code: 741

Year: 2019
EM Manifest ID: 994159
Generator EPA ID: CA4890008986
Shipment Date: 2019-08-21
Manifest Number: 016822603JJK
Line Number: 7
Method Code: H040
Quantity Tons: 0.01750
Quantity Waste: 35.000000
Quantity Unit: P
Number of Containers: 1
Type of Container: Fiberboard or plastic drums, barrels, kegs
Quantity Type: Pounds
State Code: 791

Year: 2019
EM Manifest ID: 994159
Generator EPA ID: CA4890008986
Shipment Date: 2019-08-21
Manifest Number: 016822603JJK
Line Number: 8
Method Code: H040
Quantity Tons: 0.01350
Quantity Waste: 27.000000
Quantity Unit: P
Number of Containers: 1
Type of Container: Metal drums, barrels, kegs
Quantity Type: Pounds
State Code: 741

Year: 2019
EM Manifest ID: 994159
Generator EPA ID: CA4890008986
Shipment Date: 2019-08-21
Manifest Number: 016822603JJK
Line Number: 9
Method Code: H040
Quantity Tons: 0.01800
Quantity Waste: 36.000000
Quantity Unit: P
Number of Containers: 1
Type of Container: Fiberboard or plastic drums, barrels, kegs
Quantity Type: Pounds
State Code: 791

Year: 2019
EM Manifest ID: 994159
Generator EPA ID: CA4890008986
Shipment Date: 2019-08-21
Manifest Number: 016822603JJK

Map ID
Direction
Distance
Elevation | Site | MAP FINDINGS | Database(s) | EDR ID Number / EPA ID Number

LAWRENCE BERKELEY NATIONAL LABORATORY (Continued) **S112836515**

Line Number:	10
Method Code:	H040
Quantity Tons:	0.01750
Quantity Waste:	35.000000
Quantity Unit:	P
Number of Containers:	1
Type of Container:	Fiberboard or plastic drums, barrels, kegs
Quantity Type:	Pounds
State Code:	791
Year:	2019
EM Manifest ID:	994159
Generator EPA ID:	CA4890008986
Shipment Date:	2019-08-21
Manifest Number:	016822603JJK
Line Number:	11
Method Code:	H040
Quantity Tons:	0.02050
Quantity Waste:	41.000000
Quantity Unit:	P
Number of Containers:	1
Type of Container:	Metal drums, barrels, kegs
Quantity Type:	Pounds
State Code:	741
Year:	2019
EM Manifest ID:	994159
Generator EPA ID:	CA4890008986
Shipment Date:	2019-08-21
Manifest Number:	016822603JJK
Line Number:	12
Method Code:	H040
Quantity Tons:	0.01800
Quantity Waste:	36.000000
Quantity Unit:	P
Number of Containers:	1
Type of Container:	Metal drums, barrels, kegs
Quantity Type:	Pounds
State Code:	741
Year:	2019
EM Manifest ID:	994159
Generator EPA ID:	CA4890008986
Shipment Date:	2019-08-21
Manifest Number:	016822603JJK
Line Number:	13
Method Code:	H040
Quantity Tons:	0.02150
Quantity Waste:	43.000000
Quantity Unit:	P
Number of Containers:	1
Type of Container:	Metal drums, barrels, kegs
Quantity Type:	Pounds
State Code:	741
Year:	2019
EM Manifest ID:	994159

Map ID
Direction
Distance
Elevation | Site | MAP FINDINGS | Database(s) | EDR ID Number / EPA ID Number

LAWRENCE BERKELEY NATIONAL LABORATORY (Continued) **S112836515**

Generator EPA ID:	CA4890008986
Shipment Date:	2019-08-21
Manifest Number:	016822603JJK
Line Number:	14
Method Code:	H040
Quantity Tons:	0.07300
Quantity Waste:	146.000000
Quantity Unit:	P
Number of Containers:	1
Type of Container:	Fiber or plastic boxes, cartons, cases
Quantity Type:	Pounds
State Code:	181

Year:	2019
EM Manifest ID:	994159
Generator EPA ID:	CA4890008986
Shipment Date:	2019-08-21
Manifest Number:	016822603JJK
Line Number:	14
Method Code:	H040
Quantity Tons:	0.07300
Quantity Waste:	146.000000
Quantity Unit:	P
Number of Containers:	1
Type of Container:	Fiber or plastic boxes, cartons, cases
Quantity Type:	Pounds
State Code:	352

Year:	2019
EM Manifest ID:	994159
Generator EPA ID:	CA4890008986
Shipment Date:	2019-08-21
Manifest Number:	016822603JJK
Line Number:	15
Method Code:	H040
Quantity Tons:	0.10250
Quantity Waste:	205.000000
Quantity Unit:	P
Number of Containers:	1
Type of Container:	Fiber or plastic boxes, cartons, cases
Quantity Type:	Pounds
State Code:	352

Year:	2019
EM Manifest ID:	994159
Generator EPA ID:	CA4890008986
Shipment Date:	2019-08-21
Manifest Number:	016822603JJK
Line Number:	16
Method Code:	H040
Quantity Tons:	0.09900
Quantity Waste:	198.000000
Quantity Unit:	P
Number of Containers:	1
Type of Container:	Fiber or plastic boxes, cartons, cases
Quantity Type:	Pounds
State Code:	352

Map ID
Direction
Distance
Elevation | Site | MAP FINDINGS | Database(s) | EDR ID Number / EPA ID Number

LAWRENCE BERKELEY NATIONAL LABORATORY (Continued) **S112836515**

Year:	2019
EM Manifest ID:	994159
Generator EPA ID:	CA4890008986
Shipment Date:	2019-08-21
Manifest Number:	016822603JJK
Line Number:	17
Method Code:	H040
Quantity Tons:	0.08300
Quantity Waste:	166.000000
Quantity Unit:	P
Number of Containers:	1
Type of Container:	Fiber or plastic boxes, cartons, cases
Quantity Type:	Pounds
State Code:	351

Year:	2019
EM Manifest ID:	994159
Generator EPA ID:	CA4890008986
Shipment Date:	2019-08-21
Manifest Number:	016822603JJK
Line Number:	17
Method Code:	H040
Quantity Tons:	0.08300
Quantity Waste:	166.000000
Quantity Unit:	P
Number of Containers:	1
Type of Container:	Fiber or plastic boxes, cartons, cases
Quantity Type:	Pounds
State Code:	352

Year:	2019
EM Manifest ID:	994159
Generator EPA ID:	CA4890008986
Shipment Date:	2019-08-21
Manifest Number:	016822603JJK
Line Number:	18
Method Code:	H040
Quantity Tons:	0.12250
Quantity Waste:	245.000000
Quantity Unit:	P
Number of Containers:	1
Type of Container:	Fiber or plastic boxes, cartons, cases
Quantity Type:	Pounds
State Code:	181

Year:	2019
EM Manifest ID:	994159
Generator EPA ID:	CA4890008986
Shipment Date:	2019-08-21
Manifest Number:	016822603JJK
Line Number:	18
Method Code:	H040
Quantity Tons:	0.12250
Quantity Waste:	245.000000
Quantity Unit:	P
Number of Containers:	1
Type of Container:	Fiber or plastic boxes, cartons, cases

Map ID
Direction
Distance
Elevation | Site | MAP FINDINGS | Database(s) | EDR ID Number / EPA ID Number

LAWRENCE BERKELEY NATIONAL LABORATORY (Continued) **S112836515**

Quantity Type:	Pounds
State Code:	352
Year:	2019
EM Manifest ID:	994159
Generator EPA ID:	CA4890008986
Shipment Date:	2019-08-21
Manifest Number:	016822603JJK
Line Number:	19
Method Code:	H040
Quantity Tons:	0.01800
Quantity Waste:	36.000000
Quantity Unit:	P
Number of Containers:	1
Type of Container:	Metal drums, barrels, kegs
Quantity Type:	Pounds
State Code:	214
Year:	2019
EM Manifest ID:	994159
Generator EPA ID:	CA4890008986
Shipment Date:	2019-08-21
Manifest Number:	016822603JJK
Line Number:	20
Method Code:	H040
Quantity Tons:	0.01700
Quantity Waste:	34.000000
Quantity Unit:	P
Number of Containers:	1
Type of Container:	Metal drums, barrels, kegs
Quantity Type:	Pounds
State Code:	741
Year:	2019
EM Manifest ID:	994159
Generator EPA ID:	CA4890008986
Shipment Date:	2019-08-21
Manifest Number:	016822603JJK
Line Number:	21
Method Code:	H040
Quantity Tons:	0.01650
Quantity Waste:	33.000000
Quantity Unit:	P
Number of Containers:	1
Type of Container:	Metal drums, barrels, kegs
Quantity Type:	Pounds
State Code:	741
Year:	2019
EM Manifest ID:	994159
Generator EPA ID:	CA4890008986
Shipment Date:	2019-08-21
Manifest Number:	016822603JJK
Line Number:	22
Method Code:	H040
Quantity Tons:	0.01750
Quantity Waste:	35.000000

Map ID
Direction
Distance
Elevation | Site | MAP FINDINGS | Database(s) | EDR ID Number / EPA ID Number

LAWRENCE BERKELEY NATIONAL LABORATORY (Continued) **S112836515**

Quantity Unit:	P
Number of Containers:	1
Type of Container:	Metal drums, barrels, kegs
Quantity Type:	Pounds
State Code:	741
Year:	2019
EM Manifest ID:	994159
Generator EPA ID:	CA4890008986
Shipment Date:	2019-08-21
Manifest Number:	016822603JJK
Line Number:	23
Method Code:	H040
Quantity Tons:	0.01000
Quantity Waste:	20.000000
Quantity Unit:	P
Number of Containers:	1
Type of Container:	Metal drums, barrels, kegs
Quantity Type:	Pounds
State Code:	741
Year:	2019
EM Manifest ID:	994159
Generator EPA ID:	CA4890008986
Shipment Date:	2019-08-21
Manifest Number:	016822603JJK
Line Number:	24
Method Code:	H040
Quantity Tons:	0.02150
Quantity Waste:	43.000000
Quantity Unit:	P
Number of Containers:	1
Type of Container:	Metal drums, barrels, kegs
Quantity Type:	Pounds
State Code:	181
Year:	2019
EM Manifest ID:	994160
Shipment Date:	8/21/2019
Receipt Date:	9/2/2019
Manifest Number:	016822608JJK
Generator EPA ID:	CA4890008986
Name:	LAWRENCE BERKELEY NATIONAL LABORATORY
Address:	ONE CYCLOTRON ROAD MS 75R0123
Address 2:	Not reported
City:	BERKELEY
Zip:	94720
Telephone:	800-483-3718
Contact:	Billy Johnson
Contact Telephone:	510-486-7674
Transporter 1 EPA ID:	MAD039322250
Transporter 1 Emergency Number:	Not reported
Transporter 2 EPA ID:	MOD095038998
Transporter 2 Emergency Number:	Not reported
TSDF EPA ID:	UTD981552177
TSDF Name:	Clean Harbors Aragonite LLC

Map ID
Direction
Distance
Elevation Site

MAP FINDINGS

Database(s) EDR ID Number EPA ID Number

LAWRENCE BERKELEY NATIONAL LABORATORY (Continued) **S112836515**

TSDF Address 1: PO Box 1339
TSDF Address 2: Not reported
TSDF City: Grantsville
TSDF Zip: 84029
TSDF Telephone: 800-483-3718

Federal:
Year: 2019
EM Manifest ID: 994160
Generator EPA ID: CA4890008986
Shipment Date: 2019-08-21
Manifest Number: 016822608JJK
Line Number: 5
Method Code: H040
Quantity Tons: 0.00050
Quantity Waste: 1.000000
Quantity Unit: P
Number of Containers: 1
Type of Container: Fiberboard or plastic drums, barrels, kegs
Quantity Type: Pounds
Federal Code: D001

Year: 2019
EM Manifest ID: 994160
Generator EPA ID: CA4890008986
Shipment Date: 2019-08-21
Manifest Number: 016822608JJK
Line Number: 5
Method Code: H040
Quantity Tons: 0.00050
Quantity Waste: 1.000000
Quantity Unit: P
Number of Containers: 1
Type of Container: Fiberboard or plastic drums, barrels, kegs
Quantity Type: Pounds
Federal Code: D008

Year: 2019
EM Manifest ID: 994160
Generator EPA ID: CA4890008986
Shipment Date: 2019-08-21
Manifest Number: 016822608JJK
Line Number: 5
Method Code: H040
Quantity Tons: 0.00050
Quantity Waste: 1.000000
Quantity Unit: P
Number of Containers: 1
Type of Container: Fiberboard or plastic drums, barrels, kegs
Quantity Type: Pounds
Federal Code: D011

Year: 2019
EM Manifest ID: 994160
Generator EPA ID: CA4890008986
Shipment Date: 2019-08-21
Manifest Number: 016822608JJK
Line Number: 6

Map ID
Direction
Distance
Elevation | Site | MAP FINDINGS | Database(s) | EDR ID Number / EPA ID Number

LAWRENCE BERKELEY NATIONAL LABORATORY (Continued) **S112836515**

Method Code:	H040
Quantity Tons:	0.01150
Quantity Waste:	23.000000
Quantity Unit:	P
Number of Containers:	1
Type of Container:	Fiberboard or plastic drums, barrels, kegs
Quantity Type:	Pounds
Federal Code:	D001
Year:	2019
EM Manifest ID:	994160
Generator EPA ID:	CA4890008986
Shipment Date:	2019-08-21
Manifest Number:	016822608JJK
Line Number:	6
Method Code:	H040
Quantity Tons:	0.01150
Quantity Waste:	23.000000
Quantity Unit:	P
Number of Containers:	1
Type of Container:	Fiberboard or plastic drums, barrels, kegs
Quantity Type:	Pounds
Federal Code:	D002
Year:	2019
EM Manifest ID:	994160
Generator EPA ID:	CA4890008986
Shipment Date:	2019-08-21
Manifest Number:	016822608JJK
Line Number:	6
Method Code:	H040
Quantity Tons:	0.01150
Quantity Waste:	23.000000
Quantity Unit:	P
Number of Containers:	1
Type of Container:	Fiberboard or plastic drums, barrels, kegs
Quantity Type:	Pounds
Federal Code:	D006
Year:	2019
EM Manifest ID:	994160
Generator EPA ID:	CA4890008986
Shipment Date:	2019-08-21
Manifest Number:	016822608JJK
Line Number:	6
Method Code:	H040
Quantity Tons:	0.01150
Quantity Waste:	23.000000
Quantity Unit:	P
Number of Containers:	1
Type of Container:	Fiberboard or plastic drums, barrels, kegs
Quantity Type:	Pounds
Federal Code:	D008
Year:	2019
EM Manifest ID:	994160
Generator EPA ID:	CA4890008986

Map ID
Direction
Distance
Elevation | Site | MAP FINDINGS | Database(s) | EDR ID Number EPA ID Number

LAWRENCE BERKELEY NATIONAL LABORATORY (Continued) **S112836515**

Shipment Date:	2019-08-21
Manifest Number:	016822608JJK
Line Number:	6
Method Code:	H040
Quantity Tons:	0.01150
Quantity Waste:	23.000000
Quantity Unit:	P
Number of Containers:	1
Type of Container:	Fiberboard or plastic drums, barrels, kegs
Quantity Type:	Pounds
Federal Code:	F003

Year:	2019
EM Manifest ID:	994160
Generator EPA ID:	CA4890008986
Shipment Date:	2019-08-21
Manifest Number:	016822608JJK
Line Number:	7
Method Code:	H040
Quantity Tons:	0.01000
Quantity Waste:	20.000000
Quantity Unit:	P
Number of Containers:	1
Type of Container:	Fiberboard or plastic drums, barrels, kegs
Quantity Type:	Pounds
Federal Code:	D002

Year:	2019
EM Manifest ID:	994160
Generator EPA ID:	CA4890008986
Shipment Date:	2019-08-21
Manifest Number:	016822608JJK
Line Number:	8
Method Code:	H040
Quantity Tons:	0.01850
Quantity Waste:	37.000000
Quantity Unit:	P
Number of Containers:	1
Type of Container:	Fiberboard or plastic drums, barrels, kegs
Quantity Type:	Pounds
Federal Code:	D001

Year:	2019
EM Manifest ID:	994160
Generator EPA ID:	CA4890008986
Shipment Date:	2019-08-21
Manifest Number:	016822608JJK
Line Number:	8
Method Code:	H040
Quantity Tons:	0.01850
Quantity Waste:	37.000000
Quantity Unit:	P
Number of Containers:	1
Type of Container:	Fiberboard or plastic drums, barrels, kegs
Quantity Type:	Pounds
Federal Code:	D002

Map ID
Direction
Distance
Elevation | Site | MAP FINDINGS | Database(s) | EDR ID Number
EPA ID Number

LAWRENCE BERKELEY NATIONAL LABORATORY (Continued) **S112836515**

Year:	2019
EM Manifest ID:	994160
Generator EPA ID:	CA4890008986
Shipment Date:	2019-08-21
Manifest Number:	016822608JJK
Line Number:	8
Method Code:	H040
Quantity Tons:	0.01850
Quantity Waste:	37.000000
Quantity Unit:	P
Number of Containers:	1
Type of Container:	Fiberboard or plastic drums, barrels, kegs
Quantity Type:	Pounds
Federal Code:	D011

Year:	2019
EM Manifest ID:	994160
Generator EPA ID:	CA4890008986
Shipment Date:	2019-08-21
Manifest Number:	016822608JJK
Line Number:	8
Method Code:	H040
Quantity Tons:	0.01850
Quantity Waste:	37.000000
Quantity Unit:	P
Number of Containers:	1
Type of Container:	Fiberboard or plastic drums, barrels, kegs
Quantity Type:	Pounds
Federal Code:	F003

Year:	2019
EM Manifest ID:	994160
Generator EPA ID:	CA4890008986
Shipment Date:	2019-08-21
Manifest Number:	016822608JJK
Line Number:	8
Method Code:	H040
Quantity Tons:	0.01850
Quantity Waste:	37.000000
Quantity Unit:	P
Number of Containers:	1
Type of Container:	Fiberboard or plastic drums, barrels, kegs
Quantity Type:	Pounds
Federal Code:	F005

Year:	2019
EM Manifest ID:	994160
Generator EPA ID:	CA4890008986
Shipment Date:	2019-08-21
Manifest Number:	016822608JJK
Line Number:	9
Method Code:	H040
Quantity Tons:	0.06500
Quantity Waste:	130.000000
Quantity Unit:	P
Number of Containers:	1
Type of Container:	Fiberboard or plastic drums, barrels, kegs

Map ID
Direction
Distance
Elevation | Site | MAP FINDINGS | Database(s) | EDR ID Number / EPA ID Number

LAWRENCE BERKELEY NATIONAL LABORATORY (Continued) **S112836515**

Quantity Type:	Pounds
Federal Code:	D002
Year:	2019
EM Manifest ID:	994160
Generator EPA ID:	CA4890008986
Shipment Date:	2019-08-21
Manifest Number:	016822608JJK
Line Number:	9
Method Code:	H040
Quantity Tons:	0.06500
Quantity Waste:	130.000000
Quantity Unit:	P
Number of Containers:	1
Type of Container:	Fiberboard or plastic drums, barrels, kegs
Quantity Type:	Pounds
Federal Code:	D007
Year:	2019
EM Manifest ID:	994160
Generator EPA ID:	CA4890008986
Shipment Date:	2019-08-21
Manifest Number:	016822608JJK
Line Number:	9
Method Code:	H040
Quantity Tons:	0.06500
Quantity Waste:	130.000000
Quantity Unit:	P
Number of Containers:	1
Type of Container:	Fiberboard or plastic drums, barrels, kegs
Quantity Type:	Pounds
Federal Code:	D008
Year:	2019
EM Manifest ID:	994160
Generator EPA ID:	CA4890008986
Shipment Date:	2019-08-21
Manifest Number:	016822608JJK
Line Number:	10
Method Code:	H040
Quantity Tons:	0.07050
Quantity Waste:	141.000000
Quantity Unit:	P
Number of Containers:	1
Type of Container:	Fiberboard or plastic drums, barrels, kegs
Quantity Type:	Pounds
Federal Code:	D002
Year:	2019
EM Manifest ID:	994160
Generator EPA ID:	CA4890008986
Shipment Date:	2019-08-21
Manifest Number:	016822608JJK
Line Number:	12
Method Code:	H040
Quantity Tons:	0.05250
Quantity Waste:	105.000000

Map ID
Direction
Distance
Elevation | Site | MAP FINDINGS | Database(s) | EDR ID Number
EPA ID Number

LAWRENCE BERKELEY NATIONAL LABORATORY (Continued) **S112836515**

Quantity Unit:	P
Number of Containers:	1
Type of Container:	Fiberboard or plastic drums, barrels, kegs
Quantity Type:	Pounds
Federal Code:	D002
Year:	2019
EM Manifest ID:	994160
Generator EPA ID:	CA4890008986
Shipment Date:	2019-08-21
Manifest Number:	016822608JJK
Line Number:	13
Method Code:	H040
Quantity Tons:	0.07600
Quantity Waste:	152.000000
Quantity Unit:	P
Number of Containers:	1
Type of Container:	Metal drums, barrels, kegs
Quantity Type:	Pounds
Federal Code:	D001
Year:	2019
EM Manifest ID:	994160
Generator EPA ID:	CA4890008986
Shipment Date:	2019-08-21
Manifest Number:	016822608JJK
Line Number:	13
Method Code:	H040
Quantity Tons:	0.07600
Quantity Waste:	152.000000
Quantity Unit:	P
Number of Containers:	1
Type of Container:	Metal drums, barrels, kegs
Quantity Type:	Pounds
Federal Code:	F003
Year:	2019
EM Manifest ID:	994160
Generator EPA ID:	CA4890008986
Shipment Date:	2019-08-21
Manifest Number:	016822608JJK
Line Number:	13
Method Code:	H040
Quantity Tons:	0.07600
Quantity Waste:	152.000000
Quantity Unit:	P
Number of Containers:	1
Type of Container:	Metal drums, barrels, kegs
Quantity Type:	Pounds
Federal Code:	F005
Year:	2019
EM Manifest ID:	994160
Generator EPA ID:	CA4890008986
Shipment Date:	2019-08-21
Manifest Number:	016822608JJK
Line Number:	13

Map ID
Direction
Distance
Elevation | Site | MAP FINDINGS | Database(s) | EDR ID Number / EPA ID Number

LAWRENCE BERKELEY NATIONAL LABORATORY (Continued) **S112836515**

Method Code:	H040
Quantity Tons:	0.07600
Quantity Waste:	152.000000
Quantity Unit:	P
Number of Containers:	1
Type of Container:	Metal drums, barrels, kegs
Quantity Type:	Pounds
Federal Code:	U108
Year:	2019
EM Manifest ID:	994160
Generator EPA ID:	CA4890008986
Shipment Date:	2019-08-21
Manifest Number:	016822608JJK
Line Number:	13
Method Code:	H040
Quantity Tons:	0.07600
Quantity Waste:	152.000000
Quantity Unit:	P
Number of Containers:	1
Type of Container:	Metal drums, barrels, kegs
Quantity Type:	Pounds
Federal Code:	U117
Year:	2019
EM Manifest ID:	994160
Generator EPA ID:	CA4890008986
Shipment Date:	2019-08-21
Manifest Number:	016822608JJK
Line Number:	14
Method Code:	H040
Quantity Tons:	0.05400
Quantity Waste:	108.000000
Quantity Unit:	P
Number of Containers:	1
Type of Container:	Metal drums, barrels, kegs
Quantity Type:	Pounds
Federal Code:	D011
Year:	2019
EM Manifest ID:	994160
Generator EPA ID:	CA4890008986
Shipment Date:	2019-08-21
Manifest Number:	016822608JJK
Line Number:	15
Method Code:	H040
Quantity Tons:	0.08650
Quantity Waste:	173.000000
Quantity Unit:	P
Number of Containers:	1
Type of Container:	Metal drums, barrels, kegs
Quantity Type:	Pounds
Federal Code:	D006
Year:	2019
EM Manifest ID:	994160
Generator EPA ID:	CA4890008986

Map ID
Direction
Distance
Elevation Site

MAP FINDINGS

Database(s) EDR ID Number EPA ID Number

LAWRENCE BERKELEY NATIONAL LABORATORY (Continued) **S112836515**

Shipment Date:	2019-08-21
Manifest Number:	016822608JJK
Line Number:	15
Method Code:	H040
Quantity Tons:	0.08650
Quantity Waste:	173.000000
Quantity Unit:	P
Number of Containers:	1
Type of Container:	Metal drums, barrels, kegs
Quantity Type:	Pounds
Federal Code:	D007

Year:	2019
EM Manifest ID:	994160
Generator EPA ID:	CA4890008986
Shipment Date:	2019-08-21
Manifest Number:	016822608JJK
Line Number:	15
Method Code:	H040
Quantity Tons:	0.08650
Quantity Waste:	173.000000
Quantity Unit:	P
Number of Containers:	1
Type of Container:	Metal drums, barrels, kegs
Quantity Type:	Pounds
Federal Code:	D008

Year:	2019
EM Manifest ID:	994160
Generator EPA ID:	CA4890008986
Shipment Date:	2019-08-21
Manifest Number:	016822608JJK
Line Number:	15
Method Code:	H040
Quantity Tons:	0.08650
Quantity Waste:	173.000000
Quantity Unit:	P
Number of Containers:	1
Type of Container:	Metal drums, barrels, kegs
Quantity Type:	Pounds
Federal Code:	D010

Year:	2019
EM Manifest ID:	994160
Generator EPA ID:	CA4890008986
Shipment Date:	2019-08-21
Manifest Number:	016822608JJK
Line Number:	15
Method Code:	H040
Quantity Tons:	0.08650
Quantity Waste:	173.000000
Quantity Unit:	P
Number of Containers:	1
Type of Container:	Metal drums, barrels, kegs
Quantity Type:	Pounds
Federal Code:	F005

Map ID
Direction
Distance
Elevation | Site | MAP FINDINGS | Database(s) | EDR ID Number / EPA ID Number

LAWRENCE BERKELEY NATIONAL LABORATORY (Continued) **S112836515**

Year:	2019
EM Manifest ID:	994160
Generator EPA ID:	CA4890008986
Shipment Date:	2019-08-21
Manifest Number:	016822608JJK
Line Number:	16
Method Code:	H040
Quantity Tons:	0.01800
Quantity Waste:	36.000000
Quantity Unit:	P
Number of Containers:	1
Type of Container:	Fiberboard or plastic drums, barrels, kegs
Quantity Type:	Pounds
Federal Code:	D001

Year:	2019
EM Manifest ID:	994160
Generator EPA ID:	CA4890008986
Shipment Date:	2019-08-21
Manifest Number:	016822608JJK
Line Number:	16
Method Code:	H040
Quantity Tons:	0.01800
Quantity Waste:	36.000000
Quantity Unit:	P
Number of Containers:	1
Type of Container:	Fiberboard or plastic drums, barrels, kegs
Quantity Type:	Pounds
Federal Code:	D022

Year:	2019
EM Manifest ID:	994160
Generator EPA ID:	CA4890008986
Shipment Date:	2019-08-21
Manifest Number:	016822608JJK
Line Number:	16
Method Code:	H040
Quantity Tons:	0.01800
Quantity Waste:	36.000000
Quantity Unit:	P
Number of Containers:	1
Type of Container:	Fiberboard or plastic drums, barrels, kegs
Quantity Type:	Pounds
Federal Code:	F003

Year:	2019
EM Manifest ID:	994160
Generator EPA ID:	CA4890008986
Shipment Date:	2019-08-21
Manifest Number:	016822608JJK
Line Number:	16
Method Code:	H040
Quantity Tons:	0.01800
Quantity Waste:	36.000000
Quantity Unit:	P
Number of Containers:	1
Type of Container:	Fiberboard or plastic drums, barrels, kegs

Map ID
Direction
Distance
Elevation | Site | MAP FINDINGS | Database(s) | EDR ID Number EPA ID Number

LAWRENCE BERKELEY NATIONAL LABORATORY (Continued) **S112836515**

Quantity Type:	Pounds
Federal Code:	F004
Year:	2019
EM Manifest ID:	994160
Generator EPA ID:	CA4890008986
Shipment Date:	2019-08-21
Manifest Number:	016822608JJK
Line Number:	16
Method Code:	H040
Quantity Tons:	0.01800
Quantity Waste:	36.000000
Quantity Unit:	P
Number of Containers:	1
Type of Container:	Fiberboard or plastic drums, barrels, kegs
Quantity Type:	Pounds
Federal Code:	F005
Year:	2019
EM Manifest ID:	994160
Generator EPA ID:	CA4890008986
Shipment Date:	2019-08-21
Manifest Number:	016822608JJK
Line Number:	17
Method Code:	H141
Quantity Tons:	0.00050
Quantity Waste:	1.000000
Quantity Unit:	P
Number of Containers:	1
Type of Container:	Fiberboard or plastic drums, barrels, kegs
Quantity Type:	Pounds
Federal Code:	D009
Year:	2019
EM Manifest ID:	994160
Generator EPA ID:	CA4890008986
Shipment Date:	2019-08-21
Manifest Number:	016822608JJK
Line Number:	18
Method Code:	H040
Quantity Tons:	0.00900
Quantity Waste:	18.000000
Quantity Unit:	P
Number of Containers:	1
Type of Container:	Fiberboard or plastic drums, barrels, kegs
Quantity Type:	Pounds
Federal Code:	D009

State:

Year:	2019
EM Manifest ID:	994160
Generator EPA ID:	CA4890008986
Shipment Date:	2019-08-21
Manifest Number:	016822608JJK
Line Number:	5
Method Code:	H040
Quantity Tons:	0.00050

Map ID
Direction
Distance
Elevation | Site | MAP FINDINGS | Database(s) | EDR ID Number / EPA ID Number

LAWRENCE BERKELEY NATIONAL LABORATORY (Continued) **S112836515**

Quantity Waste:	1.000000
Quantity Unit:	P
Number of Containers:	1
Type of Container:	Fiberboard or plastic drums, barrels, kegs
Quantity Type:	Pounds
State Code:	551

Year:	2019
EM Manifest ID:	994160
Generator EPA ID:	CA4890008986
Shipment Date:	2019-08-21
Manifest Number:	016822608JJK
Line Number:	6
Method Code:	H040
Quantity Tons:	0.01150
Quantity Waste:	23.000000
Quantity Unit:	P
Number of Containers:	1
Type of Container:	Fiberboard or plastic drums, barrels, kegs
Quantity Type:	Pounds
State Code:	121

Year:	2019
EM Manifest ID:	994160
Generator EPA ID:	CA4890008986
Shipment Date:	2019-08-21
Manifest Number:	016822608JJK
Line Number:	7
Method Code:	H040
Quantity Tons:	0.01000
Quantity Waste:	20.000000
Quantity Unit:	P
Number of Containers:	1
Type of Container:	Fiberboard or plastic drums, barrels, kegs
Quantity Type:	Pounds
State Code:	791

Year:	2019
EM Manifest ID:	994160
Generator EPA ID:	CA4890008986
Shipment Date:	2019-08-21
Manifest Number:	016822608JJK
Line Number:	7
Method Code:	H040
Quantity Tons:	0.01000
Quantity Waste:	20.000000
Quantity Unit:	P
Number of Containers:	1
Type of Container:	Fiberboard or plastic drums, barrels, kegs
Quantity Type:	Pounds
State Code:	792

Year:	2019
EM Manifest ID:	994160
Generator EPA ID:	CA4890008986
Shipment Date:	2019-08-21
Manifest Number:	016822608JJK

Map ID
Direction
Distance
Elevation | Site | MAP FINDINGS | Database(s) | EDR ID Number
EPA ID Number

LAWRENCE BERKELEY NATIONAL LABORATORY (Continued) **S112836515**

Line Number:	8
Method Code:	H040
Quantity Tons:	0.01850
Quantity Waste:	37.000000
Quantity Unit:	P
Number of Containers:	1
Type of Container:	Fiberboard or plastic drums, barrels, kegs
Quantity Type:	Pounds
State Code:	792
Year:	2019
EM Manifest ID:	994160
Generator EPA ID:	CA4890008986
Shipment Date:	2019-08-21
Manifest Number:	016822608JJK
Line Number:	9
Method Code:	H040
Quantity Tons:	0.06500
Quantity Waste:	130.000000
Quantity Unit:	P
Number of Containers:	1
Type of Container:	Fiberboard or plastic drums, barrels, kegs
Quantity Type:	Pounds
State Code:	551
Year:	2019
EM Manifest ID:	994160
Generator EPA ID:	CA4890008986
Shipment Date:	2019-08-21
Manifest Number:	016822608JJK
Line Number:	9
Method Code:	H040
Quantity Tons:	0.06500
Quantity Waste:	130.000000
Quantity Unit:	P
Number of Containers:	1
Type of Container:	Fiberboard or plastic drums, barrels, kegs
Quantity Type:	Pounds
State Code:	791
Year:	2019
EM Manifest ID:	994160
Generator EPA ID:	CA4890008986
Shipment Date:	2019-08-21
Manifest Number:	016822608JJK
Line Number:	9
Method Code:	H040
Quantity Tons:	0.06500
Quantity Waste:	130.000000
Quantity Unit:	P
Number of Containers:	1
Type of Container:	Fiberboard or plastic drums, barrels, kegs
Quantity Type:	Pounds
State Code:	792
Year:	2019
EM Manifest ID:	994160

Map ID
Direction
Distance
Elevation | Site | MAP FINDINGS | Database(s) | EDR ID Number EPA ID Number

LAWRENCE BERKELEY NATIONAL LABORATORY (Continued) **S112836515**

Generator EPA ID:	CA4890008986
Shipment Date:	2019-08-21
Manifest Number:	016822608JJK
Line Number:	10
Method Code:	H040
Quantity Tons:	0.07050
Quantity Waste:	141.000000
Quantity Unit:	P
Number of Containers:	1
Type of Container:	Fiberboard or plastic drums, barrels, kegs
Quantity Type:	Pounds
State Code:	122

Year:	2019
EM Manifest ID:	994160
Generator EPA ID:	CA4890008986
Shipment Date:	2019-08-21
Manifest Number:	016822608JJK
Line Number:	10
Method Code:	H040
Quantity Tons:	0.07050
Quantity Waste:	141.000000
Quantity Unit:	P
Number of Containers:	1
Type of Container:	Fiberboard or plastic drums, barrels, kegs
Quantity Type:	Pounds
State Code:	135

Year:	2019
EM Manifest ID:	994160
Generator EPA ID:	CA4890008986
Shipment Date:	2019-08-21
Manifest Number:	016822608JJK
Line Number:	10
Method Code:	H040
Quantity Tons:	0.07050
Quantity Waste:	141.000000
Quantity Unit:	P
Number of Containers:	1
Type of Container:	Fiberboard or plastic drums, barrels, kegs
Quantity Type:	Pounds
State Code:	141

Year:	2019
EM Manifest ID:	994160
Generator EPA ID:	CA4890008986
Shipment Date:	2019-08-21
Manifest Number:	016822608JJK
Line Number:	10
Method Code:	H040
Quantity Tons:	0.07050
Quantity Waste:	141.000000
Quantity Unit:	P
Number of Containers:	1
Type of Container:	Fiberboard or plastic drums, barrels, kegs
Quantity Type:	Pounds
State Code:	551

Map ID
Direction
Distance
Elevation | Site | MAP FINDINGS | Database(s) | EDR ID Number / EPA ID Number

LAWRENCE BERKELEY NATIONAL LABORATORY (Continued) **S112836515**

Year:	2019
EM Manifest ID:	994160
Generator EPA ID:	CA4890008986
Shipment Date:	2019-08-21
Manifest Number:	016822608JJK
Line Number:	10
Method Code:	H040
Quantity Tons:	0.07050
Quantity Waste:	141.000000
Quantity Unit:	P
Number of Containers:	1
Type of Container:	Fiberboard or plastic drums, barrels, kegs
Quantity Type:	Pounds
State Code:	726

Year:	2019
EM Manifest ID:	994160
Generator EPA ID:	CA4890008986
Shipment Date:	2019-08-21
Manifest Number:	016822608JJK
Line Number:	11
Method Code:	H040
Quantity Tons:	0.07650
Quantity Waste:	153.000000
Quantity Unit:	P
Number of Containers:	1
Type of Container:	Metal drums, barrels, kegs
Quantity Type:	Pounds
State Code:	741

Year:	2019
EM Manifest ID:	994160
Generator EPA ID:	CA4890008986
Shipment Date:	2019-08-21
Manifest Number:	016822608JJK
Line Number:	12
Method Code:	H040
Quantity Tons:	0.05250
Quantity Waste:	105.000000
Quantity Unit:	P
Number of Containers:	1
Type of Container:	Fiberboard or plastic drums, barrels, kegs
Quantity Type:	Pounds
State Code:	135

Year:	2019
EM Manifest ID:	994160
Generator EPA ID:	CA4890008986
Shipment Date:	2019-08-21
Manifest Number:	016822608JJK
Line Number:	12
Method Code:	H040
Quantity Tons:	0.05250
Quantity Waste:	105.000000
Quantity Unit:	P
Number of Containers:	1
Type of Container:	Fiberboard or plastic drums, barrels, kegs

Map ID
Direction
Distance
Elevation | Site | MAP FINDINGS | Database(s) | EDR ID Number
EPA ID Number

LAWRENCE BERKELEY NATIONAL LABORATORY (Continued) **S112836515**

Quantity Type:	Pounds
State Code:	141
Year:	2019
EM Manifest ID:	994160
Generator EPA ID:	CA4890008986
Shipment Date:	2019-08-21
Manifest Number:	016822608JJK
Line Number:	12
Method Code:	H040
Quantity Tons:	0.05250
Quantity Waste:	105.000000
Quantity Unit:	P
Number of Containers:	1
Type of Container:	Fiberboard or plastic drums, barrels, kegs
Quantity Type:	Pounds
State Code:	551
Year:	2019
EM Manifest ID:	994160
Generator EPA ID:	CA4890008986
Shipment Date:	2019-08-21
Manifest Number:	016822608JJK
Line Number:	12
Method Code:	H040
Quantity Tons:	0.05250
Quantity Waste:	105.000000
Quantity Unit:	P
Number of Containers:	1
Type of Container:	Fiberboard or plastic drums, barrels, kegs
Quantity Type:	Pounds
State Code:	791
Year:	2019
EM Manifest ID:	994160
Generator EPA ID:	CA4890008986
Shipment Date:	2019-08-21
Manifest Number:	016822608JJK
Line Number:	12
Method Code:	H040
Quantity Tons:	0.05250
Quantity Waste:	105.000000
Quantity Unit:	P
Number of Containers:	1
Type of Container:	Fiberboard or plastic drums, barrels, kegs
Quantity Type:	Pounds
State Code:	792
Year:	2019
EM Manifest ID:	994160
Generator EPA ID:	CA4890008986
Shipment Date:	2019-08-21
Manifest Number:	016822608JJK
Line Number:	13
Method Code:	H040
Quantity Tons:	0.07600
Quantity Waste:	152.000000

Map ID
Direction
Distance
Elevation Site

MAP FINDINGS

Database(s) EDR ID Number EPA ID Number

LAWRENCE BERKELEY NATIONAL LABORATORY (Continued) **S112836515**

Quantity Unit:	P
Number of Containers:	1
Type of Container:	Metal drums, barrels, kegs
Quantity Type:	Pounds
State Code:	741
Year:	2019
EM Manifest ID:	994160
Generator EPA ID:	CA4890008986
Shipment Date:	2019-08-21
Manifest Number:	016822608JJK
Line Number:	14
Method Code:	H040
Quantity Tons:	0.05400
Quantity Waste:	108.000000
Quantity Unit:	P
Number of Containers:	1
Type of Container:	Metal drums, barrels, kegs
Quantity Type:	Pounds
State Code:	331
Year:	2019
EM Manifest ID:	994160
Generator EPA ID:	CA4890008986
Shipment Date:	2019-08-21
Manifest Number:	016822608JJK
Line Number:	14
Method Code:	H040
Quantity Tons:	0.05400
Quantity Waste:	108.000000
Quantity Unit:	P
Number of Containers:	1
Type of Container:	Metal drums, barrels, kegs
Quantity Type:	Pounds
State Code:	551
Year:	2019
EM Manifest ID:	994160
Generator EPA ID:	CA4890008986
Shipment Date:	2019-08-21
Manifest Number:	016822608JJK
Line Number:	15
Method Code:	H040
Quantity Tons:	0.08650
Quantity Waste:	173.000000
Quantity Unit:	P
Number of Containers:	1
Type of Container:	Metal drums, barrels, kegs
Quantity Type:	Pounds
State Code:	726
Year:	2019
EM Manifest ID:	994160
Generator EPA ID:	CA4890008986
Shipment Date:	2019-08-21
Manifest Number:	016822608JJK
Line Number:	16

Map ID
Direction
Distance
Elevation | Site | MAP FINDINGS | Database(s) | EDR ID Number / EPA ID Number

LAWRENCE BERKELEY NATIONAL LABORATORY (Continued) **S112836515**

Method Code:	H040
Quantity Tons:	0.01800
Quantity Waste:	36.000000
Quantity Unit:	P
Number of Containers:	1
Type of Container:	Fiberboard or plastic drums, barrels, kegs
Quantity Type:	Pounds
State Code:	741
Year:	2019
EM Manifest ID:	994160
Generator EPA ID:	CA4890008986
Shipment Date:	2019-08-21
Manifest Number:	016822608JJK
Line Number:	17
Method Code:	H141
Quantity Tons:	0.00050
Quantity Waste:	1.000000
Quantity Unit:	P
Number of Containers:	1
Type of Container:	Fiberboard or plastic drums, barrels, kegs
Quantity Type:	Pounds
State Code:	141
Year:	2019
EM Manifest ID:	994160
Generator EPA ID:	CA4890008986
Shipment Date:	2019-08-21
Manifest Number:	016822608JJK
Line Number:	18
Method Code:	H040
Quantity Tons:	0.00900
Quantity Waste:	18.000000
Quantity Unit:	P
Number of Containers:	1
Type of Container:	Fiberboard or plastic drums, barrels, kegs
Quantity Type:	Pounds
State Code:	725
Year:	2019
EM Manifest ID:	994160
Generator EPA ID:	CA4890008986
Shipment Date:	2019-08-21
Manifest Number:	016822608JJK
Line Number:	19
Method Code:	H040
Quantity Tons:	0.00250
Quantity Waste:	5.000000
Quantity Unit:	P
Number of Containers:	1
Type of Container:	Fiberboard or plastic drums, barrels, kegs
Quantity Type:	Pounds
State Code:	551
Year:	2019
EM Manifest ID:	575114

Map ID
Direction
Distance
Elevation Site

MAP FINDINGS

Database(s) EDR ID Number EPA ID Number

LAWRENCE BERKELEY NATIONAL LABORATORY (Continued) **S112836515**

Shipment Date:	8/14/2019
Receipt Date:	8/23/2019
Manifest Number:	013236134FLE
Generator EPA ID:	CA4890008986
Name:	LAWRENCE BERKELEY NATIONAL LABORATORY
Address:	ONE CYCLOTRON ROAD MS 75R0123
Address 2:	Not reported
City:	BERKELEY
Zip:	94720
Telephone:	800-483-3718
Contact:	Billy Johnson
Contact Telephone:	510-486-7674
Transporter 1 EPA ID:	MAD039322250
Transporter 1 Emergency Number:	Not reported
Transporter 2 EPA ID:	MOD095038998
Transporter 2 Emergency Number:	Not reported
TSDF EPA ID:	UTD981552177
TSDF Name:	Clean Harbors Aragonite LLC
TSDF Address 1:	PO Box 1339
TSDF Address 2:	Not reported
TSDF City:	Grantsville
TSDF Zip:	84029
TSDF Telephone:	800-483-3718

Federal:

Year:	2019
EM Manifest ID:	575114
Generator EPA ID:	CA4890008986
Shipment Date:	2019-08-14
Manifest Number:	013236134FLE
Line Number:	1
Method Code:	H141
Quantity Tons:	0.00350
Quantity Waste:	7.000000
Quantity Unit:	P
Number of Containers:	1
Type of Container:	Fiberboard or plastic drums, barrels, kegs
Quantity Type:	Pounds
Federal Code:	D001

Year:	2019
EM Manifest ID:	575114
Generator EPA ID:	CA4890008986
Shipment Date:	2019-08-14
Manifest Number:	013236134FLE
Line Number:	2
Method Code:	H040
Quantity Tons:	0.05100
Quantity Waste:	102.000000
Quantity Unit:	P
Number of Containers:	1
Type of Container:	Fiberboard or plastic drums, barrels, kegs
Quantity Type:	Pounds
Federal Code:	D001

Year:	2019
EM Manifest ID:	575114
Generator EPA ID:	CA4890008986

Map ID
Direction
Distance
Elevation Site

MAP FINDINGS

Database(s) EDR ID Number EPA ID Number

LAWRENCE BERKELEY NATIONAL LABORATORY (Continued) **S112836515**

Shipment Date:	2019-08-14
Manifest Number:	013236134FLE
Line Number:	2
Method Code:	H040
Quantity Tons:	0.05100
Quantity Waste:	102.000000
Quantity Unit:	P
Number of Containers:	1
Type of Container:	Fiberboard or plastic drums, barrels, kegs
Quantity Type:	Pounds
Federal Code:	U003

Year:	2019
EM Manifest ID:	575114
Generator EPA ID:	CA4890008986
Shipment Date:	2019-08-14
Manifest Number:	013236134FLE
Line Number:	2
Method Code:	H040
Quantity Tons:	0.05100
Quantity Waste:	102.000000
Quantity Unit:	P
Number of Containers:	1
Type of Container:	Fiberboard or plastic drums, barrels, kegs
Quantity Type:	Pounds
Federal Code:	U154

Year:	2019
EM Manifest ID:	575114
Generator EPA ID:	CA4890008986
Shipment Date:	2019-08-14
Manifest Number:	013236134FLE
Line Number:	2
Method Code:	H040
Quantity Tons:	0.05100
Quantity Waste:	102.000000
Quantity Unit:	P
Number of Containers:	1
Type of Container:	Fiberboard or plastic drums, barrels, kegs
Quantity Type:	Pounds
Federal Code:	U220

Year:	2019
EM Manifest ID:	575114
Generator EPA ID:	CA4890008986
Shipment Date:	2019-08-14
Manifest Number:	013236134FLE
Line Number:	3
Method Code:	H040
Quantity Tons:	0.05400
Quantity Waste:	108.000000
Quantity Unit:	P
Number of Containers:	1
Type of Container:	Fiberboard or plastic drums, barrels, kegs
Quantity Type:	Pounds
Federal Code:	D001

Map ID
Direction
Distance
Elevation | Site | MAP FINDINGS | Database(s) | EDR ID Number / EPA ID Number

LAWRENCE BERKELEY NATIONAL LABORATORY (Continued) **S112836515**

Year:	2019
EM Manifest ID:	575114
Generator EPA ID:	CA4890008986
Shipment Date:	2019-08-14
Manifest Number:	013236134FLE
Line Number:	3
Method Code:	H040
Quantity Tons:	0.05400
Quantity Waste:	108.000000
Quantity Unit:	P
Number of Containers:	1
Type of Container:	Fiberboard or plastic drums, barrels, kegs
Quantity Type:	Pounds
Federal Code:	D018

Year:	2019
EM Manifest ID:	575114
Generator EPA ID:	CA4890008986
Shipment Date:	2019-08-14
Manifest Number:	013236134FLE
Line Number:	3
Method Code:	H040
Quantity Tons:	0.05400
Quantity Waste:	108.000000
Quantity Unit:	P
Number of Containers:	1
Type of Container:	Fiberboard or plastic drums, barrels, kegs
Quantity Type:	Pounds
Federal Code:	D022

Year:	2019
EM Manifest ID:	575114
Generator EPA ID:	CA4890008986
Shipment Date:	2019-08-14
Manifest Number:	013236134FLE
Line Number:	3
Method Code:	H040
Quantity Tons:	0.05400
Quantity Waste:	108.000000
Quantity Unit:	P
Number of Containers:	1
Type of Container:	Fiberboard or plastic drums, barrels, kegs
Quantity Type:	Pounds
Federal Code:	D028

Year:	2019
EM Manifest ID:	575114
Generator EPA ID:	CA4890008986
Shipment Date:	2019-08-14
Manifest Number:	013236134FLE
Line Number:	3
Method Code:	H040
Quantity Tons:	0.05400
Quantity Waste:	108.000000
Quantity Unit:	P
Number of Containers:	1
Type of Container:	Fiberboard or plastic drums, barrels, kegs

Map ID
Direction
Distance
Elevation Site

MAP FINDINGS

Database(s) EDR ID Number EPA ID Number

LAWRENCE BERKELEY NATIONAL LABORATORY (Continued) **S112836515**

Quantity Type:	Pounds
Federal Code:	P016
Year:	2019
EM Manifest ID:	575114
Generator EPA ID:	CA4890008986
Shipment Date:	2019-08-14
Manifest Number:	013236134FLE
Line Number:	3
Method Code:	H040
Quantity Tons:	0.05400
Quantity Waste:	108.000000
Quantity Unit:	P
Number of Containers:	1
Type of Container:	Fiberboard or plastic drums, barrels, kegs
Quantity Type:	Pounds
Federal Code:	P022
Year:	2019
EM Manifest ID:	575114
Generator EPA ID:	CA4890008986
Shipment Date:	2019-08-14
Manifest Number:	013236134FLE
Line Number:	3
Method Code:	H040
Quantity Tons:	0.05400
Quantity Waste:	108.000000
Quantity Unit:	P
Number of Containers:	1
Type of Container:	Fiberboard or plastic drums, barrels, kegs
Quantity Type:	Pounds
Federal Code:	U006
Year:	2019
EM Manifest ID:	575114
Generator EPA ID:	CA4890008986
Shipment Date:	2019-08-14
Manifest Number:	013236134FLE
Line Number:	3
Method Code:	H040
Quantity Tons:	0.05400
Quantity Waste:	108.000000
Quantity Unit:	P
Number of Containers:	1
Type of Container:	Fiberboard or plastic drums, barrels, kegs
Quantity Type:	Pounds
Federal Code:	U080
Year:	2019
EM Manifest ID:	575114
Generator EPA ID:	CA4890008986
Shipment Date:	2019-08-14
Manifest Number:	013236134FLE
Line Number:	3
Method Code:	H040
Quantity Tons:	0.05400
Quantity Waste:	108.000000

Map ID
Direction
Distance
Elevation | Site | MAP FINDINGS | Database(s) | EDR ID Number / EPA ID Number

LAWRENCE BERKELEY NATIONAL LABORATORY (Continued) **S112836515**

Quantity Unit:	P
Number of Containers:	1
Type of Container:	Fiberboard or plastic drums, barrels, kegs
Quantity Type:	Pounds
Federal Code:	U122
Year:	2019
EM Manifest ID:	575114
Generator EPA ID:	CA4890008986
Shipment Date:	2019-08-14
Manifest Number:	013236134FLE
Line Number:	4
Method Code:	H040
Quantity Tons:	0.00300
Quantity Waste:	6.000000
Quantity Unit:	P
Number of Containers:	1
Type of Container:	Fiberboard or plastic drums, barrels, kegs
Quantity Type:	Pounds
Federal Code:	D001
Year:	2019
EM Manifest ID:	575114
Generator EPA ID:	CA4890008986
Shipment Date:	2019-08-14
Manifest Number:	013236134FLE
Line Number:	4
Method Code:	H040
Quantity Tons:	0.00300
Quantity Waste:	6.000000
Quantity Unit:	P
Number of Containers:	1
Type of Container:	Fiberboard or plastic drums, barrels, kegs
Quantity Type:	Pounds
Federal Code:	D002
Year:	2019
EM Manifest ID:	575114
Generator EPA ID:	CA4890008986
Shipment Date:	2019-08-14
Manifest Number:	013236134FLE
Line Number:	5
Method Code:	H040
Quantity Tons:	0.07150
Quantity Waste:	143.000000
Quantity Unit:	P
Number of Containers:	1
Type of Container:	Fiberboard or plastic drums, barrels, kegs
Quantity Type:	Pounds
Federal Code:	D001
Year:	2019
EM Manifest ID:	575114
Generator EPA ID:	CA4890008986
Shipment Date:	2019-08-14
Manifest Number:	013236134FLE
Line Number:	5

Map ID
Direction
Distance
Elevation | Site | MAP FINDINGS | Database(s) | EDR ID Number / EPA ID Number

LAWRENCE BERKELEY NATIONAL LABORATORY (Continued) **S112836515**

Method Code:	H040
Quantity Tons:	0.07150
Quantity Waste:	143.000000
Quantity Unit:	P
Number of Containers:	1
Type of Container:	Fiberboard or plastic drums, barrels, kegs
Quantity Type:	Pounds
Federal Code:	D003
Year:	2019
EM Manifest ID:	575114
Generator EPA ID:	CA4890008986
Shipment Date:	2019-08-14
Manifest Number:	013236134FLE
Line Number:	5
Method Code:	H040
Quantity Tons:	0.07150
Quantity Waste:	143.000000
Quantity Unit:	P
Number of Containers:	1
Type of Container:	Fiberboard or plastic drums, barrels, kegs
Quantity Type:	Pounds
Federal Code:	U162
Year:	2019
EM Manifest ID:	575114
Generator EPA ID:	CA4890008986
Shipment Date:	2019-08-14
Manifest Number:	013236134FLE
Line Number:	5
Method Code:	H040
Quantity Tons:	0.07150
Quantity Waste:	143.000000
Quantity Unit:	P
Number of Containers:	1
Type of Container:	Fiberboard or plastic drums, barrels, kegs
Quantity Type:	Pounds
Federal Code:	U213
Year:	2019
EM Manifest ID:	575114
Generator EPA ID:	CA4890008986
Shipment Date:	2019-08-14
Manifest Number:	013236134FLE
Line Number:	6
Method Code:	H040
Quantity Tons:	0.01000
Quantity Waste:	20.000000
Quantity Unit:	P
Number of Containers:	1
Type of Container:	Fiberboard or plastic drums, barrels, kegs
Quantity Type:	Pounds
Federal Code:	D001
Year:	2019
EM Manifest ID:	575114
Generator EPA ID:	CA4890008986

Map ID
Direction
Distance
Elevation | Site | MAP FINDINGS | Database(s) | EDR ID Number EPA ID Number

LAWRENCE BERKELEY NATIONAL LABORATORY (Continued) **S112836515**

Shipment Date:	2019-08-14
Manifest Number:	013236134FLE
Line Number:	6
Method Code:	H040
Quantity Tons:	0.01000
Quantity Waste:	20.000000
Quantity Unit:	P
Number of Containers:	1
Type of Container:	Fiberboard or plastic drums, barrels, kegs
Quantity Type:	Pounds
Federal Code:	U165

Year:	2019
EM Manifest ID:	575114
Generator EPA ID:	CA4890008986
Shipment Date:	2019-08-14
Manifest Number:	013236134FLE
Line Number:	7
Method Code:	H040
Quantity Tons:	0.00250
Quantity Waste:	5.000000
Quantity Unit:	P
Number of Containers:	1
Type of Container:	Fiberboard or plastic drums, barrels, kegs
Quantity Type:	Pounds
Federal Code:	D001

Year:	2019
EM Manifest ID:	575114
Generator EPA ID:	CA4890008986
Shipment Date:	2019-08-14
Manifest Number:	013236134FLE
Line Number:	7
Method Code:	H040
Quantity Tons:	0.00250
Quantity Waste:	5.000000
Quantity Unit:	P
Number of Containers:	1
Type of Container:	Fiberboard or plastic drums, barrels, kegs
Quantity Type:	Pounds
Federal Code:	D003

Year:	2019
EM Manifest ID:	575114
Generator EPA ID:	CA4890008986
Shipment Date:	2019-08-14
Manifest Number:	013236134FLE
Line Number:	8
Method Code:	H040
Quantity Tons:	0.00700
Quantity Waste:	14.000000
Quantity Unit:	P
Number of Containers:	1
Type of Container:	Metal drums, barrels, kegs
Quantity Type:	Pounds
Federal Code:	D001

Map ID
Direction
Distance
Elevation | Site | MAP FINDINGS | Database(s) | EDR ID Number / EPA ID Number

LAWRENCE BERKELEY NATIONAL LABORATORY (Continued) **S112836515**

Year:	2019
EM Manifest ID:	575114
Generator EPA ID:	CA4890008986
Shipment Date:	2019-08-14
Manifest Number:	013236134FLE
Line Number:	8
Method Code:	H040
Quantity Tons:	0.00700
Quantity Waste:	14.000000
Quantity Unit:	P
Number of Containers:	1
Type of Container:	Metal drums, barrels, kegs
Quantity Type:	Pounds
Federal Code:	D003

Year:	2019
EM Manifest ID:	575114
Generator EPA ID:	CA4890008986
Shipment Date:	2019-08-14
Manifest Number:	013236134FLE
Line Number:	9
Method Code:	H040
Quantity Tons:	0.00300
Quantity Waste:	6.000000
Quantity Unit:	P
Number of Containers:	1
Type of Container:	Fiberboard or plastic drums, barrels, kegs
Quantity Type:	Pounds
Federal Code:	D001

Year:	2019
EM Manifest ID:	575114
Generator EPA ID:	CA4890008986
Shipment Date:	2019-08-14
Manifest Number:	013236134FLE
Line Number:	9
Method Code:	H040
Quantity Tons:	0.00300
Quantity Waste:	6.000000
Quantity Unit:	P
Number of Containers:	1
Type of Container:	Fiberboard or plastic drums, barrels, kegs
Quantity Type:	Pounds
Federal Code:	D007

Year:	2019
EM Manifest ID:	575114
Generator EPA ID:	CA4890008986
Shipment Date:	2019-08-14
Manifest Number:	013236134FLE
Line Number:	10
Method Code:	H040
Quantity Tons:	0.03400
Quantity Waste:	68.000000
Quantity Unit:	P
Number of Containers:	1
Type of Container:	Fiberboard or plastic drums, barrels, kegs

Map ID
Direction
Distance
Elevation | Site | MAP FINDINGS | Database(s) | EDR ID Number
EPA ID Number

LAWRENCE BERKELEY NATIONAL LABORATORY (Continued) **S112836515**

Quantity Type:	Pounds
Federal Code:	D010
Year:	2019
EM Manifest ID:	575114
Generator EPA ID:	CA4890008986
Shipment Date:	2019-08-14
Manifest Number:	013236134FLE
Line Number:	10
Method Code:	H040
Quantity Tons:	0.03400
Quantity Waste:	68.000000
Quantity Unit:	P
Number of Containers:	1
Type of Container:	Fiberboard or plastic drums, barrels, kegs
Quantity Type:	Pounds
Federal Code:	D011
Year:	2019
EM Manifest ID:	575114
Generator EPA ID:	CA4890008986
Shipment Date:	2019-08-14
Manifest Number:	013236134FLE
Line Number:	11
Method Code:	H040
Quantity Tons:	0.00600
Quantity Waste:	12.000000
Quantity Unit:	P
Number of Containers:	2
Type of Container:	Fiber or plastic boxes, cartons, cases
Quantity Type:	Pounds
Federal Code:	D002
Year:	2019
EM Manifest ID:	575114
Generator EPA ID:	CA4890008986
Shipment Date:	2019-08-14
Manifest Number:	013236134FLE
Line Number:	12
Method Code:	H040
Quantity Tons:	0.00350
Quantity Waste:	7.000000
Quantity Unit:	P
Number of Containers:	1
Type of Container:	Fiber or plastic boxes, cartons, cases
Quantity Type:	Pounds
Federal Code:	D002
Year:	2019
EM Manifest ID:	575114
Generator EPA ID:	CA4890008986
Shipment Date:	2019-08-14
Manifest Number:	013236134FLE
Line Number:	12
Method Code:	H040
Quantity Tons:	0.00350
Quantity Waste:	7.000000

Map ID
Direction
Distance
Elevation | Site | MAP FINDINGS | Database(s) | EDR ID Number / EPA ID Number

LAWRENCE BERKELEY NATIONAL LABORATORY (Continued) **S112836515**

Quantity Unit:	P
Number of Containers:	1
Type of Container:	Fiber or plastic boxes, cartons, cases
Quantity Type:	Pounds
Federal Code:	D003

Year:	2019
EM Manifest ID:	575114
Generator EPA ID:	CA4890008986
Shipment Date:	2019-08-14
Manifest Number:	013236134FLE
Line Number:	13
Method Code:	H040
Quantity Tons:	0.00900
Quantity Waste:	18.000000
Quantity Unit:	P
Number of Containers:	1
Type of Container:	Fiberboard or plastic drums, barrels, kegs
Quantity Type:	Pounds
Federal Code:	D002

Year:	2019
EM Manifest ID:	575114
Generator EPA ID:	CA4890008986
Shipment Date:	2019-08-14
Manifest Number:	013236134FLE
Line Number:	14
Method Code:	H040
Quantity Tons:	0.00450
Quantity Waste:	9.000000
Quantity Unit:	P
Number of Containers:	1
Type of Container:	Fiberboard or plastic drums, barrels, kegs
Quantity Type:	Pounds
Federal Code:	D002

Year:	2019
EM Manifest ID:	575114
Generator EPA ID:	CA4890008986
Shipment Date:	2019-08-14
Manifest Number:	013236134FLE
Line Number:	15
Method Code:	H040
Quantity Tons:	0.00250
Quantity Waste:	5.000000
Quantity Unit:	P
Number of Containers:	1
Type of Container:	Fiberboard or plastic drums, barrels, kegs
Quantity Type:	Pounds
Federal Code:	D002

Year:	2019
EM Manifest ID:	575114
Generator EPA ID:	CA4890008986
Shipment Date:	2019-08-14
Manifest Number:	013236134FLE
Line Number:	15

Map ID
Direction
Distance
Elevation Site

MAP FINDINGS

Database(s) EDR ID Number EPA ID Number

LAWRENCE BERKELEY NATIONAL LABORATORY (Continued) **S112836515**

Method Code: H040
Quantity Tons: 0.00250
Quantity Waste: 5.000000
Quantity Unit: P
Number of Containers: 1
Type of Container: Fiberboard or plastic drums, barrels, kegs
Quantity Type: Pounds
Federal Code: D003

Year: 2019
EM Manifest ID: 575114
Generator EPA ID: CA4890008986
Shipment Date: 2019-08-14
Manifest Number: 013236134FLE
Line Number: 15
Method Code: H040
Quantity Tons: 0.00250
Quantity Waste: 5.000000
Quantity Unit: P
Number of Containers: 1
Type of Container: Fiberboard or plastic drums, barrels, kegs
Quantity Type: Pounds
Federal Code: U133

State:
Year: 2019
EM Manifest ID: 575114
Generator EPA ID: CA4890008986
Shipment Date: 2019-08-14
Manifest Number: 013236134FLE
Line Number: 1
Method Code: H141
Quantity Tons: 0.00350
Quantity Waste: 7.000000
Quantity Unit: P
Number of Containers: 1
Type of Container: Fiberboard or plastic drums, barrels, kegs
Quantity Type: Pounds
State Code: 331

Year: 2019
EM Manifest ID: 575114
Generator EPA ID: CA4890008986
Shipment Date: 2019-08-14
Manifest Number: 013236134FLE
Line Number: 2
Method Code: H040
Quantity Tons: 0.05100
Quantity Waste: 102.000000
Quantity Unit: P
Number of Containers: 1
Type of Container: Fiberboard or plastic drums, barrels, kegs
Quantity Type: Pounds
State Code: 331

Year: 2019
EM Manifest ID: 575114

Map ID
Direction
Distance
Elevation | Site | MAP FINDINGS | Database(s) | EDR ID Number / EPA ID Number

LAWRENCE BERKELEY NATIONAL LABORATORY (Continued) **S112836515**

Generator EPA ID:	CA4890008986
Shipment Date:	2019-08-14
Manifest Number:	013236134FLE
Line Number:	3
Method Code:	H040
Quantity Tons:	0.05400
Quantity Waste:	108.000000
Quantity Unit:	P
Number of Containers:	1
Type of Container:	Fiberboard or plastic drums, barrels, kegs
Quantity Type:	Pounds
State Code:	551

Year:	2019
EM Manifest ID:	575114
Generator EPA ID:	CA4890008986
Shipment Date:	2019-08-14
Manifest Number:	013236134FLE
Line Number:	4
Method Code:	H040
Quantity Tons:	0.00300
Quantity Waste:	6.000000
Quantity Unit:	P
Number of Containers:	1
Type of Container:	Fiberboard or plastic drums, barrels, kegs
Quantity Type:	Pounds
State Code:	331

Year:	2019
EM Manifest ID:	575114
Generator EPA ID:	CA4890008986
Shipment Date:	2019-08-14
Manifest Number:	013236134FLE
Line Number:	5
Method Code:	H040
Quantity Tons:	0.07150
Quantity Waste:	143.000000
Quantity Unit:	P
Number of Containers:	1
Type of Container:	Fiberboard or plastic drums, barrels, kegs
Quantity Type:	Pounds
State Code:	331

Year:	2019
EM Manifest ID:	575114
Generator EPA ID:	CA4890008986
Shipment Date:	2019-08-14
Manifest Number:	013236134FLE
Line Number:	6
Method Code:	H040
Quantity Tons:	0.01000
Quantity Waste:	20.000000
Quantity Unit:	P
Number of Containers:	1
Type of Container:	Fiberboard or plastic drums, barrels, kegs
Quantity Type:	Pounds
State Code:	181

Map ID
Direction
Distance
Elevation | Site | MAP FINDINGS | Database(s) | EDR ID Number / EPA ID Number

LAWRENCE BERKELEY NATIONAL LABORATORY (Continued) **S112836515**

Year:	2019
EM Manifest ID:	575114
Generator EPA ID:	CA4890008986
Shipment Date:	2019-08-14
Manifest Number:	013236134FLE
Line Number:	7
Method Code:	H040
Quantity Tons:	0.00250
Quantity Waste:	5.000000
Quantity Unit:	P
Number of Containers:	1
Type of Container:	Fiberboard or plastic drums, barrels, kegs
Quantity Type:	Pounds
State Code:	181

Year:	2019
EM Manifest ID:	575114
Generator EPA ID:	CA4890008986
Shipment Date:	2019-08-14
Manifest Number:	013236134FLE
Line Number:	8
Method Code:	H040
Quantity Tons:	0.00700
Quantity Waste:	14.000000
Quantity Unit:	P
Number of Containers:	1
Type of Container:	Metal drums, barrels, kegs
Quantity Type:	Pounds
State Code:	181

Year:	2019
EM Manifest ID:	575114
Generator EPA ID:	CA4890008986
Shipment Date:	2019-08-14
Manifest Number:	013236134FLE
Line Number:	9
Method Code:	H040
Quantity Tons:	0.00300
Quantity Waste:	6.000000
Quantity Unit:	P
Number of Containers:	1
Type of Container:	Fiberboard or plastic drums, barrels, kegs
Quantity Type:	Pounds
State Code:	181

Year:	2019
EM Manifest ID:	575114
Generator EPA ID:	CA4890008986
Shipment Date:	2019-08-14
Manifest Number:	013236134FLE
Line Number:	10
Method Code:	H040
Quantity Tons:	0.03400
Quantity Waste:	68.000000
Quantity Unit:	P
Number of Containers:	1
Type of Container:	Fiberboard or plastic drums, barrels, kegs

Map ID
Direction
Distance
Elevation Site

MAP FINDINGS

Database(s) EDR ID Number EPA ID Number

LAWRENCE BERKELEY NATIONAL LABORATORY (Continued) **S112836515**

Quantity Type:	Pounds
State Code:	551
Year:	2019
EM Manifest ID:	575114
Generator EPA ID:	CA4890008986
Shipment Date:	2019-08-14
Manifest Number:	013236134FLE
Line Number:	11
Method Code:	H040
Quantity Tons:	0.00600
Quantity Waste:	12.000000
Quantity Unit:	P
Number of Containers:	2
Type of Container:	Fiber or plastic boxes, cartons, cases
Quantity Type:	Pounds
State Code:	141
Year:	2019
EM Manifest ID:	575114
Generator EPA ID:	CA4890008986
Shipment Date:	2019-08-14
Manifest Number:	013236134FLE
Line Number:	12
Method Code:	H040
Quantity Tons:	0.00350
Quantity Waste:	7.000000
Quantity Unit:	P
Number of Containers:	1
Type of Container:	Fiber or plastic boxes, cartons, cases
Quantity Type:	Pounds
State Code:	141
Year:	2019
EM Manifest ID:	575114
Generator EPA ID:	CA4890008986
Shipment Date:	2019-08-14
Manifest Number:	013236134FLE
Line Number:	13
Method Code:	H040
Quantity Tons:	0.00900
Quantity Waste:	18.000000
Quantity Unit:	P
Number of Containers:	1
Type of Container:	Fiberboard or plastic drums, barrels, kegs
Quantity Type:	Pounds
State Code:	551
Year:	2019
EM Manifest ID:	575114
Generator EPA ID:	CA4890008986
Shipment Date:	2019-08-14
Manifest Number:	013236134FLE
Line Number:	14
Method Code:	H040
Quantity Tons:	0.00450
Quantity Waste:	9.000000

Map ID
Direction
Distance
Elevation | Site | MAP FINDINGS | Database(s) | EDR ID Number
EPA ID Number

LAWRENCE BERKELEY NATIONAL LABORATORY (Continued) **S112836515**

Quantity Unit:	P
Number of Containers:	1
Type of Container:	Fiberboard or plastic drums, barrels, kegs
Quantity Type:	Pounds
State Code:	141
Year:	2019
EM Manifest ID:	575114
Generator EPA ID:	CA4890008986
Shipment Date:	2019-08-14
Manifest Number:	013236134FLE
Line Number:	15
Method Code:	H040
Quantity Tons:	0.00250
Quantity Waste:	5.000000
Quantity Unit:	P
Number of Containers:	1
Type of Container:	Fiberboard or plastic drums, barrels, kegs
Quantity Type:	Pounds
State Code:	141

Detail Two:

Year:	2018
EM Manifest ID:	148924
Shipment Date:	9/26/2018
Receipt Date:	10/4/2018
Manifest Number:	010629996JJK
Generator EPA ID:	CA4890008986
Name:	LAWRENCE BERKELEY NATIONAL LABORATORY
Address:	ONE CYCLOTRON ROAD MS 75R0123
Address 2:	Not reported
City:	BERKELEY
Zip:	94720
Telephone:	800-483-3718
Contact:	Billy Johnson
Contact Telephone:	510-486-7674
Transporter 1 EPA ID:	MAD039322250
Transporter 1 Emergency Number:	Not reported
Transporter 2 EPA ID:	MAD039322250
Transporter 2 Emergency Number:	Not reported
TSDF EPA ID:	CAD059494310
TSDF Name:	Clean Harbors San Jose LLC
TSDF Address 1:	1021 Berryessa Road
TSDF Address 2:	Not reported
TSDF City:	San Jose
TSDF Zip:	95133
TSDF Telephone:	800-483-3718

Federal:

Year:	2018
EM Manifest ID:	148924
Generator EPA ID:	CA4890008986
Shipment Date:	2018-09-26
Manifest Number:	010629996JJK
Line Number:	1
Method Code:	H141

Map ID
Direction
Distance
Elevation | Site | MAP FINDINGS | Database(s) | EDR ID Number / EPA ID Number

LAWRENCE BERKELEY NATIONAL LABORATORY (Continued) **S112836515**

Quantity Tons:	0.00300
Quantity Waste:	6.000000
Quantity Unit:	P
Number of Containers:	1
Type of Container:	Fiberboard or plastic drums, barrels, kegs
Quantity Type:	Pounds
Federal Code:	D002
Year:	2018
EM Manifest ID:	148924
Generator EPA ID:	CA4890008986
Shipment Date:	2018-09-26
Manifest Number:	010629996JJK
Line Number:	1
Method Code:	H141
Quantity Tons:	0.00300
Quantity Waste:	6.000000
Quantity Unit:	P
Number of Containers:	1
Type of Container:	Fiberboard or plastic drums, barrels, kegs
Quantity Type:	Pounds
Federal Code:	D003
Year:	2018
EM Manifest ID:	148924
Generator EPA ID:	CA4890008986
Shipment Date:	2018-09-26
Manifest Number:	010629996JJK
Line Number:	2
Method Code:	H141
Quantity Tons:	0.00050
Quantity Waste:	1.000000
Quantity Unit:	P
Number of Containers:	1
Type of Container:	Fiber or plastic boxes, cartons, cases
Quantity Type:	Pounds
Federal Code:	D002
Year:	2018
EM Manifest ID:	148924
Generator EPA ID:	CA4890008986
Shipment Date:	2018-09-26
Manifest Number:	010629996JJK
Line Number:	3
Method Code:	H141
Quantity Tons:	0.00400
Quantity Waste:	8.000000
Quantity Unit:	P
Number of Containers:	1
Type of Container:	Fiber or plastic boxes, cartons, cases
Quantity Type:	Pounds
Federal Code:	D002
Year:	2018
EM Manifest ID:	148924
Generator EPA ID:	CA4890008986
Shipment Date:	2018-09-26

Map ID
Direction
Distance
Elevation | Site | MAP FINDINGS | Database(s) | EDR ID Number / EPA ID Number

LAWRENCE BERKELEY NATIONAL LABORATORY (Continued) **S112836515**

Manifest Number:	010629996JJK
Line Number:	4
Method Code:	H141
Quantity Tons:	0.00150
Quantity Waste:	3.000000
Quantity Unit:	P
Number of Containers:	1
Type of Container:	Fiberboard or plastic drums, barrels, kegs
Quantity Type:	Pounds
Federal Code:	D002
Year:	2018
EM Manifest ID:	148924
Generator EPA ID:	CA4890008986
Shipment Date:	2018-09-26
Manifest Number:	010629996JJK
Line Number:	5
Method Code:	H141
Quantity Tons:	0.00150
Quantity Waste:	3.000000
Quantity Unit:	P
Number of Containers:	1
Type of Container:	Fiberboard or plastic drums, barrels, kegs
Quantity Type:	Pounds
Federal Code:	D001
Year:	2018
EM Manifest ID:	148924
Generator EPA ID:	CA4890008986
Shipment Date:	2018-09-26
Manifest Number:	010629996JJK
Line Number:	5
Method Code:	H141
Quantity Tons:	0.00150
Quantity Waste:	3.000000
Quantity Unit:	P
Number of Containers:	1
Type of Container:	Fiberboard or plastic drums, barrels, kegs
Quantity Type:	Pounds
Federal Code:	D002
Year:	2018
EM Manifest ID:	148924
Generator EPA ID:	CA4890008986
Shipment Date:	2018-09-26
Manifest Number:	010629996JJK
Line Number:	6
Method Code:	H141
Quantity Tons:	0.02050
Quantity Waste:	41.000000
Quantity Unit:	P
Number of Containers:	1
Type of Container:	Fiberboard or plastic drums, barrels, kegs
Quantity Type:	Pounds
Federal Code:	D001
Year:	2018

Map ID
Direction
Distance
Elevation | Site | MAP FINDINGS | Database(s) | EDR ID Number / EPA ID Number

LAWRENCE BERKELEY NATIONAL LABORATORY (Continued) **S112836515**

EM Manifest ID: 148924
Generator EPA ID: CA4890008986
Shipment Date: 2018-09-26
Manifest Number: 010629996JJK
Line Number: 6
Method Code: H141
Quantity Tons: 0.02050
Quantity Waste: 41.000000
Quantity Unit: P
Number of Containers: 1
Type of Container: Fiberboard or plastic drums, barrels, kegs
Quantity Type: Pounds
Federal Code: F002

Year: 2018
EM Manifest ID: 148924
Generator EPA ID: CA4890008986
Shipment Date: 2018-09-26
Manifest Number: 010629996JJK
Line Number: 6
Method Code: H141
Quantity Tons: 0.02050
Quantity Waste: 41.000000
Quantity Unit: P
Number of Containers: 1
Type of Container: Fiberboard or plastic drums, barrels, kegs
Quantity Type: Pounds
Federal Code: F003

Year: 2018
EM Manifest ID: 148924
Generator EPA ID: CA4890008986
Shipment Date: 2018-09-26
Manifest Number: 010629996JJK
Line Number: 7
Method Code: H141
Quantity Tons: 0.00900
Quantity Waste: 18.000000
Quantity Unit: P
Number of Containers: 1
Type of Container: Fiberboard or plastic drums, barrels, kegs
Quantity Type: Pounds
Federal Code: D001

Year: 2018
EM Manifest ID: 148924
Generator EPA ID: CA4890008986
Shipment Date: 2018-09-26
Manifest Number: 010629996JJK
Line Number: 7
Method Code: H141
Quantity Tons: 0.00900
Quantity Waste: 18.000000
Quantity Unit: P
Number of Containers: 1
Type of Container: Fiberboard or plastic drums, barrels, kegs
Quantity Type: Pounds

Map ID
Direction
Distance
Elevation Site

MAP FINDINGS

Database(s) EDR ID Number EPA ID Number

LAWRENCE BERKELEY NATIONAL LABORATORY (Continued) **S112836515**

Federal Code:	F002
Year:	2018
EM Manifest ID:	148924
Generator EPA ID:	CA4890008986
Shipment Date:	2018-09-26
Manifest Number:	010629996JJK
Line Number:	7
Method Code:	H141
Quantity Tons:	0.00900
Quantity Waste:	18.000000
Quantity Unit:	P
Number of Containers:	1
Type of Container:	Fiberboard or plastic drums, barrels, kegs
Quantity Type:	Pounds
Federal Code:	F003
Year:	2018
EM Manifest ID:	148924
Generator EPA ID:	CA4890008986
Shipment Date:	2018-09-26
Manifest Number:	010629996JJK
Line Number:	7
Method Code:	H141
Quantity Tons:	0.00900
Quantity Waste:	18.000000
Quantity Unit:	P
Number of Containers:	1
Type of Container:	Fiberboard or plastic drums, barrels, kegs
Quantity Type:	Pounds
Federal Code:	F005
Year:	2018
EM Manifest ID:	148924
Generator EPA ID:	CA4890008986
Shipment Date:	2018-09-26
Manifest Number:	010629996JJK
Line Number:	8
Method Code:	H141
Quantity Tons:	0.04000
Quantity Waste:	80.000000
Quantity Unit:	P
Number of Containers:	1
Type of Container:	Metal drums, barrels, kegs
Quantity Type:	Pounds
Federal Code:	D001
Year:	2018
EM Manifest ID:	148924
Generator EPA ID:	CA4890008986
Shipment Date:	2018-09-26
Manifest Number:	010629996JJK
Line Number:	8
Method Code:	H141
Quantity Tons:	0.04000
Quantity Waste:	80.000000
Quantity Unit:	P

Map ID
Direction
Distance
Elevation | Site | MAP FINDINGS | Database(s) | EDR ID Number / EPA ID Number

LAWRENCE BERKELEY NATIONAL LABORATORY (Continued) **S112836515**

Number of Containers: 1
Type of Container: Metal drums, barrels, kegs
Quantity Type: Pounds
Federal Code: D022

Year: 2018
EM Manifest ID: 148924
Generator EPA ID: CA4890008986
Shipment Date: 2018-09-26
Manifest Number: 010629996JJK
Line Number: 8
Method Code: H141
Quantity Tons: 0.04000
Quantity Waste: 80.000000
Quantity Unit: P
Number of Containers: 1
Type of Container: Metal drums, barrels, kegs
Quantity Type: Pounds
Federal Code: F003

Year: 2018
EM Manifest ID: 148924
Generator EPA ID: CA4890008986
Shipment Date: 2018-09-26
Manifest Number: 010629996JJK
Line Number: 8
Method Code: H141
Quantity Tons: 0.04000
Quantity Waste: 80.000000
Quantity Unit: P
Number of Containers: 1
Type of Container: Metal drums, barrels, kegs
Quantity Type: Pounds
Federal Code: F005

Year: 2018
EM Manifest ID: 148924
Generator EPA ID: CA4890008986
Shipment Date: 2018-09-26
Manifest Number: 010629996JJK
Line Number: 8
Method Code: H141
Quantity Tons: 0.04000
Quantity Waste: 80.000000
Quantity Unit: P
Number of Containers: 1
Type of Container: Metal drums, barrels, kegs
Quantity Type: Pounds
Federal Code: U037

Year: 2018
EM Manifest ID: 148924
Generator EPA ID: CA4890008986
Shipment Date: 2018-09-26
Manifest Number: 010629996JJK
Line Number: 9
Method Code: H141

Map ID
Direction
Distance
Elevation | Site | MAP FINDINGS | Database(s) | EDR ID Number / EPA ID Number

LAWRENCE BERKELEY NATIONAL LABORATORY (Continued) **S112836515**

Quantity Tons:	0.06150
Quantity Waste:	123.000000
Quantity Unit:	P
Number of Containers:	1
Type of Container:	Metal drums, barrels, kegs
Quantity Type:	Pounds
Federal Code:	D006
Year:	2018
EM Manifest ID:	148924
Generator EPA ID:	CA4890008986
Shipment Date:	2018-09-26
Manifest Number:	010629996JJK
Line Number:	9
Method Code:	H141
Quantity Tons:	0.06150
Quantity Waste:	123.000000
Quantity Unit:	P
Number of Containers:	1
Type of Container:	Metal drums, barrels, kegs
Quantity Type:	Pounds
Federal Code:	D008
Year:	2018
EM Manifest ID:	148924
Generator EPA ID:	CA4890008986
Shipment Date:	2018-09-26
Manifest Number:	010629996JJK
Line Number:	9
Method Code:	H141
Quantity Tons:	0.06150
Quantity Waste:	123.000000
Quantity Unit:	P
Number of Containers:	1
Type of Container:	Metal drums, barrels, kegs
Quantity Type:	Pounds
Federal Code:	D010
Year:	2018
EM Manifest ID:	148924
Generator EPA ID:	CA4890008986
Shipment Date:	2018-09-26
Manifest Number:	010629996JJK
Line Number:	9
Method Code:	H141
Quantity Tons:	0.06150
Quantity Waste:	123.000000
Quantity Unit:	P
Number of Containers:	1
Type of Container:	Metal drums, barrels, kegs
Quantity Type:	Pounds
Federal Code:	F005
Year:	2018
EM Manifest ID:	148924
Generator EPA ID:	CA4890008986
Shipment Date:	2018-09-26

Map ID
Direction
Distance
Elevation Site

MAP FINDINGS

Database(s) EDR ID Number EPA ID Number

LAWRENCE BERKELEY NATIONAL LABORATORY (Continued) **S112836515**

Manifest Number: 010629996JJK
Line Number: 10
Method Code: H141
Quantity Tons: 0.00050
Quantity Waste: 1.000000
Quantity Unit: P
Number of Containers: 1
Type of Container: Fiberboard or plastic drums, barrels, kegs
Quantity Type: Pounds
Federal Code: D009

State:
Year: 2018
EM Manifest ID: 148924
Generator EPA ID: CA4890008986
Shipment Date: 2018-09-26
Manifest Number: 010629996JJK
Line Number: 1
Method Code: H141
Quantity Tons: 0.00300
Quantity Waste: 6.000000
Quantity Unit: P
Number of Containers: 1
Type of Container: Fiberboard or plastic drums, barrels, kegs
Quantity Type: Pounds
State Code: 123

Year: 2018
EM Manifest ID: 148924
Generator EPA ID: CA4890008986
Shipment Date: 2018-09-26
Manifest Number: 010629996JJK
Line Number: 2
Method Code: H141
Quantity Tons: 0.00050
Quantity Waste: 1.000000
Quantity Unit: P
Number of Containers: 1
Type of Container: Fiber or plastic boxes, cartons, cases
Quantity Type: Pounds
State Code: 791

Year: 2018
EM Manifest ID: 148924
Generator EPA ID: CA4890008986
Shipment Date: 2018-09-26
Manifest Number: 010629996JJK
Line Number: 3
Method Code: H141
Quantity Tons: 0.00400
Quantity Waste: 8.000000
Quantity Unit: P
Number of Containers: 1
Type of Container: Fiber or plastic boxes, cartons, cases
Quantity Type: Pounds
State Code: 791

Map ID
Direction
Distance
Elevation | Site | MAP FINDINGS | Database(s) | EDR ID Number / EPA ID Number

LAWRENCE BERKELEY NATIONAL LABORATORY (Continued) **S112836515**

Year:	2018
EM Manifest ID:	148924
Generator EPA ID:	CA4890008986
Shipment Date:	2018-09-26
Manifest Number:	010629996JJK
Line Number:	4
Method Code:	H141
Quantity Tons:	0.00150
Quantity Waste:	3.000000
Quantity Unit:	P
Number of Containers:	1
Type of Container:	Fiberboard or plastic drums, barrels, kegs
Quantity Type:	Pounds
State Code:	792

Year:	2018
EM Manifest ID:	148924
Generator EPA ID:	CA4890008986
Shipment Date:	2018-09-26
Manifest Number:	010629996JJK
Line Number:	5
Method Code:	H141
Quantity Tons:	0.00150
Quantity Waste:	3.000000
Quantity Unit:	P
Number of Containers:	1
Type of Container:	Fiberboard or plastic drums, barrels, kegs
Quantity Type:	Pounds
State Code:	791

Year:	2018
EM Manifest ID:	148924
Generator EPA ID:	CA4890008986
Shipment Date:	2018-09-26
Manifest Number:	010629996JJK
Line Number:	6
Method Code:	H141
Quantity Tons:	0.02050
Quantity Waste:	41.000000
Quantity Unit:	P
Number of Containers:	1
Type of Container:	Fiberboard or plastic drums, barrels, kegs
Quantity Type:	Pounds
State Code:	741

Year:	2018
EM Manifest ID:	148924
Generator EPA ID:	CA4890008986
Shipment Date:	2018-09-26
Manifest Number:	010629996JJK
Line Number:	7
Method Code:	H141
Quantity Tons:	0.00900
Quantity Waste:	18.000000
Quantity Unit:	P
Number of Containers:	1
Type of Container:	Fiberboard or plastic drums, barrels, kegs

Map ID
Direction
Distance
Elevation Site

MAP FINDINGS

Database(s) EDR ID Number EPA ID Number

LAWRENCE BERKELEY NATIONAL LABORATORY (Continued) **S112836515**

Quantity Type:	Pounds
State Code:	551
Year:	2018
EM Manifest ID:	148924
Generator EPA ID:	CA4890008986
Shipment Date:	2018-09-26
Manifest Number:	010629996JJK
Line Number:	7
Method Code:	H141
Quantity Tons:	0.00900
Quantity Waste:	18.000000
Quantity Unit:	P
Number of Containers:	1
Type of Container:	Fiberboard or plastic drums, barrels, kegs
Quantity Type:	Pounds
State Code:	741
Year:	2018
EM Manifest ID:	148924
Generator EPA ID:	CA4890008986
Shipment Date:	2018-09-26
Manifest Number:	010629996JJK
Line Number:	8
Method Code:	H141
Quantity Tons:	0.04000
Quantity Waste:	80.000000
Quantity Unit:	P
Number of Containers:	1
Type of Container:	Metal drums, barrels, kegs
Quantity Type:	Pounds
State Code:	741
Year:	2018
EM Manifest ID:	148924
Generator EPA ID:	CA4890008986
Shipment Date:	2018-09-26
Manifest Number:	010629996JJK
Line Number:	9
Method Code:	H141
Quantity Tons:	0.06150
Quantity Waste:	123.000000
Quantity Unit:	P
Number of Containers:	1
Type of Container:	Metal drums, barrels, kegs
Quantity Type:	Pounds
State Code:	551
Year:	2018
EM Manifest ID:	148924
Generator EPA ID:	CA4890008986
Shipment Date:	2018-09-26
Manifest Number:	010629996JJK
Line Number:	9
Method Code:	H141
Quantity Tons:	0.06150
Quantity Waste:	123.000000

Map ID
Direction
Distance
Elevation | Site | MAP FINDINGS | Database(s) | EDR ID Number / EPA ID Number

LAWRENCE BERKELEY NATIONAL LABORATORY (Continued) **S112836515**

Quantity Unit:	P
Number of Containers:	1
Type of Container:	Metal drums, barrels, kegs
Quantity Type:	Pounds
State Code:	726
Year:	2018
EM Manifest ID:	148924
Generator EPA ID:	CA4890008986
Shipment Date:	2018-09-26
Manifest Number:	010629996JJK
Line Number:	9
Method Code:	H141
Quantity Tons:	0.06150
Quantity Waste:	123.000000
Quantity Unit:	P
Number of Containers:	1
Type of Container:	Metal drums, barrels, kegs
Quantity Type:	Pounds
State Code:	727
Year:	2018
EM Manifest ID:	148924
Generator EPA ID:	CA4890008986
Shipment Date:	2018-09-26
Manifest Number:	010629996JJK
Line Number:	10
Method Code:	H141
Quantity Tons:	0.00050
Quantity Waste:	1.000000
Quantity Unit:	P
Number of Containers:	1
Type of Container:	Fiberboard or plastic drums, barrels, kegs
Quantity Type:	Pounds
State Code:	141
Year:	2018
EM Manifest ID:	148924
Generator EPA ID:	CA4890008986
Shipment Date:	2018-09-26
Manifest Number:	010629996JJK
Line Number:	11
Method Code:	H141
Quantity Tons:	0.00050
Quantity Waste:	1.000000
Quantity Unit:	P
Number of Containers:	1
Type of Container:	Fiberboard or plastic drums, barrels, kegs
Quantity Type:	Pounds
State Code:	141
Year:	2018
EM Manifest ID:	148924
Generator EPA ID:	CA4890008986
Shipment Date:	2018-09-26
Manifest Number:	010629996JJK
Line Number:	11

Map ID
Direction
Distance
Elevation | Site | MAP FINDINGS | Database(s) | EDR ID Number
EPA ID Number

LAWRENCE BERKELEY NATIONAL LABORATORY (Continued) **S112836515**

Method Code:	H141
Quantity Tons:	0.00050
Quantity Waste:	1.000000
Quantity Unit:	P
Number of Containers:	1
Type of Container:	Fiberboard or plastic drums, barrels, kegs
Quantity Type:	Pounds
State Code:	331
Year:	2018
EM Manifest ID:	148924
Generator EPA ID:	CA4890008986
Shipment Date:	2018-09-26
Manifest Number:	010629996JJK
Line Number:	12
Method Code:	H141
Quantity Tons:	0.01100
Quantity Waste:	22.000000
Quantity Unit:	P
Number of Containers:	1
Type of Container:	Fiberboard or plastic drums, barrels, kegs
Quantity Type:	Pounds
State Code:	221
Year:	2018
EM Manifest ID:	148924
Generator EPA ID:	CA4890008986
Shipment Date:	2018-09-26
Manifest Number:	010629996JJK
Line Number:	12
Method Code:	H141
Quantity Tons:	0.01100
Quantity Waste:	22.000000
Quantity Unit:	P
Number of Containers:	1
Type of Container:	Fiberboard or plastic drums, barrels, kegs
Quantity Type:	Pounds
State Code:	551
Year:	2018
EM Manifest ID:	148924
Generator EPA ID:	CA4890008986
Shipment Date:	2018-09-26
Manifest Number:	010629996JJK
Line Number:	13
Method Code:	H141
Quantity Tons:	0.09150
Quantity Waste:	183.000000
Quantity Unit:	P
Number of Containers:	1
Type of Container:	Fiberboard or plastic drums, barrels, kegs
Quantity Type:	Pounds
State Code:	134
Year:	2018
EM Manifest ID:	148924
Generator EPA ID:	CA4890008986

Map ID
Direction
Distance
Elevation Site

MAP FINDINGS

Database(s) EDR ID Number EPA ID Number

LAWRENCE BERKELEY NATIONAL LABORATORY (Continued) **S112836515**

Shipment Date:	2018-09-26
Manifest Number:	010629996JJK
Line Number:	13
Method Code:	H141
Quantity Tons:	0.09150
Quantity Waste:	183.000000
Quantity Unit:	P
Number of Containers:	1
Type of Container:	Fiberboard or plastic drums, barrels, kegs
Quantity Type:	Pounds
State Code:	135

Year:	2018
EM Manifest ID:	148924
Generator EPA ID:	CA4890008986
Shipment Date:	2018-09-26
Manifest Number:	010629996JJK
Line Number:	13
Method Code:	H141
Quantity Tons:	0.09150
Quantity Waste:	183.000000
Quantity Unit:	P
Number of Containers:	1
Type of Container:	Fiberboard or plastic drums, barrels, kegs
Quantity Type:	Pounds
State Code:	221

Year:	2018
EM Manifest ID:	148924
Generator EPA ID:	CA4890008986
Shipment Date:	2018-09-26
Manifest Number:	010629996JJK
Line Number:	13
Method Code:	H141
Quantity Tons:	0.09150
Quantity Waste:	183.000000
Quantity Unit:	P
Number of Containers:	1
Type of Container:	Fiberboard or plastic drums, barrels, kegs
Quantity Type:	Pounds
State Code:	331

Year:	2018
EM Manifest ID:	148924
Generator EPA ID:	CA4890008986
Shipment Date:	2018-09-26
Manifest Number:	010629996JJK
Line Number:	13
Method Code:	H141
Quantity Tons:	0.09150
Quantity Waste:	183.000000
Quantity Unit:	P
Number of Containers:	1
Type of Container:	Fiberboard or plastic drums, barrels, kegs
Quantity Type:	Pounds
State Code:	551

Map ID
Direction
Distance
Elevation | Site | MAP FINDINGS | Database(s) | EDR ID Number
EPA ID Number

LAWRENCE BERKELEY NATIONAL LABORATORY (Continued) **S112836515**

Year:	2018
EM Manifest ID:	148924
Generator EPA ID:	CA4890008986
Shipment Date:	2018-09-26
Manifest Number:	010629996JJK
Line Number:	13
Method Code:	H141
Quantity Tons:	0.09150
Quantity Waste:	183.000000
Quantity Unit:	P
Number of Containers:	1
Type of Container:	Fiberboard or plastic drums, barrels, kegs
Quantity Type:	Pounds
State Code:	726

Year:	2018
EM Manifest ID:	010629703JJK20170920_D_1
Shipment Date:	9/20/2017
Receipt Date:	10/16/2017
Manifest Number:	010629703JJK
Generator EPA ID:	CA4890008986
Name:	LAWRENCE BERKELEY LAB EH&S
Address:	Not reported
Address 2:	Not reported
City:	Not reported
Zip:	Not reported
Telephone:	Not reported
Contact:	Not reported
Contact Telephone:	Not reported
Transporter 1 EPA ID:	MAD039322250
Transporter 1 Emergency Number:	Not reported
Transporter 2 EPA ID:	MOD095038998
Transporter 2 Emergency Number:	Not reported
TSDF EPA ID:	CAD044429835
TSDF Name:	CLEAN HARBORS WILMINGTON LLC
TSDF Address 1:	Not reported
TSDF Address 2:	Not reported
TSDF City:	Not reported
TSDF Zip:	Not reported
TSDF Telephone:	Not reported

State:

Year:	2018
EM Manifest ID:	010629703JJK20170920_D_1
Generator EPA ID:	CA4890008986
Shipment Date:	2017-09-20
Manifest Number:	010629703JJK
Line Number:	1
Method Code:	H141
Quantity Tons:	0.10750
Quantity Waste:	215.000000
Quantity Unit:	P
Number of Containers:	1
Type of Container:	NULL
Quantity Type:	NULL
State Code:	221

Map ID
Direction
Distance
Elevation | Site | MAP FINDINGS | Database(s) | EDR ID Number / EPA ID Number

LAWRENCE BERKELEY NATIONAL LABORATORY (Continued) **S112836515**

Year:	2018
EM Manifest ID:	010629703JJK20170920_D_1
Generator EPA ID:	CA4890008986
Shipment Date:	2017-09-20
Manifest Number:	010629703JJK
Line Number:	2
Method Code:	H141
Quantity Tons:	0.11250
Quantity Waste:	225.000000
Quantity Unit:	P
Number of Containers:	1
Type of Container:	NULL
Quantity Type:	NULL
State Code:	221

Year:	2018
EM Manifest ID:	010629703JJK20170920_D_1
Generator EPA ID:	CA4890008986
Shipment Date:	2017-09-20
Manifest Number:	010629703JJK
Line Number:	3
Method Code:	H141
Quantity Tons:	0.21500
Quantity Waste:	430.000000
Quantity Unit:	P
Number of Containers:	1
Type of Container:	NULL
Quantity Type:	NULL
State Code:	221

Year:	2018
EM Manifest ID:	010629703JJK20170920_D_1
Generator EPA ID:	CA4890008986
Shipment Date:	2017-09-20
Manifest Number:	010629703JJK
Line Number:	4
Method Code:	H141
Quantity Tons:	0.03600
Quantity Waste:	72.000000
Quantity Unit:	P
Number of Containers:	2
Type of Container:	NULL
Quantity Type:	NULL
State Code:	221

Year:	2018
EM Manifest ID:	010629632JJK20170911_D_1
Shipment Date:	9/11/2017
Receipt Date:	9/12/2017
Manifest Number:	010629632JJK
Generator EPA ID:	CA4890008986
Name:	LAWRENCE BERKELEY NATIONAL LAB
Address:	Not reported
Address 2:	Not reported
City:	Not reported
Zip:	Not reported

Map ID
Direction
Distance
Elevation Site

MAP FINDINGS

Database(s) EDR ID Number EPA ID Number

LAWRENCE BERKELEY NATIONAL LABORATORY (Continued) **S112836515**

Telephone:	Not reported
Contact:	Not reported
Contact Telephone:	Not reported
Transporter 1 EPA ID:	CAR000224868
Transporter 1 Emergency Number:	Not reported
Transporter 2 EPA ID:	MAD039322250
Transporter 2 Emergency Number:	Not reported
TSDF EPA ID:	UTD991301748
TSDF Name:	CLEAN HARBORS GRASSY MOUNTAIN LLC
TSDF Address 1:	Not reported
TSDF Address 2:	Not reported
TSDF City:	Not reported
TSDF Zip:	Not reported
TSDF Telephone:	Not reported

Federal:

Year:	2018
EM Manifest ID:	010629632JJK20170911_D_1
Generator EPA ID:	CA4890008986
Shipment Date:	2017-09-11
Manifest Number:	010629632JJK
Line Number:	1
Method Code:	H132
Quantity Tons:	4.60000
Quantity Waste:	20.000000
Quantity Unit:	Y
Number of Containers:	1
Type of Container:	NULL
Quantity Type:	NULL
Federal Code:	D008

State:

Year:	2018
EM Manifest ID:	010629632JJK20170911_D_1
Generator EPA ID:	CA4890008986
Shipment Date:	2017-09-11
Manifest Number:	010629632JJK
Line Number:	1
Method Code:	H132
Quantity Tons:	4.60000
Quantity Waste:	20.000000
Quantity Unit:	Y
Number of Containers:	1
Type of Container:	NULL
Quantity Type:	NULL
State Code:	151

Year:	2018
EM Manifest ID:	141552
Shipment Date:	8/29/2018
Receipt Date:	9/17/2018
Manifest Number:	010629990JJK
Generator EPA ID:	CA4890008986
Name:	LAWRENCE BERKELEY NATIONAL LABORATORY
Address:	ONE CYCLOTRON ROAD MS 75R0123
Address 2:	Not reported

Map ID
Direction
Distance
Elevation | Site | MAP FINDINGS | Database(s) | EDR ID Number / EPA ID Number

LAWRENCE BERKELEY NATIONAL LABORATORY (Continued) **S112836515**

City:	BERKELEY
Zip:	94720
Telephone:	800-483-3718
Contact:	Billy Johnson
Contact Telephone:	510-486-7674
Transporter 1 EPA ID:	MAD039322250
Transporter 1 Emergency Number:	Not reported
Transporter 2 EPA ID:	MOD095038998
Transporter 2 Emergency Number:	Not reported
TSDF EPA ID:	UTD981552177
TSDF Name:	Clean Harbors Aragonite LLC
TSDF Address 1:	PO Box 1339
TSDF Address 2:	Not reported
TSDF City:	Grantsville
TSDF Zip:	84029
TSDF Telephone:	800-483-3718

State:

Year:	2018
EM Manifest ID:	141552
Generator EPA ID:	CA4890008986
Shipment Date:	2018-08-29
Manifest Number:	010629990JJK
Line Number:	1
Method Code:	H040
Quantity Tons:	0.00882
Quantity Waste:	8.000000
Quantity Unit:	K
Number of Containers:	1
Type of Container:	Fiberboard or plastic drums, barrels, kegs
Quantity Type:	Kilograms
State Code:	751

Year:	2018
EM Manifest ID:	104135
Shipment Date:	8/22/2018
Receipt Date:	8/23/2018
Manifest Number:	009948934JJK
Generator EPA ID:	CA4890008986
Name:	LAWRENCE BERKELEY NATIONAL LAB
Address:	1 CYCLOTRON ROAD
Address 2:	Not reported
City:	BERKELEY
Zip:	94720
Telephone:	877-524-4087
Contact:	Not reported
Contact Telephone:	510-486-6823
Transporter 1 EPA ID:	COR000005389
Transporter 1 Emergency Number:	Not reported
Transporter 2 EPA ID:	CAT000624247
Transporter 2 Emergency Number:	Not reported
TSDF EPA ID:	CAT000646117
TSDF Name:	CHEMICAL WASTE MANAGEMENT, INC.
TSDF Address 1:	35251 OLD SKYLINE ROAD
TSDF Address 2:	Not reported
TSDF City:	KETTLEMAN CITY
TSDF Zip:	93239

Map ID
Direction
Distance
Elevation Site

MAP FINDINGS

Database(s) EDR ID Number EPA ID Number

LAWRENCE BERKELEY NATIONAL LABORATORY (Continued) **S112836515**

TSDF Telephone: Not reported

State:
Year: 2018
EM Manifest ID: 104135
Generator EPA ID: CA4890008986
Shipment Date: 2018-08-22
Manifest Number: 009948934JJK
Line Number: 1
Method Code: H132
Quantity Tons: 21.27000
Quantity Waste: 42540.000000
Quantity Unit: P
Number of Containers: 3
Type of Container: Burlap, cloth, paper, or plastic bags
Quantity Type: Pounds
State Code: 611

Year: 2018
EM Manifest ID: 85091
Shipment Date: 8/10/2018
Receipt Date: 8/21/2018
Manifest Number: 012238448FLE
Generator EPA ID: CA4890008986
Name: LAWRENCE BERKELEY NATIONAL LABORATORY
Address: ONE CYCLOTRON ROAD MS 75R0123
Address 2: Not reported
City: BERKELEY
Zip: 94720
Telephone: 800-483-3718
Contact: Billy Johnson
Contact Telephone: 510-486-7674
Transporter 1 EPA ID: MAD039322250
Transporter 1 Emergency Number: Not reported
Transporter 2 EPA ID: MOD095038998
Transporter 2 Emergency Number: Not reported
TSDF EPA ID: UTD981552177
TSDF Name: Clean Harbors Aragonite LLC
TSDF Address 1: PO Box 1339
TSDF Address 2: Not reported
TSDF City: Grantsville
TSDF Zip: 84029
TSDF Telephone: 800-483-3718

Federal:
Year: 2018
EM Manifest ID: 85091
Generator EPA ID: CA4890008986
Shipment Date: 2018-08-10
Manifest Number: 012238448FLE
Line Number: 1
Method Code: H040
Quantity Tons: 0.01850
Quantity Waste: 37.000000
Quantity Unit: P
Number of Containers: 1
Type of Container: Fiberboard or plastic drums, barrels, kegs

Map ID
Direction
Distance
Elevation | Site | MAP FINDINGS | Database(s) | EDR ID Number / EPA ID Number

LAWRENCE BERKELEY NATIONAL LABORATORY (Continued) **S112836515**

Quantity Type:	Pounds
Federal Code:	D001
Year:	2018
EM Manifest ID:	85091
Generator EPA ID:	CA4890008986
Shipment Date:	2018-08-10
Manifest Number:	012238448FLE
Line Number:	1
Method Code:	H040
Quantity Tons:	0.01850
Quantity Waste:	37.000000
Quantity Unit:	P
Number of Containers:	1
Type of Container:	Fiberboard or plastic drums, barrels, kegs
Quantity Type:	Pounds
Federal Code:	U069
Year:	2018
EM Manifest ID:	85091
Generator EPA ID:	CA4890008986
Shipment Date:	2018-08-10
Manifest Number:	012238448FLE
Line Number:	1
Method Code:	H040
Quantity Tons:	0.01850
Quantity Waste:	37.000000
Quantity Unit:	P
Number of Containers:	1
Type of Container:	Fiberboard or plastic drums, barrels, kegs
Quantity Type:	Pounds
Federal Code:	U154
Year:	2018
EM Manifest ID:	85091
Generator EPA ID:	CA4890008986
Shipment Date:	2018-08-10
Manifest Number:	012238448FLE
Line Number:	2
Method Code:	H040
Quantity Tons:	0.02600
Quantity Waste:	52.000000
Quantity Unit:	P
Number of Containers:	1
Type of Container:	Fiberboard or plastic drums, barrels, kegs
Quantity Type:	Pounds
Federal Code:	D001
Year:	2018
EM Manifest ID:	85091
Generator EPA ID:	CA4890008986
Shipment Date:	2018-08-10
Manifest Number:	012238448FLE
Line Number:	2
Method Code:	H040
Quantity Tons:	0.02600
Quantity Waste:	52.000000

Map ID
Direction
Distance
Elevation Site

MAP FINDINGS

Database(s) EDR ID Number EPA ID Number

LAWRENCE BERKELEY NATIONAL LABORATORY (Continued) **S112836515**

Quantity Unit:	P
Number of Containers:	1
Type of Container:	Fiberboard or plastic drums, barrels, kegs
Quantity Type:	Pounds
Federal Code:	U031
Year:	2018
EM Manifest ID:	85091
Generator EPA ID:	CA4890008986
Shipment Date:	2018-08-10
Manifest Number:	012238448FLE
Line Number:	2
Method Code:	H040
Quantity Tons:	0.02600
Quantity Waste:	52.000000
Quantity Unit:	P
Number of Containers:	1
Type of Container:	Fiberboard or plastic drums, barrels, kegs
Quantity Type:	Pounds
Federal Code:	U239
Year:	2018
EM Manifest ID:	85091
Generator EPA ID:	CA4890008986
Shipment Date:	2018-08-10
Manifest Number:	012238448FLE
Line Number:	3
Method Code:	H040
Quantity Tons:	0.00200
Quantity Waste:	4.000000
Quantity Unit:	P
Number of Containers:	1
Type of Container:	Fiberboard or plastic drums, barrels, kegs
Quantity Type:	Pounds
Federal Code:	D001
Year:	2018
EM Manifest ID:	85091
Generator EPA ID:	CA4890008986
Shipment Date:	2018-08-10
Manifest Number:	012238448FLE
Line Number:	4
Method Code:	H040
Quantity Tons:	0.04900
Quantity Waste:	98.000000
Quantity Unit:	P
Number of Containers:	1
Type of Container:	Fiberboard or plastic drums, barrels, kegs
Quantity Type:	Pounds
Federal Code:	D004
Year:	2018
EM Manifest ID:	85091
Generator EPA ID:	CA4890008986
Shipment Date:	2018-08-10
Manifest Number:	012238448FLE
Line Number:	4

Map ID
Direction
Distance
Elevation | Site | MAP FINDINGS | Database(s) | EDR ID Number EPA ID Number

LAWRENCE BERKELEY NATIONAL LABORATORY (Continued) **S112836515**

Method Code:	H040
Quantity Tons:	0.04900
Quantity Waste:	98.000000
Quantity Unit:	P
Number of Containers:	1
Type of Container:	Fiberboard or plastic drums, barrels, kegs
Quantity Type:	Pounds
Federal Code:	U044
Year:	2018
EM Manifest ID:	85091
Generator EPA ID:	CA4890008986
Shipment Date:	2018-08-10
Manifest Number:	012238448FLE
Line Number:	4
Method Code:	H040
Quantity Tons:	0.04900
Quantity Waste:	98.000000
Quantity Unit:	P
Number of Containers:	1
Type of Container:	Fiberboard or plastic drums, barrels, kegs
Quantity Type:	Pounds
Federal Code:	U188
Year:	2018
EM Manifest ID:	85091
Generator EPA ID:	CA4890008986
Shipment Date:	2018-08-10
Manifest Number:	012238448FLE
Line Number:	5
Method Code:	H040
Quantity Tons:	0.00700
Quantity Waste:	14.000000
Quantity Unit:	P
Number of Containers:	1
Type of Container:	Fiberboard or plastic drums, barrels, kegs
Quantity Type:	Pounds
Federal Code:	D002
Year:	2018
EM Manifest ID:	85091
Generator EPA ID:	CA4890008986
Shipment Date:	2018-08-10
Manifest Number:	012238448FLE
Line Number:	6
Method Code:	H040
Quantity Tons:	0.00850
Quantity Waste:	17.000000
Quantity Unit:	P
Number of Containers:	1
Type of Container:	Fiberboard or plastic drums, barrels, kegs
Quantity Type:	Pounds
Federal Code:	D002
Year:	2018
EM Manifest ID:	85091
Generator EPA ID:	CA4890008986

Map ID
Direction
Distance
Elevation | Site | MAP FINDINGS | Database(s) | EDR ID Number
EPA ID Number

LAWRENCE BERKELEY NATIONAL LABORATORY (Continued) **S112836515**

Shipment Date:	2018-08-10
Manifest Number:	012238448FLE
Line Number:	7
Method Code:	H040
Quantity Tons:	0.00500
Quantity Waste:	10.000000
Quantity Unit:	P
Number of Containers:	1
Type of Container:	Fiberboard or plastic drums, barrels, kegs
Quantity Type:	Pounds
Federal Code:	D002

State:

Year:	2018
EM Manifest ID:	85091
Generator EPA ID:	CA4890008986
Shipment Date:	2018-08-10
Manifest Number:	012238448FLE
Line Number:	1
Method Code:	H040
Quantity Tons:	0.01850
Quantity Waste:	37.000000
Quantity Unit:	P
Number of Containers:	1
Type of Container:	Fiberboard or plastic drums, barrels, kegs
Quantity Type:	Pounds
State Code:	331

Year:	2018
EM Manifest ID:	85091
Generator EPA ID:	CA4890008986
Shipment Date:	2018-08-10
Manifest Number:	012238448FLE
Line Number:	2
Method Code:	H040
Quantity Tons:	0.02600
Quantity Waste:	52.000000
Quantity Unit:	P
Number of Containers:	1
Type of Container:	Fiberboard or plastic drums, barrels, kegs
Quantity Type:	Pounds
State Code:	331

Year:	2018
EM Manifest ID:	85091
Generator EPA ID:	CA4890008986
Shipment Date:	2018-08-10
Manifest Number:	012238448FLE
Line Number:	3
Method Code:	H040
Quantity Tons:	0.00200
Quantity Waste:	4.000000
Quantity Unit:	P
Number of Containers:	1
Type of Container:	Fiberboard or plastic drums, barrels, kegs
Quantity Type:	Pounds
State Code:	141

Map ID
Direction
Distance
Elevation | Site | MAP FINDINGS | Database(s) | EDR ID Number / EPA ID Number

LAWRENCE BERKELEY NATIONAL LABORATORY (Continued) **S112836515**

Year:	2018
EM Manifest ID:	85091
Generator EPA ID:	CA4890008986
Shipment Date:	2018-08-10
Manifest Number:	012238448FLE
Line Number:	4
Method Code:	H040
Quantity Tons:	0.04900
Quantity Waste:	98.000000
Quantity Unit:	P
Number of Containers:	1
Type of Container:	Fiberboard or plastic drums, barrels, kegs
Quantity Type:	Pounds
State Code:	331

Year:	2018
EM Manifest ID:	85091
Generator EPA ID:	CA4890008986
Shipment Date:	2018-08-10
Manifest Number:	012238448FLE
Line Number:	5
Method Code:	H040
Quantity Tons:	0.00700
Quantity Waste:	14.000000
Quantity Unit:	P
Number of Containers:	1
Type of Container:	Fiberboard or plastic drums, barrels, kegs
Quantity Type:	Pounds
State Code:	331

Year:	2018
EM Manifest ID:	85091
Generator EPA ID:	CA4890008986
Shipment Date:	2018-08-10
Manifest Number:	012238448FLE
Line Number:	6
Method Code:	H040
Quantity Tons:	0.00850
Quantity Waste:	17.000000
Quantity Unit:	P
Number of Containers:	1
Type of Container:	Fiberboard or plastic drums, barrels, kegs
Quantity Type:	Pounds
State Code:	141

Year:	2018
EM Manifest ID:	85091
Generator EPA ID:	CA4890008986
Shipment Date:	2018-08-10
Manifest Number:	012238448FLE
Line Number:	7
Method Code:	H040
Quantity Tons:	0.00500
Quantity Waste:	10.000000
Quantity Unit:	P
Number of Containers:	1
Type of Container:	Fiberboard or plastic drums, barrels, kegs

Map ID
Direction
Distance
Elevation | Site | MAP FINDINGS | Database(s) | EDR ID Number
EPA ID Number

LAWRENCE BERKELEY NATIONAL LABORATORY (Continued) **S112836515**

Quantity Type:	Pounds
State Code:	141
Year:	2018
EM Manifest ID:	85091
Generator EPA ID:	CA4890008986
Shipment Date:	2018-08-10
Manifest Number:	012238448FLE
Line Number:	8
Method Code:	H040
Quantity Tons:	0.06150
Quantity Waste:	123.000000
Quantity Unit:	P
Number of Containers:	1
Type of Container:	Fiberboard or plastic drums, barrels, kegs
Quantity Type:	Pounds
State Code:	551
Year:	2018
EM Manifest ID:	90901
Shipment Date:	7/25/2018
Receipt Date:	8/9/2018
Manifest Number:	010629978JJK
Generator EPA ID:	CA4890008986
Name:	LAWRENCE BERKELEY NATIONAL LABORATORY
Address:	ONE CYCLOTRON ROAD MS 75R0123
Address 2:	Not reported
City:	BERKELEY
Zip:	94720
Telephone:	800-483-3718
Contact:	Billy Johnson
Contact Telephone:	510-486-7674
Transporter 1 EPA ID:	MAD039322250
Transporter 1 Emergency Number:	Not reported
Transporter 2 EPA ID:	MAD039322250
Transporter 2 Emergency Number:	Not reported
TSDF EPA ID:	UTD991301748
TSDF Name:	Clean Harbors Grassy Mountain LLC
TSDF Address 1:	PO Box 22750
TSDF Address 2:	Not reported
TSDF City:	Salt Lake City
TSDF Zip:	84122
TSDF Telephone:	800-483-3718

Federal:

Year:	2018
EM Manifest ID:	90901
Generator EPA ID:	CA4890008986
Shipment Date:	2018-07-25
Manifest Number:	010629978JJK
Line Number:	1
Method Code:	H132
Quantity Tons:	0.07350
Quantity Waste:	147.000000
Quantity Unit:	P
Number of Containers:	1
Type of Container:	Metal drums, barrels, kegs

LAWRENCE BERKELEY NATIONAL LABORATORY (Continued) **S112836515**

Quantity Type: Pounds
Federal Code: D007

Year: 2018
EM Manifest ID: 90901
Generator EPA ID: CA4890008986
Shipment Date: 2018-07-25
Manifest Number: 010629978JJK
Line Number: 1
Method Code: H132
Quantity Tons: 0.07350
Quantity Waste: 147.000000
Quantity Unit: P
Number of Containers: 1
Type of Container: Metal drums, barrels, kegs
Quantity Type: Pounds
Federal Code: D008

Year: 2018
EM Manifest ID: 90901
Generator EPA ID: CA4890008986
Shipment Date: 2018-07-25
Manifest Number: 010629978JJK
Line Number: 1
Method Code: H132
Quantity Tons: 0.07350
Quantity Waste: 147.000000
Quantity Unit: P
Number of Containers: 1
Type of Container: Metal drums, barrels, kegs
Quantity Type: Pounds
Federal Code: F019

State:
Year: 2018
EM Manifest ID: 90901
Generator EPA ID: CA4890008986
Shipment Date: 2018-07-25
Manifest Number: 010629978JJK
Line Number: 1
Method Code: H132
Quantity Tons: 0.07350
Quantity Waste: 147.000000
Quantity Unit: P
Number of Containers: 1
Type of Container: Metal drums, barrels, kegs
Quantity Type: Pounds
State Code: 491

Year: 2018
EM Manifest ID: 97530
Shipment Date: 7/24/2018
Receipt Date: 8/1/2018
Manifest Number: 011615181FLE
Generator EPA ID: CA4890008986
Name: LAWRENCE BERKELEY NATIONAL LABORATORY

Map ID
Direction
Distance
Elevation | Site | MAP FINDINGS | Database(s) | EDR ID Number / EPA ID Number

LAWRENCE BERKELEY NATIONAL LABORATORY (Continued) **S112836515**

Address:	ONE CYCLOTRON ROAD MS 75R0123
Address 2:	Not reported
City:	BERKELEY
Zip:	94720
Telephone:	800-483-3718
Contact:	Billy Johnson
Contact Telephone:	510-486-7674
Transporter 1 EPA ID:	MAD039322250
Transporter 1 Emergency Number:	Not reported
Transporter 2 EPA ID:	MOD095038998
Transporter 2 Emergency Number:	Not reported
TSDF EPA ID:	UTD981552177
TSDF Name:	Clean Harbors Aragonite LLC
TSDF Address 1:	PO Box 1339
TSDF Address 2:	Not reported
TSDF City:	Grantsville
TSDF Zip:	84029
TSDF Telephone:	800-483-3718

Federal:

Year:	2018
EM Manifest ID:	97530
Generator EPA ID:	CA4890008986
Shipment Date:	2018-07-24
Manifest Number:	011615181FLE
Line Number:	1
Method Code:	H040
Quantity Tons:	0.09050
Quantity Waste:	181.000000
Quantity Unit:	P
Number of Containers:	1
Type of Container:	Fiberboard or plastic drums, barrels, kegs
Quantity Type:	Pounds
Federal Code:	D001

Year:	2018
EM Manifest ID:	97530
Generator EPA ID:	CA4890008986
Shipment Date:	2018-07-24
Manifest Number:	011615181FLE
Line Number:	1
Method Code:	H040
Quantity Tons:	0.09050
Quantity Waste:	181.000000
Quantity Unit:	P
Number of Containers:	1
Type of Container:	Fiberboard or plastic drums, barrels, kegs
Quantity Type:	Pounds
Federal Code:	U003

Year:	2018
EM Manifest ID:	97530
Generator EPA ID:	CA4890008986
Shipment Date:	2018-07-24
Manifest Number:	011615181FLE
Line Number:	1
Method Code:	H040
Quantity Tons:	0.09050

Map ID
Direction
Distance
Elevation Site

MAP FINDINGS

Database(s) EDR ID Number EPA ID Number

LAWRENCE BERKELEY NATIONAL LABORATORY (Continued) **S112836515**

Quantity Waste:	181.000000
Quantity Unit:	P
Number of Containers:	1
Type of Container:	Fiberboard or plastic drums, barrels, kegs
Quantity Type:	Pounds
Federal Code:	U019
Year:	2018
EM Manifest ID:	97530
Generator EPA ID:	CA4890008986
Shipment Date:	2018-07-24
Manifest Number:	011615181FLE
Line Number:	1
Method Code:	H040
Quantity Tons:	0.09050
Quantity Waste:	181.000000
Quantity Unit:	P
Number of Containers:	1
Type of Container:	Fiberboard or plastic drums, barrels, kegs
Quantity Type:	Pounds
Federal Code:	U031
Year:	2018
EM Manifest ID:	97530
Generator EPA ID:	CA4890008986
Shipment Date:	2018-07-24
Manifest Number:	011615181FLE
Line Number:	1
Method Code:	H040
Quantity Tons:	0.09050
Quantity Waste:	181.000000
Quantity Unit:	P
Number of Containers:	1
Type of Container:	Fiberboard or plastic drums, barrels, kegs
Quantity Type:	Pounds
Federal Code:	U056
Year:	2018
EM Manifest ID:	97530
Generator EPA ID:	CA4890008986
Shipment Date:	2018-07-24
Manifest Number:	011615181FLE
Line Number:	2
Method Code:	H040
Quantity Tons:	0.00150
Quantity Waste:	3.000000
Quantity Unit:	P
Number of Containers:	1
Type of Container:	Fiberboard or plastic drums, barrels, kegs
Quantity Type:	Pounds
Federal Code:	D001
Year:	2018
EM Manifest ID:	97530
Generator EPA ID:	CA4890008986
Shipment Date:	2018-07-24
Manifest Number:	011615181FLE

Map ID
Direction
Distance
Elevation | Site | MAP FINDINGS | Database(s) | EDR ID Number
EPA ID Number

LAWRENCE BERKELEY NATIONAL LABORATORY (Continued) **S112836515**

Line Number:	3
Method Code:	H040
Quantity Tons:	0.00100
Quantity Waste:	2.000000
Quantity Unit:	P
Number of Containers:	1
Type of Container:	Fiberboard or plastic drums, barrels, kegs
Quantity Type:	Pounds
Federal Code:	P030
Year:	2018
EM Manifest ID:	97530
Generator EPA ID:	CA4890008986
Shipment Date:	2018-07-24
Manifest Number:	011615181FLE
Line Number:	4
Method Code:	H040
Quantity Tons:	0.00600
Quantity Waste:	12.000000
Quantity Unit:	P
Number of Containers:	1
Type of Container:	Fiberboard or plastic drums, barrels, kegs
Quantity Type:	Pounds
Federal Code:	D007
Year:	2018
EM Manifest ID:	97530
Generator EPA ID:	CA4890008986
Shipment Date:	2018-07-24
Manifest Number:	011615181FLE
Line Number:	4
Method Code:	H040
Quantity Tons:	0.00600
Quantity Waste:	12.000000
Quantity Unit:	P
Number of Containers:	1
Type of Container:	Fiberboard or plastic drums, barrels, kegs
Quantity Type:	Pounds
Federal Code:	D019
Year:	2018
EM Manifest ID:	97530
Generator EPA ID:	CA4890008986
Shipment Date:	2018-07-24
Manifest Number:	011615181FLE
Line Number:	4
Method Code:	H040
Quantity Tons:	0.00600
Quantity Waste:	12.000000
Quantity Unit:	P
Number of Containers:	1
Type of Container:	Fiberboard or plastic drums, barrels, kegs
Quantity Type:	Pounds
Federal Code:	D022
Year:	2018
EM Manifest ID:	97530

Map ID
Direction
Distance
Elevation | Site | MAP FINDINGS | Database(s) | EDR ID Number
EPA ID Number

LAWRENCE BERKELEY NATIONAL LABORATORY (Continued) **S112836515**

Generator EPA ID:	CA4890008986
Shipment Date:	2018-07-24
Manifest Number:	011615181FLE
Line Number:	4
Method Code:	H040
Quantity Tons:	0.00600
Quantity Waste:	12.000000
Quantity Unit:	P
Number of Containers:	1
Type of Container:	Fiberboard or plastic drums, barrels, kegs
Quantity Type:	Pounds
Federal Code:	U044

Year:	2018
EM Manifest ID:	97530
Generator EPA ID:	CA4890008986
Shipment Date:	2018-07-24
Manifest Number:	011615181FLE
Line Number:	4
Method Code:	H040
Quantity Tons:	0.00600
Quantity Waste:	12.000000
Quantity Unit:	P
Number of Containers:	1
Type of Container:	Fiberboard or plastic drums, barrels, kegs
Quantity Type:	Pounds
Federal Code:	U211

Year:	2018
EM Manifest ID:	97530
Generator EPA ID:	CA4890008986
Shipment Date:	2018-07-24
Manifest Number:	011615181FLE
Line Number:	6
Method Code:	H040
Quantity Tons:	0.00250
Quantity Waste:	5.000000
Quantity Unit:	P
Number of Containers:	1
Type of Container:	Fiberboard or plastic drums, barrels, kegs
Quantity Type:	Pounds
Federal Code:	D002

State:

Year:	2018
EM Manifest ID:	97530
Generator EPA ID:	CA4890008986
Shipment Date:	2018-07-24
Manifest Number:	011615181FLE
Line Number:	1
Method Code:	H040
Quantity Tons:	0.09050
Quantity Waste:	181.000000
Quantity Unit:	P
Number of Containers:	1
Type of Container:	Fiberboard or plastic drums, barrels, kegs
Quantity Type:	Pounds

Map ID
Direction
Distance
Elevation | Site | MAP FINDINGS | Database(s) | EDR ID Number / EPA ID Number

LAWRENCE BERKELEY NATIONAL LABORATORY (Continued) **S112836515**

State Code: 331

Year: 2018
EM Manifest ID: 97530
Generator EPA ID: CA4890008986
Shipment Date: 2018-07-24
Manifest Number: 011615181FLE
Line Number: 2
Method Code: H040
Quantity Tons: 0.00150
Quantity Waste: 3.000000
Quantity Unit: P
Number of Containers: 1
Type of Container: Fiberboard or plastic drums, barrels, kegs
Quantity Type: Pounds
State Code: 331

Year: 2018
EM Manifest ID: 97530
Generator EPA ID: CA4890008986
Shipment Date: 2018-07-24
Manifest Number: 011615181FLE
Line Number: 3
Method Code: H040
Quantity Tons: 0.00100
Quantity Waste: 2.000000
Quantity Unit: P
Number of Containers: 1
Type of Container: Fiberboard or plastic drums, barrels, kegs
Quantity Type: Pounds
State Code: 141

Year: 2018
EM Manifest ID: 97530
Generator EPA ID: CA4890008986
Shipment Date: 2018-07-24
Manifest Number: 011615181FLE
Line Number: 4
Method Code: H040
Quantity Tons: 0.00600
Quantity Waste: 12.000000
Quantity Unit: P
Number of Containers: 1
Type of Container: Fiberboard or plastic drums, barrels, kegs
Quantity Type: Pounds
State Code: 141

Year: 2018
EM Manifest ID: 97530
Generator EPA ID: CA4890008986
Shipment Date: 2018-07-24
Manifest Number: 011615181FLE
Line Number: 5
Method Code: H040
Quantity Tons: 0.00400
Quantity Waste: 8.000000
Quantity Unit: P

Map ID
Direction
Distance
Elevation Site

MAP FINDINGS

Database(s) EDR ID Number EPA ID Number

LAWRENCE BERKELEY NATIONAL LABORATORY (Continued) **S112836515**

Number of Containers:	1
Type of Container:	Fiberboard or plastic drums, barrels, kegs
Quantity Type:	Pounds
State Code:	141
Year:	2018
EM Manifest ID:	97530
Generator EPA ID:	CA4890008986
Shipment Date:	2018-07-24
Manifest Number:	011615181FLE
Line Number:	6
Method Code:	H040
Quantity Tons:	0.00250
Quantity Waste:	5.000000
Quantity Unit:	P
Number of Containers:	1
Type of Container:	Fiberboard or plastic drums, barrels, kegs
Quantity Type:	Pounds
State Code:	141
Year:	2018
EM Manifest ID:	97530
Generator EPA ID:	CA4890008986
Shipment Date:	2018-07-24
Manifest Number:	011615181FLE
Line Number:	7
Method Code:	H040
Quantity Tons:	0.03050
Quantity Waste:	61.000000
Quantity Unit:	P
Number of Containers:	1
Type of Container:	Fiberboard or plastic drums, barrels, kegs
Quantity Type:	Pounds
State Code:	141
Year:	2018
EM Manifest ID:	011912757FLE20180604_D_1
Shipment Date:	6/4/2018
Receipt Date:	6/18/2018
Manifest Number:	011912757FLE
Generator EPA ID:	CA4890008986
Name:	LAWRENCE BERKELEY NATIONAL LABORATORY
Address:	Not reported
Address 2:	Not reported
City:	Not reported
Zip:	Not reported
Telephone:	Not reported
Contact:	Not reported
Contact Telephone:	Not reported
Transporter 1 EPA ID:	MAD039322250
Transporter 1 Emergency Number:	Not reported
Transporter 2 EPA ID:	MOD095038998
Transporter 2 Emergency Number:	Not reported
TSDF EPA ID:	TXD982290140
TSDF Name:	CLEAN HARBORS LAPORTE LLC
TSDF Address 1:	Not reported

Map ID
Direction
Distance
Elevation Site

MAP FINDINGS

Database(s) EDR ID Number EPA ID Number

LAWRENCE BERKELEY NATIONAL LABORATORY (Continued) **S112836515**

TSDF Address 2: Not reported
TSDF City: Not reported
TSDF Zip: Not reported
TSDF Telephone: Not reported

Federal:
Year: 2018
EM Manifest ID: 011912757FLE20180604_D_1
Generator EPA ID: CA4890008986
Shipment Date: 2018-06-04
Manifest Number: 011912757FLE
Line Number: 1
Method Code: H141
Quantity Tons: 0.00150
Quantity Waste: 3.000000
Quantity Unit: P
Number of Containers: 1
Type of Container: NULL
Quantity Type: NULL
Federal Code: D001

Year: 2018
EM Manifest ID: 011912757FLE20180604_D_1
Generator EPA ID: CA4890008986
Shipment Date: 2018-06-04
Manifest Number: 011912757FLE
Line Number: 2
Method Code: H141
Quantity Tons: 0.01250
Quantity Waste: 25.000000
Quantity Unit: P
Number of Containers: 5
Type of Container: NULL
Quantity Type: NULL
Federal Code: D001

Year: 2018
EM Manifest ID: 011912757FLE20180604_D_1
Generator EPA ID: CA4890008986
Shipment Date: 2018-06-04
Manifest Number: 011912757FLE
Line Number: 3
Method Code: H141
Quantity Tons: 0.00100
Quantity Waste: 2.000000
Quantity Unit: P
Number of Containers: 1
Type of Container: NULL
Quantity Type: NULL
Federal Code: D001

Year: 2018
EM Manifest ID: 011912757FLE20180604_D_1
Generator EPA ID: CA4890008986
Shipment Date: 2018-06-04
Manifest Number: 011912757FLE
Line Number: 4
Method Code: H141

Map ID
Direction
Distance
Elevation Site

MAP FINDINGS

Database(s) EDR ID Number EPA ID Number

LAWRENCE BERKELEY NATIONAL LABORATORY (Continued) **S112836515**

Quantity Tons:	0.08750
Quantity Waste:	175.000000
Quantity Unit:	P
Number of Containers:	7
Type of Container:	NULL
Quantity Type:	NULL
Federal Code:	D001
Year:	2018
EM Manifest ID:	011912757FLE20180604_D_1
Generator EPA ID:	CA4890008986
Shipment Date:	2018-06-04
Manifest Number:	011912757FLE
Line Number:	8
Method Code:	H141
Quantity Tons:	0.00650
Quantity Waste:	13.000000
Quantity Unit:	P
Number of Containers:	1
Type of Container:	NULL
Quantity Type:	NULL
Federal Code:	D001
Year:	2018
EM Manifest ID:	011912757FLE20180604_D_1
Generator EPA ID:	CA4890008986
Shipment Date:	2018-06-04
Manifest Number:	011912757FLE
Line Number:	11
Method Code:	H129
Quantity Tons:	0.06300
Quantity Waste:	126.000000
Quantity Unit:	P
Number of Containers:	4
Type of Container:	NULL
Quantity Type:	NULL
Federal Code:	D001
Year:	2018
EM Manifest ID:	011912757FLE20180604_D_1
Generator EPA ID:	CA4890008986
Shipment Date:	2018-06-04
Manifest Number:	011912757FLE
Line Number:	14
Method Code:	H141
Quantity Tons:	0.01650
Quantity Waste:	33.000000
Quantity Unit:	P
Number of Containers:	3
Type of Container:	NULL
Quantity Type:	NULL
Federal Code:	D001
Year:	2018
EM Manifest ID:	011912757FLE20180604_D_1
Generator EPA ID:	CA4890008986
Shipment Date:	2018-06-04

Map ID
Direction
Distance
Elevation Site

MAP FINDINGS

Database(s) EDR ID Number EPA ID Number

LAWRENCE BERKELEY NATIONAL LABORATORY (Continued) **S112836515**

Manifest Number: 011912757FLE
Line Number: 15
Method Code: H141
Quantity Tons: 0.00150
Quantity Waste: 3.000000
Quantity Unit: P
Number of Containers: 1
Type of Container: NULL
Quantity Type: NULL
Federal Code: D001

State:
Year: 2018
EM Manifest ID: 011912757FLE20180604_D_1
Generator EPA ID: CA4890008986
Shipment Date: 2018-06-04
Manifest Number: 011912757FLE
Line Number: 1
Method Code: H141
Quantity Tons: 0.00150
Quantity Waste: 3.000000
Quantity Unit: P
Number of Containers: 1
Type of Container: NULL
Quantity Type: NULL
State Code: 331

Year: 2018
EM Manifest ID: 011912757FLE20180604_D_1
Generator EPA ID: CA4890008986
Shipment Date: 2018-06-04
Manifest Number: 011912757FLE
Line Number: 2
Method Code: H141
Quantity Tons: 0.01250
Quantity Waste: 25.000000
Quantity Unit: P
Number of Containers: 5
Type of Container: NULL
Quantity Type: NULL
State Code: 331

Year: 2018
EM Manifest ID: 011912757FLE20180604_D_1
Generator EPA ID: CA4890008986
Shipment Date: 2018-06-04
Manifest Number: 011912757FLE
Line Number: 3
Method Code: H141
Quantity Tons: 0.00100
Quantity Waste: 2.000000
Quantity Unit: P
Number of Containers: 1
Type of Container: NULL
Quantity Type: NULL
State Code: 331

Map ID
Direction
Distance
Elevation | Site | MAP FINDINGS | Database(s) | EDR ID Number / EPA ID Number

LAWRENCE BERKELEY NATIONAL LABORATORY (Continued) **S112836515**

Year:	2018
EM Manifest ID:	011912757FLE20180604_D_1
Generator EPA ID:	CA4890008986
Shipment Date:	2018-06-04
Manifest Number:	011912757FLE
Line Number:	4
Method Code:	H141
Quantity Tons:	0.08750
Quantity Waste:	175.000000
Quantity Unit:	P
Number of Containers:	7
Type of Container:	NULL
Quantity Type:	NULL
State Code:	331

Year:	2018
EM Manifest ID:	011912757FLE20180604_D_1
Generator EPA ID:	CA4890008986
Shipment Date:	2018-06-04
Manifest Number:	011912757FLE
Line Number:	5
Method Code:	H129
Quantity Tons:	0.02600
Quantity Waste:	52.000000
Quantity Unit:	P
Number of Containers:	2
Type of Container:	NULL
Quantity Type:	NULL
State Code:	141

Year:	2018
EM Manifest ID:	011912757FLE20180604_D_1
Generator EPA ID:	CA4890008986
Shipment Date:	2018-06-04
Manifest Number:	011912757FLE
Line Number:	6
Method Code:	H129
Quantity Tons:	0.12800
Quantity Waste:	256.000000
Quantity Unit:	P
Number of Containers:	6
Type of Container:	NULL
Quantity Type:	NULL
State Code:	141

Year:	2018
EM Manifest ID:	011912757FLE20180604_D_1
Generator EPA ID:	CA4890008986
Shipment Date:	2018-06-04
Manifest Number:	011912757FLE
Line Number:	7
Method Code:	H129
Quantity Tons:	0.00600
Quantity Waste:	12.000000
Quantity Unit:	P
Number of Containers:	1
Type of Container:	NULL

Map ID
Direction
Distance
Elevation | Site | MAP FINDINGS | Database(s) | EDR ID Number EPA ID Number

LAWRENCE BERKELEY NATIONAL LABORATORY (Continued) **S112836515**

Quantity Type:	NULL
State Code:	141
Year:	2018
EM Manifest ID:	011912757FLE20180604_D_1
Generator EPA ID:	CA4890008986
Shipment Date:	2018-06-04
Manifest Number:	011912757FLE
Line Number:	8
Method Code:	H141
Quantity Tons:	0.00650
Quantity Waste:	13.000000
Quantity Unit:	P
Number of Containers:	1
Type of Container:	NULL
Quantity Type:	NULL
State Code:	331
Year:	2018
EM Manifest ID:	011912757FLE20180604_D_1
Generator EPA ID:	CA4890008986
Shipment Date:	2018-06-04
Manifest Number:	011912757FLE
Line Number:	9
Method Code:	H129
Quantity Tons:	0.21800
Quantity Waste:	436.000000
Quantity Unit:	P
Number of Containers:	4
Type of Container:	NULL
Quantity Type:	NULL
State Code:	141
Year:	2018
EM Manifest ID:	011912757FLE20180604_D_1
Generator EPA ID:	CA4890008986
Shipment Date:	2018-06-04
Manifest Number:	011912757FLE
Line Number:	10
Method Code:	H129
Quantity Tons:	0.04900
Quantity Waste:	98.000000
Quantity Unit:	P
Number of Containers:	1
Type of Container:	NULL
Quantity Type:	NULL
State Code:	141
Year:	2018
EM Manifest ID:	011912757FLE20180604_D_1
Generator EPA ID:	CA4890008986
Shipment Date:	2018-06-04
Manifest Number:	011912757FLE
Line Number:	11
Method Code:	H129
Quantity Tons:	0.06300
Quantity Waste:	126.000000

Map ID
Direction
Distance
Elevation | Site | MAP FINDINGS | Database(s) | EDR ID Number EPA ID Number

LAWRENCE BERKELEY NATIONAL LABORATORY (Continued) **S112836515**

Quantity Unit:	P
Number of Containers:	4
Type of Container:	NULL
Quantity Type:	NULL
State Code:	331
Year:	2018
EM Manifest ID:	011912757FLE20180604_D_1
Generator EPA ID:	CA4890008986
Shipment Date:	2018-06-04
Manifest Number:	011912757FLE
Line Number:	12
Method Code:	H129
Quantity Tons:	0.00100
Quantity Waste:	2.000000
Quantity Unit:	P
Number of Containers:	1
Type of Container:	NULL
Quantity Type:	NULL
State Code:	141
Year:	2018
EM Manifest ID:	011912757FLE20180604_D_1
Generator EPA ID:	CA4890008986
Shipment Date:	2018-06-04
Manifest Number:	011912757FLE
Line Number:	13
Method Code:	H129
Quantity Tons:	0.08350
Quantity Waste:	167.000000
Quantity Unit:	P
Number of Containers:	2
Type of Container:	NULL
Quantity Type:	NULL
State Code:	141
Year:	2018
EM Manifest ID:	011912757FLE20180604_D_1
Generator EPA ID:	CA4890008986
Shipment Date:	2018-06-04
Manifest Number:	011912757FLE
Line Number:	14
Method Code:	H141
Quantity Tons:	0.01650
Quantity Waste:	33.000000
Quantity Unit:	P
Number of Containers:	3
Type of Container:	NULL
Quantity Type:	NULL
State Code:	331
Year:	2018
EM Manifest ID:	011912757FLE20180604_D_1
Generator EPA ID:	CA4890008986
Shipment Date:	2018-06-04
Manifest Number:	011912757FLE
Line Number:	15

Map ID
Direction
Distance
Elevation Site

MAP FINDINGS

Database(s) EDR ID Number EPA ID Number

LAWRENCE BERKELEY NATIONAL LABORATORY (Continued) **S112836515**

Method Code:	H141
Quantity Tons:	0.00150
Quantity Waste:	3.000000
Quantity Unit:	P
Number of Containers:	1
Type of Container:	NULL
Quantity Type:	NULL
State Code:	331

Year:	2018
EM Manifest ID:	010629683JJK20170628_D_1
Shipment Date:	6/28/2017
Receipt Date:	8/4/2017
Manifest Number:	010629683JJK
Generator EPA ID:	CA4890008986
Name:	LAWRENCE BERKELEY LAB EH&S
Address:	Not reported
Address 2:	Not reported
City:	Not reported
Zip:	Not reported
Telephone:	Not reported
Contact:	Not reported
Contact Telephone:	Not reported
Transporter 1 EPA ID:	MAD039322250
Transporter 1 Emergency Number:	Not reported
Transporter 2 EPA ID:	MOD095038998
Transporter 2 Emergency Number:	Not reported
TSDF EPA ID:	ARD069748192
TSDF Name:	CLEAN HARBORS EL DORADO LLC
TSDF Address 1:	Not reported
TSDF Address 2:	Not reported
TSDF City:	Not reported
TSDF Zip:	Not reported
TSDF Telephone:	Not reported

Federal:

Year:	2018
EM Manifest ID:	010629683JJK20170628_D_1
Generator EPA ID:	CA4890008986
Shipment Date:	2017-06-28
Manifest Number:	010629683JJK
Line Number:	1
Method Code:	H040
Quantity Tons:	0.00050
Quantity Waste:	1.000000
Quantity Unit:	P
Number of Containers:	1
Type of Container:	NULL
Quantity Type:	NULL
Federal Code:	D003

Year:	2018
EM Manifest ID:	010629683JJK20170628_D_1
Generator EPA ID:	CA4890008986
Shipment Date:	2017-06-28
Manifest Number:	010629683JJK
Line Number:	2

Map ID
Direction
Distance
Elevation | Site | MAP FINDINGS | Database(s) | EDR ID Number / EPA ID Number

LAWRENCE BERKELEY NATIONAL LABORATORY (Continued) **S112836515**

Method Code:	H040
Quantity Tons:	0.00100
Quantity Waste:	2.000000
Quantity Unit:	P
Number of Containers:	1
Type of Container:	NULL
Quantity Type:	NULL
Federal Code:	D001
Year:	2018
EM Manifest ID:	010629683JJK20170628_D_1
Generator EPA ID:	CA4890008986
Shipment Date:	2017-06-28
Manifest Number:	010629683JJK
Line Number:	2
Method Code:	H040
Quantity Tons:	0.00100
Quantity Waste:	2.000000
Quantity Unit:	P
Number of Containers:	1
Type of Container:	NULL
Quantity Type:	NULL
Federal Code:	D003
Year:	2018
EM Manifest ID:	010629683JJK20170628_D_1
Generator EPA ID:	CA4890008986
Shipment Date:	2017-06-28
Manifest Number:	010629683JJK
Line Number:	3
Method Code:	H040
Quantity Tons:	0.00650
Quantity Waste:	13.000000
Quantity Unit:	P
Number of Containers:	1
Type of Container:	NULL
Quantity Type:	NULL
Federal Code:	D001
Year:	2018
EM Manifest ID:	010629683JJK20170628_D_1
Generator EPA ID:	CA4890008986
Shipment Date:	2017-06-28
Manifest Number:	010629683JJK
Line Number:	4
Method Code:	H040
Quantity Tons:	0.01850
Quantity Waste:	37.000000
Quantity Unit:	P
Number of Containers:	1
Type of Container:	NULL
Quantity Type:	NULL
Federal Code:	D001
Year:	2018
EM Manifest ID:	010629683JJK20170628_D_1
Generator EPA ID:	CA4890008986

Map ID
Direction
Distance
Elevation | Site | MAP FINDINGS | Database(s) | EDR ID Number / EPA ID Number

LAWRENCE BERKELEY NATIONAL LABORATORY (Continued) **S112836515**

Shipment Date:	2017-06-28
Manifest Number:	010629683JJK
Line Number:	5
Method Code:	H040
Quantity Tons:	0.00800
Quantity Waste:	16.000000
Quantity Unit:	P
Number of Containers:	1
Type of Container:	NULL
Quantity Type:	NULL
Federal Code:	D001

Year:	2018
EM Manifest ID:	010629683JJK20170628_D_1
Generator EPA ID:	CA4890008986
Shipment Date:	2017-06-28
Manifest Number:	010629683JJK
Line Number:	6
Method Code:	H040
Quantity Tons:	0.00100
Quantity Waste:	2.000000
Quantity Unit:	P
Number of Containers:	1
Type of Container:	NULL
Quantity Type:	NULL
Federal Code:	D001

Year:	2018
EM Manifest ID:	010629683JJK20170628_D_1
Generator EPA ID:	CA4890008986
Shipment Date:	2017-06-28
Manifest Number:	010629683JJK
Line Number:	7
Method Code:	H040
Quantity Tons:	0.00050
Quantity Waste:	1.000000
Quantity Unit:	P
Number of Containers:	1
Type of Container:	NULL
Quantity Type:	NULL
Federal Code:	D001

Year:	2018
EM Manifest ID:	010629683JJK20170628_D_1
Generator EPA ID:	CA4890008986
Shipment Date:	2017-06-28
Manifest Number:	010629683JJK
Line Number:	7
Method Code:	H040
Quantity Tons:	0.00050
Quantity Waste:	1.000000
Quantity Unit:	P
Number of Containers:	1
Type of Container:	NULL
Quantity Type:	NULL
Federal Code:	D002

Map ID
Direction
Distance
Elevation | Site | MAP FINDINGS | Database(s) | EDR ID Number / EPA ID Number

LAWRENCE BERKELEY NATIONAL LABORATORY (Continued) **S112836515**

Year:	2018
EM Manifest ID:	010629683JJK20170628_D_1
Generator EPA ID:	CA4890008986
Shipment Date:	2017-06-28
Manifest Number:	010629683JJK
Line Number:	8
Method Code:	H040
Quantity Tons:	0.03300
Quantity Waste:	66.000000
Quantity Unit:	P
Number of Containers:	1
Type of Container:	NULL
Quantity Type:	NULL
Federal Code:	D004

Year:	2018
EM Manifest ID:	010629683JJK20170628_D_1
Generator EPA ID:	CA4890008986
Shipment Date:	2017-06-28
Manifest Number:	010629683JJK
Line Number:	8
Method Code:	H040
Quantity Tons:	0.03300
Quantity Waste:	66.000000
Quantity Unit:	P
Number of Containers:	1
Type of Container:	NULL
Quantity Type:	NULL
Federal Code:	D022

Year:	2018
EM Manifest ID:	010629683JJK20170628_D_1
Generator EPA ID:	CA4890008986
Shipment Date:	2017-06-28
Manifest Number:	010629683JJK
Line Number:	8
Method Code:	H040
Quantity Tons:	0.03300
Quantity Waste:	66.000000
Quantity Unit:	P
Number of Containers:	1
Type of Container:	NULL
Quantity Type:	NULL
Federal Code:	U052

Year:	2018
EM Manifest ID:	010629683JJK20170628_D_1
Generator EPA ID:	CA4890008986
Shipment Date:	2017-06-28
Manifest Number:	010629683JJK
Line Number:	8
Method Code:	H040
Quantity Tons:	0.03300
Quantity Waste:	66.000000
Quantity Unit:	P
Number of Containers:	1
Type of Container:	NULL

Map ID
Direction
Distance
Elevation | Site | MAP FINDINGS | Database(s) | EDR ID Number / EPA ID Number

LAWRENCE BERKELEY NATIONAL LABORATORY (Continued) **S112836515**

Quantity Type:	NULL
Federal Code:	U070
Year:	2018
EM Manifest ID:	010629683JJK20170628_D_1
Generator EPA ID:	CA4890008986
Shipment Date:	2017-06-28
Manifest Number:	010629683JJK
Line Number:	8
Method Code:	H040
Quantity Tons:	0.03300
Quantity Waste:	66.000000
Quantity Unit:	P
Number of Containers:	1
Type of Container:	NULL
Quantity Type:	NULL
Federal Code:	U080
Year:	2018
EM Manifest ID:	010629683JJK20170628_D_1
Generator EPA ID:	CA4890008986
Shipment Date:	2017-06-28
Manifest Number:	010629683JJK
Line Number:	9
Method Code:	H040
Quantity Tons:	0.00850
Quantity Waste:	17.000000
Quantity Unit:	P
Number of Containers:	1
Type of Container:	NULL
Quantity Type:	NULL
Federal Code:	D001
Year:	2018
EM Manifest ID:	010629683JJK20170628_D_1
Generator EPA ID:	CA4890008986
Shipment Date:	2017-06-28
Manifest Number:	010629683JJK
Line Number:	9
Method Code:	H040
Quantity Tons:	0.00850
Quantity Waste:	17.000000
Quantity Unit:	P
Number of Containers:	1
Type of Container:	NULL
Quantity Type:	NULL
Federal Code:	D002
Year:	2018
EM Manifest ID:	010629683JJK20170628_D_1
Generator EPA ID:	CA4890008986
Shipment Date:	2017-06-28
Manifest Number:	010629683JJK
Line Number:	10
Method Code:	H040
Quantity Tons:	0.06600
Quantity Waste:	132.000000

Map ID
Direction
Distance
Elevation | Site | MAP FINDINGS | Database(s) | EDR ID Number EPA ID Number

LAWRENCE BERKELEY NATIONAL LABORATORY (Continued) **S112836515**

Quantity Unit:	P
Number of Containers:	1
Type of Container:	NULL
Quantity Type:	NULL
Federal Code:	D002
Year:	2018
EM Manifest ID:	010629683JJK20170628_D_1
Generator EPA ID:	CA4890008986
Shipment Date:	2017-06-28
Manifest Number:	010629683JJK
Line Number:	10
Method Code:	H040
Quantity Tons:	0.06600
Quantity Waste:	132.000000
Quantity Unit:	P
Number of Containers:	1
Type of Container:	NULL
Quantity Type:	NULL
Federal Code:	D007
Year:	2018
EM Manifest ID:	010629683JJK20170628_D_1
Generator EPA ID:	CA4890008986
Shipment Date:	2017-06-28
Manifest Number:	010629683JJK
Line Number:	10
Method Code:	H040
Quantity Tons:	0.06600
Quantity Waste:	132.000000
Quantity Unit:	P
Number of Containers:	1
Type of Container:	NULL
Quantity Type:	NULL
Federal Code:	D008
Year:	2018
EM Manifest ID:	010629683JJK20170628_D_1
Generator EPA ID:	CA4890008986
Shipment Date:	2017-06-28
Manifest Number:	010629683JJK
Line Number:	11
Method Code:	H040
Quantity Tons:	0.04950
Quantity Waste:	99.000000
Quantity Unit:	P
Number of Containers:	1
Type of Container:	NULL
Quantity Type:	NULL
Federal Code:	D002
Year:	2018
EM Manifest ID:	010629683JJK20170628_D_1
Generator EPA ID:	CA4890008986
Shipment Date:	2017-06-28
Manifest Number:	010629683JJK
Line Number:	11

Map ID
Direction
Distance
Elevation | Site | MAP FINDINGS | Database(s) | EDR ID Number / EPA ID Number

LAWRENCE BERKELEY NATIONAL LABORATORY (Continued) **S112836515**

Method Code:	H040
Quantity Tons:	0.04950
Quantity Waste:	99.000000
Quantity Unit:	P
Number of Containers:	1
Type of Container:	NULL
Quantity Type:	NULL
Federal Code:	D007
Year:	2018
EM Manifest ID:	010629683JJK20170628_D_1
Generator EPA ID:	CA4890008986
Shipment Date:	2017-06-28
Manifest Number:	010629683JJK
Line Number:	11
Method Code:	H040
Quantity Tons:	0.04950
Quantity Waste:	99.000000
Quantity Unit:	P
Number of Containers:	1
Type of Container:	NULL
Quantity Type:	NULL
Federal Code:	F002
Year:	2018
EM Manifest ID:	010629683JJK20170628_D_1
Generator EPA ID:	CA4890008986
Shipment Date:	2017-06-28
Manifest Number:	010629683JJK
Line Number:	12
Method Code:	H040
Quantity Tons:	0.00700
Quantity Waste:	14.000000
Quantity Unit:	P
Number of Containers:	1
Type of Container:	NULL
Quantity Type:	NULL
Federal Code:	D001
Year:	2018
EM Manifest ID:	010629683JJK20170628_D_1
Generator EPA ID:	CA4890008986
Shipment Date:	2017-06-28
Manifest Number:	010629683JJK
Line Number:	12
Method Code:	H040
Quantity Tons:	0.00700
Quantity Waste:	14.000000
Quantity Unit:	P
Number of Containers:	1
Type of Container:	NULL
Quantity Type:	NULL
Federal Code:	D002
Year:	2018
EM Manifest ID:	010629683JJK20170628_D_1
Generator EPA ID:	CA4890008986

Map ID
Direction
Distance
Elevation Site

MAP FINDINGS

Database(s) EDR ID Number EPA ID Number

LAWRENCE BERKELEY NATIONAL LABORATORY (Continued) **S112836515**

Shipment Date:	2017-06-28
Manifest Number:	010629683JJK
Line Number:	13
Method Code:	H040
Quantity Tons:	0.04700
Quantity Waste:	94.000000
Quantity Unit:	P
Number of Containers:	1
Type of Container:	NULL
Quantity Type:	NULL
Federal Code:	D002
Year:	2018
EM Manifest ID:	010629683JJK20170628_D_1
Generator EPA ID:	CA4890008986
Shipment Date:	2017-06-28
Manifest Number:	010629683JJK
Line Number:	14
Method Code:	H040
Quantity Tons:	0.00700
Quantity Waste:	14.000000
Quantity Unit:	P
Number of Containers:	1
Type of Container:	NULL
Quantity Type:	NULL
Federal Code:	D008
Year:	2018
EM Manifest ID:	010629683JJK20170628_D_1
Generator EPA ID:	CA4890008986
Shipment Date:	2017-06-28
Manifest Number:	010629683JJK
Line Number:	14
Method Code:	H040
Quantity Tons:	0.00700
Quantity Waste:	14.000000
Quantity Unit:	P
Number of Containers:	1
Type of Container:	NULL
Quantity Type:	NULL
Federal Code:	D009
Year:	2018
EM Manifest ID:	010629683JJK20170628_D_1
Generator EPA ID:	CA4890008986
Shipment Date:	2017-06-28
Manifest Number:	010629683JJK
Line Number:	15
Method Code:	H040
Quantity Tons:	0.05650
Quantity Waste:	113.000000
Quantity Unit:	P
Number of Containers:	1
Type of Container:	NULL
Quantity Type:	NULL
Federal Code:	D001

Map ID
Direction
Distance
Elevation | Site | MAP FINDINGS | Database(s) | EDR ID Number / EPA ID Number

LAWRENCE BERKELEY NATIONAL LABORATORY (Continued) **S112836515**

Year:	2018
EM Manifest ID:	010629683JJK20170628_D_1
Generator EPA ID:	CA4890008986
Shipment Date:	2017-06-28
Manifest Number:	010629683JJK
Line Number:	15
Method Code:	H040
Quantity Tons:	0.05650
Quantity Waste:	113.000000
Quantity Unit:	P
Number of Containers:	1
Type of Container:	NULL
Quantity Type:	NULL
Federal Code:	D011

Year:	2018
EM Manifest ID:	010629683JJK20170628_D_1
Generator EPA ID:	CA4890008986
Shipment Date:	2017-06-28
Manifest Number:	010629683JJK
Line Number:	15
Method Code:	H040
Quantity Tons:	0.05650
Quantity Waste:	113.000000
Quantity Unit:	P
Number of Containers:	1
Type of Container:	NULL
Quantity Type:	NULL
Federal Code:	D022

Year:	2018
EM Manifest ID:	010629683JJK20170628_D_1
Generator EPA ID:	CA4890008986
Shipment Date:	2017-06-28
Manifest Number:	010629683JJK
Line Number:	15
Method Code:	H040
Quantity Tons:	0.05650
Quantity Waste:	113.000000
Quantity Unit:	P
Number of Containers:	1
Type of Container:	NULL
Quantity Type:	NULL
Federal Code:	F003

Year:	2018
EM Manifest ID:	010629683JJK20170628_D_1
Generator EPA ID:	CA4890008986
Shipment Date:	2017-06-28
Manifest Number:	010629683JJK
Line Number:	15
Method Code:	H040
Quantity Tons:	0.05650
Quantity Waste:	113.000000
Quantity Unit:	P
Number of Containers:	1
Type of Container:	NULL

Map ID
Direction
Distance
Elevation | Site | MAP FINDINGS | Database(s) | EDR ID Number / EPA ID Number

LAWRENCE BERKELEY NATIONAL LABORATORY (Continued) **S112836515**

Quantity Type:	NULL
Federal Code:	F005
Year:	2018
EM Manifest ID:	010629683JJK20170628_D_1
Generator EPA ID:	CA4890008986
Shipment Date:	2017-06-28
Manifest Number:	010629683JJK
Line Number:	16
Method Code:	H040
Quantity Tons:	0.01000
Quantity Waste:	20.000000
Quantity Unit:	P
Number of Containers:	1
Type of Container:	NULL
Quantity Type:	NULL
Federal Code:	D001
Year:	2018
EM Manifest ID:	010629683JJK20170628_D_1
Generator EPA ID:	CA4890008986
Shipment Date:	2017-06-28
Manifest Number:	010629683JJK
Line Number:	16
Method Code:	H040
Quantity Tons:	0.01000
Quantity Waste:	20.000000
Quantity Unit:	P
Number of Containers:	1
Type of Container:	NULL
Quantity Type:	NULL
Federal Code:	D002
Year:	2018
EM Manifest ID:	010629683JJK20170628_D_1
Generator EPA ID:	CA4890008986
Shipment Date:	2017-06-28
Manifest Number:	010629683JJK
Line Number:	16
Method Code:	H040
Quantity Tons:	0.01000
Quantity Waste:	20.000000
Quantity Unit:	P
Number of Containers:	1
Type of Container:	NULL
Quantity Type:	NULL
Federal Code:	D008
Year:	2018
EM Manifest ID:	010629683JJK20170628_D_1
Generator EPA ID:	CA4890008986
Shipment Date:	2017-06-28
Manifest Number:	010629683JJK
Line Number:	17
Method Code:	H040
Quantity Tons:	0.06500
Quantity Waste:	130.000000

Map ID
Direction
Distance
Elevation | Site | MAP FINDINGS | Database(s) | EDR ID Number EPA ID Number

LAWRENCE BERKELEY NATIONAL LABORATORY (Continued) **S112836515**

Quantity Unit:	P
Number of Containers:	1
Type of Container:	NULL
Quantity Type:	NULL
Federal Code:	D001
Year:	2018
EM Manifest ID:	010629683JJK20170628_D_1
Generator EPA ID:	CA4890008986
Shipment Date:	2017-06-28
Manifest Number:	010629683JJK
Line Number:	17
Method Code:	H040
Quantity Tons:	0.06500
Quantity Waste:	130.000000
Quantity Unit:	P
Number of Containers:	1
Type of Container:	NULL
Quantity Type:	NULL
Federal Code:	D022
Year:	2018
EM Manifest ID:	010629683JJK20170628_D_1
Generator EPA ID:	CA4890008986
Shipment Date:	2017-06-28
Manifest Number:	010629683JJK
Line Number:	17
Method Code:	H040
Quantity Tons:	0.06500
Quantity Waste:	130.000000
Quantity Unit:	P
Number of Containers:	1
Type of Container:	NULL
Quantity Type:	NULL
Federal Code:	D036
Year:	2018
EM Manifest ID:	010629683JJK20170628_D_1
Generator EPA ID:	CA4890008986
Shipment Date:	2017-06-28
Manifest Number:	010629683JJK
Line Number:	17
Method Code:	H040
Quantity Tons:	0.06500
Quantity Waste:	130.000000
Quantity Unit:	P
Number of Containers:	1
Type of Container:	NULL
Quantity Type:	NULL
Federal Code:	F003
Year:	2018
EM Manifest ID:	010629683JJK20170628_D_1
Generator EPA ID:	CA4890008986
Shipment Date:	2017-06-28
Manifest Number:	010629683JJK
Line Number:	17

Map ID
Direction
Distance
Elevation | Site | MAP FINDINGS | Database(s) | EDR ID Number / EPA ID Number

LAWRENCE BERKELEY NATIONAL LABORATORY (Continued) **S112836515**

Method Code:	H040
Quantity Tons:	0.06500
Quantity Waste:	130.000000
Quantity Unit:	P
Number of Containers:	1
Type of Container:	NULL
Quantity Type:	NULL
Federal Code:	F005
Year:	2018
EM Manifest ID:	010629683JJK20170628_D_1
Generator EPA ID:	CA4890008986
Shipment Date:	2017-06-28
Manifest Number:	010629683JJK
Line Number:	18
Method Code:	H040
Quantity Tons:	0.08700
Quantity Waste:	174.000000
Quantity Unit:	P
Number of Containers:	1
Type of Container:	NULL
Quantity Type:	NULL
Federal Code:	D001
Year:	2018
EM Manifest ID:	010629683JJK20170628_D_1
Generator EPA ID:	CA4890008986
Shipment Date:	2017-06-28
Manifest Number:	010629683JJK
Line Number:	18
Method Code:	H040
Quantity Tons:	0.08700
Quantity Waste:	174.000000
Quantity Unit:	P
Number of Containers:	1
Type of Container:	NULL
Quantity Type:	NULL
Federal Code:	D022
Year:	2018
EM Manifest ID:	010629683JJK20170628_D_1
Generator EPA ID:	CA4890008986
Shipment Date:	2017-06-28
Manifest Number:	010629683JJK
Line Number:	18
Method Code:	H040
Quantity Tons:	0.08700
Quantity Waste:	174.000000
Quantity Unit:	P
Number of Containers:	1
Type of Container:	NULL
Quantity Type:	NULL
Federal Code:	D038
Year:	2018
EM Manifest ID:	010629683JJK20170628_D_1
Generator EPA ID:	CA4890008986

Map ID
Direction
Distance
Elevation Site

MAP FINDINGS

Database(s) EDR ID Number EPA ID Number

LAWRENCE BERKELEY NATIONAL LABORATORY (Continued) **S112836515**

Shipment Date: 2017-06-28
Manifest Number: 010629683JJK
Line Number: 18
Method Code: H040
Quantity Tons: 0.08700
Quantity Waste: 174.000000
Quantity Unit: P
Number of Containers: 1
Type of Container: NULL
Quantity Type: NULL
Federal Code: F003

Year: 2018
EM Manifest ID: 010629683JJK20170628_D_1
Generator EPA ID: CA4890008986
Shipment Date: 2017-06-28
Manifest Number: 010629683JJK
Line Number: 18
Method Code: H040
Quantity Tons: 0.08700
Quantity Waste: 174.000000
Quantity Unit: P
Number of Containers: 1
Type of Container: NULL
Quantity Type: NULL
Federal Code: F005

State:
Year: 2018
EM Manifest ID: 010629683JJK20170628_D_1
Generator EPA ID: CA4890008986
Shipment Date: 2017-06-28
Manifest Number: 010629683JJK
Line Number: 1
Method Code: H040
Quantity Tons: 0.00050
Quantity Waste: 1.000000
Quantity Unit: P
Number of Containers: 1
Type of Container: NULL
Quantity Type: NULL
State Code: 181

Year: 2018
EM Manifest ID: 010629683JJK20170628_D_1
Generator EPA ID: CA4890008986
Shipment Date: 2017-06-28
Manifest Number: 010629683JJK
Line Number: 2
Method Code: H040
Quantity Tons: 0.00100
Quantity Waste: 2.000000
Quantity Unit: P
Number of Containers: 1
Type of Container: NULL
Quantity Type: NULL
State Code: 141

Map ID
Direction
Distance
Elevation | Site | MAP FINDINGS | Database(s) | EDR ID Number / EPA ID Number

LAWRENCE BERKELEY NATIONAL LABORATORY (Continued) **S112836515**

Year:	2018
EM Manifest ID:	010629683JJK20170628_D_1
Generator EPA ID:	CA4890008986
Shipment Date:	2017-06-28
Manifest Number:	010629683JJK
Line Number:	3
Method Code:	H040
Quantity Tons:	0.00650
Quantity Waste:	13.000000
Quantity Unit:	P
Number of Containers:	1
Type of Container:	NULL
Quantity Type:	NULL
State Code:	141

Year:	2018
EM Manifest ID:	010629683JJK20170628_D_1
Generator EPA ID:	CA4890008986
Shipment Date:	2017-06-28
Manifest Number:	010629683JJK
Line Number:	4
Method Code:	H040
Quantity Tons:	0.01850
Quantity Waste:	37.000000
Quantity Unit:	P
Number of Containers:	1
Type of Container:	NULL
Quantity Type:	NULL
State Code:	141

Year:	2018
EM Manifest ID:	010629683JJK20170628_D_1
Generator EPA ID:	CA4890008986
Shipment Date:	2017-06-28
Manifest Number:	010629683JJK
Line Number:	5
Method Code:	H040
Quantity Tons:	0.00800
Quantity Waste:	16.000000
Quantity Unit:	P
Number of Containers:	1
Type of Container:	NULL
Quantity Type:	NULL
State Code:	551

Year:	2018
EM Manifest ID:	010629683JJK20170628_D_1
Generator EPA ID:	CA4890008986
Shipment Date:	2017-06-28
Manifest Number:	010629683JJK
Line Number:	6
Method Code:	H040
Quantity Tons:	0.00100
Quantity Waste:	2.000000
Quantity Unit:	P
Number of Containers:	1
Type of Container:	NULL

Map ID
Direction
Distance
Elevation | Site | MAP FINDINGS | Database(s) | EDR ID Number
EPA ID Number

LAWRENCE BERKELEY NATIONAL LABORATORY (Continued) **S112836515**

Quantity Type:	NULL
State Code:	551
Year:	2018
EM Manifest ID:	010629683JJK20170628_D_1
Generator EPA ID:	CA4890008986
Shipment Date:	2017-06-28
Manifest Number:	010629683JJK
Line Number:	7
Method Code:	H040
Quantity Tons:	0.00050
Quantity Waste:	1.000000
Quantity Unit:	P
Number of Containers:	1
Type of Container:	NULL
Quantity Type:	NULL
State Code:	331
Year:	2018
EM Manifest ID:	010629683JJK20170628_D_1
Generator EPA ID:	CA4890008986
Shipment Date:	2017-06-28
Manifest Number:	010629683JJK
Line Number:	8
Method Code:	H040
Quantity Tons:	0.03300
Quantity Waste:	66.000000
Quantity Unit:	P
Number of Containers:	1
Type of Container:	NULL
Quantity Type:	NULL
State Code:	741
Year:	2018
EM Manifest ID:	010629683JJK20170628_D_1
Generator EPA ID:	CA4890008986
Shipment Date:	2017-06-28
Manifest Number:	010629683JJK
Line Number:	9
Method Code:	H040
Quantity Tons:	0.00850
Quantity Waste:	17.000000
Quantity Unit:	P
Number of Containers:	1
Type of Container:	NULL
Quantity Type:	NULL
State Code:	791
Year:	2018
EM Manifest ID:	010629683JJK20170628_D_1
Generator EPA ID:	CA4890008986
Shipment Date:	2017-06-28
Manifest Number:	010629683JJK
Line Number:	10
Method Code:	H040
Quantity Tons:	0.06600
Quantity Waste:	132.000000

Map ID
Direction
Distance
Elevation | Site | MAP FINDINGS | Database(s) | EDR ID Number EPA ID Number

LAWRENCE BERKELEY NATIONAL LABORATORY (Continued) **S112836515**

Quantity Unit:	P
Number of Containers:	1
Type of Container:	NULL
Quantity Type:	NULL
State Code:	791
Year:	2018
EM Manifest ID:	010629683JJK20170628_D_1
Generator EPA ID:	CA4890008986
Shipment Date:	2017-06-28
Manifest Number:	010629683JJK
Line Number:	11
Method Code:	H040
Quantity Tons:	0.04950
Quantity Waste:	99.000000
Quantity Unit:	P
Number of Containers:	1
Type of Container:	NULL
Quantity Type:	NULL
State Code:	726
Year:	2018
EM Manifest ID:	010629683JJK20170628_D_1
Generator EPA ID:	CA4890008986
Shipment Date:	2017-06-28
Manifest Number:	010629683JJK
Line Number:	12
Method Code:	H040
Quantity Tons:	0.00700
Quantity Waste:	14.000000
Quantity Unit:	P
Number of Containers:	1
Type of Container:	NULL
Quantity Type:	NULL
State Code:	791
Year:	2018
EM Manifest ID:	010629683JJK20170628_D_1
Generator EPA ID:	CA4890008986
Shipment Date:	2017-06-28
Manifest Number:	010629683JJK
Line Number:	13
Method Code:	H040
Quantity Tons:	0.04700
Quantity Waste:	94.000000
Quantity Unit:	P
Number of Containers:	1
Type of Container:	NULL
Quantity Type:	NULL
State Code:	122
Year:	2018
EM Manifest ID:	010629683JJK20170628_D_1
Generator EPA ID:	CA4890008986
Shipment Date:	2017-06-28
Manifest Number:	010629683JJK
Line Number:	14

Map ID
Direction
Distance
Elevation | Site | MAP FINDINGS | Database(s) | EDR ID Number
EPA ID Number

LAWRENCE BERKELEY NATIONAL LABORATORY (Continued) **S112836515**

Method Code:	H040
Quantity Tons:	0.00700
Quantity Waste:	14.000000
Quantity Unit:	P
Number of Containers:	1
Type of Container:	NULL
Quantity Type:	NULL
State Code:	331
Year:	2018
EM Manifest ID:	010629683JJK20170628_D_1
Generator EPA ID:	CA4890008986
Shipment Date:	2017-06-28
Manifest Number:	010629683JJK
Line Number:	15
Method Code:	H040
Quantity Tons:	0.05650
Quantity Waste:	113.000000
Quantity Unit:	P
Number of Containers:	1
Type of Container:	NULL
Quantity Type:	NULL
State Code:	741
Year:	2018
EM Manifest ID:	010629683JJK20170628_D_1
Generator EPA ID:	CA4890008986
Shipment Date:	2017-06-28
Manifest Number:	010629683JJK
Line Number:	16
Method Code:	H040
Quantity Tons:	0.01000
Quantity Waste:	20.000000
Quantity Unit:	P
Number of Containers:	1
Type of Container:	NULL
Quantity Type:	NULL
State Code:	791
Year:	2018
EM Manifest ID:	010629683JJK20170628_D_1
Generator EPA ID:	CA4890008986
Shipment Date:	2017-06-28
Manifest Number:	010629683JJK
Line Number:	17
Method Code:	H040
Quantity Tons:	0.06500
Quantity Waste:	130.000000
Quantity Unit:	P
Number of Containers:	1
Type of Container:	NULL
Quantity Type:	NULL
State Code:	741
Year:	2018
EM Manifest ID:	010629683JJK20170628_D_1
Generator EPA ID:	CA4890008986

Map ID
Direction
Distance
Elevation | Site | MAP FINDINGS | Database(s) | EDR ID Number / EPA ID Number

LAWRENCE BERKELEY NATIONAL LABORATORY (Continued) **S112836515**

Shipment Date:	2017-06-28
Manifest Number:	010629683JJK
Line Number:	18
Method Code:	H040
Quantity Tons:	0.08700
Quantity Waste:	174.000000
Quantity Unit:	P
Number of Containers:	1
Type of Container:	NULL
Quantity Type:	NULL
State Code:	741

Year:	2018
EM Manifest ID:	010629683JJK20170628_D_1
Generator EPA ID:	CA4890008986
Shipment Date:	2017-06-28
Manifest Number:	010629683JJK
Line Number:	19
Method Code:	H040
Quantity Tons:	0.06450
Quantity Waste:	129.000000
Quantity Unit:	P
Number of Containers:	1
Type of Container:	NULL
Quantity Type:	NULL
State Code:	135

Year:	2018
EM Manifest ID:	010629683JJK20170628_D_1
Generator EPA ID:	CA4890008986
Shipment Date:	2017-06-28
Manifest Number:	010629683JJK
Line Number:	20
Method Code:	H040
Quantity Tons:	0.05450
Quantity Waste:	109.000000
Quantity Unit:	P
Number of Containers:	1
Type of Container:	NULL
Quantity Type:	NULL
State Code:	134

Additional Info:

Year:	2017
Gen EPA ID:	CA4890008986

Shipment Date:	20171214
Creation Date:	10/18/2018 18:30:14
Receipt Date:	20171215
Manifest ID:	011533905FLE
Trans EPA ID:	COR000005389
Trans Name:	CAST TRANSPORTATION INC
Trans 2 EPA ID:	Not reported
Trans 2 Name:	Not reported
TSDF EPA ID:	ORD089452353
Trans Name:	WASTE MANAGEMENT - CHEMICAL WASTE NORTHWEST

Map ID
Direction
Distance
Elevation | Site | MAP FINDINGS | Database(s) | EDR ID Number EPA ID Number

LAWRENCE BERKELEY NATIONAL LABORATORY (Continued) **S112836515**

TSDF Alt EPA ID:	Not reported
TSDF Alt Name:	Not reported
Waste Code Description:	261 - Not reported
RCRA Code:	Not reported
Meth Code:	H132 - Landfill Or Surface Impoundment That Will Be Closed As Landfill(To Include On-Site Treatment And/Or Stabilization)
Quantity Tons:	20.97547
Waste Quantity:	19034
Quantity Unit:	K
Additional Code 1:	Not reported
Additional Code 2:	Not reported
Additional Code 3:	Not reported
Additional Code 4:	Not reported
Additional Code 5:	Not reported
Shipment Date:	20171214
Creation Date:	10/18/2018 18:30:14
Receipt Date:	20171215
Manifest ID:	011533906FLE
Trans EPA ID:	COR000005389
Trans Name:	CAST TRANSPORTATION INC
Trans 2 EPA ID:	Not reported
Trans 2 Name:	Not reported
TSDF EPA ID:	ORD089452353
Trans Name:	WASTE MANAGEMENT - CHEMICAL WASTE NORTHWEST
TSDF Alt EPA ID:	Not reported
TSDF Alt Name:	Not reported
Waste Code Description:	- Not reported
RCRA Code:	Not reported
Meth Code:	- Not reported
Quantity Tons:	Not reported
Waste Quantity:	Not reported
Quantity Unit:	K
Additional Code 1:	Not reported
Additional Code 2:	Not reported
Additional Code 3:	Not reported
Additional Code 4:	Not reported
Additional Code 5:	Not reported
Shipment Date:	20171214
Creation Date:	10/18/2018 18:30:14
Receipt Date:	20171215
Manifest ID:	011533906FLE
Trans EPA ID:	COR000005389
Trans Name:	CAST TRANSPORTATION INC
Trans 2 EPA ID:	Not reported
Trans 2 Name:	Not reported
TSDF EPA ID:	ORD089452353
Trans Name:	WASTE MANAGEMENT - CHEMICAL WASTE NORTHWEST
TSDF Alt EPA ID:	Not reported
TSDF Alt Name:	Not reported
Waste Code Description:	261 - Not reported
RCRA Code:	Not reported
Meth Code:	H132 - Landfill Or Surface Impoundment That Will Be Closed As Landfill(To Include On-Site Treatment And/Or Stabilization)
Quantity Tons:	7.62364
Waste Quantity:	6918

Map ID
Direction
Distance
Elevation Site

MAP FINDINGS

Database(s) EDR ID Number EPA ID Number

LAWRENCE BERKELEY NATIONAL LABORATORY (Continued) **S112836515**

Quantity Unit:	K
Additional Code 1:	Not reported
Additional Code 2:	Not reported
Additional Code 3:	Not reported
Additional Code 4:	Not reported
Additional Code 5:	Not reported
Shipment Date:	20171213
Creation Date:	Not reported
Receipt Date:	Not reported
Manifest ID:	010629618JJK
Trans EPA ID:	MAD039322250
Trans Name:	CLEAN HARBORS ENV SERVICES INC
Trans 2 EPA ID:	Not reported
Trans 2 Name:	Not reported
TSDF EPA ID:	CAD059494310
Trans Name:	CLEAN HARBORS SAN JOSE LLC
TSDF Alt EPA ID:	Not reported
TSDF Alt Name:	Not reported
Waste Code Description:	741 - Liquids with halogenated organic compounds > 1000 mg/l
RCRA Code:	F003
Meth Code:	H141 - Storage, Bulking, And/Or Transfer Off Site--No Treatment/Reovery (H010-H129) Or (H131-H135)
Quantity Tons:	0.013
Waste Quantity:	26
Quantity Unit:	P
Additional Code 1:	F002
Additional Code 2:	D001
Additional Code 3:	Not reported
Additional Code 4:	Not reported
Additional Code 5:	Not reported
Shipment Date:	20171213
Creation Date:	Not reported
Receipt Date:	Not reported
Manifest ID:	010629618JJK
Trans EPA ID:	MAD039322250
Trans Name:	CLEAN HARBORS ENV SERVICES INC
Trans 2 EPA ID:	Not reported
Trans 2 Name:	Not reported
TSDF EPA ID:	CAD059494310
Trans Name:	CLEAN HARBORS SAN JOSE LLC
TSDF Alt EPA ID:	Not reported
TSDF Alt Name:	Not reported
Waste Code Description:	214 - Unspecified solvent mixture
RCRA Code:	F003
Meth Code:	H141 - Storage, Bulking, And/Or Transfer Off Site--No Treatment/Reovery (H010-H129) Or (H131-H135)
Quantity Tons:	0.0155
Waste Quantity:	31
Quantity Unit:	P
Additional Code 1:	D001
Additional Code 2:	Not reported
Additional Code 3:	Not reported
Additional Code 4:	Not reported
Additional Code 5:	Not reported

Map ID
Direction
Distance
Elevation | Site | MAP FINDINGS | Database(s) | EDR ID Number EPA ID Number

LAWRENCE BERKELEY NATIONAL LABORATORY (Continued) **S112836515**

Shipment Date:	20171213
Creation Date:	Not reported
Receipt Date:	Not reported
Manifest ID:	010629618JJK
Trans EPA ID:	MAD039322250
Trans Name:	CLEAN HARBORS ENV SERVICES INC
Trans 2 EPA ID:	Not reported
Trans 2 Name:	Not reported
TSDF EPA ID:	CAD059494310
Trans Name:	CLEAN HARBORS SAN JOSE LLC
TSDF Alt EPA ID:	Not reported
TSDF Alt Name:	Not reported
Waste Code Description:	741 - Liquids with halogenated organic compounds > 1000 mg/l
RCRA Code:	F003
Meth Code:	H141 - Storage, Bulking, And/Or Transfer Off Site--No Treatment/Reovery (H010-H129) Or (H131-H135)
Quantity Tons:	0.0165
Waste Quantity:	33
Quantity Unit:	P
Additional Code 1:	D022
Additional Code 2:	D001
Additional Code 3:	Not reported
Additional Code 4:	Not reported
Additional Code 5:	Not reported

Shipment Date:	20171213
Creation Date:	Not reported
Receipt Date:	Not reported
Manifest ID:	010629618JJK
Trans EPA ID:	MAD039322250
Trans Name:	CLEAN HARBORS ENV SERVICES INC
Trans 2 EPA ID:	Not reported
Trans 2 Name:	Not reported
TSDF EPA ID:	CAD059494310
Trans Name:	CLEAN HARBORS SAN JOSE LLC
TSDF Alt EPA ID:	Not reported
TSDF Alt Name:	Not reported
Waste Code Description:	551 - Laboratory waste chemicals 561 Detergent and soap
RCRA Code:	F005
Meth Code:	H141 - Storage, Bulking, And/Or Transfer Off Site--No Treatment/Reovery (H010-H129) Or (H131-H135)
Quantity Tons:	0.019
Waste Quantity:	38
Quantity Unit:	P
Additional Code 1:	F003
Additional Code 2:	D001
Additional Code 3:	Not reported
Additional Code 4:	Not reported
Additional Code 5:	Not reported

Shipment Date:	20171213
Creation Date:	Not reported
Receipt Date:	Not reported
Manifest ID:	010629618JJK
Trans EPA ID:	MAD039322250
Trans Name:	CLEAN HARBORS ENV SERVICES INC
Trans 2 EPA ID:	Not reported

Map ID
Direction
Distance
Elevation Site

MAP FINDINGS

Database(s) EDR ID Number EPA ID Number

LAWRENCE BERKELEY NATIONAL LABORATORY (Continued) **S112836515**

Trans 2 Name:	Not reported
TSDF EPA ID:	CAD059494310
Trans Name:	CLEAN HARBORS SAN JOSE LLC
TSDF Alt EPA ID:	Not reported
TSDF Alt Name:	Not reported
Waste Code Description:	181 - Other inorganic solid waste Organics
RCRA Code:	F005
Meth Code:	H141 - Storage, Bulking, And/Or Transfer Off Site--No Treatment/Reovery (H010-H129) Or (H131-H135)
Quantity Tons:	0.094
Waste Quantity:	188
Quantity Unit:	P
Additional Code 1:	F002
Additional Code 2:	D022
Additional Code 3:	Not reported
Additional Code 4:	Not reported
Additional Code 5:	Not reported
Shipment Date:	20171213
Creation Date:	Not reported
Receipt Date:	Not reported
Manifest ID:	010629618JJK
Trans EPA ID:	MAD039322250
Trans Name:	CLEAN HARBORS ENV SERVICES INC
Trans 2 EPA ID:	Not reported
Trans 2 Name:	Not reported
TSDF EPA ID:	CAD059494310
Trans Name:	CLEAN HARBORS SAN JOSE LLC
TSDF Alt EPA ID:	Not reported
TSDF Alt Name:	Not reported
Waste Code Description:	741 - Liquids with halogenated organic compounds > 1000 mg/l
RCRA Code:	F003
Meth Code:	H141 - Storage, Bulking, And/Or Transfer Off Site--No Treatment/Reovery (H010-H129) Or (H131-H135)
Quantity Tons:	0.0195
Waste Quantity:	39
Quantity Unit:	P
Additional Code 1:	F002
Additional Code 2:	D001
Additional Code 3:	Not reported
Additional Code 4:	Not reported
Additional Code 5:	Not reported
Shipment Date:	20171213
Creation Date:	Not reported
Receipt Date:	Not reported
Manifest ID:	010629618JJK
Trans EPA ID:	MAD039322250
Trans Name:	CLEAN HARBORS ENV SERVICES INC
Trans 2 EPA ID:	Not reported
Trans 2 Name:	Not reported
TSDF EPA ID:	CAD059494310
Trans Name:	CLEAN HARBORS SAN JOSE LLC
TSDF Alt EPA ID:	Not reported
TSDF Alt Name:	Not reported
Waste Code Description:	551 - Laboratory waste chemicals 561 Detergent and soap
RCRA Code:	F003

Map ID
Direction
Distance
Elevation Site

MAP FINDINGS

Database(s) EDR ID Number EPA ID Number

LAWRENCE BERKELEY NATIONAL LABORATORY (Continued) **S112836515**

Meth Code:	H141 - Storage, Bulking, And/Or Transfer Off Site--No Treatment/Reovery (H010-H129) Or (H131-H135)
Quantity Tons:	0.0185
Waste Quantity:	37
Quantity Unit:	P
Additional Code 1:	D022
Additional Code 2:	D001
Additional Code 3:	Not reported
Additional Code 4:	Not reported
Additional Code 5:	Not reported

Additional Info:

Year:	2016
Gen EPA ID:	CA4890008986
Shipment Date:	20151221
Creation Date:	9/21/2016 18:30:44
Receipt Date:	20151223
Manifest ID:	009816444JJK
Trans EPA ID:	CAR000171017
Trans Name:	FREMOUW ENVIRONMENTAL SERVICES INC
Trans 2 EPA ID:	Not reported
Trans 2 Name:	Not reported
TSDF EPA ID:	NVT330010000
Trans Name:	US ECOLOGY INC
TSDF Alt EPA ID:	Not reported
TSDF Alt Name:	Not reported
Waste Code Description:	261 - Not reported
RCRA Code:	Not reported
Meth Code:	H132 - Landfill Or Surface Impoundment That Will Be Closed As Landfill(To Include On-Site Treatment And/Or Stabilization)
Quantity Tons:	7.923
Waste Quantity:	1900
Quantity Unit:	G
Additional Code 1:	Not reported
Additional Code 2:	Not reported
Additional Code 3:	Not reported
Additional Code 4:	Not reported
Additional Code 5:	Not reported
Shipment Date:	20151217
Creation Date:	Not reported
Receipt Date:	Not reported
Manifest ID:	003900326JJK
Trans EPA ID:	NVD980895338
Trans Name:	21ST CENTURY ENVIRONMENTAL MANAGEMENT OF NEVADA LLC
Trans 2 EPA ID:	TXR000025072
Trans 2 Name:	ROCKETLINE CARRIER SERVICES
TSDF EPA ID:	NVD980895338
Trans Name:	21ST CENTURY ENVIRONMENTAL OF NEVADA LLC
TSDF Alt EPA ID:	Not reported
TSDF Alt Name:	Not reported
Waste Code Description:	551 - Laboratory waste chemicals 561 Detergent and soap
RCRA Code:	Not reported
Meth Code:	H141 - Storage, Bulking, And/Or Transfer Off Site--No Treatment/Reovery (H010-H129) Or (H131-H135)
Quantity Tons:	0.0085

Map ID
Direction
Distance
Elevation Site

MAP FINDINGS

Database(s) EDR ID Number EPA ID Number

LAWRENCE BERKELEY NATIONAL LABORATORY (Continued) **S112836515**

Waste Quantity:	17
Quantity Unit:	P
Additional Code 1:	Not reported
Additional Code 2:	Not reported
Additional Code 3:	Not reported
Additional Code 4:	Not reported
Additional Code 5:	Not reported
Shipment Date:	20151217
Creation Date:	Not reported
Receipt Date:	Not reported
Manifest ID:	003900326JJK
Trans EPA ID:	NVD980895338
Trans Name:	21ST CENTURY ENVIRONMENTAL MANAGEMENT OF NEVADA LLC
Trans 2 EPA ID:	TXR000025072
Trans 2 Name:	ROCKETLINE CARRIER SERVICES
TSDF EPA ID:	NVD980895338
Trans Name:	21ST CENTURY ENVIRONMENTAL OF NEVADA LLC
TSDF Alt EPA ID:	Not reported
TSDF Alt Name:	Not reported
Waste Code Description:	551 - Laboratory waste chemicals 561 Detergent and soap
RCRA Code:	Not reported
Meth Code:	H141 - Storage, Bulking, And/Or Transfer Off Site--No Treatment/Reovery (H010-H129) Or (H131-H135)
Quantity Tons:	0.001
Waste Quantity:	2
Quantity Unit:	P
Additional Code 1:	Not reported
Additional Code 2:	Not reported
Additional Code 3:	Not reported
Additional Code 4:	Not reported
Additional Code 5:	Not reported
Shipment Date:	20151217
Creation Date:	Not reported
Receipt Date:	Not reported
Manifest ID:	003900326JJK
Trans EPA ID:	NVD980895338
Trans Name:	21ST CENTURY ENVIRONMENTAL MANAGEMENT OF NEVADA LLC
Trans 2 EPA ID:	TXR000025072
Trans 2 Name:	ROCKETLINE CARRIER SERVICES
TSDF EPA ID:	NVD980895338
Trans Name:	21ST CENTURY ENVIRONMENTAL OF NEVADA LLC
TSDF Alt EPA ID:	Not reported
TSDF Alt Name:	Not reported
Waste Code Description:	551 - Laboratory waste chemicals 561 Detergent and soap
RCRA Code:	Not reported
Meth Code:	H141 - Storage, Bulking, And/Or Transfer Off Site--No Treatment/Reovery (H010-H129) Or (H131-H135)
Quantity Tons:	0.002
Waste Quantity:	4
Quantity Unit:	P
Additional Code 1:	Not reported
Additional Code 2:	Not reported
Additional Code 3:	Not reported
Additional Code 4:	Not reported
Additional Code 5:	Not reported

Map ID
Direction
Distance
Elevation | Site | MAP FINDINGS | Database(s) | EDR ID Number EPA ID Number

LAWRENCE BERKELEY NATIONAL LABORATORY (Continued) **S112836515**

Shipment Date:	20151217
Creation Date:	Not reported
Receipt Date:	Not reported
Manifest ID:	003900326JJK
Trans EPA ID:	NVD980895338
Trans Name:	21ST CENTURY ENVIRONMENTAL MANAGEMENT OF NEVADA LLC
Trans 2 EPA ID:	TXR000025072
Trans 2 Name:	ROCKETLINE CARRIER SERVICES
TSDF EPA ID:	NVD980895338
Trans Name:	21ST CENTURY ENVIRONMENTAL OF NEVADA LLC
TSDF Alt EPA ID:	Not reported
TSDF Alt Name:	Not reported
Waste Code Description:	331 - Off-specification, aged, or surplus organics
RCRA Code:	Not reported
Meth Code:	H141 - Storage, Bulking, And/Or Transfer Off Site--No Treatment/Reovery (H010-H129) Or (H131-H135)
Quantity Tons:	0.006
Waste Quantity:	12
Quantity Unit:	P
Additional Code 1:	Not reported
Additional Code 2:	Not reported
Additional Code 3:	Not reported
Additional Code 4:	Not reported
Additional Code 5:	Not reported

Shipment Date:	20151217
Creation Date:	Not reported
Receipt Date:	Not reported
Manifest ID:	003900326JJK
Trans EPA ID:	NVD980895338
Trans Name:	21ST CENTURY ENVIRONMENTAL MANAGEMENT OF NEVADA LLC
Trans 2 EPA ID:	TXR000025072
Trans 2 Name:	ROCKETLINE CARRIER SERVICES
TSDF EPA ID:	NVD980895338
Trans Name:	21ST CENTURY ENVIRONMENTAL OF NEVADA LLC
TSDF Alt EPA ID:	Not reported
TSDF Alt Name:	Not reported
Waste Code Description:	726 - Liquids with nickel > 134 mg/l
RCRA Code:	Not reported
Meth Code:	H141 - Storage, Bulking, And/Or Transfer Off Site--No Treatment/Reovery (H010-H129) Or (H131-H135)
Quantity Tons:	0.094
Waste Quantity:	188
Quantity Unit:	P
Additional Code 1:	Not reported
Additional Code 2:	Not reported
Additional Code 3:	Not reported
Additional Code 4:	Not reported
Additional Code 5:	Not reported

Shipment Date:	20151217
Creation Date:	Not reported
Receipt Date:	Not reported
Manifest ID:	003900326JJK
Trans EPA ID:	NVD980895338
Trans Name:	21ST CENTURY ENVIRONMENTAL MANAGEMENT OF NEVADA LLC
Trans 2 EPA ID:	TXR000025072

Map ID
Direction
Distance
Elevation Site

MAP FINDINGS

Database(s) EDR ID Number EPA ID Number

LAWRENCE BERKELEY NATIONAL LABORATORY (Continued) **S112836515**

Trans 2 Name:	ROCKETLINE CARRIER SERVICES
TSDF EPA ID:	NVD980895338
Trans Name:	21ST CENTURY ENVIRONMENTAL OF NEVADA LLC
TSDF Alt EPA ID:	Not reported
TSDF Alt Name:	Not reported
Waste Code Description:	141 - Off-specification, aged, or surplus inorganics
RCRA Code:	U133
Meth Code:	H141 - Storage, Bulking, And/Or Transfer Off Site--No Treatment/Reovery (H010-H129) Or (H131-H135)
Quantity Tons:	0.0005
Waste Quantity:	1
Quantity Unit:	P
Additional Code 1:	Not reported
Additional Code 2:	Not reported
Additional Code 3:	Not reported
Additional Code 4:	Not reported
Additional Code 5:	Not reported
Shipment Date:	20151217
Creation Date:	Not reported
Receipt Date:	Not reported
Manifest ID:	003900326JJK
Trans EPA ID:	NVD980895338
Trans Name:	21ST CENTURY ENVIRONMENTAL MANAGEMENT OF NEVADA LLC
Trans 2 EPA ID:	TXR000025072
Trans 2 Name:	ROCKETLINE CARRIER SERVICES
TSDF EPA ID:	NVD980895338
Trans Name:	21ST CENTURY ENVIRONMENTAL OF NEVADA LLC
TSDF Alt EPA ID:	Not reported
TSDF Alt Name:	Not reported
Waste Code Description:	551 - Laboratory waste chemicals 561 Detergent and soap
RCRA Code:	D003
Meth Code:	H141 - Storage, Bulking, And/Or Transfer Off Site--No Treatment/Reovery (H010-H129) Or (H131-H135)
Quantity Tons:	0.0005
Waste Quantity:	1
Quantity Unit:	P
Additional Code 1:	D002
Additional Code 2:	Not reported
Additional Code 3:	Not reported
Additional Code 4:	Not reported
Additional Code 5:	Not reported
Shipment Date:	20151217
Creation Date:	Not reported
Receipt Date:	Not reported
Manifest ID:	003900326JJK
Trans EPA ID:	NVD980895338
Trans Name:	21ST CENTURY ENVIRONMENTAL MANAGEMENT OF NEVADA LLC
Trans 2 EPA ID:	TXR000025072
Trans 2 Name:	ROCKETLINE CARRIER SERVICES
TSDF EPA ID:	NVD980895338
Trans Name:	21ST CENTURY ENVIRONMENTAL OF NEVADA LLC
TSDF Alt EPA ID:	Not reported
TSDF Alt Name:	Not reported
Waste Code Description:	141 - Off-specification, aged, or surplus inorganics
RCRA Code:	P087

Map ID
Direction
Distance
Elevation | Site | MAP FINDINGS | Database(s) | EDR ID Number EPA ID Number

LAWRENCE BERKELEY NATIONAL LABORATORY (Continued) **S112836515**

Meth Code:	H141 - Storage, Bulking, And/Or Transfer Off Site--No Treatment/Reovery (H010-H129) Or (H131-H135)
Quantity Tons:	0.0005
Waste Quantity:	1
Quantity Unit:	P
Additional Code 1:	Not reported
Additional Code 2:	Not reported
Additional Code 3:	Not reported
Additional Code 4:	Not reported
Additional Code 5:	Not reported
Shipment Date:	20151217
Creation Date:	Not reported
Receipt Date:	Not reported
Manifest ID:	003900326JJK
Trans EPA ID:	NVD980895338
Trans Name:	21ST CENTURY ENVIRONMENTAL MANAGEMENT OF NEVADA LLC
Trans 2 EPA ID:	TXR000025072
Trans 2 Name:	ROCKETLINE CARRIER SERVICES
TSDF EPA ID:	NVD980895338
Trans Name:	21ST CENTURY ENVIRONMENTAL OF NEVADA LLC
TSDF Alt EPA ID:	Not reported
TSDF Alt Name:	Not reported
Waste Code Description:	791 - Liquids with pH < 2 792 Liquids with pH < 2 with metals
RCRA Code:	D002
Meth Code:	H141 - Storage, Bulking, And/Or Transfer Off Site--No Treatment/Reovery (H010-H129) Or (H131-H135)
Quantity Tons:	0.0005
Waste Quantity:	1
Quantity Unit:	P
Additional Code 1:	Not reported
Additional Code 2:	Not reported
Additional Code 3:	Not reported
Additional Code 4:	Not reported
Additional Code 5:	Not reported

Additional Info:

Year:	2015
Gen EPA ID:	CA4890008986
Shipment Date:	20151221
Creation Date:	9/21/2016 18:30:44
Receipt Date:	20151223
Manifest ID:	009816444JJK
Trans EPA ID:	CAR000171017
Trans Name:	FREMOUW ENVIRONMENTAL SERVICES INC
Trans 2 EPA ID:	Not reported
Trans 2 Name:	Not reported
TSDF EPA ID:	NVT330010000
Trans Name:	US ECOLOGY INC
TSDF Alt EPA ID:	Not reported
TSDF Alt Name:	Not reported
Waste Code Description:	261 - Not reported
RCRA Code:	Not reported
Meth Code:	H132 - Landfill Or Surface Impoundment That Will Be Closed As Landfill(To Include On-Site Treatment And/Or Stabilization)
Quantity Tons:	7.923

Map ID
Direction
Distance
Elevation Site

MAP FINDINGS

Database(s) EDR ID Number EPA ID Number

LAWRENCE BERKELEY NATIONAL LABORATORY (Continued) **S112836515**

Waste Quantity:	1900
Quantity Unit:	G
Additional Code 1:	Not reported
Additional Code 2:	Not reported
Additional Code 3:	Not reported
Additional Code 4:	Not reported
Additional Code 5:	Not reported
Shipment Date:	20151217
Creation Date:	Not reported
Receipt Date:	Not reported
Manifest ID:	003900327JJK
Trans EPA ID:	CAR000210617
Trans Name:	21ST CENTURY ENVIRONMENTAL MANAGEMENT OF CALIFORNIA LP
Trans 2 EPA ID:	TXR000025072
Trans 2 Name:	ROCKETLINE CARRIER SERVICE
TSDF EPA ID:	NVD980895338
Trans Name:	21ST CENTURY ENVIRONMENTAL OF NEVADA LLC
TSDF Alt EPA ID:	Not reported
TSDF Alt Name:	Not reported
Waste Code Description:	551 - Laboratory waste chemicals 561 Detergent and soap
RCRA Code:	F003
Meth Code:	H141 - Storage, Bulking, And/Or Transfer Off Site--No Treatment/Reovery (H010-H129) Or (H131-H135)
Quantity Tons:	0.013
Waste Quantity:	26
Quantity Unit:	P
Additional Code 1:	D001
Additional Code 2:	Not reported
Additional Code 3:	Not reported
Additional Code 4:	Not reported
Additional Code 5:	Not reported
Shipment Date:	20151217
Creation Date:	Not reported
Receipt Date:	Not reported
Manifest ID:	003900327JJK
Trans EPA ID:	CAR000210617
Trans Name:	21ST CENTURY ENVIRONMENTAL MANAGEMENT OF CALIFORNIA LP
Trans 2 EPA ID:	TXR000025072
Trans 2 Name:	ROCKETLINE CARRIER SERVICE
TSDF EPA ID:	NVD980895338
Trans Name:	21ST CENTURY ENVIRONMENTAL OF NEVADA LLC
TSDF Alt EPA ID:	Not reported
TSDF Alt Name:	Not reported
Waste Code Description:	551 - Laboratory waste chemicals 561 Detergent and soap
RCRA Code:	D001
Meth Code:	H141 - Storage, Bulking, And/Or Transfer Off Site--No Treatment/Reovery (H010-H129) Or (H131-H135)
Quantity Tons:	0.0215
Waste Quantity:	43
Quantity Unit:	P
Additional Code 1:	Not reported
Additional Code 2:	Not reported
Additional Code 3:	Not reported
Additional Code 4:	Not reported
Additional Code 5:	Not reported

Map ID
Direction
Distance
Elevation | Site | MAP FINDINGS | Database(s) | EDR ID Number EPA ID Number

LAWRENCE BERKELEY NATIONAL LABORATORY (Continued) **S112836515**

Shipment Date:	20151217
Creation Date:	Not reported
Receipt Date:	Not reported
Manifest ID:	003900327JJK
Trans EPA ID:	CAR000210617
Trans Name:	21ST CENTURY ENVIRONMENTAL MANAGEMENT OF CALIFORNIA LP
Trans 2 EPA ID:	TXR000025072
Trans 2 Name:	ROCKETLINE CARRIER SERVICE
TSDF EPA ID:	NVD980895338
Trans Name:	21ST CENTURY ENVIRONMENTAL OF NEVADA LLC
TSDF Alt EPA ID:	Not reported
TSDF Alt Name:	Not reported
Waste Code Description:	741 - Liquids with halogenated organic compounds > 1000 mg/l
RCRA Code:	F003
Meth Code:	H141 - Storage, Bulking, And/Or Transfer Off Site--No Treatment/Reovery (H010-H129) Or (H131-H135)
Quantity Tons:	0.012
Waste Quantity:	24
Quantity Unit:	P
Additional Code 1:	F002
Additional Code 2:	D001
Additional Code 3:	Not reported
Additional Code 4:	Not reported
Additional Code 5:	Not reported

Shipment Date:	20151217
Creation Date:	Not reported
Receipt Date:	Not reported
Manifest ID:	003900327JJK
Trans EPA ID:	CAR000210617
Trans Name:	21ST CENTURY ENVIRONMENTAL MANAGEMENT OF CALIFORNIA LP
Trans 2 EPA ID:	TXR000025072
Trans 2 Name:	ROCKETLINE CARRIER SERVICE
TSDF EPA ID:	NVD980895338
Trans Name:	21ST CENTURY ENVIRONMENTAL OF NEVADA LLC
TSDF Alt EPA ID:	Not reported
TSDF Alt Name:	Not reported
Waste Code Description:	741 - Liquids with halogenated organic compounds > 1000 mg/l
RCRA Code:	F005
Meth Code:	H141 - Storage, Bulking, And/Or Transfer Off Site--No Treatment/Reovery (H010-H129) Or (H131-H135)
Quantity Tons:	0.0195
Waste Quantity:	39
Quantity Unit:	P
Additional Code 1:	F003
Additional Code 2:	F002
Additional Code 3:	D022
Additional Code 4:	D001
Additional Code 5:	Not reported

Shipment Date:	20151217
Creation Date:	Not reported
Receipt Date:	Not reported
Manifest ID:	003900327JJK
Trans EPA ID:	CAR000210617
Trans Name:	21ST CENTURY ENVIRONMENTAL MANAGEMENT OF CALIFORNIA LP
Trans 2 EPA ID:	TXR000025072

Map ID
Direction
Distance
Elevation Site

MAP FINDINGS

Database(s) EDR ID Number EPA ID Number

LAWRENCE BERKELEY NATIONAL LABORATORY (Continued) **S112836515**

Trans 2 Name:	ROCKETLINE CARRIER SERVICE
TSDF EPA ID:	NVD980895338
Trans Name:	21ST CENTURY ENVIRONMENTAL OF NEVADA LLC
TSDF Alt EPA ID:	Not reported
TSDF Alt Name:	Not reported
Waste Code Description:	741 - Liquids with halogenated organic compounds > 1000 mg/l
RCRA Code:	F003
Meth Code:	H141 - Storage, Bulking, And/Or Transfer Off Site--No Treatment/Reovery (H010-H129) Or (H131-H135)
Quantity Tons:	0.022
Waste Quantity:	44
Quantity Unit:	P
Additional Code 1:	F002
Additional Code 2:	D022
Additional Code 3:	D001
Additional Code 4:	Not reported
Additional Code 5:	Not reported
Shipment Date:	20151217
Creation Date:	Not reported
Receipt Date:	Not reported
Manifest ID:	003900327JJK
Trans EPA ID:	CAR000210617
Trans Name:	21ST CENTURY ENVIRONMENTAL MANAGEMENT OF CALIFORNIA LP
Trans 2 EPA ID:	TXR000025072
Trans 2 Name:	ROCKETLINE CARRIER SERVICE
TSDF EPA ID:	NVD980895338
Trans Name:	21ST CENTURY ENVIRONMENTAL OF NEVADA LLC
TSDF Alt EPA ID:	Not reported
TSDF Alt Name:	Not reported
Waste Code Description:	214 - Unspecified solvent mixture
RCRA Code:	D002
Meth Code:	H141 - Storage, Bulking, And/Or Transfer Off Site--No Treatment/Reovery (H010-H129) Or (H131-H135)
Quantity Tons:	0.12
Waste Quantity:	240
Quantity Unit:	P
Additional Code 1:	D001
Additional Code 2:	Not reported
Additional Code 3:	Not reported
Additional Code 4:	Not reported
Additional Code 5:	Not reported
Shipment Date:	20151217
Creation Date:	Not reported
Receipt Date:	Not reported
Manifest ID:	003900327JJK
Trans EPA ID:	CAR000210617
Trans Name:	21ST CENTURY ENVIRONMENTAL MANAGEMENT OF CALIFORNIA LP
Trans 2 EPA ID:	TXR000025072
Trans 2 Name:	ROCKETLINE CARRIER SERVICE
TSDF EPA ID:	NVD980895338
Trans Name:	21ST CENTURY ENVIRONMENTAL OF NEVADA LLC
TSDF Alt EPA ID:	Not reported
TSDF Alt Name:	Not reported
Waste Code Description:	741 - Liquids with halogenated organic compounds > 1000 mg/l
RCRA Code:	F002

Map ID
Direction
Distance
Elevation | Site | MAP FINDINGS | Database(s) | EDR ID Number EPA ID Number

LAWRENCE BERKELEY NATIONAL LABORATORY (Continued) **S112836515**

Meth Code:	H141 - Storage, Bulking, And/Or Transfer Off Site--No Treatment/Reovery (H010-H129) Or (H131-H135)
Quantity Tons:	0.036
Waste Quantity:	72
Quantity Unit:	P
Additional Code 1:	D001
Additional Code 2:	Not reported
Additional Code 3:	Not reported
Additional Code 4:	Not reported
Additional Code 5:	Not reported
Shipment Date:	20151217
Creation Date:	Not reported
Receipt Date:	Not reported
Manifest ID:	003900327JJK
Trans EPA ID:	CAR000210617
Trans Name:	21ST CENTURY ENVIRONMENTAL MANAGEMENT OF CALIFORNIA LP
Trans 2 EPA ID:	TXR000025072
Trans 2 Name:	ROCKETLINE CARRIER SERVICE
TSDF EPA ID:	NVD980895338
Trans Name:	21ST CENTURY ENVIRONMENTAL OF NEVADA LLC
TSDF Alt EPA ID:	Not reported
TSDF Alt Name:	Not reported
Waste Code Description:	751 - Solids or sludge with halogenated organic comp. > 1000 mg/kg
RCRA Code:	D022
Meth Code:	H141 - Storage, Bulking, And/Or Transfer Off Site--No Treatment/Reovery (H010-H129) Or (H131-H135)
Quantity Tons:	0.0355
Waste Quantity:	71
Quantity Unit:	P
Additional Code 1:	D011
Additional Code 2:	D008
Additional Code 3:	D006
Additional Code 4:	D004
Additional Code 5:	Not reported
Shipment Date:	20151217
Creation Date:	Not reported
Receipt Date:	Not reported
Manifest ID:	003900327JJK
Trans EPA ID:	CAR000210617
Trans Name:	21ST CENTURY ENVIRONMENTAL MANAGEMENT OF CALIFORNIA LP
Trans 2 EPA ID:	TXR000025072
Trans 2 Name:	ROCKETLINE CARRIER SERVICE
TSDF EPA ID:	NVD980895338
Trans Name:	21ST CENTURY ENVIRONMENTAL OF NEVADA LLC
TSDF Alt EPA ID:	Not reported
TSDF Alt Name:	Not reported
Waste Code Description:	751 - Solids or sludge with halogenated organic comp. > 1000 mg/kg
RCRA Code:	F005
Meth Code:	H141 - Storage, Bulking, And/Or Transfer Off Site--No Treatment/Reovery (H010-H129) Or (H131-H135)
Quantity Tons:	0.0185
Waste Quantity:	37
Quantity Unit:	P
Additional Code 1:	D022
Additional Code 2:	D011

Map ID
Direction
Distance
Elevation Site

MAP FINDINGS

Database(s) EDR ID Number EPA ID Number

LAWRENCE BERKELEY NATIONAL LABORATORY (Continued) **S112836515**

Additional Code 3:	D008
Additional Code 4:	D006
Additional Code 5:	Not reported

Additional Info:

Year:	2014
Gen EPA ID:	CA4890008986
Shipment Date:	20150107
Creation Date:	Not reported
Receipt Date:	Not reported
Manifest ID:	009275858JJK
Trans EPA ID:	Not reported
Trans Name:	Not reported
Trans 2 EPA ID:	Not reported
Trans 2 Name:	Not reported
TSDF EPA ID:	Not reported
Trans Name:	Not reported
TSDF Alt EPA ID:	Not reported
TSDF Alt Name:	Not reported
Waste Code Description:	792 - Not reported
RCRA Code:	D002
Meth Code:	H121 - Neutralization Only
Quantity Tons:	0.3325
Waste Quantity:	665
Quantity Unit:	P
Additional Code 1:	Not reported
Additional Code 2:	Not reported
Additional Code 3:	Not reported
Additional Code 4:	Not reported
Additional Code 5:	Not reported
Shipment Date:	20150107
Creation Date:	Not reported
Receipt Date:	Not reported
Manifest ID:	009275858JJK
Trans EPA ID:	Not reported
Trans Name:	Not reported
Trans 2 EPA ID:	Not reported
Trans 2 Name:	Not reported
TSDF EPA ID:	Not reported
Trans Name:	Not reported
TSDF Alt EPA ID:	Not reported
TSDF Alt Name:	Not reported
Waste Code Description:	792 - Not reported
RCRA Code:	D002
Meth Code:	H121 - Neutralization Only
Quantity Tons:	0.1225
Waste Quantity:	245
Quantity Unit:	P
Additional Code 1:	Not reported
Additional Code 2:	Not reported
Additional Code 3:	Not reported
Additional Code 4:	Not reported
Additional Code 5:	Not reported
Shipment Date:	20150107

Map ID
Direction
Distance
Elevation | Site | MAP FINDINGS | Database(s) | EDR ID Number EPA ID Number

LAWRENCE BERKELEY NATIONAL LABORATORY (Continued) **S112836515**

Creation Date:	Not reported
Receipt Date:	Not reported
Manifest ID:	009275858JJK
Trans EPA ID:	Not reported
Trans Name:	Not reported
Trans 2 EPA ID:	Not reported
Trans 2 Name:	Not reported
TSDF EPA ID:	Not reported
Trans Name:	Not reported
TSDF Alt EPA ID:	Not reported
TSDF Alt Name:	Not reported
Waste Code Description:	352 - Other organic solids
RCRA Code:	D010
Meth Code:	H141 - Storage, Bulking, And/Or Transfer Off Site--No Treatment/Reovery (H010-H129) Or (H131-H135)
Quantity Tons:	0.035
Waste Quantity:	70
Quantity Unit:	P
Additional Code 1:	D008
Additional Code 2:	D007
Additional Code 3:	D006
Additional Code 4:	D005
Additional Code 5:	Not reported
Shipment Date:	20150107
Creation Date:	Not reported
Receipt Date:	Not reported
Manifest ID:	009275858JJK
Trans EPA ID:	Not reported
Trans Name:	Not reported
Trans 2 EPA ID:	Not reported
Trans 2 Name:	Not reported
TSDF EPA ID:	Not reported
Trans Name:	Not reported
TSDF Alt EPA ID:	Not reported
TSDF Alt Name:	Not reported
Waste Code Description:	352 - Other organic solids
RCRA Code:	D022
Meth Code:	H141 - Storage, Bulking, And/Or Transfer Off Site--No Treatment/Reovery (H010-H129) Or (H131-H135)
Quantity Tons:	0.0335
Waste Quantity:	67
Quantity Unit:	P
Additional Code 1:	D021
Additional Code 2:	D010
Additional Code 3:	D008
Additional Code 4:	D006
Additional Code 5:	Not reported
Shipment Date:	20150107
Creation Date:	Not reported
Receipt Date:	Not reported
Manifest ID:	009275858JJK
Trans EPA ID:	Not reported
Trans Name:	Not reported
Trans 2 EPA ID:	Not reported
Trans 2 Name:	Not reported

Map ID
Direction
Distance
Elevation | Site | MAP FINDINGS | Database(s) | EDR ID Number / EPA ID Number

LAWRENCE BERKELEY NATIONAL LABORATORY (Continued) **S112836515**

TSDF EPA ID:	Not reported
Trans Name:	Not reported
TSDF Alt EPA ID:	Not reported
TSDF Alt Name:	Not reported
Waste Code Description:	181 - Other inorganic solid waste Organics
RCRA Code:	Not reported
Meth Code:	H141 - Storage, Bulking, And/Or Transfer Off Site--No Treatment/Reovery (H010-H129) Or (H131-H135)
Quantity Tons:	0.037
Waste Quantity:	74
Quantity Unit:	P
Additional Code 1:	Not reported
Additional Code 2:	Not reported
Additional Code 3:	Not reported
Additional Code 4:	Not reported
Additional Code 5:	Not reported
Shipment Date:	20150107
Creation Date:	Not reported
Receipt Date:	Not reported
Manifest ID:	009275858JJK
Trans EPA ID:	Not reported
Trans Name:	Not reported
Trans 2 EPA ID:	Not reported
Trans 2 Name:	Not reported
TSDF EPA ID:	Not reported
Trans Name:	Not reported
TSDF Alt EPA ID:	Not reported
TSDF Alt Name:	Not reported
Waste Code Description:	223 - Unspecified oil-containing waste
RCRA Code:	Not reported
Meth Code:	H141 - Storage, Bulking, And/Or Transfer Off Site--No Treatment/Reovery (H010-H129) Or (H131-H135)
Quantity Tons:	0.0315
Waste Quantity:	63
Quantity Unit:	P
Additional Code 1:	Not reported
Additional Code 2:	Not reported
Additional Code 3:	Not reported
Additional Code 4:	Not reported
Additional Code 5:	Not reported
Shipment Date:	20150107
Creation Date:	Not reported
Receipt Date:	Not reported
Manifest ID:	009275858JJK
Trans EPA ID:	Not reported
Trans Name:	Not reported
Trans 2 EPA ID:	Not reported
Trans 2 Name:	Not reported
TSDF EPA ID:	Not reported
Trans Name:	Not reported
TSDF Alt EPA ID:	Not reported
TSDF Alt Name:	Not reported
Waste Code Description:	181 - Other inorganic solid waste Organics
RCRA Code:	Not reported
Meth Code:	H141 - Storage, Bulking, And/Or Transfer Off Site--No

Map ID
Direction
Distance
Elevation | Site | MAP FINDINGS | Database(s) | EDR ID Number / EPA ID Number

LAWRENCE BERKELEY NATIONAL LABORATORY (Continued) **S112836515**

	Treatment/Reovery (H010-H129) Or (H131-H135)
Quantity Tons:	0.0445
Waste Quantity:	89
Quantity Unit:	P
Additional Code 1:	Not reported
Additional Code 2:	Not reported
Additional Code 3:	Not reported
Additional Code 4:	Not reported
Additional Code 5:	Not reported
Shipment Date:	20150107
Creation Date:	Not reported
Receipt Date:	Not reported
Manifest ID:	009275858JJK
Trans EPA ID:	Not reported
Trans Name:	Not reported
Trans 2 EPA ID:	Not reported
Trans 2 Name:	Not reported
TSDF EPA ID:	Not reported
Trans Name:	Not reported
TSDF Alt EPA ID:	Not reported
TSDF Alt Name:	Not reported
Waste Code Description:	352 - Other organic solids
RCRA Code:	Not reported
Meth Code:	H141 - Storage, Bulking, And/Or Transfer Off Site--No Treatment/Reovery (H010-H129) Or (H131-H135)
Quantity Tons:	0.0125
Waste Quantity:	25
Quantity Unit:	P
Additional Code 1:	Not reported
Additional Code 2:	Not reported
Additional Code 3:	Not reported
Additional Code 4:	Not reported
Additional Code 5:	Not reported
Shipment Date:	20150107
Creation Date:	Not reported
Receipt Date:	Not reported
Manifest ID:	009275858JJK
Trans EPA ID:	Not reported
Trans Name:	Not reported
Trans 2 EPA ID:	Not reported
Trans 2 Name:	Not reported
TSDF EPA ID:	Not reported
Trans Name:	Not reported
TSDF Alt EPA ID:	Not reported
TSDF Alt Name:	Not reported
Waste Code Description:	181 - Other inorganic solid waste Organics
RCRA Code:	Not reported
Meth Code:	H141 - Storage, Bulking, And/Or Transfer Off Site--No Treatment/Reovery (H010-H129) Or (H131-H135)
Quantity Tons:	0.0445
Waste Quantity:	89
Quantity Unit:	P
Additional Code 1:	Not reported
Additional Code 2:	Not reported
Additional Code 3:	Not reported

Map ID
Direction
Distance
Elevation Site

MAP FINDINGS

Database(s) EDR ID Number EPA ID Number

LAWRENCE BERKELEY NATIONAL LABORATORY (Continued) **S112836515**

Additional Code 4:	Not reported
Additional Code 5:	Not reported
Shipment Date:	20150107
Creation Date:	Not reported
Receipt Date:	Not reported
Manifest ID:	009275858JJK
Trans EPA ID:	Not reported
Trans Name:	Not reported
Trans 2 EPA ID:	Not reported
Trans 2 Name:	Not reported
TSDF EPA ID:	Not reported
Trans Name:	Not reported
TSDF Alt EPA ID:	Not reported
TSDF Alt Name:	Not reported
Waste Code Description:	181 - Other inorganic solid waste Organics
RCRA Code:	Not reported
Meth Code:	H141 - Storage, Bulking, And/Or Transfer Off Site--No Treatment/Reovery (H010-H129) Or (H131-H135)
Quantity Tons:	0.033
Waste Quantity:	66
Quantity Unit:	P
Additional Code 1:	Not reported
Additional Code 2:	Not reported
Additional Code 3:	Not reported
Additional Code 4:	Not reported
Additional Code 5:	Not reported

Additional Info:

Year:	2013
Gen EPA ID:	CA4890008986
Shipment Date:	20131223
Creation Date:	5/14/2014 22:14:54
Receipt Date:	20131230
Manifest ID:	009275667JJK
Trans EPA ID:	CAR000210617
Trans Name:	21ST CENTURY ENVIRONMENTAL MANAGEMENT OF CALIFORNIA LP
Trans 2 EPA ID:	Not reported
Trans 2 Name:	Not reported
TSDF EPA ID:	NVD980895338
Trans Name:	21ST CENTURY ENVIRONMENTAL OF NEVADA LLC
TSDF Alt EPA ID:	Not reported
TSDF Alt Name:	Not reported
Waste Code Description:	141 - Off-specification, aged, or surplus inorganics
RCRA Code:	Not reported
Meth Code:	H141 - Storage, Bulking, And/Or Transfer Off Site--No Treatment/Reovery (H010-H129) Or (H131-H135)
Quantity Tons:	0.002
Waste Quantity:	4
Quantity Unit:	P
Additional Code 1:	Not reported
Additional Code 2:	Not reported
Additional Code 3:	Not reported
Additional Code 4:	Not reported
Additional Code 5:	Not reported

Map ID
Direction
Distance
Elevation | Site | MAP FINDINGS | Database(s) | EDR ID Number EPA ID Number

LAWRENCE BERKELEY NATIONAL LABORATORY (Continued) **S112836515**

Shipment Date:	20131213
Creation Date:	5/24/2014 22:15:13
Receipt Date:	20140115
Manifest ID:	010629548JJK
Trans EPA ID:	CAR000210617
Trans Name:	21ST CENTURY ENVIRONMENTAL MANAGEMENT OF CALIFORNIA LP
Trans 2 EPA ID:	NVR000087361
Trans 2 Name:	SJC LIMITED
TSDF EPA ID:	UTD981552177
Trans Name:	CLEAN HARBORS ARAGONITE LLC
TSDF Alt EPA ID:	Not reported
TSDF Alt Name:	Not reported
Waste Code Description:	261 - Not reported
RCRA Code:	Not reported
Meth Code:	H040 - Incineration--Thermal Destruction Other Than Use As A Fuel
Quantity Tons:	0.0022
Waste Quantity:	2
Quantity Unit:	K
Additional Code 1:	Not reported
Additional Code 2:	Not reported
Additional Code 3:	Not reported
Additional Code 4:	Not reported
Additional Code 5:	Not reported

Shipment Date:	20131212
Creation Date:	Not reported
Receipt Date:	Not reported
Manifest ID:	010629547JJK
Trans EPA ID:	CAR000210617
Trans Name:	21ST CENTURY ENVIRONMENTAL MANAGEMENT OF CALIFORNIA LP
Trans 2 EPA ID:	NVR000087361
Trans 2 Name:	SJC LIMITED
TSDF EPA ID:	NVD980895338
Trans Name:	21ST CENTURY ENVIRONMENTAL OF NEVADA LLC
TSDF Alt EPA ID:	Not reported
TSDF Alt Name:	Not reported
Waste Code Description:	352 - Other organic solids
RCRA Code:	Not reported
Meth Code:	H141 - Storage, Bulking, And/Or Transfer Off Site--No Treatment/Reovery (H010-H129) Or (H131-H135)
Quantity Tons:	0.0135
Waste Quantity:	27
Quantity Unit:	P
Additional Code 1:	Not reported
Additional Code 2:	Not reported
Additional Code 3:	Not reported
Additional Code 4:	Not reported
Additional Code 5:	Not reported

Shipment Date:	20131212
Creation Date:	Not reported
Receipt Date:	Not reported
Manifest ID:	010629547JJK
Trans EPA ID:	CAR000210617
Trans Name:	21ST CENTURY ENVIRONMENTAL MANAGEMENT OF CALIFORNIA LP
Trans 2 EPA ID:	NVR000087361
Trans 2 Name:	SJC LIMITED

Map ID
Direction
Distance
Elevation | Site | MAP FINDINGS | Database(s) | EDR ID Number EPA ID Number

LAWRENCE BERKELEY NATIONAL LABORATORY (Continued) **S112836515**

TSDF EPA ID:	NVD980895338
Trans Name:	21ST CENTURY ENVIRONMENTAL OF NEVADA LLC
TSDF Alt EPA ID:	Not reported
TSDF Alt Name:	Not reported
Waste Code Description:	135 - Unspecified aqueous solution
RCRA Code:	Not reported
Meth Code:	H141 - Storage, Bulking, And/Or Transfer Off Site--No Treatment/Reovery (H010-H129) Or (H131-H135)
Quantity Tons:	2.096
Waste Quantity:	4192
Quantity Unit:	P
Additional Code 1:	Not reported
Additional Code 2:	Not reported
Additional Code 3:	Not reported
Additional Code 4:	Not reported
Additional Code 5:	Not reported
Shipment Date:	20131212
Creation Date:	Not reported
Receipt Date:	Not reported
Manifest ID:	010629547JJK
Trans EPA ID:	CAR000210617
Trans Name:	21ST CENTURY ENVIRONMENTAL MANAGEMENT OF CALIFORNIA LP
Trans 2 EPA ID:	NVR000087361
Trans 2 Name:	SJC LIMITED
TSDF EPA ID:	NVD980895338
Trans Name:	21ST CENTURY ENVIRONMENTAL OF NEVADA LLC
TSDF Alt EPA ID:	Not reported
TSDF Alt Name:	Not reported
Waste Code Description:	221 - Waste oil and mixed oil
RCRA Code:	Not reported
Meth Code:	H141 - Storage, Bulking, And/Or Transfer Off Site--No Treatment/Reovery (H010-H129) Or (H131-H135)
Quantity Tons:	0.042
Waste Quantity:	84
Quantity Unit:	P
Additional Code 1:	Not reported
Additional Code 2:	Not reported
Additional Code 3:	Not reported
Additional Code 4:	Not reported
Additional Code 5:	Not reported
Shipment Date:	20131212
Creation Date:	Not reported
Receipt Date:	Not reported
Manifest ID:	010629547JJK
Trans EPA ID:	CAR000210617
Trans Name:	21ST CENTURY ENVIRONMENTAL MANAGEMENT OF CALIFORNIA LP
Trans 2 EPA ID:	NVR000087361
Trans 2 Name:	SJC LIMITED
TSDF EPA ID:	NVD980895338
Trans Name:	21ST CENTURY ENVIRONMENTAL OF NEVADA LLC
TSDF Alt EPA ID:	Not reported
TSDF Alt Name:	Not reported
Waste Code Description:	223 - Unspecified oil-containing waste
RCRA Code:	Not reported
Meth Code:	H141 - Storage, Bulking, And/Or Transfer Off Site--No

Map ID
Direction
Distance
Elevation Site

MAP FINDINGS

Database(s) EDR ID Number EPA ID Number

LAWRENCE BERKELEY NATIONAL LABORATORY (Continued) **S112836515**

	Treatment/Reovery (H010-H129) Or (H131-H135)
Quantity Tons:	0.0395
Waste Quantity:	79
Quantity Unit:	P
Additional Code 1:	Not reported
Additional Code 2:	Not reported
Additional Code 3:	Not reported
Additional Code 4:	Not reported
Additional Code 5:	Not reported
Shipment Date:	20131212
Creation Date:	Not reported
Receipt Date:	Not reported
Manifest ID:	010629547JJK
Trans EPA ID:	CAR000210617
Trans Name:	21ST CENTURY ENVIRONMENTAL MANAGEMENT OF CALIFORNIA LP
Trans 2 EPA ID:	NVR000087361
Trans 2 Name:	SJC LIMITED
TSDF EPA ID:	NVD980895338
Trans Name:	21ST CENTURY ENVIRONMENTAL OF NEVADA LLC
TSDF Alt EPA ID:	Not reported
TSDF Alt Name:	Not reported
Waste Code Description:	741 - Liquids with halogenated organic compounds > 1000 mg/l
RCRA Code:	Not reported
Meth Code:	H141 - Storage, Bulking, And/Or Transfer Off Site--No Treatment/Reovery (H010-H129) Or (H131-H135)
Quantity Tons:	0.0575
Waste Quantity:	115
Quantity Unit:	P
Additional Code 1:	Not reported
Additional Code 2:	Not reported
Additional Code 3:	Not reported
Additional Code 4:	Not reported
Additional Code 5:	Not reported
Shipment Date:	20131212
Creation Date:	Not reported
Receipt Date:	Not reported
Manifest ID:	010629547JJK
Trans EPA ID:	CAR000210617
Trans Name:	21ST CENTURY ENVIRONMENTAL MANAGEMENT OF CALIFORNIA LP
Trans 2 EPA ID:	NVR000087361
Trans 2 Name:	SJC LIMITED
TSDF EPA ID:	NVD980895338
Trans Name:	21ST CENTURY ENVIRONMENTAL OF NEVADA LLC
TSDF Alt EPA ID:	Not reported
TSDF Alt Name:	Not reported
Waste Code Description:	221 - Waste oil and mixed oil
RCRA Code:	Not reported
Meth Code:	H141 - Storage, Bulking, And/Or Transfer Off Site--No Treatment/Reovery (H010-H129) Or (H131-H135)
Quantity Tons:	0.1025
Waste Quantity:	205
Quantity Unit:	P
Additional Code 1:	Not reported
Additional Code 2:	Not reported
Additional Code 3:	Not reported

Map ID
Direction
Distance
Elevation | Site | MAP FINDINGS | Database(s) | EDR ID Number EPA ID Number

LAWRENCE BERKELEY NATIONAL LABORATORY (Continued) **S112836515**

Additional Code 4:	Not reported
Additional Code 5:	Not reported
Shipment Date:	20131212
Creation Date:	Not reported
Receipt Date:	Not reported
Manifest ID:	010629547JJK
Trans EPA ID:	CAR000210617
Trans Name:	21ST CENTURY ENVIRONMENTAL MANAGEMENT OF CALIFORNIA LP
Trans 2 EPA ID:	NVR000087361
Trans 2 Name:	SJC LIMITED
TSDF EPA ID:	NVD980895338
Trans Name:	21ST CENTURY ENVIRONMENTAL OF NEVADA LLC
TSDF Alt EPA ID:	Not reported
TSDF Alt Name:	Not reported
Waste Code Description:	181 - Other inorganic solid waste Organics
RCRA Code:	Not reported
Meth Code:	H141 - Storage, Bulking, And/Or Transfer Off Site--No Treatment/Reovery (H010-H129) Or (H131-H135)
Quantity Tons:	0.0715
Waste Quantity:	143
Quantity Unit:	P
Additional Code 1:	Not reported
Additional Code 2:	Not reported
Additional Code 3:	Not reported
Additional Code 4:	Not reported
Additional Code 5:	Not reported
Shipment Date:	20131212
Creation Date:	Not reported
Receipt Date:	Not reported
Manifest ID:	010629547JJK
Trans EPA ID:	CAR000210617
Trans Name:	21ST CENTURY ENVIRONMENTAL MANAGEMENT OF CALIFORNIA LP
Trans 2 EPA ID:	NVR000087361
Trans 2 Name:	SJC LIMITED
TSDF EPA ID:	NVD980895338
Trans Name:	21ST CENTURY ENVIRONMENTAL OF NEVADA LLC
TSDF Alt EPA ID:	Not reported
TSDF Alt Name:	Not reported
Waste Code Description:	181 - Other inorganic solid waste Organics
RCRA Code:	D010
Meth Code:	H141 - Storage, Bulking, And/Or Transfer Off Site--No Treatment/Reovery (H010-H129) Or (H131-H135)
Quantity Tons:	0.016
Waste Quantity:	32
Quantity Unit:	P
Additional Code 1:	D008
Additional Code 2:	D006
Additional Code 3:	D004
Additional Code 4:	Not reported
Additional Code 5:	Not reported

Additional Info:

Year:	2012
Gen EPA ID:	CA4890008986

Map ID
Direction
Distance
Elevation | Site | MAP FINDINGS | Database(s) | EDR ID Number EPA ID Number

LAWRENCE BERKELEY NATIONAL LABORATORY (Continued) **S112836515**

Shipment Date:	20121213
Creation Date:	Not reported
Receipt Date:	Not reported
Manifest ID:	009275555JJK
Trans EPA ID:	CAR000210617
Trans Name:	21ST CENTURY ENVIRONMENTAL MANAGEMENT OF CALIFORNIA LP
Trans 2 EPA ID:	CAD982523433
Trans 2 Name:	DILLARD ENVIRON SERV
TSDF EPA ID:	NVD980895338
Trans Name:	21ST CENTURY ENVIRONMENTAL OF NEVADA LLC
TSDF Alt EPA ID:	Not reported
TSDF Alt Name:	Not reported
Waste Code Description:	723 - Liquids with chromium (VI) > 500 mg/l
RCRA Code:	D022
Meth Code:	H141 - Storage, Bulking, And/Or Transfer Off Site--No Treatment/Reovery (H010-H129) Or (H131-H135)
Quantity Tons:	0.102
Waste Quantity:	204
Quantity Unit:	P
Additional Code 1:	D010
Additional Code 2:	D008
Additional Code 3:	D007
Additional Code 4:	D004
Additional Code 5:	Not reported

Shipment Date:	20121213
Creation Date:	Not reported
Receipt Date:	Not reported
Manifest ID:	009275555JJK
Trans EPA ID:	CAR000210617
Trans Name:	21ST CENTURY ENVIRONMENTAL MANAGEMENT OF CALIFORNIA LP
Trans 2 EPA ID:	CAD982523433
Trans 2 Name:	DILLARD ENVIRON SERV
TSDF EPA ID:	NVD980895338
Trans Name:	21ST CENTURY ENVIRONMENTAL OF NEVADA LLC
TSDF Alt EPA ID:	Not reported
TSDF Alt Name:	Not reported
Waste Code Description:	141 - Off-specification, aged, or surplus inorganics
RCRA Code:	Not reported
Meth Code:	H141 - Storage, Bulking, And/Or Transfer Off Site--No Treatment/Reovery (H010-H129) Or (H131-H135)
Quantity Tons:	0.004
Waste Quantity:	8
Quantity Unit:	P
Additional Code 1:	Not reported
Additional Code 2:	Not reported
Additional Code 3:	Not reported
Additional Code 4:	Not reported
Additional Code 5:	Not reported

Shipment Date:	20121213
Creation Date:	Not reported
Receipt Date:	Not reported
Manifest ID:	009275555JJK
Trans EPA ID:	CAR000210617
Trans Name:	21ST CENTURY ENVIRONMENTAL MANAGEMENT OF CALIFORNIA LP
Trans 2 EPA ID:	CAD982523433

Map ID
Direction
Distance
Elevation Site

MAP FINDINGS

Database(s) EDR ID Number EPA ID Number

LAWRENCE BERKELEY NATIONAL LABORATORY (Continued) **S112836515**

Trans 2 Name:	DILLARD ENVIRON SERV
TSDF EPA ID:	NVD980895338
Trans Name:	21ST CENTURY ENVIRONMENTAL OF NEVADA LLC
TSDF Alt EPA ID:	Not reported
TSDF Alt Name:	Not reported
Waste Code Description:	726 - Liquids with nickel > 134 mg/l
RCRA Code:	Not reported
Meth Code:	H141 - Storage, Bulking, And/Or Transfer Off Site--No Treatment/Reovery (H010-H129) Or (H131-H135)
Quantity Tons:	0.0685
Waste Quantity:	137
Quantity Unit:	P
Additional Code 1:	Not reported
Additional Code 2:	Not reported
Additional Code 3:	Not reported
Additional Code 4:	Not reported
Additional Code 5:	Not reported
Shipment Date:	20121213
Creation Date:	Not reported
Receipt Date:	Not reported
Manifest ID:	009275555JJK
Trans EPA ID:	CAR000210617
Trans Name:	21ST CENTURY ENVIRONMENTAL MANAGEMENT OF CALIFORNIA LP
Trans 2 EPA ID:	CAD982523433
Trans 2 Name:	DILLARD ENVIRON SERV
TSDF EPA ID:	NVD980895338
Trans Name:	21ST CENTURY ENVIRONMENTAL OF NEVADA LLC
TSDF Alt EPA ID:	Not reported
TSDF Alt Name:	Not reported
Waste Code Description:	141 - Off-specification, aged, or surplus inorganics
RCRA Code:	Not reported
Meth Code:	H141 - Storage, Bulking, And/Or Transfer Off Site--No Treatment/Reovery (H010-H129) Or (H131-H135)
Quantity Tons:	0.0035
Waste Quantity:	7
Quantity Unit:	P
Additional Code 1:	Not reported
Additional Code 2:	Not reported
Additional Code 3:	Not reported
Additional Code 4:	Not reported
Additional Code 5:	Not reported
Shipment Date:	20121213
Creation Date:	Not reported
Receipt Date:	Not reported
Manifest ID:	009275555JJK
Trans EPA ID:	CAR000210617
Trans Name:	21ST CENTURY ENVIRONMENTAL MANAGEMENT OF CALIFORNIA LP
Trans 2 EPA ID:	CAD982523433
Trans 2 Name:	DILLARD ENVIRON SERV
TSDF EPA ID:	NVD980895338
Trans Name:	21ST CENTURY ENVIRONMENTAL OF NEVADA LLC
TSDF Alt EPA ID:	Not reported
TSDF Alt Name:	Not reported
Waste Code Description:	726 - Liquids with nickel > 134 mg/l
RCRA Code:	Not reported

Map ID
Direction
Distance
Elevation | Site | MAP FINDINGS | Database(s) | EDR ID Number EPA ID Number

LAWRENCE BERKELEY NATIONAL LABORATORY (Continued) **S112836515**

Meth Code:	H141 - Storage, Bulking, And/Or Transfer Off Site--No Treatment/Reovery (H010-H129) Or (H131-H135)
Quantity Tons:	0.116
Waste Quantity:	232
Quantity Unit:	P
Additional Code 1:	Not reported
Additional Code 2:	Not reported
Additional Code 3:	Not reported
Additional Code 4:	Not reported
Additional Code 5:	Not reported
Shipment Date:	20121213
Creation Date:	Not reported
Receipt Date:	Not reported
Manifest ID:	009275555JJK
Trans EPA ID:	CAR000210617
Trans Name:	21ST CENTURY ENVIRONMENTAL MANAGEMENT OF CALIFORNIA LP
Trans 2 EPA ID:	CAD982523433
Trans 2 Name:	DILLARD ENVIRON SERV
TSDF EPA ID:	NVD980895338
Trans Name:	21ST CENTURY ENVIRONMENTAL OF NEVADA LLC
TSDF Alt EPA ID:	Not reported
TSDF Alt Name:	Not reported
Waste Code Description:	141 - Off-specification, aged, or surplus inorganics
RCRA Code:	Not reported
Meth Code:	H141 - Storage, Bulking, And/Or Transfer Off Site--No Treatment/Reovery (H010-H129) Or (H131-H135)
Quantity Tons:	0.026
Waste Quantity:	52
Quantity Unit:	P
Additional Code 1:	Not reported
Additional Code 2:	Not reported
Additional Code 3:	Not reported
Additional Code 4:	Not reported
Additional Code 5:	Not reported
Shipment Date:	20121213
Creation Date:	Not reported
Receipt Date:	Not reported
Manifest ID:	009275555JJK
Trans EPA ID:	CAR000210617
Trans Name:	21ST CENTURY ENVIRONMENTAL MANAGEMENT OF CALIFORNIA LP
Trans 2 EPA ID:	CAD982523433
Trans 2 Name:	DILLARD ENVIRON SERV
TSDF EPA ID:	NVD980895338
Trans Name:	21ST CENTURY ENVIRONMENTAL OF NEVADA LLC
TSDF Alt EPA ID:	Not reported
TSDF Alt Name:	Not reported
Waste Code Description:	221 - Waste oil and mixed oil
RCRA Code:	Not reported
Meth Code:	H141 - Storage, Bulking, And/Or Transfer Off Site--No Treatment/Reovery (H010-H129) Or (H131-H135)
Quantity Tons:	0.006
Waste Quantity:	12
Quantity Unit:	P
Additional Code 1:	Not reported
Additional Code 2:	Not reported

Map ID
Direction
Distance
Elevation | Site | MAP FINDINGS | Database(s) | EDR ID Number / EPA ID Number

LAWRENCE BERKELEY NATIONAL LABORATORY (Continued) **S112836515**

Additional Code 3:	Not reported
Additional Code 4:	Not reported
Additional Code 5:	Not reported
Shipment Date:	20121213
Creation Date:	Not reported
Receipt Date:	Not reported
Manifest ID:	009275561JJK
Trans EPA ID:	CAR000210617
Trans Name:	21ST CENTURY ENVIRONMENTAL MANAGEMENT OF CALIFORNIA LP
Trans 2 EPA ID:	CAD982523433
Trans 2 Name:	DILLARD ENVIRON SERV
TSDF EPA ID:	NVD980895338
Trans Name:	21ST CENTURY ENVIRONMENTAL OF NEVADA LLC
TSDF Alt EPA ID:	Not reported
TSDF Alt Name:	Not reported
Waste Code Description:	151 - Asbestos-containing waste
RCRA Code:	D008
Meth Code:	H141 - Storage, Bulking, And/Or Transfer Off Site--No Treatment/Reovery (H010-H129) Or (H131-H135)
Quantity Tons:	0.08
Waste Quantity:	160
Quantity Unit:	P
Additional Code 1:	Not reported
Additional Code 2:	Not reported
Additional Code 3:	Not reported
Additional Code 4:	Not reported
Additional Code 5:	Not reported
Shipment Date:	20121213
Creation Date:	Not reported
Receipt Date:	Not reported
Manifest ID:	009275561JJK
Trans EPA ID:	CAR000210617
Trans Name:	21ST CENTURY ENVIRONMENTAL MANAGEMENT OF CALIFORNIA LP
Trans 2 EPA ID:	CAD982523433
Trans 2 Name:	DILLARD ENVIRON SERV
TSDF EPA ID:	NVD980895338
Trans Name:	21ST CENTURY ENVIRONMENTAL OF NEVADA LLC
TSDF Alt EPA ID:	Not reported
TSDF Alt Name:	Not reported
Waste Code Description:	181 - Other inorganic solid waste Organics
RCRA Code:	D038
Meth Code:	H141 - Storage, Bulking, And/Or Transfer Off Site--No Treatment/Reovery (H010-H129) Or (H131-H135)
Quantity Tons:	0.002
Waste Quantity:	4
Quantity Unit:	P
Additional Code 1:	D011
Additional Code 2:	D010
Additional Code 3:	D009
Additional Code 4:	D008
Additional Code 5:	Not reported
Shipment Date:	20121213
Creation Date:	Not reported
Receipt Date:	Not reported

Map ID
Direction
Distance
Elevation Site

MAP FINDINGS

Database(s) EDR ID Number EPA ID Number

LAWRENCE BERKELEY NATIONAL LABORATORY (Continued) **S112836515**

Manifest ID:	009275561JJK
Trans EPA ID:	CAR000210617
Trans Name:	21ST CENTURY ENVIRONMENTAL MANAGEMENT OF CALIFORNIA LP
Trans 2 EPA ID:	CAD982523433
Trans 2 Name:	DILLARD ENVIRON SERV
TSDF EPA ID:	NVD980895338
Trans Name:	21ST CENTURY ENVIRONMENTAL OF NEVADA LLC
TSDF Alt EPA ID:	Not reported
TSDF Alt Name:	Not reported
Waste Code Description:	352 - Other organic solids
RCRA Code:	D010
Meth Code:	H141 - Storage, Bulking, And/Or Transfer Off Site--No Treatment/Reovery (H010-H129) Or (H131-H135)
Quantity Tons:	0.05
Waste Quantity:	100
Quantity Unit:	P
Additional Code 1:	D008
Additional Code 2:	D006
Additional Code 3:	D005
Additional Code 4:	D004
Additional Code 5:	Not reported

HWTS:

Name:	LAWRENCE BERKELEY NATIONAL LABORATORY
Address:	1 CYCLOTRON RD
Address 2:	Not reported
City,State,Zip:	BERKELEY, CA 94720
EPA ID:	CA4890008986
Inactive Date:	Not reported
Create Date:	07/23/1982
Last Act Date:	Not reported
Mailing Name:	Not reported
Mailing Address:	ONE CYCLOTRON RD #85B-0198
Mailing Address 2:	Not reported
Mailing City,State,Zip:	BERKELEY, CA 947208272
Owner Name:	US DEPT OF ENERGY BERKELEY
Owner Address:	1 CYCLOTRON RD MS 90-1023
Owner Address 2:	Not reported
Owner City,State,Zip:	BERKELEY, CA 947200000
Owner Phone:	Not reported
Owner Fax:	Not reported
Contact Name:	NANCY ROTHERMICH
Contact Address:	1 CYCLOTRON RD M/S 85B
Contact Address 2:	Not reported
City,State,Zip:	BERKELEY, CA 947200000
Contact Phone:	Not reported
Contact Fax:	Not reported
Facility Status:	Active
Facility Type:	PERMANENT
Category:	FEDERAL
Latitude:	37.877193
Longitude:	-122.247834

NAICS:

EPA ID:	CA4890008986
Create Date:	2002-03-14 16:36:26.000
NAICS Code:	54172

Map ID
Direction
Distance
Elevation | Site | MAP FINDINGS | Database(s) | EDR ID Number / EPA ID Number

LAWRENCE BERKELEY NATIONAL LABORATORY (Continued) **S112836515**

NAICS Description:	Research and Development in the Social Sciences and Humanities
Issued EPA ID Date:	1982-07-23 00:00:00
Inactive Date:	Not reported
Facility Name:	LAWRENCE BERKELEY NATIONAL LABORATORY
Facility Address:	1 CYCLOTRON RD
Facility Address 2:	Not reported
Facility City:	BERKELEY
Facility County:	Not reported
Facility State:	CA
Facility Zip:	947200000

Count: 3 records.

ORPHAN SUMMARY

City	EDR ID	Site Name	Site Address	Zip	Database(s)
BERKELEY	S129213632	BERKELEY SANTA FE TRACKBED TO PARK	BLAKE TO WARD ALONG ACTON STRE	94702	ENVIROSTOR, VCP
BERKELEY	S106610907	CALTRANS	UNKNOWN 6TH & GROVE & JEFFERSO	94704	LUST
BERKELEY	S103441884	SOUTHERN PACIFIC	UNKNOWN DELAWARE & VIRGINIA	94704	LUST, WMUDS/SWAT, Cortese, HIST CORTESE

GOVERNMENT RECORDS SEARCHED / DATA CURRENCY TRACKING

To maintain currency of the following federal and state databases, EDR contacts the appropriate governmental agency on a monthly or quarterly basis, as required.

Number of Days to Update: Provides confirmation that EDR is reporting records that have been updated within 90 days from the date the government agency made the information available to the public.

STANDARD ENVIRONMENTAL RECORDS

Lists of Federal NPL (Superfund) sites

NPL: National Priority List

National Priorities List (Superfund). The NPL is a subset of CERCLIS and identifies over 1,200 sites for priority cleanup under the Superfund Program. NPL sites may encompass relatively large areas. As such, EDR provides polygon coverage for over 1,000 NPL site boundaries produced by EPA's Environmental Photographic Interpretation Center (EPIC) and regional EPA offices.

Date of Government Version: 06/22/2023
Date Data Arrived at EDR: 07/06/2023
Date Made Active in Reports: 07/24/2023
Number of Days to Update: 18

Source: EPA
Telephone: N/A
Last EDR Contact: 09/01/2023
Next Scheduled EDR Contact: 10/09/2023
Data Release Frequency: Quarterly

NPL Site Boundaries

Sources:

EPA's Environmental Photographic Interpretation Center (EPIC)
Telephone: 202-564-7333

EPA Region 1
Telephone 617-918-1143

EPA Region 6
Telephone: 214-655-6659

EPA Region 3
Telephone 215-814-5418

EPA Region 7
Telephone: 913-551-7247

EPA Region 4
Telephone 404-562-8033

EPA Region 8
Telephone: 303-312-6774

EPA Region 5
Telephone 312-886-6686

EPA Region 9
Telephone: 415-947-4246

EPA Region 10
Telephone 206-553-8665

Proposed NPL: Proposed National Priority List Sites

A site that has been proposed for listing on the National Priorities List through the issuance of a proposed rule in the Federal Register. EPA then accepts public comments on the site, responds to the comments, and places on the NPL those sites that continue to meet the requirements for listing.

Date of Government Version: 06/22/2023
Date Data Arrived at EDR: 07/06/2023
Date Made Active in Reports: 07/24/2023
Number of Days to Update: 18

Source: EPA
Telephone: N/A
Last EDR Contact: 09/01/2023
Next Scheduled EDR Contact: 10/09/2023
Data Release Frequency: Quarterly

NPL LIENS: Federal Superfund Liens

Federal Superfund Liens. Under the authority granted the USEPA by CERCLA of 1980, the USEPA has the authority to file liens against real property in order to recover remedial action expenditures or when the property owner received notification of potential liability. USEPA compiles a listing of filed notices of Superfund Liens.

GOVERNMENT RECORDS SEARCHED / DATA CURRENCY TRACKING

Date of Government Version: 10/15/1991
Date Data Arrived at EDR: 02/02/1994
Date Made Active in Reports: 03/30/1994
Number of Days to Update: 56

Source: EPA
Telephone: 202-564-4267
Last EDR Contact: 08/15/2011
Next Scheduled EDR Contact: 11/28/2011
Data Release Frequency: No Update Planned

Lists of Federal Delisted NPL sites

Delisted NPL: National Priority List Deletions

The National Oil and Hazardous Substances Pollution Contingency Plan (NCP) establishes the criteria that the EPA uses to delete sites from the NPL. In accordance with 40 CFR 300.425.(e), sites may be deleted from the NPL where no further response is appropriate.

Date of Government Version: 06/22/2023
Date Data Arrived at EDR: 07/06/2023
Date Made Active in Reports: 07/24/2023
Number of Days to Update: 18

Source: EPA
Telephone: N/A
Last EDR Contact: 09/01/2023
Next Scheduled EDR Contact: 10/09/2023
Data Release Frequency: Quarterly

Lists of Federal sites subject to CERCLA removals and CERCLA orders

FEDERAL FACILITY: Federal Facility Site Information listing

A listing of National Priority List (NPL) and Base Realignment and Closure (BRAC) sites found in the Comprehensive Environmental Response, Compensation and Liability Information System (CERCLIS) Database where EPA Federal Facilities Restoration and Reuse Office is involved in cleanup activities.

Date of Government Version: 03/26/2023
Date Data Arrived at EDR: 03/28/2023
Date Made Active in Reports: 05/30/2023
Number of Days to Update: 63

Source: Environmental Protection Agency
Telephone: 703-603-8704
Last EDR Contact: 06/23/2023
Next Scheduled EDR Contact: 10/09/2023
Data Release Frequency: Varies

SEMS: Superfund Enterprise Management System

SEMS (Superfund Enterprise Management System) tracks hazardous waste sites, potentially hazardous waste sites, and remedial activities performed in support of EPA's Superfund Program across the United States. The list was formerly know as CERCLIS, renamed to SEMS by the EPA in 2015. The list contains data on potentially hazardous waste sites that have been reported to the USEPA by states, municipalities, private companies and private persons, pursuant to Section 103 of the Comprehensive Environmental Response, Compensation, and Liability Act (CERCLA). This dataset also contains sites which are either proposed to or on the National Priorities List (NPL) and the sites which are in the screening and assessment phase for possible inclusion on the NPL.

Date of Government Version: 06/22/2023
Date Data Arrived at EDR: 07/06/2023
Date Made Active in Reports: 07/24/2023
Number of Days to Update: 18

Source: EPA
Telephone: 800-424-9346
Last EDR Contact: 09/01/2023
Next Scheduled EDR Contact: 10/23/2023
Data Release Frequency: Quarterly

Lists of Federal CERCLA sites with NFRAP

SEMS-ARCHIVE: Superfund Enterprise Management System Archive

GOVERNMENT RECORDS SEARCHED / DATA CURRENCY TRACKING

SEMS-ARCHIVE (Superfund Enterprise Management System Archive) tracks sites that have no further interest under the Federal Superfund Program based on available information. The list was formerly known as the CERCLIS-NFRAP, renamed to SEMS ARCHIVE by the EPA in 2015. EPA may perform a minimal level of assessment work at a site while it is archived if site conditions change and/or new information becomes available. Archived sites have been removed and archived from the inventory of SEMS sites. Archived status indicates that, to the best of EPA's knowledge, assessment at a site has been completed and that EPA has determined no further steps will be taken to list the site on the National Priorities List (NPL), unless information indicates this decision was not appropriate or other considerations require a recommendation for listing at a later time. The decision does not necessarily mean that there is no hazard associated with a given site; it only means that. based upon available information, the location is not judged to be potential NPL site.

Date of Government Version: 06/22/2023
Date Data Arrived at EDR: 07/06/2023
Date Made Active in Reports: 07/24/2023
Number of Days to Update: 18

Source: EPA
Telephone: 800-424-9346
Last EDR Contact: 09/01/2023
Next Scheduled EDR Contact: 10/23/2023
Data Release Frequency: Quarterly

Lists of Federal RCRA facilities undergoing Corrective Action

CORRACTS: Corrective Action Report

CORRACTS identifies hazardous waste handlers with RCRA corrective action activity.

Date of Government Version: 07/24/2023
Date Data Arrived at EDR: 07/31/2023
Date Made Active in Reports: 08/14/2023
Number of Days to Update: 14

Source: EPA
Telephone: 800-424-9346
Last EDR Contact: 07/31/2023
Next Scheduled EDR Contact: 10/02/2023
Data Release Frequency: Quarterly

Lists of Federal RCRA TSD facilities

RCRA-TSDF: RCRA - Treatment, Storage and Disposal

RCRAInfo is EPA's comprehensive information system, providing access to data supporting the Resource Conservation and Recovery Act (RCRA) of 1976 and the Hazardous and Solid Waste Amendments (HSWA) of 1984. The database includes selective information on sites which generate, transport, store, treat and/or dispose of hazardous waste as defined by the Resource Conservation and Recovery Act (RCRA). Transporters are individuals or entities that move hazardous waste from the generator offsite to a facility that can recycle, treat, store, or dispose of the waste. TSDFs treat, store, or dispose of the waste.

Date of Government Version: 07/24/2023
Date Data Arrived at EDR: 07/31/2023
Date Made Active in Reports: 08/14/2023
Number of Days to Update: 14

Source: Environmental Protection Agency
Telephone: (415) 495-8895
Last EDR Contact: 07/31/2023
Next Scheduled EDR Contact: 10/02/2023
Data Release Frequency: Quarterly

Lists of Federal RCRA generators

RCRA-LQG: RCRA - Large Quantity Generators

RCRAInfo is EPA's comprehensive information system, providing access to data supporting the Resource Conservation and Recovery Act (RCRA) of 1976 and the Hazardous and Solid Waste Amendments (HSWA) of 1984. The database includes selective information on sites which generate, transport, store, treat and/or dispose of hazardous waste as defined by the Resource Conservation and Recovery Act (RCRA). Large quantity generators (LQGs) generate over 1,000 kilograms (kg) of hazardous waste, or over 1 kg of acutely hazardous waste per month.

Date of Government Version: 07/24/2023
Date Data Arrived at EDR: 07/31/2023
Date Made Active in Reports: 08/14/2023
Number of Days to Update: 14

Source: Environmental Protection Agency
Telephone: (415) 495-8895
Last EDR Contact: 07/31/2023
Next Scheduled EDR Contact: 10/02/2023
Data Release Frequency: Quarterly

GOVERNMENT RECORDS SEARCHED / DATA CURRENCY TRACKING

RCRA-SQG: RCRA - Small Quantity Generators

RCRAInfo is EPA's comprehensive information system, providing access to data supporting the Resource Conservation and Recovery Act (RCRA) of 1976 and the Hazardous and Solid Waste Amendments (HSWA) of 1984. The database includes selective information on sites which generate, transport, store, treat and/or dispose of hazardous waste as defined by the Resource Conservation and Recovery Act (RCRA). Small quantity generators (SQGs) generate between 100 kg and 1,000 kg of hazardous waste per month.

Date of Government Version: 07/24/2023
Date Data Arrived at EDR: 07/31/2023
Date Made Active in Reports: 08/14/2023
Number of Days to Update: 14

Source: Environmental Protection Agency
Telephone: (415) 495-8895
Last EDR Contact: 07/31/2023
Next Scheduled EDR Contact: 10/02/2023
Data Release Frequency: Quarterly

RCRA-VSQG: RCRA - Very Small Quantity Generators (Formerly Conditionally Exempt Small Quantity Generators)

RCRAInfo is EPA's comprehensive information system, providing access to data supporting the Resource Conservation and Recovery Act (RCRA) of 1976 and the Hazardous and Solid Waste Amendments (HSWA) of 1984. The database includes selective information on sites which generate, transport, store, treat and/or dispose of hazardous waste as defined by the Resource Conservation and Recovery Act (RCRA). Very small quantity generators (VSQGs) generate less than 100 kg of hazardous waste, or less than 1 kg of acutely hazardous waste per month.

Date of Government Version: 07/24/2023
Date Data Arrived at EDR: 07/31/2023
Date Made Active in Reports: 08/14/2023
Number of Days to Update: 14

Source: Environmental Protection Agency
Telephone: (415) 495-8895
Last EDR Contact: 07/31/2023
Next Scheduled EDR Contact: 10/02/2023
Data Release Frequency: Quarterly

Federal institutional controls / engineering controls registries

LUCIS: Land Use Control Information System

LUCIS contains records of land use control information pertaining to the former Navy Base Realignment and Closure properties.

Date of Government Version: 05/25/2023
Date Data Arrived at EDR: 05/31/2023
Date Made Active in Reports: 07/24/2023
Number of Days to Update: 54

Source: Department of the Navy
Telephone: 843-820-7326
Last EDR Contact: 08/02/2023
Next Scheduled EDR Contact: 11/20/2023
Data Release Frequency: Varies

US ENG CONTROLS: Engineering Controls Sites List

A listing of sites with engineering controls in place. Engineering controls include various forms of caps, building foundations, liners, and treatment methods to create pathway elimination for regulated substances to enter environmental media or effect human health.

Date of Government Version: 05/22/2023
Date Data Arrived at EDR: 05/23/2023
Date Made Active in Reports: 07/24/2023
Number of Days to Update: 62

Source: Environmental Protection Agency
Telephone: 703-603-0695
Last EDR Contact: 08/21/2023
Next Scheduled EDR Contact: 12/04/2023
Data Release Frequency: Varies

US INST CONTROLS: Institutional Controls Sites List

A listing of sites with institutional controls in place. Institutional controls include administrative measures, such as groundwater use restrictions, construction restrictions, property use restrictions, and post remediation care requirements intended to prevent exposure to contaminants remaining on site. Deed restrictions are generally required as part of the institutional controls.

Date of Government Version: 05/22/2023
Date Data Arrived at EDR: 05/23/2023
Date Made Active in Reports: 07/24/2023
Number of Days to Update: 62

Source: Environmental Protection Agency
Telephone: 703-603-0695
Last EDR Contact: 08/21/2023
Next Scheduled EDR Contact: 12/04/2023
Data Release Frequency: Varies

GOVERNMENT RECORDS SEARCHED / DATA CURRENCY TRACKING

Federal ERNS list

ERNS: Emergency Response Notification System

Emergency Response Notification System. ERNS records and stores information on reported releases of oil and hazardous substances.

Date of Government Version: 06/12/2023
Date Data Arrived at EDR: 06/20/2023
Date Made Active in Reports: 08/14/2023
Number of Days to Update: 55

Source: National Response Center, United States Coast Guard
Telephone: 202-267-2180
Last EDR Contact: 06/20/2023
Next Scheduled EDR Contact: 10/02/2023
Data Release Frequency: Quarterly

Lists of state- and tribal (Superfund) equivalent sites

RESPONSE: State Response Sites

Identifies confirmed release sites where DTSC is involved in remediation, either in a lead or oversight capacity. These confirmed release sites are generally high-priority and high potential risk.

Date of Government Version: 04/24/2023
Date Data Arrived at EDR: 04/25/2023
Date Made Active in Reports: 07/13/2023
Number of Days to Update: 79

Source: Department of Toxic Substances Control
Telephone: 916-323-3400
Last EDR Contact: 07/25/2023
Next Scheduled EDR Contact: 11/06/2023
Data Release Frequency: Quarterly

Lists of state- and tribal hazardous waste facilities

ENVIROSTOR: EnviroStor Database

The Department of Toxic Substances Control's (DTSC's) Site Mitigation and Brownfields Reuse Program's (SMBRP's) EnviroStor database identifes sites that have known contamination or sites for which there may be reasons to investigate further. The database includes the following site types: Federal Superfund sites (National Priorities List (NPL)); State Response, including Military Facilities and State Superfund; Voluntary Cleanup; and School sites. EnviroStor provides similar information to the information that was available in CalSites, and provides additional site information, including, but not limited to, identification of formerly-contaminated properties that have been released for reuse, properties where environmental deed restrictions have been recorded to prevent inappropriate land uses, and risk characterization information that is used to assess potential impacts to public health and the environment at contaminated sites.

Date of Government Version: 04/24/2023
Date Data Arrived at EDR: 04/25/2023
Date Made Active in Reports: 07/13/2023
Number of Days to Update: 79

Source: Department of Toxic Substances Control
Telephone: 916-323-3400
Last EDR Contact: 07/25/2023
Next Scheduled EDR Contact: 11/06/2023
Data Release Frequency: Quarterly

Lists of state and tribal landfills and solid waste disposal facilities

SWF/LF (SWIS): Solid Waste Information System

Active, Closed and Inactive Landfills. SWF/LF records typically contain an inve ntory of solid waste disposal facilities or landfills. These may be active or i nactive facilities or open dumps that failed to meet RCRA Section 4004 criteria for solid waste landfills or disposal sites.

Date of Government Version: 05/08/2023
Date Data Arrived at EDR: 05/08/2023
Date Made Active in Reports: 07/31/2023
Number of Days to Update: 84

Source: Department of Resources Recycling and Recovery
Telephone: 916-341-6320
Last EDR Contact: 08/08/2023
Next Scheduled EDR Contact: 11/20/2023
Data Release Frequency: Quarterly

Lists of state and tribal leaking storage tanks

GOVERNMENT RECORDS SEARCHED / DATA CURRENCY TRACKING

LUST REG 4: Underground Storage Tank Leak List

Los Angeles, Ventura counties. For more current information, please refer to the State Water Resources Control Board's LUST database.

Date of Government Version: 09/07/2004
Date Data Arrived at EDR: 09/07/2004
Date Made Active in Reports: 10/12/2004
Number of Days to Update: 35

Source: California Regional Water Quality Control Board Los Angeles Region (4)
Telephone: 213-576-6710
Last EDR Contact: 09/06/2011
Next Scheduled EDR Contact: 12/19/2011
Data Release Frequency: No Update Planned

LUST REG 2: Fuel Leak List

Leaking Underground Storage Tank locations. Alameda, Contra Costa, Marin, Napa, San Francisco, San Mateo, Santa Clara, Solano, Sonoma counties.

Date of Government Version: 09/30/2004
Date Data Arrived at EDR: 10/20/2004
Date Made Active in Reports: 11/19/2004
Number of Days to Update: 30

Source: California Regional Water Quality Control Board San Francisco Bay Region (2)
Telephone: 510-622-2433
Last EDR Contact: 09/19/2011
Next Scheduled EDR Contact: 01/02/2012
Data Release Frequency: No Update Planned

LUST REG 6L: Leaking Underground Storage Tank Case Listing

For more current information, please refer to the State Water Resources Control Board's LUST database.

Date of Government Version: 09/09/2003
Date Data Arrived at EDR: 09/10/2003
Date Made Active in Reports: 10/07/2003
Number of Days to Update: 27

Source: California Regional Water Quality Control Board Lahontan Region (6)
Telephone: 530-542-5572
Last EDR Contact: 09/12/2011
Next Scheduled EDR Contact: 12/26/2011
Data Release Frequency: No Update Planned

LUST: Leaking Underground Fuel Tank Report (GEOTRACKER)

Leaking Underground Storage Tank (LUST) Sites included in GeoTracker. GeoTracker is the Water Boards data management system for sites that impact, or have the potential to impact, water quality in California, with emphasis on groundwater.

Date of Government Version: 06/05/2023
Date Data Arrived at EDR: 06/05/2023
Date Made Active in Reports: 08/28/2023
Number of Days to Update: 84

Source: State Water Resources Control Board
Telephone: see region list
Last EDR Contact: 09/06/2023
Next Scheduled EDR Contact: 12/18/2023
Data Release Frequency: Quarterly

LUST REG 9: Leaking Underground Storage Tank Report

Orange, Riverside, San Diego counties. For more current information, please refer to the State Water Resources Control Board's LUST database.

Date of Government Version: 03/01/2001
Date Data Arrived at EDR: 04/23/2001
Date Made Active in Reports: 05/21/2001
Number of Days to Update: 28

Source: California Regional Water Quality Control Board San Diego Region (9)
Telephone: 858-637-5595
Last EDR Contact: 09/26/2011
Next Scheduled EDR Contact: 01/09/2012
Data Release Frequency: No Update Planned

LUST REG 6V: Leaking Underground Storage Tank Case Listing

Leaking Underground Storage Tank locations. Inyo, Kern, Los Angeles, Mono, San Bernardino counties.

Date of Government Version: 06/07/2005
Date Data Arrived at EDR: 06/07/2005
Date Made Active in Reports: 06/29/2005
Number of Days to Update: 22

Source: California Regional Water Quality Control Board Victorville Branch Office (6)
Telephone: 760-241-7365
Last EDR Contact: 09/12/2011
Next Scheduled EDR Contact: 12/26/2011
Data Release Frequency: No Update Planned

LUST REG 1: Active Toxic Site Investigation

Del Norte, Humboldt, Lake, Mendocino, Modoc, Siskiyou, Sonoma, Trinity counties. For more current information, please refer to the State Water Resources Control Board's LUST database.

GOVERNMENT RECORDS SEARCHED / DATA CURRENCY TRACKING

Date of Government Version: 02/01/2001
Date Data Arrived at EDR: 02/28/2001
Date Made Active in Reports: 03/29/2001
Number of Days to Update: 29

Source: California Regional Water Quality Control Board North Coast (1)
Telephone: 707-570-3769
Last EDR Contact: 08/01/2011
Next Scheduled EDR Contact: 11/14/2011
Data Release Frequency: No Update Planned

LUST REG 5: Leaking Underground Storage Tank Database

Leaking Underground Storage Tank locations. Alameda, Alpine, Amador, Butte, Colusa, Contra Costa, Calveras, El Dorado, Fresno, Glenn, Kern, Kings, Lake, Lassen, Madera, Mariposa, Merced, Modoc, Napa, Nevada, Placer, Plumas, Sacramento, San Joaquin, Shasta, Solano, Stanislaus, Sutter, Tehama, Tulare, Tuolumne, Yolo, Yuba counties.

Date of Government Version: 07/01/2008
Date Data Arrived at EDR: 07/22/2008
Date Made Active in Reports: 07/31/2008
Number of Days to Update: 9

Source: California Regional Water Quality Control Board Central Valley Region (5)
Telephone: 916-464-4834
Last EDR Contact: 07/01/2011
Next Scheduled EDR Contact: 10/17/2011
Data Release Frequency: No Update Planned

LUST REG 7: Leaking Underground Storage Tank Case Listing

Leaking Underground Storage Tank locations. Imperial, Riverside, San Diego, Santa Barbara counties.

Date of Government Version: 02/26/2004
Date Data Arrived at EDR: 02/26/2004
Date Made Active in Reports: 03/24/2004
Number of Days to Update: 27

Source: California Regional Water Quality Control Board Colorado River Basin Region (7)
Telephone: 760-776-8943
Last EDR Contact: 08/01/2011
Next Scheduled EDR Contact: 11/14/2011
Data Release Frequency: No Update Planned

LUST REG 8: Leaking Underground Storage Tanks

California Regional Water Quality Control Board Santa Ana Region (8). For more current information, please refer to the State Water Resources Control Board's LUST database.

Date of Government Version: 02/14/2005
Date Data Arrived at EDR: 02/15/2005
Date Made Active in Reports: 03/28/2005
Number of Days to Update: 41

Source: California Regional Water Quality Control Board Santa Ana Region (8)
Telephone: 909-782-4496
Last EDR Contact: 08/15/2011
Next Scheduled EDR Contact: 11/28/2011
Data Release Frequency: No Update Planned

LUST REG 3: Leaking Underground Storage Tank Database

Leaking Underground Storage Tank locations. Monterey, San Benito, San Luis Obispo, Santa Barbara, Santa Cruz counties.

Date of Government Version: 05/19/2003
Date Data Arrived at EDR: 05/19/2003
Date Made Active in Reports: 06/02/2003
Number of Days to Update: 14

Source: California Regional Water Quality Control Board Central Coast Region (3)
Telephone: 805-542-4786
Last EDR Contact: 07/18/2011
Next Scheduled EDR Contact: 10/31/2011
Data Release Frequency: No Update Planned

INDIAN LUST R7: Leaking Underground Storage Tanks on Indian Land

LUSTs on Indian land in Iowa, Kansas, and Nebraska

Date of Government Version: 04/25/2023
Date Data Arrived at EDR: 05/09/2023
Date Made Active in Reports: 07/14/2023
Number of Days to Update: 66

Source: EPA Region 7
Telephone: 913-551-7003
Last EDR Contact: 07/17/2023
Next Scheduled EDR Contact: 10/30/2023
Data Release Frequency: Varies

INDIAN LUST R8: Leaking Underground Storage Tanks on Indian Land

LUSTs on Indian land in Colorado, Montana, North Dakota, South Dakota, Utah and Wyoming.

Date of Government Version: 04/19/2023
Date Data Arrived at EDR: 05/09/2023
Date Made Active in Reports: 07/14/2023
Number of Days to Update: 66

Source: EPA Region 8
Telephone: 303-312-6271
Last EDR Contact: 07/17/2023
Next Scheduled EDR Contact: 10/30/2023
Data Release Frequency: Varies

GOVERNMENT RECORDS SEARCHED / DATA CURRENCY TRACKING

INDIAN LUST R9: Leaking Underground Storage Tanks on Indian Land
LUSTs on Indian land in Arizona, California, New Mexico and Nevada

Date of Government Version: 04/19/2023
Date Data Arrived at EDR: 05/09/2023
Date Made Active in Reports: 07/14/2023
Number of Days to Update: 66
Source: Environmental Protection Agency
Telephone: 415-972-3372
Last EDR Contact: 07/17/2023
Next Scheduled EDR Contact: 10/30/2023
Data Release Frequency: Varies

INDIAN LUST R5: Leaking Underground Storage Tanks on Indian Land
Leaking underground storage tanks located on Indian Land in Michigan, Minnesota and Wisconsin.

Date of Government Version: 04/14/2023
Date Data Arrived at EDR: 05/09/2023
Date Made Active in Reports: 07/14/2023
Number of Days to Update: 66
Source: EPA, Region 5
Telephone: 312-886-7439
Last EDR Contact: 07/17/2023
Next Scheduled EDR Contact: 10/30/2023
Data Release Frequency: Varies

INDIAN LUST R4: Leaking Underground Storage Tanks on Indian Land
LUSTs on Indian land in Florida, Mississippi and North Carolina.

Date of Government Version: 04/20/2023
Date Data Arrived at EDR: 05/09/2023
Date Made Active in Reports: 07/14/2023
Number of Days to Update: 66
Source: EPA Region 4
Telephone: 404-562-8677
Last EDR Contact: 05/09/2023
Next Scheduled EDR Contact: 10/30/2023
Data Release Frequency: Varies

INDIAN LUST R1: Leaking Underground Storage Tanks on Indian Land
A listing of leaking underground storage tank locations on Indian Land.

Date of Government Version: 04/20/2023
Date Data Arrived at EDR: 05/09/2023
Date Made Active in Reports: 07/14/2023
Number of Days to Update: 66
Source: EPA Region 1
Telephone: 617-918-1313
Last EDR Contact: 07/17/2023
Next Scheduled EDR Contact: 10/30/2023
Data Release Frequency: Varies

INDIAN LUST R6: Leaking Underground Storage Tanks on Indian Land
LUSTs on Indian land in New Mexico and Oklahoma.

Date of Government Version: 04/26/2023
Date Data Arrived at EDR: 05/09/2023
Date Made Active in Reports: 07/14/2023
Number of Days to Update: 66
Source: EPA Region 6
Telephone: 214-665-6597
Last EDR Contact: 07/17/2023
Next Scheduled EDR Contact: 10/30/2023
Data Release Frequency: Varies

INDIAN LUST R10: Leaking Underground Storage Tanks on Indian Land
LUSTs on Indian land in Alaska, Idaho, Oregon and Washington.

Date of Government Version: 04/20/2023
Date Data Arrived at EDR: 05/09/2023
Date Made Active in Reports: 07/14/2023
Number of Days to Update: 66
Source: EPA Region 10
Telephone: 206-553-2857
Last EDR Contact: 07/17/2023
Next Scheduled EDR Contact: 10/30/2023
Data Release Frequency: Varies

CPS-SLIC: Statewide SLIC Cases (GEOTRACKER)
Cleanup Program Sites (CPS; also known as Site Cleanups [SC] and formerly known as Spills, Leaks, Investigations, and Cleanups [SLIC] sites) included in GeoTracker. GeoTracker is the Water Boards data management system for sites that impact, or have the potential to impact, water quality in California, with emphasis on groundwater.

Date of Government Version: 06/05/2023
Date Data Arrived at EDR: 06/05/2023
Date Made Active in Reports: 08/28/2023
Number of Days to Update: 84
Source: State Water Resources Control Board
Telephone: 866-480-1028
Last EDR Contact: 09/06/2023
Next Scheduled EDR Contact: 12/18/2023
Data Release Frequency: Varies

GOVERNMENT RECORDS SEARCHED / DATA CURRENCY TRACKING

SLIC REG 1: Active Toxic Site Investigations
The SLIC (Spills, Leaks, Investigations and Cleanup) program is designed to protect and restore water quality from spills, leaks, and similar discharges.

Date of Government Version: 04/03/2003
Date Data Arrived at EDR: 04/07/2003
Date Made Active in Reports: 04/25/2003
Number of Days to Update: 18

Source: California Regional Water Quality Control Board, North Coast Region (1)
Telephone: 707-576-2220
Last EDR Contact: 08/01/2011
Next Scheduled EDR Contact: 11/14/2011
Data Release Frequency: No Update Planned

SLIC REG 2: Spills, Leaks, Investigation & Cleanup Cost Recovery Listing
The SLIC (Spills, Leaks, Investigations and Cleanup) program is designed to protect and restore water quality from spills, leaks, and similar discharges.

Date of Government Version: 09/30/2004
Date Data Arrived at EDR: 10/20/2004
Date Made Active in Reports: 11/19/2004
Number of Days to Update: 30

Source: Regional Water Quality Control Board San Francisco Bay Region (2)
Telephone: 510-286-0457
Last EDR Contact: 09/19/2011
Next Scheduled EDR Contact: 01/02/2012
Data Release Frequency: No Update Planned

SLIC REG 3: Spills, Leaks, Investigation & Cleanup Cost Recovery Listing
The SLIC (Spills, Leaks, Investigations and Cleanup) program is designed to protect and restore water quality from spills, leaks, and similar discharges.

Date of Government Version: 05/18/2006
Date Data Arrived at EDR: 05/18/2006
Date Made Active in Reports: 06/15/2006
Number of Days to Update: 28

Source: California Regional Water Quality Control Board Central Coast Region (3)
Telephone: 805-549-3147
Last EDR Contact: 07/18/2011
Next Scheduled EDR Contact: 10/31/2011
Data Release Frequency: No Update Planned

SLIC REG 4: Spills, Leaks, Investigation & Cleanup Cost Recovery Listing
The SLIC (Spills, Leaks, Investigations and Cleanup) program is designed to protect and restore water quality from spills, leaks, and similar discharges.

Date of Government Version: 11/17/2004
Date Data Arrived at EDR: 11/18/2004
Date Made Active in Reports: 01/04/2005
Number of Days to Update: 47

Source: Region Water Quality Control Board Los Angeles Region (4)
Telephone: 213-576-6600
Last EDR Contact: 07/01/2011
Next Scheduled EDR Contact: 10/17/2011
Data Release Frequency: No Update Planned

SLIC REG 5: Spills, Leaks, Investigation & Cleanup Cost Recovery Listing
The SLIC (Spills, Leaks, Investigations and Cleanup) program is designed to protect and restore water quality from spills, leaks, and similar discharges.

Date of Government Version: 04/01/2005
Date Data Arrived at EDR: 04/05/2005
Date Made Active in Reports: 04/21/2005
Number of Days to Update: 16

Source: Regional Water Quality Control Board Central Valley Region (5)
Telephone: 916-464-3291
Last EDR Contact: 09/12/2011
Next Scheduled EDR Contact: 12/26/2011
Data Release Frequency: No Update Planned

SLIC REG 6V: Spills, Leaks, Investigation & Cleanup Cost Recovery Listing
The SLIC (Spills, Leaks, Investigations and Cleanup) program is designed to protect and restore water quality from spills, leaks, and similar discharges.

Date of Government Version: 05/24/2005
Date Data Arrived at EDR: 05/25/2005
Date Made Active in Reports: 06/16/2005
Number of Days to Update: 22

Source: Regional Water Quality Control Board, Victorville Branch
Telephone: 619-241-6583
Last EDR Contact: 08/15/2011
Next Scheduled EDR Contact: 11/28/2011
Data Release Frequency: No Update Planned

GOVERNMENT RECORDS SEARCHED / DATA CURRENCY TRACKING

SLIC REG 6L: SLIC Sites
The SLIC (Spills, Leaks, Investigations and Cleanup) program is designed to protect and restore water quality from spills, leaks, and similar discharges.

Date of Government Version: 09/07/2004
Date Data Arrived at EDR: 09/07/2004
Date Made Active in Reports: 10/12/2004
Number of Days to Update: 35
Source: California Regional Water Quality Control Board, Lahontan Region
Telephone: 530-542-5574
Last EDR Contact: 08/15/2011
Next Scheduled EDR Contact: 11/28/2011
Data Release Frequency: No Update Planned

SLIC REG 7: SLIC List
The SLIC (Spills, Leaks, Investigations and Cleanup) program is designed to protect and restore water quality from spills, leaks, and similar discharges.

Date of Government Version: 11/24/2004
Date Data Arrived at EDR: 11/29/2004
Date Made Active in Reports: 01/04/2005
Number of Days to Update: 36
Source: California Regional Quality Control Board, Colorado River Basin Region
Telephone: 760-346-7491
Last EDR Contact: 08/01/2011
Next Scheduled EDR Contact: 11/14/2011
Data Release Frequency: No Update Planned

SLIC REG 8: Spills, Leaks, Investigation & Cleanup Cost Recovery Listing
The SLIC (Spills, Leaks, Investigations and Cleanup) program is designed to protect and restore water quality from spills, leaks, and similar discharges.

Date of Government Version: 04/03/2008
Date Data Arrived at EDR: 04/03/2008
Date Made Active in Reports: 04/14/2008
Number of Days to Update: 11
Source: California Region Water Quality Control Board Santa Ana Region (8)
Telephone: 951-782-3298
Last EDR Contact: 09/12/2011
Next Scheduled EDR Contact: 12/26/2011
Data Release Frequency: No Update Planned

SLIC REG 9: Spills, Leaks, Investigation & Cleanup Cost Recovery Listing
The SLIC (Spills, Leaks, Investigations and Cleanup) program is designed to protect and restore water quality from spills, leaks, and similar discharges.

Date of Government Version: 09/10/2007
Date Data Arrived at EDR: 09/11/2007
Date Made Active in Reports: 09/28/2007
Number of Days to Update: 17
Source: California Regional Water Quality Control Board San Diego Region (9)
Telephone: 858-467-2980
Last EDR Contact: 08/08/2011
Next Scheduled EDR Contact: 11/21/2011
Data Release Frequency: No Update Planned

Lists of state and tribal registered storage tanks

FEMA UST: Underground Storage Tank Listing
A listing of all FEMA owned underground storage tanks.

Date of Government Version: 03/08/2023
Date Data Arrived at EDR: 03/09/2023
Date Made Active in Reports: 05/30/2023
Number of Days to Update: 82
Source: FEMA
Telephone: 202-646-5797
Last EDR Contact: 06/27/2023
Next Scheduled EDR Contact: 10/16/2023
Data Release Frequency: Varies

MILITARY UST SITES: Military UST Sites (GEOTRACKER)
Military ust sites

Date of Government Version: 06/05/2023
Date Data Arrived at EDR: 06/05/2023
Date Made Active in Reports: 08/28/2023
Number of Days to Update: 84
Source: State Water Resources Control Board
Telephone: 866-480-1028
Last EDR Contact: 09/06/2023
Next Scheduled EDR Contact: 12/18/2023
Data Release Frequency: Varies

GOVERNMENT RECORDS SEARCHED / DATA CURRENCY TRACKING

UST: Active UST Facilities

Active UST facilities gathered from the local regulatory agencies

Date of Government Version: 06/05/2023
Date Data Arrived at EDR: 06/05/2023
Date Made Active in Reports: 08/28/2023
Number of Days to Update: 84

Source: SWRCB
Telephone: 916-341-5851
Last EDR Contact: 09/06/2023
Next Scheduled EDR Contact: 12/18/2023
Data Release Frequency: Semi-Annually

UST CLOSURE: Proposed Closure of Underground Storage Tank (UST) Cases

UST cases that are being considered for closure by either the State Water Resources Control Board or the Executive Director have been posted for a 60-day public comment period. UST Case Closures being proposed for consideration by the State Water Resources Control Board. These are primarily UST cases that meet closure criteria under the decisional framework in State Water Board Resolution No. 92-49 and other Board orders. UST Case Closures proposed for consideration by the Executive Director pursuant to State Water Board Resolution No. 2012-0061. These are cases that meet the criteria of the Low-Threat UST Case Closure Policy. UST Case Closure Review Denials and Approved Orders.

Date of Government Version: 05/31/2023
Date Data Arrived at EDR: 06/02/2023
Date Made Active in Reports: 08/23/2023
Number of Days to Update: 82

Source: State Water Resources Control Board
Telephone: 916-327-7844
Last EDR Contact: 09/06/2023
Next Scheduled EDR Contact: 12/18/2023
Data Release Frequency: Varies

AST: Aboveground Petroleum Storage Tank Facilities

A listing of aboveground storage tank petroleum storage tank locations.

Date of Government Version: 07/06/2016
Date Data Arrived at EDR: 07/12/2016
Date Made Active in Reports: 09/19/2016
Number of Days to Update: 69

Source: California Environmental Protection Agency
Telephone: 916-327-5092
Last EDR Contact: 09/07/2023
Next Scheduled EDR Contact: 12/25/2023
Data Release Frequency: Varies

INDIAN UST R6: Underground Storage Tanks on Indian Land

The Indian Underground Storage Tank (UST) database provides information about underground storage tanks on Indian land in EPA Region 6 (Louisiana, Arkansas, Oklahoma, New Mexico, Texas and 65 Tribes).

Date of Government Version: 04/26/2023
Date Data Arrived at EDR: 05/09/2023
Date Made Active in Reports: 07/14/2023
Number of Days to Update: 66

Source: EPA Region 6
Telephone: 214-665-7591
Last EDR Contact: 07/17/2023
Next Scheduled EDR Contact: 10/30/2023
Data Release Frequency: Varies

INDIAN UST R5: Underground Storage Tanks on Indian Land

The Indian Underground Storage Tank (UST) database provides information about underground storage tanks on Indian land in EPA Region 5 (Michigan, Minnesota and Wisconsin and Tribal Nations).

Date of Government Version: 04/14/2023
Date Data Arrived at EDR: 05/09/2023
Date Made Active in Reports: 07/14/2023
Number of Days to Update: 66

Source: EPA Region 5
Telephone: 312-886-6136
Last EDR Contact: 07/17/2023
Next Scheduled EDR Contact: 10/30/2023
Data Release Frequency: Varies

INDIAN UST R10: Underground Storage Tanks on Indian Land

The Indian Underground Storage Tank (UST) database provides information about underground storage tanks on Indian land in EPA Region 10 (Alaska, Idaho, Oregon, Washington, and Tribal Nations).

Date of Government Version: 04/20/2023
Date Data Arrived at EDR: 05/09/2023
Date Made Active in Reports: 07/14/2023
Number of Days to Update: 66

Source: EPA Region 10
Telephone: 206-553-2857
Last EDR Contact: 07/17/2023
Next Scheduled EDR Contact: 10/30/2023
Data Release Frequency: Varies

GOVERNMENT RECORDS SEARCHED / DATA CURRENCY TRACKING

INDIAN UST R4: Underground Storage Tanks on Indian Land

The Indian Underground Storage Tank (UST) database provides information about underground storage tanks on Indian land in EPA Region 4 (Alabama, Florida, Georgia, Kentucky, Mississippi, North Carolina, South Carolina, Tennessee and Tribal Nations)

Date of Government Version: 04/20/2023
Date Data Arrived at EDR: 05/09/2023
Date Made Active in Reports: 07/14/2023
Number of Days to Update: 66

Source: EPA Region 4
Telephone: 404-562-9424
Last EDR Contact: 07/17/2023
Next Scheduled EDR Contact: 10/30/2023
Data Release Frequency: Varies

INDIAN UST R1: Underground Storage Tanks on Indian Land

The Indian Underground Storage Tank (UST) database provides information about underground storage tanks on Indian land in EPA Region 1 (Connecticut, Maine, Massachusetts, New Hampshire, Rhode Island, Vermont and ten Tribal Nations).

Date of Government Version: 04/20/2023
Date Data Arrived at EDR: 05/09/2023
Date Made Active in Reports: 07/14/2023
Number of Days to Update: 66

Source: EPA, Region 1
Telephone: 617-918-1313
Last EDR Contact: 07/17/2023
Next Scheduled EDR Contact: 10/30/2023
Data Release Frequency: Varies

INDIAN UST R7: Underground Storage Tanks on Indian Land

The Indian Underground Storage Tank (UST) database provides information about underground storage tanks on Indian land in EPA Region 7 (Iowa, Kansas, Missouri, Nebraska, and 9 Tribal Nations).

Date of Government Version: 04/25/2023
Date Data Arrived at EDR: 05/09/2023
Date Made Active in Reports: 07/14/2023
Number of Days to Update: 66

Source: EPA Region 7
Telephone: 913-551-7003
Last EDR Contact: 07/17/2023
Next Scheduled EDR Contact: 10/30/2023
Data Release Frequency: Varies

INDIAN UST R8: Underground Storage Tanks on Indian Land

The Indian Underground Storage Tank (UST) database provides information about underground storage tanks on Indian land in EPA Region 8 (Colorado, Montana, North Dakota, South Dakota, Utah, Wyoming and 27 Tribal Nations).

Date of Government Version: 04/20/2023
Date Data Arrived at EDR: 05/09/2023
Date Made Active in Reports: 07/14/2023
Number of Days to Update: 66

Source: EPA Region 8
Telephone: 303-312-6137
Last EDR Contact: 07/17/2023
Next Scheduled EDR Contact: 10/30/2023
Data Release Frequency: Varies

INDIAN UST R9: Underground Storage Tanks on Indian Land

The Indian Underground Storage Tank (UST) database provides information about underground storage tanks on Indian land in EPA Region 9 (Arizona, California, Hawaii, Nevada, the Pacific Islands, and Tribal Nations).

Date of Government Version: 04/19/2023
Date Data Arrived at EDR: 05/09/2023
Date Made Active in Reports: 07/14/2023
Number of Days to Update: 66

Source: EPA Region 9
Telephone: 415-972-3368
Last EDR Contact: 07/17/2023
Next Scheduled EDR Contact: 10/30/2023
Data Release Frequency: Varies

Lists of state and tribal voluntary cleanup sites

INDIAN VCP R1: Voluntary Cleanup Priority Listing

A listing of voluntary cleanup priority sites located on Indian Land located in Region 1.

Date of Government Version: 07/27/2015
Date Data Arrived at EDR: 09/29/2015
Date Made Active in Reports: 02/18/2016
Number of Days to Update: 142

Source: EPA, Region 1
Telephone: 617-918-1102
Last EDR Contact: 09/12/2023
Next Scheduled EDR Contact: 01/01/2024
Data Release Frequency: Varies

GOVERNMENT RECORDS SEARCHED / DATA CURRENCY TRACKING

INDIAN VCP R7: Voluntary Cleanup Priority Lisitng
A listing of voluntary cleanup priority sites located on Indian Land located in Region 7.

Date of Government Version: 03/20/2008
Date Data Arrived at EDR: 04/22/2008
Date Made Active in Reports: 05/19/2008
Number of Days to Update: 27

Source: EPA, Region 7
Telephone: 913-551-7365
Last EDR Contact: 07/08/2021
Next Scheduled EDR Contact: 07/20/2009
Data Release Frequency: Varies

VCP: Voluntary Cleanup Program Properties
Contains low threat level properties with either confirmed or unconfirmed releases and the project proponents have request that DTSC oversee investigation and/or cleanup activities and have agreed to provide coverage for DTSC's costs.

Date of Government Version: 04/24/2023
Date Data Arrived at EDR: 04/25/2023
Date Made Active in Reports: 07/13/2023
Number of Days to Update: 79

Source: Department of Toxic Substances Control
Telephone: 916-323-3400
Last EDR Contact: 07/25/2023
Next Scheduled EDR Contact: 11/06/2023
Data Release Frequency: Quarterly

Lists of state and tribal brownfield sites

BROWNFIELDS: Considered Brownfieds Sites Listing
A listing of sites the SWRCB considers to be Brownfields since these are sites have come to them through the MOA Process.

Date of Government Version: 06/14/2023
Date Data Arrived at EDR: 06/14/2023
Date Made Active in Reports: 09/06/2023
Number of Days to Update: 84

Source: State Water Resources Control Board
Telephone: 916-323-7905
Last EDR Contact: 06/14/2023
Next Scheduled EDR Contact: 10/02/2023
Data Release Frequency: Quarterly

ADDITIONAL ENVIRONMENTAL RECORDS

Local Brownfield lists

US BROWNFIELDS: A Listing of Brownfields Sites
Brownfields are real property, the expansion, redevelopment, or reuse of which may be complicated by the presence or potential presence of a hazardous substance, pollutant, or contaminant. Cleaning up and reinvesting in these properties takes development pressures off of undeveloped, open land, and both improves and protects the environment. Assessment, Cleanup and Redevelopment Exchange System (ACRES) stores information reported by EPA Brownfields grant recipients on brownfields properties assessed or cleaned up with grant funding as well as information on Targeted Brownfields Assessments performed by EPA Regions. A listing of ACRES Brownfield sites is obtained from Cleanups in My Community. Cleanups in My Community provides information on Brownfields properties for which information is reported back to EPA, as well as areas served by Brownfields grant programs.

Date of Government Version: 04/06/2023
Date Data Arrived at EDR: 04/13/2023
Date Made Active in Reports: 04/19/2023
Number of Days to Update: 6

Source: Environmental Protection Agency
Telephone: 202-566-2777
Last EDR Contact: 08/30/2023
Next Scheduled EDR Contact: 12/25/2023
Data Release Frequency: Semi-Annually

Local Lists of Landfill / Solid Waste Disposal Sites

WMUDS/SWAT: Waste Management Unit Database
Waste Management Unit Database System. WMUDS is used by the State Water Resources Control Board staff and the Regional Water Quality Control Boards for program tracking and inventory of waste management units. WMUDS is composed of the following databases: Facility Information, Scheduled Inspections Information, Waste Management Unit Information, SWAT Program Information, SWAT Report Summary Information, SWAT Report Summary Data, Chapter 15 (formerly Subchapter 15) Information, Chapter 15 Monitoring Parameters, TPCA Program Information, RCRA Program Information, Closure Information, and Interested Parties Information.

GOVERNMENT RECORDS SEARCHED / DATA CURRENCY TRACKING

Date of Government Version: 04/01/2000
Date Data Arrived at EDR: 04/10/2000
Date Made Active in Reports: 05/10/2000
Number of Days to Update: 30

Source: State Water Resources Control Board
Telephone: 916-227-4448
Last EDR Contact: 07/19/2023
Next Scheduled EDR Contact: 11/06/2023
Data Release Frequency: No Update Planned

SWRCY: Recycler Database
A listing of recycling facilities in California.

Date of Government Version: 06/02/2023
Date Data Arrived at EDR: 06/02/2023
Date Made Active in Reports: 08/23/2023
Number of Days to Update: 82

Source: Department of Conservation
Telephone: 916-323-3836
Last EDR Contact: 09/06/2023
Next Scheduled EDR Contact: 12/18/2023
Data Release Frequency: Quarterly

HAULERS: Registered Waste Tire Haulers Listing
A listing of registered waste tire haulers.

Date of Government Version: 11/16/2022
Date Data Arrived at EDR: 11/22/2022
Date Made Active in Reports: 02/13/2023
Number of Days to Update: 83

Source: Integrated Waste Management Board
Telephone: 916-341-6422
Last EDR Contact: 08/29/2023
Next Scheduled EDR Contact: 11/20/2023
Data Release Frequency: Varies

INDIAN ODI: Report on the Status of Open Dumps on Indian Lands
Location of open dumps on Indian land.

Date of Government Version: 12/31/1998
Date Data Arrived at EDR: 12/03/2007
Date Made Active in Reports: 01/24/2008
Number of Days to Update: 52

Source: Environmental Protection Agency
Telephone: 703-308-8245
Last EDR Contact: 07/19/2023
Next Scheduled EDR Contact: 11/06/2023
Data Release Frequency: Varies

ODI: Open Dump Inventory
An open dump is defined as a disposal facility that does not comply with one or more of the Part 257 or Part 258 Subtitle D Criteria.

Date of Government Version: 06/30/1985
Date Data Arrived at EDR: 08/09/2004
Date Made Active in Reports: 09/17/2004
Number of Days to Update: 39

Source: Environmental Protection Agency
Telephone: 800-424-9346
Last EDR Contact: 06/09/2004
Next Scheduled EDR Contact: N/A
Data Release Frequency: No Update Planned

DEBRIS REGION 9: Torres Martinez Reservation Illegal Dump Site Locations
A listing of illegal dump sites location on the Torres Martinez Indian Reservation located in eastern Riverside County and northern Imperial County, California.

Date of Government Version: 01/12/2009
Date Data Arrived at EDR: 05/07/2009
Date Made Active in Reports: 09/21/2009
Number of Days to Update: 137

Source: EPA, Region 9
Telephone: 415-947-4219
Last EDR Contact: 07/11/2023
Next Scheduled EDR Contact: 10/30/2023
Data Release Frequency: No Update Planned

IHS OPEN DUMPS: Open Dumps on Indian Land
A listing of all open dumps located on Indian Land in the United States.

Date of Government Version: 04/01/2014
Date Data Arrived at EDR: 08/06/2014
Date Made Active in Reports: 01/29/2015
Number of Days to Update: 176

Source: Department of Health & Human Serivces, Indian Health Service
Telephone: 301-443-1452
Last EDR Contact: 07/27/2023
Next Scheduled EDR Contact: 11/13/2023
Data Release Frequency: Varies

GOVERNMENT RECORDS SEARCHED / DATA CURRENCY TRACKING

Local Lists of Hazardous waste / Contaminated Sites

US HIST CDL: National Clandestine Laboratory Register
A listing of clandestine drug lab locations that have been removed from the DEAs National Clandestine Laboratory Register.

Date of Government Version: 05/22/2023
Date Data Arrived at EDR: 05/23/2023
Date Made Active in Reports: 07/10/2023
Number of Days to Update: 48
Source: Drug Enforcement Administration
Telephone: 202-307-1000
Last EDR Contact: 08/21/2023
Next Scheduled EDR Contact: 12/04/2023
Data Release Frequency: No Update Planned

HIST CAL-SITES: Calsites Database
The Calsites database contains potential or confirmed hazardous substance release properties. In 1996, California EPA reevaluated and significantly reduced the number of sites in the Calsites database. No longer updated by the state agency. It has been replaced by ENVIROSTOR.

Date of Government Version: 08/08/2005
Date Data Arrived at EDR: 08/03/2006
Date Made Active in Reports: 08/24/2006
Number of Days to Update: 21
Source: Department of Toxic Substance Control
Telephone: 916-323-3400
Last EDR Contact: 02/23/2009
Next Scheduled EDR Contact: 05/25/2009
Data Release Frequency: No Update Planned

SCH: School Property Evaluation Program
This category contains proposed and existing school sites that are being evaluated by DTSC for possible hazardous materials contamination. In some cases, these properties may be listed in the CalSites category depending on the level of threat to public health and safety or the environment they pose.

Date of Government Version: 04/24/2023
Date Data Arrived at EDR: 04/25/2023
Date Made Active in Reports: 07/13/2023
Number of Days to Update: 79
Source: Department of Toxic Substances Control
Telephone: 916-323-3400
Last EDR Contact: 07/25/2023
Next Scheduled EDR Contact: 11/06/2023
Data Release Frequency: Quarterly

CDL: Clandestine Drug Labs
A listing of drug lab locations. Listing of a location in this database does not indicate that any illegal drug lab materials were or were not present there, and does not constitute a determination that the location either requires or does not require additional cleanup work.

Date of Government Version: 12/31/2020
Date Data Arrived at EDR: 11/30/2022
Date Made Active in Reports: 02/09/2023
Number of Days to Update: 71
Source: Department of Toxic Substances Control
Telephone: 916-255-6504
Last EDR Contact: 08/31/2023
Next Scheduled EDR Contact: 11/13/2023
Data Release Frequency: Varies

TOXIC PITS: Toxic Pits Cleanup Act Sites
Toxic PITS Cleanup Act Sites. TOXIC PITS identifies sites suspected of containing hazardous substances where cleanup has not yet been completed.

Date of Government Version: 07/01/1995
Date Data Arrived at EDR: 08/30/1995
Date Made Active in Reports: 09/26/1995
Number of Days to Update: 27
Source: State Water Resources Control Board
Telephone: 916-227-4364
Last EDR Contact: 01/26/2009
Next Scheduled EDR Contact: 04/27/2009
Data Release Frequency: No Update Planned

CERS HAZ WASTE: California Environmental Reporting System Hazardous Waste
List of sites in the California Environmental Protection Agency (CalEPA) Regulated Site Portal which fall under the Hazardous Chemical Management, Hazardous Waste Onsite Treatment, Household Hazardous Waste Collection, Hazardous Waste Generator, and RCRA LQ HW Generator programs.

GOVERNMENT RECORDS SEARCHED / DATA CURRENCY TRACKING

Date of Government Version: 04/17/2023
Date Data Arrived at EDR: 04/18/2023
Date Made Active in Reports: 07/11/2023
Number of Days to Update: 84

Source: CalEPA
Telephone: 916-323-2514
Last EDR Contact: 07/18/2023
Next Scheduled EDR Contact: 10/30/2023
Data Release Frequency: Quarterly

US CDL: Clandestine Drug Labs

A listing of clandestine drug lab locations. The U.S. Department of Justice ("the Department") provides this web site as a public service. It contains addresses of some locations where law enforcement agencies reported they found chemicals or other items that indicated the presence of either clandestine drug laboratories or dumpsites. In most cases, the source of the entries is not the Department, and the Department has not verified the entry and does not guarantee its accuracy. Members of the public must verify the accuracy of all entries by, for example, contacting local law enforcement and local health departments.

Date of Government Version: 05/22/2023
Date Data Arrived at EDR: 05/23/2023
Date Made Active in Reports: 07/10/2023
Number of Days to Update: 48

Source: Drug Enforcement Administration
Telephone: 202-307-1000
Last EDR Contact: 08/21/2023
Next Scheduled EDR Contact: 12/04/2023
Data Release Frequency: Quarterly

Local Lists of Registered Storage Tanks

SWEEPS UST: SWEEPS UST Listing

Statewide Environmental Evaluation and Planning System. This underground storage tank listing was updated and maintained by a company contacted by the SWRCB in the early 1990's. The listing is no longer updated or maintained. The local agency is the contact for more information on a site on the SWEEPS list.

Date of Government Version: 06/01/1994
Date Data Arrived at EDR: 07/07/2005
Date Made Active in Reports: 08/11/2005
Number of Days to Update: 35

Source: State Water Resources Control Board
Telephone: N/A
Last EDR Contact: 06/03/2005
Next Scheduled EDR Contact: N/A
Data Release Frequency: No Update Planned

HIST UST: Hazardous Substance Storage Container Database

The Hazardous Substance Storage Container Database is a historical listing of UST sites. Refer to local/county source for current data.

Date of Government Version: 10/15/1990
Date Data Arrived at EDR: 01/25/1991
Date Made Active in Reports: 02/12/1991
Number of Days to Update: 18

Source: State Water Resources Control Board
Telephone: 916-341-5851
Last EDR Contact: 07/26/2001
Next Scheduled EDR Contact: N/A
Data Release Frequency: No Update Planned

SAN FRANCISCO AST: Aboveground Storage Tank Site Listing

Aboveground storage tank sites

Date of Government Version: 04/28/2023
Date Data Arrived at EDR: 04/28/2023
Date Made Active in Reports: 07/14/2023
Number of Days to Update: 77

Source: San Francisco County Department of Public Health
Telephone: 415-252-3896
Last EDR Contact: 07/26/2023
Next Scheduled EDR Contact: 11/13/2023
Data Release Frequency: Varies

CA FID UST: Facility Inventory Database

The Facility Inventory Database (FID) contains a historical listing of active and inactive underground storage tank locations from the State Water Resource Control Board. Refer to local/county source for current data.

Date of Government Version: 10/31/1994
Date Data Arrived at EDR: 09/05/1995
Date Made Active in Reports: 09/29/1995
Number of Days to Update: 24

Source: California Environmental Protection Agency
Telephone: 916-341-5851
Last EDR Contact: 12/28/1998
Next Scheduled EDR Contact: N/A
Data Release Frequency: No Update Planned

GOVERNMENT RECORDS SEARCHED / DATA CURRENCY TRACKING

CERS TANKS: California Environmental Reporting System (CERS) Tanks
List of sites in the California Environmental Protection Agency (CalEPA) Regulated Site Portal which fall under the Aboveground Petroleum Storage and Underground Storage Tank regulatory programs.

Date of Government Version: 04/17/2023
Date Data Arrived at EDR: 04/18/2023
Date Made Active in Reports: 07/06/2023
Number of Days to Update: 79
Source: California Environmental Protection Agency
Telephone: 916-323-2514
Last EDR Contact: 07/18/2023
Next Scheduled EDR Contact: 10/30/2023
Data Release Frequency: Quarterly

Local Land Records

LIENS: Environmental Liens Listing
A listing of property locations with environmental liens for California where DTSC is a lien holder.

Date of Government Version: 06/06/2023
Date Data Arrived at EDR: 06/07/2023
Date Made Active in Reports: 08/25/2023
Number of Days to Update: 79
Source: Department of Toxic Substances Control
Telephone: 916-323-3400
Last EDR Contact: 08/22/2023
Next Scheduled EDR Contact: 12/11/2023
Data Release Frequency: Varies

LIENS 2: CERCLA Lien Information
A Federal CERCLA ('Superfund') lien can exist by operation of law at any site or property at which EPA has spent Superfund monies. These monies are spent to investigate and address releases and threatened releases of contamination. CERCLIS provides information as to the identity of these sites and properties.

Date of Government Version: 06/22/2023
Date Data Arrived at EDR: 07/06/2023
Date Made Active in Reports: 07/24/2023
Number of Days to Update: 18
Source: Environmental Protection Agency
Telephone: 202-564-6023
Last EDR Contact: 09/01/2023
Next Scheduled EDR Contact: 10/09/2023
Data Release Frequency: Semi-Annually

DEED: Deed Restriction Listing
Site Mitigation and Brownfields Reuse Program Facility Sites with Deed Restrictions & Hazardous Waste Management Program Facility Sites with Deed / Land Use Restriction. The DTSC Site Mitigation and Brownfields Reuse Program (SMBRP) list includes sites cleaned up under the program's oversight and generally does not include current or former hazardous waste facilities that required a hazardous waste facility permit. The list represents deed restrictions that are active. Some sites have multiple deed restrictions. The DTSC Hazardous Waste Management Program (HWMP) has developed a list of current or former hazardous waste facilities that have a recorded land use restriction at the local county recorder's office. The land use restrictions on this list were required by the DTSC HWMP as a result of the presence of hazardous substances that remain on site after the facility (or part of the facility) has been closed or cleaned up. The types of land use restriction include deed notice, deed restriction, or a land use restriction that binds current and future owners.

Date of Government Version: 05/25/2023
Date Data Arrived at EDR: 05/25/2023
Date Made Active in Reports: 08/14/2023
Number of Days to Update: 81
Source: DTSC and SWRCB
Telephone: 916-323-3400
Last EDR Contact: 08/29/2023
Next Scheduled EDR Contact: 12/11/2023
Data Release Frequency: Semi-Annually

Records of Emergency Release Reports

HMIRS: Hazardous Materials Information Reporting System
Hazardous Materials Incident Report System. HMIRS contains hazardous material spill incidents reported to DOT.

Date of Government Version: 03/19/2023
Date Data Arrived at EDR: 03/21/2023
Date Made Active in Reports: 05/30/2023
Number of Days to Update: 70
Source: U.S. Department of Transportation
Telephone: 202-366-4555
Last EDR Contact: 06/20/2023
Next Scheduled EDR Contact: 10/02/2023
Data Release Frequency: Quarterly

GOVERNMENT RECORDS SEARCHED / DATA CURRENCY TRACKING

CHMIRS: California Hazardous Material Incident Report System

California Hazardous Material Incident Reporting System. CHMIRS contains information on reported hazardous material incidents (accidental releases or spills).

Date of Government Version: 04/15/2023
Date Data Arrived at EDR: 04/28/2023
Date Made Active in Reports: 07/14/2023
Number of Days to Update: 77

Source: Office of Emergency Services
Telephone: 916-845-8400
Last EDR Contact: 07/18/2023
Next Scheduled EDR Contact: 10/30/2023
Data Release Frequency: Semi-Annually

LDS: Land Disposal Sites Listing (GEOTRACKER)

Land Disposal sites (Landfills) included in GeoTracker. GeoTracker is the Water Boards data management system for sites that impact, or have the potential to impact, water quality in California, with emphasis on groundwater.

Date of Government Version: 06/05/2023
Date Data Arrived at EDR: 06/05/2023
Date Made Active in Reports: 08/25/2023
Number of Days to Update: 81

Source: State Water Qualilty Control Board
Telephone: 866-480-1028
Last EDR Contact: 09/06/2023
Next Scheduled EDR Contact: 12/18/2023
Data Release Frequency: Quarterly

MCS: Military Cleanup Sites Listing (GEOTRACKER)

Military sites (consisting of: Military UST sites; Military Privatized sites; and Military Cleanup sites [formerly known as DoD non UST]) included in GeoTracker. GeoTracker is the Water Boards data management system for sites that impact, or have the potential to impact, water quality in California, with emphasis on groundwater.

Date of Government Version: 06/05/2023
Date Data Arrived at EDR: 06/05/2023
Date Made Active in Reports: 08/25/2023
Number of Days to Update: 81

Source: State Water Resources Control Board
Telephone: 866-480-1028
Last EDR Contact: 09/06/2023
Next Scheduled EDR Contact: 12/18/2023
Data Release Frequency: Quarterly

SPILLS 90: SPILLS90 data from FirstSearch

Spills 90 includes those spill and release records available exclusively from FirstSearch databases. Typically, they may include chemical, oil and/or hazardous substance spills recorded after 1990. Duplicate records that are already included in EDR incident and release records are not included in Spills 90.

Date of Government Version: 06/06/2012
Date Data Arrived at EDR: 01/03/2013
Date Made Active in Reports: 02/22/2013
Number of Days to Update: 50

Source: FirstSearch
Telephone: N/A
Last EDR Contact: 01/03/2013
Next Scheduled EDR Contact: N/A
Data Release Frequency: No Update Planned

Other Ascertainable Records

RCRA NonGen / NLR: RCRA - Non Generators / No Longer Regulated

RCRAInfo is EPA's comprehensive information system, providing access to data supporting the Resource Conservation and Recovery Act (RCRA) of 1976 and the Hazardous and Solid Waste Amendments (HSWA) of 1984. The database includes selective information on sites which generate, transport, store, treat and/or dispose of hazardous waste as defined by the Resource Conservation and Recovery Act (RCRA). Non-Generators do not presently generate hazardous waste.

Date of Government Version: 07/24/2023
Date Data Arrived at EDR: 07/31/2023
Date Made Active in Reports: 08/14/2023
Number of Days to Update: 14

Source: Environmental Protection Agency
Telephone: (415) 495-8895
Last EDR Contact: 07/31/2023
Next Scheduled EDR Contact: 10/02/2023
Data Release Frequency: Quarterly

FUDS: Formerly Used Defense Sites

The listing includes locations of Formerly Used Defense Sites properties where the US Army Corps of Engineers is actively working or will take necessary cleanup actions.

GOVERNMENT RECORDS SEARCHED / DATA CURRENCY TRACKING

Date of Government Version: 05/08/2023
Date Data Arrived at EDR: 05/16/2023
Date Made Active in Reports: 07/10/2023
Number of Days to Update: 55

Source: U.S. Army Corps of Engineers
Telephone: 202-528-4285
Last EDR Contact: 08/15/2023
Next Scheduled EDR Contact: 11/27/2023
Data Release Frequency: Varies

DOD: Department of Defense Sites

This data set consists of federally owned or administered lands, administered by the Department of Defense, that have any area equal to or greater than 640 acres of the United States, Puerto Rico, and the U.S. Virgin Islands.

Date of Government Version: 06/07/2021
Date Data Arrived at EDR: 07/13/2021
Date Made Active in Reports: 03/09/2022
Number of Days to Update: 239

Source: USGS
Telephone: 888-275-8747
Last EDR Contact: 07/10/2023
Next Scheduled EDR Contact: 10/23/2023
Data Release Frequency: Varies

FEDLAND: Federal and Indian Lands

Federally and Indian administrated lands of the United States. Lands included are administrated by: Army Corps of Engineers, Bureau of Reclamation, National Wild and Scenic River, National Wildlife Refuge, Public Domain Land, Wilderness, Wilderness Study Area, Wildlife Management Area, Bureau of Indian Affairs, Bureau of Land Management, Department of Justice, Forest Service, Fish and Wildlife Service, National Park Service.

Date of Government Version: 04/02/2018
Date Data Arrived at EDR: 04/11/2018
Date Made Active in Reports: 11/06/2019
Number of Days to Update: 574

Source: U.S. Geological Survey
Telephone: 888-275-8747
Last EDR Contact: 07/05/2023
Next Scheduled EDR Contact: 10/16/2023
Data Release Frequency: N/A

SCRD DRYCLEANERS: State Coalition for Remediation of Drycleaners Listing

The State Coalition for Remediation of Drycleaners was established in 1998, with support from the U.S. EPA Office of Superfund Remediation and Technology Innovation. It is comprised of representatives of states with established drycleaner remediation programs. Currently the member states are Alabama, Connecticut, Florida, Illinois, Kansas, Minnesota, Missouri, North Carolina, Oregon, South Carolina, Tennessee, Texas, and Wisconsin.

Date of Government Version: 07/30/2021
Date Data Arrived at EDR: 02/03/2023
Date Made Active in Reports: 02/10/2023
Number of Days to Update: 7

Source: Environmental Protection Agency
Telephone: 615-532-8599
Last EDR Contact: 08/01/2023
Next Scheduled EDR Contact: 11/20/2023
Data Release Frequency: Varies

US FIN ASSUR: Financial Assurance Information

All owners and operators of facilities that treat, store, or dispose of hazardous waste are required to provide proof that they will have sufficient funds to pay for the clean up, closure, and post-closure care of their facilities.

Date of Government Version: 06/19/2023
Date Data Arrived at EDR: 06/20/2023
Date Made Active in Reports: 08/14/2023
Number of Days to Update: 55

Source: Environmental Protection Agency
Telephone: 202-566-1917
Last EDR Contact: 06/20/2023
Next Scheduled EDR Contact: 10/02/2023
Data Release Frequency: Quarterly

EPA WATCH LIST: EPA WATCH LIST

EPA maintains a "Watch List" to facilitate dialogue between EPA, state and local environmental agencies on enforcement matters relating to facilities with alleged violations identified as either significant or high priority. Being on the Watch List does not mean that the facility has actually violated the law only that an investigation by EPA or a state or local environmental agency has led those organizations to allege that an unproven violation has in fact occurred. Being on the Watch List does not represent a higher level of concern regarding the alleged violations that were detected, but instead indicates cases requiring additional dialogue between EPA, state and local agencies - primarily because of the length of time the alleged violation has gone unaddressed or unresolved.

GOVERNMENT RECORDS SEARCHED / DATA CURRENCY TRACKING

Date of Government Version: 08/30/2013
Date Data Arrived at EDR: 03/21/2014
Date Made Active in Reports: 06/17/2014
Number of Days to Update: 88

Source: Environmental Protection Agency
Telephone: 617-520-3000
Last EDR Contact: 07/31/2023
Next Scheduled EDR Contact: 11/13/2023
Data Release Frequency: Quarterly

2020 COR ACTION: 2020 Corrective Action Program List

The EPA has set ambitious goals for the RCRA Corrective Action program by creating the 2020 Corrective Action Universe. This RCRA cleanup baseline includes facilities expected to need corrective action. The 2020 universe contains a wide variety of sites. Some properties are heavily contaminated while others were contaminated but have since been cleaned up. Still others have not been fully investigated yet, and may require little or no remediation. Inclusion in the 2020 Universe does not necessarily imply failure on the part of a facility to meet its RCRA obligations.

Date of Government Version: 09/30/2017
Date Data Arrived at EDR: 05/08/2018
Date Made Active in Reports: 07/20/2018
Number of Days to Update: 73

Source: Environmental Protection Agency
Telephone: 703-308-4044
Last EDR Contact: 08/03/2023
Next Scheduled EDR Contact: 11/13/2023
Data Release Frequency: Varies

TSCA: Toxic Substances Control Act

Toxic Substances Control Act. TSCA identifies manufacturers and importers of chemical substances included on the TSCA Chemical Substance Inventory list. It includes data on the production volume of these substances by plant site.

Date of Government Version: 12/31/2020
Date Data Arrived at EDR: 06/14/2022
Date Made Active in Reports: 03/24/2023
Number of Days to Update: 283

Source: EPA
Telephone: 202-260-5521
Last EDR Contact: 06/16/2023
Next Scheduled EDR Contact: 09/25/2023
Data Release Frequency: Every 4 Years

TRIS: Toxic Chemical Release Inventory System

Toxic Release Inventory System. TRIS identifies facilities which release toxic chemicals to the air, water and land in reportable quantities under SARA Title III Section 313.

Date of Government Version: 12/31/2021
Date Data Arrived at EDR: 02/16/2023
Date Made Active in Reports: 05/02/2023
Number of Days to Update: 75

Source: EPA
Telephone: 202-566-0250
Last EDR Contact: 08/18/2023
Next Scheduled EDR Contact: 11/27/2023
Data Release Frequency: Annually

SSTS: Section 7 Tracking Systems

Section 7 of the Federal Insecticide, Fungicide and Rodenticide Act, as amended (92 Stat. 829) requires all registered pesticide-producing establishments to submit a report to the Environmental Protection Agency by March 1st each year. Each establishment must report the types and amounts of pesticides, active ingredients and devices being produced, and those having been produced and sold or distributed in the past year.

Date of Government Version: 04/17/2023
Date Data Arrived at EDR: 04/18/2023
Date Made Active in Reports: 07/10/2023
Number of Days to Update: 83

Source: EPA
Telephone: 202-564-4203
Last EDR Contact: 07/18/2023
Next Scheduled EDR Contact: 10/30/2023
Data Release Frequency: Annually

ROD: Records Of Decision

Record of Decision. ROD documents mandate a permanent remedy at an NPL (Superfund) site containing technical and health information to aid in the cleanup.

Date of Government Version: 06/22/2023
Date Data Arrived at EDR: 07/06/2023
Date Made Active in Reports: 07/24/2023
Number of Days to Update: 18

Source: EPA
Telephone: 703-416-0223
Last EDR Contact: 09/01/2023
Next Scheduled EDR Contact: 12/11/2023
Data Release Frequency: Annually

GOVERNMENT RECORDS SEARCHED / DATA CURRENCY TRACKING

RMP: Risk Management Plans

When Congress passed the Clean Air Act Amendments of 1990, it required EPA to publish regulations and guidance for chemical accident prevention at facilities using extremely hazardous substances. The Risk Management Program Rule (RMP Rule) was written to implement Section 112(r) of these amendments. The rule, which built upon existing industry codes and standards, requires companies of all sizes that use certain flammable and toxic substances to develop a Risk Management Program, which includes a(n): Hazard assessment that details the potential effects of an accidental release, an accident history of the last five years, and an evaluation of worst-case and alternative accidental releases; Prevention program that includes safety precautions and maintenance, monitoring, and employee training measures; and Emergency response program that spells out emergency health care, employee training measures and procedures for informing the public and response agencies (e.g the fire department) should an accident occur.

Date of Government Version: 04/27/2022
Date Data Arrived at EDR: 05/04/2022
Date Made Active in Reports: 05/10/2022
Number of Days to Update: 6

Source: Environmental Protection Agency
Telephone: 202-564-8600
Last EDR Contact: 06/12/2023
Next Scheduled EDR Contact: 10/30/2023
Data Release Frequency: Varies

RAATS: RCRA Administrative Action Tracking System

RCRA Administration Action Tracking System. RAATS contains records based on enforcement actions issued under RCRA pertaining to major violators and includes administrative and civil actions brought by the EPA. For administration actions after September 30, 1995, data entry in the RAATS database was discontinued. EPA will retain a copy of the database for historical records. It was necessary to terminate RAATS because a decrease in agency resources made it impossible to continue to update the information contained in the database.

Date of Government Version: 04/17/1995
Date Data Arrived at EDR: 07/03/1995
Date Made Active in Reports: 08/07/1995
Number of Days to Update: 35

Source: EPA
Telephone: 202-564-4104
Last EDR Contact: 06/02/2008
Next Scheduled EDR Contact: 09/01/2008
Data Release Frequency: No Update Planned

PRP: Potentially Responsible Parties

A listing of verified Potentially Responsible Parties

Date of Government Version: 06/22/2023
Date Data Arrived at EDR: 07/06/2023
Date Made Active in Reports: 07/24/2023
Number of Days to Update: 18

Source: EPA
Telephone: 202-564-6023
Last EDR Contact: 09/01/2023
Next Scheduled EDR Contact: 11/13/2023
Data Release Frequency: Quarterly

PADS: PCB Activity Database System

PCB Activity Database. PADS Identifies generators, transporters, commercial storers and/or brokers and disposers of PCB's who are required to notify the EPA of such activities.

Date of Government Version: 03/20/2023
Date Data Arrived at EDR: 04/04/2023
Date Made Active in Reports: 06/09/2023
Number of Days to Update: 66

Source: EPA
Telephone: 202-566-0500
Last EDR Contact: 07/07/2023
Next Scheduled EDR Contact: 10/16/2023
Data Release Frequency: Annually

ICIS: Integrated Compliance Information System

The Integrated Compliance Information System (ICIS) supports the information needs of the national enforcement and compliance program as well as the unique needs of the National Pollutant Discharge Elimination System (NPDES) program.

Date of Government Version: 11/18/2016
Date Data Arrived at EDR: 11/23/2016
Date Made Active in Reports: 02/10/2017
Number of Days to Update: 79

Source: Environmental Protection Agency
Telephone: 202-564-2501
Last EDR Contact: 06/27/2023
Next Scheduled EDR Contact: 10/16/2023
Data Release Frequency: Quarterly

GOVERNMENT RECORDS SEARCHED / DATA CURRENCY TRACKING

FTTS: FIFRA/ TSCA Tracking System - FIFRA (Federal Insecticide, Fungicide, & Rodenticide Act)/TSCA (Toxic Substances Control Act)
FTTS tracks administrative cases and pesticide enforcement actions and compliance activities related to FIFRA, TSCA and EPCRA (Emergency Planning and Community Right-to-Know Act). To maintain currency, EDR contacts the Agency on a quarterly basis.

Date of Government Version: 04/09/2009
Date Data Arrived at EDR: 04/16/2009
Date Made Active in Reports: 05/11/2009
Number of Days to Update: 25
Source: EPA/Office of Prevention, Pesticides and Toxic Substances
Telephone: 202-566-1667
Last EDR Contact: 08/18/2017
Next Scheduled EDR Contact: 12/04/2017
Data Release Frequency: No Update Planned

FTTS INSP: FIFRA/ TSCA Tracking System - FIFRA (Federal Insecticide, Fungicide, & Rodenticide Act)/TSCA (Toxic Substances Control Act)
A listing of FIFRA/TSCA Tracking System (FTTS) inspections and enforcements.

Date of Government Version: 04/09/2009
Date Data Arrived at EDR: 04/16/2009
Date Made Active in Reports: 05/11/2009
Number of Days to Update: 25
Source: EPA
Telephone: 202-566-1667
Last EDR Contact: 08/18/2017
Next Scheduled EDR Contact: 12/04/2017
Data Release Frequency: No Update Planned

MLTS: Material Licensing Tracking System
MLTS is maintained by the Nuclear Regulatory Commission and contains a list of approximately 8,100 sites which possess or use radioactive materials and which are subject to NRC licensing requirements. To maintain currency, EDR contacts the Agency on a quarterly basis.

Date of Government Version: 03/15/2023
Date Data Arrived at EDR: 03/21/2023
Date Made Active in Reports: 05/30/2023
Number of Days to Update: 70
Source: Nuclear Regulatory Commission
Telephone: 301-415-7169
Last EDR Contact: 07/12/2023
Next Scheduled EDR Contact: 10/30/2023
Data Release Frequency: Quarterly

COAL ASH DOE: Steam-Electric Plant Operation Data
A listing of power plants that store ash in surface ponds.

Date of Government Version: 12/31/2021
Date Data Arrived at EDR: 04/14/2023
Date Made Active in Reports: 07/10/2023
Number of Days to Update: 87
Source: Department of Energy
Telephone: 202-586-8719
Last EDR Contact: 09/01/2023
Next Scheduled EDR Contact: 12/11/2023
Data Release Frequency: Varies

COAL ASH EPA: Coal Combustion Residues Surface Impoundments List
A listing of coal combustion residues surface impoundments with high hazard potential ratings.

Date of Government Version: 01/12/2017
Date Data Arrived at EDR: 03/05/2019
Date Made Active in Reports: 11/11/2019
Number of Days to Update: 251
Source: Environmental Protection Agency
Telephone: N/A
Last EDR Contact: 08/28/2023
Next Scheduled EDR Contact: 12/11/2023
Data Release Frequency: Varies

PCB TRANSFORMER: PCB Transformer Registration Database
The database of PCB transformer registrations that includes all PCB registration submittals.

Date of Government Version: 09/13/2019
Date Data Arrived at EDR: 11/06/2019
Date Made Active in Reports: 02/10/2020
Number of Days to Update: 96
Source: Environmental Protection Agency
Telephone: 202-566-0517
Last EDR Contact: 08/03/2023
Next Scheduled EDR Contact: 11/13/2023
Data Release Frequency: Varies

RADINFO: Radiation Information Database
The Radiation Information Database (RADINFO) contains information about facilities that are regulated by U.S. Environmental Protection Agency (EPA) regulations for radiation and radioactivity.

GOVERNMENT RECORDS SEARCHED / DATA CURRENCY TRACKING

Date of Government Version: 07/01/2019
Date Data Arrived at EDR: 07/01/2019
Date Made Active in Reports: 09/23/2019
Number of Days to Update: 84

Source: Environmental Protection Agency
Telephone: 202-343-9775
Last EDR Contact: 06/22/2023
Next Scheduled EDR Contact: 10/09/2023
Data Release Frequency: Quarterly

HIST FTTS: FIFRA/TSCA Tracking System Administrative Case Listing

A complete administrative case listing from the FIFRA/TSCA Tracking System (FTTS) for all ten EPA regions. The information was obtained from the National Compliance Database (NCDB). NCDB supports the implementation of FIFRA (Federal Insecticide, Fungicide, and Rodenticide Act) and TSCA (Toxic Substances Control Act). Some EPA regions are now closing out records. Because of that, and the fact that some EPA regions are not providing EPA Headquarters with updated records, it was decided to create a HIST FTTS database. It included records that may not be included in the newer FTTS database updates. This database is no longer updated.

Date of Government Version: 10/19/2006
Date Data Arrived at EDR: 03/01/2007
Date Made Active in Reports: 04/10/2007
Number of Days to Update: 40

Source: Environmental Protection Agency
Telephone: 202-564-2501
Last EDR Contact: 12/17/2007
Next Scheduled EDR Contact: 03/17/2008
Data Release Frequency: No Update Planned

HIST FTTS INSP: FIFRA/TSCA Tracking System Inspection & Enforcement Case Listing

A complete inspection and enforcement case listing from the FIFRA/TSCA Tracking System (FTTS) for all ten EPA regions. The information was obtained from the National Compliance Database (NCDB). NCDB supports the implementation of FIFRA (Federal Insecticide, Fungicide, and Rodenticide Act) and TSCA (Toxic Substances Control Act). Some EPA regions are now closing out records. Because of that, and the fact that some EPA regions are not providing EPA Headquarters with updated records, it was decided to create a HIST FTTS database. It included records that may not be included in the newer FTTS database updates. This database is no longer updated.

Date of Government Version: 10/19/2006
Date Data Arrived at EDR: 03/01/2007
Date Made Active in Reports: 04/10/2007
Number of Days to Update: 40

Source: Environmental Protection Agency
Telephone: 202-564-2501
Last EDR Contact: 12/17/2008
Next Scheduled EDR Contact: 03/17/2008
Data Release Frequency: No Update Planned

DOT OPS: Incident and Accident Data

Department of Transporation, Office of Pipeline Safety Incident and Accident data.

Date of Government Version: 01/02/2020
Date Data Arrived at EDR: 01/28/2020
Date Made Active in Reports: 04/17/2020
Number of Days to Update: 80

Source: Department of Transporation, Office of Pipeline Safety
Telephone: 202-366-4595
Last EDR Contact: 07/25/2023
Next Scheduled EDR Contact: 11/06/2023
Data Release Frequency: Quarterly

CONSENT: Superfund (CERCLA) Consent Decrees

Major legal settlements that establish responsibility and standards for cleanup at NPL (Superfund) sites. Released periodically by United States District Courts after settlement by parties to litigation matters.

Date of Government Version: 03/31/2023
Date Data Arrived at EDR: 04/20/2023
Date Made Active in Reports: 07/10/2023
Number of Days to Update: 81

Source: Department of Justice, Consent Decree Library
Telephone: Varies
Last EDR Contact: 06/27/2023
Next Scheduled EDR Contact: 10/16/2023
Data Release Frequency: Varies

BRS: Biennial Reporting System

The Biennial Reporting System is a national system administered by the EPA that collects data on the generation and management of hazardous waste. BRS captures detailed data from two groups: Large Quantity Generators (LQG) and Treatment, Storage, and Disposal Facilities.

Date of Government Version: 12/31/2021
Date Data Arrived at EDR: 03/09/2023
Date Made Active in Reports: 03/20/2023
Number of Days to Update: 11

Source: EPA/NTIS
Telephone: 800-424-9346
Last EDR Contact: 07/31/2023
Next Scheduled EDR Contact: 10/02/2023
Data Release Frequency: Biennially

GOVERNMENT RECORDS SEARCHED / DATA CURRENCY TRACKING

INDIAN RESERV: Indian Reservations

This map layer portrays Indian administered lands of the United States that have any area equal to or greater than 640 acres.

Date of Government Version: 12/31/2014
Date Data Arrived at EDR: 07/14/2015
Date Made Active in Reports: 01/10/2017
Number of Days to Update: 546

Source: USGS
Telephone: 202-208-3710
Last EDR Contact: 07/05/2023
Next Scheduled EDR Contact: 10/16/2023
Data Release Frequency: Semi-Annually

FUSRAP: Formerly Utilized Sites Remedial Action Program

DOE established the Formerly Utilized Sites Remedial Action Program (FUSRAP) in 1974 to remediate sites where radioactive contamination remained from Manhattan Project and early U.S. Atomic Energy Commission (AEC) operations.

Date of Government Version: 03/03/2023
Date Data Arrived at EDR: 03/03/2023
Date Made Active in Reports: 06/09/2023
Number of Days to Update: 98

Source: Department of Energy
Telephone: 202-586-3559
Last EDR Contact: 07/26/2023
Next Scheduled EDR Contact: 11/13/2023
Data Release Frequency: Varies

UMTRA: Uranium Mill Tailings Sites

Uranium ore was mined by private companies for federal government use in national defense programs. When the mills shut down, large piles of the sand-like material (mill tailings) remain after uranium has been extracted from the ore. Levels of human exposure to radioactive materials from the piles are low; however, in some cases tailings were used as construction materials before the potential health hazards of the tailings were recognized.

Date of Government Version: 08/30/2019
Date Data Arrived at EDR: 11/15/2019
Date Made Active in Reports: 01/28/2020
Number of Days to Update: 74

Source: Department of Energy
Telephone: 505-845-0011
Last EDR Contact: 08/10/2023
Next Scheduled EDR Contact: 11/27/2023
Data Release Frequency: Varies

LEAD SMELTER 1: Lead Smelter Sites

A listing of former lead smelter site locations.

Date of Government Version: 06/22/2023
Date Data Arrived at EDR: 07/06/2023
Date Made Active in Reports: 07/24/2023
Number of Days to Update: 18

Source: Environmental Protection Agency
Telephone: 703-603-8787
Last EDR Contact: 09/01/2023
Next Scheduled EDR Contact: 10/09/2023
Data Release Frequency: Varies

LEAD SMELTER 2: Lead Smelter Sites

A list of several hundred sites in the U.S. where secondary lead smelting was done from 1931and 1964. These sites may pose a threat to public health through ingestion or inhalation of contaminated soil or dust

Date of Government Version: 04/05/2001
Date Data Arrived at EDR: 10/27/2010
Date Made Active in Reports: 12/02/2010
Number of Days to Update: 36

Source: American Journal of Public Health
Telephone: 703-305-6451
Last EDR Contact: 12/02/2009
Next Scheduled EDR Contact: N/A
Data Release Frequency: No Update Planned

US AIRS (AFS): Aerometric Information Retrieval System Facility Subsystem (AFS)

The database is a sub-system of Aerometric Information Retrieval System (AIRS). AFS contains compliance data on air pollution point sources regulated by the U.S. EPA and/or state and local air regulatory agencies. This information comes from source reports by various stationary sources of air pollution, such as electric power plants, steel mills, factories, and universities, and provides information about the air pollutants they produce. Action, air program, air program pollutant, and general level plant data. It is used to track emissions and compliance data from industrial plants.

GOVERNMENT RECORDS SEARCHED / DATA CURRENCY TRACKING

Date of Government Version: 10/12/2016
Date Data Arrived at EDR: 10/26/2016
Date Made Active in Reports: 02/03/2017
Number of Days to Update: 100

Source: EPA
Telephone: 202-564-2496
Last EDR Contact: 09/26/2017
Next Scheduled EDR Contact: 01/08/2018
Data Release Frequency: Annually

US AIRS MINOR: Air Facility System Data
A listing of minor source facilities.

Date of Government Version: 10/12/2016
Date Data Arrived at EDR: 10/26/2016
Date Made Active in Reports: 02/03/2017
Number of Days to Update: 100

Source: EPA
Telephone: 202-564-2496
Last EDR Contact: 09/26/2017
Next Scheduled EDR Contact: 01/08/2018
Data Release Frequency: Annually

MINES VIOLATIONS: MSHA Violation Assessment Data
Mines violation and assessment information. Department of Labor, Mine Safety & Health Administration.

Date of Government Version: 04/03/2023
Date Data Arrived at EDR: 04/04/2023
Date Made Active in Reports: 06/09/2023
Number of Days to Update: 66

Source: DOL, Mine Safety & Health Admi
Telephone: 202-693-9424
Last EDR Contact: 07/05/2023
Next Scheduled EDR Contact: 11/20/2023
Data Release Frequency: Quarterly

US MINES: Mines Master Index File
Contains all mine identification numbers issued for mines active or opened since 1971. The data also includes violation information.

Date of Government Version: 05/01/2023
Date Data Arrived at EDR: 05/24/2023
Date Made Active in Reports: 07/24/2023
Number of Days to Update: 61

Source: Department of Labor, Mine Safety and Health Administration
Telephone: 303-231-5959
Last EDR Contact: 08/22/2023
Next Scheduled EDR Contact: 12/04/2023
Data Release Frequency: Semi-Annually

US MINES 2: Ferrous and Nonferrous Metal Mines Database Listing
This map layer includes ferrous (ferrous metal mines are facilities that extract ferrous metals, such as iron ore or molybdenum) and nonferrous (Nonferrous metal mines are facilities that extract nonferrous metals, such as gold, silver, copper, zinc, and lead) metal mines in the United States.

Date of Government Version: 01/07/2022
Date Data Arrived at EDR: 02/24/2023
Date Made Active in Reports: 05/17/2023
Number of Days to Update: 82

Source: USGS
Telephone: 703-648-7709
Last EDR Contact: 08/24/2023
Next Scheduled EDR Contact: 12/04/2023
Data Release Frequency: Varies

US MINES 3: Active Mines & Mineral Plants Database Listing
Active Mines and Mineral Processing Plant operations for commodities monitored by the Minerals Information Team of the USGS.

Date of Government Version: 04/14/2011
Date Data Arrived at EDR: 06/08/2011
Date Made Active in Reports: 09/13/2011
Number of Days to Update: 97

Source: USGS
Telephone: 703-648-7709
Last EDR Contact: 08/24/2023
Next Scheduled EDR Contact: 12/04/2023
Data Release Frequency: Varies

ABANDONED MINES: Abandoned Mines
An inventory of land and water impacted by past mining (primarily coal mining) is maintained by OSMRE to provide information needed to implement the Surface Mining Control and Reclamation Act of 1977 (SMCRA). The inventory contains information on the location, type, and extent of AML impacts, as well as, information on the cost associated with the reclamation of those problems. The inventory is based upon field surveys by State, Tribal, and OSMRE program officials. It is dynamic to the extent that it is modified as new problems are identified and existing problems are reclaimed.

GOVERNMENT RECORDS SEARCHED / DATA CURRENCY TRACKING

Date of Government Version: 06/13/2023
Date Data Arrived at EDR: 06/14/2023
Date Made Active in Reports: 08/14/2023
Number of Days to Update: 61

Source: Department of Interior
Telephone: 202-208-2609
Last EDR Contact: 09/12/2023
Next Scheduled EDR Contact: 12/18/2023
Data Release Frequency: Quarterly

FINDS: Facility Index System/Facility Registry System

Facility Index System. FINDS contains both facility information and 'pointers' to other sources that contain more detail. EDR includes the following FINDS databases in this report: PCS (Permit Compliance System), AIRS (Aerometric Information Retrieval System), DOCKET (Enforcement Docket used to manage and track information on civil judicial enforcement cases for all environmental statutes), FURS (Federal Underground Injection Control), C-DOCKET (Criminal Docket System used to track criminal enforcement actions for all environmental statutes), FFIS (Federal Facilities Information System), STATE (State Environmental Laws and Statutes), and PADS (PCB Activity Data System).

Date of Government Version: 05/04/2023
Date Data Arrived at EDR: 05/25/2023
Date Made Active in Reports: 07/24/2023
Number of Days to Update: 60

Source: EPA
Telephone: (415) 947-8000
Last EDR Contact: 08/29/2023
Next Scheduled EDR Contact: 12/11/2023
Data Release Frequency: Quarterly

UXO: Unexploded Ordnance Sites

A listing of unexploded ordnance site locations

Date of Government Version: 11/09/2021
Date Data Arrived at EDR: 10/20/2022
Date Made Active in Reports: 01/10/2023
Number of Days to Update: 82

Source: Department of Defense
Telephone: 703-704-1564
Last EDR Contact: 07/06/2023
Next Scheduled EDR Contact: 10/23/2023
Data Release Frequency: Varies

ECHO: Enforcement & Compliance History Information

ECHO provides integrated compliance and enforcement information for about 800,000 regulated facilities nationwide.

Date of Government Version: 03/25/2023
Date Data Arrived at EDR: 03/31/2023
Date Made Active in Reports: 06/09/2023
Number of Days to Update: 70

Source: Environmental Protection Agency
Telephone: 202-564-2280
Last EDR Contact: 06/29/2023
Next Scheduled EDR Contact: 10/16/2023
Data Release Frequency: Quarterly

DOCKET HWC: Hazardous Waste Compliance Docket Listing

A complete list of the Federal Agency Hazardous Waste Compliance Docket Facilities.

Date of Government Version: 05/06/2021
Date Data Arrived at EDR: 05/21/2021
Date Made Active in Reports: 08/11/2021
Number of Days to Update: 82

Source: Environmental Protection Agency
Telephone: 202-564-0527
Last EDR Contact: 08/15/2023
Next Scheduled EDR Contact: 12/04/2023
Data Release Frequency: Varies

FUELS PROGRAM: EPA Fuels Program Registered Listing

This listing includes facilities that are registered under the Part 80 (Code of Federal Regulations) EPA Fuels Programs. All companies now are required to submit new and updated registrations.

Date of Government Version: 05/15/2023
Date Data Arrived at EDR: 05/17/2023
Date Made Active in Reports: 07/10/2023
Number of Days to Update: 54

Source: EPA
Telephone: 800-385-6164
Last EDR Contact: 08/15/2023
Next Scheduled EDR Contact: 11/27/2023
Data Release Frequency: Quarterly

PFAS NPL: Superfund Sites with PFAS Detections Information

EPA's Office of Land and Emergency Management and EPA Regional Offices maintain data describing what is known about site investigations, contamination, and remedial actions under the Comprehensive Environmental Response, Compensation, and Liability Act (CERCLA) where PFAS is present in the environment.

GOVERNMENT RECORDS SEARCHED / DATA CURRENCY TRACKING

Date of Government Version: 06/07/2023
Date Data Arrived at EDR: 06/08/2023
Date Made Active in Reports: 06/09/2023
Number of Days to Update: 1

Source: Environmental Protection Agency
Telephone: 703-603-8895
Last EDR Contact: 07/05/2023
Next Scheduled EDR Contact: 10/16/2023
Data Release Frequency: Varies

PFAS FEDERAL SITES: Federal Sites PFAS Information

Several federal entities, such as the federal Superfund program, Department of Defense, National Aeronautics and Space Administration, Department of Transportation, and Department of Energy provided information for sites with known or suspected detections at federal facilities.

Date of Government Version: 03/30/2023
Date Data Arrived at EDR: 03/30/2023
Date Made Active in Reports: 04/07/2023
Number of Days to Update: 8

Source: Environmental Protection Agency
Telephone: 202-272-0167
Last EDR Contact: 07/05/2023
Next Scheduled EDR Contact: 10/16/2023
Data Release Frequency: Varies

PFAS TSCA: PFAS Manufacture and Imports Information

EPA issued the Chemical Data Reporting (CDR) Rule under the Toxic Substances Control Act (TSCA) and requires chemical manufacturers and facilities that manufacture or import chemical substances to report data to EPA. EPA publishes non-confidential business information (non-CBI) and includes descriptive information about each site, corporate parent, production volume, other manufacturing information, and processing and use information.

Date of Government Version: 03/30/2023
Date Data Arrived at EDR: 03/30/2023
Date Made Active in Reports: 06/09/2023
Number of Days to Update: 71

Source: Environmental Protection Agency
Telephone: 202-272-0167
Last EDR Contact: 07/05/2023
Next Scheduled EDR Contact: 10/16/2023
Data Release Frequency: Varies

PFAS RCRA MANIFEST: PFAS Transfers Identified In the RCRA Database Listing

To work around the lack of PFAS waste codes in the RCRA database, EPA developed the PFAS Transfers dataset by mining e-Manifest records containing at least one of these common PFAS keywords: PFAS, PFOA, PFOS, PERFL, AFFF, GENX, GEN-X (plus the VT waste codes). These keywords were searched for in the following text fields: Manifest handling instructions (MANIFEST_HANDLING_INSTR), Non-hazardous waste description (NON_HAZ_WASTE_DESCRIPTION), DOT printed information (DOT_PRINTED_INFORMATION), Waste line handling instructions (WASTE_LINE_HANDLING_INSTR), Waste residue comments (WASTE_RESIDUE_COMMENTS).

Date of Government Version: 03/30/2023
Date Data Arrived at EDR: 03/30/2023
Date Made Active in Reports: 05/02/2023
Number of Days to Update: 33

Source: Environmental Protection Agency
Telephone: 202-272-0167
Last EDR Contact: 07/05/2023
Next Scheduled EDR Contact: 10/16/2023
Data Release Frequency: Varies

PFAS ATSDR: PFAS Contamination Site Location Listing

PFAS contamination site locations from the Department of Health & Human Services, Center for Disease Control & Prevention. ATSDR is involved at a number of PFAS-related sites, either directly or through assisting state and federal partners. As of now, most sites are related to drinking water contamination connected with PFAS production facilities or fire training areas where aqueous film-forming firefighting foam (AFFF) was regularly used.

Date of Government Version: 06/24/2020
Date Data Arrived at EDR: 03/17/2021
Date Made Active in Reports: 11/08/2022
Number of Days to Update: 601

Source: Department of Health & Human Services
Telephone: 202-741-5770
Last EDR Contact: 07/19/2023
Next Scheduled EDR Contact: 11/06/2023
Data Release Frequency: Varies

PFAS WQP: Ambient Environmental Sampling for PFAS

The Water Quality Portal (WQP) is a part of a modernized repository storing ambient sampling data for all environmental media and tissue samples. A wide range of federal, state, tribal and local governments, academic and non-governmental organizations and individuals submit project details and sampling results to this public repository. The information is commonly used for research and assessments of environmental quality.

GOVERNMENT RECORDS SEARCHED / DATA CURRENCY TRACKING

Date of Government Version: 03/30/2023
Date Data Arrived at EDR: 03/30/2023
Date Made Active in Reports: 05/02/2023
Number of Days to Update: 33

Source: Environmental Protection Agency
Telephone: 202-272-0167
Last EDR Contact: 07/05/2023
Next Scheduled EDR Contact: 10/16/2023
Data Release Frequency: Varies

PFAS NPDES: Clean Water Act Discharge Monitoring Information

Any discharger of pollutants to waters of the United States from a point source must have a National Pollutant Discharge Elimination System (NPDES) permit. The process for obtaining limits involves the regulated entity (permittee) disclosing releases in a NPDES permit application and the permitting authority (typically the state but sometimes EPA) deciding whether to require monitoring or monitoring with limits. Caveats and Limitations: Less than half of states have required PFAS monitoring for at least one of their permittees and fewer states have established PFAS effluent limits for permittees. New rulemakings have been initiated that may increase the number of facilities monitoring for PFAS in the future.

Date of Government Version: 03/30/2023
Date Data Arrived at EDR: 03/30/2023
Date Made Active in Reports: 04/07/2023
Number of Days to Update: 8

Source: Environmental Protection Agency
Telephone: 202-272-0167
Last EDR Contact: 07/05/2023
Next Scheduled EDR Contact: 10/16/2023
Data Release Frequency: Varies

PFAS ECHO: Facilities in Industries that May Be Handling PFAS Listing

Regulators and the public have expressed interest in knowing which regulated entities may be using PFAS. EPA has developed a dataset from various sources that show which industries may be handling PFAS. Approximately 120,000 facilities subject to federal environmental programs have operated or currently operate in industry sectors with processes that may involve handling and/or release of PFAS.

Date of Government Version: 03/30/2023
Date Data Arrived at EDR: 03/30/2023
Date Made Active in Reports: 04/03/2023
Number of Days to Update: 4

Source: Environmental Protection Agency
Telephone: 202-272-0167
Last EDR Contact: 07/05/2023
Next Scheduled EDR Contact: 10/16/2023
Data Release Frequency: Varies

PFAS ECHO FIRE TRAINING: Facilities in Industries that May Be Handling PFAS Listing

A list of fire training sites was added to the Industry Sectors dataset using a keyword search on the permitted facilitys name to identify sites where fire-fighting foam may have been used in training exercises. Additionally, you may view an example spreadsheet of the subset of fire training facility data, as well as the keywords used in selecting or deselecting a facility for the subset. as well as the keywords used in selecting or deselecting a facility for the subset. These keywords were tested to maximize accuracy in selecting facilities that may use fire-fighting foam in training exercises, however, due to the lack of a required reporting field in the data systems for designating fire training sites, this methodology may not identify all fire training sites or may potentially misidentify them.

Date of Government Version: 03/30/2023
Date Data Arrived at EDR: 03/30/2023
Date Made Active in Reports: 04/03/2023
Number of Days to Update: 4

Source: Environmental Protection Agency
Telephone: 202-272-0167
Last EDR Contact: 07/05/2023
Next Scheduled EDR Contact: 10/16/2023
Data Release Frequency: Varies

PFAS PART 139 AIRPORT: All Certified Part 139 Airports PFAS Information Listing

Since July 1, 2006, all certified part 139 airports are required to have fire-fighting foam onsite that meet military specifications (MIL-F-24385) (14 CFR 139.317). To date, these military specification fire-fighting foams are fluorinated and have been historically used for training and extinguishing. The 2018 FAA Reauthorization Act has a provision stating that no later than October 2021, FAA shall not require the use of fluorinated AFFF. This provision does not prohibit the use of fluorinated AFFF at Part 139 civilian airports; it only prohibits FAA from mandating its use. The Federal Aviation Administration?s document AC 150/5210-6D - Aircraft Fire Extinguishing Agents provides guidance on Aircraft Fire Extinguishing Agents, which includes Aqueous Film Forming Foam (AFFF).

GOVERNMENT RECORDS SEARCHED / DATA CURRENCY TRACKING

Date of Government Version: 03/30/2023
Date Data Arrived at EDR: 03/30/2023
Date Made Active in Reports: 04/03/2023
Number of Days to Update: 4

Source: Environmental Protection Agency
Telephone: 202-272-0167
Last EDR Contact: 07/05/2023
Next Scheduled EDR Contact: 10/16/2023
Data Release Frequency: Varies

AQUEOUS FOAM NRC: Aqueous Foam Related Incidents Listing

The National Response Center (NRC) serves as an emergency call center that fields initial reports for pollution and railroad incidents and forwards that information to appropriate federal/state agencies for response. The spreadsheets posted to the NRC website contain initial incident data that has not been validated or investigated by a federal/state response agency. Response center calls from 1990 to the most recent complete calendar year where there was indication of Aqueous Film Forming Foam (AFFF) usage are included in this dataset. NRC calls may reference AFFF usage in the ?Material Involved? or ?Incident Description? fields.

Date of Government Version: 04/27/2023
Date Data Arrived at EDR: 04/27/2023
Date Made Active in Reports: 05/02/2023
Number of Days to Update: 5

Source: Environmental Protection Agency
Telephone: 202-272-0167
Last EDR Contact: 07/06/2023
Next Scheduled EDR Contact: 10/16/2023
Data Release Frequency: Varies

PFAS: PFAS Contamination Site Location Listing

A listing of PFAS contaminated sites included in the GeoTracker database.

Date of Government Version: 06/02/2023
Date Data Arrived at EDR: 06/02/2023
Date Made Active in Reports: 08/23/2023
Number of Days to Update: 82

Source: State Water Resources Control Board
Telephone: 866-480-1028
Last EDR Contact: 09/06/2023
Next Scheduled EDR Contact: 12/18/2023
Data Release Frequency: Varies

AQUEOUS FOAM: Former Fire Training Facility Assessments Listing

Airports shown on this list are those believed to use Aqueous Film Forming Foam (AFFF), and certified by the Federal Aviation Administration (FAA) under Title 14, Code of Federal Regulations (CFR), Part 139 (14 CFR Part 139). This list was created by SWRCB using information available from the FAA. Location points shown are from the latitude and longitude listed on the FAA airport master record.

Date of Government Version: 06/02/2023
Date Data Arrived at EDR: 06/02/2023
Date Made Active in Reports: 08/23/2023
Number of Days to Update: 82

Source: State Water Resources Control Board
Telephone: 916-341-5455
Last EDR Contact: 09/06/2023
Next Scheduled EDR Contact: 12/18/2023
Data Release Frequency: Varies

CA BOND EXP. PLAN: Bond Expenditure Plan

Department of Health Services developed a site-specific expenditure plan as the basis for an appropriation of Hazardous Substance Cleanup Bond Act funds. It is not updated.

Date of Government Version: 01/01/1989
Date Data Arrived at EDR: 07/27/1994
Date Made Active in Reports: 08/02/1994
Number of Days to Update: 6

Source: Department of Health Services
Telephone: 916-255-2118
Last EDR Contact: 05/31/1994
Next Scheduled EDR Contact: N/A
Data Release Frequency: No Update Planned

CORTESE: "Cortese" Hazardous Waste & Substances Sites List

The sites for the list are designated by the State Water Resource Control Board (LUST), the Integrated Waste Board (SWF/LS), and the Department of Toxic Substances Control (Cal-Sites).

Date of Government Version: 06/14/2023
Date Data Arrived at EDR: 06/14/2023
Date Made Active in Reports: 09/06/2023
Number of Days to Update: 84

Source: CAL EPA/Office of Emergency Information
Telephone: 916-323-3400
Last EDR Contact: 06/14/2023
Next Scheduled EDR Contact: 10/02/2023
Data Release Frequency: Quarterly

GOVERNMENT RECORDS SEARCHED / DATA CURRENCY TRACKING

CUPA LIVERMORE-PLEASANTON: CUPA Facility Listing
list of facilities associated with the various CUPA programs in Livermore-Pleasanton

Date of Government Version: 03/31/2023
Date Data Arrived at EDR: 05/08/2023
Date Made Active in Reports: 07/31/2023
Number of Days to Update: 84
Source: Livermore-Pleasanton Fire Department
Telephone: 925-454-2361
Last EDR Contact: 08/10/2023
Next Scheduled EDR Contact: 11/20/2023
Data Release Frequency: Varies

DRYCLEAN EAST KERN DIST: Eastern Kern Air Pollution Control District District Drycleaner Facility Listing
A listing of drycleaner facility locations, for the Eastern Kern Air Pollution Control District.

Date of Government Version: 01/12/2023
Date Data Arrived at EDR: 04/26/2023
Date Made Active in Reports: 07/14/2023
Number of Days to Update: 79
Source: Eastern Kern Air Pollution Control District
Telephone: 661-862-9684
Last EDR Contact: 04/25/2023
Next Scheduled EDR Contact: 09/11/2023
Data Release Frequency: Varies

DRYCLEAN BAY AREA DIST: Bay Area Air Quality Management District Drycleaner Facility Listing
Bay Area Air Quality Management District Drycleaner Facility Listing.

Date of Government Version: 02/20/2019
Date Data Arrived at EDR: 05/30/2019
Date Made Active in Reports: 05/01/2023
Number of Days to Update: 1432
Source: Bay Area Air Quality Management District
Telephone: 415-516-1916
Last EDR Contact: 07/25/2023
Next Scheduled EDR Contact: 09/11/2023
Data Release Frequency: Varies

DRYCLEAN BUTTE CO DIST: Butte County Air Quality Management DistrictDrycleaner Facility Listing
Butte County Air Quality Management DistrictDrycleaner Facility Listing.

Date of Government Version: 12/31/2018
Date Data Arrived at EDR: 04/23/2019
Date Made Active in Reports: 05/01/2023
Number of Days to Update: 1469
Source: Butte County Air Quality Management District
Telephone: 530-332-9400
Last EDR Contact: 07/13/2023
Next Scheduled EDR Contact: 09/11/2023
Data Release Frequency: Varies

DRYCLEAN CALAVERAS CO DIST: Calaveras County Environmental Management Agency Drycleaner Facility Listing
A listing of drycleaner facility locations, for the Calaveras County Environmental Management Agency.

Date of Government Version: 06/17/2019
Date Data Arrived at EDR: 06/19/2019
Date Made Active in Reports: 05/01/2023
Number of Days to Update: 1412
Source: Calaveras County Environmental Management Agency
Telephone: 209-754-6399
Last EDR Contact: 04/24/2023
Next Scheduled EDR Contact: 09/16/2019
Data Release Frequency: Varies

DRYCLEAN IMPERIAL CO DIST: Imperial County Air Pollution Control District Drycleaner Facility Listing
A listing of drycleaner facility locations, for the Imperial County Air Pollution Control District

Date of Government Version: 04/25/2023
Date Data Arrived at EDR: 04/26/2023
Date Made Active in Reports: 07/14/2023
Number of Days to Update: 79
Source: Imperial County Air Pollution Control District
Telephone: 442-265-1800
Last EDR Contact: 04/25/2023
Next Scheduled EDR Contact: 09/11/2023
Data Release Frequency: Varies

DRYCLEAN MENDO CO DIST: Mendocino County Air Quality Management District Drycleaner Facility Listing
A listing of drycleaner facility locations, for the Mendocino County Air Quality Management District.

Date of Government Version: 04/27/2023
Date Data Arrived at EDR: 04/28/2023
Date Made Active in Reports: 07/14/2023
Number of Days to Update: 77
Source: Mendocino County Air Quality Management District
Telephone: 707-463-4354
Last EDR Contact: 04/25/2023
Next Scheduled EDR Contact: 09/11/2023
Data Release Frequency: Varies

GOVERNMENT RECORDS SEARCHED / DATA CURRENCY TRACKING

DRYCLEAN GRANT: Grant Recipients List

Assembly Bill 998 (AB 998) established the Non-Toxic Dry Cleaning Incentive Program to provide financial assistance to the dry cleaning industry to switch from systems using perchloroethylene (Perc), an identified toxic air contaminant and potential human carcinogen, to non-toxic and non-smog forming alternatives.

Date of Government Version: 12/31/2020
Date Data Arrived at EDR: 02/04/2021
Date Made Active in Reports: 05/01/2023
Number of Days to Update: 816

Source: California Air Resources Board
Telephone: 916-323-0006
Last EDR Contact: 07/24/2023
Next Scheduled EDR Contact: 11/06/2023
Data Release Frequency: Varies

DRYCLEAN MOJAVE DESERT DIST: Mojave Desert Air Quality Management District Drycleaner Facility Listing

A listing of drycleaner facility locations, for the Mojave Desert Air Quality Management District.

Date of Government Version: 04/26/2023
Date Data Arrived at EDR: 04/27/2023
Date Made Active in Reports: 07/14/2023
Number of Days to Update: 78

Source: Mojave Desert Air Quality Management District
Telephone: 760-245-1661
Last EDR Contact: 04/25/2023
Next Scheduled EDR Contact: 09/11/2023
Data Release Frequency: Varies

DRYCLEAN LAKE CO DIST: Lake County Air Quality Management District Drycleaner Facility Listing

A listing of drycleaner facility locations, for the Lake County Air Quality Management District,

Date of Government Version: 04/29/2019
Date Data Arrived at EDR: 05/07/2019
Date Made Active in Reports: 05/01/2023
Number of Days to Update: 1455

Source: Lake County Air Quality Management District
Telephone: 707-263-7000
Last EDR Contact: 05/11/2023
Next Scheduled EDR Contact: 09/11/2023
Data Release Frequency: Varies

DRYCLEAN MONTEREY BAY DIST: Monterey Bay Air Quality Management District Drycleaner Facility Listing

A listing of drycleaner facility locations, for the Monterey Bay Air Quality Management District.

Date of Government Version: 04/25/2023
Date Data Arrived at EDR: 04/26/2023
Date Made Active in Reports: 07/14/2023
Number of Days to Update: 79

Source: Monterey Bay Air Quality Management District
Telephone: 831-647-9411
Last EDR Contact: 04/25/2023
Next Scheduled EDR Contact: 09/11/2023
Data Release Frequency: Varies

DRYCLEAN SHASTA CO DIST: Shasta County Air Quality Management District District Drycleaner Facility Listing

A listing of drycleaner facility locations, for the Shasta County Air Quality Management District.

Date of Government Version: 04/26/2023
Date Data Arrived at EDR: 04/27/2023
Date Made Active in Reports: 07/14/2023
Number of Days to Update: 78

Source: Shasta County Air Quality Management District
Telephone: 530-225-5674
Last EDR Contact: 04/25/2023
Next Scheduled EDR Contact: 09/11/2023
Data Release Frequency: Varies

DRYCLEAN NO COAST UNIFIED DIST: North Coast Unified Air Quality Management District Drycleaner Facility Listing

A listing of drycleaner facility locations, for the North Coast Unified Air Quality Management District.

Date of Government Version: 11/30/2016
Date Data Arrived at EDR: 04/19/2019
Date Made Active in Reports: 05/01/2023
Number of Days to Update: 1473

Source: North Coast Unified Air Quality Management District
Telephone: 707-443-3093
Last EDR Contact: 04/25/2023
Next Scheduled EDR Contact: 09/11/2023
Data Release Frequency: Varies

DRYCLEAN YOLO-SOLANO DIST: Yolo-Solano Air Quality Management District Drycleaner Facility Listing

A listing of drycleaner facility locations, for the Yolo-Solano Air Quality Management District.

Date of Government Version: 04/25/2023
Date Data Arrived at EDR: 04/27/2023
Date Made Active in Reports: 07/14/2023
Number of Days to Update: 78

Source: Yolo-Solano Air Quality Management District
Telephone: 530-757-3650
Last EDR Contact: 04/25/2023
Next Scheduled EDR Contact: 09/11/2023
Data Release Frequency: Varies

GOVERNMENT RECORDS SEARCHED / DATA CURRENCY TRACKING

DRYCLEAN NO SIERRA DIST: Northern Sierra Air Quality Management District Drycleaner Facility Listing
A listing of drycleaner facility locations, for the Northern Sierra Air Quality Management District,

Date of Government Version: 05/07/2019
Date Data Arrived at EDR: 05/07/2019
Date Made Active in Reports: 05/01/2023
Number of Days to Update: 1455
Source: Northern Sierra Air Quality Management District
Telephone: 530-274-9350
Last EDR Contact: 04/25/2023
Next Scheduled EDR Contact: 09/11/2023
Data Release Frequency: Varies

DRYCLEAN SAN DIEGO CO DIST: San Diego County Air Pollution Control District Drycleaner Facility Listing
A listing of drycleaner facility locations, for the San Diego County Air Pollution Control District.

Date of Government Version: 02/01/2019
Date Data Arrived at EDR: 05/01/2019
Date Made Active in Reports: 05/01/2023
Number of Days to Update: 1461
Source: San Diego County Air Pollution Control District
Telephone: 858-586-2616
Last EDR Contact: 08/08/2023
Next Scheduled EDR Contact: 09/11/2023
Data Release Frequency: Varies

DRYCLEAN SAN JOAQ VAL DIST: San Joaquin Valley Air Pollution Control District District Drycleaner Facility Listing
A listing of drycleaner facility locations, for the San Joaquin Valley Air Pollution Control District.

Date of Government Version: 05/24/2023
Date Data Arrived at EDR: 05/30/2023
Date Made Active in Reports: 08/21/2023
Number of Days to Update: 83
Source: San Joaquin Valley Air Pollution Control District
Telephone: 559-230-6001
Last EDR Contact: 05/11/2023
Next Scheduled EDR Contact: 09/11/2023
Data Release Frequency: Varies

DRYCLEAN SOUTH COAST: South Coast Air Quality Management District Drycleaner Listing
A listing of dry cleaners in the South Coast Air Quality Management District

Date of Government Version: 05/17/2023
Date Data Arrived at EDR: 05/18/2023
Date Made Active in Reports: 08/09/2023
Number of Days to Update: 83
Source: South Coast Air Quality Management District
Telephone: 909-396-3211
Last EDR Contact: 08/15/2023
Next Scheduled EDR Contact: 12/04/2023
Data Release Frequency: Varies

DRYCLEAN AVAQMD: Antelope Valley Air Quality Management District Drycleaner Listing
A listing of dry cleaners in the Antelope Valley Air Quality Management District.

Date of Government Version: 05/22/2023
Date Data Arrived at EDR: 05/24/2023
Date Made Active in Reports: 08/14/2023
Number of Days to Update: 82
Source: Antelope Valley Air Quality Management District
Telephone: 661-723-8070
Last EDR Contact: 08/22/2023
Next Scheduled EDR Contact: 12/11/2023
Data Release Frequency: Varies

DRYCLEAN SACRAMENTO METO DIST: Sacramento Metropolitan Air Quality Management DistrictDrycleaner Facility Listing
A listing of drycleaner facility locations, for the Sacramento Metropolitan Air Quality Management District.

Date of Government Version: 04/25/2023
Date Data Arrived at EDR: 04/28/2023
Date Made Active in Reports: 07/19/2023
Number of Days to Update: 82
Source: Sacramento Metropolitan Air Quality Management District
Telephone: 916-874-3958
Last EDR Contact: 08/15/2023
Next Scheduled EDR Contact: 09/11/2023
Data Release Frequency: Varies

DRYCLEAN GLENN CO DIST: Glenn County Air Pollution Control District Drycleaner Facility Listing
A listing of drycleaner facility locations, for the Glenn County Air Pollution Control District.

Date of Government Version: 05/02/2023
Date Data Arrived at EDR: 05/03/2023
Date Made Active in Reports: 07/25/2023
Number of Days to Update: 83
Source: Glenn County Air Pollution Control District
Telephone: 530-934-6500
Last EDR Contact: 05/03/2023
Next Scheduled EDR Contact: 09/11/2023
Data Release Frequency: Varies

GOVERNMENT RECORDS SEARCHED / DATA CURRENCY TRACKING

DRYCLEAN SANTA BARB CO DIST: Santa Barbara County Air Pollution Control District Drycleaner Facility Listing
A listing of drycleaner facility locations, for the Santa Barbara County Air Pollution Control District.

Date of Government Version: 02/19/2019
Date Data Arrived at EDR: 04/17/2019
Date Made Active in Reports: 05/01/2023
Number of Days to Update: 1475
Source: Santa Barbara County Air Pollution Control District
Telephone: 805-961-8867
Last EDR Contact: 04/25/2023
Next Scheduled EDR Contact: 09/11/2023
Data Release Frequency: Varies

DRYCLEAN SAN LUIS OB CO DIST: San Luis Obispo County Air Pollution Control District Drycleaner Facility Listing
A listing of drycleaner facility locations, for the San Luis Obispo County Air Pollution Control District.

Date of Government Version: 04/23/2019
Date Data Arrived at EDR: 04/25/2019
Date Made Active in Reports: 05/01/2023
Number of Days to Update: 1467
Source: San Luis Obispo County Air Pollution Control District
Telephone: 805-781-5756
Last EDR Contact: 07/25/2023
Next Scheduled EDR Contact: 09/11/2023
Data Release Frequency: Varies

DRYCLEAN TEHAMA CO DIST: Tehama County Air Pollution Control District Drycleaner Facility Listing
A listing of drycleaner facility locations, for the Tehama County Air Pollution Control District.

Date of Government Version: 04/24/2019
Date Data Arrived at EDR: 04/24/2019
Date Made Active in Reports: 05/01/2023
Number of Days to Update: 1468
Source: Tehama County Air Pollution Control District
Telephone: 530-527-3717
Last EDR Contact: 04/25/2023
Next Scheduled EDR Contact: 09/11/2023
Data Release Frequency: Varies

DRYCLEAN AMADOR: Amador Air District Drycleaner Facility Listing
A listing of drycleaner facility locations, for the Amador Air Quality Management District

Date of Government Version: 04/26/2023
Date Data Arrived at EDR: 04/27/2023
Date Made Active in Reports: 07/13/2023
Number of Days to Update: 77
Source: Amador Air Quality Management District
Telephone: 209-257-0112
Last EDR Contact: 04/24/2023
Next Scheduled EDR Contact: 09/11/2023
Data Release Frequency: Varies

DRYCLEAN FEATHER RIVER DIST: Feather River Air Quality Management District Drycleaner Facility Listing
A listing of drycleaner facility locations, for the Feather River Air Quality Management District.

Date of Government Version: 03/08/2023
Date Data Arrived at EDR: 03/09/2023
Date Made Active in Reports: 06/05/2023
Number of Days to Update: 88
Source: Feather River Air Quality Management District
Telephone: 530-634-7659
Last EDR Contact: 06/08/2023
Next Scheduled EDR Contact: 09/11/2023
Data Release Frequency: Varies

DRYCLEANERS: Cleaner Facilities
A list of drycleaner related facilities that have EPA ID numbers. These are facilities with certain SIC codes: power laundries, family and commercial; garment pressing and cleaner's agents; linen supply; coin-operated laundries and cleaning; drycleaning plants, except rugs; carpet and upholster cleaning; industrial launderers; laundry and garment services.

Date of Government Version: 08/27/2021
Date Data Arrived at EDR: 09/01/2021
Date Made Active in Reports: 11/19/2021
Number of Days to Update: 79
Source: Department of Toxic Substance Control
Telephone: 916-327-4498
Last EDR Contact: 08/22/2023
Next Scheduled EDR Contact: 12/11/2023
Data Release Frequency: Annually

DRYCLEAN VENTURA CO DIST: Drycleaner Facility Listing
A listing of drycleaner facility locations, for the Ventura County Air Pollution Control District.

GOVERNMENT RECORDS SEARCHED / DATA CURRENCY TRACKING

Date of Government Version: 04/16/2019
Date Data Arrived at EDR: 04/17/2019
Date Made Active in Reports: 05/01/2023
Number of Days to Update: 1475

Source: Ventura County Air Pollution Control District
Telephone: 805-645-1421
Last EDR Contact: 07/25/2023
Next Scheduled EDR Contact: 09/11/2023
Data Release Frequency: Varies

DRYCLEAN PLACER CO DIST: Placer County Air Quality Management District Drycleaner Facility Listing
A listing of drycleaner facility locations, for the Placer County Air Quality Management District.

Date of Government Version: 05/15/2023
Date Data Arrived at EDR: 05/17/2023
Date Made Active in Reports: 08/14/2023
Number of Days to Update: 89

Source: Placer County Air Quality Management District
Telephone: 530-745-2335
Last EDR Contact: 05/11/2023
Next Scheduled EDR Contact: 09/11/2023
Data Release Frequency: Varies

DRYCLEAN NO SONOMA CO DIST: Norther Sonoma County County Air Pollution Control District Drycleaner Facility Listing
A listing of drycleaner facility locations, for the Northern Sonoma County Air Pollution Control District.,

Date of Government Version: 04/17/2019
Date Data Arrived at EDR: 04/17/2019
Date Made Active in Reports: 05/01/2023
Number of Days to Update: 1475

Source: Santa Barbara County Air Pollution Control District
Telephone: 707-433-5911
Last EDR Contact: 04/25/2023
Next Scheduled EDR Contact: 09/11/2023
Data Release Frequency: Varies

EMI: Emissions Inventory Data
Toxics and criteria pollutant emissions data collected by the ARB and local air pollution agencies.

Date of Government Version: 12/31/2021
Date Data Arrived at EDR: 06/09/2023
Date Made Active in Reports: 08/30/2023
Number of Days to Update: 82

Source: California Air Resources Board
Telephone: 916-322-2990
Last EDR Contact: 06/09/2023
Next Scheduled EDR Contact: 09/25/2023
Data Release Frequency: Varies

ENF: Enforcement Action Listing
A listing of Water Board Enforcement Actions. Formal is everything except Oral/Verbal Communication, Notice of Violation, Expedited Payment Letter, and Staff Enforcement Letter.

Date of Government Version: 04/17/2023
Date Data Arrived at EDR: 04/18/2023
Date Made Active in Reports: 07/06/2023
Number of Days to Update: 79

Source: State Water Resoruces Control Board
Telephone: 916-445-9379
Last EDR Contact: 07/18/2023
Next Scheduled EDR Contact: 10/30/2023
Data Release Frequency: Varies

Financial Assurance 1: Financial Assurance Information Listing
Financial Assurance information

Date of Government Version: 01/11/2023
Date Data Arrived at EDR: 01/17/2023
Date Made Active in Reports: 04/04/2023
Number of Days to Update: 77

Source: Department of Toxic Substances Control
Telephone: 916-255-3628
Last EDR Contact: 09/13/2023
Next Scheduled EDR Contact: 10/30/2023
Data Release Frequency: Varies

Financial Assurance 2: Financial Assurance Information Listing
A listing of financial assurance information for solid waste facilities. Financial assurance is intended to ensure that resources are available to pay for the cost of closure, post-closure care, and corrective measures if the owner or operator of a regulated facility is unable or unwilling to pay.

Date of Government Version: 05/04/2023
Date Data Arrived at EDR: 05/25/2023
Date Made Active in Reports: 08/16/2023
Number of Days to Update: 83

Source: California Integrated Waste Management Board
Telephone: 916-341-6066
Last EDR Contact: 08/15/2023
Next Scheduled EDR Contact: 11/20/2023
Data Release Frequency: Varies

GOVERNMENT RECORDS SEARCHED / DATA CURRENCY TRACKING

ICE: Inspection, Compliance and Enforcement
Contains data pertaining to the Permitted Facilities with Inspections / Enforcements sites tracked in Envirostor.

Date of Government Version: 05/15/2023
Date Data Arrived at EDR: 05/16/2023
Date Made Active in Reports: 08/09/2023
Number of Days to Update: 85
Source: Department of Toxic Subsances Control
Telephone: 877-786-9427
Last EDR Contact: 08/14/2023
Next Scheduled EDR Contact: 11/27/2023
Data Release Frequency: Quarterly

HIST CORTESE: Hazardous Waste & Substance Site List
The sites for the list are designated by the State Water Resource Control Board [LUST], the Integrated Waste Board [SWF/LS], and the Department of Toxic Substances Control [CALSITES]. This listing is no longer updated by the state agency.

Date of Government Version: 04/01/2001
Date Data Arrived at EDR: 01/22/2009
Date Made Active in Reports: 04/08/2009
Number of Days to Update: 76
Source: Department of Toxic Substances Control
Telephone: 916-323-3400
Last EDR Contact: 01/22/2009
Next Scheduled EDR Contact: N/A
Data Release Frequency: No Update Planned

HWP: EnviroStor Permitted Facilities Listing
Detailed information on permitted hazardous waste facilities and corrective action ("cleanups") tracked in EnviroStor.

Date of Government Version: 05/15/2023
Date Data Arrived at EDR: 05/16/2023
Date Made Active in Reports: 08/09/2023
Number of Days to Update: 85
Source: Department of Toxic Substances Control
Telephone: 916-323-3400
Last EDR Contact: 08/14/2023
Next Scheduled EDR Contact: 11/27/2023
Data Release Frequency: Quarterly

HWT: Registered Hazardous Waste Transporter Database
A listing of hazardous waste transporters. In California, unless specifically exempted, it is unlawful for any person to transport hazardous wastes unless the person holds a valid registration issued by DTSC. A hazardous waste transporter registration is valid for one year and is assigned a unique registration number.

Date of Government Version: 04/03/2023
Date Data Arrived at EDR: 04/04/2023
Date Made Active in Reports: 06/27/2023
Number of Days to Update: 84
Source: Department of Toxic Substances Control
Telephone: 916-440-7145
Last EDR Contact: 06/29/2023
Next Scheduled EDR Contact: 10/16/2023
Data Release Frequency: Quarterly

HAZNET: Facility and Manifest Data
Facility and Manifest Data. The data is extracted from the copies of hazardous waste manifests received each year by the DTSC. The annual volume of manifests is typically 700,000 - 1,000,000 annually, representing approximately 350,000 - 500,000 shipments. Data are from the manifests submitted without correction, and therefore many contain some invalid values for data elements such as generator ID, TSD ID, waste category, and disposal method. This database begins with calendar year 1993.

Date of Government Version: 12/31/2021
Date Data Arrived at EDR: 07/05/2022
Date Made Active in Reports: 09/19/2022
Number of Days to Update: 76
Source: California Environmental Protection Agency
Telephone: 916-255-1136
Last EDR Contact: 07/07/2023
Next Scheduled EDR Contact: 10/16/2023
Data Release Frequency: Annually

MINES: Mines Site Location Listing
A listing of mine site locations from the Office of Mine Reclamation.

Date of Government Version: 06/02/2023
Date Data Arrived at EDR: 06/02/2023
Date Made Active in Reports: 08/23/2023
Number of Days to Update: 82
Source: Department of Conservation
Telephone: 916-322-1080
Last EDR Contact: 09/06/2023
Next Scheduled EDR Contact: 12/18/2023
Data Release Frequency: Quarterly

GOVERNMENT RECORDS SEARCHED / DATA CURRENCY TRACKING

MWMP: Medical Waste Management Program Listing

The Medical Waste Management Program (MWMP) ensures the proper handling and disposal of medical waste by permitting and inspecting medical waste Offsite Treatment Facilities (PDF) and Transfer Stations (PDF) throughout the state. MWMP also oversees all Medical Waste Transporters.

Date of Government Version: 05/08/2023
Date Data Arrived at EDR: 05/25/2023
Date Made Active in Reports: 08/16/2023
Number of Days to Update: 83

Source: Department of Public Health
Telephone: 916-558-1784
Last EDR Contact: 08/29/2023
Next Scheduled EDR Contact: 12/11/2023
Data Release Frequency: Varies

NPDES: NPDES Permits Listing

A listing of NPDES permits, including stormwater.

Date of Government Version: 05/08/2023
Date Data Arrived at EDR: 05/08/2023
Date Made Active in Reports: 07/31/2023
Number of Days to Update: 84

Source: State Water Resources Control Board
Telephone: 916-445-9379
Last EDR Contact: 08/08/2023
Next Scheduled EDR Contact: 11/20/2023
Data Release Frequency: Quarterly

PEST LIC: Pesticide Regulation Licenses Listing

A listing of licenses and certificates issued by the Department of Pesticide Regulation. The DPR issues licenses and/or certificates to: Persons and businesses that apply or sell pesticides; Pest control dealers and brokers; Persons who advise on agricultural pesticide applications.

Date of Government Version: 05/25/2023
Date Data Arrived at EDR: 05/25/2023
Date Made Active in Reports: 08/16/2023
Number of Days to Update: 83

Source: Department of Pesticide Regulation
Telephone: 916-445-4038
Last EDR Contact: 08/29/2023
Next Scheduled EDR Contact: 12/11/2023
Data Release Frequency: Quarterly

PROC: Certified Processors Database

A listing of certified processors.

Date of Government Version: 06/02/2023
Date Data Arrived at EDR: 06/02/2023
Date Made Active in Reports: 08/23/2023
Number of Days to Update: 82

Source: Department of Conservation
Telephone: 916-323-3836
Last EDR Contact: 09/06/2023
Next Scheduled EDR Contact: 12/18/2023
Data Release Frequency: Quarterly

NOTIFY 65: Proposition 65 Records

Listings of all Proposition 65 incidents reported to counties by the State Water Resources Control Board and the Regional Water Quality Control Board. This database is no longer updated by the reporting agency.

Date of Government Version: 06/06/2023
Date Data Arrived at EDR: 06/07/2023
Date Made Active in Reports: 08/25/2023
Number of Days to Update: 79

Source: State Water Resources Control Board
Telephone: 916-445-3846
Last EDR Contact: 09/07/2023
Next Scheduled EDR Contact: 12/25/2023
Data Release Frequency: No Update Planned

SAN JOSE HAZMAT: Hazardous Material Facilities

Hazardous material facilities, including underground storage tank sites.

Date of Government Version: 11/03/2020
Date Data Arrived at EDR: 11/05/2020
Date Made Active in Reports: 01/26/2021
Number of Days to Update: 82

Source: City of San Jose Fire Department
Telephone: 408-535-7694
Last EDR Contact: 07/26/2023
Next Scheduled EDR Contact: 11/13/2023
Data Release Frequency: Annually

GOVERNMENT RECORDS SEARCHED / DATA CURRENCY TRACKING

SANTA CRUZ CO SITE MITI: Site Mitigation Listing
Sites may become contaminated with toxic chemicals through illegal dumping or disposal, from leaking underground storage tanks, or through industrial or commercial activities.The goal of the site mitigation program is to protect the public health and the environment while facilitating completion of contaminated site clean-up projects in a timely manner.

Date of Government Version: 12/03/2018
Date Data Arrived at EDR: 06/23/2023
Date Made Active in Reports: 07/13/2023
Number of Days to Update: 20
Source: Santa Cruz Environmental Health Services
Telephone: 831-454-2761
Last EDR Contact: 08/09/2023
Next Scheduled EDR Contact: 11/27/2023
Data Release Frequency: Varies

UIC: UIC Listing
A listing of wells identified as underground injection wells, in the California Oil and Gas Wells database.

Date of Government Version: 06/02/2023
Date Data Arrived at EDR: 06/02/2023
Date Made Active in Reports: 08/23/2023
Number of Days to Update: 82
Source: Deaprtment of Conservation
Telephone: 916-445-2408
Last EDR Contact: 09/06/2023
Next Scheduled EDR Contact: 12/18/2023
Data Release Frequency: Varies

UIC GEO: Underground Injection Control Sites (GEOTRACKER)
Underground control injection sites

Date of Government Version: 06/05/2023
Date Data Arrived at EDR: 06/05/2023
Date Made Active in Reports: 08/28/2023
Number of Days to Update: 84
Source: State Water Resource Control Board
Telephone: 866-480-1028
Last EDR Contact: 09/06/2023
Next Scheduled EDR Contact: 12/18/2023
Data Release Frequency: Varies

WASTEWATER PITS: Oil Wastewater Pits Listing
Water officials discovered that oil producers have been dumping chemical-laden wastewater into hundreds of unlined pits that are operating without proper permits. Inspections completed by the Central Valley Regional Water Quality Control Board revealed the existence of previously unidentified waste sites. The water boards review found that more than one-third of the region’s active disposal pits are operating without permission.

Date of Government Version: 02/11/2021
Date Data Arrived at EDR: 07/01/2021
Date Made Active in Reports: 09/29/2021
Number of Days to Update: 90
Source: RWQCB, Central Valley Region
Telephone: 559-445-5577
Last EDR Contact: 07/07/2023
Next Scheduled EDR Contact: 10/16/2023
Data Release Frequency: Varies

WDS: Waste Discharge System
Sites which have been issued waste discharge requirements.

Date of Government Version: 06/19/2007
Date Data Arrived at EDR: 06/20/2007
Date Made Active in Reports: 06/29/2007
Number of Days to Update: 9
Source: State Water Resources Control Board
Telephone: 916-341-5227
Last EDR Contact: 08/09/2023
Next Scheduled EDR Contact: 11/27/2023
Data Release Frequency: No Update Planned

WIP: Well Investigation Program Case List
Well Investigation Program case in the San Gabriel and San Fernando Valley area.

Date of Government Version: 07/03/2009
Date Data Arrived at EDR: 07/21/2009
Date Made Active in Reports: 08/03/2009
Number of Days to Update: 13
Source: Los Angeles Water Quality Control Board
Telephone: 213-576-6726
Last EDR Contact: 09/12/2023
Next Scheduled EDR Contact: 01/01/2024
Data Release Frequency: No Update Planned

GOVERNMENT RECORDS SEARCHED / DATA CURRENCY TRACKING

MILITARY PRIV SITES: Military Privatized Sites (GEOTRACKER)
Military privatized sites

Date of Government Version: 06/05/2023
Date Data Arrived at EDR: 06/05/2023
Date Made Active in Reports: 08/28/2023
Number of Days to Update: 84

Source: State Water Resources Control Board
Telephone: 866-480-1028
Last EDR Contact: 09/06/2023
Next Scheduled EDR Contact: 12/18/2023
Data Release Frequency: Varies

PROJECT: Project Sites (GEOTRACKER)
Projects sites

Date of Government Version: 06/05/2023
Date Data Arrived at EDR: 06/05/2023
Date Made Active in Reports: 08/28/2023
Number of Days to Update: 84

Source: State Water Resources Control Board
Telephone: 866-480-1028
Last EDR Contact: 09/06/2023
Next Scheduled EDR Contact: 12/18/2023
Data Release Frequency: Varies

WDR: Waste Discharge Requirements Listing
In general, the Waste Discharge Requirements (WDRs) Program (sometimes also referred to as the "Non Chapter 15 (Non 15) Program") regulates point discharges that are exempt pursuant to Subsection 20090 of Title 27 and not subject to the Federal Water Pollution Control Act. Exemptions from Title 27 may be granted for nine categories of discharges (e.g., sewage, wastewater, etc.) that meet, and continue to meet, the preconditions listed for each specific exemption. The scope of the WDRs Program also includes the discharge of wastes classified as inert, pursuant to section 20230 of Title 27.

Date of Government Version: 06/02/2023
Date Data Arrived at EDR: 06/02/2023
Date Made Active in Reports: 08/23/2023
Number of Days to Update: 82

Source: State Water Resources Control Board
Telephone: 916-341-5810
Last EDR Contact: 09/06/2023
Next Scheduled EDR Contact: 12/18/2023
Data Release Frequency: Quarterly

CIWQS: California Integrated Water Quality System
The California Integrated Water Quality System (CIWQS) is a computer system used by the State and Regional Water Quality Control Boards to track information about places of environmental interest, manage permits and other orders, track inspections, and manage violations and enforcement activities.

Date of Government Version: 05/25/2023
Date Data Arrived at EDR: 05/25/2023
Date Made Active in Reports: 08/14/2023
Number of Days to Update: 81

Source: State Water Resources Control Board
Telephone: 866-794-4977
Last EDR Contact: 08/29/2023
Next Scheduled EDR Contact: 12/11/2023
Data Release Frequency: Varies

CERS: CalEPA Regulated Site Portal Data
The CalEPA Regulated Site Portal database combines data about environmentally regulated sites and facilities in California into a single database. It combines data from a variety of state and federal databases, and provides an overview of regulated activities across the spectrum of environmental programs for any given location in California. These activities include hazardous materials and waste, state and federal cleanups, impacted ground and surface waters, and toxic materials

Date of Government Version: 04/17/2023
Date Data Arrived at EDR: 04/18/2023
Date Made Active in Reports: 07/06/2023
Number of Days to Update: 79

Source: California Environmental Protection Agency
Telephone: 916-323-2514
Last EDR Contact: 07/18/2023
Next Scheduled EDR Contact: 10/30/2023
Data Release Frequency: Varies

NON-CASE INFO: Non-Case Information Sites (GEOTRACKER)
Non-Case Information sites

GOVERNMENT RECORDS SEARCHED / DATA CURRENCY TRACKING

Date of Government Version: 06/05/2023
Date Data Arrived at EDR: 06/05/2023
Date Made Active in Reports: 08/28/2023
Number of Days to Update: 84

Source: State Water Resources Control Board
Telephone: 866-480-1028
Last EDR Contact: 09/06/2023
Next Scheduled EDR Contact: 12/18/2023
Data Release Frequency: Varies

OTHER OIL GAS: Other Oil & Gas Projects Sites (GEOTRACKER)
Other Oil & Gas Projects sites

Date of Government Version: 06/05/2023
Date Data Arrived at EDR: 06/05/2023
Date Made Active in Reports: 08/28/2023
Number of Days to Update: 84

Source: State Water Resources Control Board
Telephone: 866-480-1028
Last EDR Contact: 09/06/2023
Next Scheduled EDR Contact: 12/18/2023
Data Release Frequency: Varies

PROD WATER PONDS: Produced Water Ponds Sites (GEOTRACKER)
Produced water ponds sites

Date of Government Version: 06/05/2023
Date Data Arrived at EDR: 06/05/2023
Date Made Active in Reports: 08/28/2023
Number of Days to Update: 84

Source: State Water Resources Control Board
Telephone: 866-480-1028
Last EDR Contact: 09/06/2023
Next Scheduled EDR Contact: 12/18/2023
Data Release Frequency: Varies

SAMPLING POINT: Sampling Point ? Public Sites (GEOTRACKER)
Sampling point - public sites

Date of Government Version: 06/05/2023
Date Data Arrived at EDR: 06/05/2023
Date Made Active in Reports: 08/28/2023
Number of Days to Update: 84

Source: State Water Resources Control Board
Telephone: 866-480-1028
Last EDR Contact: 09/06/2023
Next Scheduled EDR Contact: 12/18/2023
Data Release Frequency: Varies

WELL STIM PROJ: Well Stimulation Project (GEOTRACKER)
Includes areas of groundwater monitoring plans, a depiction of the monitoring network, and the facilities, boundaries, and subsurface characteristics of the oilfield and the features (oil and gas wells, produced water ponds, UIC wells, water supply wells, etc?) being monitored

Date of Government Version: 06/05/2023
Date Data Arrived at EDR: 06/05/2023
Date Made Active in Reports: 08/28/2023
Number of Days to Update: 84

Source: State Water Resources Control Board
Telephone: 866-480-1028
Last EDR Contact: 09/06/2023
Next Scheduled EDR Contact: 12/18/2023
Data Release Frequency: Varies

PCS: Permit Compliance System
PCS is a computerized management information system that contains data on National Pollutant Discharge Elimination System (NPDES) permit holding facilities. PCS tracks the permit, compliance, and enforcement status of NPDES facilities.

Date of Government Version: 07/14/2011
Date Data Arrived at EDR: 08/05/2011
Date Made Active in Reports: 09/29/2011
Number of Days to Update: 55

Source: EPA, Office of Water
Telephone: 202-564-2496
Last EDR Contact: 06/27/2023
Next Scheduled EDR Contact: 10/16/2023
Data Release Frequency: No Update Planned

HWTS: Hazardous Waste Tracking System
DTSC maintains the Hazardous Waste Tracking System that stores ID number information since the early 1980s and manifest data since 1993. The system collects both manifest copies from the generator and destination facility.

GOVERNMENT RECORDS SEARCHED / DATA CURRENCY TRACKING

Date of Government Version: 04/13/2023
Date Data Arrived at EDR: 04/18/2023
Date Made Active in Reports: 07/10/2023
Number of Days to Update: 83

Source: Department of Toxic Substances Control
Telephone: 916-324-2444
Last EDR Contact: 06/27/2023
Next Scheduled EDR Contact: 10/16/2023
Data Release Frequency: Varies

PCS ENF: Enforcement data
No description is available for this data

Date of Government Version: 12/31/2014
Date Data Arrived at EDR: 02/05/2015
Date Made Active in Reports: 03/06/2015
Number of Days to Update: 29

Source: EPA
Telephone: 202-564-2497
Last EDR Contact: 06/27/2023
Next Scheduled EDR Contact: 10/16/2023
Data Release Frequency: Varies

MINES MRDS: Mineral Resources Data System
Mineral Resources Data System

Date of Government Version: 08/23/2022
Date Data Arrived at EDR: 11/22/2022
Date Made Active in Reports: 02/28/2023
Number of Days to Update: 98

Source: USGS
Telephone: 703-648-6533
Last EDR Contact: 08/24/2023
Next Scheduled EDR Contact: 12/04/2023
Data Release Frequency: Varies

PFAS TRIS: List of PFAS Added to the TRI
Section 7321 of the National Defense Authorization Act for Fiscal Year 2020 (NDAA) immediately added certain per- and polyfluoroalkyl substances (PFAS) to the list of chemicals covered by the Toxics Release Inventory (TRI) under Section 313 of the Emergency Planning and Community Right-to-Know Act (EPCRA) and provided a framework for additional PFAS to be added to TRI on an annual basis.

Date of Government Version: 06/07/2023
Date Data Arrived at EDR: 06/08/2023
Date Made Active in Reports: 06/09/2023
Number of Days to Update: 1

Source: Environmental Protection Agency
Telephone: 202-566-0250
Last EDR Contact: 07/05/2023
Next Scheduled EDR Contact: 10/16/2023
Data Release Frequency: Varies

BIOSOLIDS: ICIS-NPDES Biosolids Facility Data
The data reflects compliance information about facilities in the biosolids program.

Date of Government Version: 07/16/2023
Date Data Arrived at EDR: 07/18/2023
Date Made Active in Reports: 08/28/2023
Number of Days to Update: 41

Source: Environmental Protection Agency
Telephone: 202-564-4700
Last EDR Contact: 07/18/2023
Next Scheduled EDR Contact: 10/30/2023
Data Release Frequency: Varies

EDR HIGH RISK HISTORICAL RECORDS

EDR Exclusive Records

EDR MGP: EDR Proprietary Manufactured Gas Plants
The EDR Proprietary Manufactured Gas Plant Database includes records of coal gas plants (manufactured gas plants) compiled by EDR's researchers. Manufactured gas sites were used in the United States from the 1800's to 1950's to produce a gas that could be distributed and used as fuel. These plants used whale oil, rosin, coal, or a mixture of coal, oil, and water that also produced a significant amount of waste. Many of the byproducts of the gas production, such as coal tar (oily waste containing volatile and non-volatile chemicals), sludges, oils and other compounds are potentially hazardous to human health and the environment. The byproduct from this process was frequently disposed of directly at the plant site and can remain or spread slowly, serving as a continuous source of soil and groundwater contamination.

Date of Government Version: N/A
Date Data Arrived at EDR: N/A
Date Made Active in Reports: N/A
Number of Days to Update: N/A

Source: EDR, Inc.
Telephone: N/A
Last EDR Contact: N/A
Next Scheduled EDR Contact: N/A
Data Release Frequency: No Update Planned

GOVERNMENT RECORDS SEARCHED / DATA CURRENCY TRACKING

EDR Hist Auto: EDR Exclusive Historical Auto Stations

EDR has searched selected national collections of business directories and has collected listings of potential gas station/filling station/service station sites that were available to EDR researchers. EDR's review was limited to those categories of sources that might, in EDR's opinion, include gas station/filling station/service station establishments. The categories reviewed included, but were not limited to gas, gas station, gasoline station, filling station, auto, automobile repair, auto service station, service station, etc. This database falls within a category of information EDR classifies as "High Risk Historical Records", or HRHR. EDR's HRHR effort presents unique and sometimes proprietary data about past sites and operations that typically create environmental concerns, but may not show up in current government records searches.

Date of Government Version: N/A
Date Data Arrived at EDR: N/A
Date Made Active in Reports: N/A
Number of Days to Update: N/A

Source: EDR, Inc.
Telephone: N/A
Last EDR Contact: N/A
Next Scheduled EDR Contact: N/A
Data Release Frequency: Varies

EDR Hist Cleaner: EDR Exclusive Historical Cleaners

EDR has searched selected national collections of business directories and has collected listings of potential dry cleaner sites that were available to EDR researchers. EDR's review was limited to those categories of sources that might, in EDR's opinion, include dry cleaning establishments. The categories reviewed included, but were not limited to dry cleaners, cleaners, laundry, laundromat, cleaning/laundry, wash & dry etc. This database falls within a category of information EDR classifies as "High Risk Historical Records", or HRHR. EDR's HRHR effort presents unique and sometimes proprietary data about past sites and operations that typically create environmental concerns, but may not show up in current government records searches.

Date of Government Version: N/A
Date Data Arrived at EDR: N/A
Date Made Active in Reports: N/A
Number of Days to Update: N/A

Source: EDR, Inc.
Telephone: N/A
Last EDR Contact: N/A
Next Scheduled EDR Contact: N/A
Data Release Frequency: Varies

EDR RECOVERED GOVERNMENT ARCHIVES

Exclusive Recovered Govt. Archives

RGA LF: Recovered Government Archive Solid Waste Facilities List

The EDR Recovered Government Archive Landfill database provides a list of landfills derived from historical databases and includes many records that no longer appear in current government lists. Compiled from Records formerly available from the Department of Resources Recycling and Recovery in California.

Date of Government Version: N/A
Date Data Arrived at EDR: 07/01/2013
Date Made Active in Reports: 01/13/2014
Number of Days to Update: 196

Source: Department of Resources Recycling and Recovery
Telephone: N/A
Last EDR Contact: 06/01/2012
Next Scheduled EDR Contact: N/A
Data Release Frequency: Varies

RGA LUST: Recovered Government Archive Leaking Underground Storage Tank

The EDR Recovered Government Archive Leaking Underground Storage Tank database provides a list of LUST incidents derived from historical databases and includes many records that no longer appear in current government lists. Compiled from Records formerly available from the State Water Resources Control Board in California.

Date of Government Version: N/A
Date Data Arrived at EDR: 07/01/2013
Date Made Active in Reports: 12/30/2013
Number of Days to Update: 182

Source: State Water Resources Control Board
Telephone: N/A
Last EDR Contact: 06/01/2012
Next Scheduled EDR Contact: N/A
Data Release Frequency: Varies

GOVERNMENT RECORDS SEARCHED / DATA CURRENCY TRACKING

COUNTY RECORDS

ALAMEDA COUNTY:

CS ALAMEDA: Contaminated Sites
A listing of contaminated sites overseen by the Toxic Release Program (oil and groundwater contamination from chemical releases and spills) and the Leaking Underground Storage Tank Program (soil and ground water contamination from leaking petroleum USTs).

Date of Government Version: 01/09/2019
Date Data Arrived at EDR: 01/11/2019
Date Made Active in Reports: 03/05/2019
Number of Days to Update: 53

Source: Alameda County Environmental Health Services
Telephone: 510-567-6700
Last EDR Contact: 06/27/2023
Next Scheduled EDR Contact: 10/16/2023
Data Release Frequency: Semi-Annually

UST ALAMEDA: Underground Tanks
Underground storage tank sites located in Alameda county.

Date of Government Version: 03/29/2023
Date Data Arrived at EDR: 03/30/2023
Date Made Active in Reports: 06/13/2023
Number of Days to Update: 75

Source: Alameda County Environmental Health Services
Telephone: 510-567-6700
Last EDR Contact: 06/27/2023
Next Scheduled EDR Contact: 10/16/2023
Data Release Frequency: Semi-Annually

AMADOR COUNTY:

CUPA AMADOR: CUPA Facility List
Cupa Facility List

Date of Government Version: 04/27/2023
Date Data Arrived at EDR: 04/27/2023
Date Made Active in Reports: 07/13/2023
Number of Days to Update: 77

Source: Amador County Environmental Health
Telephone: 209-223-6439
Last EDR Contact: 07/26/2023
Next Scheduled EDR Contact: 11/13/2023
Data Release Frequency: Varies

BUTTE COUNTY:

CUPA BUTTE: CUPA Facility Listing
Cupa facility list.

Date of Government Version: 04/21/2017
Date Data Arrived at EDR: 04/25/2017
Date Made Active in Reports: 08/09/2017
Number of Days to Update: 106

Source: Public Health Department
Telephone: 530-538-7149
Last EDR Contact: 06/27/2023
Next Scheduled EDR Contact: 10/16/2023
Data Release Frequency: No Update Planned

CALVERAS COUNTY:

CUPA CALVERAS: CUPA Facility Listing
Cupa Facility Listing

Date of Government Version: 03/17/2023
Date Data Arrived at EDR: 03/21/2023
Date Made Active in Reports: 06/06/2023
Number of Days to Update: 77

Source: Calveras County Environmental Health
Telephone: 209-754-6399
Last EDR Contact: 09/12/2023
Next Scheduled EDR Contact: 01/01/2024
Data Release Frequency: Quarterly

COLUSA COUNTY:

GOVERNMENT RECORDS SEARCHED / DATA CURRENCY TRACKING

CUPA COLUSA: CUPA Facility List
Cupa facility list.

Date of Government Version: 04/06/2020
Date Data Arrived at EDR: 04/23/2020
Date Made Active in Reports: 07/10/2020
Number of Days to Update: 78

Source: Health & Human Services
Telephone: 530-458-0396
Last EDR Contact: 07/26/2023
Next Scheduled EDR Contact: 11/13/2023
Data Release Frequency: Semi-Annually

CONTRA COSTA COUNTY:

SL CONTRA COSTA: Site List
List includes sites from the underground tank, hazardous waste generator and business plan/2185 programs.

Date of Government Version: 04/03/2023
Date Data Arrived at EDR: 04/20/2023
Date Made Active in Reports: 07/10/2023
Number of Days to Update: 81

Source: Contra Costa Health Services Department
Telephone: 925-646-2286
Last EDR Contact: 07/19/2023
Next Scheduled EDR Contact: 11/06/2023
Data Release Frequency: Semi-Annually

DEL NORTE COUNTY:

CUPA DEL NORTE: CUPA Facility List
Cupa Facility list

Date of Government Version: 05/10/2023
Date Data Arrived at EDR: 05/10/2023
Date Made Active in Reports: 07/31/2023
Number of Days to Update: 82

Source: Del Norte County Environmental Health Division
Telephone: 707-465-0426
Last EDR Contact: 08/02/2023
Next Scheduled EDR Contact: 11/06/2023
Data Release Frequency: Varies

EL DORADO COUNTY:

CUPA EL DORADO: CUPA Facility List
CUPA facility list.

Date of Government Version: 08/08/2022
Date Data Arrived at EDR: 08/09/2022
Date Made Active in Reports: 09/01/2022
Number of Days to Update: 23

Source: El Dorado County Environmental Management Department
Telephone: 530-621-6623
Last EDR Contact: 07/19/2023
Next Scheduled EDR Contact: 11/06/2023
Data Release Frequency: Varies

FRESNO COUNTY:

CUPA FRESNO: CUPA Resources List
Certified Unified Program Agency. CUPA's are responsible for implementing a unified hazardous materials and hazardous waste management regulatory program. The agency provides oversight of businesses that deal with hazardous materials, operate underground storage tanks or aboveground storage tanks.

Date of Government Version: 06/28/2021
Date Data Arrived at EDR: 12/21/2021
Date Made Active in Reports: 03/03/2022
Number of Days to Update: 72

Source: Dept. of Community Health
Telephone: 559-445-3271
Last EDR Contact: 06/29/2023
Next Scheduled EDR Contact: 10/09/2023
Data Release Frequency: Semi-Annually

GLENN COUNTY:

GOVERNMENT RECORDS SEARCHED / DATA CURRENCY TRACKING

CUPA GLENN: CUPA Facility List
Cupa facility list

Date of Government Version: 01/22/2018
Date Data Arrived at EDR: 01/24/2018
Date Made Active in Reports: 03/14/2018
Number of Days to Update: 49

Source: Glenn County Air Pollution Control District
Telephone: 830-934-6500
Last EDR Contact: 07/11/2023
Next Scheduled EDR Contact: 10/30/2023
Data Release Frequency: No Update Planned

HUMBOLDT COUNTY:

CUPA HUMBOLDT: CUPA Facility List
CUPA facility list.

Date of Government Version: 08/12/2021
Date Data Arrived at EDR: 08/12/2021
Date Made Active in Reports: 11/08/2021
Number of Days to Update: 88

Source: Humboldt County Environmental Health
Telephone: N/A
Last EDR Contact: 08/09/2023
Next Scheduled EDR Contact: 11/27/2023
Data Release Frequency: Semi-Annually

IMPERIAL COUNTY:

CUPA IMPERIAL: CUPA Facility List
Cupa facility list.

Date of Government Version: 04/12/2023
Date Data Arrived at EDR: 04/14/2023
Date Made Active in Reports: 06/28/2023
Number of Days to Update: 75

Source: San Diego Border Field Office
Telephone: 760-339-2777
Last EDR Contact: 07/11/2023
Next Scheduled EDR Contact: 10/30/2023
Data Release Frequency: Varies

INYO COUNTY:

CUPA INYO: CUPA Facility List
Cupa facility list.

Date of Government Version: 04/02/2018
Date Data Arrived at EDR: 04/03/2018
Date Made Active in Reports: 06/14/2018
Number of Days to Update: 72

Source: Inyo County Environmental Health Services
Telephone: 760-878-0238
Last EDR Contact: 08/09/2023
Next Scheduled EDR Contact: 11/27/2023
Data Release Frequency: Varies

KERN COUNTY:

CUPA KERN: CUPA Facility List
A listing of sites included in the Kern County Hazardous Material Business Plan.

Date of Government Version: 07/26/2023
Date Data Arrived at EDR: 07/27/2023
Date Made Active in Reports: 08/09/2023
Number of Days to Update: 13

Source: Kern County Public Health
Telephone: 661-321-3000
Last EDR Contact: 07/26/2023
Next Scheduled EDR Contact: 11/13/2023
Data Release Frequency: Varies

UST KERN: Underground Storage Tank Sites & Tank Listing
Kern County Sites and Tanks Listing.

GOVERNMENT RECORDS SEARCHED / DATA CURRENCY TRACKING

Date of Government Version: 07/26/2023
Date Data Arrived at EDR: 07/27/2023
Date Made Active in Reports: 08/03/2023
Number of Days to Update: 7

Source: Kern County Environment Health Services Department
Telephone: 661-862-8700
Last EDR Contact: 07/26/2023
Next Scheduled EDR Contact: 11/13/2023
Data Release Frequency: Quarterly

KINGS COUNTY:

CUPA KINGS: CUPA Facility List
A listing of sites included in the county's Certified Unified Program Agency database. California's Secretary for Environmental Protection established the unified hazardous materials and hazardous waste regulatory program as required by chapter 6.11 of the California Health and Safety Code. The Unified Program consolidates the administration, permits, inspections, and enforcement activities.

Date of Government Version: 12/03/2020
Date Data Arrived at EDR: 01/26/2021
Date Made Active in Reports: 04/14/2021
Number of Days to Update: 78

Source: Kings County Department of Public Health
Telephone: 559-584-1411
Last EDR Contact: 08/09/2023
Next Scheduled EDR Contact: 11/27/2023
Data Release Frequency: Varies

LAKE COUNTY:

CUPA LAKE: CUPA Facility List
Cupa facility list

Date of Government Version: 04/26/2023
Date Data Arrived at EDR: 04/27/2023
Date Made Active in Reports: 05/31/2023
Number of Days to Update: 34

Source: Lake County Environmental Health
Telephone: 707-263-1164
Last EDR Contact: 07/06/2023
Next Scheduled EDR Contact: 10/23/2023
Data Release Frequency: Varies

LASSEN COUNTY:

CUPA LASSEN: CUPA Facility List
Cupa facility list

Date of Government Version: 07/31/2020
Date Data Arrived at EDR: 08/21/2020
Date Made Active in Reports: 11/09/2020
Number of Days to Update: 80

Source: Lassen County Environmental Health
Telephone: 530-251-8528
Last EDR Contact: 07/11/2023
Next Scheduled EDR Contact: 10/30/2023
Data Release Frequency: Varies

LOS ANGELES COUNTY:

AOCONCERN: Key Areas of Concerns in Los Angeles County
San Gabriel Valley areas where VOC contamination is at or above the MCL as designated by region 9 EPA office. Date of Government Version: 3/30/2009 Exide Site area is a cleanup plan of lead-impacted soil surrounding the former Exide Facility as designated by the DTSC. Date of Government Version: 7/17/2017

Date of Government Version: 03/30/2009
Date Data Arrived at EDR: 03/31/2009
Date Made Active in Reports: 10/23/2009
Number of Days to Update: 206

Source: N/A
Telephone: N/A
Last EDR Contact: 09/07/2023
Next Scheduled EDR Contact: 12/25/2023
Data Release Frequency: No Update Planned

GOVERNMENT RECORDS SEARCHED / DATA CURRENCY TRACKING

HMS LOS ANGELES: HMS: Street Number List
Industrial Waste and Underground Storage Tank Sites.

Date of Government Version: 04/03/2023
Date Data Arrived at EDR: 04/06/2023
Date Made Active in Reports: 06/26/2023
Number of Days to Update: 81

Source: Department of Public Works
Telephone: 626-458-3517
Last EDR Contact: 06/27/2023
Next Scheduled EDR Contact: 10/16/2023
Data Release Frequency: Semi-Annually

LF LOS ANGELES: List of Solid Waste Facilities
Solid Waste Facilities in Los Angeles County.

Date of Government Version: 04/10/2023
Date Data Arrived at EDR: 04/11/2023
Date Made Active in Reports: 06/26/2023
Number of Days to Update: 76

Source: La County Department of Public Works
Telephone: 818-458-5185
Last EDR Contact: 07/10/2023
Next Scheduled EDR Contact: 10/23/2023
Data Release Frequency: Varies

LF LOS ANGELES CITY: City of Los Angeles Landfills
Landfills owned and maintained by the City of Los Angeles.

Date of Government Version: 12/31/2022
Date Data Arrived at EDR: 01/12/2023
Date Made Active in Reports: 03/29/2023
Number of Days to Update: 76

Source: Engineering & Construction Division
Telephone: 213-473-7869
Last EDR Contact: 07/06/2023
Next Scheduled EDR Contact: 10/23/2023
Data Release Frequency: Varies

LOS ANGELES AST: Active & Inactive AST Inventory
A listing of active & inactive above ground petroleum storage tank site locations, located in the City of Los Angeles.

Date of Government Version: 06/01/2019
Date Data Arrived at EDR: 06/25/2019
Date Made Active in Reports: 08/22/2019
Number of Days to Update: 58

Source: Los Angeles Fire Department
Telephone: 213-978-3800
Last EDR Contact: 06/14/2023
Next Scheduled EDR Contact: 10/02/2023
Data Release Frequency: Varies

LOS ANGELES CO LF METHANE: Methane Producing Landfills
This data was created on April 30, 2012 to represent known disposal sites in Los Angeles County that may produce and emanate methane gas. The shapefile contains disposal sites within Los Angeles County that once accepted degradable refuse material. Information used to create this data was extracted from a landfill survey performed by County Engineers (Major Waste System Map, 1973) as well as historical records from CalRecycle, Regional Water Quality Control Board, and Los Angeles County Department of Public Health

Date of Government Version: 01/10/2022
Date Data Arrived at EDR: 01/12/2022
Date Made Active in Reports: 04/04/2022
Number of Days to Update: 82

Source: Los Angeles County Department of Public Works
Telephone: 626-458-6973
Last EDR Contact: 07/13/2023
Next Scheduled EDR Contact: 10/23/2023
Data Release Frequency: No Update Planned

LOS ANGELES HM: Active & Inactive Hazardous Materials Inventory
A listing of active & inactive hazardous materials facility locations, located in the City of Los Angeles.

Date of Government Version: 06/20/2023
Date Data Arrived at EDR: 06/22/2023
Date Made Active in Reports: 08/09/2023
Number of Days to Update: 48

Source: Los Angeles Fire Department
Telephone: 213-978-3800
Last EDR Contact: 06/22/2023
Next Scheduled EDR Contact: 10/02/2023
Data Release Frequency: Varies

GOVERNMENT RECORDS SEARCHED / DATA CURRENCY TRACKING

LOS ANGELES UST: Active & Inactive UST Inventory
A listing of active & inactive underground storage tank site locations and underground storage tank historical sites, located in the City of Los Angeles.

Date of Government Version: 06/20/2023
Date Data Arrived at EDR: 06/22/2023
Date Made Active in Reports: 09/12/2023
Number of Days to Update: 82
Source: Los Angeles Fire Department
Telephone: 213-978-3800
Last EDR Contact: 06/22/2023
Next Scheduled EDR Contact: 10/02/2023
Data Release Frequency: Varies

SITE MIT LOS ANGELES: Site Mitigation List
Industrial sites that have had some sort of spill or complaint.

Date of Government Version: 03/02/2023
Date Data Arrived at EDR: 04/18/2023
Date Made Active in Reports: 07/07/2023
Number of Days to Update: 80
Source: Community Health Services
Telephone: 323-890-7806
Last EDR Contact: 07/20/2023
Next Scheduled EDR Contact: 10/30/2023
Data Release Frequency: Annually

UST EL SEGUNDO: City of El Segundo Underground Storage Tank
Underground storage tank sites located in El Segundo city.

Date of Government Version: 01/21/2017
Date Data Arrived at EDR: 04/19/2017
Date Made Active in Reports: 05/10/2017
Number of Days to Update: 21
Source: City of El Segundo Fire Department
Telephone: 310-524-2236
Last EDR Contact: 07/05/2023
Next Scheduled EDR Contact: 10/23/2023
Data Release Frequency: No Update Planned

UST LONG BEACH: City of Long Beach Underground Storage Tank
Underground storage tank sites located in the city of Long Beach.

Date of Government Version: 04/22/2019
Date Data Arrived at EDR: 04/23/2019
Date Made Active in Reports: 06/27/2019
Number of Days to Update: 65
Source: City of Long Beach Fire Department
Telephone: 562-570-2563
Last EDR Contact: 07/11/2023
Next Scheduled EDR Contact: 10/30/2023
Data Release Frequency: Varies

UST TORRANCE: City of Torrance Underground Storage Tank
Underground storage tank sites located in the city of Torrance.

Date of Government Version: 04/12/2023
Date Data Arrived at EDR: 05/02/2023
Date Made Active in Reports: 06/13/2023
Number of Days to Update: 42
Source: City of Torrance Fire Department
Telephone: 310-618-2973
Last EDR Contact: 07/11/2023
Next Scheduled EDR Contact: 10/30/2023
Data Release Frequency: Semi-Annually

MADERA COUNTY:

CUPA MADERA: CUPA Facility List
A listing of sites included in the county's Certified Unified Program Agency database. California's Secretary for Environmental Protection established the unified hazardous materials and hazardous waste regulatory program as required by chapter 6.11 of the California Health and Safety Code. The Unified Program consolidates the administration, permits, inspections, and enforcement activities.

Date of Government Version: 08/10/2020
Date Data Arrived at EDR: 08/12/2020
Date Made Active in Reports: 10/23/2020
Number of Days to Update: 72
Source: Madera County Environmental Health
Telephone: 559-675-7823
Last EDR Contact: 08/09/2023
Next Scheduled EDR Contact: 11/27/2023
Data Release Frequency: Varies

MARIN COUNTY:

GOVERNMENT RECORDS SEARCHED / DATA CURRENCY TRACKING

UST MARIN: Underground Storage Tank Sites
Currently permitted USTs in Marin County.

Date of Government Version: 09/26/2018
Date Data Arrived at EDR: 10/04/2018
Date Made Active in Reports: 11/02/2018
Number of Days to Update: 29

Source: Public Works Department Waste Management
Telephone: 415-473-6647
Last EDR Contact: 06/21/2023
Next Scheduled EDR Contact: 10/09/2023
Data Release Frequency: Semi-Annually

MENDOCINO COUNTY:

UST MENDOCINO: Mendocino County UST Database
A listing of underground storage tank locations in Mendocino County.

Date of Government Version: 09/22/2021
Date Data Arrived at EDR: 11/18/2021
Date Made Active in Reports: 11/22/2021
Number of Days to Update: 4

Source: Department of Public Health
Telephone: 707-463-4466
Last EDR Contact: 08/15/2023
Next Scheduled EDR Contact: 12/04/2023
Data Release Frequency: Annually

MERCED COUNTY:

CUPA MERCED: CUPA Facility List
CUPA facility list.

Date of Government Version: 02/15/2022
Date Data Arrived at EDR: 02/17/2022
Date Made Active in Reports: 05/11/2022
Number of Days to Update: 83

Source: Merced County Environmental Health
Telephone: 209-381-1094
Last EDR Contact: 07/25/2023
Next Scheduled EDR Contact: 11/27/2023
Data Release Frequency: Varies

MONO COUNTY:

CUPA MONO: CUPA Facility List
CUPA Facility List

Date of Government Version: 02/22/2021
Date Data Arrived at EDR: 03/02/2021
Date Made Active in Reports: 05/19/2021
Number of Days to Update: 78

Source: Mono County Health Department
Telephone: 760-932-5580
Last EDR Contact: 08/15/2023
Next Scheduled EDR Contact: 12/04/2023
Data Release Frequency: Varies

MONTEREY COUNTY:

CUPA MONTEREY: CUPA Facility Listing
CUPA Program listing from the Environmental Health Division.

Date of Government Version: 10/04/2021
Date Data Arrived at EDR: 10/06/2021
Date Made Active in Reports: 12/29/2021
Number of Days to Update: 84

Source: Monterey County Health Department
Telephone: 831-796-1297
Last EDR Contact: 07/19/2023
Next Scheduled EDR Contact: 10/09/2023
Data Release Frequency: Varies

NAPA COUNTY:

GOVERNMENT RECORDS SEARCHED / DATA CURRENCY TRACKING

LUST NAPA: Sites With Reported Contamination
A listing of leaking underground storage tank sites located in Napa county.

Date of Government Version: 01/09/2017
Date Data Arrived at EDR: 01/11/2017
Date Made Active in Reports: 03/02/2017
Number of Days to Update: 50

Source: Napa County Department of Environmental Management
Telephone: 707-253-4269
Last EDR Contact: 08/15/2023
Next Scheduled EDR Contact: 12/04/2023
Data Release Frequency: No Update Planned

UST NAPA: Closed and Operating Underground Storage Tank Sites
Underground storage tank sites located in Napa county.

Date of Government Version: 09/05/2019
Date Data Arrived at EDR: 09/09/2019
Date Made Active in Reports: 10/31/2019
Number of Days to Update: 52

Source: Napa County Department of Environmental Management
Telephone: 707-253-4269
Last EDR Contact: 08/15/2023
Next Scheduled EDR Contact: 12/04/2023
Data Release Frequency: No Update Planned

NEVADA COUNTY:

CUPA NEVADA: CUPA Facility List
CUPA facility list.

Date of Government Version: 05/04/2023
Date Data Arrived at EDR: 05/05/2023
Date Made Active in Reports: 07/25/2023
Number of Days to Update: 81

Source: Community Development Agency
Telephone: 530-265-1467
Last EDR Contact: 07/19/2023
Next Scheduled EDR Contact: 11/06/2023
Data Release Frequency: Varies

ORANGE COUNTY:

IND_SITE ORANGE: List of Industrial Site Cleanups
Petroleum and non-petroleum spills.

Date of Government Version: 05/15/2023
Date Data Arrived at EDR: 07/31/2023
Date Made Active in Reports: 08/09/2023
Number of Days to Update: 9

Source: Health Care Agency
Telephone: 714-834-3446
Last EDR Contact: 07/31/2023
Next Scheduled EDR Contact: 11/13/2023
Data Release Frequency: Annually

LUST ORANGE: List of Underground Storage Tank Cleanups
Orange County Underground Storage Tank Cleanups (LUST).

Date of Government Version: 05/15/2023
Date Data Arrived at EDR: 07/31/2023
Date Made Active in Reports: 08/09/2023
Number of Days to Update: 9

Source: Health Care Agency
Telephone: 714-834-3446
Last EDR Contact: 07/31/2023
Next Scheduled EDR Contact: 11/13/2023
Data Release Frequency: Quarterly

UST ORANGE: List of Underground Storage Tank Facilities
Orange County Underground Storage Tank Facilities (UST).

Date of Government Version: 04/01/2023
Date Data Arrived at EDR: 05/18/2023
Date Made Active in Reports: 06/14/2023
Number of Days to Update: 27

Source: Health Care Agency
Telephone: 714-834-3446
Last EDR Contact: 08/03/2023
Next Scheduled EDR Contact: 11/13/2023
Data Release Frequency: Quarterly

PLACER COUNTY:

GOVERNMENT RECORDS SEARCHED / DATA CURRENCY TRACKING

MS PLACER: Master List of Facilities
List includes aboveground tanks, underground tanks and cleanup sites.

Date of Government Version: 08/26/2022
Date Data Arrived at EDR: 08/29/2022
Date Made Active in Reports: 11/15/2022
Number of Days to Update: 78

Source: Placer County Health and Human Services
Telephone: 530-745-2363
Last EDR Contact: 07/31/2023
Next Scheduled EDR Contact: 12/11/2023
Data Release Frequency: Semi-Annually

PLUMAS COUNTY:

CUPA PLUMAS: CUPA Facility List
Plumas County CUPA Program facilities.

Date of Government Version: 03/31/2019
Date Data Arrived at EDR: 04/23/2019
Date Made Active in Reports: 06/26/2019
Number of Days to Update: 64

Source: Plumas County Environmental Health
Telephone: 530-283-6355
Last EDR Contact: 07/11/2023
Next Scheduled EDR Contact: 10/30/2023
Data Release Frequency: Varies

RIVERSIDE COUNTY:

LUST RIVERSIDE: Listing of Underground Tank Cleanup Sites
Riverside County Underground Storage Tank Cleanup Sites (LUST).

Date of Government Version: 04/10/2023
Date Data Arrived at EDR: 04/12/2023
Date Made Active in Reports: 06/28/2023
Number of Days to Update: 77

Source: Department of Environmental Health
Telephone: 951-358-5055
Last EDR Contact: 09/07/2023
Next Scheduled EDR Contact: 12/25/2023
Data Release Frequency: Quarterly

UST RIVERSIDE: Underground Storage Tank Tank List
Underground storage tank sites located in Riverside county.

Date of Government Version: 04/10/2023
Date Data Arrived at EDR: 04/12/2023
Date Made Active in Reports: 06/13/2023
Number of Days to Update: 62

Source: Department of Environmental Health
Telephone: 951-358-5055
Last EDR Contact: 09/07/2023
Next Scheduled EDR Contact: 12/25/2023
Data Release Frequency: Quarterly

SACRAMENTO COUNTY:

CS SACRAMENTO: Toxic Site Clean-Up List
List of sites where unauthorized releases of potentially hazardous materials have occurred.

Date of Government Version: 11/07/2022
Date Data Arrived at EDR: 12/21/2022
Date Made Active in Reports: 03/16/2023
Number of Days to Update: 85

Source: Sacramento County Environmental Management
Telephone: 916-875-8406
Last EDR Contact: 06/29/2023
Next Scheduled EDR Contact: 10/09/2023
Data Release Frequency: Quarterly

ML SACRAMENTO: Master Hazardous Materials Facility List
Any business that has hazardous materials on site - hazardous material storage sites, underground storage tanks, waste generators.

Date of Government Version: 11/07/2022
Date Data Arrived at EDR: 12/09/2022
Date Made Active in Reports: 03/01/2023
Number of Days to Update: 82

Source: Sacramento County Environmental Management
Telephone: 916-875-8406
Last EDR Contact: 06/29/2023
Next Scheduled EDR Contact: 10/09/2023
Data Release Frequency: Quarterly

SAN BENITO COUNTY:

GOVERNMENT RECORDS SEARCHED / DATA CURRENCY TRACKING

CUPA SAN BENITO: CUPA Facility List
Cupa facility list

Date of Government Version: 05/02/2023
Date Data Arrived at EDR: 05/04/2023
Date Made Active in Reports: 07/25/2023
Number of Days to Update: 82

Source: San Benito County Environmental Health
Telephone: N/A
Last EDR Contact: 07/26/2023
Next Scheduled EDR Contact: 11/13/2023
Data Release Frequency: Varies

SAN BERNARDINO COUNTY:

PERMITS SAN BERNARDINO: Hazardous Material Permits
This listing includes underground storage tanks, medical waste handlers/generators, hazardous materials handlers, hazardous waste generators, and waste oil generators/handlers.

Date of Government Version: 05/09/2023
Date Data Arrived at EDR: 05/10/2023
Date Made Active in Reports: 08/01/2023
Number of Days to Update: 83

Source: San Bernardino County Fire Department Hazardous Materials Division
Telephone: 909-387-3041
Last EDR Contact: 07/26/2023
Next Scheduled EDR Contact: 11/13/2023
Data Release Frequency: Quarterly

SAN DIEGO COUNTY:

HMMD SAN DIEGO: Hazardous Materials Management Division Database
The database includes: HE58 - This report contains the business name, site address, business phone number, establishment 'H' permit number, type of permit, and the business status. HE17 - In addition to providing the same information provided in the HE58 listing, HE17 provides inspection dates, violations received by the establishment, hazardous waste generated, the quantity, method of storage, treatment/disposal of waste and the hauler, and information on underground storage tanks. Unauthorized Release List - Includes a summary of environmental contamination cases in San Diego County (underground tank cases, non-tank cases, groundwater contamination, and soil contamination are included.)

Date of Government Version: 05/25/2023
Date Data Arrived at EDR: 05/25/2023
Date Made Active in Reports: 08/16/2023
Number of Days to Update: 83

Source: Hazardous Materials Management Division
Telephone: 619-338-2268
Last EDR Contact: 08/29/2023
Next Scheduled EDR Contact: 12/11/2023
Data Release Frequency: Quarterly

LF SAN DIEGO: Solid Waste Facilities
San Diego County Solid Waste Facilities.

Date of Government Version: 04/04/2023
Date Data Arrived at EDR: 04/05/2023
Date Made Active in Reports: 06/27/2023
Number of Days to Update: 83

Source: Department of Health Services
Telephone: 619-338-2209
Last EDR Contact: 07/11/2023
Next Scheduled EDR Contact: 10/30/2023
Data Release Frequency: Varies

SAN DIEGO CO LOP: Local Oversight Program Listing
A listing of all LOP release sites that are or were under the County of San Diego's jurisdiction. Included are closed or transferred cases, open cases, and cases that did not have a case type indicated. The cases without a case type are mostly complaints; however, some of them could be LOP cases.

Date of Government Version: 07/22/2021
Date Data Arrived at EDR: 10/19/2021
Date Made Active in Reports: 01/13/2022
Number of Days to Update: 86

Source: Department of Environmental Health
Telephone: 858-505-6874
Last EDR Contact: 07/11/2023
Next Scheduled EDR Contact: 10/30/2023
Data Release Frequency: Varies

GOVERNMENT RECORDS SEARCHED / DATA CURRENCY TRACKING

SAN DIEGO CO SAM: Environmental Case Listing
The listing contains all underground tank release cases and projects pertaining to properties contaminated with hazardous substances that are actively under review by the Site Assessment and Mitigation Program.

Date of Government Version: 03/23/2010
Date Data Arrived at EDR: 06/15/2010
Date Made Active in Reports: 07/09/2010
Number of Days to Update: 24
Source: San Diego County Department of Environmental Health
Telephone: 619-338-2371
Last EDR Contact: 08/22/2023
Next Scheduled EDR Contact: 12/11/2023
Data Release Frequency: No Update Planned

SAN FRANCISCO COUNTY:

CUPA SAN FRANCISCO CO: CUPA Facility Listing
Cupa facilities

Date of Government Version: 04/28/2023
Date Data Arrived at EDR: 04/28/2023
Date Made Active in Reports: 07/14/2023
Number of Days to Update: 77
Source: San Francisco County Department of Environmental Health
Telephone: 415-252-3896
Last EDR Contact: 07/26/2023
Next Scheduled EDR Contact: 11/13/2023
Data Release Frequency: Varies

LUST SAN FRANCISCO: Local Oversite Facilities
A listing of leaking underground storage tank sites located in San Francisco county.

Date of Government Version: 09/19/2008
Date Data Arrived at EDR: 09/19/2008
Date Made Active in Reports: 09/29/2008
Number of Days to Update: 10
Source: Department Of Public Health San Francisco County
Telephone: 415-252-3920
Last EDR Contact: 07/26/2023
Next Scheduled EDR Contact: 11/13/2023
Data Release Frequency: No Update Planned

UST SAN FRANCISCO: Underground Storage Tank Information
Underground storage tank sites located in San Francisco county.

Date of Government Version: 04/28/2023
Date Data Arrived at EDR: 04/28/2023
Date Made Active in Reports: 05/03/2023
Number of Days to Update: 5
Source: Department of Public Health
Telephone: 415-252-3920
Last EDR Contact: 07/26/2023
Next Scheduled EDR Contact: 11/13/2023
Data Release Frequency: Quarterly

SAN FRANCISO COUNTY:

SAN FRANCISCO MAHER: Maher Ordinance Property Listing
a listing of properties that fall within a Maher Ordinance, for all of San Francisco

Date of Government Version: 04/11/2023
Date Data Arrived at EDR: 04/13/2023
Date Made Active in Reports: 07/11/2023
Number of Days to Update: 89
Source: San Francisco Planning
Telephone: 628-652-7483
Last EDR Contact: 07/18/2023
Next Scheduled EDR Contact: 10/30/2023
Data Release Frequency: Varies

SAN JOAQUIN COUNTY:

UST SAN JOAQUIN: San Joaquin Co. UST
A listing of underground storage tank locations in San Joaquin county.

Date of Government Version: 06/22/2018
Date Data Arrived at EDR: 06/26/2018
Date Made Active in Reports: 07/11/2018
Number of Days to Update: 15
Source: Environmental Health Department
Telephone: N/A
Last EDR Contact: 09/07/2023
Next Scheduled EDR Contact: 12/25/2023
Data Release Frequency: Semi-Annually

SAN LUIS OBISPO COUNTY:

GOVERNMENT RECORDS SEARCHED / DATA CURRENCY TRACKING

CUPA SAN LUIS OBISPO: CUPA Facility List
Cupa Facility List.

Date of Government Version: 05/10/2023
Date Data Arrived at EDR: 05/11/2023
Date Made Active in Reports: 07/31/2023
Number of Days to Update: 81

Source: San Luis Obispo County Public Health Department
Telephone: 805-781-5596
Last EDR Contact: 08/09/2023
Next Scheduled EDR Contact: 11/27/2023
Data Release Frequency: Varies

SAN MATEO COUNTY:

BI SAN MATEO: Business Inventory
List includes Hazardous Materials Business Plan, hazardous waste generators, and underground storage tanks.

Date of Government Version: 02/20/2020
Date Data Arrived at EDR: 02/20/2020
Date Made Active in Reports: 04/24/2020
Number of Days to Update: 64

Source: San Mateo County Environmental Health Services Division
Telephone: 650-363-1921
Last EDR Contact: 09/08/2023
Next Scheduled EDR Contact: 12/18/2023
Data Release Frequency: Annually

LUST SAN MATEO: Fuel Leak List
A listing of leaking underground storage tank sites located in San Mateo county.

Date of Government Version: 03/29/2019
Date Data Arrived at EDR: 03/29/2019
Date Made Active in Reports: 05/29/2019
Number of Days to Update: 61

Source: San Mateo County Environmental Health Services Division
Telephone: 650-363-1921
Last EDR Contact: 08/29/2023
Next Scheduled EDR Contact: 12/18/2023
Data Release Frequency: Semi-Annually

SANTA BARBARA COUNTY:

CUPA SANTA BARBARA: CUPA Facility Listing
CUPA Program Listing from the Environmental Health Services division.

Date of Government Version: 09/08/2011
Date Data Arrived at EDR: 09/09/2011
Date Made Active in Reports: 10/07/2011
Number of Days to Update: 28

Source: Santa Barbara County Public Health Department
Telephone: 805-686-8167
Last EDR Contact: 08/09/2023
Next Scheduled EDR Contact: 11/27/2023
Data Release Frequency: No Update Planned

SANTA CLARA COUNTY:

CUPA SANTA CLARA: Cupa Facility List
Cupa facility list

Date of Government Version: 05/10/2023
Date Data Arrived at EDR: 05/11/2023
Date Made Active in Reports: 07/31/2023
Number of Days to Update: 81

Source: Department of Environmental Health
Telephone: 408-918-1973
Last EDR Contact: 08/09/2023
Next Scheduled EDR Contact: 11/27/2023
Data Release Frequency: Varies

HIST LUST SANTA CLARA: HIST LUST - Fuel Leak Site Activity Report
A listing of open and closed leaking underground storage tanks. This listing is no longer updated by the county. Leaking underground storage tanks are now handled by the Department of Environmental Health.

Date of Government Version: 03/29/2005
Date Data Arrived at EDR: 03/30/2005
Date Made Active in Reports: 04/21/2005
Number of Days to Update: 22

Source: Santa Clara Valley Water District
Telephone: 408-265-2600
Last EDR Contact: 03/23/2009
Next Scheduled EDR Contact: 06/22/2009
Data Release Frequency: No Update Planned

GOVERNMENT RECORDS SEARCHED / DATA CURRENCY TRACKING

LUST SANTA CLARA: LOP Listing
A listing of leaking underground storage tanks located in Santa Clara county.

Date of Government Version: 03/03/2014
Date Data Arrived at EDR: 03/05/2014
Date Made Active in Reports: 03/18/2014
Number of Days to Update: 13

Source: Department of Environmental Health
Telephone: 408-918-3417
Last EDR Contact: 08/15/2023
Next Scheduled EDR Contact: 12/04/2023
Data Release Frequency: No Update Planned

SANTA CRUZ COUNTY:

CUPA SANTA CRUZ: CUPA Facility List
CUPA facility listing.

Date of Government Version: 01/21/2017
Date Data Arrived at EDR: 02/22/2017
Date Made Active in Reports: 05/23/2017
Number of Days to Update: 90

Source: Santa Cruz County Environmental Health
Telephone: 831-464-2761
Last EDR Contact: 08/09/2023
Next Scheduled EDR Contact: 11/27/2023
Data Release Frequency: Varies

SHASTA COUNTY:

CUPA SHASTA: CUPA Facility List
Cupa Facility List.

Date of Government Version: 06/15/2017
Date Data Arrived at EDR: 06/19/2017
Date Made Active in Reports: 08/09/2017
Number of Days to Update: 51

Source: Shasta County Department of Resource Management
Telephone: 530-225-5789
Last EDR Contact: 08/09/2023
Next Scheduled EDR Contact: 11/27/2023
Data Release Frequency: Varies

SOLANO COUNTY:

LUST SOLANO: Leaking Underground Storage Tanks
A listing of leaking underground storage tank sites located in Solano county.

Date of Government Version: 06/04/2019
Date Data Arrived at EDR: 06/06/2019
Date Made Active in Reports: 08/13/2019
Number of Days to Update: 68

Source: Solano County Department of Environmental Management
Telephone: 707-784-6770
Last EDR Contact: 08/22/2023
Next Scheduled EDR Contact: 12/11/2023
Data Release Frequency: Quarterly

UST SOLANO: Underground Storage Tanks
Underground storage tank sites located in Solano county.

Date of Government Version: 09/15/2021
Date Data Arrived at EDR: 09/16/2021
Date Made Active in Reports: 12/09/2021
Number of Days to Update: 84

Source: Solano County Department of Environmental Management
Telephone: 707-784-6770
Last EDR Contact: 08/22/2023
Next Scheduled EDR Contact: 12/11/2023
Data Release Frequency: Quarterly

SONOMA COUNTY:

CUPA SONOMA: Cupa Facility List
Cupa Facility list

GOVERNMENT RECORDS SEARCHED / DATA CURRENCY TRACKING

Date of Government Version: 07/02/2021
Date Data Arrived at EDR: 07/06/2021
Date Made Active in Reports: 07/14/2021
Number of Days to Update: 8

Source: County of Sonoma Fire & Emergency Services Department
Telephone: 707-565-1174
Last EDR Contact: 09/12/2023
Next Scheduled EDR Contact: 01/01/2024
Data Release Frequency: Varies

LUST SONOMA: Leaking Underground Storage Tank Sites
A listing of leaking underground storage tank sites located in Sonoma county.

Date of Government Version: 06/30/2021
Date Data Arrived at EDR: 06/30/2021
Date Made Active in Reports: 09/24/2021
Number of Days to Update: 86

Source: Department of Health Services
Telephone: 707-565-6565
Last EDR Contact: 09/12/2023
Next Scheduled EDR Contact: 01/01/2024
Data Release Frequency: Quarterly

STANISLAUS COUNTY:

CUPA STANISLAUS: CUPA Facility List
Cupa facility list

Date of Government Version: 02/08/2022
Date Data Arrived at EDR: 02/10/2022
Date Made Active in Reports: 05/04/2022
Number of Days to Update: 83

Source: Stanislaus County Department of Ennvironmental Protection
Telephone: 209-525-6751
Last EDR Contact: 07/05/2023
Next Scheduled EDR Contact: 10/23/2023
Data Release Frequency: Varies

SUTTER COUNTY:

UST SUTTER: Underground Storage Tanks
Underground storage tank sites located in Sutter county.

Date of Government Version: 08/03/2023
Date Data Arrived at EDR: 08/24/2023
Date Made Active in Reports: 09/12/2023
Number of Days to Update: 19

Source: Sutter County Environmental Health Services
Telephone: 530-822-7500
Last EDR Contact: 08/22/2023
Next Scheduled EDR Contact: 12/11/2023
Data Release Frequency: Semi-Annually

TEHAMA COUNTY:

CUPA TEHAMA: CUPA Facility List
Cupa facilities

Date of Government Version: 05/11/2023
Date Data Arrived at EDR: 05/11/2023
Date Made Active in Reports: 07/31/2023
Number of Days to Update: 81

Source: Tehama County Department of Environmental Health
Telephone: 530-527-8020
Last EDR Contact: 07/26/2023
Next Scheduled EDR Contact: 11/13/2023
Data Release Frequency: Varies

TRINITY COUNTY:

CUPA TRINITY: CUPA Facility List
Cupa facility list

Date of Government Version: 04/12/2023
Date Data Arrived at EDR: 04/13/2023
Date Made Active in Reports: 06/28/2023
Number of Days to Update: 76

Source: Department of Toxic Substances Control
Telephone: 760-352-0381
Last EDR Contact: 07/11/2023
Next Scheduled EDR Contact: 10/30/2023
Data Release Frequency: Varies

TULARE COUNTY:

GOVERNMENT RECORDS SEARCHED / DATA CURRENCY TRACKING

CUPA TULARE: CUPA Facility List
Cupa program facilities

Date of Government Version: 10/07/2022
Date Data Arrived at EDR: 10/07/2022
Date Made Active in Reports: 12/21/2022
Number of Days to Update: 75

Source: Tulare County Environmental Health Services Division
Telephone: 559-624-7400
Last EDR Contact: 07/26/2023
Next Scheduled EDR Contact: 11/13/2023
Data Release Frequency: Varies

TUOLUMNE COUNTY:

CUPA TUOLUMNE: CUPA Facility List
Cupa facility list

Date of Government Version: 04/23/2018
Date Data Arrived at EDR: 04/25/2018
Date Made Active in Reports: 06/25/2018
Number of Days to Update: 61

Source: Divison of Environmental Health
Telephone: 209-533-5633
Last EDR Contact: 07/11/2023
Next Scheduled EDR Contact: 10/30/2023
Data Release Frequency: Varies

VENTURA COUNTY:

BWT VENTURA: Business Plan, Hazardous Waste Producers, and Operating Underground Tanks
The BWT list indicates by site address whether the Environmental Health Division has Business Plan (B), Waste Producer (W), and/or Underground Tank (T) information.

Date of Government Version: 03/27/2023
Date Data Arrived at EDR: 04/25/2023
Date Made Active in Reports: 07/14/2023
Number of Days to Update: 80

Source: Ventura County Environmental Health Division
Telephone: 805-654-2813
Last EDR Contact: 07/17/2023
Next Scheduled EDR Contact: 10/30/2023
Data Release Frequency: Quarterly

LF VENTURA: Inventory of Illegal Abandoned and Inactive Sites
Ventura County Inventory of Closed, Illegal Abandoned, and Inactive Sites.

Date of Government Version: 12/01/2011
Date Data Arrived at EDR: 12/01/2011
Date Made Active in Reports: 01/19/2012
Number of Days to Update: 49

Source: Environmental Health Division
Telephone: 805-654-2813
Last EDR Contact: 06/21/2023
Next Scheduled EDR Contact: 10/09/2023
Data Release Frequency: No Update Planned

LUST VENTURA: Listing of Underground Tank Cleanup Sites
Ventura County Underground Storage Tank Cleanup Sites (LUST).

Date of Government Version: 05/29/2008
Date Data Arrived at EDR: 06/24/2008
Date Made Active in Reports: 07/31/2008
Number of Days to Update: 37

Source: Environmental Health Division
Telephone: 805-654-2813
Last EDR Contact: 08/02/2023
Next Scheduled EDR Contact: 11/20/2023
Data Release Frequency: No Update Planned

MED WASTE VENTURA: Medical Waste Program List
To protect public health and safety and the environment from potential exposure to disease causing agents, the Environmental Health Division Medical Waste Program regulates the generation, handling, storage, treatment and disposal of medical waste throughout the County.

Date of Government Version: 03/27/2023
Date Data Arrived at EDR: 04/21/2023
Date Made Active in Reports: 07/07/2023
Number of Days to Update: 77

Source: Ventura County Resource Management Agency
Telephone: 805-654-2813
Last EDR Contact: 07/17/2023
Next Scheduled EDR Contact: 10/30/2023
Data Release Frequency: Quarterly

GOVERNMENT RECORDS SEARCHED / DATA CURRENCY TRACKING

UST VENTURA: Underground Tank Closed Sites List
Ventura County Operating Underground Storage Tank Sites (UST)/Underground Tank Closed Sites List.

Date of Government Version: 05/26/2023
Date Data Arrived at EDR: 06/02/2023
Date Made Active in Reports: 06/14/2023
Number of Days to Update: 12

Source: Environmental Health Division
Telephone: 805-654-2813
Last EDR Contact: 09/06/2023
Next Scheduled EDR Contact: 12/18/2023
Data Release Frequency: Quarterly

YOLO COUNTY:

UST YOLO: Underground Storage Tank Comprehensive Facility Report
Underground storage tank sites located in Yolo county.

Date of Government Version: 04/03/2023
Date Data Arrived at EDR: 04/18/2023
Date Made Active in Reports: 06/13/2023
Number of Days to Update: 56

Source: Yolo County Department of Health
Telephone: 530-666-8646
Last EDR Contact: 06/21/2023
Next Scheduled EDR Contact: 10/09/2023
Data Release Frequency: Annually

YUBA COUNTY:

CUPA YUBA: CUPA Facility List
CUPA facility listing for Yuba County.

Date of Government Version: 05/04/2023
Date Data Arrived at EDR: 05/04/2023
Date Made Active in Reports: 07/25/2023
Number of Days to Update: 82

Source: Yuba County Environmental Health Department
Telephone: 530-749-7523
Last EDR Contact: 07/19/2023
Next Scheduled EDR Contact: 11/06/2023
Data Release Frequency: Varies

OTHER DATABASE(S)

Depending on the geographic area covered by this report, the data provided in these specialty databases may or may not be complete. For example, the existence of wetlands information data in a specific report does not mean that all wetlands in the area covered by the report are included. Moreover, the absence of any reported wetlands information does not necessarily mean that wetlands do not exist in the area covered by the report.

CT MANIFEST: Hazardous Waste Manifest Data
Facility and manifest data. Manifest is a document that lists and tracks hazardous waste from the generator through transporters to a tsd facility.

Date of Government Version: 11/16/2022
Date Data Arrived at EDR: 11/16/2022
Date Made Active in Reports: 02/06/2023
Number of Days to Update: 82

Source: Department of Energy & Environmental Protection
Telephone: 860-424-3375
Last EDR Contact: 08/08/2023
Next Scheduled EDR Contact: 11/20/2023
Data Release Frequency: No Update Planned

NJ MANIFEST: Manifest Information
Hazardous waste manifest information.

Date of Government Version: 12/31/2018
Date Data Arrived at EDR: 04/10/2019
Date Made Active in Reports: 05/16/2019
Number of Days to Update: 36

Source: Department of Environmental Protection
Telephone: N/A
Last EDR Contact: 06/27/2023
Next Scheduled EDR Contact: 10/16/2023
Data Release Frequency: Annually

GOVERNMENT RECORDS SEARCHED / DATA CURRENCY TRACKING

NY MANIFEST: Facility and Manifest Data
Manifest is a document that lists and tracks hazardous waste from the generator through transporters to a TSD facility.

Date of Government Version: 01/01/2019
Date Data Arrived at EDR: 10/29/2021
Date Made Active in Reports: 01/19/2022
Number of Days to Update: 82

Source: Department of Environmental Conservation
Telephone: 518-402-8651
Last EDR Contact: 07/27/2023
Next Scheduled EDR Contact: 11/06/2023
Data Release Frequency: Quarterly

PA MANIFEST: Manifest Information
Hazardous waste manifest information.

Date of Government Version: 06/30/2018
Date Data Arrived at EDR: 07/19/2019
Date Made Active in Reports: 09/10/2019
Number of Days to Update: 53

Source: Department of Environmental Protection
Telephone: 717-783-8990
Last EDR Contact: 07/06/2023
Next Scheduled EDR Contact: 10/23/2023
Data Release Frequency: Annually

RI MANIFEST: Manifest information
Hazardous waste manifest information

Date of Government Version: 12/31/2020
Date Data Arrived at EDR: 11/30/2021
Date Made Active in Reports: 02/18/2022
Number of Days to Update: 80

Source: Department of Environmental Management
Telephone: 401-222-2797
Last EDR Contact: 08/10/2022
Next Scheduled EDR Contact: 11/27/2023
Data Release Frequency: Annually

WI MANIFEST: Manifest Information
Hazardous waste manifest information.

Date of Government Version: 05/31/2018
Date Data Arrived at EDR: 06/19/2019
Date Made Active in Reports: 09/03/2019
Number of Days to Update: 76

Source: Department of Natural Resources
Telephone: N/A
Last EDR Contact: 08/30/2023
Next Scheduled EDR Contact: 12/18/2023
Data Release Frequency: Annually

Oil/Gas Pipelines
Source: Endeavor Business Media
Petroleum Bundle (Crude Oil, Refined Products, Petrochemicals, Gas Liquids (LPG/NGL), and Specialty Gases (Miscellaneous)) N = Natural Gas Bundle (Natural Gas, Gas Liquids (LPG/NGL), and Specialty Gases (Miscellaneous)). This map includes information copyrighted by Endeavor Business Media. This information is provided on a best effort basis and Endeavor Business Media does not guarantee its accuracy nor warrant its fitness for any particular purpose. Such information has been reprinted with the permission of Endeavor Business Media.

Electric Power Transmission Line Data
Source: Endeavor Business Media
This map includes information copyrighted by Endeavor Business Media. This information is provided on a best effort basis and Endeavor Business Media does not guarantee its accuracy nor warrant its fitness for any particular purpose. Such information has been reprinted with the permission of Endeavor Business Media.

Sensitive Receptors: There are individuals deemed sensitive receptors due to their fragile immune systems and special sensitivity to environmental discharges. These sensitive receptors typically include the elderly, the sick, and children. While the location of all sensitive receptors cannot be determined, EDR indicates those buildings and facilities - schools, daycares, hospitals, medical centers, and nursing homes - where individuals who are sensitive receptors are likely to be located.

AHA Hospitals:
Source: American Hospital Association, Inc.
Telephone: 312-280-5991
The database includes a listing of hospitals based on the American Hospital Association's annual survey of hospitals.
Medical Centers: Provider of Services Listing
Source: Centers for Medicare & Medicaid Services
Telephone: 410-786-3000
A listing of hospitals with Medicare provider number, produced by Centers of Medicare & Medicaid Services, a federal agency within the U.S. Department of Health and Human Services.

GOVERNMENT RECORDS SEARCHED / DATA CURRENCY TRACKING

Nursing Homes
Source: National Institutes of Health
Telephone: 301-594-6248
Information on Medicare and Medicaid certified nursing homes in the United States.
Public Schools
Source: National Center for Education Statistics
Telephone: 202-502-7300
The National Center for Education Statistics' primary database on elementary and secondary public education in the United States. It is a comprehensive, annual, national statistical database of all public elementary and secondary schools and school districts, which contains data that are comparable across all states.
Private Schools
Source: National Center for Education Statistics
Telephone: 202-502-7300
The National Center for Education Statistics' primary database on private school locations in the United States.
Daycare Centers: Licensed Facilities
Source: Department of Social Services
Telephone: 916-657-4041

Flood Zone Data: This data was obtained from the Federal Emergency Management Agency (FEMA). It depicts 100-year and 500-year flood zones as defined by FEMA. It includes the National Flood Hazard Layer (NFHL) which incorporates Flood Insurance Rate Map (FIRM) data and Q3 data from FEMA in areas not covered by NFHL.
Source: FEMA
Telephone: 877-336-2627
Date of Government Version: 2003, 2015

NWI: National Wetlands Inventory. This data, available in select counties across the country, was obtained by EDR in 2002, 2005, 2010 and 2015 from the U.S. Fish and Wildlife Service.

State Wetlands Data: Wetland Inventory
Source: Department of Fish and Wildlife
Telephone: 916-445-0411

Current USGS 7.5 Minute Topographic Map
Source: U.S. Geological Survey

STREET AND ADDRESS INFORMATION

Â© 2015 TomTom North America, Inc. All rights reserved. This material is proprietary and the subject of copyright protection and other intellectual property rights owned by or licensed to Tele Atlas North America, Inc. The use of this material is subject to the terms of a license agreement. You will be held liable for any unauthorized copying or disclosure of this material.

GEOCHECK ®- PHYSICAL SETTING SOURCE ADDENDUM

TARGET PROPERTY ADDRESS

483661
2029-2039 UNIVERSITY AVENUE
BERKELEY, CA 94704

TARGET PROPERTY COORDINATES

Latitude (North):	37.87227 - 37ˆ 52’ 20.17’’
Longitude (West):	122.269852 - 122ˆ 16’ 11.47’’
Universal Tranverse Mercator:	Zone 10
UTM X (Meters):	564218.1
UTM Y (Meters):	4191689.0
Elevation:	189 ft. above sea level

USGS TOPOGRAPHIC MAP

Target Property Map:	5641112 OAKLAND WEST, CA
Version Date:	2012
Northeast Map:	5640608 BRIONES VALLEY, CA
Version Date:	2012
Southeast Map:	5641110 OAKLAND EAST, CA
Version Date:	2012
Northwest Map:	5640624 RICHMOND, CA
Version Date:	2012

EDR’s GeoCheck Physical Setting Source Addendum is provided to assist the environmental professional in forming an opinion about the impact of potential contaminant migration.

Assessment of the impact of contaminant migration generally has two principle investigative components:

1. Groundwater flow direction, and
2. Groundwater flow velocity.

Groundwater flow direction may be impacted by surface topography, hydrology, hydrogeology, characteristics of the soil, and nearby wells. Groundwater flow velocity is generally impacted by the nature of the geologic strata.

GEOCHECK® - PHYSICAL SETTING SOURCE SUMMARY

GROUNDWATER FLOW DIRECTION INFORMATION

Groundwater flow direction for a particular site is best determined by a qualified environmental professional using site-specific well data. If such data is not reasonably ascertainable, it may be necessary to rely on other sources of information, such as surface topographic information, hydrologic information, hydrogeologic data collected on nearby properties, and regional groundwater flow information (from deep aquifers).

TOPOGRAPHIC INFORMATION

Surface topography may be indicative of the direction of surficial groundwater flow. This information can be used to assist the environmental professional in forming an opinion about the impact of nearby contaminated properties or, should contamination exist on the target property, what downgradient sites might be impacted.

TARGET PROPERTY TOPOGRAPHY

General Topographic Gradient: General SW

SURROUNDING TOPOGRAPHY: ELEVATION PROFILES

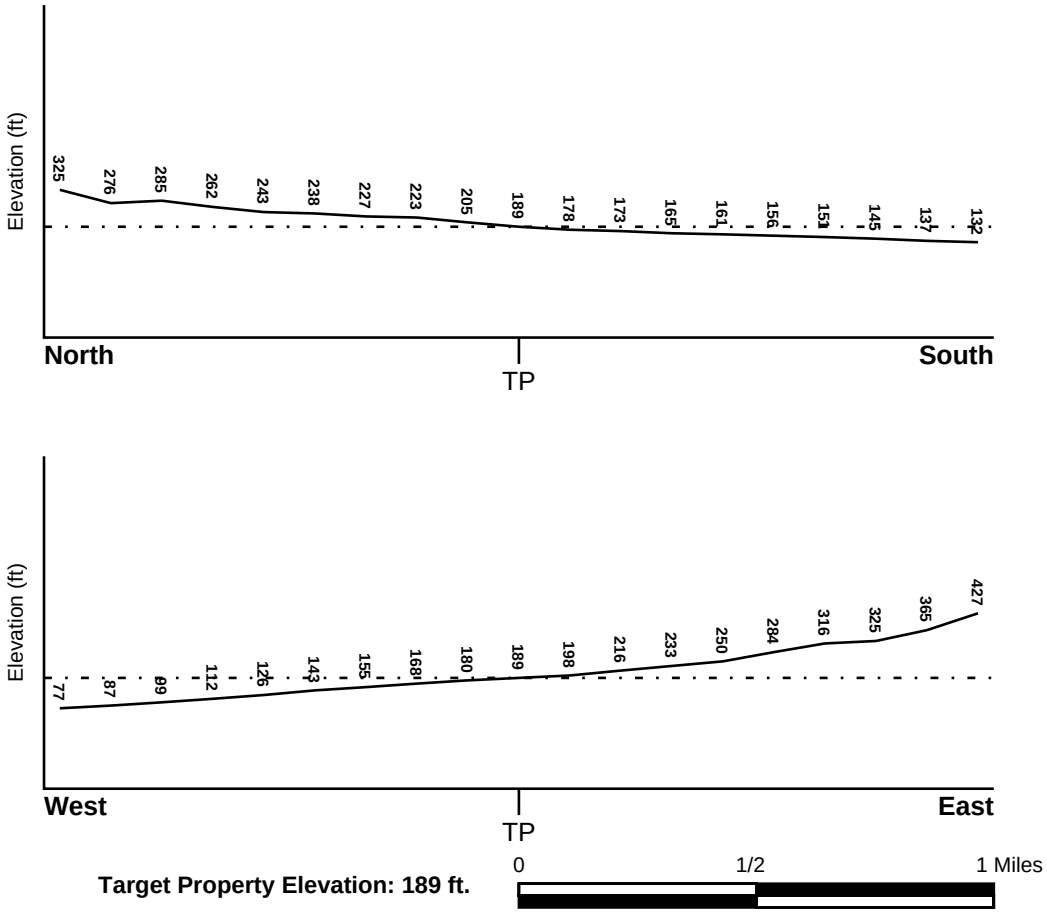

Target Property Elevation: 189 ft.

Source: Topography has been determined from the USGS 7.5' Digital Elevation Model and should be evaluated on a relative (not an absolute) basis. Relative elevation information between sites of close proximity should be field verified.

GEOCHECK® - PHYSICAL SETTING SOURCE SUMMARY

HYDROLOGIC INFORMATION

Surface water can act as a hydrologic barrier to groundwater flow. Such hydrologic information can be used to assist the environmental professional in forming an opinion about the impact of nearby contaminated properties or, should contamination exist on the target property, what downgradient sites might be impacted.

Refer to the Physical Setting Source Map following this summary for hydrologic information (major waterways and bodies of water).

FEMA FLOOD ZONE

Flood Plain Panel at Target Property	FEMA Source Type
06001C0057G	FEMA FIRM Flood data

Additional Panels in search area:	FEMA Source Type
06001C0019G	FEMA FIRM Flood data
06013C0243G	FEMA FIRM Flood data
06001C0056G	FEMA FIRM Flood data

NATIONAL WETLAND INVENTORY

NWI Quad at Target Property	NWI Electronic Data Coverage
OAKLAND WEST	YES - refer to the Overview Map and Detail Map

HYDROGEOLOGIC INFORMATION

Hydrogeologic information obtained by installation of wells on a specific site can often be an indicator of groundwater flow direction in the immediate area. Such hydrogeologic information can be used to assist the environmental professional in forming an opinion about the impact of nearby contaminated properties or, should contamination exist on the target property, what downgradient sites might be impacted.

Site-Specific Hydrogeological Data*:

Search Radius:	1.25 miles
Status:	Not found

AQUIFLOW®

Search Radius: 1.000 Mile.

EDR has developed the AQUIFLOW Information System to provide data on the general direction of groundwater flow at specific points. EDR has reviewed reports submitted by environmental professionals to regulatory authorities at select sites and has extracted the date of the report, groundwater flow direction as determined hydrogeologically, and the depth to water table.

MAP ID	LOCATION FROM TP	GENERAL DIRECTION GROUNDWATER FLOW
1	0 - 1/8 Mile SSW	SW
F33	1/4 - 1/2 Mile SSE	NW
F34	1/4 - 1/2 Mile SSE	SW
35	1/4 - 1/2 Mile NE	WSW
46	1/2 - 1 Mile South	Not Reported
53	1/2 - 1 Mile NNW	Not Reported

* ©1996 Site−specific hydrogeological data gathered by CERCLIS Alerts, Inc., Bainbridge Island, WA. All rights reserved. All of the information and opinions presented are those of the cited EPA report(s), which were completed under a Comprehensive Environmental Response Compensation and Liability Information System (CERCLIS) investigation.

GEOCHECK® - PHYSICAL SETTING SOURCE SUMMARY

MAP ID	LOCATION FROM TP	GENERAL DIRECTION GROUNDWATER FLOW
1G	1/2 - 1 Mile NNW	Not Reported
2G	1/4 - 1/2 Mile NE	WSW
3G	0 - 1/8 Mile SSW	SW
4G	1/4 - 1/2 Mile SSE	SW
5G	1/4 - 1/2 Mile SSE	NW
6G	1/2 - 1 Mile South	Not Reported

For additional site information, refer to Physical Setting Source Map Findings.

GEOCHECK® - PHYSICAL SETTING SOURCE SUMMARY

GROUNDWATER FLOW VELOCITY INFORMATION

Groundwater flow velocity information for a particular site is best determined by a qualified environmental professional using site specific geologic and soil strata data. If such data are not reasonably ascertainable, it may be necessary to rely on other sources of information, including geologic age identification, rock stratigraphic unit and soil characteristics data collected on nearby properties and regional soil information. In general, contaminant plumes move more quickly through sandy-gravelly types of soils than silty-clayey types of soils.

GEOLOGIC INFORMATION IN GENERAL AREA OF TARGET PROPERTY

Geologic information can be used by the environmental professional in forming an opinion about the relative speed at which contaminant migration may be occurring.

ROCK STRATIGRAPHIC UNIT

Era:	Mesozoic
System:	Cretaceous
Series:	Upper Mesozoic
Code:	uMze*(decoded above as Era, System & Series)*

GEOLOGIC AGE IDENTIFICATION

Category: Eugeosynclinal Deposits

Geologic Age and Rock Stratigraphic Unit Source: P.G. Schruben, R.E. Arndt and W.J. Bawiec, Geology of the Conterminous U.S. at 1:2,500,000 Scale - a digital representation of the 1974 P.B. King and H.M. Beikman Map, USGS Digital Data Series DDS - 11 (1994).

SSURGO SOIL MAP - 7444008.2s

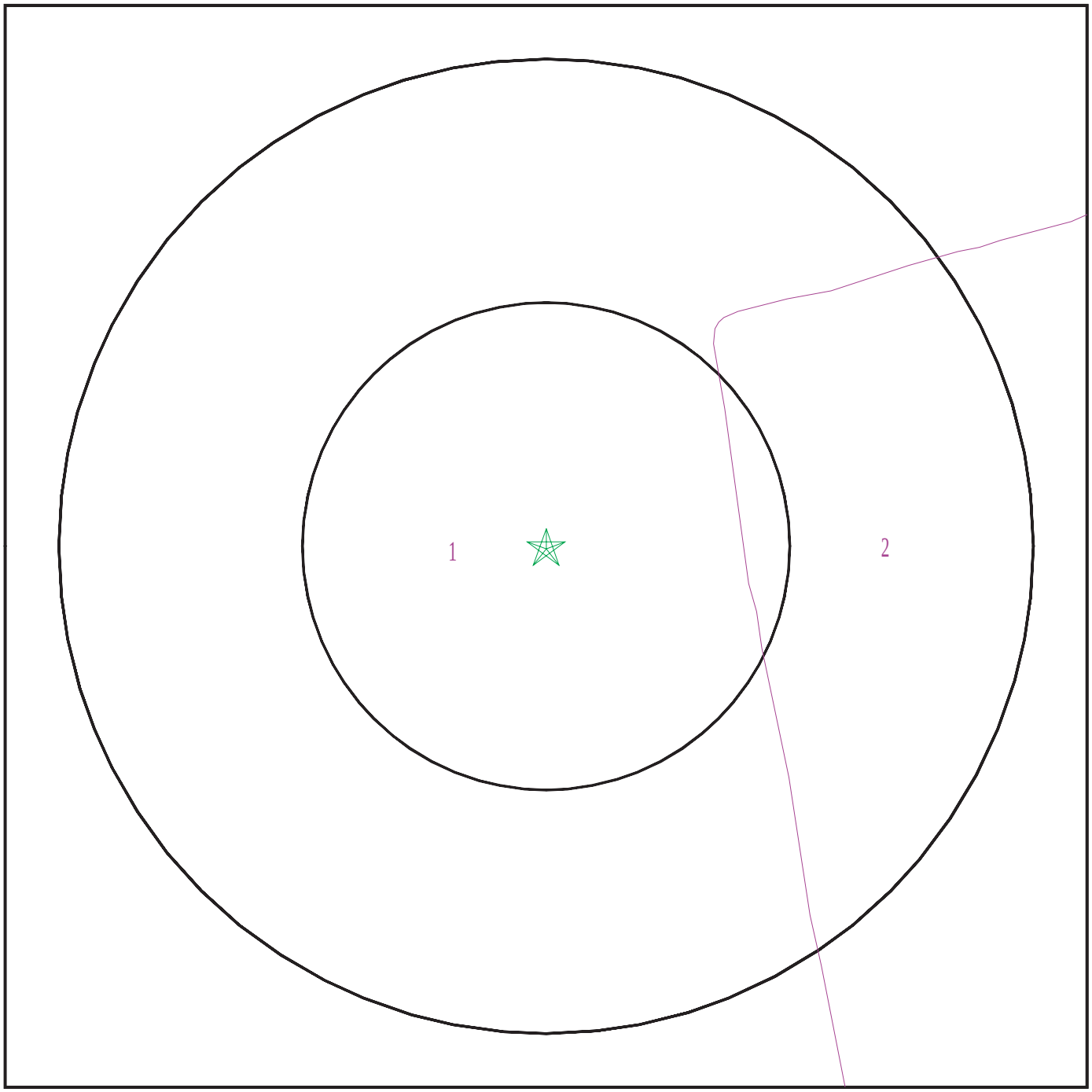

SITE NAME:	483661	CLIENT:	AEI Consultants
ADDRESS:	2029-2039 University Avenue Berkeley CA 94704	CONTACT:	Dania Ledezma
		INQUIRY #:	7444008.2s
LAT/LONG:	37.87227 / 122.269852	DATE:	September 14, 2023 11:57 am

Copyright © 2023 EDR, Inc. © 2015 TomTom Rel. 2015.

GEOCHECK® - PHYSICAL SETTING SOURCE SUMMARY

DOMINANT SOIL COMPOSITION IN GENERAL AREA OF TARGET PROPERTY

The U.S. Department of Agriculture's (USDA) Soil Conservation Service (SCS) leads the National Cooperative Soil Survey (NCSS) and is responsible for collecting, storing, maintaining and distributing soil survey information for privately owned lands in the United States. A soil map in a soil survey is a representation of soil patterns in a landscape. The following information is based on Soil Conservation Service SSURGO data.

Soil Map ID: 1

Soil Component Name: Tierra

Soil Surface Texture: loam

Hydrologic Group: Class D - Very slow infiltration rates. Soils are clayey, have a high water table, or are shallow to an impervious layer.

Soil Drainage Class: Moderately well drained

Hydric Status: Not hydric

Corrosion Potential - Uncoated Steel: High

Depth to Bedrock Min: > 0 inches

Depth to Watertable Min: > 0 inches

Soil Layer Information							
	Boundary			Classification		Saturated hydraulic conductivity micro m/sec	Soil Reaction (pH)
Layer	Upper	Lower	Soil Texture Class	AASHTO Group	Unified Soil		
1	0 inches	11 inches	loam	Silt-Clay Materials (more than 35 pct. passing No. 200), Clayey Soils.	FINE-GRAINED SOILS, Silts and Clays (liquid limit less than 50%), Lean Clay	Max: 1.4 Min: 0.42	Max: 8.4 Min: 5.6
2	11 inches	31 inches	clay	Silt-Clay Materials (more than 35 pct. passing No. 200), Clayey Soils.	FINE-GRAINED SOILS, Silts and Clays (liquid limit less than 50%), Lean Clay	Max: 1.4 Min: 0.42	Max: 8.4 Min: 5.6
3	31 inches	59 inches	sandy clay loam	Silt-Clay Materials (more than 35 pct. passing No. 200), Clayey Soils.	FINE-GRAINED SOILS, Silts and Clays (liquid limit less than 50%), Lean Clay	Max: 1.4 Min: 0.42	Max: 8.4 Min: 5.6

GEOCHECK® - PHYSICAL SETTING SOURCE SUMMARY

Soil Map ID: 2

Soil Component Name: Urban land

Soil Surface Texture: loam

Hydrologic Group: Class D - Very slow infiltration rates. Soils are clayey, have a high water table, or are shallow to an impervious layer.

Soil Drainage Class:
Hydric Status: Partially hydric

Corrosion Potential - Uncoated Steel: Not Reported

Depth to Bedrock Min: > 0 inches

Depth to Watertable Min: > 0 inches

No Layer Information available.

LOCAL / REGIONAL WATER AGENCY RECORDS

EDR Local/Regional Water Agency records provide water well information to assist the environmental professional in assessing sources that may impact ground water flow direction, and in forming an opinion about the impact of contaminant migration on nearby drinking water wells.

WELL SEARCH DISTANCE INFORMATION

DATABASE	SEARCH DISTANCE (miles)
Federal USGS	1.000
Federal FRDS PWS	Nearest PWS within 1 mile
State Database	1.000

FEDERAL USGS WELL INFORMATION

MAP ID	WELL ID	LOCATION FROM TP
No Wells Found		

FEDERAL FRDS PUBLIC WATER SUPPLY SYSTEM INFORMATION

MAP ID	WELL ID	LOCATION FROM TP
No PWS System Found		

Note: PWS System location is not always the same as well location.

GEOCHECK® - PHYSICAL SETTING SOURCE SUMMARY

STATE DATABASE WELL INFORMATION

MAP ID	WELL ID	LOCATION FROM TP
A2	15	1/8 - 1/4 Mile NE
A3	CAEDF0000019554	1/8 - 1/4 Mile NNE
A4	CAEDF0000103000	1/8 - 1/4 Mile NNE
B5	CAEDF0000042023	1/8 - 1/4 Mile WNW
C6	CAEDF0000103049	1/8 - 1/4 Mile NNE
B7	CAEDF0000070435	1/8 - 1/4 Mile WNW
D8	CAEDF0000004713	1/8 - 1/4 Mile WSW
C9	CAEDF0000060088	1/8 - 1/4 Mile NNE
C10	CAEDF0000127525	1/8 - 1/4 Mile NNE
B11	CAEDF0000116466	1/8 - 1/4 Mile WNW
A12	CAEDF0000001197	1/8 - 1/4 Mile NNE
B13	CAEDF0000100528	1/8 - 1/4 Mile WNW
B14	CAEDF0000117813	1/8 - 1/4 Mile WNW
B15	CAEDF0000046565	1/8 - 1/4 Mile WNW
D16	CAEDF0000061623	1/8 - 1/4 Mile WSW
B17	CAEDF0000068451	1/8 - 1/4 Mile West
D18	CAEDF0000033684	1/8 - 1/4 Mile WSW
D19	CAEDF0000070116	1/8 - 1/4 Mile WSW
B20	CAEDF0000022509	1/8 - 1/4 Mile WNW
D21	CAEDF0000056764	1/8 - 1/4 Mile WSW
D22	CAEDF0000050017	1/8 - 1/4 Mile WSW
D23	CAEDF0000041657	1/8 - 1/4 Mile WSW
D24	CAEDF0000090446	1/8 - 1/4 Mile WSW
D25	CAEDF0000040980	1/8 - 1/4 Mile WSW
D26	CAEDF0000086927	1/8 - 1/4 Mile WSW
D27	CAEDF0000136650	1/8 - 1/4 Mile WSW
D28	CAEDF0000080262	1/8 - 1/4 Mile WSW
D29	CAEDF0000073000	1/8 - 1/4 Mile WSW
E30	CAEDF0000112134	1/4 - 1/2 Mile SSE
E31	CAEDF0000062886	1/4 - 1/2 Mile SE
E32	CAEDF0000113587	1/4 - 1/2 Mile SSE
G36	CAEDF0000042090	1/4 - 1/2 Mile SSE
G37	CAEDF0000111585	1/4 - 1/2 Mile SSE
G38	CAEDF0000054942	1/4 - 1/2 Mile SSE
G39	CAEDF0000064892	1/4 - 1/2 Mile SSE
G40	CAEDF0000139541	1/4 - 1/2 Mile SSE
G41	CAEDF0000121724	1/4 - 1/2 Mile SSE
G42	CAEDF0000120078	1/4 - 1/2 Mile SSE
G43	CAEDF0000015685	1/4 - 1/2 Mile SSE
G44	CAEDF0000093021	1/4 - 1/2 Mile SSE
G45	CAEDF0000118709	1/4 - 1/2 Mile SSE
H47	CAEDF0000137101	1/2 - 1 Mile WSW
H48	CAEDF0000136444	1/2 - 1 Mile WSW
H49	CAEDF0000002185	1/2 - 1 Mile WSW
H50	CAEDF0000133797	1/2 - 1 Mile WSW
H51	CAEDF0000068058	1/2 - 1 Mile West
H52	CAEDF0000011757	1/2 - 1 Mile WSW
H54	CAEDF0000093364	1/2 - 1 Mile West
55	CAEDF0000118752	1/2 - 1 Mile East
H56	CAEDF0000063182	1/2 - 1 Mile West
H57	CAEDF0000114860	1/2 - 1 Mile West
58	CADWR9000037826	1/2 - 1 Mile WNW

GEOCHECK® - PHYSICAL SETTING SOURCE SUMMARY

STATE DATABASE WELL INFORMATION

MAP ID	WELL ID	LOCATION FROM TP
59	CAEDF0000099333	1/2 - 1 Mile ENE
60	CAEDF0000002842	1/2 - 1 Mile East
I61	CAEDF0000135865	1/2 - 1 Mile WSW
I62	CAEDF0000109255	1/2 - 1 Mile WSW
I63	CAEDF0000120102	1/2 - 1 Mile WSW

PHYSICAL SETTING SOURCE MAP - 7444008.2s

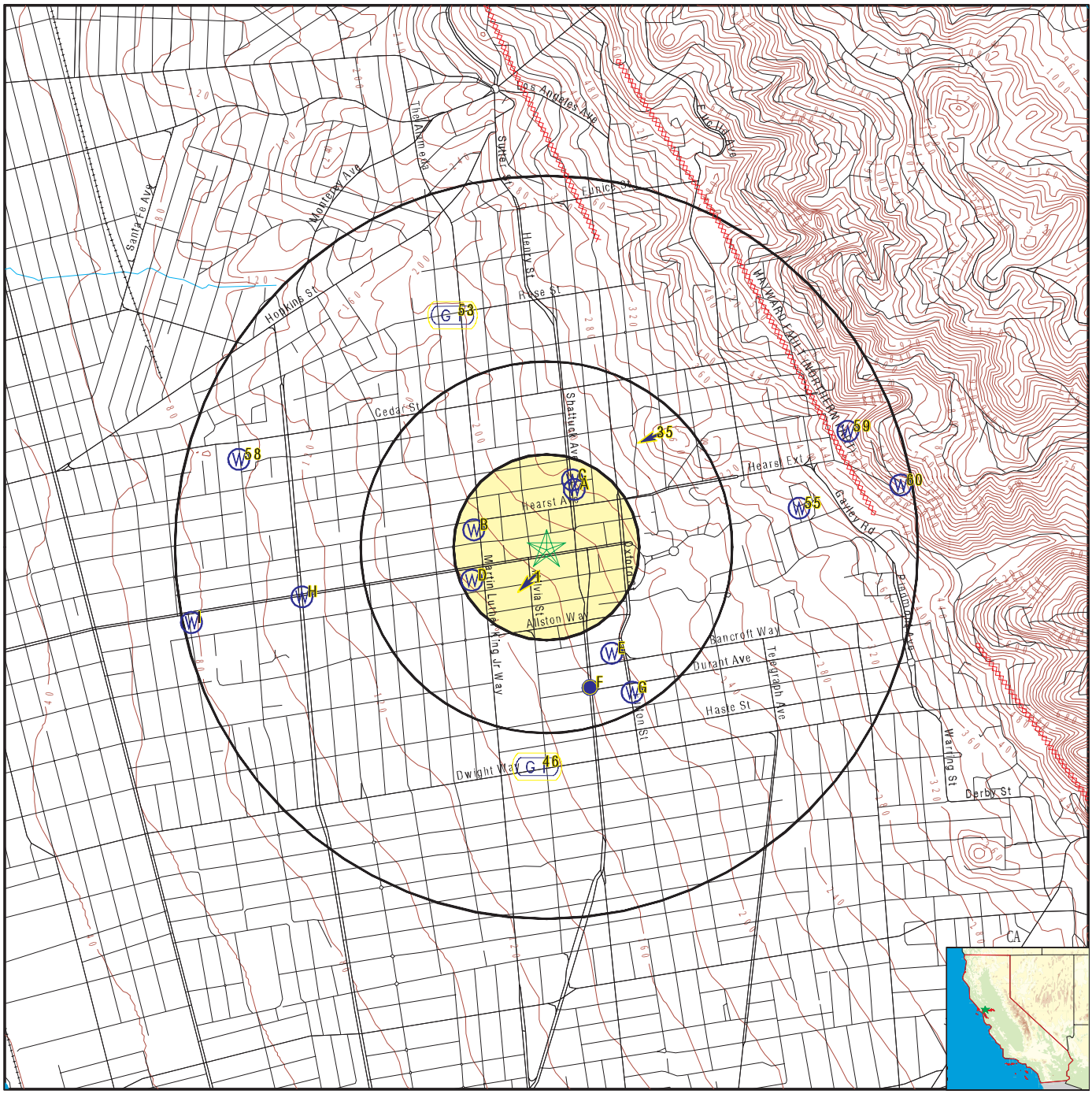

- County Boundary
- Major Roads
- Contour Lines
- Earthquake Fault Lines
- Earthquake epicenter, Richter 5 or greater
- Water Wells
- Public Water Supply Wells
- Cluster of Multiple Icons
- Groundwater Flow Direction
- GI Indeterminate Groundwater Flow at Location
- GV Groundwater Flow Varies at Location
- HD Closest Hydrogeological Data
- Oil, gas or related wells

SITE NAME:	483661	CLIENT:	AEI Consultants
ADDRESS:	2029-2039 University Avenue Berkeley CA 94704	CONTACT:	Dania Ledezma
		INQUIRY #:	7444008.2s
LAT/LONG:	37.87227 / 122.269852	DATE:	September 14, 2023 11:57 am

Copyright © 2023 EDR, Inc. © 2015 TomTom Rel. 2015.

GEOCHECK® - PHYSICAL SETTING SOURCE MAP FINDINGS

Map ID
Direction
Distance
Elevation

			Database	EDR ID Number
1	Site ID:	01-0191		
SSW	Groundwater Flow:	SW	**AQUIFLOW**	**38197**
0 - 1/8 Mile	Shallow Water Depth:	Not Reported		
Lower	Deep Water Depth:	Not Reported		
	Average Water Depth:	16		
	Date:	12/03/1992		

A2
NE
1/8 - 1/4 Mile
Higher

CA WELLS **15**

Seq:	15	Prim sta c:	0105013-001
Frds no:	0105013001	County:	01
District:	04	User id:	ENG
System no:	0105013	Water type:	G
Source nam:	SPRING 02	Station ty:	SPRING/AMBNT
Latitude:	375226.0	Longitude:	1221602.0
Precision:	4	Status:	AR
Comment 1:	Not Reported	Comment 2:	Not Reported
Comment 3:	Not Reported	Comment 4:	Not Reported
Comment 5:	Not Reported	Comment 6:	Not Reported
Comment 7:	Not Reported		

System no:	0105013	System nam:	Ebrpd - Redwood Spring Regional Park
Hqname:	Not Reported	Address:	Not Reported
City:	OAKLAND	State:	CA
Zip:	94605	Zip ext:	Not Reported
Pop serv:	45	Connection:	1
Area serve:	Not Reported		

A3
NNE
1/8 - 1/4 Mile
Higher

CA WELLS **CAEDF0000019554**

Well ID:	T0600100306-MW-6	Well Type:	MONITORING
Source:	EDF	Other Name:	MW-6
GAMA PFAS Testing:	Not Reported		
Groundwater Quality Data:	https://gamagroundwater.waterboards.ca.gov/gama/gamamap/public/GamaDataDisplay.asp?dataset=EDF&samp_date=&global_id=T0600100306&assigned_name=MW-6&store_num=		
GeoTracker Data:	https://geotracker.waterboards.ca.gov/profile_report.asp?cmd=MWEDFResults&global_id=T0600100306&assigned_name=MW-6		

A4
NNE
1/8 - 1/4 Mile
Higher

CA WELLS **CAEDF0000103000**

Well ID:	T0600100306-MW-5	Well Type:	MONITORING
Source:	EDF	Other Name:	MW-5
GAMA PFAS Testing:	Not Reported		
Groundwater Quality Data:	https://gamagroundwater.waterboards.ca.gov/gama/gamamap/public/GamaDataDisplay.asp?dataset=EDF&samp_date=&global_id=T0600100306&assigned_name=MW-5&store_num=		
GeoTracker Data:	https://geotracker.waterboards.ca.gov/profile_report.asp?cmd=MWEDFResults&global_id=T0600100306&assigned_name=MW-5		

GEOCHECK® - PHYSICAL SETTING SOURCE MAP FINDINGS

Map ID
Direction
Distance
Elevation | Database | EDR ID Number

B5
WNW
1/8 - 1/4 Mile
Lower

CA WELLS **CAEDF0000042023**

Well ID:	T0600100787-MW-7	Well Type:	MONITORING
Source:	EDF	Other Name:	MW-7
GAMA PFAS Testing:	Not Reported		
Groundwater Quality Data:	https://gamagroundwater.waterboards.ca.gov/gama/gamamap/public/GamaDataDisplay.asp?dataset=EDF&samp_date=&global_id=T0600100787&assigned_name=MW-7&store_num=		
GeoTracker Data:	https://geotracker.waterboards.ca.gov/profile_report.asp?cmd=MWEDFResults&global_id=T0600100787&assigned_name=MW-7		

C6
NNE
1/8 - 1/4 Mile
Higher

CA WELLS **CAEDF0000103049**

Well ID:	T0600100306-MW-7	Well Type:	MONITORING
Source:	EDF	Other Name:	MW-7
GAMA PFAS Testing:	Not Reported		
Groundwater Quality Data:	https://gamagroundwater.waterboards.ca.gov/gama/gamamap/public/GamaDataDisplay.asp?dataset=EDF&samp_date=&global_id=T0600100306&assigned_name=MW-7&store_num=		
GeoTracker Data:	https://geotracker.waterboards.ca.gov/profile_report.asp?cmd=MWEDFResults&global_id=T0600100306&assigned_name=MW-7		

B7
WNW
1/8 - 1/4 Mile
Lower

CA WELLS **CAEDF0000070435**

Well ID:	T0600100787-MW-5	Well Type:	MONITORING
Source:	EDF	Other Name:	MW-5
GAMA PFAS Testing:	Not Reported		
Groundwater Quality Data:	https://gamagroundwater.waterboards.ca.gov/gama/gamamap/public/GamaDataDisplay.asp?dataset=EDF&samp_date=&global_id=T0600100787&assigned_name=MW-5&store_num=		
GeoTracker Data:	https://geotracker.waterboards.ca.gov/profile_report.asp?cmd=MWEDFResults&global_id=T0600100787&assigned_name=MW-5		

D8
WSW
1/8 - 1/4 Mile
Lower

CA WELLS **CAEDF0000004713**

Well ID:	T0600101888-MW1	Well Type:	MONITORING
Source:	EDF	Other Name:	MW1
GAMA PFAS Testing:	Not Reported		
Groundwater Quality Data:	https://gamagroundwater.waterboards.ca.gov/gama/gamamap/public/GamaDataDisplay.asp?dataset=EDF&samp_date=&global_id=T0600101888&assigned_name=MW1&store_num=		
GeoTracker Data:	https://geotracker.waterboards.ca.gov/profile_report.asp?cmd=MWEDFResults&global_id=T0600101888&assigned_name=MW1		

GEOCHECK® - PHYSICAL SETTING SOURCE MAP FINDINGS

Map ID
Direction
Distance
Elevation | Database | EDR ID Number

C9
NNE
1/8 - 1/4 Mile
Higher

CA WELLS **CAEDF0000060088**

Well ID:	T0600100306-MW-3	Well Type:	MONITORING
Source:	EDF	Other Name:	MW-3
GAMA PFAS Testing:	Not Reported		
Groundwater Quality Data:	https://gamagroundwater.waterboards.ca.gov/gama/gamamap/public/GamaDataDisplay.asp?dataset=EDF&samp_date=&global_id=T0600100306&assigned_name=MW-3&store_num=		
GeoTracker Data:	https://geotracker.waterboards.ca.gov/profile_report.asp?cmd=MWEDFResults&global_id=T0600100306&assigned_name=MW-3		

C10
NNE
1/8 - 1/4 Mile
Higher

CA WELLS **CAEDF0000127525**

Well ID:	T0600100306-MW-2	Well Type:	MONITORING
Source:	EDF	Other Name:	MW-2
GAMA PFAS Testing:	Not Reported		
Groundwater Quality Data:	https://gamagroundwater.waterboards.ca.gov/gama/gamamap/public/GamaDataDisplay.asp?dataset=EDF&samp_date=&global_id=T0600100306&assigned_name=MW-2&store_num=		
GeoTracker Data:	https://geotracker.waterboards.ca.gov/profile_report.asp?cmd=MWEDFResults&global_id=T0600100306&assigned_name=MW-2		

B11
WNW
1/8 - 1/4 Mile
Lower

CA WELLS **CAEDF0000116466**

Well ID:	T0600100787-MW-2	Well Type:	MONITORING
Source:	EDF	Other Name:	MW-2
GAMA PFAS Testing:	Not Reported		
Groundwater Quality Data:	https://gamagroundwater.waterboards.ca.gov/gama/gamamap/public/GamaDataDisplay.asp?dataset=EDF&samp_date=&global_id=T0600100787&assigned_name=MW-2&store_num=		
GeoTracker Data:	https://geotracker.waterboards.ca.gov/profile_report.asp?cmd=MWEDFResults&global_id=T0600100787&assigned_name=MW-2		

A12
NNE
1/8 - 1/4 Mile
Higher

CA WELLS **CAEDF0000001197**

Well ID:	T0600100306-MW-4	Well Type:	MONITORING
Source:	EDF	Other Name:	MW-4
GAMA PFAS Testing:	Not Reported		
Groundwater Quality Data:	https://gamagroundwater.waterboards.ca.gov/gama/gamamap/public/GamaDataDisplay.asp?dataset=EDF&samp_date=&global_id=T0600100306&assigned_name=MW-4&store_num=		
GeoTracker Data:	https://geotracker.waterboards.ca.gov/profile_report.asp?cmd=MWEDFResults&global_id=T0600100306&assigned_name=MW-4		

GEOCHECK® - PHYSICAL SETTING SOURCE MAP FINDINGS

Map ID
Direction
Distance
Elevation | Database | EDR ID Number

B13
WNW
1/8 - 1/4 Mile
Lower

CA WELLS **CAEDF0000100528**

Well ID:	T0600100787-MW-4	Well Type:	MONITORING
Source:	EDF	Other Name:	MW-4
GAMA PFAS Testing:	Not Reported		
Groundwater Quality Data:	https://gamagroundwater.waterboards.ca.gov/gama/gamamap/public/GamaDataDisplay.asp?dataset=EDF&samp_date=&global_id=T0600100787&assigned_name=MW-4&store_num=		
GeoTracker Data:	https://geotracker.waterboards.ca.gov/profile_report.asp?cmd=MWEDFResults&global_id=T0600100787&assigned_name=MW-4		

B14
WNW
1/8 - 1/4 Mile
Lower

CA WELLS **CAEDF0000117813**

Well ID:	T0600100787-MW-3	Well Type:	MONITORING
Source:	EDF	Other Name:	MW-3
GAMA PFAS Testing:	Not Reported		
Groundwater Quality Data:	https://gamagroundwater.waterboards.ca.gov/gama/gamamap/public/GamaDataDisplay.asp?dataset=EDF&samp_date=&global_id=T0600100787&assigned_name=MW-3&store_num=		
GeoTracker Data:	https://geotracker.waterboards.ca.gov/profile_report.asp?cmd=MWEDFResults&global_id=T0600100787&assigned_name=MW-3		

B15
WNW
1/8 - 1/4 Mile
Lower

CA WELLS **CAEDF0000046565**

Well ID:	T0600100787-MW-6	Well Type:	MONITORING
Source:	EDF	Other Name:	MW-6
GAMA PFAS Testing:	Not Reported		
Groundwater Quality Data:	https://gamagroundwater.waterboards.ca.gov/gama/gamamap/public/GamaDataDisplay.asp?dataset=EDF&samp_date=&global_id=T0600100787&assigned_name=MW-6&store_num=		
GeoTracker Data:	https://geotracker.waterboards.ca.gov/profile_report.asp?cmd=MWEDFResults&global_id=T0600100787&assigned_name=MW-6		

D16
WSW
1/8 - 1/4 Mile
Lower

CA WELLS **CAEDF0000061623**

Well ID:	T0600101888-MW2	Well Type:	MONITORING
Source:	EDF	Other Name:	MW2
GAMA PFAS Testing:	Not Reported		
Groundwater Quality Data:	https://gamagroundwater.waterboards.ca.gov/gama/gamamap/public/GamaDataDisplay.asp?dataset=EDF&samp_date=&global_id=T0600101888&assigned_name=MW2&store_num=		
GeoTracker Data:	https://geotracker.waterboards.ca.gov/profile_report.asp?cmd=MWEDFResults&global_id=T0600101888&assigned_name=MW2		

GEOCHECK® - PHYSICAL SETTING SOURCE MAP FINDINGS

Map ID
Direction
Distance
Elevation | Database | EDR ID Number

B17
West
1/8 - 1/4 Mile
Lower

CA WELLS **CAEDF0000068451**

Well ID:	T0600100787-MW-8	Well Type:	MONITORING
Source:	EDF	Other Name:	MW-8
GAMA PFAS Testing:	Not Reported		
Groundwater Quality Data:	https://gamagroundwater.waterboards.ca.gov/gama/gamamap/public/GamaDataDisplay.asp?dataset=EDF&samp_date=&global_id=T0600100787&assigned_name=MW-8&store_num=		
GeoTracker Data:	https://geotracker.waterboards.ca.gov/profile_report.asp?cmd=MWEDFResults&global_id=T0600100787&assigned_name=MW-8		

D18
WSW
1/8 - 1/4 Mile
Lower

CA WELLS **CAEDF0000033684**

Well ID:	T10000013278-MW4	Well Type:	MONITORING
Source:	EDF	Other Name:	MW4
GAMA PFAS Testing:	Not Reported		
Groundwater Quality Data:	https://gamagroundwater.waterboards.ca.gov/gama/gamamap/public/GamaDataDisplay.asp?dataset=EDF&samp_date=&global_id=T10000013278&assigned_name=MW4&store_num=		
GeoTracker Data:	https://geotracker.waterboards.ca.gov/profile_report.asp?cmd=MWEDFResults&global_id=T10000013278&assigned_name=MW4		

D19
WSW
1/8 - 1/4 Mile
Lower

CA WELLS **CAEDF0000070116**

Well ID:	T0600101888-MW4	Well Type:	MONITORING
Source:	EDF	Other Name:	MW4
GAMA PFAS Testing:	Not Reported		
Groundwater Quality Data:	https://gamagroundwater.waterboards.ca.gov/gama/gamamap/public/GamaDataDisplay.asp?dataset=EDF&samp_date=&global_id=T0600101888&assigned_name=MW4&store_num=		
GeoTracker Data:	https://geotracker.waterboards.ca.gov/profile_report.asp?cmd=MWEDFResults&global_id=T0600101888&assigned_name=MW4		

B20
WNW
1/8 - 1/4 Mile
Lower

CA WELLS **CAEDF0000022509**

Well ID:	T0600100787-MW-9	Well Type:	MONITORING
Source:	EDF	Other Name:	MW-9
GAMA PFAS Testing:	Not Reported		
Groundwater Quality Data:	https://gamagroundwater.waterboards.ca.gov/gama/gamamap/public/GamaDataDisplay.asp?dataset=EDF&samp_date=&global_id=T0600100787&assigned_name=MW-9&store_num=		
GeoTracker Data:	https://geotracker.waterboards.ca.gov/profile_report.asp?cmd=MWEDFResults&global_id=T0600100787&assigned_name=MW-9		

GEOCHECK® - PHYSICAL SETTING SOURCE MAP FINDINGS

Map ID
Direction
Distance
Elevation | Database | EDR ID Number

D21
WSW
1/8 - 1/4 Mile
Lower

CA WELLS **CAEDF0000056764**

Well ID:	T0600101888-MW6	Well Type:	MONITORING
Source:	EDF	Other Name:	MW6
GAMA PFAS Testing:	Not Reported		
Groundwater Quality Data:	https://gamagroundwater.waterboards.ca.gov/gama/gamamap/public/GamaDataDisplay.asp?dataset=EDF&samp_date=&global_id=T0600101888&assigned_name=MW6&store_num=		
GeoTracker Data:	https://geotracker.waterboards.ca.gov/profile_report.asp?cmd=MWEDFResults&global_id=T0600101888&assigned_name=MW6		

D22
WSW
1/8 - 1/4 Mile
Lower

CA WELLS **CAEDF0000050017**

Well ID:	T10000013278-MW6	Well Type:	MONITORING
Source:	EDF	Other Name:	MW6
GAMA PFAS Testing:	Not Reported		
Groundwater Quality Data:	https://gamagroundwater.waterboards.ca.gov/gama/gamamap/public/GamaDataDisplay.asp?dataset=EDF&samp_date=&global_id=T10000013278&assigned_name=MW6&store_num=		
GeoTracker Data:	https://geotracker.waterboards.ca.gov/profile_report.asp?cmd=MWEDFResults&global_id=T10000013278&assigned_name=MW6		

D23
WSW
1/8 - 1/4 Mile
Lower

CA WELLS **CAEDF0000041657**

Well ID:	T0600101888-MW3	Well Type:	MONITORING
Source:	EDF	Other Name:	MW3
GAMA PFAS Testing:	Not Reported		
Groundwater Quality Data:	https://gamagroundwater.waterboards.ca.gov/gama/gamamap/public/GamaDataDisplay.asp?dataset=EDF&samp_date=&global_id=T0600101888&assigned_name=MW3&store_num=		
GeoTracker Data:	https://geotracker.waterboards.ca.gov/profile_report.asp?cmd=MWEDFResults&global_id=T0600101888&assigned_name=MW3		

D24
WSW
1/8 - 1/4 Mile
Lower

CA WELLS **CAEDF0000090446**

Well ID:	T10000013278-MW3	Well Type:	MONITORING
Source:	EDF	Other Name:	MW3
GAMA PFAS Testing:	Not Reported		
Groundwater Quality Data:	https://gamagroundwater.waterboards.ca.gov/gama/gamamap/public/GamaDataDisplay.asp?dataset=EDF&samp_date=&global_id=T10000013278&assigned_name=MW3&store_num=		
GeoTracker Data:	https://geotracker.waterboards.ca.gov/profile_report.asp?cmd=MWEDFResults&global_id=T10000013278&assigned_name=MW3		

GEOCHECK® - PHYSICAL SETTING SOURCE MAP FINDINGS

Map ID
Direction
Distance
Elevation | Database | EDR ID Number

D25
WSW
1/8 - 1/4 Mile
Lower

CA WELLS **CAEDF0000040980**

Well ID:	T0600101888-MW5	Well Type:	MONITORING
Source:	EDF	Other Name:	MW5
GAMA PFAS Testing:	Not Reported		
Groundwater Quality Data:	https://gamagroundwater.waterboards.ca.gov/gama/gamamap/public/GamaDataDisplay.asp?dataset=EDF&samp_date=&global_id=T0600101888&assigned_name=MW5&store_num=		
GeoTracker Data:	https://geotracker.waterboards.ca.gov/profile_report.asp?cmd=MWEDFResults&global_id=T0600101888&assigned_name=MW5		

D26
WSW
1/8 - 1/4 Mile
Lower

CA WELLS **CAEDF0000086927**

Well ID:	T10000013278-MW5	Well Type:	MONITORING
Source:	EDF	Other Name:	MW5
GAMA PFAS Testing:	Not Reported		
Groundwater Quality Data:	https://gamagroundwater.waterboards.ca.gov/gama/gamamap/public/GamaDataDisplay.asp?dataset=EDF&samp_date=&global_id=T10000013278&assigned_name=MW5&store_num=		
GeoTracker Data:	https://geotracker.waterboards.ca.gov/profile_report.asp?cmd=MWEDFResults&global_id=T10000013278&assigned_name=MW5		

D27
WSW
1/8 - 1/4 Mile
Lower

CA WELLS **CAEDF0000136650**

Well ID:	T0600101888-MW9	Well Type:	MONITORING
Source:	EDF	Other Name:	MW9
GAMA PFAS Testing:	Not Reported		
Groundwater Quality Data:	https://gamagroundwater.waterboards.ca.gov/gama/gamamap/public/GamaDataDisplay.asp?dataset=EDF&samp_date=&global_id=T0600101888&assigned_name=MW9&store_num=		
GeoTracker Data:	https://geotracker.waterboards.ca.gov/profile_report.asp?cmd=MWEDFResults&global_id=T0600101888&assigned_name=MW9		

D28
WSW
1/8 - 1/4 Mile
Lower

CA WELLS **CAEDF0000080262**

Well ID:	T0600101888-MW7	Well Type:	MONITORING
Source:	EDF	Other Name:	MW7
GAMA PFAS Testing:	Not Reported		
Groundwater Quality Data:	https://gamagroundwater.waterboards.ca.gov/gama/gamamap/public/GamaDataDisplay.asp?dataset=EDF&samp_date=&global_id=T0600101888&assigned_name=MW7&store_num=		
GeoTracker Data:	https://geotracker.waterboards.ca.gov/profile_report.asp?cmd=MWEDFResults&global_id=T0600101888&assigned_name=MW7		

GEOCHECK® - PHYSICAL SETTING SOURCE MAP FINDINGS

Map ID
Direction
Distance
Elevation | Database | EDR ID Number

D29
WSW
1/8 - 1/4 Mile
Lower

CA WELLS **CAEDF0000073000**

Well ID:	T0600101888-MW8	Well Type:	MONITORING
Source:	EDF	Other Name:	MW8
GAMA PFAS Testing:	Not Reported		
Groundwater Quality Data:	https://gamagroundwater.waterboards.ca.gov/gama/gamamap/public/GamaDataDisplay.asp?dataset=EDF&samp_date=&global_id=T0600101888&assigned_name=MW8&store_num=		
GeoTracker Data:	https://geotracker.waterboards.ca.gov/profile_report.asp?cmd=MWEDFResults&global_id=T0600101888&assigned_name=MW8		

E30
SSE
1/4 - 1/2 Mile
Higher

CA WELLS **CAEDF0000112134**

Well ID:	T10000004535-MW-3	Well Type:	MONITORING
Source:	EDF	Other Name:	MW-3
GAMA PFAS Testing:	Not Reported		
Groundwater Quality Data:	https://gamagroundwater.waterboards.ca.gov/gama/gamamap/public/GamaDataDisplay.asp?dataset=EDF&samp_date=&global_id=T10000004535&assigned_name=MW-3&store_num=		
GeoTracker Data:	https://geotracker.waterboards.ca.gov/profile_report.asp?cmd=MWEDFResults&global_id=T10000004535&assigned_name=MW-3		

E31
SE
1/4 - 1/2 Mile
Higher

CA WELLS **CAEDF0000062886**

Well ID:	T10000004535-MW-1	Well Type:	MONITORING
Source:	EDF	Other Name:	MW-1
GAMA PFAS Testing:	Not Reported		
Groundwater Quality Data:	https://gamagroundwater.waterboards.ca.gov/gama/gamamap/public/GamaDataDisplay.asp?dataset=EDF&samp_date=&global_id=T10000004535&assigned_name=MW-1&store_num=		
GeoTracker Data:	https://geotracker.waterboards.ca.gov/profile_report.asp?cmd=MWEDFResults&global_id=T10000004535&assigned_name=MW-1		

E32
SSE
1/4 - 1/2 Mile
Lower

CA WELLS **CAEDF0000113587**

Well ID:	T10000004535-MW-5	Well Type:	MONITORING
Source:	EDF	Other Name:	MW-5
GAMA PFAS Testing:	Not Reported		
Groundwater Quality Data:	https://gamagroundwater.waterboards.ca.gov/gama/gamamap/public/GamaDataDisplay.asp?dataset=EDF&samp_date=&global_id=T10000004535&assigned_name=MW-5&store_num=		
GeoTracker Data:	https://geotracker.waterboards.ca.gov/profile_report.asp?cmd=MWEDFResults&global_id=T10000004535&assigned_name=MW-5		

GEOCHECK® - PHYSICAL SETTING SOURCE MAP FINDINGS

Map ID / Direction / Distance / Elevation			Database	EDR ID Number
F33 **SSE** **1/4 - 1/2 Mile** **Lower**	Site ID:	01-0196	**AQUIFLOW**	**38201**
	Groundwater Flow:	NW		
	Shallow Water Depth:	13		
	Deep Water Depth:	18		
	Average Water Depth:	Not Reported		
	Date:	03/1990		
F34 **SSE** **1/4 - 1/2 Mile** **Lower**	Site ID:	01-0714	**AQUIFLOW**	**38221**
	Groundwater Flow:	SW		
	Shallow Water Depth:	25		
	Deep Water Depth:	30		
	Average Water Depth:	Not Reported		
	Date:	05/15/1990		
35 **NE** **1/4 - 1/2 Mile** **Higher**	Site ID:	01-1513	**AQUIFLOW**	**38265**
	Groundwater Flow:	WSW		
	Shallow Water Depth:	Not Reported		
	Deep Water Depth:	Not Reported		
	Average Water Depth:	Not Reported		
	Date:	04/13/1989		

G36
SSE
1/4 - 1/2 Mile
Higher

CA WELLS **CAEDF0000042090**

Well ID:	T0600101238-MW-10	Well Type:	MONITORING
Source:	EDF	Other Name:	MW-10
GAMA PFAS Testing:	Not Reported		
Groundwater Quality Data:	https://gamagroundwater.waterboards.ca.gov/gama/gamamap/public/GamaDataDisplay.asp?dataset=EDF&samp_date=&global_id=T0600101238&assigned_name=MW-10&store_num=		
GeoTracker Data:	https://geotracker.waterboards.ca.gov/profile_report.asp?cmd=MWEDFResults&global_id=T0600101238&assigned_name=MW-10		

G37
SSE
1/4 - 1/2 Mile
Higher

CA WELLS **CAEDF0000111585**

Well ID:	T0600101238-MW-11	Well Type:	MONITORING
Source:	EDF	Other Name:	MW-11
GAMA PFAS Testing:	Not Reported		
Groundwater Quality Data:	https://gamagroundwater.waterboards.ca.gov/gama/gamamap/public/GamaDataDisplay.asp?dataset=EDF&samp_date=&global_id=T0600101238&assigned_name=MW-11&store_num=		
GeoTracker Data:	https://geotracker.waterboards.ca.gov/profile_report.asp?cmd=MWEDFResults&global_id=T0600101238&assigned_name=MW-11		

GEOCHECK® - PHYSICAL SETTING SOURCE MAP FINDINGS

Map ID
Direction
Distance
Elevation | Database | EDR ID Number

G38
SSE
1/4 - 1/2 Mile
Higher

CA WELLS **CAEDF0000054942**

Well ID:	T0600101238-EW-1	Well Type:	MONITORING
Source:	EDF	Other Name:	EW-1
GAMA PFAS Testing:	Not Reported		
Groundwater Quality Data:	https://gamagroundwater.waterboards.ca.gov/gama/gamamap/public/GamaDataDisplay.asp?dataset=EDF&samp_date=&global_id=T0600101238&assigned_name=EW-1&store_num=		
GeoTracker Data:	https://geotracker.waterboards.ca.gov/profile_report.asp?cmd=MWEDFResults&global_id=T0600101238&assigned_name=EW-1		

G39
SSE
1/4 - 1/2 Mile
Higher

CA WELLS **CAEDF0000064892**

Well ID:	T0600101238-MW-6	Well Type:	MONITORING
Source:	EDF	Other Name:	MW-6
GAMA PFAS Testing:	Not Reported		
Groundwater Quality Data:	https://gamagroundwater.waterboards.ca.gov/gama/gamamap/public/GamaDataDisplay.asp?dataset=EDF&samp_date=&global_id=T0600101238&assigned_name=MW-6&store_num=		
GeoTracker Data:	https://geotracker.waterboards.ca.gov/profile_report.asp?cmd=MWEDFResults&global_id=T0600101238&assigned_name=MW-6		

G40
SSE
1/4 - 1/2 Mile
Higher

CA WELLS **CAEDF0000139541**

Well ID:	T0600101238-MW-5	Well Type:	MONITORING
Source:	EDF	Other Name:	MW-5
GAMA PFAS Testing:	Not Reported		
Groundwater Quality Data:	https://gamagroundwater.waterboards.ca.gov/gama/gamamap/public/GamaDataDisplay.asp?dataset=EDF&samp_date=&global_id=T0600101238&assigned_name=MW-5&store_num=		
GeoTracker Data:	https://geotracker.waterboards.ca.gov/profile_report.asp?cmd=MWEDFResults&global_id=T0600101238&assigned_name=MW-5		

G41
SSE
1/4 - 1/2 Mile
Higher

CA WELLS **CAEDF0000121724**

Well ID:	T0600101238-MW-15	Well Type:	MONITORING
Source:	EDF	Other Name:	MW-15
GAMA PFAS Testing:	Not Reported		
Groundwater Quality Data:	https://gamagroundwater.waterboards.ca.gov/gama/gamamap/public/GamaDataDisplay.asp?dataset=EDF&samp_date=&global_id=T0600101238&assigned_name=MW-15&store_num=		
GeoTracker Data:	https://geotracker.waterboards.ca.gov/profile_report.asp?cmd=MWEDFResults&global_id=T0600101238&assigned_name=MW-15		

GEOCHECK® - PHYSICAL SETTING SOURCE MAP FINDINGS

Map ID
Direction
Distance
Elevation | Database | EDR ID Number

G42
SSE
1/4 - 1/2 Mile
Higher

CA WELLS **CAEDF0000120078**

Well ID:	T0600101238-MW-13	Well Type:	MONITORING
Source:	EDF	Other Name:	MW-13
GAMA PFAS Testing:	Not Reported		
Groundwater Quality Data:	https://gamagroundwater.waterboards.ca.gov/gama/gamamap/public/GamaDataDisplay.asp?dataset=EDF&samp_date=&global_id=T0600101238&assigned_name=MW-13&store_num=		
GeoTracker Data:	https://geotracker.waterboards.ca.gov/profile_report.asp?cmd=MWEDFResults&global_id=T0600101238&assigned_name=MW-13		

G43
SSE
1/4 - 1/2 Mile
Higher

CA WELLS **CAEDF0000015685**

Well ID:	T0600101238-MW-14	Well Type:	MONITORING
Source:	EDF	Other Name:	MW-14
GAMA PFAS Testing:	Not Reported		
Groundwater Quality Data:	https://gamagroundwater.waterboards.ca.gov/gama/gamamap/public/GamaDataDisplay.asp?dataset=EDF&samp_date=&global_id=T0600101238&assigned_name=MW-14&store_num=		
GeoTracker Data:	https://geotracker.waterboards.ca.gov/profile_report.asp?cmd=MWEDFResults&global_id=T0600101238&assigned_name=MW-14		

G44
SSE
1/4 - 1/2 Mile
Higher

CA WELLS **CAEDF0000093021**

Well ID:	T0600101238-MW-16	Well Type:	MONITORING
Source:	EDF	Other Name:	MW-16
GAMA PFAS Testing:	Not Reported		
Groundwater Quality Data:	https://gamagroundwater.waterboards.ca.gov/gama/gamamap/public/GamaDataDisplay.asp?dataset=EDF&samp_date=&global_id=T0600101238&assigned_name=MW-16&store_num=		
GeoTracker Data:	https://geotracker.waterboards.ca.gov/profile_report.asp?cmd=MWEDFResults&global_id=T0600101238&assigned_name=MW-16		

G45
SSE
1/4 - 1/2 Mile
Higher

CA WELLS **CAEDF0000118709**

Well ID:	T0600101238-MW-17	Well Type:	MONITORING
Source:	EDF	Other Name:	MW-17
GAMA PFAS Testing:	Not Reported		
Groundwater Quality Data:	https://gamagroundwater.waterboards.ca.gov/gama/gamamap/public/GamaDataDisplay.asp?dataset=EDF&samp_date=&global_id=T0600101238&assigned_name=MW-17&store_num=		
GeoTracker Data:	https://geotracker.waterboards.ca.gov/profile_report.asp?cmd=MWEDFResults&global_id=T0600101238&assigned_name=MW-17		

GEOCHECK® - PHYSICAL SETTING SOURCE MAP FINDINGS

Map ID
Direction
Distance
Elevation

			Database	EDR ID Number
46 **South** **1/2 - 1 Mile** **Lower**	Site ID: Groundwater Flow: Shallow Water Depth: Deep Water Depth: Average Water Depth: Date:	01-0757 Not Reported Not Reported Not Reported 12 08/26/1993	**AQUIFLOW**	**38226**

H47
WSW
1/2 - 1 Mile
Lower

CA WELLS **CAEDF0000137101**

Well ID:	T0600100298-C-3	Well Type:	MONITORING
Source:	EDF	Other Name:	C-3
GAMA PFAS Testing:	Not Reported		
Groundwater Quality Data:	https://gamagroundwater.waterboards.ca.gov/gama/gamamap/public/GamaDataDisplay.asp?dataset=EDF&samp_date=&global_id=T0600100298&assigned_name=C-3&store_num=		
GeoTracker Data:	https://geotracker.waterboards.ca.gov/profile_report.asp?cmd=MWEDFResults&global_id=T0600100298&assigned_name=C-3		

H48
WSW
1/2 - 1 Mile
Lower

CA WELLS **CAEDF0000136444**

Well ID:	T0600100298-C-2	Well Type:	MONITORING
Source:	EDF	Other Name:	C-2
GAMA PFAS Testing:	Not Reported		
Groundwater Quality Data:	https://gamagroundwater.waterboards.ca.gov/gama/gamamap/public/GamaDataDisplay.asp?dataset=EDF&samp_date=&global_id=T0600100298&assigned_name=C-2&store_num=		
GeoTracker Data:	https://geotracker.waterboards.ca.gov/profile_report.asp?cmd=MWEDFResults&global_id=T0600100298&assigned_name=C-2		

H49
WSW
1/2 - 1 Mile
Lower

CA WELLS **CAEDF0000002185**

Well ID:	T0600100298-C-4	Well Type:	MONITORING
Source:	EDF	Other Name:	C-4
GAMA PFAS Testing:	Not Reported		
Groundwater Quality Data:	https://gamagroundwater.waterboards.ca.gov/gama/gamamap/public/GamaDataDisplay.asp?dataset=EDF&samp_date=&global_id=T0600100298&assigned_name=C-4&store_num=		
GeoTracker Data:	https://geotracker.waterboards.ca.gov/profile_report.asp?cmd=MWEDFResults&global_id=T0600100298&assigned_name=C-4		

GEOCHECK® - PHYSICAL SETTING SOURCE MAP FINDINGS

Map ID
Direction
Distance
Elevation | Database | EDR ID Number

H50
WSW
1/2 - 1 Mile
Lower

CA WELLS **CAEDF0000133797**

Well ID:	T0600100298-C-7	Well Type:	MONITORING
Source:	EDF	Other Name:	C-7
GAMA PFAS Testing:	Not Reported		
Groundwater Quality Data:	https://gamagroundwater.waterboards.ca.gov/gama/gamamap/public/GamaDataDisplay.asp?dataset=EDF&samp_date=&global_id=T0600100298&assigned_name=C-7&store_num=		
GeoTracker Data:	https://geotracker.waterboards.ca.gov/profile_report.asp?cmd=MWEDFResults&global_id=T0600100298&assigned_name=C-7		

H51
West
1/2 - 1 Mile
Lower

CA WELLS **CAEDF0000068058**

Well ID:	T0600100298-C-6	Well Type:	MONITORING
Source:	EDF	Other Name:	C-6
GAMA PFAS Testing:	Not Reported		
Groundwater Quality Data:	https://gamagroundwater.waterboards.ca.gov/gama/gamamap/public/GamaDataDisplay.asp?dataset=EDF&samp_date=&global_id=T0600100298&assigned_name=C-6&store_num=		
GeoTracker Data:	https://geotracker.waterboards.ca.gov/profile_report.asp?cmd=MWEDFResults&global_id=T0600100298&assigned_name=C-6		

H52
WSW
1/2 - 1 Mile
Lower

CA WELLS **CAEDF0000011757**

Well ID:	T0600100298-C-8	Well Type:	MONITORING
Source:	EDF	Other Name:	C-8
GAMA PFAS Testing:	Not Reported		
Groundwater Quality Data:	https://gamagroundwater.waterboards.ca.gov/gama/gamamap/public/GamaDataDisplay.asp?dataset=EDF&samp_date=&global_id=T0600100298&assigned_name=C-8&store_num=		
GeoTracker Data:	https://geotracker.waterboards.ca.gov/profile_report.asp?cmd=MWEDFResults&global_id=T0600100298&assigned_name=C-8		

53
NNW
1/2 - 1 Mile
Higher

AQUIFLOW **38198**

Site ID:	01-0192
Groundwater Flow:	Not Reported
Shallow Water Depth:	Not Reported
Deep Water Depth:	Not Reported
Average Water Depth:	12
Date:	11/1985

H54
West
1/2 - 1 Mile
Lower

CA WELLS **CAEDF0000093364**

Well ID:	T0600101448-MW-3	Well Type:	MONITORING
Source:	EDF	Other Name:	MW-3

GEOCHECK® - PHYSICAL SETTING SOURCE MAP FINDINGS

GAMA PFAS Testing: Not Reported
Groundwater Quality Data: https://gamagroundwater.waterboards.ca.gov/gama/gamamap/public/GamaDataDisplay.asp?dataset=EDF&samp_date=&global_id=T0600101448&assigned_name=MW-3&store_num=
GeoTracker Data: https://geotracker.waterboards.ca.gov/profile_report.asp?cmd=MWEDFResults&global_id=T0600101448&assigned_name=MW-3

55
East
1/2 - 1 Mile
Higher

CA WELLS **CAEDF0000118752**

Well ID: T0600191490-SB7-97-1 Well Type: MONITORING
Source: EDF Other Name: SB7-97-1
GAMA PFAS Testing: Not Reported
Groundwater Quality Data: https://gamagroundwater.waterboards.ca.gov/gama/gamamap/public/GamaDataDisplay.asp?dataset=EDF&samp_date=&global_id=T0600191490&assigned_name=SB7-97-1&store_num=
GeoTracker Data: https://geotracker.waterboards.ca.gov/profile_report.asp?cmd=MWEDFResults&global_id=T0600191490&assigned_name=SB7-97-1

H56
West
1/2 - 1 Mile
Lower

CA WELLS **CAEDF0000063182**

Well ID: T0600101448-MW-1 Well Type: MONITORING
Source: EDF Other Name: MW-1
GAMA PFAS Testing: Not Reported
Groundwater Quality Data: https://gamagroundwater.waterboards.ca.gov/gama/gamamap/public/GamaDataDisplay.asp?dataset=EDF&samp_date=&global_id=T0600101448&assigned_name=MW-1&store_num=
GeoTracker Data: https://geotracker.waterboards.ca.gov/profile_report.asp?cmd=MWEDFResults&global_id=T0600101448&assigned_name=MW-1

H57
West
1/2 - 1 Mile
Lower

CA WELLS **CAEDF0000114860**

Well ID: T0600101448-MW-2 Well Type: MONITORING
Source: EDF Other Name: MW-2
GAMA PFAS Testing: Not Reported
Groundwater Quality Data: https://gamagroundwater.waterboards.ca.gov/gama/gamamap/public/GamaDataDisplay.asp?dataset=EDF&samp_date=&global_id=T0600101448&assigned_name=MW-2&store_num=
GeoTracker Data: https://geotracker.waterboards.ca.gov/profile_report.asp?cmd=MWEDFResults&global_id=T0600101448&assigned_name=MW-2

58
WNW
1/2 - 1 Mile
Lower

CA WELLS **CADWR9000037826**

State Well #: 01S04W03H001M Station ID: 6731
Well Name: Not Reported Basin Name: East Bay Plain
Well Use: Irrigation Well Type: Unknown
Well Depth: 125 Well Completion Rpt #: Not Reported

GEOCHECK® - PHYSICAL SETTING SOURCE MAP FINDINGS

Map ID Direction Distance Elevation		Database	EDR ID Number
59 **ENE** **1/2 - 1 Mile** **Higher**		**CA WELLS**	**CAEDF0000099333**

Well ID:	T0600191490-MW88-93-11A	Well Type:	MONITORING
Source:	EDF	Other Name:	MW88-93-11A
GAMA PFAS Testing:	Not Reported		
Groundwater Quality Data:	https://gamagroundwater.waterboards.ca.gov/gama/gamamap/public/GamaDataDisplay.asp?dataset=EDF&samp_date=&global_id=T0600191490&assigned_name=MW88-93-11A&store_num=		
GeoTracker Data:	https://geotracker.waterboards.ca.gov/profile_report.asp?cmd=MWEDFResults&global_id=T0600191490&assigned_name=MW88-93-11A		

---

60 **East** **1/2 - 1 Mile** **Higher**		**CA WELLS**	**CAEDF0000002842**

Well ID:	T0600191490-OW3-225	Well Type:	MONITORING
Source:	EDF	Other Name:	OW3-225
GAMA PFAS Testing:	Not Reported		
Groundwater Quality Data:	https://gamagroundwater.waterboards.ca.gov/gama/gamamap/public/GamaDataDisplay.asp?dataset=EDF&samp_date=&global_id=T0600191490&assigned_name=OW3-225&store_num=		
GeoTracker Data:	https://geotracker.waterboards.ca.gov/profile_report.asp?cmd=MWEDFResults&global_id=T0600191490&assigned_name=OW3-225		

I61 **WSW** **1/2 - 1 Mile** **Lower**		**CA WELLS**	**CAEDF0000135865**

Well ID:	T10000005818-S-1	Well Type:	MONITORING
Source:	EDF	Other Name:	S-1
GAMA PFAS Testing:	Not Reported		
Groundwater Quality Data:	https://gamagroundwater.waterboards.ca.gov/gama/gamamap/public/GamaDataDisplay.asp?dataset=EDF&samp_date=&global_id=T10000005818&assigned_name=S-1&store_num=		
GeoTracker Data:	https://geotracker.waterboards.ca.gov/profile_report.asp?cmd=MWEDFResults&global_id=T10000005818&assigned_name=S-1		

I62 **WSW** **1/2 - 1 Mile** **Lower**		**CA WELLS**	**CAEDF0000109255**

Well ID:	T10000005818-S-3	Well Type:	MONITORING
Source:	EDF	Other Name:	S-3
GAMA PFAS Testing:	Not Reported		
Groundwater Quality Data:	https://gamagroundwater.waterboards.ca.gov/gama/gamamap/public/GamaDataDisplay.asp?dataset=EDF&samp_date=&global_id=T10000005818&assigned_name=S-3&store_num=		
GeoTracker Data:	https://geotracker.waterboards.ca.gov/profile_report.asp?cmd=MWEDFResults&global_id=T10000005818&assigned_name=S-3		

GEOCHECK® - PHYSICAL SETTING SOURCE MAP FINDINGS

Map ID Direction Distance Elevation			Database	EDR ID Number
I63 **WSW** **1/2 - 1 Mile** **Lower**			**CA WELLS**	**CAEDF0000120102**
Well ID:	T10000005818-S-2	Well Type:	MONITORING	
Source:	EDF	Other Name:	S-2	
GAMA PFAS Testing:	Not Reported			
Groundwater Quality Data:	https://gamagroundwater.waterboards.ca.gov/gama/gamamap/public/GamaDataDisplay.asp?dataset=EDF&samp_date=&global_id=T10000005818&assigned_name=S-2&store_num=			
GeoTracker Data:	https://geotracker.waterboards.ca.gov/profile_report.asp?cmd=MWEDFResults&global_id=T10000005818&assigned_name=S-2			

1G **NNW** **1/2 - 1 Mile** **Lower**	Site ID: Groundwater Flow: Shallow Water Depth: Deep Water Depth: Average Water Depth: Date:	01-0192 Not Reported Not Reported Not Reported 12 11/1985	**AQUIFLOW**	**38198**
2G **NE** **1/4 - 1/2 Mile** **Lower**	Site ID: Groundwater Flow: Shallow Water Depth: Deep Water Depth: Average Water Depth: Date:	01-1513 WSW Not Reported Not Reported Not Reported 04/13/1989	**AQUIFLOW**	**38265**
3G **SSW** **0 - 1/8 Mile** **Lower**	Site ID: Groundwater Flow: Shallow Water Depth: Deep Water Depth: Average Water Depth: Date:	01-0191 SW Not Reported Not Reported 16 12/03/1992	**AQUIFLOW**	**38197**
4G **SSE** **1/4 - 1/2 Mile** **Lower**	Site ID: Groundwater Flow: Shallow Water Depth: Deep Water Depth: Average Water Depth: Date:	01-0714 SW 25 30 Not Reported 05/15/1990	**AQUIFLOW**	**38221**
5G **SSE** **1/4 - 1/2 Mile** **Lower**	Site ID: Groundwater Flow: Shallow Water Depth: Deep Water Depth: Average Water Depth: Date:	01-0196 NW 13 18 Not Reported 03/1990	**AQUIFLOW**	**38201**

GEOCHECK® - PHYSICAL SETTING SOURCE MAP FINDINGS

Map ID Direction Distance Elevation			Database	EDR ID Number
6G **South** **1/2 - 1 Mile** **Lower**	Site ID: Groundwater Flow: Shallow Water Depth: Deep Water Depth: Average Water Depth: Date:	01-0757 Not Reported Not Reported Not Reported 12 08/26/1993	**AQUIFLOW**	**38226**

GEOCHECK® - PHYSICAL SETTING SOURCE MAP FINDINGS
RADON

AREA RADON INFORMATION

State Database: CA Radon

Radon Test Results

Zipcode	Num Tests	> 4 pCi/L
94704	34	0

Federal EPA Radon Zone for ALAMEDA County: 2

Note: Zone 1 indoor average level > 4 pCi/L.
: Zone 2 indoor average level >= 2 pCi/L and <= 4 pCi/L.
: Zone 3 indoor average level < 2 pCi/L.

Federal Area Radon Information for Zip Code: 94704

Number of sites tested: 1

Area	Average Activity	% <4 pCi/L	% 4-20 pCi/L	% >20 pCi/L
Living Area - 1st Floor	0.500 pCi/L	100%	0%	0%
Living Area - 2nd Floor	Not Reported	Not Reported	Not Reported	Not Reported
Basement	Not Reported	Not Reported	Not Reported	Not Reported

PHYSICAL SETTING SOURCE RECORDS SEARCHED

TOPOGRAPHIC INFORMATION

USGS 7.5' Digital Elevation Model (DEM)
Source: United States Geologic Survey
EDR acquired the USGS 7.5' Digital Elevation Model in 2002 and updated it in 2006. The 7.5 minute DEM corresponds to the USGS 1:24,000- and 1:25,000-scale topographic quadrangle maps. The DEM provides elevation data with consistent elevation units and projection.

Current USGS 7.5 Minute Topographic Map
Source: U.S. Geological Survey

HYDROLOGIC INFORMATION

Flood Zone Data: This data was obtained from the Federal Emergency Management Agency (FEMA). It depicts 100-year and 500-year flood zones as defined by FEMA. It includes the National Flood Hazard Layer (NFHL) which incorporates Flood Insurance Rate Map (FIRM) data and Q3 data from FEMA in areas not covered by NFHL.
Source: FEMA
Telephone: 877-336-2627
Date of Government Version: 2003, 2015

NWI: National Wetlands Inventory. This data, available in select counties across the country, was obtained by EDR in 2002, 2005, 2010 and 2015 from the U.S. Fish and Wildlife Service.

State Wetlands Data: Wetland Inventory
Source: Department of Fish and Wildlife
Telephone: 916-445-0411

HYDROGEOLOGIC INFORMATION

AQUIFLOW^{R} Information System
Source: EDR proprietary database of groundwater flow information
EDR has developed the AQUIFLOW Information System (AIS) to provide data on the general direction of groundwater flow at specific points. EDR has reviewed reports submitted to regulatory authorities at select sites and has extracted the date of the report, hydrogeologically determined groundwater flow direction and depth to water table information.

GEOLOGIC INFORMATION

Geologic Age and Rock Stratigraphic Unit
Source: P.G. Schruben, R.E. Arndt and W.J. Bawiec, Geology of the Conterminous U.S. at 1:2,500,000 Scale - A digital representation of the 1974 P.B. King and H.M. Beikman Map, USGS Digital Data Series DDS - 11 (1994).

STATSGO: State Soil Geographic Database
Source: Department of Agriculture, Natural Resources Conservation Service (NRCS)
The U.S. Department of Agriculture's (USDA) Natural Resources Conservation Service (NRCS) leads the national Conservation Soil Survey (NCSS) and is responsible for collecting, storing, maintaining and distributing soil survey information for privately owned lands in the United States. A soil map in a soil survey is a representation of soil patterns in a landscape. Soil maps for STATSGO are compiled by generalizing more detailed (SSURGO) soil survey maps.

SSURGO: Soil Survey Geographic Database
Source: Department of Agriculture, Natural Resources Conservation Service (NRCS)
Telephone: 800-672-5559
SSURGO is the most detailed level of mapping done by the Natural Resources Conservation Service, mapping scales generally range from 1:12,000 to 1:63,360. Field mapping methods using national standards are used to construct the soil maps in the Soil Survey Geographic (SSURGO) database. SSURGO digitizing duplicates the original soil survey maps. This level of mapping is designed for use by landowners, townships and county natural resource planning and management.

PHYSICAL SETTING SOURCE RECORDS SEARCHED

LOCAL / REGIONAL WATER AGENCY RECORDS

FEDERAL WATER WELLS

PWS: Public Water Systems
Source: EPA/Office of Drinking Water
Telephone: 202-564-3750
Public Water System data from the Federal Reporting Data System. A PWS is any water system which provides water to at least 25 people for at least 60 days annually. PWSs provide water from wells, rivers and other sources.

PWS ENF: Public Water Systems Violation and Enforcement Data
Source: EPA/Office of Drinking Water
Telephone: 202-564-3750
Violation and Enforcement data for Public Water Systems from the Safe Drinking Water Information System (SDWIS) after August 1995. Prior to August 1995, the data came from the Federal Reporting Data System (FRDS).

USGS Water Wells: USGS National Water Inventory System (NWIS)
This database contains descriptive information on sites where the USGS collects or has collected data on surface water and/or groundwater. The groundwater data includes information on wells, springs, and other sources of groundwater.

OTHER STATE DATABASE INFORMATION

Groundwater Ambient Monitoring & Assessment Program
State Water Resources Control Board
Telephone: 916-341-5577
The GAMA Program is Californias comprehensive groundwater quality monitoring program. GAMA collects data by testing the untreated, raw water in different types of wells for naturally-occurring and man-made chemicals. The GAMA data includes Domestic, Monitoring and Municipal well types from the following sources, Department of Water Resources, Department of Heath Services, EDF, Agricultural Lands, Lawrence Livermore National Laboratory, Department of Pesticide Regulation, United States Geological Survey, Groundwater Ambient Monitoring and Assessment Program and Local Groundwater Projects.

Water Well Database
Source: Department of Water Resources
Telephone: 916-651-9648

California Drinking Water Quality Database
Source: Department of Public Health
Telephone: 916-324-2319
The database includes all drinking water compliance and special studies monitoring for the state of California since 1984. It consists of over 3,200,000 individual analyses along with well and water system information.

California Oil and Gas Well Locations
Source: Dept of Conservation, Geologic Energy Management Division
Telephone: 916-323-1779
Oil and Gas well locations in the state.

California Earthquake Fault Lines
Source: California Division of Mines and Geology
The fault lines displayed on EDR's Topographic map are digitized quaternary fault lines prepared in 1975 by the United State Geological Survey. Additional information (also from 1975) regarding activity at specific fault lines comes from California's Preliminary Fault Activity Map prepared by the California Division of Mines and Geology.

RADON

State Database: CA Radon
Source: Department of Public Health
Telephone: 916-210-8558
Radon Database for California

PHYSICAL SETTING SOURCE RECORDS SEARCHED

Area Radon Information
Source: USGS
Telephone: 703-356-4020
The National Radon Database has been developed by the U.S. Environmental Protection Agency (USEPA) and is a compilation of the EPA/State Residential Radon Survey and the National Residential Radon Survey. The study covers the years 1986 - 1992. Where necessary data has been supplemented by information collected at private sources such as universities and research institutions.

EPA Radon Zones
Source: EPA
Telephone: 703-356-4020
Sections 307 & 309 of IRAA directed EPA to list and identify areas of U.S. with the potential for elevated indoor radon levels.

OTHER

Airport Landing Facilities: Private and public use landing facilities
Source: Federal Aviation Administration, 800-457-6656

Epicenters: World earthquake epicenters, Richter 5 or greater
Source: Department of Commerce, National Oceanic and Atmospheric Administration

California Earthquake Fault Lines: The fault lines displayed on EDR's Topographic map are digitized quaternary fault lines, prepared in 1975 by the United State Geological Survey. Additional information (also from 1975) regarding activity at specific fault lines comes from California's Preliminary Fault Activity Map prepared by the California Division of Mines and Geology.

STREET AND ADDRESS INFORMATION

Â© 2015 TomTom North America, Inc. All rights reserved. This material is proprietary and the subject of copyright protection and other intellectual property rights owned by or licensed to Tele Atlas North America, Inc. The use of this material is subject to the terms of a license agreement. You will be held liable for any unauthorized copying or disclosure of this material.

APPENDIX D

HISTORICAL SOURCES

483661

2029-2039 University Avenue

Berkeley, CA 94704

Inquiry Number: 7444008.8

September 14, 2023

The EDR Aerial Photo Decade Package

6 Armstrong Road, 4th floor
Shelton, CT 06484
Toll Free: 800.352.0050
www.edrnet.com

EDR Aerial Photo Decade Package

09/14/23

Site Name:

483661
2029-2039 University Avenue
Berkeley, CA 94704
EDR Inquiry # 7444008.8

Client Name:

AEI Consultants
2500 Camino Diablo
Walnut Creek, CA 94597
Contact: Dania Ledezma

Environmental Data Resources, Inc. (EDR) Aerial Photo Decade Package is a screening tool designed to assist environmental professionals in evaluating potential liability on a target property resulting from past activities. EDR's professional researchers provide digitally reproduced historical aerial photographs, and when available, provide one photo per decade.

Search Results:

Year	*Scale*	*Details*	*Source*
2020	1"=500'	Flight Year: 2020	USDA/NAIP
2012	1"=500'	Flight Year: 2012	USDA/NAIP
2009	1"=500'	Flight Year: 2009	USDA/NAIP
2005	1"=500'	Flight Year: 2005	USDA/NAIP
1998	1"=500'	Flight Date: August 27, 1998	USDA
1993	1"=500'	Acquisition Date: July 10, 1993	USGS/DOQQ
1982	1"=500'	Flight Date: July 08, 1982	USDA
1974	1"=500'	Flight Date: October 14, 1974	USGS
1968	1"=500'	Flight Date: April 20, 1968	USGS
1963	1"=500'	Flight Date: July 19, 1963	EDR Proprietary Aerial Viewpoint
1958	1"=500'	Flight Date: July 25, 1958	USGS
1950	1"=500'	Flight Date: May 18, 1950	USDA
1946	1"=500'	Flight Date: October 28, 1946	USGS
1939	1"=500'	Flight Date: August 03, 1939	USDA

When delivered electronically by EDR, the aerial photo images included with this report are for ONE TIME USE ONLY. Further reproduction of these aerial photo images is prohibited without permission from EDR. For more information contact your EDR Account Executive.

Disclaimer - Copyright and Trademark Notice

This Report contains certain information obtained from a variety of public and other sources reasonably available to Environmental Data Resources, LLC. It cannot be concluded from this Report that coverage information for the target and surrounding properties does not exist from other sources. This Report is provided on an "AS IS", "AS AVAILABLE" basis. NO WARRANTY EXPRESS OR IMPLIED IS MADE WHATSOEVER IN CONNECTION WITH THIS REPORT. ENVIRONMENTAL DATA RESOURCES, LLC AND ITS SUBSIDIARIES, AFFILIATES AND THIRD PARTY SUPPLIERS DISCLAIM ALL WARRANTIES, OF ANY KIND OR NATURE, EXPRESS OR IMPLIED, ARISING OUT OF OR RELATED TO THIS REPORT OR ANY OF THE DATA AND INFORMATION PROVIDED IN THIS REPORT, INCLUDING WITHOUT LIMITATION, ANY WARRANTIES REGARDING ACCURACY, QUALITY, CORRECTNESS, COMPLETENESS, COMPREHENSIVENESS, SUITABILITY, MERCHANTABILITY, FITNESS FOR A PARTICULAR PURPOSE, TITLE, NON-INFRINGEMENT, MISAPPROPRIATION, OR OTHERWISE. ALL RISK IS ASSUMED BY THE USER. IN NO EVENT SHALL ENVIRONMENTAL DATA RESOURCES, LLC OR ITS SUBSIDIARIES, AFFILIATES OR THIRD PARTY SUPPLIERS BE LIABLE TO ANYONE FOR ANY DIRECT, INCIDENTAL, INDIRECT, SPECIAL, CONSEQUENTIAL OR OTHER DAMAGES OF ANY TYPE OR KIND (INCLUDING BUT NOT LIMITED TO LOSS OF PROFITS, LOSS OF USE, OR LOSS OF DATA), ARISING OUT OF OR IN ANY WAY CONNECTED WITH THIS REPORT OR ANY OF THE DATA AND INFORMATION PROVIDED IN THIS REPORT.

Any analyses, estimates, ratings, environmental risk levels, or risk codes provided in this Report are provided for illustrative purposes only, and are not intended to provide, nor should they be interpreted as providing any facts regarding, or prediction or forecast of, any environmental risk for any property. Only an assessment performed by a qualified environmental professional can provide findings, opinions or conclusions regarding the environmental risk or conditions in, on or at any property.

Copyright 2023 by Environmental Data Resources, Inc. All rights reserved. Reproduction in any media or format, in whole or in part, of any report or map of Environmental Data Resources, Inc., or its affiliates, is prohibited without prior written permission.

EDR and its logos (including Sanborn and Sanborn Map) are trademarks of Environmental Data Resources, LLC or its affiliates. All other trademarks used herein are the property of their respective owners.

EDR

Aerial Photograph

2020

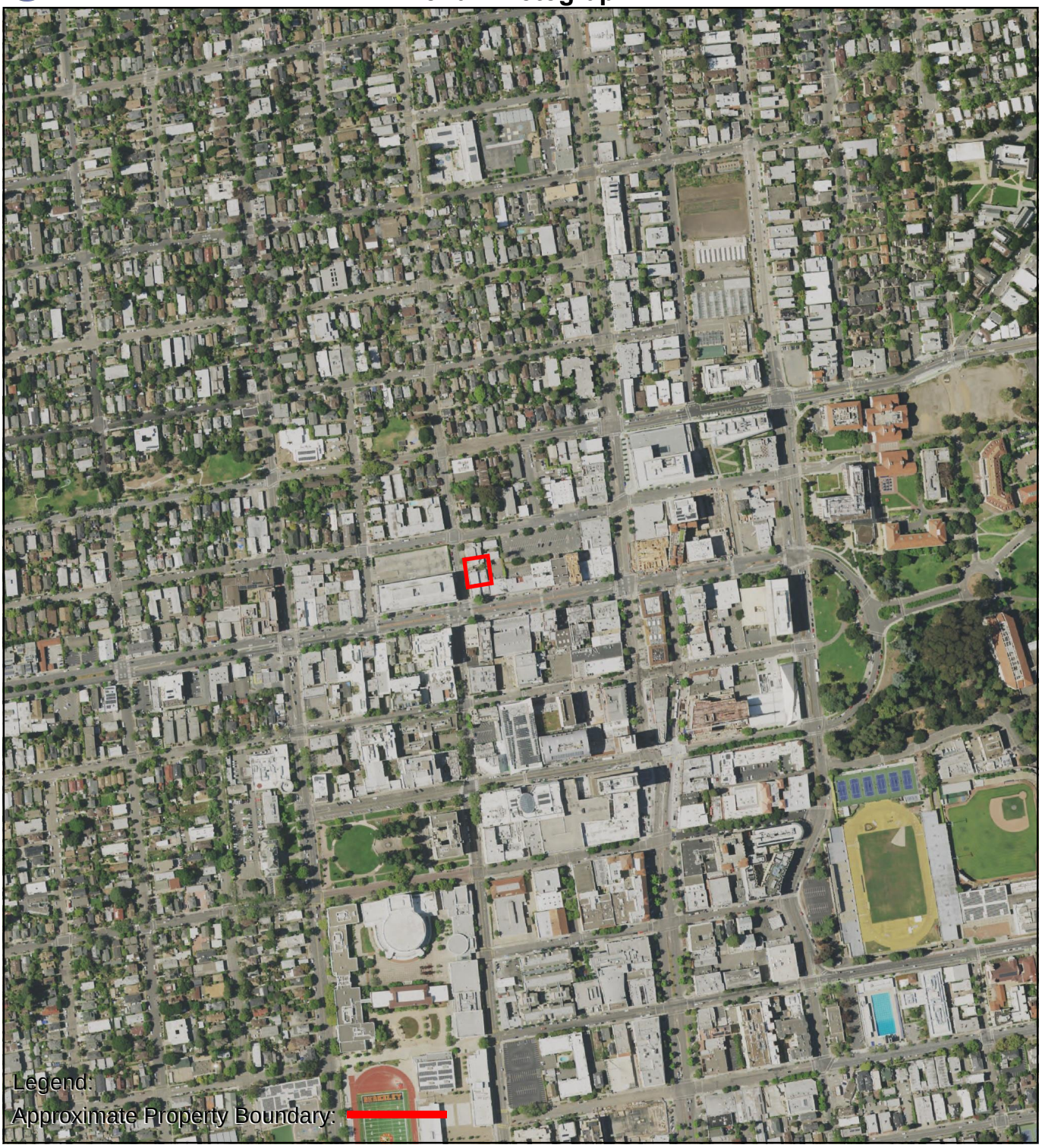

0 Feet 500 1000 2000

N

AERIAL PHOTOGRAPH - 2020

AEI

EDR

Aerial Photograph

2012

0 Feet 500 1000 2000

N

AERIAL PHOTOGRAPH - 2012

AEI

EDR

Aerial Photograph

2009

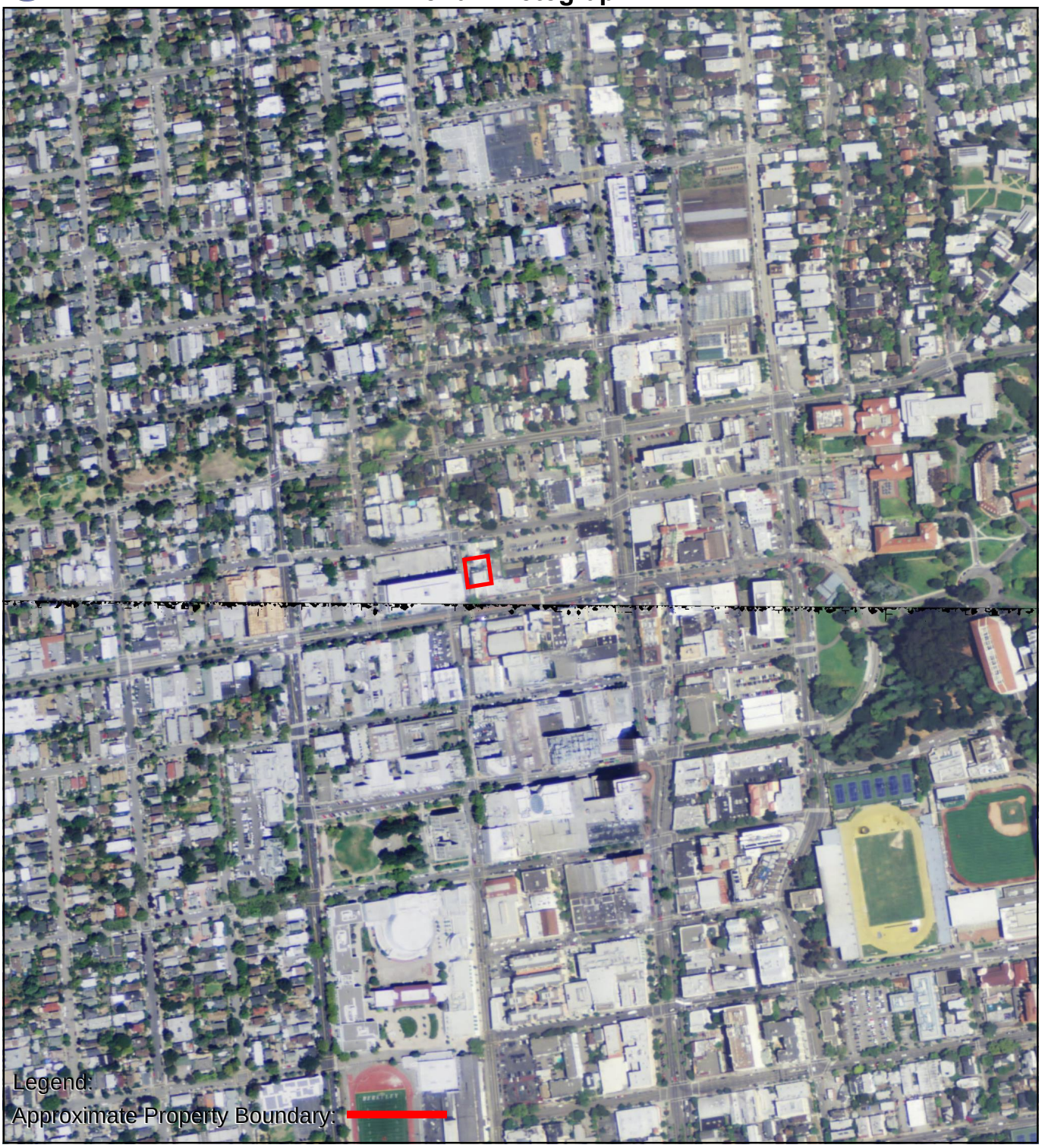

0 Feet 500 1000 2000

N

AERIAL PHOTOGRAPH - 2009

AEI

EDR

Aerial Photograph

2005

0 Feet 500 1000 2000

N

AERIAL PHOTOGRAPH - 2005

AEI

EDR

Aerial Photograph

1998

0 Feet 500 1000 2000

N

AERIAL PHOTOGRAPH - 1998

AEI

EDR

Aerial Photograph

1993



0 Feet 500 1000 2000

N

AERIAL PHOTOGRAPH - 1993

AEI

EDR

Aerial Photograph

1982

0 Feet 500 1000 2000

N

AERIAL PHOTOGRAPH - 1982

AEI

EDR

Aerial Photograph

1974

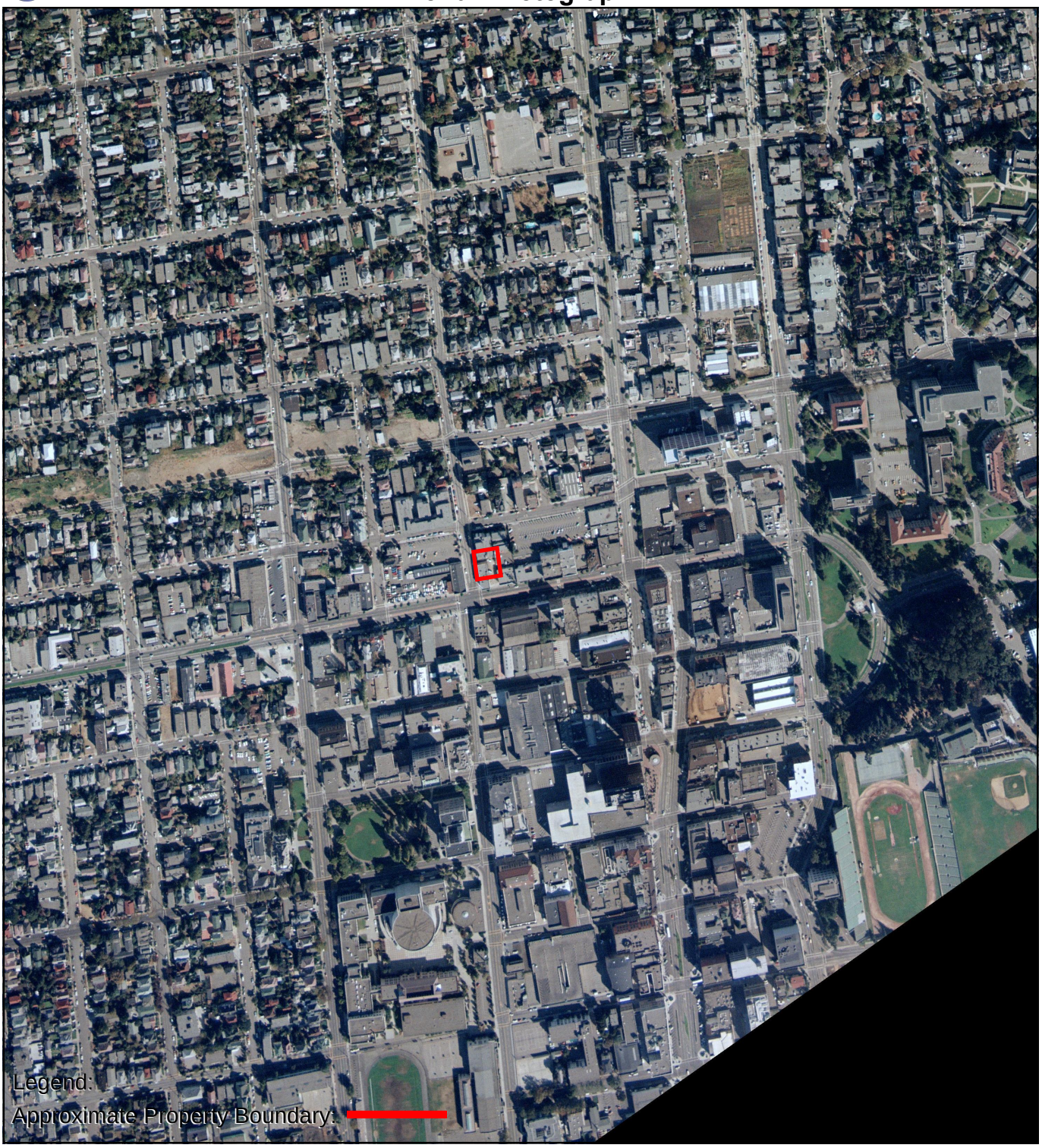

0 Feet 500 1000 2000

N

AERIAL PHOTOGRAPH - 1974

AEI

EDR

Aerial Photograph

1968

0 Feet 500 1000 2000

N

AERIAL PHOTOGRAPH - 1968

AEI

EDR

Aerial Photograph

1963



0 Feet 500 1000 2000

N

AERIAL PHOTOGRAPH - 1963

AEI

EDR

Aerial Photograph

1958

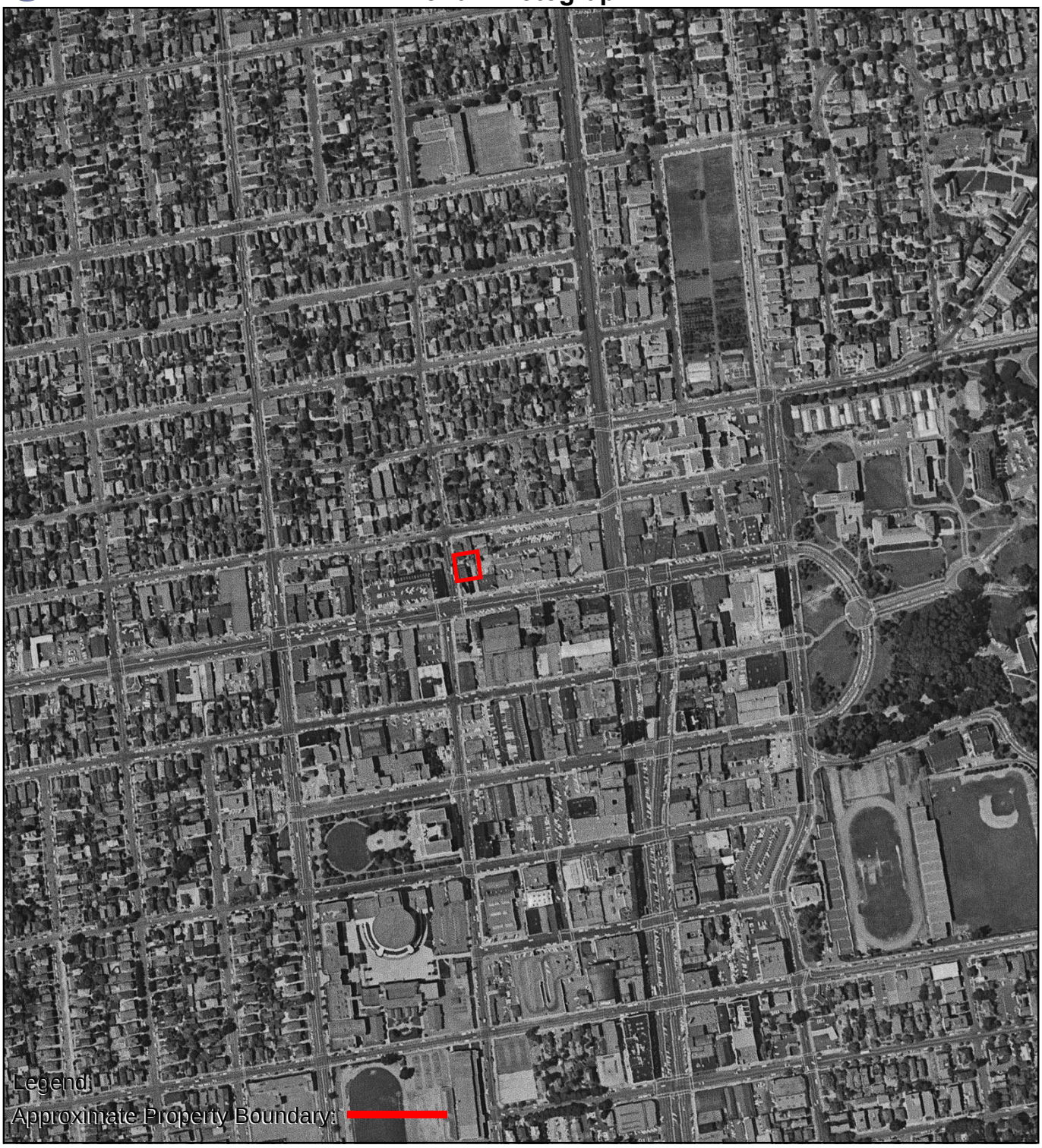

0 Feet 500 1000 2000

N

AERIAL PHOTOGRAPH - 1958

AEI

EDR

Aerial Photograph

1950

0 Feet 500 1000 2000

N

AERIAL PHOTOGRAPH - 1950

AEI

EDR

Aerial Photograph

1946

0 Feet 500 1000 2000

N

AERIAL PHOTOGRAPH - 1946

AEI

EDR

Aerial Photograph

1939

0 Feet 500 1000 2000

N

AERIAL PHOTOGRAPH - 1939

AEI

483661

2029-2039 University Avenue

Berkeley, CA 94704

Inquiry Number: 7444008.3

September 14, 2023

Certified Sanborn® Map Report

6 Armstrong Road, 4th floor
Shelton, CT 06484
Toll Free: 800.352.0050
www.edrnet.com

Certified Sanborn® Map Report

09/14/23

Site Name:

483661
2029-2039 University Avenue
Berkeley, CA 94704
EDR Inquiry # 7444008.3

Client Name:

AEI Consultants
2500 Camino Diablo
Walnut Creek, CA 94597
Contact: Dania Ledezma

The Sanborn Library has been searched by EDR and maps covering the target property location as provided by AEI Consultants were identified for the years listed below. The Sanborn Library is the largest, most complete collection of fire insurance maps. The collection includes maps from Sanborn, Bromley, Perris & Browne, Hopkins, Barlow, and others. Only Environmental Data Resources Inc. (EDR) is authorized to grant rights for commercial reproduction of maps by the Sanborn Library LLC, the copyright holder for the collection. Results can be authenticated by visiting www.edrnet.com/sanborn.

The Sanborn Library is continually enhanced with newly identified map archives. This report accesses all maps in the collection as of the day this report was generated.

Certified Sanborn Results:

Certification # E3D6-48EB-97B1

PO # 346149

Project 483661

Maps Provided:

1980
1950
1929
1911
1903
1894
1890

Sanborn® Library search results

Certification #: E3D6-48EB-97B1

The Sanborn Library includes more than 1.2 million fire insurance maps from Sanborn, Bromley, Perris & Browne, Hopkins, Barlow and others which track historical property usage in approximately 12,000 American cities and towns. Collections searched:

- ✓ Library of Congress
- ✓ University Publications of America
- ✓ EDR Private Collection

The Sanborn Library LLC Since 1866™

Limited Permission To Make Copies

AEI Consultants (the client) is permitted to make up to FIVE photocopies of this Sanborn Map transmittal and each fire insurance map accompanying this report solely for the limited use of its customer. No one other than the client is authorized to make copies. Upon request made directly to an EDR Account Executive, the client may be permitted to make a limited number of additional photocopies. This permission is conditioned upon compliance by the client, its customer and their agents with EDR's copyright policy; a copy of which is available upon request.

Disclaimer - Copyright and Trademark Notice

This Report contains certain information obtained from a variety of public and other sources reasonably available to Environmental Data Resources, LLC. It cannot be concluded from this Report that coverage information for the target and surrounding properties does not exist from other sources. This Report is provided on an "AS IS", "AS AVAILABLE" basis. NO WARRANTY EXPRESS OR IMPLIED IS MADE WHATSOEVER IN CONNECTION WITH THIS REPORT. ENVIRONMENTAL DATA RESOURCES, LLC AND ITS SUBSIDIARIES, AFFILIATES AND THIRD PARTY SUPPLIERS DISCLAIM ALL WARRANTIES, OF ANY KIND OR NATURE, EXPRESS OR IMPLIED, ARISING OUT OF OR RELATED TO THIS REPORT OR ANY OF THE DATA AND INFORMATION PROVIDED IN THIS REPORT, INCLUDING WITHOUT LIMITATION, ANY WARRANTIES REGARDING ACCURACY, QUALITY, CORRECTNESS, COMPLETENESS, COMPREHENSIVENESS, SUITABILITY, MERCHANTABILITY, FITNESS FOR A PARTICULAR PURPOSE, TITLE, NON-INFRINGEMENT, MISAPPROPRIATION, OR OTHERWISE. ALL RISK IS ASSUMED BY THE USER. IN NO EVENT SHALL ENVIRONMENTAL DATA RESOURCES, LLC OR ITS SUBSIDIARIES, AFFILIATES OR THIRD PARTY SUPPLIERS BE LIABLE TO ANYONE FOR ANY DIRECT, INCIDENTAL, INDIRECT, SPECIAL, CONSEQUENTIAL OR OTHER DAMAGES OF ANY TYPE OR KIND (INCLUDING BUT NOT LIMITED TO LOSS OF PROFITS, LOSS OF USE, OR LOSS OF DATA), ARISING OUT OF OR IN ANY WAY CONNECTED WITH THIS REPORT OR ANY OF THE DATA AND INFORMATION PROVIDED IN THIS REPORT. Any analyses, estimates, ratings, environmental risk levels, or risk codes provided in this Report are provided for illustrative purposes only, and are not intended to provide, nor should they be interpreted as providing any facts regarding, or prediction or forecast of, any environmental risk for any property. Only an assessment performed by a qualified environmental professional can provide findings, opinions or conclusions regarding the environmental risk or conditions in, on or at any property.

Copyright 2023 by Environmental Data Resources, Inc. All rights reserved. Reproduction in any media or format, in whole or in part, of any report or map of Environmental Data Resources, Inc., or its affiliates, is prohibited without prior written permission.

EDR and its logos (including Sanborn and Sanborn Map) are trademarks of Environmental Data Resources, LLC or its affiliates. All other trademarks used herein are the property of their respective owners.

Sanborn Sheet Key

This Certified Sanborn Map Report is based upon the following Sanborn Fire Insurance map sheets.

1980 Source Sheets



Volume 1, Sheet 68
1980



Volume 1, Sheet 70
1980



Volume 1, Sheet 67
1980



Volume 1, Sheet 69
1980



Volume 1, Sheet 73
1980

1950 Source Sheets

Volume 1, Sheet 67
1950



Volume 1, Sheet 69
1950



Volume 1, Sheet 68
1950

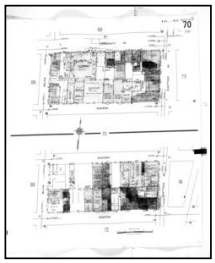

Volume 1, Sheet 70
1950

1929 Source Sheets

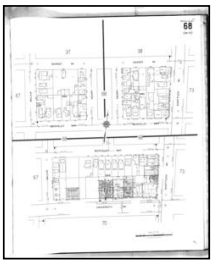

Volume 1, Sheet 68
1929

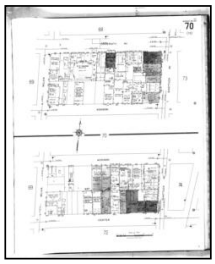

Volume 1, Sheet 70
1929

Volume 1, Sheet 67
1929



Volume 1, Sheet 69
1929

Sanborn Sheet Key

This Certified Sanborn Map Report is based upon the following Sanborn Fire Insurance map sheets.

1929 Source Sheets

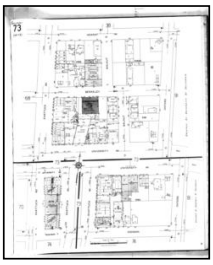

Volume 1, Sheet 73
1929

1911 Source Sheets

Volume 1, Sheet 71
1911

Volume 1, Sheet 57
1911

Volume 1, Sheet 72
1911

Volume 1, Sheet 58
1911

1903 Source Sheets

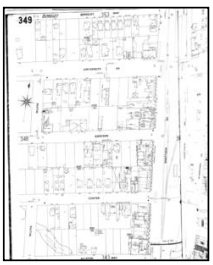

Volume 3, Sheet 349
1903

Volume 3, Sheet 348
1903

Volume 3, Sheet 353
1903

Volume 3, Sheet 352
1903

1894 Source Sheets

Volume 1, Sheet 6
1894

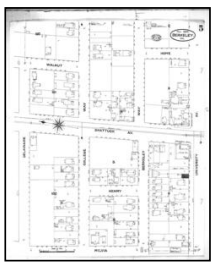

Volume 1, Sheet 5
1894

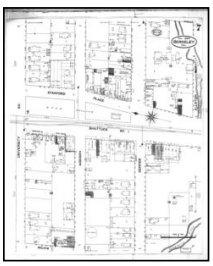

Volume 1, Sheet 7
1894

Sanborn Sheet Key

This Certified Sanborn Map Report is based upon the following Sanborn Fire Insurance map sheets.

1890 Source Sheets

Volume 1, Sheet 2
1890

EDR

Certified Sanborn® Map

1980

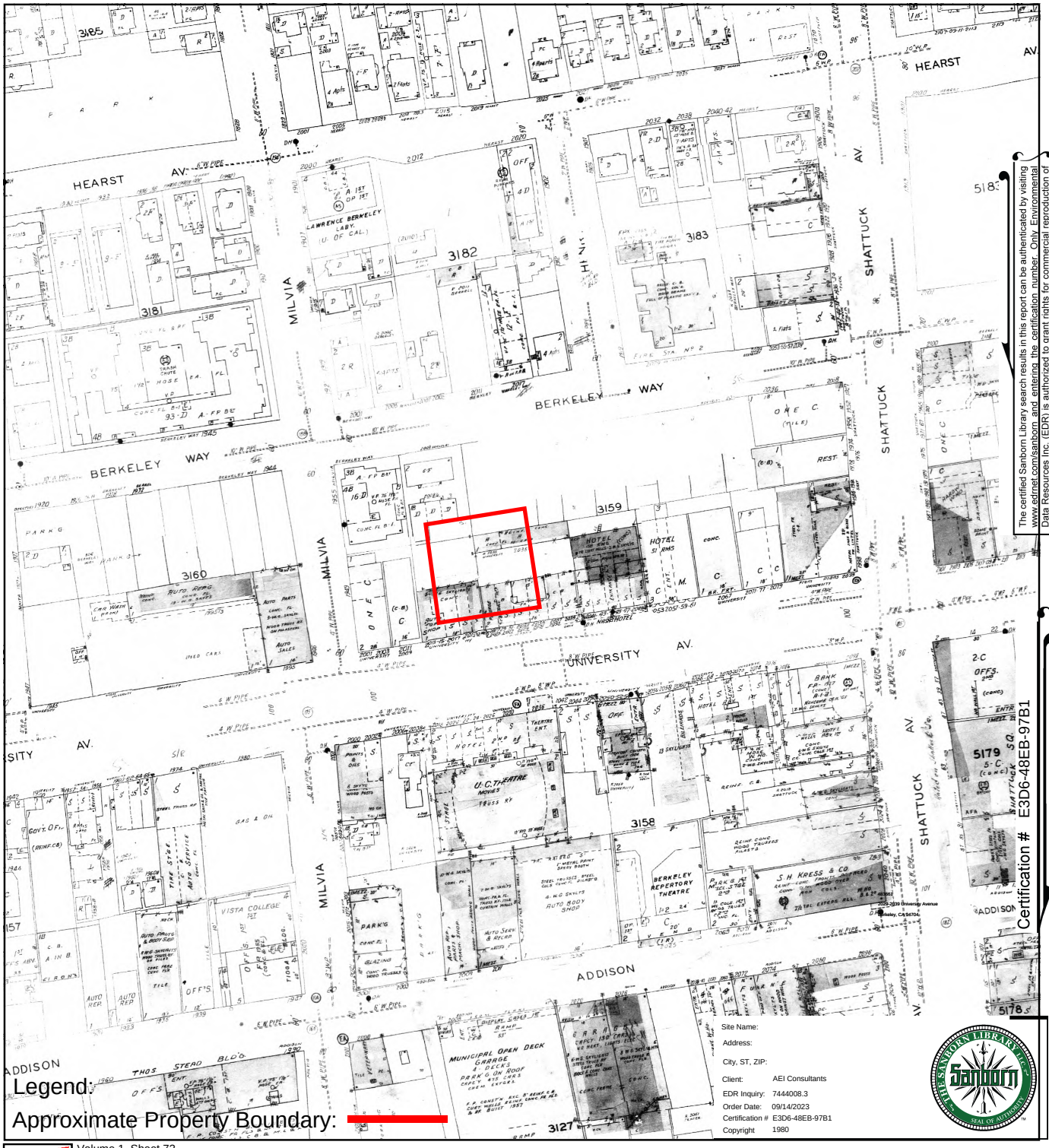

Legend:

Approximate Property Boundary:

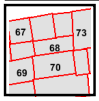

Volume 1, Sheet 73
Volume 1, Sheet 69
Volume 1, Sheet 67
Volume 1, Sheet 70
Volume 1, Sheet 68

0 Feet 150 300 600

The certified Sanborn Library search results in this report can be authenticated by visiting www.edrnet.com/sanborn and entering the certification number. Only Environmental Data Resources Inc. (EDR) is authorized to grant rights for commercial reproduction of maps by The Sanborn Library LLC, the copyright holder for the collection.

Certification # E3D6-48EB-97B1

N

SANBORN MAP - 1980

AEI

Certified Sanborn® Map

1950

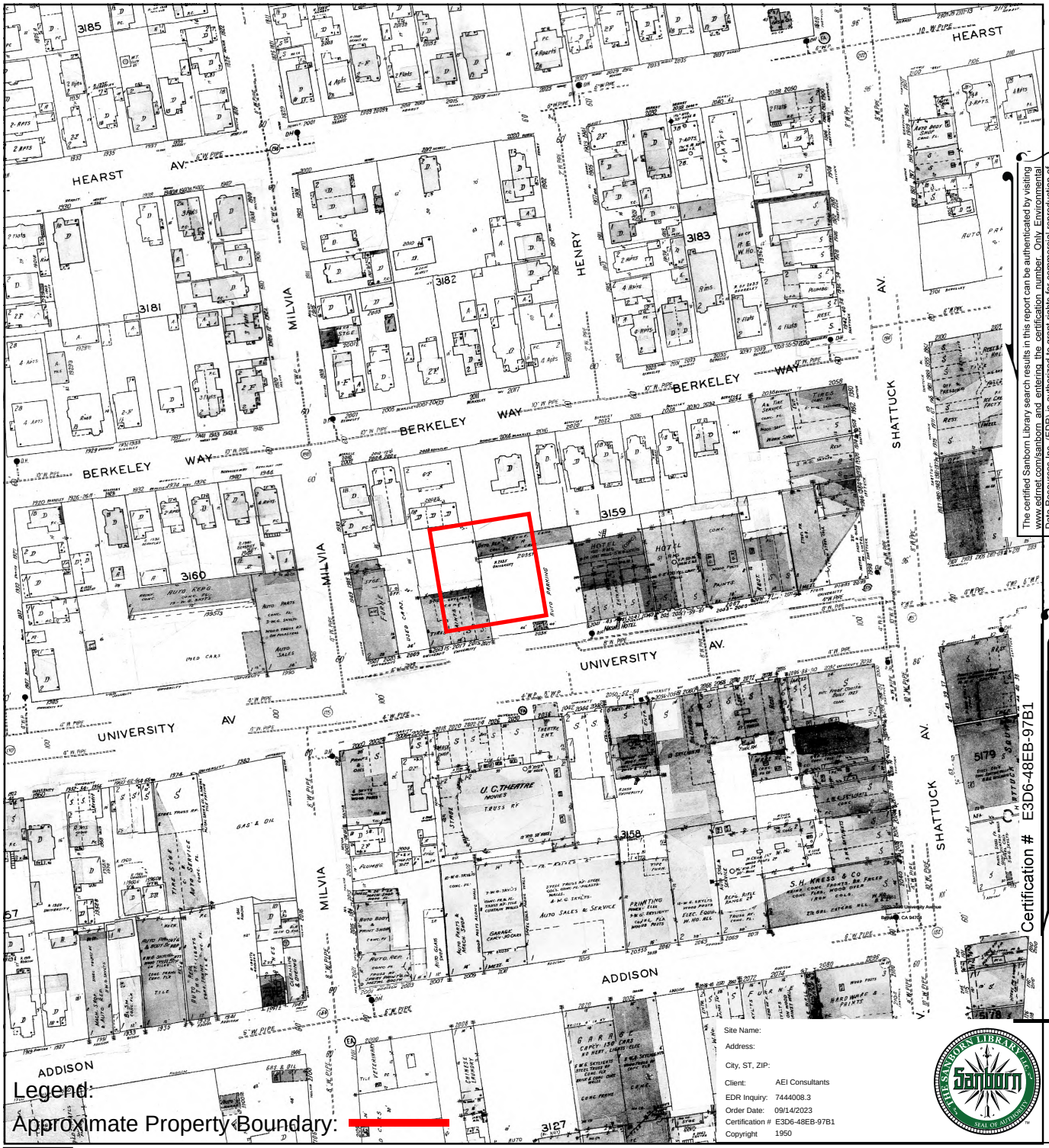

The certified Sanborn Library search results in this report can be authenticated by visiting www.edrnet.com/sanborn and entering the certification number. Only Environmental Data Resources Inc. (EDR) is authorized to grant rights for commercial reproduction of maps by The Sanborn Library LLC, the copyright holder for the collection.

Certification # E3D6-48EB-97B1

Site Name:
Address:
City, ST, ZIP:
Client: AEI Consultants
EDR Inquiry: 7444008.3
Order Date: 09/14/2023
Certification # E3D6-48EB-97B1
Copyright 1950

Legend:

Approximate Property Boundary:

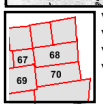

Volume 1, Sheet 70
Volume 1, Sheet 68
Volume 1, Sheet 69
Volume 1, Sheet 67

0 Feet 150 300 600

N

SANBORN MAP - 1950

EDR

Certified Sanborn® Map

1929

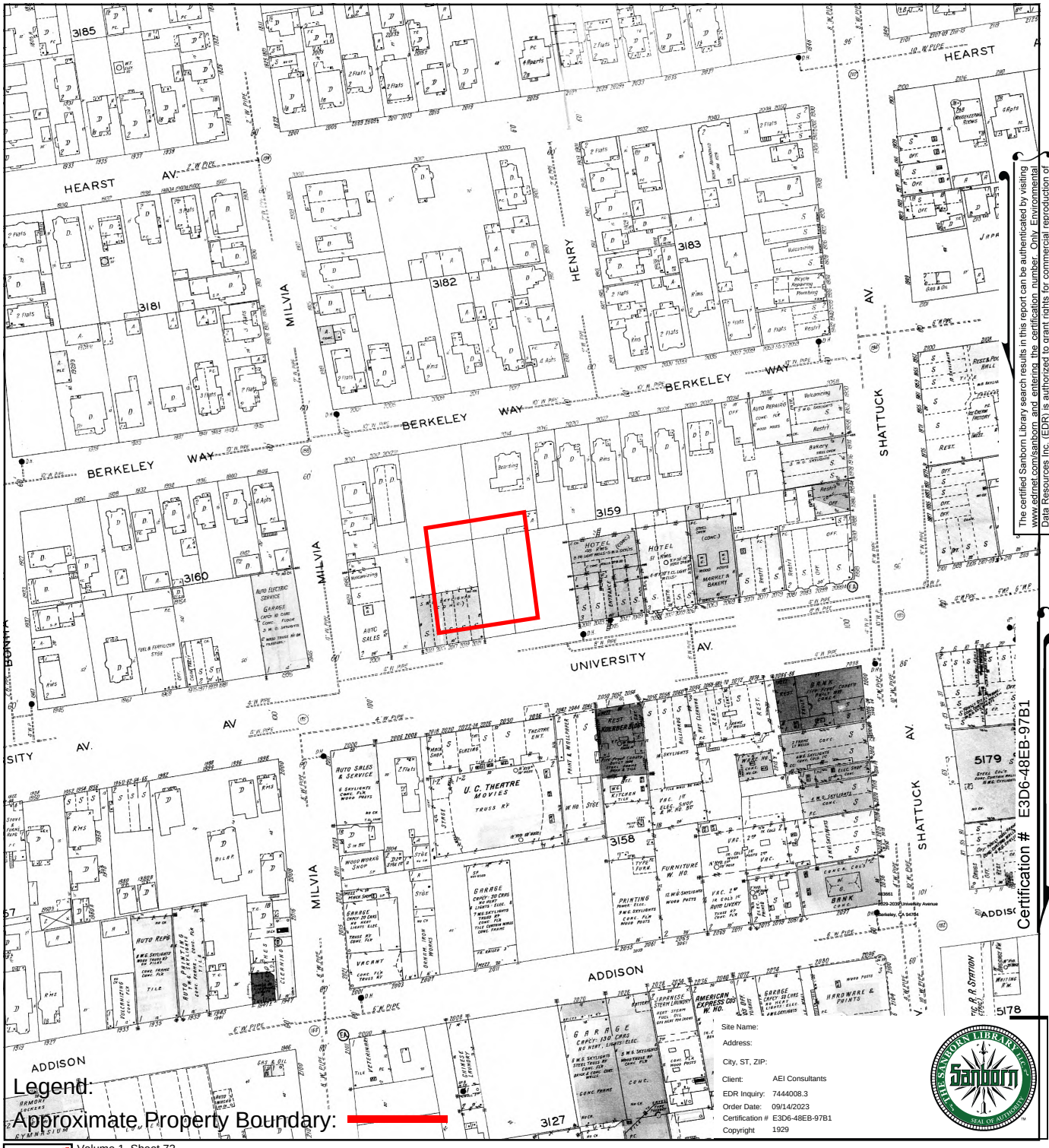

The certified Sanborn Library search results in this report can be authenticated by visiting www.edrnet.com/sanborn and entering the certification number. Only Environmental Data Resources Inc. (EDR) is authorized to grant rights for commercial reproduction of maps by The Sanborn Library LLC, the copyright holder for the collection.

Certification # E3D6-48EB-97B1

Legend:

Approximate Property Boundary:

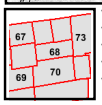

Volume 1, Sheet 73
Volume 1, Sheet 69
Volume 1, Sheet 67
Volume 1, Sheet 70
Volume 1, Sheet 68

0 Feet 150 300 600

N

SANBORN MAP - 1929

AEI

EDR

Certified Sanborn® Map

1911

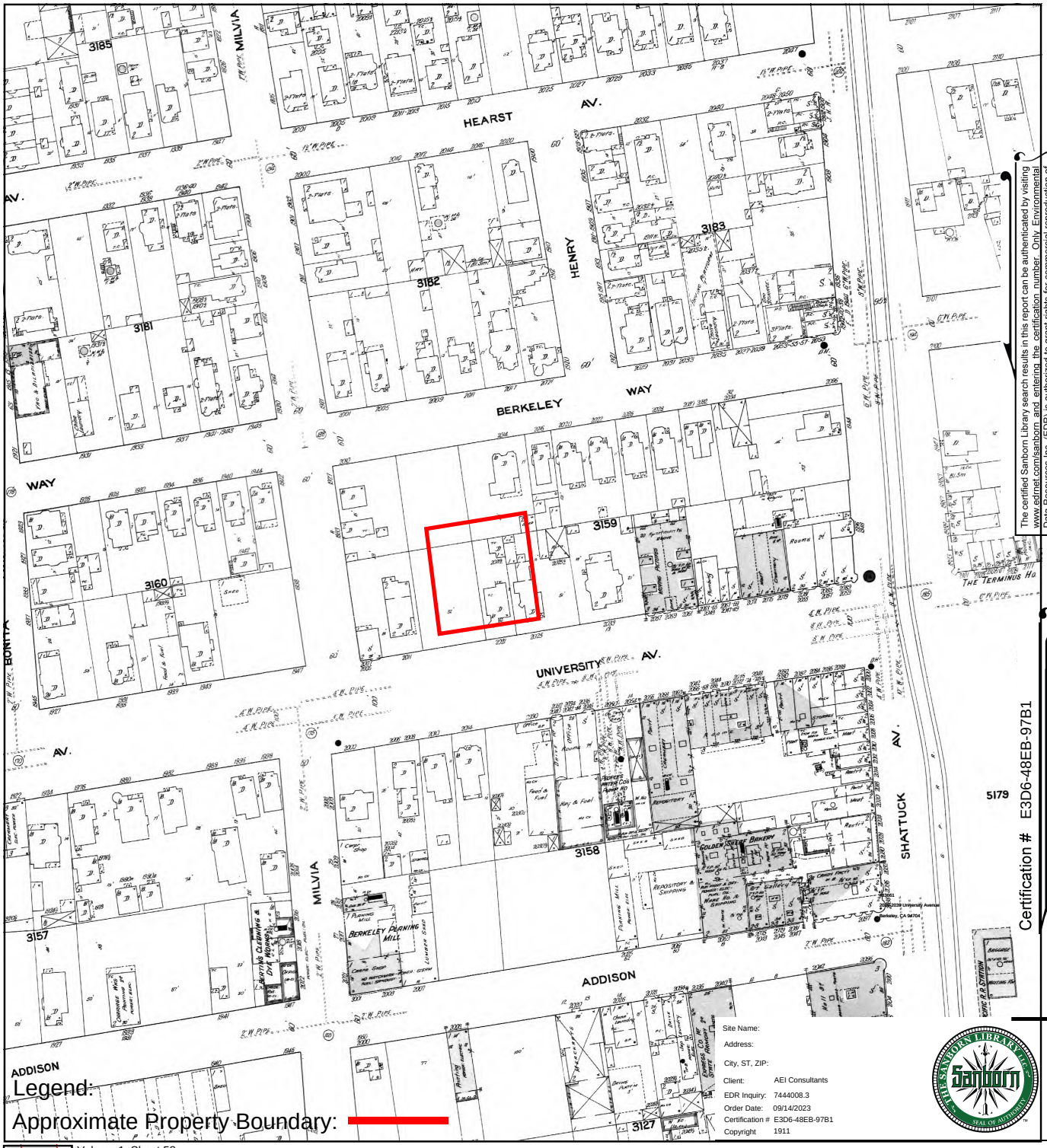

Site Name:
Address:
City, ST, ZIP:
Client: AEI Consultants
EDR Inquiry: 7444008.3
Order Date: 09/14/2023
Certification # E3D6-48EB-97B1
Copyright 1911

Certification # E3D6-48EB-97B1

The certified Sanborn Library search results in this report can be authenticated by visiting www.edrnet.com/sanborn and entering the certification number. Only Environmental Data Resources Inc. (EDR) is authorized to grant rights for commercial reproduction of maps by The Sanborn Library LLC, the copyright holder for the collection.

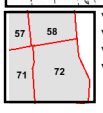

Volume 1, Sheet 58
Volume 1, Sheet 72
Volume 1, Sheet 57
Volume 1, Sheet 71

0 Feet 150 300 600

N

SANBORN MAP - 1911

AEI

EDR

Certified Sanborn® Map

1903

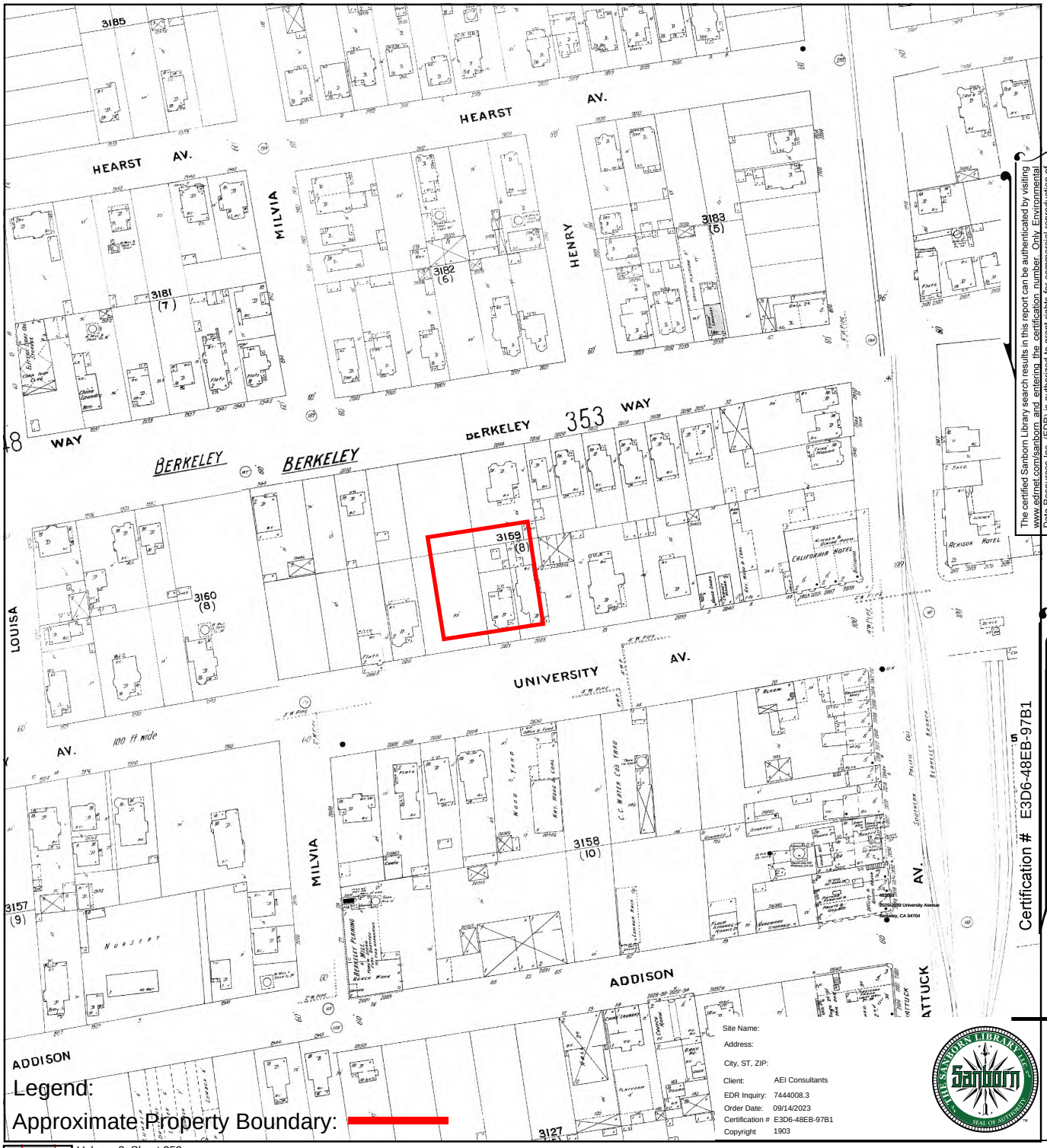

The certified Sanborn Library search results in this report can be authenticated by visiting www.edrnet.com/sanborn and entering the certification number. Only Environmental Data Resources Inc. (EDR) is authorized to grant rights for commercial reproduction of maps by The Sanborn Library LLC, the copyright holder for the collection.

Certification # E3D6-48EB-97B1

Site Name:
Address:
City, ST, ZIP:
Client: AEI Consultants
EDR Inquiry: 7444008.3
Order Date: 09/14/2023
Certification # E3D6-48EB-97B1
Copyright 1903

Legend:

Approximate Property Boundary:

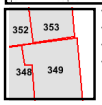

Volume 3, Sheet 352
Volume 3, Sheet 353
Volume 3, Sheet 348
Volume 3, Sheet 349

0 Feet 150 300 600

N

SANBORN MAP - 1903

AEI

EDR

Certified Sanborn® Map

1894

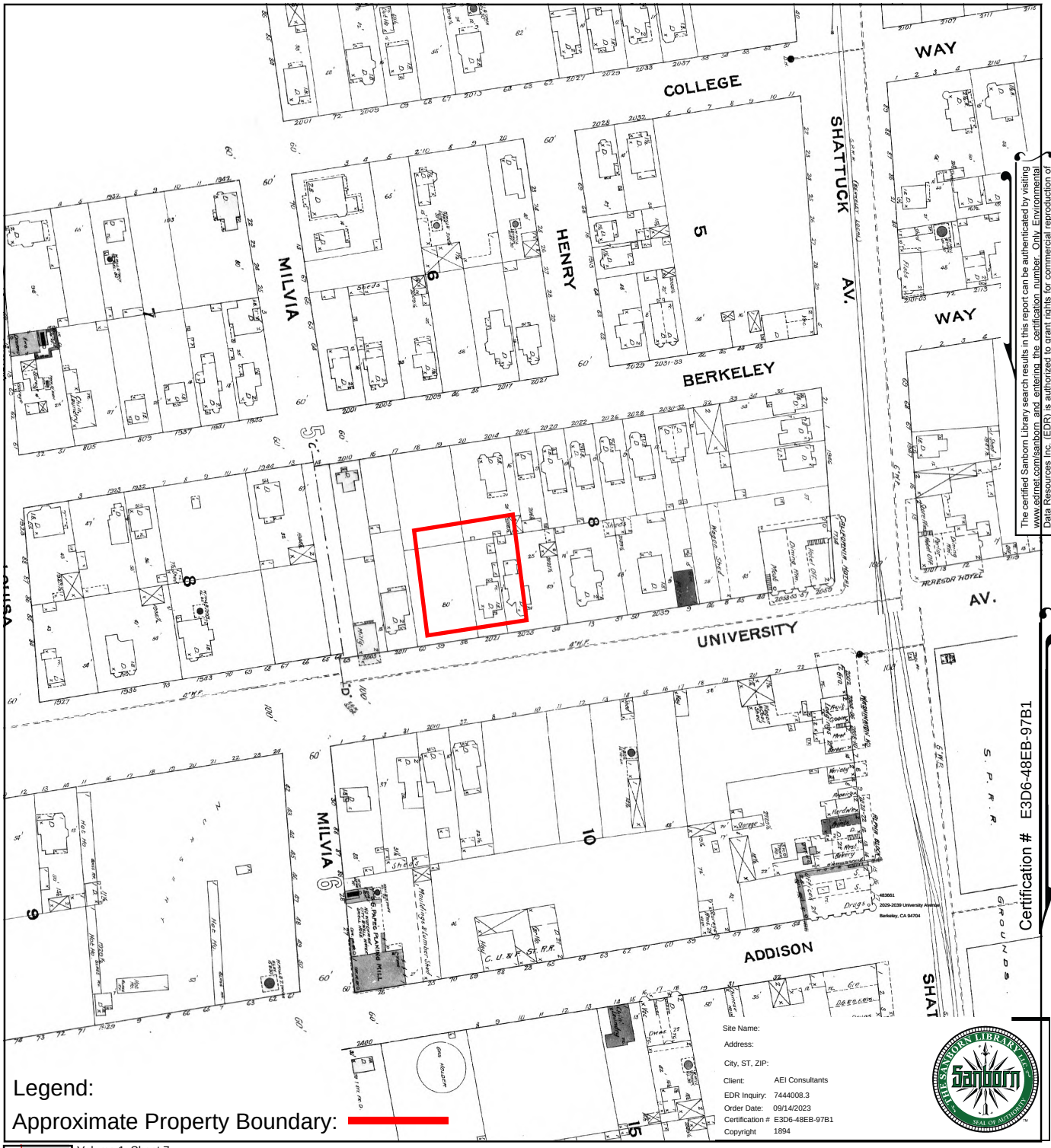

The certified Sanborn Library search results in this report can be authenticated by visiting www.edrnet.com/sanborn and entering the certification number. Only Environmental Data Resources Inc. (EDR) is authorized to grant rights for commercial reproduction of maps by The Sanborn Library LLC, the copyright holder for the collection.

Certification # E3D6-48EB-97B1

Volume 1, Sheet 7
Volume 1, Sheet 5
Volume 1, Sheet 6

N

SANBORN MAP - 1894

AEI

EDR

Certified Sanborn® Map

1890

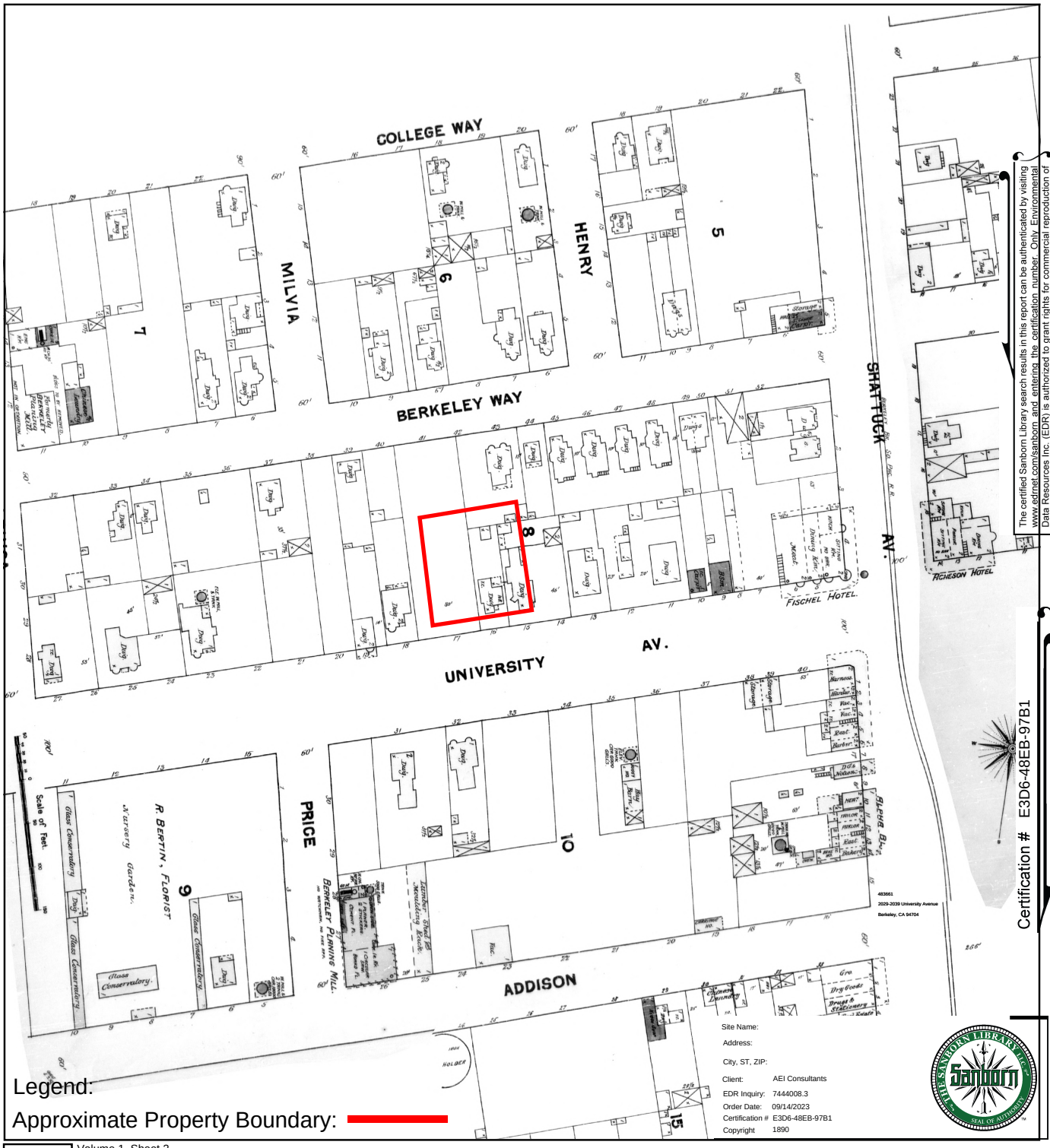

The certified Sanborn Library search results in this report can be authenticated by visiting www.edrnet.com/sanborn and entering the certification number. Only Environmental Data Resources Inc. (EDR) is authorized to grant rights for commercial reproduction of maps by The Sanborn Library LLC, the copyright holder for the collection.

Certification # E3D6-48EB-97B1

Legend:

Approximate Property Boundary:

Site Name:
Address:
City, ST, ZIP:
Client: AEI Consultants
EDR Inquiry: 7444008.3
Order Date: 09/14/2023
Certification # E3D6-48EB-97B1
Copyright 1890

Volume 1, Sheet 2

0 Feet 150 300 600

N

SANBORN MAP - 1890

AEI

483661
2029-2039 University Avenue
Berkeley, CA 94704

Inquiry Number: 7444008.5
September 14, 2023

The EDR-City Directory Abstract

Environmental Data Resources Inc

6 Armstrong Road
Shelton, CT 06484
800.352.0050
www.edrnet.com

TABLE OF CONTENTS

SECTION

Executive Summary

Findings

City Directory Images

Thank you for your business.
Please contact EDR at 1-800-352-0050
with any questions or comments.

Disclaimer - Copyright and Trademark Notice

This Report contains certain information obtained from a variety of public and other sources reasonably available to Environmental Data Resources, LLC. It cannot be concluded from this Report that coverage information for the target and surrounding properties does not exist from other sources. This Report is provided on an "AS IS", "AS AVAILABLE" basis. **NO WARRANTY EXPRESS OR IMPLIED IS MADE WHATSOEVER IN CONNECTION WITH THIS REPORT. ENVIRONMENTAL DATA RESOURCES, LLC AND ITS SUBSIDIARIES, AFFILIATES AND THIRD PARTY SUPPLIERS DISCLAIM ALL WARRANTIES, OF ANY KIND OR NATURE, EXPRESS OR IMPLIED, ARISING OUT OF OR RELATED TO THIS REPORT OR ANY OF THE DATA AND INFORMATION PROVIDED IN THIS REPORT, INCLUDING WITHOUT LIMITATION, ANY WARRANTIES REGARDING ACCURACY, QUALITY, CORRECTNESS, COMPLETENESS, COMPREHENSIVENESS, SUITABILITY, MERCHANTABILITY, FITNESS FOR A PARTICULAR PURPOSE, TITLE, NON-INFRINGEMENT, MISAPPROPRIATION, OR OTHERWISE. ALL RISK IS ASSUMED BY THE USER. IN NO EVENT SHALL ENVIRONMENTAL DATA RESOURCES, LLC OR ITS SUBSIDIARIES, AFFILIATES OR THIRD PARTY SUPPLIERS BE LIABLE TO ANYONE FOR ANY DIRECT, INCIDENTAL, INDIRECT, SPECIAL, CONSEQUENTIAL OR OTHER DAMAGES OF ANY TYPE OR KIND (INCLUDING BUT NOT LIMITED TO LOSS OF PROFITS, LOSS OF USE, OR LOSS OF DATA), ARISING OUT OF OR IN ANY WAY CONNECTED WITH THIS REPORT OR ANY OF THE DATA AND INFORMATION PROVIDED IN THIS REPORT.** Any analyses, estimates, ratings, environmental risk levels, or risk codes provided in this Report are provided for illustrative purposes only, and are not intended to provide, nor should they be interpreted as providing any facts regarding, or prediction or forecast of, any environmental risk for any property. Only an assessment performed by a qualified environmental professional can provide findings, opinions or conclusions regarding the environmental risk or conditions in, on or at any property.

Copyright 2023 by Environmental Data Resources, LLC. All rights reserved. Reproduction in any media or format, in whole or in part, of any report or map of Environmental Data Resources, LLC, or its affiliates, is prohibited without prior written permission.

EDR and its logos (including Sanborn and Sanborn Map) are trademarks of Environmental Data Resources, LLC or its affiliates. All other trademarks used herein are the property of their respective owners.

EXECUTIVE SUMMARY

DESCRIPTION

Environmental Data Resources, Inc.'s (EDR) City Directory Abstract is a screening tool designed to assist environmental professionals in evaluating potential liability on a target property resulting from past activities. EDR's City Directory Abstract includes a search and abstract of available city directory data. For each address, the directory lists the name of the corresponding occupant at approximately five year intervals.

Business directories including city, cross reference and telephone directories were reviewed, if available, at approximately five year intervals for the years spanning 1920 through current. This report compiles information gathered in this review by geocoding the latitude and longitude of properties identified and gathering information about properties within 660 feet of the target property.

Summary information obtained is provided in the text of this report.

RECORD SOURCES

The EDR City Directory Report accesses a variety of business directory sources, including Haines, InfoUSA, Polk, Cole, Bresser, and Stewart. Listings marked as EDR Digital Archive access Cole and InfoUSA records. The various directory sources enhance and complement each other to provide a more thorough and accurate report.

EDR is licensed to reproduce certain City Directory works by the copyright holders of those works. The purchaser of this EDR City Directory Report may include it in report(s) delivered to a customer.

RESEARCH SUMMARY

The following research sources were consulted in the preparation of this report. An "X" indicates where information was identified in the source and provided in this report.

Year	Source	TP	Adjoining	Text Abstract	Source Image
2020	EDR Digital Archive	-	X	X	-
	EDR Digital Archive	X	X	X	-
2017	Cole Information	-	X	X	-
	Cole Information	X	X	X	-
2014	Cole Information	-	X	X	-
	Cole Information	X	X	X	-
2010	Cole Information	-	X	X	-
	Cole Information	X	X	X	-
2006	Haines Company, Inc.	-	X	X	-
	Haines Company, Inc.	X	X	X	-
2005	Cole Information	-	X	X	-
	Cole Information	X	X	X	-
2002	R. L. Polk & Co.	-	X	X	-
2000	Cole Information	-	X	X	-
	Cole Information	X	X	X	-
	Pacific Bell	-	X	X	-

EXECUTIVE SUMMARY

Year	Source	TP	Adjoining	Text Abstract	Source Image
2000	Pacific Bell	X	X	X	-
1996	PACIFIC BELL DIRECTORY	-	X	X	-
	PACIFIC BELL DIRECTORY	X	X	X	-
1995	Cole Information	-	X	X	-
	Cole Information	X	X	X	-
1993	Pacific Bell	-	-	-	-
1992	Cole Information	-	X	X	-
	Cole Information	X	X	X	-
	PACIFIC BELL DIRECTORY	-	X	X	-
	PACIFIC BELL DIRECTORY	X	X	X	-
1991	PACIFIC BELL WHITE PAGES	-	X	X	-
	PACIFIC BELL WHITE PAGES	X	X	X	-
1986	PACIFIC BELL WHITE PAGES	-	X	X	-
	PACIFIC BELL WHITE PAGES	X	X	X	-
1984	Pacific Bell	-	-	-	-
1982	Pacific Telephone	-	X	X	-
1980	Pacific Telephone	-	X	X	-
	Pacific Telephone	X	X	X	-
1979	Pacific Telephone	-	X	X	-
1976	R. L. Polk & Co.	-	-	-	-
1975	Pacific Telephone	-	X	X	-
	Pacific Telephone	X	X	X	-
1973	Pacific Telephone	-	-	-	-
1970	Pacific Telephone Directory	-	X	X	-
	Pacific Telephone Directory	X	X	X	-
1967	R. L. Polk Co.	-	X	X	-
1965	Pacific Telephone	-	-	-	-
1962	Pacific Telephone	-	X	X	-
1960	Pacific Telephone	-	X	X	-
1959	R. L. Polk & Co.	-	-	-	-
1956	Pacific Telephone	-	-	-	-
1955	The Pacific Telephone & Telegraph Co.	-	X	X	-
	The Pacific Telephone & Telegraph Co.	X	X	X	-
1954	R. L. Polk & Co. of California	-	-	-	-
1951	R. L. Polk & Co.	-	-	-	-

EXECUTIVE SUMMARY

Year	Source	TP	Adjoining	Text Abstract	Source Image
1950	The Pacific Telephone & Telegraph Co.	-	X	X	-
1946	R. L. Polk & Co.	-	-	-	-
1945	The Pacific Telephone & Telegraph Co.	-	X	X	-
1943	R. L. Polk & Co.	-	X	X	-
1940	R. L. Polk & Co.	-	-	-	-
1938	Pacific Telephone	-	X	X	-
1933	R. L. Polk & Co.	-	X	X	-
1932	R. L. Polk & Co. of California	-	-	-	-
1928	R.L. Polk and Co of California	-	X	X	-
	R.L. Polk and Co of California	X	X	X	-
1926	R. L. Polk & Co.	-	-	-	-
1925	R. L. Polk & Co. of California	-	X	X	-
1920	R. L. Polk & Co. of California	-	X	X	-

FINDINGS

TARGET PROPERTY INFORMATION

ADDRESS

2029-2039 University Avenue
Berkeley, CA 94704

FINDINGS DETAIL

Target Property research detail.

UNIVERSITY AVE

2029 UNIVERSITY AVE

Year	*Uses*	*Source*
2020	CALIFORNIANS	EDR Digital Archive
	JERRY HAAG URBAN PLANNER	EDR Digital Archive
	PESTICIDE ACTION NETWORK NORTH	EDR Digital Archive
2017	INCASA COFFEE	Cole Information
	PRESBYTERYN OF SAN FRANCISCO	Cole Information
	ULTRA SYSTEMS ENVIRONMENTAL	Cole Information
2014	HAAG JERRY URBAN PLANNER	Cole Information
	INCASA COFFEE	Cole Information
	PRESBYTERYN OF SAN FRANCISCO	Cole Information
2010	APISPHERES INC	Cole Information
	INCASA COFFEE	Cole Information
	JERRY HAAG URBAN PLANNER	Cole Information
	OPEN SYSTEMS	Cole Information
2006	APPLIED DEVLP	Haines Company, Inc.
	ECONOMICS ADE	Haines Company, Inc.
	HAAG JERRY	Haines Company, Inc.
	URBAN PLANNER	Haines Company, Inc.
2005	APPLIED DEVELOPMENT ECONOMICS	Cole Information
	BLACKBERRY CREEK MULTIMEDIA	Cole Information
	HAAG JERRY URBAN PLANNER	Cole Information
	JERRY HAAG	Cole Information
2000	APPLIED DEVELOPMENT ECONOMICS INCORPORATED	Cole Information

FINDINGS

Year	Uses	Source
2000	BLACKBERRY CREEK MULTIMEDIA	Cole Information
	HAAG JERRY URBAN PLANNER	Cole Information
	OCCUPANT UNKNOWN	Cole Information
	PB & J ONLINE	Cole Information
	APPLIED DEVELOPMENT ECONOMICS INC	Pacific Bell
	BLACKBERRY CREEK MULTIMEDIA	Pacific Bell
	HAAG JERRY URBAN PLANNER	Pacific Bell
1995	OCCUPANT UNKNOWNN	Cole Information
1992	WILLIAMSON, HARRY B	Cole Information
	WILLIAMSON HARRY B	PACIFIC BELL DIRECTORY
1991	Williamson Harry B	PACIFIC BELL WHITE PAGES
1986	Williamson Harry B	PACIFIC BELL WHITE PAGES
1980	Williamson Harry B	Pacific Telephone
1970	WILLIAMSON HARRY B BERKELEY	Pacific Telephone Directory
1955	WILLIAMSON HARRY B BERKELEY	The Pacific Telephone & Telegraph Co.

2039 UNIVERSITY AVE

Year	Uses	Source
2020	BERKELEY SHADE CO	EDR Digital Archive
2017	BERKELEY SHADE CO	Cole Information
	BERKELEY SHADE COMPANY	Cole Information
2014	BERKELEY SHADE CO	Cole Information
	BERKELEY SHADE COMPANY	Cole Information
2010	BERKELEY SHADE CO	Cole Information
2006	BERKLY SHADE CO	Haines Company, Inc.
2000	BERKELEY SHADE COMPANY	Cole Information
	BERKELEY SHADE CO	Pacific Bell
1996	BERKELEY SHADE CO	PACIFIC BELL DIRECTORY
1995	BERKELEY SHADE CO	Cole Information
1992	BERKLY SHADE CO	Cole Information
	BERKELEY SHADE CO	PACIFIC BELL DIRECTORY
1991	BERKELEY SHAKESPEARE FESTIVAL	PACIFIC BELL WHITE PAGES
	Berkeley Shade Co	PACIFIC BELL WHITE PAGES

FINDINGS

Year	Uses	Source
1986	BERKELEY SHADE CO	PACIFIC BELL WHITE PAGES
	Berkeley Slaide Co	PACIFIC BELL WHITE PAGES
1980	Berkeley Shade Co	Pacific Telephone
1975	BASIC TOOL & SUPPLY CO	Pacific Telephone
1955	HOO CHONG & CO BERKELEY	The Pacific Telephone & Telegraph Co.
1928	Morsa Al Albt S Lily A auto park	R.L. Polk and Co of California

FINDINGS

ADJOINING PROPERTY DETAIL

The following Adjoining Property addresses were researched for this report. Detailed findings are provided for each address.

6SHATTUCK AVE

2 6SHATTUCK AVE

Year	Uses	Source
1991	Klein Laura MD	PACIFIC BELL WHITE PAGES
	Klein Lawrence R	PACIFIC BELL WHITE PAGES

ADDISON

1950 ADDISON

Year	Uses	Source
1986	GREEN & OROZEO	PACIFIC BELL WHITE PAGES
	NATIONAL ECONOMIC	PACIFIC BELL WHITE PAGES
	DEVELOPMENT & LAW CENTER	PACIFIC BELL WHITE PAGES
	ANGUS MCDONALD & ASSOCIATES	PACIFIC BELL WHITE PAGES
	MADWAY BLUMBERG BISHOP & SMITH	PACIFIC BELL WHITE PAGES
	SHEVELEV & HORLINGS	PACIFIC BELL WHITE PAGES
	KARSHMER BARBARA LAW OFFICE OF	PACIFIC BELL WHITE PAGES
	FEDERAL LITIGATOR	PACIFIC BELL WHITE PAGES
	LAMPARD OTTER TRAVEL	PACIFIC BELL WHITE PAGES
	NORMAN WILLIAM A	PACIFIC BELL WHITE PAGES
	M P R ASSOCIATES INC	PACIFIC BELL WHITE PAGES
	PODREN CYNTHIA	PACIFIC BELL WHITE PAGES
	SMALLER DEBORAH L	PACIFIC BELL WHITE PAGES
	101 INTEK	PACIFIC BELL WHITE PAGES
	105 HEALTH OPPORTUNITY INFORMATION NETWORK	PACIFIC BELL WHITE PAGES
	105 LOPEZ FRED WRIGHT	PACIFIC BELL WHITE PAGES
	105 GONG JUDY L	PACIFIC BELL WHITE PAGES
	109 SITKIN PETER E	PACIFIC BELL WHITE PAGES
	200 REUBEN BERNE LAW OFFICE	PACIFIC BELL WHITE PAGES

FINDINGS

Year	Uses	Source
1986	200 JANSEN MARY ANNA	PACIFIC BELL WHITE PAGES
	200 COLLINS PEGGY J	PACIFIC BELL WHITE PAGES
	200 PODREN & SMALLER	PACIFIC BELL WHITE PAGES
	200 SMALLER DEBRA	PACIFIC BELL WHITE PAGES

1960 ADDISON

Year	Uses	Source
1986	SAMS ELECTRIC	PACIFIC BELL WHITE PAGES
	VALFER ERNST S PHD PE	PACIFIC BELL WHITE PAGES

2001 ADDISON

Year	Uses	Source
1986	ZORRO PRODUCTIONS	PACIFIC BELL WHITE PAGES
	BARRA	PACIFIC BELL WHITE PAGES
	SAFFARIAN JAYNE	PACIFIC BELL WHITE PAGES
	MERRILL LYNCH PIERCE FENNER & SMITH INC	PACIFIC BELL WHITE PAGES
	PAYNE MAXIE CONSULTANTS	PACIFIC BELL WHITE PAGES
	SUN MICROSYSTEMS	PACIFIC BELL WHITE PAGES
	300 GUTIERREZ JOHN	PACIFIC BELL WHITE PAGES
	305 LANDED SECURITIES	PACIFIC BELL WHITE PAGES

2009 ADDISON

Year	Uses	Source
1986	BAUERS IMPORT CAR REPAIR	PACIFIC BELL WHITE PAGES

2011 ADDISON

Year	Uses	Source
1986	BERKELEY GLASS CO	PACIFIC BELL WHITE PAGES

2015 ADDISON

Year	Uses	Source
1986	VANNS AUTO BODY SHOP INC	PACIFIC BELL WHITE PAGES

2020 ADDISON

Year	Uses	Source
1986	AUTOMOTIVE UNLIMITED	PACIFIC BELL WHITE PAGES

FINDINGS

2025 ADDISON

Year	Uses	Source
1986	BERKELEY REPERTORY THEATRE	PACIFIC BELL WHITE PAGES
	BERKELEY REPERTORY THEATRE	PACIFIC BELL WHITE PAGES

2026 ADDISON

Year	Uses	Source
1986	STADIUM BODY SHOP	PACIFIC BELL WHITE PAGES

2040 ADDISON

Year	Uses	Source
1986	Wang Marcy	PACIFIC BELL WHITE PAGES
	ELS DESIGN GROUP ARCHITECTS	PACIFIC BELL WHITE PAGES
	FULLERTON FINANCIAL GROUP INC	PACIFIC BELL WHITE PAGES

2072 ADDISON

Year	Uses	Source
1986	POPPY FABRIC	PACIFIC BELL WHITE PAGES

ADDISON AVE

2001 ADDISON AVE

Year	Uses	Source
1975	BERKELEY GLASS CO	Pacific Telephone

2079 ADDISON AVE

Year	Uses	Source
1928	PEOPLES FINANCE & THRIFT COMPANY OF BERKELEY THE E T Hittell Mgr Indus trial Loans	R.L. Polk and Co of California

ADDISON CT

1950 ADDISON CT

Year	Uses	Source
1975	GENERAL LUMBER & SUPPLY CO	Pacific Telephone
1955	BERKELEY GLASS CO BERKELEY	The Pacific Telephone & Telegraph Co.

FINDINGS

2001 ADDISON CT

Year	Uses	Source
1955	DAVID RUEGG KAR KOVER KINGS BERKELEY	The Pacific Telephone & Telegraph Co.
	KAR KOVER KINGS BERKELEY	The Pacific Telephone & Telegraph Co.
	RAMSDEN JEAN M KAR KOVER KINGS BERKELEY	The Pacific Telephone & Telegraph Co.
1950	HUSTEAD AUTO PAINTING	The Pacific Telephone & Telegraph Co.

2009 ADDISON CT

Year	Uses	Source
1975	BAUER S HERMANN IMNPORT CAR REPAIR	Pacific Telephone
	BAUER S IMPORT CAR REPAIR	Pacific Telephone

2011 ADDISON CT

Year	Uses	Source
1950	STOUT TIRE SERVICE	The Pacific Telephone & Telegraph Co.
1928	Bancroft Martin Esther H garage	R.L. Polk and Co of California

2015 ADDISON CT

Year	Uses	Source
1955	ACE AUTO TOP & GLASS SHOP BERKELEY	The Pacific Telephone & Telegraph Co.
	VANN S AUTO BODY SHOP BERKELEY	The Pacific Telephone & Telegraph Co.

2020 ADDISON CT

Year	Uses	Source
1975	AUTOMOTIVE UNLIMITED	Pacific Telephone
	AVIS RENT A CAR LOCAL RESERVATIONS & INFORMATION	Pacific Telephone
1955	STADIUM GARAGE BERKELEY	The Pacific Telephone & Telegraph Co.
1950	MITCHELL RADIO	The Pacific Telephone & Telegraph Co.
1928	2020	R.L. Polk and Co of California
	Armory Hall California Natl Guard	R.L. Polk and Co of California

2024 ADDISON CT

Year	Uses	Source
1928	n Sheaf Hall	R.L. Polk and Co of California

FINDINGS

2034 ADDISON CT

Year	*Uses*	*Source*
1928	Nippon Laundry T Wasa	R.L. Polk and Co of California

2036 ADDISON CT

Year	*Uses*	*Source*
1925	INTERNATIONAL DISTRIBUTING CO	R. L. Polk & Co. of California

2040 ADDISON CT

Year	*Uses*	*Source*
1950	TRIBUNE TOWER	The Pacific Telephone & Telegraph Co.

2060 ADDISON CT

Year	*Uses*	*Source*
1975	EXECUTIVE STUDIO MASSAGE THE	Pacific Telephone
1955	DAVIES A R RL EST & INS BERKELEY	The Pacific Telephone & Telegraph Co.
	STANFORD E A RL EST BERKELEY	The Pacific Telephone & Telegraph Co.

2061 ADDISON CT

Year	*Uses*	*Source*
1975	AL S PARKING LOT	Pacific Telephone

2071 ADDISON CT

Year	*Uses*	*Source*
1928	2071	R.L. Polk and Co of California
	Carmichaels UT Drive Autos Inc	R.L. Polk and Co of California

2072 ADDISON CT

Year	*Uses*	*Source*
1950	ROELSE R M INC	The Pacific Telephone & Telegraph Co.
1945	AIR EXPRESS DIVISION OF RAILWAY EXPRESS AGENCY INC	The Pacific Telephone & Telegraph Co.
	AIR EXPRESS SERVICE BERKELEY	The Pacific Telephone & Telegraph Co.
1928	ket Railw ay Express Co	R.L. Polk and Co of California

2073 ADDISON CT

Year	*Uses*	*Source*
1928	h Marie P vocal tch R	R.L. Polk and Co of California

FINDINGS

2074 ADDISON CT

Year	Uses	Source
1975	MOBILIA	Pacific Telephone

2079 ADDISON CT

Year	Uses	Source
1928	tuck Hildor E Clara printe R	R.L. Polk and Co of California

ADDISON ST

24 ADDISON ST

Year	Uses	Source
2006	HOUR FITNESS	Haines Company, Inc.

41 ADDISON ST

Year	Uses	Source
2006	LUUJIng Yan	Haines Company, Inc.
	I/a SMAILIAmmar	Haines Company, Inc.

1931 ADDISON ST

Year	Uses	Source
2005	EDS BEST AUTO SERVICE	Cole Information
2000	EDS BEST AUTO SERVICE	Cole Information
1995	GERMANYS BEST INC	Cole Information
1992	GERMANYS BEST INC	Cole Information

1933 ADDISON ST

Year	Uses	Source
2014	BERKELEY TEST ONLY SMOG	Cole Information
2010	BERKELEY TEST ONLY SMOG	Cole Information
2005	A ND A SMOG	Cole Information
	A & A SMOG	Cole Information
2000	HANSEN MOTORS	Cole Information
	HALL KEITH S HANSEN MOTOR TUNE UP	Cole Information
1995	HANSEN MOTOR TUNE UP	Cole Information
	JUERGENS AUTO SVC	Cole Information
	OCCUPANT UNKNOWNN	Cole Information

FINDINGS

Year	Uses	Source
1992	HANSEN MOTOR TUNEUP	Cole Information

1935 ADDISON ST

Year	Uses	Source
2020	GADANI LLC	EDR Digital Archive
	HELIX MEDICAL	EDR Digital Archive
	RUSH BOWL	EDR Digital Archive
	MIRABILIS	EDR Digital Archive
	MITCH CREATIVE LLC	EDR Digital Archive
	BERKELEY HIGH COUP ULTIMATE	EDR Digital Archive
	EAST BAY STARTUPS	EDR Digital Archive
	EGRET ANALYTICS LLC	EDR Digital Archive
	KEYRENTER PROPERTY MGMT EAST	EDR Digital Archive
	ZIZMOR MEDICAL GROUP INC	EDR Digital Archive
	REVELATORY CENTER FOR ARTS-LAW	EDR Digital Archive
	TBR ENTERPRISES INC	EDR Digital Archive
	KAPALYA INC	EDR Digital Archive
	YEAH EDUCATION GROUP	EDR Digital Archive
	LOOK LEAP TRAVEL	EDR Digital Archive
	BAY REALTY HOME LOANS	EDR Digital Archive
	WEARHAUS INC	EDR Digital Archive
	BESS BRAND STUDIO LLC	EDR Digital Archive
	AMPERSAND INTERIORS	EDR Digital Archive
	TRELAWNY HO'LISTIK LLC	EDR Digital Archive
	ISLAMIC SCHOLARSHIP FUND	EDR Digital Archive
	EDWIN KO	EDR Digital Archive
	LAWRENCE KO	EDR Digital Archive
	THOMAS KO	EDR Digital Archive
	EUGENIA KO	EDR Digital Archive
2017	1935 ADDISON STREET	Cole Information
2010	FRANKS OF BERKELEY	Cole Information
2000	FRANKS GLASS OF BERKELEY	Cole Information
1995	FRANKS GLASS BERKELEY	Cole Information

FINDINGS

Year	Uses	Source
1992	FRANKS AUTO RADIO	Cole Information

1939 ADDISON ST

Year	Uses	Source
2020	EAST BAY MEDIA CTR	EDR Digital Archive
	BERKELEY VIDEO & FILM FESTIVAL	EDR Digital Archive
2017	EAST BAY MEDIA CENTER	Cole Information
2014	EAST BAY MEDIA CENTER	Cole Information
2010	EAST BAY MEDIA CTR	Cole Information
2005	EAST BAY MEDICAL CENTER	Cole Information
2000	EAST BAY MEDIA CENTER	Cole Information
	OCCUPANT UNKNOWN	Cole Information
1995	KAREN MAHSHI ASSOC	Cole Information
	USL AMERICAN MAIN OFFICE CTR	Cole Information
	JOSHUA KARDON & CO	Cole Information
	J J MAHSHI & ASSOC	Cole Information
	JOHN ROLF HATTAM	Cole Information
1992	U S L AMER MAIN OFC	Cole Information
	MAHSHI J J&ASC ASLA	Cole Information
	HATTAM JOHN ROLF	Cole Information

1944 ADDISON ST

Year	Uses	Source
2000	OCCUPANT UNKNOWN	Cole Information

1948 ADDISON ST

Year	Uses	Source
2000	SHANNON MURRAY	Cole Information

1950 ADDISON ST

Year	Uses	Source
2017	SEAGATE PROPERTIES INC	Cole Information
	AYUDA FINANCIAL	Cole Information
	BOCA	Cole Information
	SMITH S ALLAN H RESEARCH OFFICE	Cole Information

FINDINGS

Year	Uses	Source
2017	BALDWIN VAN ATTORNEY	Cole Information
	MAYER LABORATORIES INC	Cole Information
	TRIAL CRAFT	Cole Information
2014	REAMER JAY A & ASSOCIATES	Cole Information
	MEROVICH A T & ASSOCIATES INC	Cole Information
	BALDWIN VAN ATTY	Cole Information
	BLUMGART CYNTHIA	Cole Information
	MAYER MAYER LABORATORIES	Cole Information
	STATE FARM INSURANCE	Cole Information
	SMITHS ALLAN H RESEARCH OFFICE	Cole Information
	AYUDA FINANCIAL	Cole Information
	BOCA	Cole Information
	GARAGE DOOR REPAIR BERKELEY	Cole Information
	A GARAGE REPAIR BERKELEY	Cole Information
	TRIAL CRAFT	Cole Information
	MAYER LABORATORIES INC	Cole Information
2010	ALLAN H SMITHS RESEARCH	Cole Information
	JAY A REAMER & ASSOC	Cole Information
	STATE FARM INSURANCE	Cole Information
	CALIFORNIA CHILD CARE HEALTH	Cole Information
	BALDWIN VAN	Cole Information
	A T MEROVICH & ASSOC INC	Cole Information
	MAYER LABORATORIES INC	Cole Information
2006	BALDWIN VAN ATTY	Haines Company, Inc.
	BLUMGART	Haines Company, Inc.
	CYNTHIA	Haines Company, Inc.
	BOSS CLEAN	Haines Company, Inc.
	STREETS PROGRAM	Haines Company, Inc.
	LINDAMOOD BELL	Haines Company, Inc.
	LEARNING PRCSSS	Haines Company, Inc.
	MEROVICH AT&	Haines Company, Inc.
	ASSOCIATES INC	Haines Company, Inc.

FINDINGS

Year	Uses	Source
2006	OKADA&SELLIN	Haines Company, Inc.
	TRNSLTNS LLC	Haines Company, Inc.
	REAMER JAY A&	Haines Company, Inc.
	ASSOCIATES	Haines Company, Inc.
	SMITHS ALLAN H	Haines Company, Inc.
	Rese ARCH OFC	Haines Company, Inc.
	STATE FARM INS	Haines Company, Inc.
	COMPANIES	Haines Company, Inc.
2005	ONE STOP CAREER CT ESTB WRK	Cole Information
	MARKETING TELESERVICES INC	Cole Information
	ARSENIC HEALTH EFFECTS RESEARCH	Cole Information
	VAN P BALDWIN ATTORNEY CPA	Cole Information
	STATE FARM INSURANCE	Cole Information
	JAY A REAMER & ASSOCIATES	Cole Information
	BLUMGART CYNTHIA CLU CHFC	Cole Information
	MEROVICH A T & ASSOCS INC	Cole Information
	BRILL HARRISON & PARKER	Cole Information
	OSTRANS LLC	Cole Information
2000	SMITH S ALLAN H RESEARCH OFFICE	Pacific Bell
	101 OKADA & SELLIN TRANSLATIONS LLC	Pacific Bell
	105 BOSS CLEAN STREETS PROGRAM	Pacific Bell
	106 BALDWIN VAN	Pacific Bell
	200 REAMER JAY A & ASSOCIATES	Pacific Bell
	200 REAMER JAY A & ASSOCIATES	Pacific Bell
	203 DUNN STEPHEN & ASSOCIATES	Pacific Bell
	204 SMITH S ALLAN H RESEARCH OFFICE	Pacific Bell
	204 SMITH S ALLAN H RESEARCH OFFICE	Pacific Bell
	204 SMITH S ALLAN H RESEARCH OFFICE	Pacific Bell
	204 SMITH S ALLAN H RESEARCH OFFICE	Pacific Bell
	102A LINDAMOOD-BELL LEARNING PROCESSES	Pacific Bell
	OKADA & SELLIN TRANSLATIONS LLC	Cole Information
	DUNN STEPHEN & ASSOCIATES	Cole Information

FINDINGS

Year	Uses	Source
2000	BERKELEY CITY OF CITY SERVICES BY ALPHABETICAL OR	Cole Information
	LINDAMOOD-BELL LEARNING PROCESSES	Cole Information
	SMITHS ALLEN H RESEARCH OFFICE	Cole Information
	REAMER JAY A & ASSOCIATES	Cole Information
	SMITHS ALLAN H RESEARCH OFFICE	Cole Information
	BALDWIN VAN ATTORNEY	Cole Information
	BOSS CLEAN STREETS PROGRAM	Cole Information
1996	ANGUS MCDONALD & ASSOCIATES	PACIFIC BELL DIRECTORY
	101 ROSEN CONSULTING GROUP	PACIFIC BELL DIRECTORY
	106 BALDWIN VAN	PACIFIC BELL DIRECTORY
	108 ANTON & ROECKL	PACIFIC BELL DIRECTORY
	109 BRILL & PARKER ATTORNEYS AT LAW	PACIFIC BELL DIRECTORY
	200 REAMER JAY A & ASSOCIATES	PACIFIC BELL DIRECTORY
	202 BENDIX ENVIRONMENTAL RESEARCH INC	PACIFIC BELL DIRECTORY
1995	VAN BALDWIN	Cole Information
	MARGARET E ROECKL	Cole Information
	VICTORIA BELCO	Cole Information
	INSTITUTE OF SCIENTIFIC ANLYSS	Cole Information
	FEDERAL LITIGATOR	Cole Information
	ANGUS MC DONALD & ASSOC	Cole Information
	MICHAEL H WEISS LAW OFFICES	Cole Information
	ROSEN CONSULTING GROUP	Cole Information
	RONALD D FUJIE CPA	Cole Information
	CALIFORNIA TORT REPORTER	Cole Information
	WILLIAM A NORMAN	Cole Information
	ANTON & ROECKL LAW OFFICE	Cole Information
	BRILL, ROBERT	Cole Information
1992	NATIONAL ECONOMIC DEVELOPMENT & LAW CENTER	PACIFIC BELL DIRECTORY
	ANGUS MCDONALD & ASSOCIATES	PACIFIC BELL DIRECTORY
	BLUMBERG FARBER & SMITH	PACIFIC BELL DIRECTORY
	NATIONAL HOUSING LAW PROJECT	PACIFIC BELL DIRECTORY

FINDINGS

Year	Uses	Source
1992	FEDERAL LITIGATOR	PACIFIC BELL DIRECTORY
	NORMAN WILLIAM A	PACIFIC BELL DIRECTORY
	1 WEISS MICHAEL H LAW OFFICES	PACIFIC BELL DIRECTORY
	101 ROSEN CONSULTING GROUP	PACIFIC BELL DIRECTORY
	103 INSTITUTE OF SCIENTIFIC ANALYSIS	PACIFIC BELL DIRECTORY
	105 FUJIE SONO TAX SERVICE	PACIFIC BELL DIRECTORY
	108 ANTON DAVID C LAW OFFICE OF	PACIFIC BELL DIRECTORY
	108 BELCO VICTORIA	PACIFIC BELL DIRECTORY
	109 CALIFORNIA HOUSING PARTNERS	PACIFIC BELL DIRECTORY
	REUBEN BERNE LAW	Cole Information
	GREEN SORRELLE	Cole Information
	ANGUS MCDONALD&ASC	Cole Information
	CAMPISI WM JR ATTY	Cole Information
	CA HOUSING PARTNERS	Cole Information
	NATL ECONOMIC DEVLP	Cole Information
	BALDWIN VAN ATTY	Cole Information
	WONG R C ATTY LAW	Cole Information
	FEDRL LITIGATOR	Cole Information
	NORMAN WILLIAM ATTY	Cole Information
	ROSEN CONSULTNG GRP	Cole Information
	WEISS MICHAEL LAW	Cole Information
	FUJIE SONO TAX SERV	Cole Information
	FARBER SEYMOUR ATTY	Cole Information
	LAW OFC D C ANTON	Cole Information
	COLLINS PEGGY J	Cole Information
1991	Anton David C Law Office Of	PACIFIC BELL WHITE PAGES
1962	GENERAL LUMBER & SUPPLY CO	Pacific Telephone

1960 ADDISON ST

Year	Uses	Source
1992	UNITED STATES GOVERNMENT	PACIFIC BELL DIRECTORY
	US AGRI FOREST STA	Cole Information
1962	Crop Research Division	Pacific Telephone

FINDINGS

Year	Uses	Source
1962	Western Regional Business Office	Pacific Telephone
	Forest Service Pacific Southwest Forest & Range Experiment Stn	Pacific Telephone

2001 ADDISON ST

Year	Uses	Source
2020	WANG'S INTERNATIONAL SVC	EDR Digital Archive
	TRUSTVECTORS INC	EDR Digital Archive
	REIMAGINE GENDER	EDR Digital Archive
	GADGETANDGADGETS ONLINE	EDR Digital Archive
	ENTERPRISE CONSULTANTS INC	EDR Digital Archive
	CRAIG & WINKELMAN LLP	EDR Digital Archive
	CORTEO LLC	EDR Digital Archive
	REDTELLY INC	EDR Digital Archive
	GRIZZLY OCEAN GROWN	EDR Digital Archive
	WINE NOIRE LLC	EDR Digital Archive
	HILIX RESEARCH & TECHNOLOGIES	EDR Digital Archive
	BARAN BIOSCIENCE LLC	EDR Digital Archive
	GLOBAL CITIZENS PROGRAM	EDR Digital Archive
	ALPHA DATA INTEGRATION	EDR Digital Archive
	MICHAEL D REHM LAW	EDR Digital Archive
	WISE-CLAPS LLC	EDR Digital Archive
	CONNOR ROBERT B MD	EDR Digital Archive
	PIKOLO INC	EDR Digital Archive
	KLIKA KARIN L MD	EDR Digital Archive
	RODENT BUSTERS	EDR Digital Archive
	SUDA RYAN YS MD	EDR Digital Archive
	JUNBA	EDR Digital Archive
	JAPAN SOCIETY-PROMOTION-SCNC	EDR Digital Archive
	SLOAN JASON JJ MD	EDR Digital Archive
	KARACA TIMUR J MD	EDR Digital Archive
	CIZAS ALEKSANDRAS MD	EDR Digital Archive
	DANG GERARD D MD	EDR Digital Archive
	WONG JOE MD	EDR Digital Archive

FINDINGS

Year	Uses	Source
2020	CALIFORNIA MANAGEMENT REVIEW	EDR Digital Archive
	METRO COFFEE-LAKESHORE LLC	EDR Digital Archive
2017	CRAIG & WINKELMAN LLP	Cole Information
	QUANTUM CONSULTING	Cole Information
	BRUCE H WINKELMAN ATTY	Cole Information
	3D GROUP	Cole Information
	JAPAN SOCIETY FOR THE PROMOTIO	Cole Information
2014	CRAIG & WINKELMAN LLP	Cole Information
	WINKELMAN BRUCE H ATTY	Cole Information
	QUANTUM CONSULTING	Cole Information
	JAPAN SOCIETY FOR THE PROMOTIO	Cole Information
2010	QUANTUM ENERGY SVC & TCHNLGS	Cole Information
	CRAIG & WINKELMAN LLP	Cole Information
	CRAIG & WINKELMAN	Cole Information
	JAPAN SOCIETY PROMOTIONSCNC	Cole Information
	CON STAT INC	Cole Information
	3 D GROUP	Cole Information
2006	3D GROUP	Haines Company, Inc.
	QUANTUM	Haines Company, Inc.
	CONSULTING	Haines Company, Inc.
	RONCO	Haines Company, Inc.
	CONSULTING CORP	Haines Company, Inc.
2005	CADENCE DESIGN SYSTEMS	Cole Information
	RONCO CONSULTING CORP	Cole Information
	QUANTUM ENERGY SRVC & TCHNLGY	Cole Information
	PUBLIC HEALTH INSTITUTE	Cole Information
	QUANTUM CONSULTING INC	Cole Information
2000	MERRILL LYNCH	Pacific Bell
	MERRILL LYNCH	Cole Information
	SALINA LAU	Cole Information
1996	MERRILL LYNCH	PACIFIC BELL DIRECTORY
	200 CALIF PUBLIC HEALTH FOUNDATION	PACIFIC BELL DIRECTORY

FINDINGS

Year	Uses	Source
1995	BERKELEY SEWERS STREETS	Cole Information
	BERKELEY ENGINEERING	Cole Information
	MERRILL LYNCH & CO	Cole Information
	CALIFORNIA PUBLIC HEALTH FNDTN	Cole Information
	WESTERN CONSORTIUM PUBLIC HLTH	Cole Information
	SOCIETY FOR PUBLIC HEALTH ED	Cole Information
1992	MERRILL LYNCH	PACIFIC BELL DIRECTORY
	200 CALIF PUBLIC HEALTH FOUNDATION	PACIFIC BELL DIRECTORY
	200 WESTERN CONSORTIUM FOR PUBLIC HEALTH	PACIFIC BELL DIRECTORY
	BERKLY CTY BL PRMTS	Cole Information
	SOCIETY PUB HLTH ED	Cole Information
	EISENBERG OLIVIERI	Cole Information
	CA PUB HLTH FNDTN	Cole Information
	WESTRN CONSORTM	Cole Information
	MERRILL LYNCH	Cole Information
1962	BERKELEY GLASS CO	Pacific Telephone
1943	Delucchi Louis J Theresa J auto repr	R. L. Polk & Co.

2002 ADDISON ST

Year	Uses	Source
2020	BERKELEY APARTMENTS ARTECH	EDR Digital Archive
	SHUI POON	EDR Digital Archive
	PAMELA DAHL	EDR Digital Archive
	ZEV ZAIDMAN	EDR Digital Archive
2017	VIBRANT BODY WELLNESS	Cole Information
	BERKELEY APARTMENTS ARTECH	Cole Information
	COMPUTER TECHNOLOGIES PROGRAM	Cole Information
	SHUI POON	Cole Information
	YASMIN ASLAM	Cole Information
	DANIEL ROLANDI	Cole Information
	JOHN FRANKENHAUSER	Cole Information
	MARCOS MENA-BRENA	Cole Information
	MARY POON	Cole Information

FINDINGS

Year	Uses	Source
2014	VIBRANT BODY WELLNESS	Cole Information
	GREGORY WILCOX	Cole Information
	SHUI POON	Cole Information
	DANIEL ROLANDI	Cole Information
	PAMELA DAHL	Cole Information
	NINA WIDJAJA	Cole Information
	KRISTIN HUNZIKER	Cole Information
	CHARLES STRAUSS	Cole Information
2010	CTP STUDENT LAB	Cole Information
	COMPUTER TECHNOLOGIES PROGRAM	Cole Information
	C STRAUSS	Cole Information
	SHUI POON	Cole Information
	LEIGH SILVERIO	Cole Information
	PETER MENDOZA	Cole Information
2006	ALPHONSO Katherdne	Haines Company, Inc.
	COMPUTER	Haines Company, Inc.
	TCHNLGY PROGRM	Haines Company, Inc.
	COSTA RICAN	Haines Company, Inc.
	ADVENTURES	Haines Company, Inc.
	CTP STUDENTLAB	Haines Company, Inc.
	MENDOZAPeter T	Haines Company, Inc.
	POON Shul Wah Vh M	Haines Company, Inc.
	YU Jennifer	Haines Company, Inc.
2005	JAMILA PIERSON	Cole Information
	SHUI POON	Cole Information
	CHRISTOPHER COLVIN	Cole Information
	WILSON CHENG	Cole Information
	M ESPIRITU	Cole Information
	MY NGUYEN	Cole Information

2007 ADDISON ST

Year	Uses	Source
2000	OCCUPANT UNKNOWN	Cole Information

FINDINGS

Year	Uses	Source
1943	VOORHEES Walter P auto trmr	R. L. Polk & Co.

2008 ADDISON ST

Year	Uses	Source
1943	Wort Gee Indy	R. L. Polk & Co.

2009 ADDISON ST

Year	Uses	Source
1962	Hendrickson Raymond Rays Gar	Pacific Telephone
	Rays Garage	Pacific Telephone

2010 ADDISON ST

Year	Uses	Source
2020	ELECTRIC CHARGING STATION	EDR Digital Archive

2011 ADDISON ST

Year	Uses	Source
1992	BERKLY GLASS CO	Cole Information
1962	STOUT TIRE SERVICE	Pacific Telephone
1943	Boyd Martin L Esther garage	R. L. Polk & Co.

2015 ADDISON ST

Year	Uses	Source
2020	RODA THEATRE	EDR Digital Archive
1992	VANNS AUTO BODY SHP	Cole Information
1962	VANNS AUTO BODY SHOP	Pacific Telephone
	VANS AUTO BODY SHOP	Pacific Telephone

2020 ADDISON ST

Year	Uses	Source
2020	FREIGHT & SALVAGE COFFEE HOUSE	EDR Digital Archive
	BERKELEY SOCIETY FOR	EDR Digital Archive
	RAHIM ALHAJ WITH ISSA MALLUFF	EDR Digital Archive
2017	FREIGHT & SALVAGE COFFEE HOUSE	Cole Information
2014	FREIGHT & SALVAGE COFFEEHOUSE	Cole Information
2010	FREIGHT & SALVAGE COFFEE HOUSE	Cole Information

FINDINGS

Year	Uses	Source
2000	AUTOMOTIVE UNLIMITED	Pacific Bell
	AUTOMOTIVE MGMT CONSULTANTS	Pacific Bell
	EVAN MEYER AUTOMOTIVE REPAIR AUTOMOTIVE MANAGEMENT CONSULTAN	Cole Information
	MEYER EVAN AUTOMTV REPAIR AUTOMTV MANAGEMENT CONSULTANTS	Cole Information
	AUTOMOTIVE UNLIMITED	Cole Information
	AUTOMOTIVE MANAGEMENT CONSULTANTS	Cole Information
1996	AUTOMOTIVE UNLIMITED	PACIFIC BELL DIRECTORY
1995	AUTOMOTIVE UNLIMITED	Cole Information
1992	AUTOMOTIVE UNLIMITED	PACIFIC BELL DIRECTORY
	AUTOMTV UNLIMITED	Cole Information
1962	STADIUM GARAGE	Pacific Telephone
	Wright Robt W Stadium Gar	Pacific Telephone
1943	Wright R Warren Edith garage	R. L. Polk & Co.

2025 ADDISON ST

Year	Uses	Source
2020	BERKELEY REPERTORY THEATRE	EDR Digital Archive
	JULIA ENGLEHORN	EDR Digital Archive
2017	BERKELEY REPERTORY THEATRE ADMINISTR	Cole Information
	BERKELEY REPERTORY THEATRE	Cole Information
2014	BERKELEY REPERTORY THEATRE ADMINISTR	Cole Information
	BERKELEY REPERTORY THEATRE	Cole Information
	BERKELEY REPERTORY THEATRE BOX OFFIC	Cole Information
2010	BERKELEY REPERATORY THEATRE	Cole Information
2006	BERKLY	Haines Company, Inc.
	REPERTORY THTR	Haines Company, Inc.
	ADMIN	Haines Company, Inc.
	BERKLY	Haines Company, Inc.
	REPERTORY THTR	Haines Company, Inc.
	BOX OFC	Haines Company, Inc.

FINDINGS

Year	Uses	Source
2000	BERKELEY REPERTORY THEATRE	Pacific Bell
	BERKELEY REPERTORY THEATRE	Pacific Bell
	REHEARSAL	Pacific Bell
	REHEARSAL	Cole Information
	BERKELEY REPERTORY THEATRE	Cole Information
1996	BERKELEY REPERTORY THEATRE	PACIFIC BELL DIRECTORY
	BERKELEY REPERTORY THEATRE	PACIFIC BELL DIRECTORY
	REHEARSAL	PACIFIC BELL DIRECTORY
1995	REHEARSAL	Cole Information
	BERKELEY REPERTORY THEATRE	Cole Information
1992	BERKELEY REPERTORY THEATRE	PACIFIC BELL DIRECTORY
	BERKELEY REPERTORY THEATRE	PACIFIC BELL DIRECTORY
	REHEARSAL	PACIFIC BELL DIRECTORY
	BERKLY REPRTRY THTR	Cole Information
	REHEARSAL	Cole Information
1986	Box Office	PACIFIC BELL WHITE PAGES

2026 ADDISON ST

Year	Uses	Source
2006	CAPOEIRA ART	Haines Company, Inc.
	CAPOEIRA ARTS	Haines Company, Inc.
	UNITD CAPOEIRA	Haines Company, Inc.
	ASSOCIATION	Haines Company, Inc.
2005	CAFE CAPOEIRA	Cole Information
2000	UNITED CAPOEIRA ASSOCIATION	Pacific Bell
	CAPOEIRA ARTS CAFE	Cole Information
	UNITED CAPOEIRA ASSOCIATION	Cole Information
	OCCUPANT UNKNOWN	Cole Information
1995	STADIUM BODY SHOP	Cole Information
1992	STADIUM BODY SHOP	PACIFIC BELL DIRECTORY
	STADIUM BODY SHOP	Cole Information

FINDINGS

2030 ADDISON ST

Year	Uses	Source
2020	JAY SARAH	EDR Digital Archive
	RICE MICHELLE E	EDR Digital Archive
	G SPORTS PHYSICAL THERAPY INC	EDR Digital Archive
	ALEXANDER BERKEY WILLIAMS	EDR Digital Archive
	CENTER FOR APPLIED RATIONALITY	EDR Digital Archive
	FEINBERG JACKSON WORTHMAN	EDR Digital Archive
	NATIONAL EMPLOYMENT-LAW PRJCT	EDR Digital Archive
	WILSON MEANY	EDR Digital Archive
	TRICIUM HEALTH PARTNERS	EDR Digital Archive
	THORPE LAW	EDR Digital Archive
	LAWRENCE W THORPE LAW OFFICES	EDR Digital Archive
	VISIT BERKELEY	EDR Digital Archive
	B N FOODS USA LLC	EDR Digital Archive
2017	ALEXANDER BERKEY WILLIAMS & WEATHERS	Cole Information
	VISIT BERKELEY	Cole Information
	BERKELEY TRANSPORTATION SYSTEMS INC	Cole Information
	G SPORTS PHYSICAL THERAPY INC	Cole Information
	WRITE TRACK	Cole Information
	BROADVANTAGE INC	Cole Information
2014	SOCIETY OF MAGNETIC RESONANCE	Cole Information
	ALEXANDER BERKEY WILLIAMS & WEATHERS	Cole Information
	VISIT BERKELEY	Cole Information
	BERKELEY TRANSPORTATION SYSTEMS INC	Cole Information
	G SPORTS PHYSICAL THERAPY INC	Cole Information
	BROADVANTAGE INC	Cole Information
2010	BERKELEY CONVENTION & VISITORS	Cole Information
	NAVIA SYSTEMS INC	Cole Information
	ALEXANDER BERKEY WILLIAMS	Cole Information
	ABENGOA SOLAR INC	Cole Information

FINDINGS

Year	Uses	Source
2010	OVIDIAN GROUP	Cole Information
	BERKELEY TRANSPORTATION SYSTEM	Cole Information
	THEFACEMATCH	Cole Information
	DISC MAKERS	Cole Information
	BROAD VANTAGE INC	Cole Information
	SOCIETY OF MAGNETIC RESONANCE	Cole Information
	FREIGHT & SALVAGE COFFEE HOUSE	Cole Information
2006	ALEXANDER BRKY	Haines Company, Inc.
	WL LS&WTHRS LIP	Haines Company, Inc.
	BERKLY	Haines Company, Inc.
	TRANSPRTN	Haines Company, Inc.
	SYSTEMS INC	Haines Company, Inc.
	BEYERWEAVER&	Haines Company, Inc.
	THOMAS LLP	Haines Company, Inc.
	BEYERWEAVER&	Haines Company, Inc.
	THOMAS LLP	Haines Company, Inc.
	BROADVANTAGE	Haines Company, Inc.
	DISC MAKERS	Haines Company, Inc.
	MUSIC ANNEX	Haines Company, Inc.
	IONTRANSLATIONS	Haines Company, Inc.
2005	BEYER WEAVER & THOMAS LLP	Cole Information
	JASPER DESIGN AUTOMATION	Cole Information
	CARTWRIGHT HOLDING CO	Cole Information
2000	HICKMAN BEYER & WEAVER LLP	Pacific Bell
	FERNAU & HARTMAN ARCHITECTS	Pacific Bell
	650 LOEB DANIEL N	Pacific Bell
	650 WONG R C	Pacific Bell
	650 PODREN CYNTHIA ATTORNEY AT LAW	Pacific Bell
	HIC RMAN PAUL L PAT ATTORNEY HICKMAN & BEYER	Cole Information
	LOEB DANIEL N ATTORNEY AT LAW	Cole Information
	GEE HERBERT N F ATTORNEY	Cole Information
	WONG R C ATTORNEY AT LAW	Cole Information

FINDINGS

Year	Uses	Source
2000	LEONARD DUANE M ATTORNEY	Cole Information
	PODREN CYNTHIA ATTORNEY AT LAW	Cole Information
	WAYNE HOWARD W ATTORNEY	Cole Information
	WEAVER JEFFREY K PAT ATTORNEY HICKMAN & BEYER	Cole Information
	QUANTUM CONSULTING INCORPORATED	Cole Information
	BEYER STEVE D PAT ATTORNEY HICKMAN & BEYER	Cole Information
	BESSIE BRIGHTMAN	Cole Information
1996	RASKIN JOHN D LAW OFFICE OF	PACIFIC BELL DIRECTORY
	HIMELSTEIN MARK	PACIFIC BELL DIRECTORY
	GEE HERBERT N F	PACIFIC BELL DIRECTORY
	SIERRA LAKES COUNTY WATER DISTRICT	PACIFIC BELL DIRECTORY
	ADDISON STREET PROPERTIES	PACIFIC BELL DIRECTORY
	KERMAN PETER	PACIFIC BELL DIRECTORY
	WAYNE HOWARD W	PACIFIC BELL DIRECTORY
	410 QUANTUM CONSULTING INC	PACIFIC BELL DIRECTORY
	500 EARTH TECHNOLOGY CORP	PACIFIC BELL DIRECTORY
	510 SMITH S ALLAN H RESEARCH OFFICE	PACIFIC BELL DIRECTORY
	510 SMITH S ALLAN H RESEARCH OFFICE	PACIFIC BELL DIRECTORY
	510 SMITH S ALLAN H RESEARCH OFFICE	PACIFIC BELL DIRECTORY
	510 SMITH S ALLAN H RESEARCH OFFICE	PACIFIC BELL DIRECTORY
	510 SMITH S ALLEN H RESEARCH OFFICE	PACIFIC BELL DIRECTORY
	510 SMITH S ALLAN H RESEARCH OFFICE	PACIFIC BELL DIRECTORY
	650 LOEB DANIEL N	PACIFIC BELL DIRECTORY
	650 WONG R C	PACIFIC BELL DIRECTORY
	650 PODREN CYNTHIA ATTORNEY AT LAW	PACIFIC BELL DIRECTORY
	700 GILLIN JACOBSON ELLIS LARSEN & DOYLE	PACIFIC BELL DIRECTORY
	700 LEONARD DUANE M	PACIFIC BELL DIRECTORY
1995	ADDISON STREET PROPERTIES	Cole Information
	DISCOUNT TRAVEL	Cole Information
	LESLIE S ODONNELL LAW OFFICES	Cole Information
	EUREKA CARTOGRAPHY	Cole Information

FINDINGS

Year	Uses	Source
1995	CYNTHIA PODREN	Cole Information
	DANIEL N LOEB	Cole Information
	HERBERT N F GEE	Cole Information
	JOHN D RASKIN LAW OFFICE	Cole Information
	BETTS & ASSOC	Cole Information
	JEFFREY L KERWIN	Cole Information
	WILLIAM H COBURN JR	Cole Information
	HEALTH RISK ASSOC	Cole Information
	GILLIN JACOBSON & ELLIS	Cole Information
	JIM LARSEN	Cole Information
	EARTH TECHNOLOGY CORP	Cole Information
	MASTER & MC NEIL INC	Cole Information
	DALE LARRY ECONOMIC CONSULTANT	Cole Information
	R C WONG	Cole Information
	DUANE M LEONARD	Cole Information
	HOWARD W WAYNE	Cole Information
	PETER KERMAN	Cole Information
	QUANTUM CONSULTING INC	Cole Information
	GILLIN JACOBSON ELLIS LARSEN	Cole Information
	CAROL M ITAMI	Cole Information
	LEONARD, DUANE	Cole Information
	KERWIN, JEFFREY	Cole Information
	WAYNE, HOWARD	Cole Information
	BETTS, RICHARD M	Cole Information
1992	O DONNELL LESLIE SOROCH	PACIFIC BELL DIRECTORY
	MASTER & MCNEIL INC	PACIFIC BELL DIRECTORY
	EARTH TECHNOLOGY CORP	PACIFIC BELL DIRECTORY
	GEE HERBERT N F	PACIFIC BELL DIRECTORY
	SCANLON JOSEPH	PACIFIC BELL DIRECTORY
	ADDISON STREET PROPERTIES	PACIFIC BELL DIRECTORY
	COBURN WM H JR	PACIFIC BELL DIRECTORY
	KERMAN PETER	PACIFIC BELL DIRECTORY

FINDINGS

Year	Uses	Source
1992	KERWIN JEFFREY L	PACIFIC BELL DIRECTORY
	WAYNE HOWARD W	PACIFIC BELL DIRECTORY
	100 NORTHBRAE TRAVEL SERVICE	PACIFIC BELL DIRECTORY
	200 EUREKA CARTOGRAPHY	PACIFIC BELL DIRECTORY
	310 BANKSTON-PINE ASSOCIATES INC	PACIFIC BELL DIRECTORY
	410 QUANTUM CONSULTING INC	PACIFIC BELL DIRECTORY
	500 DALE LARRY ECONOMIC CONSULTANT	PACIFIC BELL DIRECTORY
	510 HEALTH RISK ASSOCIATES	PACIFIC BELL DIRECTORY
	600 RESEARCH ON DEMAND INC	PACIFIC BELL DIRECTORY
	600 LEONARDO	PACIFIC BELL DIRECTORY
	600 ISAST-INTERNATIONAL SOCIETY FOR THE	PACIFIC BELL DIRECTORY
	640 BETTS & ASSOCIATES	PACIFIC BELL DIRECTORY
	650 LOEB DANIEL N	PACIFIC BELL DIRECTORY
	650 HECHT KENNETH	PACIFIC BELL DIRECTORY
	650 PODREN CYNTHIA	PACIFIC BELL DIRECTORY
	700 GILLIN JACOBSON & ELLIS ATTORNEYS AT LAW	PACIFIC BELL DIRECTORY
	QUANTUM CONSULTING	Cole Information
	ADDISON STREET PROP	Cole Information
	BANKSTON PINE ASSOC	Cole Information
	DALE L ECNMC CNSLT	Cole Information
	HEALTH RISK ASSOCTS	Cole Information
	S C I TECH PUBLSHNG	Cole Information
	NORTHBRAE TRAVEL SV	Cole Information
	WAYNE HOWARD W ATTY	Cole Information
	GEE HERBERT N ATTY	Cole Information
	SCANLON JOSEPH ATTY	Cole Information
	PODREN CYNTHIA ATTY	Cole Information
	LOEB DANL N ATTY	Cole Information
	LEONARDO	Cole Information
	HECHT KENNETH	Cole Information
	GILLIN&JACOBSON LAW	Cole Information

FINDINGS

Year	Uses	Source
1992	ODONNELL L S ATTY	Cole Information
	MAXWELL CMNCTN CORP	Cole Information
	INTL SOC ARTS SCNS	Cole Information
	EARTH TECHNOLOGY	Cole Information
	BETTS RICHARD M MAI	Cole Information
	GLASS WILLIAM AIA	Cole Information
	RESEARCH ON DEMAND	Cole Information
	WONG, MARCY	Cole Information
1943	NELSON Ira E Betty r	R. L. Polk & Co.
	Peart Janet R sten r	R. L. Polk & Co.
	Peart Leslie J Sylvia flanger h	R. L. Polk & Co.
	Peart Thos A w elder r	R. L. Polk & Co.
	Slaby Aldyth Mrs r	R. L. Polk & Co.

2032 ADDISON ST

Year	Uses	Source
1943	Burke John E Margt mech h	R. L. Polk & Co.
	Burke Robt E mech r	R. L. Polk & Co.

2038 ADDISON ST

Year	Uses	Source
1991	Andrew RGillin	PACIFIC BELL WHITE PAGES

2040 ADDISON ST

Year	Uses	Source
2020	RILCO ADDISON LIC	EDR Digital Archive
	ELS	EDR Digital Archive
	ELS ARCHITECTURE-URBAN DESIGN	EDR Digital Archive
2014	ELS ARCHITECTURE & URBAN DESIGN	Cole Information
2010	ELS ARCHITECTURE & URBAN DSGN	Cole Information
2006	ELSARCHTCTR&	Haines Company, Inc.
	URBAN DSON	Haines Company, Inc.
2005	ELBASANI BARRY FAIA	Cole Information
2000	ELS ELBASANI & LOGAN ARCHITECTS	Pacific Bell

FINDINGS

Year	Uses	Source
2000	FULLER FRANK L AIA ELS ELBASANI & LOGAN ARCHITECTS	Cole Information
	ELS ELBASANI & LOGAN ARCHITECTS	Cole Information
	ELBASANI BARRY FAIA ELS ELBASANI & LOGAN ARCHITEC	Cole Information
	SHEN CAROL FAIA ELS ELBASANI & LOGAN ARCHITECTS	Cole Information
	LOGAN DONN FAIA	Cole Information
	PETTA DAVID A AIA	Cole Information
1996	ELS ELBASANI & LOGAN ARCHITECTS	PACIFIC BELL DIRECTORY
1995	ELS ELBASANI & LOGAN ARCHS	Cole Information
1992	ELS ELBASANI & LOGAN ARCHITECTS	PACIFIC BELL DIRECTORY
	E L S ELBASANI	Cole Information
1962	Berkeley	Pacific Telephone

2050 ADDISON ST

Year	Uses	Source
2017	ANY 1 2 3 24 7 LOCKSMITH SERVICE	Cole Information
	RAW ENERGY	Cole Information
2014	RAW ENERGY	Cole Information
2010	RAW ENERGY INC	Cole Information
2006	RAW ENERGY 51046 S 9464	Haines Company, Inc.
	ORGANIC JUICE	Haines Company, Inc.
2005	RAW ENERGY ORGANIC JUICE CAFE	Cole Information
2000	RAW ENERGY ORGANIC JUICE CAFE	Pacific Bell
1996	CAFE DU SU	PACIFIC BELL DIRECTORY

2060 ADDISON ST

Year	Uses	Source
1962	Mc Kune Harriet E Porter W A Realty	Pacific Telephone
	Mello John L Porter W A Rity	Pacific Telephone
	Porter W A Realty	Pacific Telephone
	Porter W A Realty	Pacific Telephone

FINDINGS

2061 ADDISON ST

Year	Uses	Source
1962	Als Parking Lot	Pacific Telephone
1943	ADVANCE LITHOGRAPH COMPANY A E Wolters Walter Heckman F P Wolcott and J P Reagan Fine Color Work Distinguished Stationery	R. L. Polk & Co.

2070 ADDISON ST

Year	Uses	Source
2005	YOUNG MNS CHRISTIAN ASSN BERKL	Cole Information
1996	WESTERN STAFF SERVICES	PACIFIC BELL DIRECTORY
1995	WESTERN TEMPORARY SVC	Cole Information
	WESTERN PERMANENT SVC	Cole Information
1992	WESTERN TEMPORARY SERVICES INC	PACIFIC BELL DIRECTORY
	WESTRN PERMANENT SV	Cole Information

2071 ADDISON ST

Year	Uses	Source
2020	1935 ADDISON ST LLC	EDR Digital Archive
	BERKELEY REPERTORY'S NEVO EDU	EDR Digital Archive
2010	CALIA CONSTRUCTION	Cole Information
2006	CALIA	Haines Company, Inc.
	CONSTRUCTION	Haines Company, Inc.

2072 ADDISON ST

Year	Uses	Source
2017	24 HOUR FITNESS	Cole Information
2014	24 HOUR	Cole Information
2010	24 HOUR FITNESS	Cole Information
2006	24 HOUR FITNESS 510 S	Haines Company, Inc.
2005	24 HOUR FITNESS	Cole Information
2000	24 HOUR FITNESS	Pacific Bell
	24 HOUR FITNESS	Cole Information
1996	GOLD S GYM BERKELEY	PACIFIC BELL DIRECTORY
1995	NUTRITIONALYSIS WEIGHT MGMT	Cole Information

FINDINGS

Year	Uses	Source
1995	GOLDS GYM BERKELEY	Cole Information
1992	GOLD S GYM BERKELEY	PACIFIC BELL DIRECTORY
	NUTRITIONALYSIS WEIGHT MANAGEMENT CENTER	PACIFIC BELL DIRECTORY
	NUTRITIONALYSIS MNG	Cole Information
	GOLDS GYM BERKELEY	Cole Information
1962	Berkeley Store	Pacific Telephone
	Berkeley Store	Pacific Telephone

2080 ADDISON ST

Year	Uses	Source
2020	UNDERSTANDING BEHAVIOR INC	EDR Digital Archive
	OFFICE OF PLANNED GIVING	EDR Digital Archive
	IMPACT FUND	EDR Digital Archive
	U C BERKELEY FOUNDATION	EDR Digital Archive
2010	U C BERKELEY FOUNDATION	Cole Information

2081 ADDISON ST

Year	Uses	Source
2020	AURORA THEATRE CO	EDR Digital Archive
2017	AURORA THEATRE CO	Cole Information
2014	AURORA THEATRE CO	Cole Information
2010	AURORA THEATRE	Cole Information
2006	AURORA THEATRE	Haines Company, Inc.

2087 ADDISON ST

Year	Uses	Source
2020	CALIFORNIA JAZZ CONSERVATORY	EDR Digital Archive
	JAZZ CAFE	EDR Digital Archive
	JAZZSCHOOL	EDR Digital Archive
	STREIT STRINGED INSTR REPAIR	EDR Digital Archive
	AMERICAN JOBS INITIATIVE	EDR Digital Archive
2017	JAZZ CAFE	Cole Information
	JAZZSCHOOL	Cole Information
2014	JAZZ CAFE	Cole Information

FINDINGS

Year	Uses	Source
2014	JAZZSCHOOL	Cole Information
	STREIT STRINGED INSTRUMENT REPAIR	Cole Information
2010	STREIT STRINGED INSTRUMENT RPR	Cole Information
	JAZZ CAFE	Cole Information
	JAZZSCHOOL	Cole Information
2006	JAZZ CAFE	Haines Company, Inc.
	JAZZSCHOOL THE	Haines Company, Inc.
	NOVAX	Haines Company, Inc.
	INSTRUMENT	Haines Company, Inc.
	REPAIR	Haines Company, Inc.
2005	JAZZSCHOOL BOOKS RECORDS	Cole Information
	JAZZ CAFE	Cole Information
	JAZZ SCHOOL	Cole Information

2107 ADDISON ST

Year	Uses	Source
2020	MOMO ISLAND	EDR Digital Archive
	HOT CUPS CAFE	EDR Digital Archive
2017	HOT CUPS CAFE	Cole Information
2014	HOT CUPS CAFE	Cole Information
2010	ADDISON ANNEX CAFE	Cole Information
2000	ADDISON ANNEX	Cole Information
1995	ADDISON ANNEX	Cole Information
	OCCUPANT UNKNOWNN	Cole Information
1992	ADDISON ANNEX	Cole Information

ADDISON ST STE 300

2001 ADDISON ST STE 300

Year	Uses	Source
2020	PATRICIA RYAN	EDR Digital Archive
	DAVID RYAN	EDR Digital Archive

FINDINGS

ADDISON WAY

1950 ADDISON WAY

Year	Uses	Source
1991	Blumberg Richard Eatty	PACIFIC BELL WHITE PAGES
	California Housing Partners	PACIFIC BELL WHITE PAGES
	I	PACIFIC BELL WHITE PAGES
	Edwards Victoria B Law Office Of David C Anton	PACIFIC BELL WHITE PAGES
	Farber Seymour atty	PACIFIC BELL WHITE PAGES
	Farber Ted	PACIFIC BELL WHITE PAGES
	i Farber Tom	PACIFIC BELL WHITE PAGES
	Farbman Peter	PACIFIC BELL WHITE PAGES
	Law Office Of David C Anton	PACIFIC BELL WHITE PAGES
	Law Office Technology Review	PACIFIC BELL WHITE PAGES
	Reuben Berne Law Office	PACIFIC BELL WHITE PAGES
	Roeckl Margaret E Law Office Of David C Anton	PACIFIC BELL WHITE PAGES
	Roeddiger C	PACIFIC BELL WHITE PAGES
	Roeddiger Mark	PACIFIC BELL WHITE PAGES
	Smith Michael Gatty	PACIFIC BELL WHITE PAGES
	Wang R C Attorney At Law	PACIFIC BELL WHITE PAGES
	Wang R G	PACIFIC BELL WHITE PAGES
	Wong Rai	PACIFIC BELL WHITE PAGES
	AN GUS MCDON ALD & AS S OCIATE S	PACIFIC BELL WHITE PAGES
	Angwin Elizabeth	PACIFIC BELL WHITE PAGES
	Angwin J V	PACIFIC BELL WHITE PAGES
	Baldwin Van atty	PACIFIC BELL WHITE PAGES
	Blumberg Farber & Smith attys	PACIFIC BELL WHITE PAGES
	Blumberg Ginny	PACIFIC BELL WHITE PAGES
	Collins Peggy J vocatnl consltnt	PACIFIC BELL WHITE PAGES
	Collins Pete	PACIFIC BELL WHITE PAGES
	Fui Asa ins agt	PACIFIC BELL WHITE PAGES
	Fujie Sono Tax Service	PACIFIC BELL WHITE PAGES
	GRE E N W ILS ON & AS S OCIATE S	PACIFIC BELL WHITE PAGES

FINDINGS

Year	Uses	Source
1991	Greenan K	PACIFIC BELL WHITE PAGES
	Mc Donald Angus & Associates	PACIFIC BELL WHITE PAGES
	Mc Donald Angus N	PACIFIC BELL WHITE PAGES
	Mc Donald Ann	PACIFIC BELL WHITE PAGES
	Mitchell Gail E atty	PACIFIC BELL WHITE PAGES
	N ATION AL E CON OMIC DE VE LOPME N T & LAW CE N TE R	PACIFIC BELL WHITE PAGES
	National Education Center Bryman Campus	PACIFIC BELL WHITE PAGES
	N ORMAN W ILLIAM A atty	PACIFIC BELL WHITE PAGES
	Sitkin Peter E atty	PACIFIC BELL WHITE PAGES
	Sitlani Mohan W	PACIFIC BELL WHITE PAGES
	Wilson Ann	PACIFIC BELL WHITE PAGES
1986	Anders Gideon Madw ay Blumberg Bishop & Smith attys	PACIFIC BELL WHITE PAGES
	Baldw in Van atty	PACIFIC BELL WHITE PAGES
	Baldw in Vivian	PACIFIC BELL WHITE PAGES
	Bertha Ontiveros atty	PACIFIC BELL WHITE PAGES
	Berthaw Noel	PACIFIC BELL WHITE PAGES
	Bisho Chs&R attys	PACIFIC BELL WHITE PAGES
	Blumberg Richard E Madw ay Blumberg Bishop & Smith attys	PACIFIC BELL WHITE PAGES
	Borof & Kirkpatrick	PACIFIC BELL WHITE PAGES
	Borof L K	PACIFIC BELL WHITE PAGES
	Bryson David B Madiay Blumberg Bishop & Smith attys	PACIFIC BELL WHITE PAGES
	David Kirkpatrick atty	PACIFIC BELL WHITE PAGES
	GRE E N & OROZE O	PACIFIC BELL WHITE PAGES
	Green Sorrelle	PACIFIC BELL WHITE PAGES
	Grow James R Madw ay Blumberg Bishop & Smith attys	PACIFIC BELL WHITE PAGES
	Grunzw eig Ken	PACIFIC BELL WHITE PAGES
	Grupe Communities Edgew ater Bl&Baffin Foster City	PACIFIC BELL WHITE PAGES
	Horlings Mark	PACIFIC BELL WHITE PAGES
	Hormann LB	PACIFIC BELL WHITE PAGES

FINDINGS

Year	Uses	Source
1986	Hormann Liflie	PACIFIC BELL WHITE PAGES
	IN TIE K	PACIFIC BELL WHITE PAGES
	I Irw in Borof atty	PACIFIC BELL WHITE PAGES
	Lampard Otter Travel	PACIFIC BELL WHITE PAGES
	Lampe A M Rock Ln Brk	PACIFIC BELL WHITE PAGES
	M P R Associates Inc	PACIFIC BELL WHITE PAGES
	Madw ay Blumberg Bishop & Smith attys	PACIFIC BELL WHITE PAGES
	Madw ay David M Madw ay Blumberg Bishop & Smith attys	PACIFIC BELL WHITE PAGES
	N ATION AL E CON OMIC DE V E LOPME N T & LAW CE N TE R	PACIFIC BELL WHITE PAGES
	N ATION AL HOUS IN G LAW PROJE CT	PACIFIC BELL WHITE PAGES
	L	PACIFIC BELL WHITE PAGES
	Orozco Carola	PACIFIC BELL WHITE PAGES
	Pearlman Daniel Madw ay Blumberg Bishop & Smith attys	PACIFIC BELL WHITE PAGES
	Podren Cynthia attys	PACIFIC BELL WHITE PAGES
	Podren & Smaller attys	PACIFIC BELL WHITE PAGES
	Podrid Cal & Barbara	PACIFIC BELL WHITE PAGES
	Reuben Berne Law Office	PACIFIC BELL WHITE PAGES
	Shevelev & Co	PACIFIC BELL WHITE PAGES
	Shevelev & Horlings ri est	PACIFIC BELL WHITE PAGES
	Shevelev & Horlings Realty	PACIFIC BELL WHITE PAGES
	Sims Michael M atty	PACIFIC BELL WHITE PAGES
	I Smaller Deborah L attys	PACIFIC BELL WHITE PAGES
	i Smaller Debra atty	PACIFIC BELL WHITE PAGES
	Smith Michael G Madw ay Blumberg Bishop & Smith attys	PACIFIC BELL WHITE PAGES
	Trosow Sam E atty	PACIFIC BELL WHITE PAGES
	Trost C A	PACIFIC BELL WHITE PAGES
	Werner Frances E Madw ay Blumberg Bishop & Smith attys	PACIFIC BELL WHITE PAGES
1980	Berkeley Architectural Heritage Assn	Pacific Telephone
	Nineteen Fifty Addison Street Co	Pacific Telephone

FINDINGS

Year	Uses	Source
1970	GENERAL LUMBER & SUPPLY CO BERKELEY	Pacific Telephone Directory
1955	GENERAL LUMBER & SUPPLY CO BERKELEY	The Pacific Telephone & Telegraph Co.
	ROSBERG E O CVL ENGR BERKELEY	The Pacific Telephone & Telegraph Co.
1950	GENERAL LUMBER & SUPPLY CO	The Pacific Telephone & Telegraph Co.
	HUNTER A R JR ARCHTL	The Pacific Telephone & Telegraph Co.
	SOAPSTONE DUCT INC OFE	The Pacific Telephone & Telegraph Co.
	STEAD FRANK A CONTR	The Pacific Telephone & Telegraph Co.

1956 ADDISON WAY

Year	Uses	Source
1991	Blumberg Farber & Smith attys	PACIFIC BELL WHITE PAGES

1960 ADDISON WAY

Year	Uses	Source
1986	Valfer Ernst S Ph D PE	PACIFIC BELL WHITE PAGES
	Valha Geo E	PACIFIC BELL WHITE PAGES
1980	Forest Service Pacific Southwest Forest & Range Experiment Stn	Pacific Telephone
1970	UNITED STATES GOVERNMENT	Pacific Telephone Directory
	UNITED STATES GOVERNMENT	Pacific Telephone Directory
	UNITED STATES GOVERNMENT	Pacific Telephone Directory

2001 ADDISON WAY

Year	Uses	Source
1991	Calif Public Health Foundation	PACIFIC BELL WHITE PAGES
	Eisenberg Olivieri Associates	PACIFIC BELL WHITE PAGES
	Society For Public Health Education	PACIFIC BELL WHITE PAGES
	S OCIE TY FOR THE PRE VE N TION OF	PACIFIC BELL WHITE PAGES
	Western Consortium For Public Health	PACIFIC BELL WHITE PAGES
1986	Advanced Ins & Marketing Services	PACIFIC BELL WHITE PAGES
	Barra	PACIFIC BELL WHITE PAGES
	Berkeley Executive Offices	PACIFIC BELL WHITE PAGES
	Berkeley Exports PO Box 988 Brk	PACIFIC BELL WHITE PAGES
	Collins Peggy J vocatnl consltnt	PACIFIC BELL WHITE PAGES

FINDINGS

Year	Uses	Source
1986	Collinm R	PACIFIC BELL WHITE PAGES
	Collins R	PACIFIC BELL WHITE PAGES
	Collins R	PACIFIC BELL WHITE PAGES
	Collins R	PACIFIC BELL WHITE PAGES
	Collins RE	PACIFIC BELL WHITE PAGES
	Collins R W	PACIFIC BELL WHITE PAGES
	Gardner Computing Inc	PACIFIC BELL WHITE PAGES
	Jansen Mary Anna rehad cnsltnt	PACIFIC BELL WHITE PAGES
	Landed Securities	PACIFIC BELL WHITE PAGES
	Landel I P C	PACIFIC BELL WHITE PAGES
	Landen K	PACIFIC BELL WHITE PAGES
	Lander Associates	PACIFIC BELL WHITE PAGES
	Lander Claude A	PACIFIC BELL WHITE PAGES
	Lander Doris	PACIFIC BELL WHITE PAGES
	Pacific Mountain States Corp	PACIFIC BELL WHITE PAGES
	PAYN E MAXIE CON S ULTAN TS	PACIFIC BELL WHITE PAGES
	Solar Initiative	PACIFIC BELL WHITE PAGES
	Solar Jim	PACIFIC BELL WHITE PAGES
	Tanglew ood Design Co	PACIFIC BELL WHITE PAGES
	Tennis In Technicolor	PACIFIC BELL WHITE PAGES
	Vaw tpow er Inc	PACIFIC BELL WHITE PAGES
	Wells Stephanie M atty	PACIFIC BELL WHITE PAGES
	W ells T	PACIFIC BELL WHITE PAGES
	I Wells T	PACIFIC BELL WHITE PAGES
1980	Berkeley Glass Co	Pacific Telephone
1970	BERKELEY GLASS CO BERKELEY	Pacific Telephone Directory
1938	A & D GARAGE	Pacific Telephone

2007 ADDISON WAY

Year	Uses	Source
1950	CARSTENS AUTO GLASS	The Pacific Telephone & Telegraph Co.
1938	VOORHEES AUTO TOP SHOP	Pacific Telephone

FINDINGS

2008 ADDISON WAY

Year	Uses	Source
1950	GEE WORT LAUNDRY	The Pacific Telephone & Telegraph Co.
1945	GEE WORT LAUNDRY BERKELEY	The Pacific Telephone & Telegraph Co.
1938	GEE WORT LAUNDRY	Pacific Telephone
1933	GEE WORT LAUNDRY BERKELEY	R. L. Polk & Co.
1920	HAWKINS & GILMORE	R. L. Polk & Co. of California

2009 ADDISON WAY

Year	Uses	Source
1991	Bauers Import Car Repair	PACIFIC BELL WHITE PAGES
1986	I BAUE RS IMPORT CAR RE PAIR	PACIFIC BELL WHITE PAGES
1980	BAUERS IMPORT CAR REPAIR	Pacific Telephone
1970	BAUER HERMANN GERMAN CAR REPR BERKELEY	Pacific Telephone Directory
1955	COLYEAR MOTOR SALES CO	The Pacific Telephone & Telegraph Co.
1950	COLYEAR MOTOR SALES CO	The Pacific Telephone & Telegraph Co.

2011 ADDISON WAY

Year	Uses	Source
1986	Berkeley Glass Co	PACIFIC BELL WHITE PAGES
	Telegraph Glass	PACIFIC BELL WHITE PAGES
1955	STOUT TIRE SERVICE BERKELEY	The Pacific Telephone & Telegraph Co.
1945	BOYD S GARAGE BERKELEY	The Pacific Telephone & Telegraph Co.
1938	BOYD S GARAGE	Pacific Telephone
1933	BOYD MARTIN L (ESTHER) GARAGE BERKELEY	R. L. Polk & Co.

2015 ADDISON WAY

Year	Uses	Source
1991	VAN NS AUTO BODY S HOP IN C	PACIFIC BELL WHITE PAGES
	Vann Smith M	PACIFIC BELL WHITE PAGES
	Vann Taylor L	PACIFIC BELL WHITE PAGES
	Vans Auto Body Shop Inc	PACIFIC BELL WHITE PAGES
	VANS JAN ITORIAL S E RVICE	PACIFIC BELL WHITE PAGES
1986	VAN NS AUTO BODY S HOP IN C	PACIFIC BELL WHITE PAGES

FINDINGS

Year	Uses	Source
1986	Vans Auto Body Shop Inc	PACIFIC BELL WHITE PAGES
	VANS JANITORIAL SERVICE	PACIFIC BELL WHITE PAGES
1980	VANNS AUTO BODY SHOP	Pacific Telephone
	VANS AUTO BODY SHOP	Pacific Telephone
1970	VANNS AUTO BODY SHOP BERKELEY	Pacific Telephone Directory
	VANS AUTO BODY SHOP BERKELEY	Pacific Telephone Directory
1950	CASHMERE JOHN MRS R	The Pacific Telephone & Telegraph Co.

2019 ADDISON WAY

Year	Uses	Source
1925	WHITCOME & SONS AUTO REPAIR SHOP	R. L. Polk & Co. of California

2020 ADDISON WAY

Year	Uses	Source
1991	Automotive Unlimited	PACIFIC BELL WHITE PAGES
1986	Automotive Unlimited	PACIFIC BELL WHITE PAGES
1980	Automotive Unlimited	Pacific Telephone
1970	AVIS RENT A CAR	Pacific Telephone Directory
	STADIUM GARAGE BERKELEY	Pacific Telephone Directory
	WRIGHT ROBT W STADIUM GARAGE BERKELEY	Pacific Telephone Directory
1950	STADIUM GARAGE	The Pacific Telephone & Telegraph Co.
1945	STADIUM GARAGE BERKELEY	The Pacific Telephone & Telegraph Co.
1938	STADIUM GARAGE	Pacific Telephone
1933	STADIUM GARAGE R W WRIGHT MGR BERKELEY	R. L. Polk & Co.

2025 ADDISON WAY

Year	Uses	Source
1991	Box Office	PACIFIC BELL WHITE PAGES
	Administration	PACIFIC BELL WHITE PAGES
	Rehearsal	PACIFIC BELL WHITE PAGES
1986	Administration	PACIFIC BELL WHITE PAGES
1980	Berkeley Repertory Theatre	Pacific Telephone
	Pacific Co	Pacific Telephone

FINDINGS

2026 ADDISON WAY

Year	Uses	Source
1991	S TADIUM BODY S HOP	PACIFIC BELL WHITE PAGES
1986	S TADIUM BODY S HOP	PACIFIC BELL WHITE PAGES
1980	STADIUM BODY SHOP	Pacific Telephone
1970	STADIUM BODY SHOP BERKELEY	Pacific Telephone Directory

2029 ADDISON WAY

Year	Uses	Source
1920	GOLDEN SHEAF BAKERY CO	R. L. Polk & Co. of California
	LOG CABIN BAKERY	R. L. Polk & Co. of California

2030 ADDISON WAY

Year	Uses	Source
1991	Gillin Andrew R	PACIFIC BELL WHITE PAGES
	Gillin & Jacobson Attorneys At Law	PACIFIC BELL WHITE PAGES
	From East Bay Telephones Call	PACIFIC BELL WHITE PAGES
	From East Bay Telephones Call	PACIFIC BELL WHITE PAGES
	From Fremont New ark Telephones Call	PACIFIC BELL WHITE PAGES
	From Hayw ard Telephones Call	PACIFIC BELL WHITE PAGES
	From Richmond Telephones Call	PACIFIC BELL WHITE PAGES
	From Vallejo Telephones Call	PACIFIC BELL WHITE PAGES
	From Vallejo Telephones Call	PACIFIC BELL WHITE PAGES
	Glass William AIA	PACIFIC BELL WHITE PAGES
	Health Risk Associates	PACIFIC BELL WHITE PAGES
	Hecht Kenneth	PACIFIC BELL WHITE PAGES
	Jacobson Ralph L	PACIFIC BELL WHITE PAGES
	Kerman Peter atty	PACIFIC BELL WHITE PAGES
	Kerman S	PACIFIC BELL WHITE PAGES
	Kermeen Courtney	PACIFIC BELL WHITE PAGES
	Leonardo	PACIFIC BELL WHITE PAGES
	Loeb Daniel N atatty at law	PACIFIC BELL WHITE PAGES
	N ORTHBRAE TRAVE L S E RVICE	PACIFIC BELL WHITE PAGES
	Onste Systems	PACIFIC BELL WHITE PAGES
	Podren Cynthia atty	PACIFIC BELL WHITE PAGES

FINDINGS

Year	Uses	Source
1991	Podrid Cal & Barbara	PACIFIC BELL WHITE PAGES
	Russo Brenda J atty	PACIFIC BELL WHITE PAGES
	Russo C	PACIFIC BELL WHITE PAGES
	S Cl Tech Publishing Service Inc	PACIFIC BELL WHITE PAGES
	S Cl Tech Publishing Service Inc	PACIFIC BELL WHITE PAGES
	Scanlon Joseph atty	PACIFIC BELL WHITE PAGES
	Scanlon K	PACIFIC BELL WHITE PAGES
	Vogel Robt	PACIFIC BELL WHITE PAGES
	Wayne How ard W atty	PACIFIC BELL WHITE PAGES
	Wayne J	PACIFIC BELL WHITE PAGES
	Addison Street Properties	PACIFIC BELL WHITE PAGES
	Bankston Pine Associates Inc	PACIFIC BELL WHITE PAGES
	Bankston Ron	PACIFIC BELL WHITE PAGES
	Bannatyne Bryce RJr	PACIFIC BELL WHITE PAGES
	Coburn Wm HJratty	PACIFIC BELL WHITE PAGES
	Gee Herbert N F atty	PACIFIC BELL WHITE PAGES
	Gillin & Jacobson Attorneys At Law	PACIFIC BELL WHITE PAGES
	Gillin & Jacobson Attornys At Law	PACIFIC BELL WHITE PAGES
	From East Bay Telephones Call	PACIFIC BELL WHITE PAGES
	Gillin Jacobson & Ellis attys	PACIFIC BELL WHITE PAGES
	Gillin Jacobson & Ellis Attorneys At	PACIFIC BELL WHITE PAGES
	Law	PACIFIC BELL WHITE PAGES
	From San Francisco Telephones Call	PACIFIC BELL WHITE PAGES
	Gillin Jacobson & Ellis Law Offices	PACIFIC BELL WHITE PAGES
	Gillin Sharon Ph D	PACIFIC BELL WHITE PAGES
	Glass Associates Inc	PACIFIC BELL WHITE PAGES
	Information On Demand Inc	PACIFIC BELL WHITE PAGES
	Kerw in Jeffrey Latty	PACIFIC BELL WHITE PAGES
	Maxw ell Communication Corporation Western Division	PACIFIC BELL WHITE PAGES
	ODonnell Leslie Soroch atty	PACIFIC BELL WHITE PAGES
	ODonnell Mi	PACIFIC BELL WHITE PAGES
	Quantum Consulting Inc	PACIFIC BELL WHITE PAGES

FINDINGS

Year	Uses	Source
1938	IWAI SAKAYE R	Pacific Telephone

2034 ADDISON WAY

Year	Uses	Source
1945	CHURCH S LAUNDRY & DRY CLEANERS BERKELEY	The Pacific Telephone & Telegraph Co.
1938	NIPPON LAUNDRY	Pacific Telephone
1933	NIPPON LAUNDRY CO BERKELEY	R. L. Polk & Co.
1925	AMER RAILWAY EXPRESS CO	R. L. Polk & Co. of California
	NIPPON LAUNDRY	R. L. Polk & Co. of California
1920	AMER RAILWAY EXPRESS CO	R. L. Polk & Co. of California
	NIPPON LAUNDRY	R. L. Polk & Co. of California

2038 ADDISON WAY

Year	Uses	Source
1970	SWEDBERG PAUL T CO INC USED FURN BERKELEY	Pacific Telephone Directory

2040 ADDISON WAY

Year	Uses	Source
1991	E LS Elbasani & Logan Architects	PACIFIC BELL WHITE PAGES
1986	E LS Design Group Architects	PACIFIC BELL WHITE PAGES
	Elbasani Barry archt	PACIFIC BELL WHITE PAGES
	Elbaum M	PACIFIC BELL WHITE PAGES
	Logan Donn archt	PACIFIC BELL WHITE PAGES
	Wang Marcy	PACIFIC BELL WHITE PAGES
1980	ELS Design Group Architects	Pacific Telephone
	Sol Arc archt & energy consltng	Pacific Telephone
1970	REYNOLDS MARGARET JOHNS REALTOR BERKELEY	Pacific Telephone Directory
1955	OAKLAND TRIBUNE	The Pacific Telephone & Telegraph Co.
	TRIBUNE PUBLISHING CO OAKLAND TRIBUNE	The Pacific Telephone & Telegraph Co.
1950	OAKLAND TRIBHNE THE	The Pacific Telephone & Telegraph Co.
1925	AMER RAILWAY EXPRESS CO	R. L. Polk & Co. of California

FINDINGS

2055 ADDISON WAY

Year	Uses	Source
1938	COURIER THE	Pacific Telephone
1933	COURIER THE (WEEKLY) H S HOWARD PUBLISHER BERKELEYERKELEY	R. L. Polk & Co.
1925	COURIER THE	R. L. Polk & Co. of California
1920	COURIER THE	R. L. Polk & Co. of California
	ROTARY CLUB BERKELEY	R. L. Polk & Co. of California

2060 ADDISON WAY

Year	Uses	Source
1970	MCKUNE HARRIET E PORTER W A REALTY BERKELEY	Pacific Telephone Directory
	PORTER W A REALTY BERKELEY	Pacific Telephone Directory
	WILCOX HARRY INCOM TAX CONSLTNT BERKELEY	Pacific Telephone Directory
1955	MCKUNE HARRIET E PORTER W A REALTY BERKELEY	The Pacific Telephone & Telegraph Co.
	PORTER W A REALTY RL EST BERKELEY	The Pacific Telephone & Telegraph Co.
1950	MCL KINE HARRIET E PORTER W A REALTY	The Pacific Telephone & Telegraph Co.
	PORTER W A REALTY R I EST	The Pacific Telephone & Telegraph Co.

2061 ADDISON WAY

Year	Uses	Source
1970	AL S PARKING LOT BERKELEY	Pacific Telephone Directory
1945	ADVANCE LITHOGRAPH CO BERKELEY	The Pacific Telephone & Telegraph Co.

2070 ADDISON WAY

Year	Uses	Source
1980	Elbasani Barry archt	Pacific Telephone
	Logan Donn archt	Pacific Telephone
	Severin Michael archt	Pacific Telephone

2071 ADDISON WAY

Year	Uses	Source
1938	NORMAN ARTHUR J	Pacific Telephone
	NORMAN GARAGE	Pacific Telephone

FINDINGS

2072 ADDISON WAY

Year	Uses	Source
1991	Golds Gym Berkeley	PACIFIC BELL WHITE PAGES
	Golds Gym Tanning Center	PACIFIC BELL WHITE PAGES
	Golds Gym Tanning Center a OGrand Av	PACIFIC BELL WHITE PAGES
1986	POPPY FABRIC	PACIFIC BELL WHITE PAGES
1980	POPPY FABRIC	Pacific Telephone
1955	JACKSON FURNITURE CO BERKELEY	The Pacific Telephone & Telegraph Co.
	JACKSONS FURNISHERS OF HOMES BERKELEY	The Pacific Telephone & Telegraph Co.
1950	ADDISON FURNITURE CO	The Pacific Telephone & Telegraph Co.
1945	RAILWAY EXPRESS AGENCY INC	The Pacific Telephone & Telegraph Co.
1938	AIR EXPRESS DIVISION OF RAILWAY EXPRESS AGENCY INC	Pacific Telephone
	RAILWAY EXPRESS AGENCY INC	Pacific Telephone
1933	RAILWAY EXPRESS AGENCY INC M G LICKTEIG GENL AGT	R. L. Polk & Co.
	RAILWAY EXPRESS AGENCY INC R L CAREY AGT BERKELEY	R. L. Polk & Co.

2074 ADDISON WAY

Year	Uses	Source
1970	MOBILIA BERKELEY	Pacific Telephone Directory
1945	RAILWAY EXPRESS AGENCY INC	The Pacific Telephone & Telegraph Co.
1938	RAILWAY EXPRESS AGENCY INC	Pacific Telephone
1933	ADDISON GARAGE W R WINTON MGR BERKELEY	R. L. Polk & Co.
	WOOLLEY EARL E FIRMN ADDISON GARAGE R BERKELEY	R. L. Polk & Co.
1925	WILSON W B AUTO CLNG	R. L. Polk & Co. of California

2075 ADDISON WAY

Year	Uses	Source
1925	MARTIN C H PRINTER	R. L. Polk & Co. of California
	MARTIN PRINTING CO	R. L. Polk & Co. of California
1920	GREGORY INSECTICIDE CO	R. L. Polk & Co. of California
	KIDDER H C CONTR	R. L. Polk & Co. of California

FINDINGS

2079 ADDISON WAY

Year	Uses	Source
1925	PEOPLES FINANCE & THRIFT CO OF BERKELEY	R. L. Polk & Co. of California

2080 ADDISON WAY

Year	Uses	Source
1925	READY CATHERINE R	R. L. Polk & Co. of California
	WILKINSON B R	R. L. Polk & Co. of California
1920	WRIGHT MISSIE R	R. L. Polk & Co. of California

B BERKELEY WAY

1926 B BERKELEY WAY

Year	Uses	Source
1943	Gagne Louis Mell h	R. L. Polk & Co.

B BONITA AVE

1940 B BONITA AVE

Year	Uses	Source
1986	Scientific Analysis Corp	PACIFIC BELL WHITE PAGES
1975	INSTITUTE FOR SCIENTIFIC ANALYSIS BERKELEY EXPERIMENTAL SCHOO)LS EVALUATION	Pacific Telephone

BERKELEY AVE

1945 BERKELEY AVE

Year	Uses	Source
1975	MURTHA ROBT	Pacific Telephone

BERKELEY SQ

100 BERKELEY SQ

Year	Uses	Source
2020	ORIGINAL POLLO	EDR Digital Archive
	SUN SHINE	EDR Digital Archive
	COOPERATIVE REALTY	EDR Digital Archive

FINDINGS

Year	Uses	Source
2006	DESKTOP DESIGN	Haines Company, Inc.
	CENTER	Haines Company, Inc.
	ORIGINAL POLLO	Haines Company, Inc.
2000	POLLO	Pacific Bell
	DESKTOP DESIGN CENTER	Pacific Bell
	K S P CAPITAL MNGMNT	Pacific Bell
	K S P CAPITAL MNGMNT	Pacific Bell
	C BERKELEY SQUARE MEDICAL CENTER	Pacific Bell
1996	POLLO	PACIFIC BELL DIRECTORY
	BOYD HUFFMAN WILLIAMS & URLA ATTORNEYS AT LAW	PACIFIC BELL DIRECTORY
	KOKO JEWELRY	PACIFIC BELL DIRECTORY
	4 EAST BAY GO ASSOCIATION	PACIFIC BELL DIRECTORY
1992	POLLO	PACIFIC BELL DIRECTORY
	KOKO JEWELRY	PACIFIC BELL DIRECTORY
	B SNA SOLUTIONS INC	PACIFIC BELL DIRECTORY
	4 EAST BAY GO ASSOCIATION	PACIFIC BELL DIRECTORY
1991	Nina Tailors & Alterations	PACIFIC BELL WHITE PAGES
1986	POLLO	PACIFIC BELL WHITE PAGES
	COMPUTER PROJECTS INC	PACIFIC BELL WHITE PAGES
	KOKO JEWELRY	PACIFIC BELL WHITE PAGES
	PALM & CARD READER	PACIFIC BELL WHITE PAGES
	A NINA TAILORS & ALTERATIONS	PACIFIC BELL WHITE PAGES
	1 WALKER JEWELERS	PACIFIC BELL WHITE PAGES
1962	Anderson Jack Jee & Anderson archts	Pacific Telephone
	Arcon Inc	Pacific Telephone
	Berkeley Square Beauty Salon	Pacific Telephone
	Jee & Anderson archts	Pacific Telephone
	Jenson Ruth Berkeley Square Bty Salon	Pacific Telephone
	Lyons Mary Berkeley Square Bty Salon	Pacific Telephone
	Seaboard Finance Company	Pacific Telephone
1950	CHAMBER OF COMMERCE BERKELEY	The Pacific Telephone & Telegraph Co.

FINDINGS

115 BERKELEY SQ

Year	Uses	Source
2020	TSAI LUCY DDS	EDR Digital Archive
	TRAN TAM DMD	EDR Digital Archive
	SARVI SAUNAZ DDS	EDR Digital Archive
	WESTERN DENTAL SVC INC	EDR Digital Archive
	WESTERN DENTAL CTR	EDR Digital Archive
2017	WESTERN DENTAL	Cole Information
2014	WESTERN DENTAL	Cole Information
2010	WESTERN DENTAL CTR	Cole Information
	DR BEAUCHAMPWESTERN DENTAL	Cole Information
2006	BEAUCHAMP DR	Haines Company, Inc.
	WESTERN DNTL	Haines Company, Inc.
	BEAUCHAMP DR	Haines Company, Inc.
	WESTERN DNTL	Haines Company, Inc.
	WESTRN DENTAL	Haines Company, Inc.
	CENTERS BERKLY	Haines Company, Inc.
	WESTRN DENTAL	Haines Company, Inc.
	ORTHODONTICS	Haines Company, Inc.
2005	WESTERN DENTAL SERVICES INC	Cole Information
2000	BEAUCHAMP DR WESTERN DENTAL CENTERS	Pacific Bell
	BEAUCHAMP DR WESTERN DENTAL CENTERS	Cole Information
	WESTERN DENTAL CENTERS	Cole Information
1996	BEAUCHAMP DR-WESTERN DENTAL OFFICES	PACIFIC BELL DIRECTORY
1992	SOUTHERN CROSS CONSTRUCTION	PACIFIC BELL DIRECTORY
1991	Urban Survival	PACIFIC BELL WHITE PAGES
	Urban Susan	PACIFIC BELL WHITE PAGES
1962	Mademoiselle ladies apprl	Pacific Telephone
1950	ANTHONY CHAS MADEMOISELLE SHOP	The Pacific Telephone & Telegraph Co.
	MADEMOISELLE SHOP	The Pacific Telephone & Telegraph Co.
1943	Mademoiselle Inc Frank Behrman mgr womens furngs	R. L. Polk & Co.

FINDINGS

125 BERKELEY SQ

Year	Uses	Source
2006	LITTLE HUNAN THE	Haines Company, Inc.
2000	LITTLE HUNAN THE	Pacific Bell
1996	LITTLE HUNAN THE	PACIFIC BELL DIRECTORY
1992	LITTLE HUNAN THE	PACIFIC BELL DIRECTORY
1986	LITTLE HUNAN THE	PACIFIC BELL WHITE PAGES

127 BERKELEY SQ

Year	Uses	Source
2006	New b ERRYS GIFTS	Haines Company, Inc.
1950	GENSLER LEE OF BERKELEY JWIRS	The Pacific Telephone & Telegraph Co.

129 BERKELEY SQ

Year	Uses	Source
2006	JACKSON HEWITT	Haines Company, Inc.
	TAX SERVICE	Haines Company, Inc.
2000	FIRST FIDELITY FUNDING	Pacific Bell

131 BERKELEY SQ

Year	Uses	Source
2006	1 FOTOSHOP	Haines Company, Inc.
	EAST BAY PHOTO	Haines Company, Inc.
	LAB PASSPORT	Haines Company, Inc.
	FOTOSHOP	Haines Company, Inc.
	FOTOSHOP	Haines Company, Inc.
2000	FOTO SHOP	Pacific Bell
	1 FOTO SHOP	Pacific Bell
1996	A-MAIL-BOX	PACIFIC BELL DIRECTORY
	FOTO SHOP	PACIFIC BELL DIRECTORY
1992	A-MAIL-BOX	PACIFIC BELL DIRECTORY
	EAST BAY PHOTO LAB	PACIFIC BELL DIRECTORY
1991	Mail In A Box	PACIFIC BELL WHITE PAGES
	Zatron Financial Services	PACIFIC BELL WHITE PAGES
	Zau Vivi	PACIFIC BELL WHITE PAGES

FINDINGS

Year	Uses	Source
1991	Zauderer Naomi	PACIFIC BELL WHITE PAGES
1986	EAST BAY PHOTO LAB	PACIFIC BELL WHITE PAGES
1975	EAST BAY PHOTO LAB	Pacific Telephone
1962	Berkeley Branch	Pacific Telephone

133 BERKELEY SQ

Year	Uses	Source
2006	BERKLY SHOE	Haines Company, Inc.
	LUGGAGE REPAIR	Haines Company, Inc.
2000	BERKELEY SHOE & LUGGAGE REPAIR	Pacific Bell
1996	BERKELEY SHOE & LUGGAGE REPAIR	PACIFIC BELL DIRECTORY
1992	BERKELEY SHOE & LUGGAGE REPAIR	PACIFIC BELL DIRECTORY
1986	BERKELEY SHOE & LUGGAGE REPAIR	PACIFIC BELL WHITE PAGES
1975	BERKELEY SHOE & LUGGAGE SERVICE	Pacific Telephone

137 BERKELEY SQ

Year	Uses	Source
2006	SALON	Haines Company, Inc.
2000	SALON 2000	Pacific Bell
1996	SALON 2000	PACIFIC BELL DIRECTORY
1992	SALON 2000	PACIFIC BELL DIRECTORY
1986	PALACE BARBER SALON	PACIFIC BELL WHITE PAGES
1962	Budget Finance Plan	Pacific Telephone
1943	SOUTHERN Pacific Co ticket office	R. L. Polk & Co.

139 BERKELEY SQ

Year	Uses	Source
2006	LITTLE MANDARIN	Haines Company, Inc.
2000	LITTLE MANDARIN	Pacific Bell
1996	LITTLE MANDARINE	PACIFIC BELL DIRECTORY
1992	LITTLE MANDARINE	PACIFIC BELL DIRECTORY
1986	LITTLE MANDARINE	PACIFIC BELL WHITE PAGES
1962	Chips Fountain Lunch	Pacific Telephone
	Marsh Ellis F Chips Fountn Lunch	Pacific Telephone

FINDINGS

Year	Uses	Source
1950	CHIPS RSTRNT	The Pacific Telephone & Telegraph Co.
1943	Mahoney Jos M Alta restr	R. L. Polk & Co.

0100 BERKELEY SQ

Year	Uses	Source
1991	Koko Jewelry	PACIFIC BELL WHITE PAGES
	Koko Kunle	PACIFIC BELL WHITE PAGES
	Kokolias K	PACIFIC BELL WHITE PAGES
	Kokot Ferrari Diane M	PACIFIC BELL WHITE PAGES
	Kol Mark	PACIFIC BELL WHITE PAGES

BERKELEY WAY

1917 BERKELEY WAY

Year	Uses	Source
2014	OCCUPANT UNKNOWN	Cole Information
2010	MELISSA LUO	Cole Information
2006	No Current Listing	Haines Company, Inc.
2005	OCCUPANT UNKNOWN	Cole Information
2000	STONE DAMON M	Pacific Bell
	DAMON STONE	Cole Information
1995	OCCUPANT UNKNOWNN	Cole Information
1992	DIMICELI ROBERT J	PACIFIC BELL DIRECTORY
	DIMICELI, ROBERT J	Cole Information
1991	Dimiceli Robert J	PACIFIC BELL WHITE PAGES
1986	Dimiceli Robert J	PACIFIC BELL WHITE PAGES
	Spiliman Eric D	PACIFIC BELL WHITE PAGES
1980	Berg Marjorie C	Pacific Telephone
1970	CARLSON ANN BERKELEY	Pacific Telephone Directory
1955	KANYUK JOS BERKELEY	The Pacific Telephone & Telegraph Co.
1945	BECKNELL AILEENE K MRS R BERKELEY	The Pacific Telephone & Telegraph Co.
1943	SULLIVAN Jas J Viola h	R. L. Polk & Co.
1933	REILLY ANNA MRS H BERKELEY	R. L. Polk & Co.
	WHALEN ANNIE WRAPPER R BERKELEY	R. L. Polk & Co.

FINDINGS

1919 BERKELEY WAY

Year	Uses	Source
2020	GOLDEN AGE ORIENTAL RUG	EDR Digital Archive
	RONEN SARIG	EDR Digital Archive
	MARILYN SARIG	EDR Digital Archive
2006	BERKLYBABY	Haines Company, Inc.
	PRODCTS	Haines Company, Inc.
2005	BERKELEY BABY PRODUCTS	Cole Information
2000	ETRIPS COM	Pacific Bell
	EYEFULL TOWER FILMS	Pacific Bell
	EIFFEL TOWER FILMS	Cole Information
	EYEFULL TOWER FILMS	Cole Information
	OCCUPANT UNKNOWN	Cole Information
1996	PERSIAN MERCANTILE COMPANY	PACIFIC BELL DIRECTORY
1995	PERSIAN MERCANTILE CO	Cole Information
1992	PERSIAN MERCANTILE COMPANY	PACIFIC BELL DIRECTORY
	PERSIAN MERCANTILE	Cole Information
1991	Persian Mercantile Company	PACIFIC BELL WHITE PAGES
1986	PERSIAN MERCANTILE COMPANY	PACIFIC BELL WHITE PAGES
	PERSIAN MERCANTILE COMPANY	PACIFIC BELL WHITE PAGES
1980	Persian Mercantile Company	Pacific Telephone
1975	GRATZ PIANO SHOP	Pacific Telephone
	HOOVEN COITLE	Pacific Telephone
1970	AMERICAN CIVIL LIBERTIES UNION BERKELEY ALBANY CHAPTER BERKELEY	Pacific Telephone Directory
	AMERICAN CIVIL LIBERTIES UNION POLICE CONDUCT COMPLAINT CENTER BERKELEY	Pacific Telephone Directory

1920 BERKELEY WAY

Year	Uses	Source
1970	CHANG RAYMOND BERKELEY	Pacific Telephone Directory
1962	Everson John R	Pacific Telephone
1955	FRICKEN DALE W BERKELEY	The Pacific Telephone & Telegraph Co.
1950	REID W J R	The Pacific Telephone & Telegraph Co.
1945	DAVIS M O R BERKELEY	The Pacific Telephone & Telegraph Co.

FINDINGS

Year	Uses	Source
1943	Columbus Jas Charlotte cook h	R. L. Polk & Co.
1938	MAHONEY PAUL J R	Pacific Telephone

1926 BERKELEY WAY

Year	Uses	Source
1955	BURNS R L JR BERKELEY	The Pacific Telephone & Telegraph Co.
1950	BURNS R L JR R	The Pacific Telephone & Telegraph Co.
1943	Dutton Anna nurse h	R. L. Polk & Co.
1938	DE ROCHEMONT CHARLOTTE MISS R	Pacific Telephone
1933	DE ROCHEMONT CHARLOTTE STEN R BERKELEY	R. L. Polk & Co.
	DE ROCHEMONT OLIVE F (WID HERBT) H BERKELEY	R. L. Polk & Co.
1928	Harney John M lr elk H	R.L. Polk and Co of California
1925	DEROCHEMONT CHARLOTTE R	R. L. Polk & Co. of California

1928 BERKELEY WAY

Year	Uses	Source
2000	OCCUPANT UNKNOWN	Cole Information
1962	Curran G E	Pacific Telephone
1955	CURRAN GENEVIEVE R BERKELEY	The Pacific Telephone & Telegraph Co.
1950	CURRAN GENEVIEVE R	The Pacific Telephone & Telegraph Co.
1945	CURRAN GENEVIEVE R BERKELEY	The Pacific Telephone & Telegraph Co.
1943	Curran Genevieve r	R. L. Polk & Co.
	Curran Jas E Kath h	R. L. Polk & Co.
1933	HAGLUND CHAS (ELIZ) CARP H BERKELEY	R. L. Polk & Co.
1928	and Jos L ydmn H	R.L. Polk and Co of California
1925	BENDER MRS W A R	R. L. Polk & Co. of California

1929 BERKELEY WAY

Year	Uses	Source
1962	Brodrick Edna A	Pacific Telephone
	Enos Jack	Pacific Telephone
	Pruett Harold L	Pacific Telephone
	Rose David M	Pacific Telephone

FINDINGS

Year	Uses	Source
1950	BRINK F W R	The Pacific Telephone & Telegraph Co.
	SASAKI THOS H R	The Pacific Telephone & Telegraph Co.
1945	BRINK F W R BERKELEY	The Pacific Telephone & Telegraph Co.
	ROBERTSON R GORDON R BERKELEY	The Pacific Telephone & Telegraph Co.
1943	Bartelson Arth h	R. L. Polk & Co.
	Brink Tridall W h	R. L. Polk & Co.
	Fisher Phemia w id Albt W h	R. L. Polk & Co.
	Robertson Gordon R h	R. L. Polk & Co.
	Seims Bessie r	R. L. Polk & Co.
	Spencer Anita T Mrs h	R. L. Polk & Co.
1928	Bettis Sherrll stdt R	R.L. Polk and Co of California
	ley Walter S brick cont R	R.L. Polk and Co of California
	H John stdt rf R	R.L. Polk and Co of California
	h Francis M stdt R	R.L. Polk and Co of California
1925	COOPER W S R	R. L. Polk & Co. of California

1931 BERKELEY WAY

Year	Uses	Source
1962	Campbell Robt Fred	Pacific Telephone
1955	CAMPBELL ROBT FRED BERKELEY	The Pacific Telephone & Telegraph Co.
1950	COONS CLYDE R	The Pacific Telephone & Telegraph Co.
1945	COONS CLYDE R BERKELEY	The Pacific Telephone & Telegraph Co.
1943	Coons Clyde C Gladys E gas sta h	R. L. Polk & Co.
	Grosvenor Floyd C Roberta shipydw kr r	R. L. Polk & Co.
	Mc Keehan Gladys E w id W L h	R. L. Polk & Co.
1933	ASPINALL LAURENCE N (ETHEL) MACH H	R. L. Polk & Co.
	ASPINALL REBECCA CLK R	R. L. Polk & Co.

1932 BERKELEY WAY

Year	Uses	Source
1950	LONG WAITER I R	The Pacific Telephone & Telegraph Co.
1945	KOMPF LOUIS R BERKELEY	The Pacific Telephone & Telegraph Co.
1943	Mc Keighan Leta K Mrs teller Am Tr Co r	R. L. Polk & Co.
	Mc Keighan Wm R Leta h	R. L. Polk & Co.

FINDINGS

Year	Uses	Source
1933	JARVINEN LAWRENCE J (GLADYS) TCHR BKLY PUB SCH H BERKELEY	R. L. Polk & Co.
1925	HUGHLING MRS D L R	R. L. Polk & Co. of California

1933 BERKELEY WAY

Year	Uses	Source
1955	MONROE PAULINE V BERKELEY	The Pacific Telephone & Telegraph Co.
1950	EITARSSON JOH I R R	The Pacific Telephone & Telegraph Co.
1945	GUREVITCH MARK R BERKELEY	The Pacific Telephone & Telegraph Co.
1943	Gutmann Ellie w aiter h	R. L. Polk & Co.
1933	KASAI R FLORIST	R. L. Polk & Co.
	MITSUYASI NAOKICHI (MARY) GDNR H BERKELEY	R. L. Polk & Co.
1925	KASAI ROY R	R. L. Polk & Co. of California
1920	KASAI ROY R	R. L. Polk & Co. of California

1934 BERKELEY WAY

Year	Uses	Source
1962	Cohen Norman	Pacific Telephone
	Connor Edw H	Pacific Telephone
	Connor Joy K	Pacific Telephone
1955	BALEME RICHARD BERKELEY	The Pacific Telephone & Telegraph Co.
	SPALDING JOHN F JR BERKELEY	The Pacific Telephone & Telegraph Co.
1950	LANKFORD SAM B R	The Pacific Telephone & Telegraph Co.
1945	MORAN AL J R BERKELEY	The Pacific Telephone & Telegraph Co.
	TAUFER V W R BERKELEY	The Pacific Telephone & Telegraph Co.
1943	Foster Dick Mrs h	R. L. Polk & Co.
	Taufer Isabelle typist r	R. L. Polk & Co.
	Taufer Vlay W h	R. L. Polk & Co.
	Wheeler Belle h	R. L. Polk & Co.
1933	JARVINEN GLADYS MRS TCHR BKLY PUB SCH R BERKELEY	R. L. Polk & Co.
	SCHILLINGER LEN (BEATRICE C) H BERKELEY	R. L. Polk & Co.
1925	MEVES MRS THEO R	R. L. Polk & Co. of California

FINDINGS

1936 BERKELEY WAY

Year	Uses	Source
1962	Soon Chas Mrs	Pacific Telephone
1955	CHONG GEO S BERKELEY	The Pacific Telephone & Telegraph Co.
1950	SOON CHARLEY R	The Pacific Telephone & Telegraph Co.
1945	SOON CHARLEY R BERKELEY	The Pacific Telephone & Telegraph Co.
1943	Soon Chas Mary h	R. L. Polk & Co.
	Soon Geo shipydw kr r	R. L. Polk & Co.
	Soon Henry USA r	R. L. Polk & Co.
1933	HARBOUGH ARCELLA MRS H BERKELEY	R. L. Polk & Co.
	HARBOUGH ROMONA CLK R BERKELEY	R. L. Polk & Co.
1925	AUSTIN EUGENE O R	R. L. Polk & Co. of California
1920	FISHER W L R	R. L. Polk & Co. of California

1937 BERKELEY WAY

Year	Uses	Source
1955	CAMPBELL ERNEST R SR BERKELEY	The Pacific Telephone & Telegraph Co.
1950	CAMPBELL ERNEST R SR R	The Pacific Telephone & Telegraph Co.
1945	CAMPBELL ERNEST R SR R BERKELEY	The Pacific Telephone & Telegraph Co.
1938	GASSER WALTER R	Pacific Telephone
1933	SHINTASUE T GDNR H BERKELEY	R. L. Polk & Co.
1925	TANAKA I R	R. L. Polk & Co. of California

1938 BERKELEY WAY

Year	Uses	Source
1928	Park 0 C musician R	R.L. Polk and Co of California

1940 BERKELEY WAY

Year	Uses	Source
1962	Abou Selda Mokhles	Pacific Telephone
	Flanner Philip D	Pacific Telephone
	Sultan Hassan	Pacific Telephone
1955	AUSTIN BERTHA E R BERKELEY	The Pacific Telephone & Telegraph Co.
1950	AUSTIN BERTHA E R	The Pacific Telephone & Telegraph Co.
1945	AUSTIN BERTHA E R BERKELEY	The Pacific Telephone & Telegraph Co.

FINDINGS

Year	Uses	Source
1943	Austin Gladys A fctyw kr r	R. L. Polk & Co.
1938	AUSTIN BERTHA E R	Pacific Telephone
1933	AUSTIN BERTHA E MRS H BERKELEY	R. L. Polk & Co.
	AUSTIN EDWIN J SLSMN R BERKELEY	R. L. Polk & Co.
1928	High Bertha E Mrs H	R.L. Polk and Co of California
	mgr Edw J slsmn R	R.L. Polk and Co of California

1941 BERKELEY WAY

Year	Uses	Source
1962	Diaz Justo A	Pacific Telephone
1955	HICKS GERARDA M BERKELEY	The Pacific Telephone & Telegraph Co.
	YOUNG EUNICE R BERKELEY	The Pacific Telephone & Telegraph Co.
1950	LAND C W R	The Pacific Telephone & Telegraph Co.
	YOUNG EUINICE R	The Pacific Telephone & Telegraph Co.
1945	YOUNG EUNICE R BERKELEY	The Pacific Telephone & Telegraph Co.
1943	Katz Maurice h	R. L. Polk & Co.
	Pilar Geo h	R. L. Polk & Co.
1933	BARKHAM DELIA M MRS H BERKELEY	R. L. Polk & Co.
1928	Meade Amos T R	R.L. Polk and Co of California
1925	LINDQUIST JOHN R	R. L. Polk & Co. of California
1920	STICKLER MISS EDNA R	R. L. Polk & Co. of California

1942 BERKELEY WAY

Year	Uses	Source
1943	Hahn Carl M Margt I h	R. L. Polk & Co.
1938	HAHN C M R	Pacific Telephone
1928	Rabe Viola L w aiter R	R.L. Polk and Co of California
	Tourney Delores phone opr R	R.L. Polk and Co of California
	Maxw ell Alice E Mrs slsw mn H	R.L. Polk and Co of California
	r Ellen E phone opr R	R.L. Polk and Co of California
1925	MORRISON M L R	R. L. Polk & Co. of California

FINDINGS

1943 BERKELEY WAY

Year	Uses	Source
1962	Kothandaraman V C	Pacific Telephone
	Raghavachari M	Pacific Telephone
	Srinivasan T P	Pacific Telephone
1950	MORIARITY WM F R	The Pacific Telephone & Telegraph Co.
1945	BEALS ELVINA S R BERKELEY	The Pacific Telephone & Telegraph Co.
1943	Beals Elvina S Mrs h	R. L. Polk & Co.
1938	BEALS ELVINA S R	Pacific Telephone
1933	BEALS LEON E (ALVINA S) H BERKELEY	R. L. Polk & Co.
	PETERSEN ANNIE (WID C F) R BERKELEY	R. L. Polk & Co.
1925	BEALS ELVINA S R	R. L. Polk & Co. of California

1944 BERKELEY WAY

Year	Uses	Source
1962	Hall Edna	Pacific Telephone
	Holton Charlotte	Pacific Telephone
	Peruma Cyril P	Pacific Telephone
	Ponnam Peruma Cyril	Pacific Telephone
1955	BERRY PETER J D BERKELEY	The Pacific Telephone & Telegraph Co.
	MARTIN LOUIS BERKELEY	The Pacific Telephone & Telegraph Co.
	SOUTHALL CHAS M BERKELEY	The Pacific Telephone & Telegraph Co.
1950	SHELDON M M R	The Pacific Telephone & Telegraph Co.
	HOSE J LISLE R	The Pacific Telephone & Telegraph Co.
	SOMMERS DOROTHY MRS R	The Pacific Telephone & Telegraph Co.
1945	LYNCH JAS J LT R BERKELEY	The Pacific Telephone & Telegraph Co.
1943	Burnes Marie h	R. L. Polk & Co.
	Dement Jas L shipydw kr h	R. L. Polk & Co.
	Dement Jeff D r	R. L. Polk & Co.
	Dement Lydia A w id S H r	R. L. Polk & Co.
	Dement S Etheredge USMC r	R. L. Polk & Co.
	Ernst Dorothy Mrs typist r	R. L. Polk & Co.
	Ernst Siegfried Dorothy mech h	R. L. Polk & Co.
	Fread Lucille Mrs h	R. L. Polk & Co.

FINDINGS

Year	Uses	Source
1938	ARANETA LILLIAN MRS R	Pacific Telephone
	NEWELL GURNEY MRS R	Pacific Telephone
1933	ARANETA LILLIAN MRS CLK H BERKELEY	R. L. Polk & Co.
	CORDES FRANK W SLSMN R BERKELEY	R. L. Polk & Co.
	NEWELL EVELYN M MRS BKPR HASLETT WHS CO R BERKELEY	R. L. Polk & Co.
	NEWELL GURNEY J (EVELYN) SLSMN H BERKELEY	R. L. Polk & Co.
1928	Araneta Lillian N Mrs sten R	R.L. Polk and Co of California
	Hawley Bernice J phone opr R	R.L. Polk and Co of California
	eupp Neta M w aiter R	R.L. Polk and Co of California
	Stange John E W Jr Arleen M slsmn Marcus & Merrick H	R.L. Polk and Co of California
	Telegraph John jr Mary slsmn H	R.L. Polk and Co of California
	Berkeley Wm F H	R.L. Polk and Co of California
	A Annie G w id John H	R.L. Polk and Co of California
1925	NEWELL ANNIE G R	R. L. Polk & Co. of California
1920	NEWELL ANNIE G R	R. L. Polk & Co. of California

1945 BERKELEY WAY

Year	Uses	Source
2020	DENNIS REIS	EDR Digital Archive
	LESLIE ZEITLER	EDR Digital Archive
	NOZOMI HAYASE	EDR Digital Archive
	KIM NUNNERY	EDR Digital Archive
	GARY TAM	EDR Digital Archive
	ZINAIDA ANDRIANOVA	EDR Digital Archive
	DEAN SMITH	EDR Digital Archive
	NIEVES BALDAUF	EDR Digital Archive
	DONG KIM	EDR Digital Archive
	ANN TANNER	EDR Digital Archive
	ORMOND TANNER	EDR Digital Archive
	EDUARD OVSYANNIKOV	EDR Digital Archive
	DANIEL ANISMAN	EDR Digital Archive

FINDINGS

Year	Uses	Source
2020	JEN CLARK	EDR Digital Archive
	DONALD ADAMS	EDR Digital Archive
	ANDREW POWELL	EDR Digital Archive
	ROBERT KUMAR	EDR Digital Archive
	ELIZABETH TODDE	EDR Digital Archive
	VLADIMIR MAROKOV	EDR Digital Archive
2017	LOVELL LAURENTE	Cole Information
	MICHELLE ROSEMAN	Cole Information
	GUS BALDAUF	Cole Information
	SHANEL CHAN	Cole Information
	DUTERTE HERVE	Cole Information
	ADARSH KRISHNAMURTHY	Cole Information
	SHOVA REGMI	Cole Information
	LESLIE ZEITLER	Cole Information
	JUSTIN CLARKE	Cole Information
	DAMANJEET GIDDA	Cole Information
	NATASHA HULLRICHTER	Cole Information
	ISHARA KRAL	Cole Information
	MICHAEL REED	Cole Information
	NOZOMI HAYASE	Cole Information
	DEAN SMITH	Cole Information
	MAN YU	Cole Information
	YULIYA KUKOSH	Cole Information
	ZINAIDA ANDRIANOVA	Cole Information
	JOHN BRYMNER	Cole Information
	JANE CHAN	Cole Information
	DONG KIM	Cole Information
	BARJESH ARORA	Cole Information
	TERESA ALVAREZ	Cole Information
	SIJAN AMATYA	Cole Information
	BUDHIRAM GODWAL	Cole Information
	JOAN GROVES	Cole Information

FINDINGS

Year	Uses	Source
2017	JUNG KIM	Cole Information
	EDWARD OVSYANNIKOV	Cole Information
	BENJAMIN PONEDEL	Cole Information
	EDDIE SMITH	Cole Information
	YOUNES TAHAR	Cole Information
	TAMARA BURNETT	Cole Information
	SAMANTHA CARR	Cole Information
	MINHUI JIA	Cole Information
	XUJUN LIU	Cole Information
	SARAH MARHEINE	Cole Information
	ANDREW POWELL	Cole Information
	T SIU	Cole Information
	RHONDA WILSON	Cole Information
	JESSICA BANK	Cole Information
	LONG HE	Cole Information
	JEFFREY KANG	Cole Information
	LAINE LUNDQUIST	Cole Information
	VLADIMIR MAROKOV	Cole Information
	VIRGINIA RISH	Cole Information
	ELIZABETH TODDE	Cole Information
	XIAOXUAN YU	Cole Information
	ROBERT KUMAR	Cole Information
	OREN KOZIKARO	Cole Information
2014	YELLOW CAB	Cole Information
	M B APARTMENTS	Cole Information
	DUTERTE HERVE	Cole Information
	DENNIS REIS	Cole Information
	CELESTE ROSCHUNI	Cole Information
	MICHELLE ROSEMAN	Cole Information
	DANIEL STEIN	Cole Information
	LOVELL LAURENTE	Cole Information
	JUDY TSANG	Cole Information

FINDINGS

Year	Uses	Source
2014	ANGELA ARNOLD	Cole Information
	KARTIK SHANKAR	Cole Information
	MARCI MEINGAST	Cole Information
	MATTHEW WELLS	Cole Information
	JILL VOGEL	Cole Information
	STEPHANIE ABRAHAMS	Cole Information
	DAN ANISMAN	Cole Information
	K DIARAJ	Cole Information
	NOZOMI HAYASE	Cole Information
	JOSHUA YOUNG	Cole Information
	NIEVES BALDAUF	Cole Information
	JOHN BRYMNER	Cole Information
	YULIYA KUKOSH	Cole Information
	DEAN SMITH	Cole Information
	GARY TAM	Cole Information
	JING WANG	Cole Information
	MAN YU	Cole Information
	TERESA ALVAREZ	Cole Information
	ZHOU BOWEN	Cole Information
	JOAN GROVES	Cole Information
	JOE ROGERS	Cole Information
	DONGGYOM KIM	Cole Information
	ORMOND TANNER	Cole Information
	ARUNA GURUNG	Cole Information
	EDWARD OVSYANNIKOV	Cole Information
	MELINDA RODRIGUEZ	Cole Information
	ERIK ANDERSON	Cole Information
	RAMANA AYYALURU	Cole Information
	JESSICA BANK	Cole Information
	NILOOFAR BAVARIAN	Cole Information
	REX CRABB	Cole Information
	KATIE GRABOW	Cole Information

FINDINGS

Year	Uses	Source
2014	T SIU	Cole Information
	JEFFREY KANG	Cole Information
	ANDREW POWELL	Cole Information
	ROBERT KUMAR	Cole Information
	D CHAN	Cole Information
	OREN KOZIKARO	Cole Information
	LESLIE ROETH	Cole Information
	ANDREW SAWADISAVI	Cole Information
	SVETLANA ZENKIN	Cole Information
	VLADIMIR MAROKOV	Cole Information
2010	DENNIS REIS	Cole Information
	CELESTE ROSCHUNI	Cole Information
	MARGHOOB MOHIYUDDIN	Cole Information
	M SEHGAL	Cole Information
	ADARSH KRISHNAMURTHY	Cole Information
	LOVELL LAURENTE	Cole Information
	STANLEY WILLIAMS	Cole Information
	CHARLES MCCORMICK	Cole Information
	GERALD HAUPRICH	Cole Information
	SARATH BOON	Cole Information
	DAN ANISMAN	Cole Information
	MICHAEL REED	Cole Information
	DOUGLAS MILLER	Cole Information
	NOZOMI HAYASE	Cole Information
	ALVARO CARDENAS	Cole Information
	RONALD BERGER	Cole Information
	VINAY JAYKUMAR	Cole Information
	DEAN SMITH	Cole Information
	DONG KIM	Cole Information
	ERIC DIANO	Cole Information
	TOBY GLEASON	Cole Information
	LAWRENCE YOUNG	Cole Information

FINDINGS

Year	Uses	Source
2010	AYESHA BURNS	Cole Information
	JOE HARTMAN	Cole Information
	CLIFF TANG	Cole Information
	JOAN GROVES	Cole Information
	EDWARD OVSYANNIKOV	Cole Information
	JOHN URAYAMA	Cole Information
	KORINA GUZMAN	Cole Information
	DARREN NAKANISHI	Cole Information
	GERMAINE AMAND	Cole Information
	THAUNG AUNG	Cole Information
	NOBUKO MINAGA	Cole Information
	TAKUMA KISHIMOTO	Cole Information
	ANDREW POWELL	Cole Information
	JOSHUA KAHN	Cole Information
	ANDREW SAWADISAVI	Cole Information
	SRI SRINIVASAN	Cole Information
	ANGEOLA STONE	Cole Information
	ROBERT KUMAR	Cole Information
	THOMAS CRANE	Cole Information
	CLARK JEN	Cole Information
	MATTHEW FURAN	Cole Information
2006	M&BAPTS	Haines Company, Inc.
	B AVADHANULA Snath	Haines Company, Inc.
	BHARGAVA Pheet	Haines Company, Inc.
	BRUNER Michael N	Haines Company, Inc.
	CHOWJilia	Haines Company, Inc.
	FASCHNG Dann	Haines Company, Inc.
	GROVESAJo	Haines Company, Inc.
	HARTMAN Dared	Haines Company, Inc.
	HAYASEN	Haines Company, Inc.
	HE Bn	Haines Company, Inc.
	INSCHO Doma	Haines Company, Inc.

FINDINGS

Year	Uses	Source
2006	JENCark	Haines Company, Inc.
	KIM Dng Gyom	Haines Company, Inc.
	KIMFtank Om	Haines Company, Inc.
	KNAPP Amenda	Haines Company, Inc.
	LAU Connie	Haines Company, Inc.
	LAURENTE Lovell	Haines Company, Inc.
	LEONGJ	Haines Company, Inc.
	MOHNIYODDIN 510 S	Haines Company, Inc.
	Margh Dob	Haines Company, Inc.
	MORLEY Derek	Haines Company, Inc.
	NARAYANANVishnu	Haines Company, Inc.
	POWELL Andrew	Haines Company, Inc.
	POWELL Andrew	Haines Company, Inc.
	REIS Denros P	Haines Company, Inc.
	SALEM Shadi	Haines Company, Inc.
	SILVAM	Haines Company, Inc.
	STARK Daiel	Haines Company, Inc.
	STONE Angeola	Haines Company, Inc.
	SUVDBazar	Haines Company, Inc.
	TANGSai Heung	Haines Company, Inc.
	TRAN CNhn	Haines Company, Inc.
	URAYAMA Kevin	Haines Company, Inc.
	VUYYURU Siva Reddy	Haines Company, Inc.
	WINTh 1 n	Haines Company, Inc.
	YOUNG Ming	Haines Company, Inc.
2005	GEOSTAFFING	Cole Information
	SHAH SOFTWARE CONSULTING	Cole Information
	ALE INC	Cole Information
	TO TAN	Cole Information
	LOVELL LAURENTE	Cole Information
	LINDA CASTELLANOS	Cole Information
	CHIA YANG	Cole Information

FINDINGS

Year	Uses	Source
2005	TINA CREGER	Cole Information
	VISHNU NARAYANAN	Cole Information
	ERIN PROUDFOOT	Cole Information
	DANIEL HARTMAN	Cole Information
	JONATHAN TSE	Cole Information
	NADIA WONG	Cole Information
	ALLISON LUONG	Cole Information
	ARINDAM CHAKRABARTI	Cole Information
	ANTHONY NARULA	Cole Information
	TAMARA BLANTER	Cole Information
	LESLIE ZEITLER	Cole Information
	JIANG RU	Cole Information
	JEANNETTE MARCHAND	Cole Information
	BIN HE	Cole Information
	MITAL DAVE	Cole Information
	MICHAEL ENRIQUEZ	Cole Information
	HO LEONG	Cole Information
	VORRADA LORYUENYONG	Cole Information
	KIT LAM	Cole Information
	YEAWEN CHENG	Cole Information
	HIREN NISAR	Cole Information
	ERIC DIANO	Cole Information
	DANIEL LARSON	Cole Information
	AXEL BERNY	Cole Information
	ADITYA HARIHARAN	Cole Information
	RICHARD ORLOFF	Cole Information
	JOAN GROVES	Cole Information
	MARK LUK	Cole Information
	NAIYAR ZAMAN	Cole Information
	JULIE COLMERY	Cole Information
	EDWARD OVSYANNIKOV	Cole Information
	IOANA DUMITRIU	Cole Information

FINDINGS

Year	Uses	Source
2005	LAN LY	Cole Information
	ELIZABETH CHO	Cole Information
	DARREN NAKANISHI	Cole Information
	MICHAEL BRUNER	Cole Information
	DAMON FASCHING	Cole Information
	YANG XIONG	Cole Information
	CATHY TRAN	Cole Information
	AI LEE	Cole Information
	CHRISTIAN LUPIEN	Cole Information
	GAURAV PUNJ	Cole Information
	ANDREW POWELL	Cole Information
	REBECCA DAO	Cole Information
	ANDREW DEBALEN	Cole Information
	POLIN YAU	Cole Information
	CLARK JEN	Cole Information
2000	102 BROWN DAVID C	Pacific Bell
	103 MEEHAN ARNY	Pacific Bell
	104 KO DAVID	Pacific Bell
	106 WU ANNIE Y	Pacific Bell
	108 GALLARDO OSCAR G	Pacific Bell
	112 CHAN R	Pacific Bell
	115 MORLEY DEREK	Pacific Bell
	117 FISCHER WILLIAM	Pacific Bell
	118 ENRIQUEZ MICHAEL	Pacific Bell
	119 KIM DONG-GYOM	Pacific Bell
	120 YOUNG JOSEPH	Pacific Bell
	121 SHLYAKHTENKO DIMITRI & LYUDA	Pacific Bell
	124 TANG ERIC S	Pacific Bell
	126 FASCHING DAMON	Pacific Bell
	128 BARKER BARRY I	Pacific Bell
	201 MINAGA KUNIKO	Pacific Bell
	202 KOGAN ANNA	Pacific Bell

FINDINGS

Year	Uses	Source
2000	205 PURWADI ANTHONY	Pacific Bell
	205 PURNOMO PURNOMO	Pacific Bell
	209 YAN WENDY	Pacific Bell
	215 DUTERTRE HERVE	Pacific Bell
	217 ZIMMERMAN MATTHEW D	Pacific Bell
	219 LESTER MEREDITH	Pacific Bell
	226 JEN CLARK	Pacific Bell
	227 MIGUEL FELICIO	Pacific Bell
	228 PALEY MATT	Pacific Bell
	301 DANWISH A	Pacific Bell
	304 POLINSKY PETER	Pacific Bell
	305 LIVINGSTON NICK B	Pacific Bell
	306 REIS DENNIS P	Pacific Bell
	308 GRASSER REGIS	Pacific Bell
	311 BROWN C	Pacific Bell
	312 STRIBLING JEREMY A	Pacific Bell
	314 BRUNER MICHAEL N	Pacific Bell
	314 TRAN CHIHN	Pacific Bell
	320 TSE JUSTIN	Pacific Bell
	320 TSE JONATHAN	Pacific Bell
	322 MALARKANNAN SUBRAMANIAM	Pacific Bell
	323 HE BIN	Pacific Bell
	325 LARK NICOLE M	Pacific Bell
	326 STROMBLAD BRIAN A	Pacific Bell
	327 ZAMAN NURUL	Pacific Bell
	404 VIRAG BALINT	Pacific Bell
	405 VIRTANEN JUKKA	Pacific Bell
	407 MURPHY TIM	Pacific Bell
	410 HULTMAN NATHAN	Pacific Bell
	DIMITRI SHLYAKHTENKO	Cole Information
	ALAN ITKIN	Cole Information
	DENNIS REIS	Cole Information

FINDINGS

Year	Uses	Source
2000	ANNA KOGAN	Cole Information
	PETER POLINSKY	Cole Information
	RYAN MADISON	Cole Information
	BROOKE HENRY	Cole Information
	NICOLE LARK	Cole Information
	INNA BELOGOLOVSKY	Cole Information
	S MILLER	Cole Information
	JEREMY STRIBLING	Cole Information
	TIM MURPHY	Cole Information
	BIN HE	Cole Information
	MICHAEL ENRIQUEZ	Cole Information
	WILLIAM FISCHER	Cole Information
	ERIN COONEY	Cole Information
	IVY IVY	Cole Information
	DONG KIM	Cole Information
	JUSTIN TSE	Cole Information
	M LESTER	Cole Information
	JOSEPH YOUNG	Cole Information
	R CHAN	Cole Information
	RANDY CHRISTENSEN	Cole Information
	MATT PALEY	Cole Information
	ANN TANNER	Cole Information
	JOAN GROVES	Cole Information
	YU WANG	Cole Information
	WENDY YAN	Cole Information
	HENRY BROOKE	Cole Information
	NISSA FERM	Cole Information
	WILLEM MISSEL	Cole Information
	NATHAN HULTMAN	Cole Information
	LIN TIAN	Cole Information
	HERVE DUTERTRE	Cole Information
	MICHAEL BRUNER	Cole Information

FINDINGS

Year	Uses	Source
2000	MICHAEL FENNO	Cole Information
	DAMON FASCHING	Cole Information
	DONNA STONE	Cole Information
	AHMED DARWISH	Cole Information
	DEREK MORLEY	Cole Information
	OSCAR GALLARDO	Cole Information
	GEON CHOE	Cole Information
	BARRY BARKER	Cole Information
	CARRIE BROWN	Cole Information
	BRIAN STROMBLAD	Cole Information
	C TSAI	Cole Information
	REGIS GRASSER	Cole Information
	NURUL ZAMAN	Cole Information
1996	102 SHIM MAN RYUL	PACIFIC BELL DIRECTORY
	103 YU ANDREW	PACIFIC BELL DIRECTORY
	104 SEVERINO ESPERANZA	PACIFIC BELL DIRECTORY
	116 MISSEL W A	PACIFIC BELL DIRECTORY
	119 KIM DONG-GYOM	PACIFIC BELL DIRECTORY
	121 SHLYAKHTENKO DIMITRI & LYUDA	PACIFIC BELL DIRECTORY
	126 HUANG XIAO-YAN	PACIFIC BELL DIRECTORY
	208 SHEENA EDW	PACIFIC BELL DIRECTORY
	215 DUTERTRE HERVE	PACIFIC BELL DIRECTORY
	223 GOODMAN BARBARA	PACIFIC BELL DIRECTORY
	227 MIGUEL FELICIO	PACIFIC BELL DIRECTORY
	306 REIS DENNIS P	PACIFIC BELL DIRECTORY
	311 BROWN C	PACIFIC BELL DIRECTORY
	314 BRUNER MICHAEL N	PACIFIC BELL DIRECTORY
	317 LEE SUNG HYANG	PACIFIC BELL DIRECTORY
	318 HUDSON ERIC	PACIFIC BELL DIRECTORY
	322 MALARKANNAN SUBRAMANIAM	PACIFIC BELL DIRECTORY
	323 ITAMURA MICHAEL	PACIFIC BELL DIRECTORY
	323 HE BIN	PACIFIC BELL DIRECTORY

FINDINGS

Year	Uses	Source
1996	325 BROUGHTON JOHN E	PACIFIC BELL DIRECTORY
	326 NASH R	PACIFIC BELL DIRECTORY
	408 DIMLE ULF	PACIFIC BELL DIRECTORY
	410 WHITNEY JUDITH A	PACIFIC BELL DIRECTORY
1995	JUDITH A WHITNEY	Cole Information
	NASH, R	Cole Information
	MIGUEL, FELICIO	Cole Information
	ROBERTS, MARIA A	Cole Information
	HIGGINS, RAYMOND	Cole Information
	MCNAMARA, B	Cole Information
	GROVES, JOAN	Cole Information
	GOMEZ, VICTOR	Cole Information
	COLAFERRI, ADRIANA	Cole Information
	REIS, DENNIS P	Cole Information
	CHIANG, DEBBIE	Cole Information
	SERAFIM, DURVAL	Cole Information
	MEUNIER, LISA	Cole Information
	SCHENKEL, KATHY	Cole Information
	SHLYAKHTENKO, DIMITRI	Cole Information
	FARID, M	Cole Information
	CASTILLO, ILKA	Cole Information
	TROY, MICHAEL	Cole Information
	MISSEL, W A	Cole Information
	KIM, DONALD	Cole Information
	HUDSON, ERIC	Cole Information
	WAGNER, DAVID K	Cole Information
	SEVERINO, E	Cole Information
	HSU, L	Cole Information
	SANTOS, JEORSON	Cole Information
	PARKER, T	Cole Information
	SHEENA, EDWARD	Cole Information
	WHITNEY, JUDITH	Cole Information

FINDINGS

Year	Uses	Source
1995	KIEFER, DAVID	Cole Information
	GONZALEZ, DAVID	Cole Information
	COHEN, DAVID	Cole Information
	DASILVA, MARCELO	Cole Information
	WEINBERG, DAVIDA	Cole Information
	LEUNG, STEPHEN	Cole Information
	ITAMURA, MICHAEL	Cole Information
	ALESANDRINI, MICHAEL	Cole Information
	MALARKANNAN, S	Cole Information
	GRIFFITH, STEPHEN	Cole Information
	BROUGHTON, JOHN E	Cole Information
	MIAO, LESLIE	Cole Information
1992	104 SEVERINO ESPERANZA	PACIFIC BELL DIRECTORY
	115 LOPEZ PEDRO GARCIA	PACIFIC BELL DIRECTORY
	116 MISSEL W A	PACIFIC BELL DIRECTORY
	119 KIM DONG GYOM	PACIFIC BELL DIRECTORY
	125 DASILVA MARCELO	PACIFIC BELL DIRECTORY
	126 WEINBERG DAVIDA	PACIFIC BELL DIRECTORY
	127 PARKHILL NICOLAS	PACIFIC BELL DIRECTORY
	208 SHEENA EDW	PACIFIC BELL DIRECTORY
	211 PANDEY SANDEEP	PACIFIC BELL DIRECTORY
	212 FARID M	PACIFIC BELL DIRECTORY
	215 OJHA BOBBY	PACIFIC BELL DIRECTORY
	216 KASZNIK RON & ESRAT	PACIFIC BELL DIRECTORY
	217 CHAN CANDICE	PACIFIC BELL DIRECTORY
	222 DI DOMENICO AIRES	PACIFIC BELL DIRECTORY
	227 MIGUEL FELICIO	PACIFIC BELL DIRECTORY
	229 GARRETT JAMES	PACIFIC BELL DIRECTORY
	306 REIS DENNIS P	PACIFIC BELL DIRECTORY
	307 KIEFER DAVID	PACIFIC BELL DIRECTORY
	310 PRASAD ANUPAM	PACIFIC BELL DIRECTORY
	311 BROWN C	PACIFIC BELL DIRECTORY

FINDINGS

Year	Uses	Source
1992	312 SCHLEUNES KURT	PACIFIC BELL DIRECTORY
	314 SERAFIM DURVAL	PACIFIC BELL DIRECTORY
	315 SILVA RUTE	PACIFIC BELL DIRECTORY
	317 FURNISH J W	PACIFIC BELL DIRECTORY
	319 VIEHE STEPEN	PACIFIC BELL DIRECTORY
	322 CHUNG J	PACIFIC BELL DIRECTORY
	323 NGUYEN ERIC	PACIFIC BELL DIRECTORY
	325 BROUGHTON JOHN E	PACIFIC BELL DIRECTORY
	326 NASH ROBT J	PACIFIC BELL DIRECTORY
	328 FERREIRA OLDIR	PACIFIC BELL DIRECTORY
	404 POLLOCK ED	PACIFIC BELL DIRECTORY
	406 WONG GONG KIRSTEN	PACIFIC BELL DIRECTORY
	407 WILCOX B	PACIFIC BELL DIRECTORY
	408 COLES J	PACIFIC BELL DIRECTORY
	410 WHITNEY JUDITH A	PACIFIC BELL DIRECTORY
	FURNICH, J W	Cole Information
	PANDEY, SANDEEP	Cole Information
	MIGUEL, FELICIO	Cole Information
	SCHLEUNES, KURT	Cole Information
	GROVES, JOAN	Cole Information
	DEATLEY, TED	Cole Information
	ANGUIANO, SERGIO	Cole Information
	POLLOCK, ED	Cole Information
	WILCOX, B	Cole Information
	FARID, M	Cole Information
	LI, R	Cole Information
	INAMI, GREGORY	Cole Information
	SEVERINO, E	Cole Information
	SILVA, RUTE	Cole Information
	DAROS, SERGIO	Cole Information
	KIM, D	Cole Information
	CHUNG, J	Cole Information

FINDINGS

Year	Uses	Source
1992	DASILVA, MARCELO	Cole Information
	OJHA, BOBBY	Cole Information
	GONZALEZVIANA, EDUARDO	Cole Information
	BRANDT, OLAF	Cole Information
	BROUGHTON, JOHN E	Cole Information
	GARRETT, JAMES	Cole Information
	WONG, GONG K	Cole Information
1991	Pollock Ed	PACIFIC BELL WHITE PAGES
	Pollock Glenn	PACIFIC BELL WHITE PAGES
	Pollock lH	PACIFIC BELL WHITE PAGES
	Aldecoa Christian	PACIFIC BELL WHITE PAGES
	Aldeek Haitham POBox 1646 Brk	PACIFIC BELL WHITE PAGES
	Alden Craig	PACIFIC BELL WHITE PAGES
	Alden Craig & Roslynn	PACIFIC BELL WHITE PAGES
	Bal Chun Sheng	PACIFIC BELL WHITE PAGES
	I Bal Robert	PACIFIC BELL WHITE PAGES
	Brow n Benten	PACIFIC BELL WHITE PAGES
	Brow n Bernadette	PACIFIC BELL WHITE PAGES
	Brow n Bernice	PACIFIC BELL WHITE PAGES
	Brow n C	PACIFIC BELL WHITE PAGES
	Campbell Robert Frank	PACIFIC BELL WHITE PAGES
	Chan Candice	PACIFIC BELL WHITE PAGES
	Chan Carey	PACIFIC BELL WHITE PAGES
	Chan Carl	PACIFIC BELL WHITE PAGES
	Chow Dennis	PACIFIC BELL WHITE PAGES
	Chow Ed	PACIFIC BELL WHITE PAGES
	Chow Eddie	PACIFIC BELL WHITE PAGES
	Chow Edw VH	PACIFIC BELL WHITE PAGES
	Chow Edw in	PACIFIC BELL WHITE PAGES
	Chung J	PACIFIC BELL WHITE PAGES
	Chung Jenny	PACIFIC BELL WHITE PAGES
	Dover R	PACIFIC BELL WHITE PAGES

FINDINGS

Year	Uses	Source
1991	Drassiaow er Elfried	PACIFIC BELL WHITE PAGES
	Drassinow er J	PACIFIC BELL WHITE PAGES
	Fierer Terry	PACIFIC BELL WHITE PAGES
	Fiering Chloe	PACIFIC BELL WHITE PAGES
	Fiering W	PACIFIC BELL WHITE PAGES
	Genlrberg Eve	PACIFIC BELL WHITE PAGES
	Genlrberg S&R	PACIFIC BELL WHITE PAGES
	Geniusz Ed	PACIFIC BELL WHITE PAGES
	Gillespie Will	PACIFIC BELL WHITE PAGES
	Groves Joan	PACIFIC BELL WHITE PAGES
	Haberman Steven	PACIFIC BELL WHITE PAGES
	Hung S	PACIFIC BELL WHITE PAGES
	Joshi Anil	PACIFIC BELL WHITE PAGES
	Kaufman Gary	PACIFIC BELL WHITE PAGES
	Kaufman Grace	PACIFIC BELL WHITE PAGES
	Kiefer David	PACIFIC BELL WHITE PAGES
	Kim Dong Gyom	PACIFIC BELL WHITE PAGES
	Kroll Rebecca R	PACIFIC BELL WHITE PAGES
	Missel W A	PACIFIC BELL WHITE PAGES
	i Moss Ambler	PACIFIC BELL WHITE PAGES
	Nakamoto Osamu	PACIFIC BELL WHITE PAGES
	Nakamoto Todd	PACIFIC BELL WHITE PAGES
	Nash Robt J	PACIFIC BELL WHITE PAGES
	Nguyen Eric	PACIFIC BELL WHITE PAGES
	Patel Chirag V	PACIFIC BELL WHITE PAGES
	Prasad Anup	PACIFIC BELL WHITE PAGES
	Sakasegw a Alan	PACIFIC BELL WHITE PAGES
	Serafim Durval	PACIFIC BELL WHITE PAGES
	Serafin Suzel	PACIFIC BELL WHITE PAGES
	Serafini A E	PACIFIC BELL WHITE PAGES
	Serafini B	PACIFIC BELL WHITE PAGES
	Sheena Edw	PACIFIC BELL WHITE PAGES

FINDINGS

Year	Uses	Source
1991	Sheer D	PACIFIC BELL WHITE PAGES
	Sheer David & Rosetta	PACIFIC BELL WHITE PAGES
	Sheer T M	PACIFIC BELL WHITE PAGES
	Sheer Transcription Service	PACIFIC BELL WHITE PAGES
	Shyamala V	PACIFIC BELL WHITE PAGES
	Strom Brian	PACIFIC BELL WHITE PAGES
	Thorns Dale	PACIFIC BELL WHITE PAGES
	Thorns Denis & Susan	PACIFIC BELL WHITE PAGES
	Waterman Scott A	PACIFIC BELL WHITE PAGES
	Weinberg Davida	PACIFIC BELL WHITE PAGES
	! Weinberg Donna	PACIFIC BELL WHITE PAGES
	Whitney Judith A	PACIFIC BELL WHITE PAGES
	Whitney K D	PACIFIC BELL WHITE PAGES
	Wilcox B	PACIFIC BELL WHITE PAGES
	Williams David Sidney	PACIFIC BELL WHITE PAGES
	Wu Song	PACIFIC BELL WHITE PAGES
	Yamamoto Denise	PACIFIC BELL WHITE PAGES
	Yamamoto Don	PACIFIC BELL WHITE PAGES
1986	Aguirre Robt	PACIFIC BELL WHITE PAGES
	Gartner Chrisine	PACIFIC BELL WHITE PAGES
	i Kaufman Gary	PACIFIC BELL WHITE PAGES
	Stephens Randall & Connie	PACIFIC BELL WHITE PAGES
	102 Nakamoto Osamu	PACIFIC BELL WHITE PAGES
	103 Krolchick Ron	PACIFIC BELL WHITE PAGES
	104 Zulch Larry & Laura	PACIFIC BELL WHITE PAGES
	105 Foussarg Jacques	PACIFIC BELL WHITE PAGES
	106 Porter David A	PACIFIC BELL WHITE PAGES
	107 Genlrberg Eve	PACIFIC BELL WHITE PAGES
	108 Aldecaa Christian	PACIFIC BELL WHITE PAGES
	111 Foote Jefferson	PACIFIC BELL WHITE PAGES
	115 Simon Vickie	PACIFIC BELL WHITE PAGES
	116 Missel WA	PACIFIC BELL WHITE PAGES

FINDINGS

Year	Uses	Source
1986	117 Febles Hector	PACIFIC BELL WHITE PAGES
	119 Lee Keun	PACIFIC BELL WHITE PAGES
	120 Boylngton Dane & Sheila	PACIFIC BELL WHITE PAGES
	121 Fettel Rebecca	PACIFIC BELL WHITE PAGES
	122 Kaufman Gary	PACIFIC BELL WHITE PAGES
	123 Stephens Dennis	PACIFIC BELL WHITE PAGES
	124 Aguirre Robt	PACIFIC BELL WHITE PAGES
	125 Madan i Garakani All	PACIFIC BELL WHITE PAGES
	126 Weinberg Davida	PACIFIC BELL WHITE PAGES
	201 Jamieson Robt S	PACIFIC BELL WHITE PAGES
	202 Stephens Randall & Connie	PACIFIC BELL WHITE PAGES
	207 Sw ann Peter	PACIFIC BELL WHITE PAGES
	208 Sheena Edw	PACIFIC BELL WHITE PAGES
	209 Lopata Scott	PACIFIC BELL WHITE PAGES
	211 Yang Henry	PACIFIC BELL WHITE PAGES
	212 Brakeman Ed	PACIFIC BELL WHITE PAGES
	214 Hardegree Stuart	PACIFIC BELL WHITE PAGES
	217 Chan Candice	PACIFIC BELL WHITE PAGES
	219 Krajew ski Joel	PACIFIC BELL WHITE PAGES
	227 Sakasegw a Alan	PACIFIC BELL WHITE PAGES
	228 Rae Todd C C	PACIFIC BELL WHITE PAGES
	301 Masingale Tony	PACIFIC BELL WHITE PAGES
	303 Tolan Dean R	PACIFIC BELL WHITE PAGES
	304 Gonzales Nelson S	PACIFIC BELL WHITE PAGES
	306 Collins D	PACIFIC BELL WHITE PAGES
	307 Klefer David	PACIFIC BELL WHITE PAGES
	311 Brow n Carrie & Laurie	PACIFIC BELL WHITE PAGES
	312 Ensani Afsaneh	PACIFIC BELL WHITE PAGES
	314 Miller Scott	PACIFIC BELL WHITE PAGES
	315 Cheung Lori	PACIFIC BELL WHITE PAGES
	317 Tan Fang You	PACIFIC BELL WHITE PAGES
	318 Ferber Seth	PACIFIC BELL WHITE PAGES

FINDINGS

Year	Uses	Source
1986	319 Schoof L	PACIFIC BELL WHITE PAGES
	322 Chung J	PACIFIC BELL WHITE PAGES
	323 Nguyen Eric	PACIFIC BELL WHITE PAGES
	324 Guo X	PACIFIC BELL WHITE PAGES
	325 Broughton John	PACIFIC BELL WHITE PAGES
	326 Nash Robt J	PACIFIC BELL WHITE PAGES
	327 James Matthew J	PACIFIC BELL WHITE PAGES
	401 Turner K	PACIFIC BELL WHITE PAGES
	403 Watson Gregory	PACIFIC BELL WHITE PAGES
	404 Pollock Edw	PACIFIC BELL WHITE PAGES
	405 Simpson Jennie	PACIFIC BELL WHITE PAGES
	406 Chow Dennis Jina	PACIFIC BELL WHITE PAGES
	407 Wilcox Bruce	PACIFIC BELL WHITE PAGES
	Broughton John	PACIFIC BELL WHITE PAGES
	Brow n Carrie & Laurie	PACIFIC BELL WHITE PAGES
	Chan Candice	PACIFIC BELL WHITE PAGES
	I Chan Carl	PACIFIC BELL WHITE PAGES
	Cheung Lori	PACIFIC BELL WHITE PAGES
	Cheung M	PACIFIC BELL WHITE PAGES
	Cheung N	PACIFIC BELL WHITE PAGES
	Cheung M	PACIFIC BELL WHITE PAGES
	Cheung Nathan	PACIFIC BELL WHITE PAGES
	Ensani Afsaneh	PACIFIC BELL WHITE PAGES
	Ericson Peter	PACIFIC BELL WHITE PAGES
	Ericson S E	PACIFIC BELL WHITE PAGES
	Fables Hector	PACIFIC BELL WHITE PAGES
	Fettel Rebecca	PACIFIC BELL WHITE PAGES
	Fopte Jefferson	PACIFIC BELL WHITE PAGES
	Genirberg Eve	PACIFIC BELL WHITE PAGES
	Genirberg S & R	PACIFIC BELL WHITE PAGES
	Geniusz Ed	PACIFIC BELL WHITE PAGES
	Genii Japanese Restaurant Shattuck & Cedar Brk	PACIFIC BELL WHITE PAGES

FINDINGS

Year	Uses	Source
1986	Groves Joan	PACIFIC BELL WHITE PAGES
	Guo X	PACIFIC BELL WHITE PAGES
	Haberman Steven	PACIFIC BELL WHITE PAGES
	Hardegree Stuart	PACIFIC BELL WHITE PAGES
	How ell Brian	PACIFIC BELL WHITE PAGES
	Hull P G	PACIFIC BELL WHITE PAGES
	Inaml Gregory	PACIFIC BELL WHITE PAGES
	Inan Denix	PACIFIC BELL WHITE PAGES
	Inao J	PACIFIC BELL WHITE PAGES
	Inberg C R	PACIFIC BELL WHITE PAGES
	Izumi Hiroyasu	PACIFIC BELL WHITE PAGES
	Izumi Y	PACIFIC BELL WHITE PAGES
	Izzo A	PACIFIC BELL WHITE PAGES
	Izzo D	PACIFIC BELL WHITE PAGES
	James Matthew J	PACIFIC BELL WHITE PAGES
	James Max F	PACIFIC BELL WHITE PAGES
	Jamieson Robt S	PACIFIC BELL WHITE PAGES
	Khiabani Abbassali	PACIFIC BELL WHITE PAGES
	Kiefer David	PACIFIC BELL WHITE PAGES
	Kim Young Ho	PACIFIC BELL WHITE PAGES
	Krajew ski Joel	PACIFIC BELL WHITE PAGES
	Kroichick Ron	PACIFIC BELL WHITE PAGES
	Lam D &B	PACIFIC BELL WHITE PAGES
	Lamb Marvin	PACIFIC BELL WHITE PAGES
	Levinson Robt	PACIFIC BELL WHITE PAGES
	Lukac Matjaz	PACIFIC BELL WHITE PAGES
	Madani Garakani Ali	PACIFIC BELL WHITE PAGES
	Masingale Tony	PACIFIC BELL WHITE PAGES
	Masinter G	PACIFIC BELL WHITE PAGES
	Missel W A	PACIFIC BELL WHITE PAGES
	Misseldine M	PACIFIC BELL WHITE PAGES
	Moter Gw en	PACIFIC BELL WHITE PAGES

FINDINGS

Year	Uses	Source
1986	Moter Jennifer	PACIFIC BELL WHITE PAGES
	Nakamoto Osamu	PACIFIC BELL WHITE PAGES
	Nash Robt J	PACIFIC BELL WHITE PAGES
	Neill C	PACIFIC BELL WHITE PAGES
	Nguyen Trung	PACIFIC BELL WHITE PAGES
	Peluso Tandra	PACIFIC BELL WHITE PAGES
	Porter David A	PACIFIC BELL WHITE PAGES
	Rae Todd C	PACIFIC BELL WHITE PAGES
	Rosenblum Henry	PACIFIC BELL WHITE PAGES
	Sakasegw a Alan	PACIFIC BELL WHITE PAGES
	Schnee Chas	PACIFIC BELL WHITE PAGES
	Schoof L	PACIFIC BELL WHITE PAGES
	Sheena Edw	PACIFIC BELL WHITE PAGES
	S HE E PS KIN S E AT COVE R CO THE	PACIFIC BELL WHITE PAGES
	Sheer David & Rosetta	PACIFIC BELL WHITE PAGES
	Sheer T M	PACIFIC BELL WHITE PAGES
	Sheet Metal & Air Conditioning Contractors Nati Assn	PACIFIC BELL WHITE PAGES
	Simon Vickie	PACIFIC BELL WHITE PAGES
	Stephens Dennis	PACIFIC BELL WHITE PAGES
	Sw ann Peter	PACIFIC BELL WHITE PAGES
	Sw ann V	PACIFIC BELL WHITE PAGES
	Sw ann Wm H Jr	PACIFIC BELL WHITE PAGES
	Sw anson A C	PACIFIC BELL WHITE PAGES
	Tang John	PACIFIC BELL WHITE PAGES
	Tolan Dean R	PACIFIC BELL WHITE PAGES
	Tomford A & J	PACIFIC BELL WHITE PAGES
	Tomford Andy	PACIFIC BELL WHITE PAGES
	Tomi Yvonne	PACIFIC BELL WHITE PAGES
	Turner K	PACIFIC BELL WHITE PAGES
	Turner K K	PACIFIC BELL WHITE PAGES
	Turner Katheryn E	PACIFIC BELL WHITE PAGES
	Turner Kathleen	PACIFIC BELL WHITE PAGES

FINDINGS

Year	Uses	Source
1986	Turner Katie	PACIFIC BELL WHITE PAGES
	Turner Keith	PACIFIC BELL WHITE PAGES
	Turner L	PACIFIC BELL WHITE PAGES
	Turner L	PACIFIC BELL WHITE PAGES
	Weinberg Davida	PACIFIC BELL WHITE PAGES
	Weinberg Donna	PACIFIC BELL WHITE PAGES
	Wilcox Bruce	PACIFIC BELL WHITE PAGES
	Yang Henry	PACIFIC BELL WHITE PAGES
1980	Miyaw aki Eiko	Pacific Telephone
	Angel Yves	Pacific Telephone
	Arnesen Arne	Pacific Telephone
	Bailey Stephen F & Karen L	Pacific Telephone
	Bixler Jay	Pacific Telephone
	Braff Neal	Pacific Telephone
	Burson Kyle	Pacific Telephone
	Chan Peggy	Pacific Telephone
	Chang Chien Jen	Pacific Telephone
	Chow Sandra I	Pacific Telephone
	Dastghaib Mohsen	Pacific Telephone
	Durso E	Pacific Telephone
	Easterbrooks Joan	Pacific Telephone
	Ensani Afsaneh	Pacific Telephone
	Faletti Jos	Pacific Telephone
	Farber Gary I	Pacific Telephone
	Ferreira Chuck	Pacific Telephone
	Freshman S P	Pacific Telephone
	Genirberg Eve	Pacific Telephone
	Ghodsi Ebrahim	Pacific Telephone
	Gibson John E	Pacific Telephone
	Golparvar Fatemeh	Pacific Telephone
	Hadi Azar	Pacific Telephone
	Henry B A	Pacific Telephone

FINDINGS

Year	Uses	Source
1980	Hessler T M	Pacific Telephone
	Hopson S	Pacific Telephone
	Huang Hui Chuan	Pacific Telephone
	Huete Fred	Pacific Telephone
	Irie M	Pacific Telephone
	Keener P A	Pacific Telephone
	Kelley David M	Pacific Telephone
	Khiabani Abbassali	Pacific Telephone
	Kiefer David	Pacific Telephone
	Laraqui Rachid	Pacific Telephone
	Larson David J	Pacific Telephone
	Levin Forrest	Pacific Telephone
	Levine Michael	Pacific Telephone
	Liu Ting Ping	Pacific Telephone
	Lo Shek On	Pacific Telephone
	Luchtel Gary	Pacific Telephone
	Marinelli Wm J	Pacific Telephone
	Mark Darold W	Pacific Telephone
	Massachi Margarite	Pacific Telephone
	Mc Cormick Michael J	Pacific Telephone
	Mc Gaughey G	Pacific Telephone
	Missel W A	Pacific Telephone
	Mohi Nooraddin	Pacific Telephone
	Nagata Brian	Pacific Telephone
	Nataatmadja Eddy	Pacific Telephone
	Neill C	Pacific Telephone
	Neill C	Pacific Telephone
	Nejad Ali	Pacific Telephone
	Noori Milani Taraneh	Pacific Telephone
	ONeal M K	Pacific Telephone
	Pernice Chas A	Pacific Telephone
	Peters Tim	Pacific Telephone

FINDINGS

Year	Uses	Source
1980	Pontius Michael	Pacific Telephone
	Pyle Vivian K	Pacific Telephone
	Rosenblum Henry	Pacific Telephone
	Ruyle Aaron	Pacific Telephone
	Salidivar David	Pacific Telephone
	Sanders S M	Pacific Telephone
	Schmid Rudolf	Pacific Telephone
	Schoof L	Pacific Telephone
	Shadkam A Raza	Pacific Telephone
	Sheena Edw	Pacific Telephone
	Sheth Kusum	Pacific Telephone
	Siegel Jos G	Pacific Telephone
	Suzuki Yuji	Pacific Telephone
	Thegg D H	Pacific Telephone
	Thompson E W	Pacific Telephone
	Tomford A & J	Pacific Telephone
	Varnerin G P	Pacific Telephone
	Wooldridge Jeff	Pacific Telephone
	Zw ang How ard	Pacific Telephone
1975	GHANDCTII MOHAMMAD B	Pacific Telephone
	DOUGLAS RICHARD	Pacific Telephone
	KLETT RICHARD	Pacific Telephone
	LAM JEREMY	Pacific Telephone
	NISHIOKA NORMAN	Pacific Telephone
	BREINIG HELMBRECHT	Pacific Telephone
	CASHMAN PAUL M	Pacific Telephone
	CHAVEZ LAWRENCE	Pacific Telephone
	CHEN UNA	Pacific Telephone
	COYNE J S	Pacific Telephone
	EASTERBROOKS JOAN	Pacific Telephone
	FIGUEROA LULS	Pacific Telephone
	FURTADO ANTONIO	Pacific Telephone

FINDINGS

Year	Uses	Source
1975	GANTAYAT A N	Pacific Telephone
	GOMER RICHARD	Pacific Telephone
	GONG KARL	Pacific Telephone
	GROYON LEROY	Pacific Telephone
	HORN D	Pacific Telephone
	HUANG SANDY	Pacific Telephone
	JUSTI STEFAN	Pacific Telephone
	KATIMS DAVID	Pacific Telephone
	KORMAN CHAS K II	Pacific Telephone
	KUMAR PROMODE	Pacific Telephone
	LAW CLARENCE G JR	Pacific Telephone
	LIU JEANNIE	Pacific Telephone
	LIII ROBT P S	Pacific Telephone
	LOOK BRYON	Pacific Telephone
	LOUTON ROBT E	Pacific Telephone
	MAY MARK MRS	Pacific Telephone
	NICHOLSON J R	Pacific Telephone
1970	ABULON ALAN BERKELEY	Pacific Telephone Directory
	APAI GUS BERKELEY	Pacific Telephone Directory
	BAHILL TERRY BERKELEY	Pacific Telephone Directory
	BINGHAM E B BERKELEY	Pacific Telephone Directory
	BROW CAROLE BERKELEY	Pacific Telephone Directory
	BUSHNAK A BERKELEY	Pacific Telephone Directory
	BUSSINO GIOVANNI BERKELEY	Pacific Telephone Directory
	CANO ERNESTO BERKELEY	Pacific Telephone Directory
	CARBERRY ROBT L BERKELEY	Pacific Telephone Directory
	CATTOLICA ROBT BERKELEY	Pacific Telephone Directory
	CHIGNELL PAUL BERKELEY	Pacific Telephone Directory
	CHIPMAN THOS BERKELEY	Pacific Telephone Directory
	COVERT JACK JR BERKELEY	Pacific Telephone Directory
	CUCCHIARA DAVID BERKELEY	Pacific Telephone Directory
	DAHMUS R BERKELEY	Pacific Telephone Directory

FINDINGS

Year	Uses	Source
1970	DAMROW PAUL A BERKELEY	Pacific Telephone Directory
	DEAL SUSAN D BERKELEY	Pacific Telephone Directory
	DIGENIS EMMANUEL BERKELEY	Pacific Telephone Directory
	EASTERBROOKS JOAN BERKELEY	Pacific Telephone Directory
	EBATA ALISON BERKELEY	Pacific Telephone Directory
	EDSON EDW BERKELEY	Pacific Telephone Directory
	EVANS SUE BERKELEY	Pacific Telephone Directory
	FEATHER DAVID BERKELEY	Pacific Telephone Directory
	FITZSIMONS OWEN BERKELEY	Pacific Telephone Directory
	FLEMING ELIZABETH BERKELEY	Pacific Telephone Directory
	FLORENDO B BERKELEY	Pacific Telephone Directory
	FOWLKS EDISON R BERKELEY	Pacific Telephone Directory
	GANNON JOHN J BERKELEY	Pacific Telephone Directory
	GILBERT H BERKELEY	Pacific Telephone Directory
	GIPSON MICHAEL E BERKELEY	Pacific Telephone Directory
	GOVAARS I BERKELEY	Pacific Telephone Directory
	GOVEK JAS BERKELEY	Pacific Telephone Directory
	GRABSTEIN MARSCHA BERKELEY	Pacific Telephone Directory
	GRANT ROBT S DR BERKELEY	Pacific Telephone Directory
	GRIB NORMAN L BERKELEY	Pacific Telephone Directory
	GUILLORY PAUL T BERKELEY	Pacific Telephone Directory
	HALL C MACK BERKELEY	Pacific Telephone Directory
	HANNIG FRANCINE BERKELEY	Pacific Telephone Directory
	HARAGUCHI NORMAN BERKELEY	Pacific Telephone Directory
	HARRISON ELVA BERKELEY	Pacific Telephone Directory
	HOLLEY RICHARD A BERKELEY	Pacific Telephone Directory
	IIDA SHARON BERKELEY	Pacific Telephone Directory
	KANTOR J BERKELEY	Pacific Telephone Directory
	KAWAMOTO ARLEEN T BERKELEY	Pacific Telephone Directory
	KIEFER THOS M BERKELEY	Pacific Telephone Directory
	KLESSIG ROBT W BERKELEY	Pacific Telephone Directory
	KNOX PHIL BERKELEY	Pacific Telephone Directory

FINDINGS

Year	Uses	Source
1970	KOP HAROLD BERKELEY	Pacific Telephone Directory
	KURDI M A BERKELEY	Pacific Telephone Directory
	KUZMANICH JESSICA BERKELEY	Pacific Telephone Directory
	LAGHOS PANAYIOTIS S BERKELEY	Pacific Telephone Directory
	LARSON ALVIN E BERKELEY	Pacific Telephone Directory
	LEUNG CHUN-MING BERKELEY	Pacific Telephone Directory
	LIU ROBT P S BERKELEY	Pacific Telephone Directory
	M B APARTMENTS BERKELEY	Pacific Telephone Directory
	MAC DONALD DAVID BERKELEY	Pacific Telephone Directory
	MARQUES IVAN C BERKELEY	Pacific Telephone Directory
	MATSUOKA G BERKELEY	Pacific Telephone Directory
	MC COMAS JOHN E BERKELEY	Pacific Telephone Directory
	MIKKELSEN LAWRENCE K BERKELEY	Pacific Telephone Directory
	MURILLO FRANK G BERKELEY	Pacific Telephone Directory
	NEUREUTHER ANDREW R BERKELEY	Pacific Telephone Directory
	NEW CONSTRUCTION JANITORIAL CO BERKELEY	Pacific Telephone Directory
	OCHIAI TAKUSHIRO BERKELEY	Pacific Telephone Directory
	OKERLUND MICHAEL D MD BERKELEY	Pacific Telephone Directory
	PERRA MARK BERKELEY	Pacific Telephone Directory
	PERRETT H GEOFFREY BERKELEY	Pacific Telephone Directory
	POPOVICH MICHAEL C BERKELEY	Pacific Telephone Directory
	RAMOS L BERKELEY	Pacific Telephone Directory
	RATHIE D G BERKELEY	Pacific Telephone Directory
	RUFFER I A BERKELEY	Pacific Telephone Directory
	SAGGIANI JOHN BERKELEY	Pacific Telephone Directory
	SAUBY MICHAEL BERKELEY	Pacific Telephone Directory
	SAVAGE GARY BERKELEY	Pacific Telephone Directory
	SCALES IMO BERKELEY	Pacific Telephone Directory
	SCHULTZ ALLAN R BERKELEY	Pacific Telephone Directory
	SCOTT M K BERKELEY	Pacific Telephone Directory
	SEPPANEN HAROLD R BERKELEY	Pacific Telephone Directory
	SIEGEL ROBT H BERKELEY	Pacific Telephone Directory

FINDINGS

Year	Uses	Source
1970	STARR LAWRENCE BERKELEY	Pacific Telephone Directory
	STEELE DALE BERKELEY	Pacific Telephone Directory
	STULTZ PAUL BERKELEY	Pacific Telephone Directory
	SULLIVAN THOS BERKELEY	Pacific Telephone Directory
	TANIMOTO GLENN Y BERKELEY	Pacific Telephone Directory
	TAYLOR CHRISTOPHER BERKELEY	Pacific Telephone Directory
	TYLKE JOHN A BERKELEY	Pacific Telephone Directory
	WAGMAN GERALD BERKELEY	Pacific Telephone Directory
	WALLACE C J BERKELEY	Pacific Telephone Directory
	WOLLAN P A BERKELEY	Pacific Telephone Directory
	YOST STEVEN A BERKELEY	Pacific Telephone Directory
1962	Williams B E T	Pacific Telephone
	Williams Bertha T	Pacific Telephone
	Williams Gerald A	Pacific Telephone
1955	WILLIAMS B E T BERKELEY	The Pacific Telephone & Telegraph Co.
	WILLIAMS BERTHA T BERKELEY	The Pacific Telephone & Telegraph Co.
	WILLIAMS GERALD A BERKELEY	The Pacific Telephone & Telegraph Co.
1950	HINSVARK INEZ R	The Pacific Telephone & Telegraph Co.
1945	DICKSON LESLIE R BERKELEY	The Pacific Telephone & Telegraph Co.
1943	Austin Geo H Margt h	R. L. Polk & Co.
	SMALL Grace clk h	R. L. Polk & Co.
1938	CARTER WILLIAM H R	Pacific Telephone
1933	GRANT JOHN C BKPR R BERKELEY	R. L. Polk & Co.
	GRANT LILLIAN CLK R BERKELEY	R. L. Polk & Co.
	GRANT RALPH H BERKELEY	R. L. Polk & Co.
1928	Tribune Jennie w id Alex H	R.L. Polk and Co of California
1925	WISE A R	R. L. Polk & Co. of California
1920	WISE A R	R. L. Polk & Co. of California

1965 BERKELEY WAY

Year	Uses	Source
1928	R	R.L. Polk and Co of California
	Kiriake Zaphros J conf R	R.L. Polk and Co of California

FINDINGS

2001 BERKELEY WAY

Year	Uses	Source
1962	Benner Steve	Pacific Telephone
1950	URATSU NOBU R	The Pacific Telephone & Telegraph Co.
1943	Hall Bert R barber h	R. L. Polk & Co.
	Hall Herbt R barber r	R. L. Polk & Co.
	KELLEHER C F h	R. L. Polk & Co.
1938	BENNING AMELIA R	Pacific Telephone
1933	BENNING AMELIA (WID E S) H BERKELEY	R. L. Polk & Co.
	BENNING EARL S SLSMN R BERKELEY	R. L. Polk & Co.
	KEEN MARY A MRS H BERKELEY	R. L. Polk & Co.
	KEEN MYRA CLK R BERKELEY	R. L. Polk & Co.
	THURSTOW MYRA (WID EUG) R BERKELEY	R. L. Polk & Co.
1928	Benning Amelia w id Bug S H	R.L. Polk and Co of California
	Benning Ernest S R	R.L. Polk and Co of California
	Benning Frances E asst sec BPS R	R.L. Polk and Co of California
	cisco Edith L Mrs bkpr Dohrmann Hotel Sup Co R	R.L. Polk and Co of California
1925	BENNING A R	R. L. Polk & Co. of California

2002 BERKELEY WAY

Year	Uses	Source
1955	BERRY GEO JR BERKELEY	The Pacific Telephone & Telegraph Co.
1933	TAYLOR DAVID LAB R	R. L. Polk & Co.

2003 BERKELEY WAY

Year	Uses	Source
2017	MARY DIRICKSON	Cole Information
2014	MARY DIRICKSON	Cole Information
2010	LACY RIDDLE	Cole Information
2006	No Current Listing	Haines Company, Inc.
2005	ALEXIS HARMON	Cole Information
2000	JANELLE WEAVER	Cole Information
1996	THOMPSON JOHN	PACIFIC BELL DIRECTORY

FINDINGS

Year	Uses	Source
1995	THOMPSON, JOHN	Cole Information
1991	Smith Susan Verner	PACIFIC BELL WHITE PAGES
	Smith Suzanne	PACIFIC BELL WHITE PAGES
1962	Chan Shirley C	Pacific Telephone
1955	CHAN CAROL BERKELEY	The Pacific Telephone & Telegraph Co.
1950	WANG CHARLOTTE R	The Pacific Telephone & Telegraph Co.

2004 BERKELEY WAY

Year	Uses	Source
1962	Mc Kinniss Ella M	Pacific Telephone

2005 BERKELEY WAY

Year	Uses	Source
2017	COURTNEY GRODEN	Cole Information
	KAVITHA RATNAM	Cole Information
2014	CHRISTOPHER GADE	Cole Information
	COURTNEY GRODEN	Cole Information
	YU SATO	Cole Information
2010	YOASH ZABARY	Cole Information
2006	JOHNSON Collin	Haines Company, Inc.
	D MACKIEKevin	Haines Company, Inc.
2005	VIVIENNE NG	Cole Information
	LORIEN FONO	Cole Information
	S YURIY	Cole Information
2000	B ETLINGER MATTHEW	Pacific Bell
	C DRUCKER ADAM	Pacific Bell
	JEFFREY LOGAN	Cole Information
	MELISSA NEILL	Cole Information
	ADAM DRUCKER	Cole Information
	MATTHEW ETLINGER	Cole Information
1992	A CRESSMAN ERIK & LISA	PACIFIC BELL DIRECTORY
	RAMSEYMOOR, ANN E	Cole Information
1991	Cressman Erik & Lisa	PACIFIC BELL WHITE PAGES
1986	Henderson Larry A	PACIFIC BELL WHITE PAGES

FINDINGS

Year	Uses	Source
1986	S Krause D H	PACIFIC BELL WHITE PAGES
1980	Lance P S	Pacific Telephone
	Mc Grew Carl	Pacific Telephone
	Smith David Daniel	Pacific Telephone
1975	CHAN GERALD DENNIS	Pacific Telephone
	LETT JOHN	Pacific Telephone
1970	AIYAR RADHAKRISHNAN BERKELEY	Pacific Telephone Directory
	ESTES THERESA BERKELEY	Pacific Telephone Directory
	MARTINS BAMBINO BERKELEY	Pacific Telephone Directory
	TANG PING LAM BERKELEY	Pacific Telephone Directory
1962	Fong Henry	Pacific Telephone
	Fong Michael	Pacific Telephone
	Kw ong Christopher	Pacific Telephone
	Matlock Donna	Pacific Telephone
	Pierson Joan	Pacific Telephone
	Rosenberg Jackie	Pacific Telephone
	Tsutsumi Chizuko	Pacific Telephone
	Wong Manson	Pacific Telephone
1955	TAKEDA YOSHIRO BERKELEY	The Pacific Telephone & Telegraph Co.
1950	RAHMAN I B R	The Pacific Telephone & Telegraph Co.
1945	MARCH R DEAN R BERKELEY	The Pacific Telephone & Telegraph Co.
1943	Pattillo Chas F Ella clk Bkly PO h	R. L. Polk & Co.
	Pattillo Ella P clk Roos Bros r	R. L. Polk & Co.
	Prudhomme Albt Mildred USA h	R. L. Polk & Co.
1928	e Forrest W meat ctr R	R.L. Polk and Co of California
	Embry Edw W Clara eng H	R.L. Polk and Co of California
	Emery Edw W Clara staty eng H	R.L. Polk and Co of California
1925	EMBRY E W R	R. L. Polk & Co. of California

2006 BERKELEY WAY

Year	Uses	Source
1962	Runnette Alice Land	Pacific Telephone
	Runnette Chas	Pacific Telephone

FINDINGS

Year	Uses	Source
1950	CHIN LIN R	The Pacific Telephone & Telegraph Co.

2007 BERKELEY WAY

Year	Uses	Source
1950	JONES VERA MISS R	The Pacific Telephone & Telegraph Co.
1945	JONES VERNON R BERKELEY	The Pacific Telephone & Telegraph Co.
1943	Jones Vernon Viola mach h	R. L. Polk & Co.
1933	OVERSEN EDMUND (ELIRA) CARP H BERKELEY	R. L. Polk & Co.
1928	Erskine Edith brBr Mutual Stores R	R.L. Polk and Co of California

2008 BERKELEY WAY

Year	Uses	Source
2020	AHMAD MOZAFFARI	EDR Digital Archive
	KWEI LIU	EDR Digital Archive
2017	MAMAK KHONSARI	Cole Information
	MAHSA MORTAZAVI	Cole Information
	BETTY CHANG	Cole Information
	PHILIP CHONG	Cole Information
	RAMDANE MENRAD	Cole Information
	JONATHAN HART	Cole Information
	YAN WANG	Cole Information
2014	MICHAEL TOULOUSE	Cole Information
	ARTHUR TILLEY	Cole Information
	BETTY CHANG	Cole Information
	PHILIP CHONG	Cole Information
	HENGAMEH SHAMS	Cole Information
2010	SHADES OF GRAY WEB DESIGN	Cole Information
	AHMAD MOZAFFARI	Cole Information
	DAVID CHANG	Cole Information
	MICHAEL TOULOUSE	Cole Information
	ROBIN FATCH	Cole Information
	RAMDANE MENRAD	Cole Information
	SUSHEELA CARROLL	Cole Information

FINDINGS

Year	Uses	Source
2006	MENAD Ramdane	Haines Company, Inc.
	MUNDONChandra	Haines Company, Inc.
2005	DMITRY GODKOV	Cole Information
	BETTY CHANG	Cole Information
	HEATHER ELLIOT	Cole Information
	MICHAEL DAVIS	Cole Information
	JIA CHEN	Cole Information
2000	1 GONZALEZ JOSE MARIA	Pacific Bell
	3 ELLIOT HEATHER H	Pacific Bell
	5 PHAYRE DINA	Pacific Bell
	9 MENRAD RAMDANE	Pacific Bell
	10 OPLE PHILIP J	Pacific Bell
	10 OSHITA MIKE	Pacific Bell
	DINA PHAYRE	Cole Information
	JOSE GONZALEZ	Cole Information
	HEATHER ELLIOT	Cole Information
	THOMAS KIM	Cole Information
	MIKE OSHITA	Cole Information
	MICHAEL BAKSH	Cole Information
	J OPLE	Cole Information
1996	1 CRUZ MANUEL TOMAS	PACIFIC BELL DIRECTORY
	5 PHAYRE DINA	PACIFIC BELL DIRECTORY
	6 BENGTSON JIM	PACIFIC BELL DIRECTORY
	9 MENRAD RAMDANE	PACIFIC BELL DIRECTORY
1995	GRAYBEAL, A	Cole Information
	MENRAD, RAMDANE	Cole Information
	MAHONEY, M J	Cole Information
	NAUDIN, MICHAEL	Cole Information
	HANNAN, KEVIN M	Cole Information
	WONG, MAY	Cole Information
	WALKER, JAMES	Cole Information
	BENGTSON, JIM	Cole Information

FINDINGS

Year	Uses	Source
1995	CUMMINGS, MICHAEL	Cole Information
	LAM, DAVID	Cole Information
1992	3 FOX GINGER	PACIFIC BELL DIRECTORY
	4 LAM DAVID	PACIFIC BELL DIRECTORY
	6 BENGSTON JIM	PACIFIC BELL DIRECTORY
	9 MENRAD RAMDANE	PACIFIC BELL DIRECTORY
	MENRAD, RAMDANE	Cole Information
	BENGSTON, JIM	Cole Information
	LAM, DAVID	Cole Information
1991	Bengston Jim	PACIFIC BELL WHITE PAGES
	Fox Ginger	PACIFIC BELL WHITE PAGES
	Fox Gordon	PACIFIC BELL WHITE PAGES
	Golden Gregory	PACIFIC BELL WHITE PAGES
	Liu Victor	PACIFIC BELL WHITE PAGES
	Menrad Ramdane	PACIFIC BELL WHITE PAGES
	Mens Center For Counseling	PACIFIC BELL WHITE PAGES
1986	3 Fox Ginger	PACIFIC BELL WHITE PAGES
	7 Karimabadi Ghassem	PACIFIC BELL WHITE PAGES
	9 Bemnet Aklilu	PACIFIC BELL WHITE PAGES
	Bemnet Aklilu	PACIFIC BELL WHITE PAGES
	Fox Ginger	PACIFIC BELL WHITE PAGES
	Lindquist Richard	PACIFIC BELL WHITE PAGES
	Lndquist Robt H & June Knsngtn	PACIFIC BELL WHITE PAGES
1980	Bemnet Aklilu	Pacific Telephone
	Bonovitz A	Pacific Telephone
	Brusky David	Pacific Telephone
	Fox Ginger	Pacific Telephone
	Neill David	Pacific Telephone
	Woods F N	Pacific Telephone
1970	CRISPIN NEAL BERKELEY	Pacific Telephone Directory
	FOX GINGER BERKELEY	Pacific Telephone Directory
	JAFFE MATTHEW S BERKELEY	Pacific Telephone Directory

FINDINGS

Year	Uses	Source
1970	LEVY MAX BERKELEY	Pacific Telephone Directory
	MCCLURE SUZANNE BERKELEY	Pacific Telephone Directory
	SCHMIDT NATHALIE BERKELEY	Pacific Telephone Directory
	UDINSKY JERALD H BERKELEY	Pacific Telephone Directory
	WATTS CHAS R BERKELEY	Pacific Telephone Directory
1962	Fox Ginger	Pacific Telephone
	Hagens S	Pacific Telephone
	Jacobson Erik A	Pacific Telephone
	James Patricia	Pacific Telephone
	Nealson Willis S	Pacific Telephone
	Pedersen Ruth F	Pacific Telephone
	Schmidt Nathalie	Pacific Telephone
	Weier Elizabeth	Pacific Telephone
	White Carol A	Pacific Telephone
1955	BENNING GEO L BERKELEY	The Pacific Telephone & Telegraph Co.
	BIBEE HENRIETTA R BERKELEY	The Pacific Telephone & Telegraph Co.
	CHASTAIN CHARLIE BERKELEY	The Pacific Telephone & Telegraph Co.
	FOX GINGER BERKELEY	The Pacific Telephone & Telegraph Co.
	JACOBSON ERIK A R BERKELEY	The Pacific Telephone & Telegraph Co.
	KELLY R M BERKELEY	The Pacific Telephone & Telegraph Co.
	NEALSON WILLIS S BERKELEY	The Pacific Telephone & Telegraph Co.
	RASMUSSEN EARL BERKELEY	The Pacific Telephone & Telegraph Co.
	RICHARDSON ROY H BERKELEY	The Pacific Telephone & Telegraph Co.
	WOODS F N R BERKELEY	The Pacific Telephone & Telegraph Co.
1950	BIBEE HEURRIETTA R BERKELEY AS HIBERRY 3T 100	The Pacific Telephone & Telegraph Co.
	BULLWISKEL EDW P R	The Pacific Telephone & Telegraph Co.

2009 BERKELEY WAY

Year	Uses	Source
2020	LINDA POWELL	EDR Digital Archive
2017	LINDA POWELL	Cole Information
2014	LINDA POWELL	Cole Information
2010	LINDA POWELL	Cole Information

FINDINGS

Year	Uses	Source
2006	POWELLUnda	Haines Company, Inc.
2005	LINDA POWELL	Cole Information
2000	LINDA POWELL	Cole Information
1986	Lance P S	PACIFIC BELL WHITE PAGES
	Lance P S	PACIFIC BELL WHITE PAGES
1945	HEMPEL WM R BERKELEY	The Pacific Telephone & Telegraph Co.
1943	Gage Lyman J jr shipydw kr h	R. L. Polk & Co.
	Hempel Wm H Winifred h	R. L. Polk & Co.
1928	Mc Oliver Anna H	R.L. Polk and Co of California

2010 BERKELEY WAY

Year	Uses	Source
1945	PONS CLEMENTS R BERKELEY	The Pacific Telephone & Telegraph Co.
1943	Pons Clements shipydw kr h	R. L. Polk & Co.
	Pons Ruby E drftsmn r	R. L. Polk & Co.
1933	FORD GEO E PNTR R BERKELEY	R. L. Polk & Co.
	TOWER ELLIS L PNTR H BERKELEY	R. L. Polk & Co.

2011 BERKELEY WAY

Year	Uses	Source
1962	Mc Reynolds Patricia	Pacific Telephone
1955	MONCADA SOLY V MRS BERKELEY	The Pacific Telephone & Telegraph Co.
1950	LEE ERNEST R	The Pacific Telephone & Telegraph Co.
	LIN JOE D R	The Pacific Telephone & Telegraph Co.
1943	TOM Kiong Y Mary restr h	R. L. Polk & Co.
	TOM Hong Alyce w aiter h	R. L. Polk & Co.
	TOM N G Mrs gro r	R. L. Polk & Co.
1938	TOWNSEND R A MRS R	Pacific Telephone
1933	HARRISON JENNIE (WID JOHN) R BERKELEY	R. L. Polk & Co.
	TOWNSEND ROSINA (WID CLARENCE) H BERKELEY	R. L. Polk & Co.
1920	TSUCHIDA JAMES R	R. L. Polk & Co. of California

FINDINGS

2012 BERKELEY WAY

Year	Uses	Source
1943	Chin Eug Hilda clk h	R. L. Polk & Co.
	Pittsenbarger Thos Mary shipydw kr h	R. L. Polk & Co.
1938	HARANO KIYO R	Pacific Telephone
1933	MIYASAKI T H BERKELEY	R. L. Polk & Co.
1928	Nels E Edith carp H	R.L. Polk and Co of California

2014 BERKELEY WAY

Year	Uses	Source
1955	WILKINS ANNIE R MRS R BERKELEY	The Pacific Telephone & Telegraph Co.
1950	WILLCINS G H REV R	The Pacific Telephone & Telegraph Co.
1943	Robertson Arth W restr r	R. L. Polk & Co.
	Wilkins Geo H Annie h	R. L. Polk & Co.
1933	FEINSTEIN LELA MRS LADIES CLO BERKELEY	R. L. Polk & Co.
	FEINSTEIN SAML (LENA) H BERKELEY	R. L. Polk & Co.
1928	av Jas M Ethel R tchr H	R.L. Polk and Co of California
	Bridge Wm K Amy farmer H	R.L. Polk and Co of California
1925	CLARK L S R	R. L. Polk & Co. of California
1920	CLARK L S R	R. L. Polk & Co. of California

2016 BERKELEY WAY

Year	Uses	Source
1955	SHIPLEY WM F BERKELEY	The Pacific Telephone & Telegraph Co.
1950	SIMMONS GEO R	The Pacific Telephone & Telegraph Co.
1945	LA MONICA A A R BERKELEY	The Pacific Telephone & Telegraph Co.
1943	Bott Lena P fctyw kr r	R. L. Polk & Co.
	Tillson Olive h	R. L. Polk & Co.
1938	TILLSON OLIVE MISS R	Pacific Telephone
1933	TILLSON OLIVE H BERKELEY	R. L. Polk & Co.
1925	SHEFFER WILL G R	R. L. Polk & Co. of California

2017 BERKELEY WAY

Year	Uses	Source
2020	YVONNE CHATELIN	EDR Digital Archive

FINDINGS

Year	Uses	Source
2017	BERKELEY WAY PROPERTIES	Cole Information
	LU YUXAIO	Cole Information
	YACHIN YOU	Cole Information
	POLLAPAK ANANTAKUNUPAKOR	Cole Information
2014	BERKELEY WAY PROPERTIES	Cole Information
	AMY EDMONDS	Cole Information
	DIANE DEGEORGE	Cole Information
	AMANDA VALERIE	Cole Information
	JASON PRADITBATUGA	Cole Information
	LU YUXAIO	Cole Information
	YACHIN YOU	Cole Information
2010	BERKELEY WAY PROPERTIES	Cole Information
	JULIA SELEZNVA	Cole Information
	MARIE HEROLD	Cole Information
	BENJAMIN LIPSHITZ	Cole Information
	ANN JORDAN	Cole Information
	SURAKSHYA DHAKAL	Cole Information
	KJELL LIEN	Cole Information
	ANTHONY POLITO	Cole Information
2006	APARTMENTS	Haines Company, Inc.
	AUNGMaung	Haines Company, Inc.
	BERKLYWAY	Haines Company, Inc.
	PROPERTIES	Haines Company, Inc.
	GOH Gemaine	Haines Company, Inc.
	JORDAN Ann C	Haines Company, Inc.
	KIN Sukun	Haines Company, Inc.
	OWENToj A	Haines Company, Inc.
	PAt Angola	Haines Company, Inc.
	XU Ellen	Haines Company, Inc.
2005	AZUCENA RODRIGUEZ	Cole Information
	MARIE HEROLD	Cole Information
	O ODUSANYA	Cole Information

FINDINGS

Year	Uses	Source
2005	GERMAINE GOH	Cole Information
	ANDREW JESSOP	Cole Information
	ANN JORDAN	Cole Information
	ELLEN XU	Cole Information
	DEREK WANG	Cole Information
	HOWARD CHAN	Cole Information
	TAJ OWEN	Cole Information
	YVONNE TOM	Cole Information
	THOMAS WALKER	Cole Information
2000	BERKELEY WAY PROPERTIES	Pacific Bell
	3 JORDAN ANN C	Pacific Bell
	4 YEGNESWARAN VINOD	Pacific Bell
	10 PAGONIS KATRINA A	Pacific Bell
	11 SIMMONS ERNEST	Pacific Bell
	BERKELEY WAY PROPERTIES	Cole Information
	CINDY TRUONG	Cole Information
	VINOD YEGNESWARAN	Cole Information
	KATRINA PAGONIS	Cole Information
	ANN JORDAN	Cole Information
	ANNIKA TODD	Cole Information
	ERNEST SIMMONS	Cole Information
	JESHUA JENKINS	Cole Information
1996	BERKELEY WAY PROPERTIES	PACIFIC BELL DIRECTORY
	3 JORDAN ANN C	PACIFIC BELL DIRECTORY
	4 MITROFF STEPHEN	PACIFIC BELL DIRECTORY
	8 HUANG SEAN	PACIFIC BELL DIRECTORY
1995	HALLIGAN, THOMAS	Cole Information
	JORDAN, ANN C	Cole Information
	CRISTALES, ALFRED O	Cole Information
	KAWAKAMI, ROLAND	Cole Information
	MUKHARJI, ASHISH	Cole Information
	ANTAO, VINCENT P	Cole Information

FINDINGS

Year	Uses	Source
1995	GIRILL, ROBERT	Cole Information
1992	3 JORDAN ANN C	PACIFIC BELL DIRECTORY
	5 MALSBERG N	PACIFIC BELL DIRECTORY
	7 FULLERTON DAVID	PACIFIC BELL DIRECTORY
	MALSBERG, N	Cole Information
	MUKHARJI, ASHISH	Cole Information
	HEROLD, M L	Cole Information
1991	Fullerton David	PACIFIC BELL WHITE PAGES
	Malsberg N	PACIFIC BELL WHITE PAGES
1986	2 Herold ML	PACIFIC BELL WHITE PAGES
	4 Blatchley E R	PACIFIC BELL WHITE PAGES
	5 Malsberg NH	PACIFIC BELL WHITE PAGES
	7 Fullerton David	PACIFIC BELL WHITE PAGES
	8 Tsang R	PACIFIC BELL WHITE PAGES
	9 Marme Susan & Mlchael	PACIFIC BELL WHITE PAGES
	Blatchley E R	PACIFIC BELL WHITE PAGES
	Herold M L	PACIFIC BELL WHITE PAGES
	Malsberg N	PACIFIC BELL WHITE PAGES
	Marme Susan & Michael	PACIFIC BELL WHITE PAGES
	Marmner Melinda	PACIFIC BELL WHITE PAGES
	Tsang R	PACIFIC BELL WHITE PAGES
	Tsang Siuyee	PACIFIC BELL WHITE PAGES
	Victora Randall	PACIFIC BELL WHITE PAGES
1980	Cairns Helen G	Pacific Telephone
	Chiao Gene L	Pacific Telephone
	Donnelly Jack	Pacific Telephone
	Levy Marc	Pacific Telephone
	Marme Michael	Pacific Telephone
	Tsang R	Pacific Telephone
	Waldman Barry	Pacific Telephone
1975	BEHRCNS ERIC K	Pacific Telephone
	BERTSCH HANS	Pacific Telephone

FINDINGS

Year	Uses	Source
1975	CAGE GEO	Pacific Telephone
	CHIAO GENE L	Pacific Telephone
	DANLLOVS JOHN A	Pacific Telephone
	GERSON GAIL	Pacific Telephone
	LOJO MOLLY	Pacific Telephone
	MALDONADO JESUS M	Pacific Telephone
	MARINE MICHAEL	Pacific Telephone
1970	CHIAO GENE L BERKELEY	Pacific Telephone Directory
	JHAVERI DILIP P BERKELEY	Pacific Telephone Directory
	MATSUMOTO BARTON BERKELEY	Pacific Telephone Directory
	MAYHEW SAML D BERKELEY	Pacific Telephone Directory
	NAGY DENNIS BERKELEY	Pacific Telephone Directory
	REID THOS S BERKELEY	Pacific Telephone Directory
	RUDOMINDO DUSIACKI ALICE BERKELEY	Pacific Telephone Directory
	SALAS ANTONIO BERKELEY	Pacific Telephone Directory
	TOM GILBERT BERKELEY	Pacific Telephone Directory
	TOM SAM BERKELEY	Pacific Telephone Directory
	WILLARD JOHN BERKELEY	Pacific Telephone Directory
	WUNDERLI RICHARD M BERKELEY	Pacific Telephone Directory
1962	Chien Lai	Pacific Telephone
	Osman Abdel H	Pacific Telephone
1955	CHIEN LAI BERKELEY	The Pacific Telephone & Telegraph Co.
	LEE MAVIS S MISS BERKELEY	The Pacific Telephone & Telegraph Co.
1950	TOMN WING CONG R	The Pacific Telephone & Telegraph Co.
1945	TOM WING KONG R BERKELEY	The Pacific Telephone & Telegraph Co.
1943	TOM Jas w elder r	R. L. Polk & Co.
	TOM W K Ng Shee restrw kr h	R. L. Polk & Co.
1928	r Frank T meat ctr R	R.L. Polk and Co of California
1925	HANN FRANK THOMAS R	R. L. Polk & Co. of California
1920	HANN FRANK THOMAS R	R. L. Polk & Co. of California

FINDINGS

2020 BERKELEY WAY

Year	Uses	Source
1955	DARE DICK BERKELEY	The Pacific Telephone & Telegraph Co.
1945	LOWE EDWARD R BERKELEY	The Pacific Telephone & Telegraph Co.
1943	Low e Edw h	R. L. Polk & Co.
1938	KUSHIDA FRANK S R	Pacific Telephone
1933	LOUIE KARL H (BERNICE) CLK H BERKELEY	R. L. Polk & Co.
1928	w ay Nellie J w id John H	R.L. Polk and Co of California
	w ay Thos A gauger R	R.L. Polk and Co of California

2021 BERKELEY WAY

Year	Uses	Source
1925	BEIK MILTON W R	R. L. Polk & Co. of California

2022 BERKELEY WAY

Year	Uses	Source
1955	HU SHAN-EN BERKELEY	The Pacific Telephone & Telegraph Co.
1950	HOWELL H D R	The Pacific Telephone & Telegraph Co.
1945	BULENCAMP W MRS R BERKELEY	The Pacific Telephone & Telegraph Co.
1943	Bulencamp Hila w id Wm h	R. L. Polk & Co.
	How ell David r	R. L. Polk & Co.
	STEIN Margt Mrs r	R. L. Polk & Co.
1938	KUBOTA MOICHI R	Pacific Telephone
1933	FORD HAZEL R BERKELEY	R. L. Polk & Co.
	FORD HELEN (WID HARRY) H BERKELEY	R. L. Polk & Co.
	FORD LEONARD H ARCHT	R. L. Polk & Co.
1928	w ay Harry C driver R	R.L. Polk and Co of California
	Rubart Jacob clk Bkly Cro Co R	R.L. Polk and Co of California
1925	STRIDER G B R	R. L. Polk & Co. of California

2026 BERKELEY WAY

Year	Uses	Source
1955	TANAKA M S BERKELEY	The Pacific Telephone & Telegraph Co.
1950	TANAKA M S R	The Pacific Telephone & Telegraph Co.
1945	CRANE DON A R BERKELEY	The Pacific Telephone & Telegraph Co.

FINDINGS

Year	Uses	Source
1943	Crane Charlotte L r	R. L. Polk & Co.
	Crane Donald A Rosalind pntr h	R. L. Polk & Co.
	Crane Donald J USN r	R. L. Polk & Co.
1938	CRANE DON A R	Pacific Telephone
1933	LETTS MORTIMER F (ANNA) WTCHMN H BERKELEY	R. L. Polk & Co.
1920	STREIGHTIF J E R	R. L. Polk & Co. of California

2028 BERKELEY WAY

Year	Uses	Source
1933	RUTHERTON JULIA H R BERKELEY	R. L. Polk & Co.
	RUTHERTON THOS G (NORA) H BERKELEY	R. L. Polk & Co.
	RUTHERTON THOS P SHINGLER H BERKELEY	R. L. Polk & Co.
1928	Brotherton Julia R	R.L. Polk and Co of California
	Bank Thos G Nora H	R.L. Polk and Co of California
	Bank Thos P lab R	R.L. Polk and Co of California
	Ellen C lndyw kr R	R.L. Polk and Co of California

2029 BERKELEY WAY

Year	Uses	Source
2014	OCCUPANT UNKNOWN	Cole Information
2010	OCCUPANT UNKNOWN	Cole Information
2006	No Current Listing	Haines Company, Inc.
2005	OCCUPANT UNKNOWN	Cole Information
1980	Leatham Larry	Pacific Telephone
1970	BERKELEY CITY OF	Pacific Telephone Directory
	FIRE DEPARTMENT	Pacific Telephone Directory
1962	Ayres David S	Pacific Telephone
	Chaffee Roger B	Pacific Telephone
	Horw itz Leonard	Pacific Telephone
	Hough Laura	Pacific Telephone
	Hough Wm	Pacific Telephone
1955	BLOOMFIELD ALLEN BERKELEY	The Pacific Telephone & Telegraph Co.
	BOYLE JANE MRS BERKELEY	The Pacific Telephone & Telegraph Co.

FINDINGS

Year	Uses	Source
1955	CLARK GERALDINE BERKELEY	The Pacific Telephone & Telegraph Co.
	MORRISON JEAN BERKELEY	The Pacific Telephone & Telegraph Co.
1950	CAMERZELL REYNOLD E R	The Pacific Telephone & Telegraph Co.
	FRIEBERG BERIT M R	The Pacific Telephone & Telegraph Co.
	GOLDBERG MORRIS R	The Pacific Telephone & Telegraph Co.
	JAMISON STEVEN L R	The Pacific Telephone & Telegraph Co.
1945	JENSEN MARY MRS R BERKELEY	The Pacific Telephone & Telegraph Co.
1943	Allen D D seamn r	R. L. Polk & Co.
	Bakken B E mech r	R. L. Polk & Co.
	Bashara Sadhe H Mrs mach opr h	R. L. Polk & Co.
	Hadad Martha Mrs r	R. L. Polk & Co.
	Jensen Mary A Mrs h	R. L. Polk & Co.
	Lambert Jessie r	R. L. Polk & Co.
1938	BEERS FRANCES MRS R	Pacific Telephone
	JENSEN MARY MRS R	Pacific Telephone
1933	CLARK JENNIE MRS R BERKELEY	R. L. Polk & Co.
	GANS GRAHAM (EDNA) H BERKELEY	R. L. Polk & Co.
	JENSEN MARY MRS H BERKELEY	R. L. Polk & Co.
	JOHNSON CHRISTINA MRS R BERKELEY	R. L. Polk & Co.
	SCHNEIDER AGNES MRS H BERKELEY	R. L. Polk & Co.
	TRONHEIM HULDA MRS SMSTRS R BERKELEY	R. L. Polk & Co.
1928	r Olaf W Bdnr R	R.L. Polk and Co of California
	Grove Mary Mrs w aiter R	R.L. Polk and Co of California
	butors Gene stdt R	R.L. Polk and Co of California
	Harvard Mary w id Louis H	R.L. Polk and Co of California
	r Oscar carp R	R.L. Polk and Co of California
	av Thee lab R	R.L. Polk and Co of California
	Schneider Agnes Mrs H	R.L. Polk and Co of California
	Tronheim Hilda Mrs R	R.L. Polk and Co of California
1925	JENSEN MRS MARY R	R. L. Polk & Co. of California
1920	CHRISTIE ARTHUR W R	R. L. Polk & Co. of California

FINDINGS

2030 BERKELEY WAY

Year	Uses	Source
1950	TINKER BILLIE R	The Pacific Telephone & Telegraph Co.
1945	FAWCETT DAVID E MRS R BERKELEY	The Pacific Telephone & Telegraph Co.
1943	Murdock Claude Edith w elder h	R. L. Polk & Co.
1933	GALBRAITH LYDIA L MRS R BERKELEY	R. L. Polk & Co.

2031 BERKELEY WAY

Year	Uses	Source
1962	Bakken B E	Pacific Telephone
1943	Grebe Arth H Mildred w elder r	R. L. Polk & Co.
	Grebe Ralph E w elder r	R. L. Polk & Co.
	Grebe Voilet E w id Arth E h	R. L. Polk & Co.
	Horton Geo W r	R. L. Polk & Co.
	Horton Nancy F w id L L r	R. L. Polk & Co.
1933	MITSUYASU E RESTRWKR H BERKELEY	R. L. Polk & Co.

2032 BERKELEY WAY

Year	Uses	Source
1950	ESTY H S JR R	The Pacific Telephone & Telegraph Co.
1945	MURDOCK C F MRS R BERKELEY	The Pacific Telephone & Telegraph Co.
1943	Deane Donald M Georganna shipydw kr h	R. L. Polk & Co.
1928	ENRIGHT Geo P Stella carp H	R.L. Polk and Co of California
	ENRIGHT Leo stdt R	R.L. Polk and Co of California

2033 BERKELEY WAY

Year	Uses	Source
1943	Orbiz Jess M shipydw kr r	R. L. Polk & Co.
	Orbiz Maria w id Adolf Indyw kr h	R. L. Polk & Co.
1933	MATSUKUMA SHIRIYO H BERKELEY	R. L. Polk & Co.

2034 BERKELEY WAY

Year	Uses	Source
1928	Caentiitle Inc Paul Siandfort pres W I Hatch R	R.L. Polk and Co of California
1925	BAY CITY AUTO REP SHOP	R. L. Polk & Co. of California

FINDINGS

2035 BERKELEY WAY

Year	Uses	Source
1962	Bessire Jack D	Pacific Telephone
	Feeney E E	Pacific Telephone
	Klinghult Lenmart	Pacific Telephone
	Klinghult Ullabrita	Pacific Telephone
1955	ANDERSON HENRY P BERKELEY	The Pacific Telephone & Telegraph Co.
	AREY ADELE BERKELEY	The Pacific Telephone & Telegraph Co.
	HOPKINS DONN E BERKELEY	The Pacific Telephone & Telegraph Co.
	SHIRLEY EARL C BERKELEY	The Pacific Telephone & Telegraph Co.
1950	ESGUERRA PATRICIA C R	The Pacific Telephone & Telegraph Co.
	HARLAMOFF EUGENE R	The Pacific Telephone & Telegraph Co.
	LANCASTER J A R	The Pacific Telephone & Telegraph Co.
	LEACS F HOWARD R	The Pacific Telephone & Telegraph Co.
1943	Husted Cleo Mrs clk h	R. L. Polk & Co.
	LEE Corlis Eunice w elder h	R. L. Polk & Co.
	Rodman C H Rosa carp h	R. L. Polk & Co.
	Rodman Doris clk r	R. L. Polk & Co.
1933	NAGATOSKI T GDNR H BERKELEY	R. L. Polk & Co.

2036 BERKELEY WAY

Year	Uses	Source
1938	BERKELEY WAY GARAGE	Pacific Telephone
	MELCER ALFRED BERKELEY WAY GARAGE	Pacific Telephone
1933	MELCER ALFD (MABEL O) AUTO MECH BERKELEY	R. L. Polk & Co.
1925	BERKELEY AUTO ELECTRIC SERVICE CO	R. L. Polk & Co. of California

2037 BERKELEY WAY

Year	Uses	Source
1955	KOMPANETZ THEO BERKELEY	The Pacific Telephone & Telegraph Co.
1950	SANCHEZ ESTANISLAO R	The Pacific Telephone & Telegraph Co.
1943	Esguerra Peter Lorencie lab h	R. L. Polk & Co.
	Palma Ralph Margt shipydw kr r	R. L. Polk & Co.

FINDINGS

Year	Uses	Source
1938	MITSUYASU M R	Pacific Telephone
1925	NAGATOSHI T R	R. L. Polk & Co. of California
1920	NAGATOSHI T R	R. L. Polk & Co. of California

2039 BERKELEY WAY

Year	Uses	Source
1955	LEE Y EDDIE R BERKELEY	The Pacific Telephone & Telegraph Co.
1950	LEE Y EDDIE R	The Pacific Telephone & Telegraph Co.
1945	FERNANDEZ S M R BERKELEY	The Pacific Telephone & Telegraph Co.
1933	ESQUERRA PEDRO WAITER R BERKELEY	R. L. Polk & Co.
	ESTRELLA MANUEL F COOK H BERKELEY	R. L. Polk & Co.
	GUGIMANO JUAN LAB R BERKELEY	R. L. Polk & Co.
	PEREZ TOMASIO LAB R BERKELEY	R. L. Polk & Co.
1925	HARANO MRS T R	R. L. Polk & Co. of California
1920	HARANO MRS T R	R. L. Polk & Co. of California

2050 BERKELEY WAY

Year	Uses	Source
2020	BONCHON	EDR Digital Archive

2053 BERKELEY WAY

Year	Uses	Source
2014	OCCUPANT UNKNOWN	Cole Information
2010	OCCUPANT UNKNOWN	Cole Information
2006	No Current Listing	Haines Company, Inc.
2005	OCCUPANT UNKNOWN	Cole Information
2000	5 LEMOS MONICA	Pacific Bell
	JANICE DEAN	Cole Information
1996	2 WOODWARD LAURA	PACIFIC BELL DIRECTORY
1992	EHLING ROBERT D	PACIFIC BELL DIRECTORY
	2 RIVAS ALBERT	PACIFIC BELL DIRECTORY
	EHLING, ROBERT D	Cole Information
1991	Rivas Albert	PACIFIC BELL WHITE PAGES
1986	Mlao Pu	PACIFIC BELL WHITE PAGES

FINDINGS

Year	Uses	Source
1986	5 Barrett Jos	PACIFIC BELL WHITE PAGES
	Barrett Jos	PACIFIC BELL WHITE PAGES
	Carrillo Raul David	PACIFIC BELL WHITE PAGES
	Carrillo Sister Flora	PACIFIC BELL WHITE PAGES
	Carrillo Fulk A	PACIFIC BELL WHITE PAGES
	Miao Pu	PACIFIC BELL WHITE PAGES
1980	Barrett Jos	Pacific Telephone
	Trudeau Paul	Pacific Telephone
1975	JUSTICE DAVID	Pacific Telephone
1970	DELL DAVID N BERKELEY	Pacific Telephone Directory
	GROSS JAS BERKELEY	Pacific Telephone Directory
	WHITE STEPHEN L BERKELEY	Pacific Telephone Directory
1962	Rapp Louis r	Pacific Telephone
1955	RAPP LOUIS R BERKELEY	The Pacific Telephone & Telegraph Co.
1950	RAPP LOUIS R	The Pacific Telephone & Telegraph Co.
1945	STOCKTON L M R BERKELEY	The Pacific Telephone & Telegraph Co.
1943	Rapp Louis carp r	R. L. Polk & Co.
	Stockton Leila M w id Robt N h	R. L. Polk & Co.
1938	STOCKTON L M R	Pacific Telephone
1933	ROBERTS ARTH RESTRWKR R BERKELEY	R. L. Polk & Co.
	ROBERTSON EDW M RESTRWKR R BERKELEY	R. L. Polk & Co.
	STOCKTON LELIA M (WID R N) H BERKELEY	R. L. Polk & Co.
	WALKER LAURA MRS MAID R BERKELEY	R. L. Polk & Co.
1928	clid Adele w id Eug A H	R.L. Polk and Co of California
	Mabler Lucy Mrs nurse R	R.L. Polk and Co of California
	h Leila M w id Robt N solr H	R.L. Polk and Co of California
1925	SMITH MRS IDA R	R. L. Polk & Co. of California
1920	WIDERSTEDT MISS ELLEN R	R. L. Polk & Co. of California

2055 BERKELEY WAY

Year	Uses	Source
2020	VALDEN KAMPH	EDR Digital Archive

FINDINGS

Year	Uses	Source
2014	OCCUPANT UNKNOWN	Cole Information
2010	JASON MURRAY	Cole Information
2006	MURRAY Jason	Haines Company, Inc.
1995	LENHART, MARK	Cole Information
1992	2 PAINTER JEANNE	PACIFIC BELL DIRECTORY
	4 ROSLING TINA	PACIFIC BELL DIRECTORY
	5 BARRETT JOSEPH	PACIFIC BELL DIRECTORY
	BARRETT, JOSEPH	Cole Information
1991	Ridge Chris	PACIFIC BELL WHITE PAGES
1986	Polomchak Ronald J	PACIFIC BELL WHITE PAGES
	2 Amick Carl	PACIFIC BELL WHITE PAGES
	5 Polomchak Ronald J	PACIFIC BELL WHITE PAGES
	Amick Carl	PACIFIC BELL WHITE PAGES
	Amick P	PACIFIC BELL WHITE PAGES
	Amico D	PACIFIC BELL WHITE PAGES
1980	Good Ron	Pacific Telephone
	Van Polen Jerry	Pacific Telephone
1970	MULLINGER PAUL BERKELEY	Pacific Telephone Directory
1962	Tom Jas	Pacific Telephone
1955	TOM JAS BERKELEY	The Pacific Telephone & Telegraph Co.
1950	SMITHLI RUBY R	The Pacific Telephone & Telegraph Co.
1945	SMITH RUBY R BERKELEY	The Pacific Telephone & Telegraph Co.
1943	Smith Ruby E w id E E h	R. L. Polk & Co.
1938	GALBRAITH LYDIA MRS R	Pacific Telephone
1925	STOCKTON MRS L M R	R. L. Polk & Co. of California

2057 BERKELEY WAY

Year	Uses	Source
2020	ROGER PAIZ	EDR Digital Archive
2017	ROGER PAIZ	Cole Information
2014	ROGER PAIZ	Cole Information
2010	ROGER PAIZ	Cole Information
2006	PAIZ Roger	Haines Company, Inc.

FINDINGS

Year	Uses	Source
2005	MASSIMO PARISI	Cole Information
	ROGER PAIZ	Cole Information
1995	PARDINI, BRIAN	Cole Information
	PARISI, MASSIMO	Cole Information
1992	3 PAIZ JULIO WALTER	PACIFIC BELL DIRECTORY
	7 PARISI MASSIMO	PACIFIC BELL DIRECTORY
	TEETER, ALEX	Cole Information
	PARISI, MASSIMO	Cole Information
1991	LI James	PACIFIC BELL WHITE PAGES
	Nelson Eric	PACIFIC BELL WHITE PAGES
	Palz Julio Walter	PACIFIC BELL WHITE PAGES
	Paiz Roger	PACIFIC BELL WHITE PAGES
	Paarlto Cruz	PACIFIC BELL WHITE PAGES
	Paaud ODR	PACIFIC BELL WHITE PAGES
	Skuratow icz Eric	PACIFIC BELL WHITE PAGES
	Skurdenis B	PACIFIC BELL WHITE PAGES
1986	1 Yip Singhw a	PACIFIC BELL WHITE PAGES
	3 Kolsky David J	PACIFIC BELL WHITE PAGES
	4 Zhang Yun Ming	PACIFIC BELL WHITE PAGES
	5 Mel Zequn	PACIFIC BELL WHITE PAGES
	7 Liu Liming	PACIFIC BELL WHITE PAGES
	8 Gong Wenxlani	PACIFIC BELL WHITE PAGES
	Gong Wenxiang	PACIFIC BELL WHITE PAGES
	Han Jun	PACIFIC BELL WHITE PAGES
	Ji Ronghui	PACIFIC BELL WHITE PAGES
	Kolsky David J	PACIFIC BELL WHITE PAGES
	Mei Zequn	PACIFIC BELL WHITE PAGES
	Yip Singhw a	PACIFIC BELL WHITE PAGES
	Yip Winson	PACIFIC BELL WHITE PAGES
	Zhang Yun Ming	PACIFIC BELL WHITE PAGES
1980	Kolsky David J	Pacific Telephone
	Tran Thanh Quoc	Pacific Telephone

FINDINGS

Year	Uses	Source
1980	Zandi Darab D	Pacific Telephone
1975	KOTRBA E	Pacific Telephone
1970	FROST JOHN BERKELEY	Pacific Telephone Directory
	LEE RICHARD BERKELEY	Pacific Telephone Directory
	RAMSEY WALTER BERKELEY	Pacific Telephone Directory
	STRINGFIELD R F BERKELEY	Pacific Telephone Directory
1962	Holappa Gertrude Mrs	Pacific Telephone
1945	GALLOWAY CHARLES R JR R BERKELEY	The Pacific Telephone & Telegraph Co.
1943	Terry Eug shipydw kr r	R. L. Polk & Co.
	Terry Joe Belle shipydw kr h	R. L. Polk & Co.
1933	MICHAEL JOS (LENA) SLSMN H BERKELEY	R. L. Polk & Co.
	SALSBURY GRANT SLSMN R BERKELEY	R. L. Polk & Co.
1925	KECK MRS LILLIAN R	R. L. Polk & Co. of California
1920	KECK MRS LILLIAN R	R. L. Polk & Co. of California

2059 BERKELEY WAY

Year	Uses	Source
2017	VYOMA SHAH	Cole Information
2014	A HOFFMAN	Cole Information
	DONALD PAN	Cole Information
2010	A HOFFMAN	Cole Information
	YOUNG QIN	Cole Information
	DONALD PAN	Cole Information
2006	MAUn	Haines Company, Inc.
2005	XING CHEN	Cole Information
	LIN MA	Cole Information
	ELAINE CHAN	Cole Information
2000	1 KANG JENNY S	Pacific Bell
	JENNY KANG	Cole Information
1970	VIRGIN SOLE II BERKELEY	Pacific Telephone Directory
1962	Johannsen Anne	Pacific Telephone
1955	STRONG PAUL BERKELEY	The Pacific Telephone & Telegraph Co.
1950	ALDEN EDW R	The Pacific Telephone & Telegraph Co.

FINDINGS

Year	Uses	Source
1945	EMERSON LOLA I R BERKELEY	The Pacific Telephone & Telegraph Co.
1943	Cecil Betty J clk r	R. L. Polk & Co.
1933	WAYLAND JOHN (JENNIE) MARINER H BERKELEY	R. L. Polk & Co.

2108 BERKELEY WAY

Year	Uses	Source
2006	BERKLYVACUUM	Haines Company, Inc.
	CENTER	Haines Company, Inc.
2000	BERKELEY VACUUM CENTER	Pacific Bell
1996	BERKELEY VACUUM CENTER	PACIFIC BELL DIRECTORY
1992	BERKELEY VACUUM CENTER	PACIFIC BELL DIRECTORY
1991	Berkeley Vacuum Center	PACIFIC BELL WHITE PAGES
1986	PERMAWIN i PORTS	PACIFIC BELL WHITE PAGES
1970	JAPANESE AMERICAN HEALTH PROGRAM OF THE	Pacific Telephone Directory
1933	VAN BERKEM JOHN (CATH) RESTR BERKELEY	R. L. Polk & Co.

2112 BERKELEY WAY

Year	Uses	Source
2006	BLOWSALON	Haines Company, Inc.
1996	BERKELEY SEWING MACHINE CO	PACIFIC BELL DIRECTORY
1992	RICHMOND FIREFIGHTERS SHOW OFFICE	PACIFIC BELL DIRECTORY
1986	Berkeley Scientific Translation Service	PACIFIC BELL WHITE PAGES
	SCI TECH PUBLISHING SERVICE INC	PACIFIC BELL WHITE PAGES
	SCI TECH PUBLISHING	PACIFIC BELL WHITE PAGES
	S CI Tech Publishing	PACIFIC BELL WHITE PAGES
	S CM Corp Durkee Foods S CM Corporation	PACIFIC BELL WHITE PAGES
1980	Eckankar Path Of Total Aw areness	Pacific Telephone
1975	BAY AREA BLACK NURSES ASSN	Pacific Telephone
1962	Launderay & Art Galleray on Berkeley Wy	Pacific Telephone
1955	LAUNDERAY & ART GALLERAY ON BERKELEY WY BERKELEY	The Pacific Telephone & Telegraph Co.
1950	LAUNDERAY ON BERLKELEY WAY	The Pacific Telephone & Telegraph Co.

FINDINGS

Year	Uses	Source
1945	MILLER HARVEY R BERKELEY	The Pacific Telephone & Telegraph Co.
1938	MICRO CHEMICAL SPECIALTIES CO	Pacific Telephone
1933	STODDARD GEO (SUSAN) PLMBR BERKELEY	R. L. Polk & Co.
1928	h Geo Susan p lmb R	R.L. Polk and Co of California
1925	LIONS CLUB OF BERKELEY	R. L. Polk & Co. of California
	STODDARD GEO PLMBG	R. L. Polk & Co. of California
1920	STODDARD GEO PLMBG	R. L. Polk & Co. of California

2113 BERKELEY WAY

Year	Uses	Source
1925	KOGA K R	R. L. Polk & Co. of California
1920	YOSHIDA R R	R. L. Polk & Co. of California

2114 BERKELEY WAY

Year	Uses	Source
2006	DOMINO Developer	Haines Company, Inc.
1991	i Bravo Technologies Inc	PACIFIC BELL WHITE PAGES
	i Bravo ii Albert	PACIFIC BELL WHITE PAGES
1986	HE ARTS ON G CHURCH	PACIFIC BELL WHITE PAGES

2115 BERKELEY WAY

Year	Uses	Source
1928	Manuel Clara lab H	R.L. Polk and Co of California
1925	HARANO Y R	R. L. Polk & Co. of California
1920	HARANO Y R	R. L. Polk & Co. of California

2116 BERKELEY WAY

Year	Uses	Source
2006	BERKLY SCNTFC	Haines Company, Inc.
	TRNSLTN SV INC	Haines Company, Inc.
	DISTRIBUTED	Haines Company, Inc.
	LEARNING	Haines Company, Inc.
	WORKSHOP	Haines Company, Inc.
2000	IT QUICK DOT COM	Pacific Bell

FINDINGS

Year	Uses	Source
1996	SCA ENVIRONMENTAL INC	PACIFIC BELL DIRECTORY
1992	GALSON TECHNICAL SERVICES INC	PACIFIC BELL DIRECTORY
1991	Galson Technical Services Inc	PACIFIC BELL WHITE PAGES
1986	INFORMATION ON DEMAND	PACIFIC BELL WHITE PAGES
	Information On Demand	PACIFIC BELL WHITE PAGES

2117 BERKELEY WAY

Year	Uses	Source
1925	URABE Y R	R. L. Polk & Co. of California
1920	URABE Y R	R. L. Polk & Co. of California

2119 BERKELEY WAY

Year	Uses	Source
1925	HARONO MRS T R	R. L. Polk & Co. of California
	NAKA MRS S R	R. L. Polk & Co. of California
1920	HARONO MRS T R	R. L. Polk & Co. of California
	NAKA MRS S R	R. L. Polk & Co. of California

2120 BERKELEY WAY

Year	Uses	Source
2006	CITYAYELLOW	Haines Company, Inc.
	UC PRess INFO	Haines Company, Inc.
1991	University Press	PACIFIC BELL WHITE PAGES
	Informattion	PACIFIC BELL WHITE PAGES
	Order Dept	PACIFIC BELL WHITE PAGES
	Director University Press	PACIFIC BELL WHITE PAGES
1986	Press U C	PACIFIC BELL WHITE PAGES
	Information	PACIFIC BELL WHITE PAGES
	Orders Sales Dept	PACIFIC BELL WHITE PAGES
	Main Office	PACIFIC BELL WHITE PAGES
	Psychology Clinic	PACIFIC BELL WHITE PAGES
	Student Services	PACIFIC BELL WHITE PAGES
	Public Ceremonies	PACIFIC BELL WHITE PAGES
	Rape Prevention Education Program	PACIFIC BELL WHITE PAGES

FINDINGS

Year	Uses	Source
1986	Relations With Schools	PACIFIC BELL WHITE PAGES
	University Press	PACIFIC BELL WHITE PAGES
	Order Desk	PACIFIC BELL WHITE PAGES
	Director University Press	PACIFIC BELL WHITE PAGES
	Senior Vice President Administration	PACIFIC BELL WHITE PAGES
1975	JAPANESE AMERICAN HEALTH PROGRAM OF THE UNIVERSITY OF CALIFORNIA	Pacific Telephone
1970	AERO MAYFLOWER TRANSIT CO AGCY	Pacific Telephone Directory
	MAYFLOWER TRANSIT CO AGCY	Pacific Telephone Directory
	U C EXPRESS & STORAGE CO	Pacific Telephone Directory
1962	Berkeley Office	Pacific Telephone
	Berkeley Office	Pacific Telephone
	Berkeley Office	Pacific Telephone
1955	AERO MAYFLOWER TRANSIT CO	The Pacific Telephone & Telegraph Co.
	MAYFLOWER WAREHOUSES	The Pacific Telephone & Telegraph Co.
	U C EXPRESS & STORAGE CO	The Pacific Telephone & Telegraph Co.
1950	MAYFLOWER WAREHOUSES	The Pacific Telephone & Telegraph Co.
	U C EXPRESS & STORAGE CO	The Pacific Telephone & Telegraph Co.
	AERO MAYFLOWER TRANSIT CO	The Pacific Telephone & Telegraph Co.
1945	AERO MAYFLOWER TRANSIT CO	The Pacific Telephone & Telegraph Co.
	MAYFLOWER WAREHOUSES	The Pacific Telephone & Telegraph Co.
	U C EXPRESS & STORAGE CO	The Pacific Telephone & Telegraph Co.
1943	U C EXPRESS & STORAGE CO E B Haunschild Pres C H Samuels Sec and Mgr Packing Shipping and Storage of Household Goods	R. L. Polk & Co.
1938	U C EXPRESS & STORAGE CO	Pacific Telephone
1933	U C EXPRESS & STORAGE CO E B HAUNSCHILD PRES C H SAMUELS SEC-MGR	R. L. Polk & Co.
1928	r Louis B Tullle ins	R.L. Polk and Co of California
1925	BROWNE LOUIS B INS	R. L. Polk & Co. of California
	U C EXPRESS & STORAGE CO	R. L. Polk & Co. of California
	U C FIREPROOF STORAGE	R. L. Polk & Co. of California

FINDINGS

2121 BERKELEY WAY

Year	Uses	Source
1945	RICHMOND SHIPBUILDING CORP WAREHSE BERKELEY	The Pacific Telephone & Telegraph Co.
1938	MACNAIR JAMES L THE RODEHAVER GARAGE	Pacific Telephone
	RODEHAVER GARAGE THE	Pacific Telephone
1933	MACNAIR JOS L (AGNES) GARAGE BERKELEY	R. L. Polk & Co.
1928	Mac Nair Jas L Agnes garage	R.L. Polk and Co of California
1925	RODEHAVERS GARAGE	R. L. Polk & Co. of California
1920	RODEHAVERS GARAGE	R. L. Polk & Co. of California

1926A BERKELEY WAY

Year	Uses	Source
1945	CARSON ETHEL R BERKELEY	The Pacific Telephone & Telegraph Co.
1933	HUNT RHODA (WID CHAS) H BERKELEY	R. L. Polk & Co.

1943A BERKELEY WAY

Year	Uses	Source
1955	WILLIAMS JANICE W MRS BERKELEY	The Pacific Telephone & Telegraph Co.

2012 1/2 BERKELEY WAY

Year	Uses	Source
1945	CHIN EUGENE R BERKELEY	The Pacific Telephone & Telegraph Co.
1938	CHIN EUGENE R	Pacific Telephone
1933	TANAKA Y GDNR H BERKELEY	R. L. Polk & Co.
1920	STOCKTON FRANK R	R. L. Polk & Co. of California

BERKEWAY WAY

2039 BERKEWAY WAY

Year	Uses	Source
1933	SEREZO SEGONDO RESTRWKR R BERKELEY	R. L. Polk & Co.

FINDINGS

BONITA AVE

1907 BONITA AVE

Year	Uses	Source
2020	MARIA ALONSO	EDR Digital Archive
	PAOLA ALONSO	EDR Digital Archive
	ALFONSO ALONSO	EDR Digital Archive
2017	ALFONSO ALONSO	Cole Information
2014	B ALONSO	Cole Information
2010	ALFONSO ALONSO	Cole Information
2000	B ALONSO	Cole Information
1995	CHODAK, YOUREK	Cole Information
1992	CHODAK, YOUREK	Cole Information

1908 BONITA AVE

Year	Uses	Source
2020	VERONICA RANDALL	EDR Digital Archive
	LAUREN MAYERI	EDR Digital Archive
	LEON MAYERI	EDR Digital Archive
2017	LEON MAYERI	Cole Information
2014	LEON MAYERI	Cole Information
2010	LEON MAYERI	Cole Information
2006	MAYERI Leon	Haines Company, Inc.
2005	GOLDEN AGE ORIENTAL RUG IMPORT	Cole Information
	OCCUPANT UNKNOWN	Cole Information
2000	MAYERI LEON	Pacific Bell
	LEON MAYERI	Cole Information
1996	MAYERI LEON	PACIFIC BELL DIRECTORY
1995	MAYERI, LEON	Cole Information
1992	MAYERI LEON	PACIFIC BELL DIRECTORY
	MAYERI, LEON	Cole Information
1991	Mayeri Leon	PACIFIC BELL WHITE PAGES
1986	Ozarow ski Joseph A Rabbi	PACIFIC BELL WHITE PAGES
1975	BLANKENSHIP ROBT E	Pacific Telephone

FINDINGS

Year	Uses	Source
1975	HANSEN JORGEN	Pacific Telephone
1970	SHAYLER ROBT K BERKELEY	Pacific Telephone Directory
1945	BRINLEE O B R BERKELEY	The Pacific Telephone & Telegraph Co.
1943	Brinlee Aubry B shipydw kr r	R. L. Polk & Co.
	Brinlee O B Hettie stonectr h	R. L. Polk & Co.
	Brinlee Wilburn shipydw kr r	R. L. Polk & Co.
1938	MILTZ L H PLUMBING	Pacific Telephone
1933	MILTZ LOUIS H PLMBR BERKELEY	R. L. Polk & Co.

1910 BONITA AVE

Year	Uses	Source
2020	GOLDEN AGE MARKETING	EDR Digital Archive
	GOLDEN AGE ORIENTAL RUG CO	EDR Digital Archive
2017	GOLDEN AGE ORIENTAL RUG COMPANY	Cole Information
2014	GOLDEN AGE ORIENTAL RUG COMPANY	Cole Information
2006	GOLDENAGE	Haines Company, Inc.
	ORIENTAL RUG CO	Haines Company, Inc.
1991	Homeopathic Pharmacy	PACIFIC BELL WHITE PAGES
1986	GRATZ PIANO SHOP	PACIFIC BELL WHITE PAGES
	GRATZ PIAN O S HOP	PACIFIC BELL WHITE PAGES
	Grau L	PACIFIC BELL WHITE PAGES
1980	GRATZ PIANO SHOP	Pacific Telephone
1933	BONITA HALL BERKELEY	R. L. Polk & Co.

1912 BONITA AVE

Year	Uses	Source
2020	COBALT LLP	EDR Digital Archive
	GREGORY SOLTYS	EDR Digital Archive
2006	ELEPHANT	Haines Company, Inc.
	PHARMACY	Haines Company, Inc.
2000	VENTURES ADVISORS	Pacific Bell
	MERON ADAM G	Pacific Bell
	INCUBATOR INC	Pacific Bell
1996	HALESTORM	PACIFIC BELL DIRECTORY

FINDINGS

Year	Uses	Source
1992	CA PUB RESEARCH GRP	Cole Information
1991	California Public Interest Research Group Cal PIRG	PACIFIC BELL WHITE PAGES
	Cal PIRG California Public Interest Research Group	PACIFIC BELL WHITE PAGES
	Calrk Diane	PACIFIC BELL WHITE PAGES
	Pesticide Watch	PACIFIC BELL WHITE PAGES
1986	ORION GROUP INC THE	PACIFIC BELL WHITE PAGES
	Orion Group Inc The	PACIFIC BELL WHITE PAGES
1980	Berkeley Planning Associates	Pacific Telephone
1970	PARSONS BRINCKERHOFF TUDOR BECHTEL	Pacific Telephone Directory

1915 BONITA AVE

Year	Uses	Source
2017	HAMID HASHEMI	Cole Information
	MATTHEW ANDERSON	Cole Information
	ARIE KUIPERS	Cole Information
2014	ARIE KUIPERS	Cole Information
2010	MARLENE PACHECO	Cole Information
	FRANCINE KUIPERS	Cole Information
	MEGGIE REMPE	Cole Information
	AMRIT KANG	Cole Information
2006	o KUIPERS Jessica	Haines Company, Inc.
2005	JESSICA KUIPERS	Cole Information
	RICHARD BORRY	Cole Information
	SEAN COOK	Cole Information
2000	2 KUIPERS JESSICA	Pacific Bell
	3 SACA M K	Pacific Bell
	4 BORRY RICHARD W	Pacific Bell
	M SACA	Cole Information
	JESSICA KUIPERS	Cole Information
	RICHARD BORRY	Cole Information
1996	3 SACA M K	PACIFIC BELL DIRECTORY

FINDINGS

Year	Uses	Source
1995	SACA, M K	Cole Information
1992	1 DELAUTER D	PACIFIC BELL DIRECTORY
	3 SACA M K	PACIFIC BELL DIRECTORY
	4 TALHAMI MAHA	PACIFIC BELL DIRECTORY
	SACA, M K	Cole Information
1991	Saca MK	PACIFIC BELL WHITE PAGES
1986	1 Hansen N	PACIFIC BELL WHITE PAGES
	2 Groves David W	PACIFIC BELL WHITE PAGES
	3 Saca M K	PACIFIC BELL WHITE PAGES
	4 Telhami Victor	PACIFIC BELL WHITE PAGES
	Green Tom	PACIFIC BELL WHITE PAGES
	Green Tom & Deana	PACIFIC BELL WHITE PAGES
	Groves David W	PACIFIC BELL WHITE PAGES
	Saca M K	PACIFIC BELL WHITE PAGES
	Saca Ron & Kathy	PACIFIC BELL WHITE PAGES
	Sacchetti M H	PACIFIC BELL WHITE PAGES
	Telhami Victor	PACIFIC BELL WHITE PAGES
1980	Hall J	Pacific Telephone
	Holcomb Jerry	Pacific Telephone
	Kaplan Diane	Pacific Telephone
	Mitri Elias	Pacific Telephone
	Saca M K	Pacific Telephone
1975	BAKER M	Pacific Telephone
1970	BENNETT RON BERKELEY	Pacific Telephone Directory
	BOUWSMA PHILIP BERKELEY	Pacific Telephone Directory
	LEWIS BRIAN BERKELEY	Pacific Telephone Directory
	SACA M K BERKELEY	Pacific Telephone Directory
1962	Cahn David S	Pacific Telephone
	Heeder Maria	Pacific Telephone
	Youn Y K	Pacific Telephone
1955	DAUM C C BERKELEY	The Pacific Telephone & Telegraph Co.
	SMITH FLOYD K BERKELEY	The Pacific Telephone & Telegraph Co.

FINDINGS

Year	Uses	Source
1955	STONE WARD H BERKELEY	The Pacific Telephone & Telegraph Co.
	WILLIAMSON JANE A BERKELEY	The Pacific Telephone & Telegraph Co.
	WILLIAMSON THOS REV R BERKELEY	The Pacific Telephone & Telegraph Co.
1950	BUSHY JAY R	The Pacific Telephone & Telegraph Co.
	MACDONALD JAS S R	The Pacific Telephone & Telegraph Co.
	WILLIAMSON TILOS REV R	The Pacific Telephone & Telegraph Co.

1918 BONITA AVE

Year	Uses	Source
2017	TIMKEN JOHNSON LLP	Cole Information
	THE COUPLES CENTER	Cole Information
	RUBICON PROGRAMS INC	Cole Information
	SIMA SPACE	Cole Information
2014	RUBICON PROGRAMS INC	Cole Information
	NORTH CITIES	Cole Information
2010	RUBICON PROGRAMS	Cole Information
	ONE STOP	Cole Information
2006	DOUGLAS LEE	Haines Company, Inc.
	FRAZIERAIA	Haines Company, Inc.
2000	DIRECT NETWORK ACCESS DN AI	Pacific Bell
	FONTAYNE GROUP THE	Pacific Bell
	E COOPER TED	Pacific Bell
	FONTAYNE GROUP THE	Cole Information
	COOPER TED	Cole Information
	DIRECT NETWORK ACCESS DN AL	Cole Information
	D N A I	Cole Information
	DIRECT NETWORK ACCESS DNAI	Cole Information
	VENTURE ADVISERS	Cole Information
	T COOPER	Cole Information
1996	ABACUS CONCEPTS INC	PACIFIC BELL DIRECTORY
	EDITORIAL & TECHNICAL SERVICES	PACIFIC BELL DIRECTORY
	PANAMERICAN ENERGY SERVICES	PACIFIC BELL DIRECTORY
	G CALIFORNIA TRANSLATION CO	PACIFIC BELL DIRECTORY

FINDINGS

Year	Uses	Source
1995	PANAMERICAN ENERGY SVC	Cole Information
	ZHAN, KAIDI	Cole Information
1992	HAHNEMANN MEDICAL CLINIC PHARMACY	PACIFIC BELL DIRECTORY
	RICHARDSON CORNELIA MFCC	PACIFIC BELL DIRECTORY
	HAHNEMANN MEDICAL CLINIC	PACIFIC BELL DIRECTORY
	PARALLAX PRESS	Cole Information
	ART NEMO	Cole Information
	HERRICK NANCY PA	Cole Information
	HOMEOPATHIC PHARMCY	Cole Information
	FEATHERPEN FNCL SVS	Cole Information
	VUKSINICH, MATT	Cole Information
1991	Hahnemann Medical Clinic	PACIFIC BELL WHITE PAGES
	Hahnemann Medical Clinic Pharmacy	PACIFIC BELL WHITE PAGES
	Chipkin Peggy FN P	PACIFIC BELL WHITE PAGES
	Gray Bill MD	PACIFIC BELL WHITE PAGES
	From Santa Rosa Telephones Call	PACIFIC BELL WHITE PAGES
	Herrick Nancy PA	PACIFIC BELL WHITE PAGES
	Herrick R	PACIFIC BELL WHITE PAGES
	Herrick Robt	PACIFIC BELL WHITE PAGES
	Herrick Robt	PACIFIC BELL WHITE PAGES
	Herrick Robt	PACIFIC BELL WHITE PAGES
	Herrick S A	PACIFIC BELL WHITE PAGES
	Homeopathy Hahnemann Medical Clinic	PACIFIC BELL WHITE PAGES
	Ladakh Protect	PACIFIC BELL WHITE PAGES
	Menear Vicky MD	PACIFIC BELL WHITE PAGES
	Morrison Roger MD	PACIFIC BELL WHITE PAGES
	Parallax Press	PACIFIC BELL WHITE PAGES
	Vuksinich Matt MD	PACIFIC BELL WHITE PAGES
1986	FOUNDATION FOR THE ARTS OF PEACE	PACIFIC BELL WHITE PAGES
	HAHNEMANN MEDICAL CLINIC PHARMACY	PACIFIC BELL WHITE PAGES
	UNIVERSAL COMPUTER ENTERPRISES	PACIFIC BELL WHITE PAGES
	HAHNEMANN MEDICAL CLINIC THE	PACIFIC BELL WHITE PAGES

FINDINGS

Year	Uses	Source
1986	A P Media	PACIFIC BELL WHITE PAGES
	Arts Of Peace	PACIFIC BELL WHITE PAGES
	In Our Defense	PACIFIC BELL WHITE PAGES
	Universal Computer Enterprises	PACIFIC BELL WHITE PAGES
1970	HANSON ELWOOD A ARCHT BERKELEY	Pacific Telephone Directory
	JAGEMAN WILLIAM E ATTY BERKELEY	Pacific Telephone Directory
	MAHSHI JACK J BERKELEY	Pacific Telephone Directory
	MCGRAW CHARLES A JAGEMAN WILLIAM E ATTY BERKELEY	Pacific Telephone Directory
1962	MAUERHANS intr decrtrs	Pacific Telephone
	SARNES C H Mauerhans	Pacific Telephone
1955	MAUERHAN S INTR DECRTRS BERKELEY	The Pacific Telephone & Telegraph Co.
1950	MAOERHAN S INTR DECRTRS	The Pacific Telephone & Telegraph Co.
1943	Mauerhan Arth C Grace int dec	R. L. Polk & Co.
1938	MAUERHAN ARTHUR C INTERIOR DEC	Pacific Telephone
1928	Benita 11t	R.L. Polk and Co of California

1920 BONITA AVE

Year	Uses	Source
2017	WENDY BARBARIA	Cole Information
2014	BRIAN FENSKE	Cole Information
2006	FENSKE Br Ian	Haines Company, Inc.
2000	STROM ANNE CHRISTINE	Pacific Bell
	OCCUPANT UNKNOWN	Cole Information
1996	GLEISER M	PACIFIC BELL DIRECTORY
1995	GLEISER, MOLLY	Cole Information
1992	GLEISER M	PACIFIC BELL DIRECTORY
	GLEISER, MOLLY	Cole Information
1991	Gleiser M	PACIFIC BELL WHITE PAGES
1986	Gleiser M	PACIFIC BELL WHITE PAGES
	Gleiser M	PACIFIC BELL WHITE PAGES
1980	Gleiser M	Pacific Telephone
1970	PEPPER SUSAN BERKELEY	Pacific Telephone Directory
1955	SHIMAMOTO WM BERKELEY	The Pacific Telephone & Telegraph Co.

FINDINGS

Year	Uses	Source
1943	Bonella Harry mech h	R. L. Polk & Co.

1921 BONITA AVE

Year	Uses	Source
2020	HAMID HASHEMI	EDR Digital Archive
	SHAHID WADOOD	EDR Digital Archive
	ALLISON GIBBONS	EDR Digital Archive
	GANG ZHAO	EDR Digital Archive
2017	PAUL KING	Cole Information
	HAMID HASHEMI	Cole Information
	SHAHID WADOOD	Cole Information
	ALLISON GIBBONS	Cole Information
	KRISTIN ZELLHART	Cole Information
2014	PAUL KING	Cole Information
	NICHOLAS DOMINGUEZ	Cole Information
	DAVID RAPHAEL	Cole Information
	JUAN DILLARD	Cole Information
2010	DAVID KOLODNEY	Cole Information
	PAUL PEARCE	Cole Information
	MOHAMMED NZAMDOOST	Cole Information
2006	ALBRIGHT Karen	Haines Company, Inc.
	HOWELL Chriu	Haines Company, Inc.
2005	CHRIS HOWELL	Cole Information
2000	2 HOWELL CHRIS	Pacific Bell
	3 ROQUES DOMINIC	Pacific Bell
	4 PERSONABOOKS	Pacific Bell
	KOLODNEY PATRICIA SHELL	Cole Information
	PERSONABOOKS	Cole Information
	CHRIS HOWELL	Cole Information
	DOMINIC ROQUES	Cole Information
1996	2 HOWELL CHRIS	PACIFIC BELL DIRECTORY
	3 ROQUES DOMINIC	PACIFIC BELL DIRECTORY
	4 PERSONABOOKS	PACIFIC BELL DIRECTORY

FINDINGS

Year	Uses	Source
1995	HOWELL, CHRIS	Cole Information
	CANAFIOL, THOMAS W	Cole Information
	KELLER, P	Cole Information
	ROQUES, DOMINIC	Cole Information
1992	1 TYAGARAJAN KAMALA	PACIFIC BELL DIRECTORY
	2 CANAFOIL THOS W	PACIFIC BELL DIRECTORY
	3 AISSEN S	PACIFIC BELL DIRECTORY
	4 KELLER P	PACIFIC BELL DIRECTORY
	CANAFOIL, THOMAS W	Cole Information
	TYAGARAJAN, KAMALA	Cole Information
	AISSEN, S	Cole Information
	HONELL, CHRIS	Cole Information
1991	Canafoil Thos W	PACIFIC BELL WHITE PAGES
	Keller P	PACIFIC BELL WHITE PAGES
1986	2 Canafoil Thos W	PACIFIC BELL WHITE PAGES
	Carafiol Thos W	PACIFIC BELL WHITE PAGES
	Kennedy Christopher	PACIFIC BELL WHITE PAGES
	Templeton Payne	PACIFIC BELL WHITE PAGES
	Templeton R	PACIFIC BELL WHITE PAGES
	Wiesenfeld Kurt	PACIFIC BELL WHITE PAGES
1980	Guld Daniel	Pacific Telephone
	Robota Heinz	Pacific Telephone
	Robota Susan	Pacific Telephone
	Tips Scott	Pacific Telephone
	Wiley John S	Pacific Telephone
1970	ATKINSON S EARLE BERKELEY	Pacific Telephone Directory
	ELLIS JANICE BERKELEY	Pacific Telephone Directory
	GRANT BRUCE BERKELEY	Pacific Telephone Directory
1962	Donnelly Richard A	Pacific Telephone
	Gillett Jas W	Pacific Telephone
	Gillett Mary	Pacific Telephone
	Harvey Dorothy	Pacific Telephone

FINDINGS

Year	Uses	Source
1962	Miller Harold Wm	Pacific Telephone
	Robinson Beatrice M	Pacific Telephone
1955	BARNETT GLENN E BERKELEY	The Pacific Telephone & Telegraph Co.
	DEWITT CARLTON E BERKELEY	The Pacific Telephone & Telegraph Co.
	HARVEY DOROTHY BERKELEY	The Pacific Telephone & Telegraph Co.
	ROBINSON B M BERKELEY	The Pacific Telephone & Telegraph Co.
	WRIGHT ELMIRA M BERKELEY	The Pacific Telephone & Telegraph Co.
	WRIGHT GUY M BERKELEY	The Pacific Telephone & Telegraph Co.
1950	NOYES GLEN T R	The Pacific Telephone & Telegraph Co.
	SRNEDBERG R W R	The Pacific Telephone & Telegraph Co.
	LANGE C DAN R	The Pacific Telephone & Telegraph Co.

1922 BONITA AVE

Year	Uses	Source
2017	NANCY SMITH	Cole Information
2014	NANCY SMITH	Cole Information
2010	DENYSE CHEW	Cole Information
2006	o CHEWDenyse	Haines Company, Inc.
2005	DENYSE CHEW	Cole Information
2000	CHEW DENYSE	Pacific Bell
	OCCUPANT UNKNOWN	Cole Information
1995	OCCUPANT UNKNOWNN	Cole Information
1986	La Vita Jas A	PACIFIC BELL WHITE PAGES
	La Vita Jas A	PACIFIC BELL WHITE PAGES
1980	La Vita Jas A	Pacific Telephone
1962	Franklin Research	Pacific Telephone
	French Geo F	Pacific Telephone
	French Geo F	Pacific Telephone
1955	GILLEN WALTER BERKELEY	The Pacific Telephone & Telegraph Co.
1950	GILLEN WALTER LTR	The Pacific Telephone & Telegraph Co.
1943	Mc Clain Paul mech h	R. L. Polk & Co.
1938	KANEKO I R	Pacific Telephone
1933	KANEKO I (GOSHIKO) GDNR H BERKELEY	R. L. Polk & Co.

FINDINGS

1927 BONITA AVE

Year	Uses	Source
1970	BLACKWELL WADDELL BERKELEY	Pacific Telephone Directory
1962	Smith Paul Bruce	Pacific Telephone
1955	JENSEN H B MRS BERKELEY	The Pacific Telephone & Telegraph Co.
	KEOSHEYAN FRANK BERKELEY	The Pacific Telephone & Telegraph Co.
1950	WU SHIH CHI R	The Pacific Telephone & Telegraph Co.
1943	Eisner Donald shipydw kr r	R. L. Polk & Co.
	Pow ell J C shipydw kr r	R. L. Polk & Co.
	Smith Chester L clk G S Campbell r	R. L. Polk & Co.
	Smith Frank barber r	R. L. Polk & Co.
	Stiles Robt N Lida shipydw kr h	R. L. Polk & Co.
	Whitmark Jas shipydw kr r	R. L. Polk & Co.
1933	IKEUCHI FRED K GDNR H BERKELEY	R. L. Polk & Co.

1930 BONITA AVE

Year	Uses	Source
2020	WILLIAM CAMPISI	EDR Digital Archive
	THOMAS DESROSIERS	EDR Digital Archive
	ERIC LIANG	EDR Digital Archive
2005	CHEYENNE & ME INC	Cole Information
2000	OCCUPANT UNKNOWN	Cole Information
1986	Polin N	PACIFIC BELL WHITE PAGES
	Polin N	PACIFIC BELL WHITE PAGES
1980	Polin N	Pacific Telephone
1970	LIMA MARGARET BERKELEY	Pacific Telephone Directory
1962	Moorman Grace	Pacific Telephone
1955	MOORMAN GRACE BERKELEY	The Pacific Telephone & Telegraph Co.
1943	DOUGLAS Wm A Ruby shipydw kr r	R. L. Polk & Co.
	Grider Wm J Grace fctyw kr h	R. L. Polk & Co.
1933	SAITO GEO (SUMI) GDNR H BERKELEY	R. L. Polk & Co.

1932 BONITA AVE

Year	Uses	Source
2020	CALMEX BUILDERS	EDR Digital Archive

FINDINGS

Year	Uses	Source
2020	WILLIAM CAMPISI JR LAW OFFICE	EDR Digital Archive
	BAY AREA RESIDENTIAL PRPRTS	EDR Digital Archive
2017	CAMPISI WILLIAM JR LAW OFFICE	Cole Information
2014	CAMPISI WILLIAM JR LAW OFFICE OF	Cole Information
2010	WILLIAM CAMPISI JR LAW OFFICES	Cole Information
2006	CAMPISI WILLIAM	Haines Company, Inc.
	JR LAW OFC OP	Haines Company, Inc.
2005	CAMPISI WILLIAM JR LAW OFFICE OF	Cole Information
1980	Boguch J	Pacific Telephone
	Correll Leslie	Pacific Telephone
1975	CORING W H UPHLSTMG	Pacific Telephone
1970	CORING W H UPHLSTRNG BERKELEY	Pacific Telephone Directory
1962	Coring W H uphlstrng	Pacific Telephone
1955	CORING W H UPHLSTRNG BERKELEY	The Pacific Telephone & Telegraph Co.

1933 BONITA AVE

Year	Uses	Source
1962	Coltrin Geo E	Pacific Telephone
1955	STEVENS ROBT ARTHUR BERKELEY	The Pacific Telephone & Telegraph Co.
1945	BENNETT JAY J R BERKELEY	The Pacific Telephone & Telegraph Co.
1943	Bennett Jay J Melva L shipydw kr h	R. L. Polk & Co.
1933	NASAHARA K H BERKELEY	R. L. Polk & Co.

1934 BONITA AVE

Year	Uses	Source
2010	EAST BAY SEIDO KARATE	Cole Information
2005	MEDICAL CAPITAL GROUP	Cole Information
2000	MAZUREK STEPHEN	Pacific Bell
	STEPHEN MAZUREK	Cole Information
1996	KNIGHTS OF COLUMBUS COUNCIL 1499	PACIFIC BELL DIRECTORY
1995	KNIGHTS OF COLUMBUS	Cole Information
1992	KNIGHTS OF COLUMBUS COUNCIL 1499	PACIFIC BELL DIRECTORY
	KNIGHTS OF COL COCL	Cole Information
1986	KNIGHTS OF COLUMBUS COUNCIL	PACIFIC BELL WHITE PAGES

FINDINGS

Year	Uses	Source
1975	KNIGHTS OF COLUMBUS COUNCIL 1499	Pacific Telephone
1970	KNIGHTS OF COLUMBUS COUNCIL 1499 BERKELEY	Pacific Telephone Directory
1962	Kaye Arts In Berkeley	Pacific Telephone
1955	ENTRIKEN JOS C ENTRIKEN TREE SPRAYNG BERKELEY	The Pacific Telephone & Telegraph Co.
	ENTRIKEN TREE SPRAYING BERKELEY	The Pacific Telephone & Telegraph Co.
	KAYE ARTS-IN BERKELEY PICTR FRAMNG BERKELEY	The Pacific Telephone & Telegraph Co.
	XTERMITE COMPANY BERKELEY	The Pacific Telephone & Telegraph Co.
1950	HUDSON ANTIQUES & ILTERIORS	The Pacific Telephone & Telegraph Co.
	MOORMAN LEWIS A HUDSON ANTIQUES & INTRIRLAORS	The Pacific Telephone & Telegraph Co.
1938	PAINTERS UNION NO 40	Pacific Telephone

1935 BONITA AVE

Year	Uses	Source
1962	Weller H Z Mrs	Pacific Telephone
1955	WELLER H ZUAH MRS BERKELEY	The Pacific Telephone & Telegraph Co.
1950	WELLER H ZUAH MISS R	The Pacific Telephone & Telegraph Co.

1936 BONITA AVE

Year	Uses	Source
2020	MICHAEL BENNETT	EDR Digital Archive
2006	BOSTON Neville	Haines Company, Inc.
2005	MEDICAL CAPITAL GROUP	Cole Information
2000	OCCUPANT UNKNOWN	Cole Information
1995	CORRELL, LESLIE	Cole Information
1992	CORRELL, LESLIE	Cole Information
1991	Correll Leslie	PACIFIC BELL WHITE PAGES
1986	Correll Leslie	PACIFIC BELL WHITE PAGES
	Correli Leslie	PACIFIC BELL WHITE PAGES
1962	Lew is John T	Pacific Telephone
	Livingston Jas A	Pacific Telephone
1955	CARTER ALBERT HOWARD BERKELEY	The Pacific Telephone & Telegraph Co.

FINDINGS

Year	Uses	Source
1943	GRIFFITH Fred Mary L welder h	R. L. Polk & Co.
1933	LEWIS RICHD PNTR R BERKELEY	R. L. Polk & Co.
	WATERS FERN WAITER R BERKELEY	R. L. Polk & Co.
	WATERS GLEN D (GERTRUDE) PNTR H BERKELEY	R. L. Polk & Co.

1937 BONITA AVE

Year	Uses	Source
1955	ERICKSON OTTO I JR R BERKELEY	The Pacific Telephone & Telegraph Co.
1950	ERICKSON OTTO I JR R	The Pacific Telephone & Telegraph Co.
1943	CLARK Eleanor M mach r	R. L. Polk & Co.
	CLARK Thane L Eleonore shipydw kr h	R. L. Polk & Co.
1938	KOSAKURA HENRY T R	Pacific Telephone
1933	NISHIYORI F M NURSERYMN H BERKELEY	R. L. Polk & Co.

1938 BONITA AVE

Year	Uses	Source
2014	TRACY DEAN	Cole Information
2010	TRACY DEAN	Cole Information
2006	No Current Listing	Haines Company, Inc.
	NO PIEDMNTCTY REC	Haines Company, Inc.
	HVENS	Haines Company, Inc.
	SEVER Leon	Haines Company, Inc.
1995	BIRKETT, BRUCE	Cole Information

1940 BONITA AVE

Year	Uses	Source
2020	EAST BAY SEIDO KARATE	EDR Digital Archive
1996	FACES SALON	PACIFIC BELL DIRECTORY
1995	FACES SALON	Cole Information
1992	FACES SALON	PACIFIC BELL DIRECTORY
	FACES SALON	Cole Information
	BERKLY PROPRTY OWNR	Cole Information
1991	Faces Salon	PACIFIC BELL WHITE PAGES
1986	FIBERWORKS CENTER FOR	PACIFIC BELL WHITE PAGES

FINDINGS

Year	Uses	Source
1986	B SCIENTIFIC ANALYSIS CORP	PACIFIC BELL WHITE PAGES
	B SCIENTIFIC ANALYSIS CORP	PACIFIC BELL WHITE PAGES
	Berkeley Property Ow ners Association Inc	PACIFIC BELL WHITE PAGES
	FIBE RW ORKS CE N TE R FOR THE TE XTILE ARTS	PACIFIC BELL WHITE PAGES
1980	FIBERWORKS CENTER FOR THE TEXTILE ARTS	Pacific Telephone
	Institute For Scientific Analysis	Pacific Telephone
	Scientific Analysis Corp	Pacific Telephone
	Scientific Analysis Corp	Pacific Telephone
1975	FIBERWORKS	Pacific Telephone
1970	LEONINE COACHWORKS BERKELEY	Pacific Telephone Directory
	MEDIA RESOURCES CORP BERKELEY	Pacific Telephone Directory
	RAMPARTS MAGAZINE INC BERKELEY	Pacific Telephone Directory
	RAMPARTS PRESS INC BERKELEY	Pacific Telephone Directory
1962	BERKELEY GAZETTE MAILING SERVICE	Pacific Telephone
1955	SHEPHERD KATHERINE BERKELEY	The Pacific Telephone & Telegraph Co.
	STILES DAVE J BERKELEY	The Pacific Telephone & Telegraph Co.
1950	SLIEPHERD KATIHE LNE R	The Pacific Telephone & Telegraph Co.
1943	Fulmer Cora E w id M S r	R. L. Polk & Co.
	Mathenson Carrie Mrs r	R. L. Polk & Co.
	Pedro Frances Mrs r	R. L. Polk & Co.
	Ryan Albt E shipydw kr r	R. L. Polk & Co.
	Shepherd Agnes w id David h	R. L. Polk & Co.
	Shepherd Kath r	R. L. Polk & Co.
	Treppard Albt r	R. L. Polk & Co.
1938	SHEPHERD KATHERINE R	Pacific Telephone
1933	GEARY GEO (KATH) MACH H BERKELEY	R. L. Polk & Co.
	GEARY KATHRYN MRS SIGN WRITER M J KILGORE R BERKELEY	R. L. Polk & Co.
	MCINTOSH MAE MRS CLK R BERKELEY	R. L. Polk & Co.
	MELIKI LILLIAN WAITER R BERKELEY	R. L. Polk & Co.
	SHEPHARD KATH MAID R BERKELEY	R. L. Polk & Co.

FINDINGS

Year	Uses	Source
1933	SHEPHERD AGNES (WID DAVID) H BERKELEY	R. L. Polk & Co.
1928	Shepherd Agnes B Mrs rngr Gospel Mission H	R.L. Polk and Co of California

1942 BONITA AVE

Year	Uses	Source
2020	DESIGN SITE	EDR Digital Archive
2017	DESIGN SITE	Cole Information
2014	DESIGN SITE	Cole Information
2010	DESIGN SITE	Cole Information
1995	FRONTLINE CAMPAIGNS	Cole Information
1992	B FRONTLINE CAMPAIGNS	PACIFIC BELL DIRECTORY
	FRONTLINE CAMPAIGNS	Cole Information
1991	Frontline Campaigns	PACIFIC BELL WHITE PAGES
1962	Hausman John Co	Pacific Telephone
1943	Bible Hall	R. L. Polk & Co.
	Calvary Baptist Church Rev J D Griffiths pastor	R. L. Polk & Co.

1944 BONITA AVE

Year	Uses	Source
2020	AVIRETT ERIC	EDR Digital Archive
	PIN UP PARLOR	EDR Digital Archive
	LE SALON	EDR Digital Archive
	YASMINE D S HAIR	EDR Digital Archive
2017	PIN UP PARLOR	Cole Information
2014	PIN UP PARLOR	Cole Information

1946 BONITA AVE

Year	Uses	Source
2020	MATTHEW FAIRCLOTH	EDR Digital Archive
	IAN FAIRCLOTH	EDR Digital Archive
2010	CANTERBURY PRESS	Cole Information
2005	BERKELEY PUBLISHING INC	Cole Information
1986	SYNECTICS INC WEST COAST OFFICE	PACIFIC BELL WHITE PAGES

FINDINGS

Year	Uses	Source
1986	KORMAN & NG	PACIFIC BELL WHITE PAGES
	MCQUISTON REALTY	PACIFIC BELL WHITE PAGES
	KORMAN & N G	PACIFIC BELL WHITE PAGES
	Korman R	PACIFIC BELL WHITE PAGES

1950 BONITA AVE

Year	Uses	Source
1992	ABACUS CONCEPTS INC	PACIFIC BELL DIRECTORY
1986	BAKER DAVID & ASSOCIATES	PACIFIC BELL WHITE PAGES
	Golden Bear Properties	PACIFIC BELL WHITE PAGES
	Mg Miriam Korman & Ng	PACIFIC BELL WHITE PAGES

1963 BONITA AVE

Year	Uses	Source
2014	JOHN PROSISE	Cole Information

1984 BONITA AVE

Year	Uses	Source
1995	ABACUS CONCEPTS INC	Cole Information
1992	ABACUS CONCEPTS INC	Cole Information
1991	Abacus Concepts Inc	PACIFIC BELL WHITE PAGES

1940A BONITA AVE

Year	Uses	Source
1970	MOLLICA STAINED GLASS BERKELEY	Pacific Telephone Directory

1940B BONITA AVE

Year	Uses	Source
1970	PEOPLE S ARCHITECT THE BERKELEY	Pacific Telephone Directory

BONITA WAY

1908 BONITA WAY

Year	Uses	Source
1925	HANKS T H R	R. L. Polk & Co. of California

FINDINGS

1912 BONITA WAY

Year	Uses	Source
1925	BERKELEY COML FIRE DISPATCH	R. L. Polk & Co. of California
	FLINN & DAVIS INS FIRE	R. L. Polk & Co. of California

1918 BONITA WAY

Year	Uses	Source
1991	Art Nemo	PACIFIC BELL WHITE PAGES
	ART OF BALLE T DAN CE CO & ON S TAGE UN LIMITE D	PACIFIC BELL WHITE PAGES
1945	MAUERHAN ARTHUR C INTERIOR DEC BERKELEY	The Pacific Telephone & Telegraph Co.

1922 BONITA WAY

Year	Uses	Source
1945	TISHER L E R BERKELEY	The Pacific Telephone & Telegraph Co.
1925	JOHNSON MRS J C R	R. L. Polk & Co. of California

1927 BONITA WAY

Year	Uses	Source
1925	WAKASA GEO O R	R. L. Polk & Co. of California

1933 BONITA WAY

Year	Uses	Source
1925	KURATA GEORGE R	R. L. Polk & Co. of California

1937 BONITA WAY

Year	Uses	Source
1945	RAFF PERCY G R BERKELEY	The Pacific Telephone & Telegraph Co.

1940 BONITA WAY

Year	Uses	Source
1945	SHEPHERD KATHERINE R BERKELEY	The Pacific Telephone & Telegraph Co.
1925	ENOLDS MRS L P R	R. L. Polk & Co. of California

FINDINGS

CENTER ST

2033 CENTER ST

Year	Uses	Source
2020	RISING SUN ENERGY CTR	EDR Digital Archive

2055 CENTER ST

Year	Uses	Source
2020	LOVE HEALTHY FOODS LLC	EDR Digital Archive
	RODMELL PRESS	EDR Digital Archive
	LA BOTELLA REPUBLIC	EDR Digital Archive
	BERKELEY CENTRAL APARTMENTS	EDR Digital Archive
	TAMON TEA	EDR Digital Archive
	PACIFIC STANDARD	EDR Digital Archive
	PURE BARRE	EDR Digital Archive

2081 CENTER ST

Year	Uses	Source
2020	LATITUDE 39 FARMS INC	EDR Digital Archive
	EMPOWERKIT	EDR Digital Archive
	CODE BALLET CORP	EDR Digital Archive
	AIRFOIL SOFTWARE	EDR Digital Archive
	CALIFORNIA ENVIRONMENTAL	EDR Digital Archive
	HOV SOLUTIONS LLC	EDR Digital Archive
	TANGGIBLE	EDR Digital Archive
	PROJECTVISION INC	EDR Digital Archive
	BAY CIRCUITS INC	EDR Digital Archive
	TITLE 35 I P SVC	EDR Digital Archive
	MAINTENANCE 4 LESS INC	EDR Digital Archive
	MASSIMO BOSSINI	EDR Digital Archive
	P B C BERKELEY	EDR Digital Archive
	PACIFIC WORKPLACES	EDR Digital Archive
	ADVENTURE CAB	EDR Digital Archive
	ACTONMURRAY	EDR Digital Archive
	DULY NOTED INK	EDR Digital Archive

FINDINGS

Year	Uses	Source
2020	BOUNDLESS EVENTS	EDR Digital Archive
	FERRO TECHNOLOGIES INC	EDR Digital Archive
	CROSSFIT MANATEE	EDR Digital Archive
	DATA SEA VENTURES LLC	EDR Digital Archive
	ANIMATE AFRICA	EDR Digital Archive
	ACORN TUTORING	EDR Digital Archive
	YOUVENTION	EDR Digital Archive
	A B STRATEGIES LLC	EDR Digital Archive
	BAY AREA KINKY BUS ALLIANCE	EDR Digital Archive
	T R ACCELERATION LLC	EDR Digital Archive
	PRIZE4LIFE INC	EDR Digital Archive
	MOD9 TECHNOLOGIES	EDR Digital Archive
	SUBSPACE	EDR Digital Archive
	NEXTSPACE COWORKING	EDR Digital Archive
	HARBOR LIGHT INVESTMENTS LLC	EDR Digital Archive
	BECAUSE WE CARE AFFILIATES LLC	EDR Digital Archive

HEARST AVE

2000 HEARST AVE

Year	Uses	Source
2020	STOUFFER CHRISTINE M ATTY	EDR Digital Archive
	LEED-ND	EDR Digital Archive
	PURCELL LAUREN	EDR Digital Archive
	SCHULTZ MIRIAM N MD	EDR Digital Archive
	BEATTIE MARGOT T	EDR Digital Archive
	TIFFANY L ROBBINS MFT	EDR Digital Archive
	EXPERIENCE IN SOFTWARE INC	EDR Digital Archive
	MEYER WADE	EDR Digital Archive
	ENDURANCE-A SPORTS-PSYCHOLOGY	EDR Digital Archive
	YOUNG JUDAEA	EDR Digital Archive
	MITCHELL TODD D MD	EDR Digital Archive
2017	HALL ALICE L	Cole Information

FINDINGS

Year	Uses	Source
2017	HEARST PARTNERS LLC	Cole Information
	LAW OFFICES OF STEPHEN V QUESENBERRY	Cole Information
	CHRISTINE M STOUFFER ATTORNEY AT LAW	Cole Information
	HARP OSTROY MITCHELL STRUCTURES INC	Cole Information
	IVAN SKOLNIKOFF MFT	Cole Information
	MITCHELL TODD MD	Cole Information
	MINA LITVAK	Cole Information
	SEYYED NAEINI	Cole Information
	NANCY HORMACHEA	Cole Information
	NINA HAM	Cole Information
2014	HAKA CHIROPRACTIC	Cole Information
	SKOLNIKOFF IVAN MFT	Cole Information
	HALL ALICE L	Cole Information
	HEARST PARTNERS LLC	Cole Information
	STOUFFER CHIRSTINE M ATTORNEY AT LAW	Cole Information
	LAW OFFICES OF STEPHEN V QUESENBERRY	Cole Information
	HARP OSTROY MITCHELL STRUCTURES INC	Cole Information
	LORI POWELL	Cole Information
	NANCY HORMACHEA	Cole Information
	NADINE FARSI	Cole Information
	IVAN SKOLNIKOFF	Cole Information
2010	4141 PIEDMONT AVENUE	Cole Information
	BERKELEY ALLIANCE	Cole Information
	HAKA CHIROPRACTIC	Cole Information
	IVAN SKOLNIKOFF MFT	Cole Information
	ENDURANCEA SPORTS CTR INC	Cole Information
	NANCY HORMACHEA LAW OFFICES	Cole Information
	JIE SONG	Cole Information
	SKOLNIKOFF IVAN	Cole Information

FINDINGS

Year	Uses	Source
2010	NANCY HORMACHEA	Cole Information
	FRED BRASCH	Cole Information
2006	ALCOHOL	Haines Company, Inc.
	Rese ARCH GROUP	Haines Company, Inc.
	EXPERIENCE IN	Haines Company, Inc.
	SOFTWARE INC	Haines Company, Inc.
	NIERENBERG ROYA	Haines Company, Inc.
	UCALCOHOL	Haines Company, Inc.
	Rese ARCH	Haines Company, Inc.
2005	ALCOHOL RESEARCH GROUP	Cole Information
	SALIS	Cole Information
	PROJECT KICKSTART	Cole Information
	EXPERIENCE IN SOFTWARE INC	Cole Information
	JULI LASSELLE	Cole Information
2000	202 EXPERIENCE IN SOFTWARE INC	Pacific Bell
	EXPERIENCE IN SOFTWARE INCORPORATED	Cole Information
	NIERENBERG ROY A EXPERIENCE IN SOFTWARE INCORPORATED	Cole Information
	UNIV OF CALIFORNIA BERKELEY ALCOHOL RESEARCH GROUP	Cole Information
	ALCOHOL RESEARCH GROUP	Cole Information
	J LAYFER	Cole Information
1996	202 EXPERIENCE IN SOFTWARE INC	PACIFIC BELL DIRECTORY
1995	NILES & ASSOCIATES	Cole Information
	HASHACHAR YOUNG JUDAEA	Cole Information
	ALCOHOL RESEARCH GROUP	Cole Information
	EXPERIENCE IN SOFTWARE INC	Cole Information
	OCCUPANT UNKNOWNN	Cole Information
1992	200 NILES & ASSOCIATES	PACIFIC BELL DIRECTORY
	201 HASHACHAR-YOUNG JUDAEA HADASSAH NORTHERN	PACIFIC BELL DIRECTORY
	202 EXPERIENCE IN SOFTWARE INC	PACIFIC BELL DIRECTORY
	NILES&ASSOCIATES	Cole Information

FINDINGS

Year	Uses	Source
1992	HASHACHAR YOUNG CMP	Cole Information
	EXPERIENCE SOFTWARE	Cole Information
	UC ALCOHOL RESEARCH	Cole Information
1991	Experience In Softw are Inc	PACIFIC BELL WHITE PAGES
	Art Of Negotiating The	PACIFIC BELL WHITE PAGES
	Art Of The Piano	PACIFIC BELL WHITE PAGES
	Art Portfolio	PACIFIC BELL WHITE PAGES
	I Art R & B	PACIFIC BELL WHITE PAGES
	Hashachar Young Judaea Hadassah Northern Calif Zionist Youth Commission & Camp	PACIFIC BELL WHITE PAGES
	Hashash Damin Fare	PACIFIC BELL WHITE PAGES
	Nierenberg Roy A Experience In Softw are Inc	PACIFIC BELL WHITE PAGES
	Niles & Associates	PACIFIC BELL WHITE PAGES
	From East Bay Telephones Call	PACIFIC BELL WHITE PAGES
1986	University Auditor	PACIFIC BELL WHITE PAGES
	Associate Vice President Business & Finance	PACIFIC BELL WHITE PAGES
	Assistant Vice President Administrative Services	PACIFIC BELL WHITE PAGES
	Personnel Services	PACIFIC BELL WHITE PAGES
	Services	PACIFIC BELL WHITE PAGES
1975	BILLING INFORMATION	Pacific Telephone

2001 HEARST AVE

Year	Uses	Source
2020	K M R INC	EDR Digital Archive
	KAREN OUELLETTE	EDR Digital Archive
	LYNN FODEN	EDR Digital Archive
	RYAN RAMOS	EDR Digital Archive
2017	KATHLEEN ROBINSON	Cole Information
2014	ELIZABETH SALIM	Cole Information
	RYAN RAMOS	Cole Information
2010	TRENT TORNABENE	Cole Information

FINDINGS

Year	Uses	Source
2006	OUELLETTEKaren	Haines Company, Inc.
2000	CHOW WESLEY	Pacific Bell
	CHOW WESLEY	Pacific Bell
	ANNA LANGENWALTER	Cole Information
1996	EVERETT PETER	PACIFIC BELL DIRECTORY
	KPODZO DZIFA	PACIFIC BELL DIRECTORY
1995	ADAMS, M	Cole Information
	HAIMAN, CHRIS	Cole Information
1992	PHILLIPS JOE	PACIFIC BELL DIRECTORY
	PHILLIPS, JOE	Cole Information
1991	Pedgio David	PACIFIC BELL WHITE PAGES
1945	ROGERS WILL R BERKELEY	The Pacific Telephone & Telegraph Co.
1943	ROGERS Will Bessie gro h	R. L. Polk & Co.
1933	LEE JOHN M (KATH T) GRO BERKELEY	R. L. Polk & Co.

2003 HEARST AVE

Year	Uses	Source
2000	OCCUPANT UNKNOWN	Cole Information
1975	DEVEREAUX A	Pacific Telephone
	KAPLAN GARY	Pacific Telephone
1970	KOVACS IRENE BERKELEY	Pacific Telephone Directory
1955	ANDERSON JOYCE V BERKELEY	The Pacific Telephone & Telegraph Co.
	JACKSON LILA M BERKELEY	The Pacific Telephone & Telegraph Co.
1950	BENNETT LOUIS W JR R	The Pacific Telephone & Telegraph Co.
1943	Harvey Ernest Vera G mldr h	R. L. Polk & Co.
1933	ROGINA FRANK V (ESTELLE) CLK NICK SALONITES R BERKELEY	R. L. Polk & Co.

2005 HEARST AVE

Year	Uses	Source
2020	CAROL CURTIS	EDR Digital Archive
2017	ZOLTAN ROWAN	Cole Information
	PRERNA DESAI	Cole Information
	CAITLIN LOWE	Cole Information

FINDINGS

Year	Uses	Source
2017	JUAN SOSA	Cole Information
	TODD WALTMAN	Cole Information
2014	PRERNA DESAI	Cole Information
	C CURTIS	Cole Information
2010	A MCGUINN	Cole Information
2006	SANISam	Haines Company, Inc.
2005	ROBERT CASSARAS	Cole Information
2000	1 WEST DEMIAN G	Pacific Bell
	1 BROWN SCOTT H	Pacific Bell
	2 HAYBIBY RASHA	Pacific Bell
	2 RANKIN ANTNY	Pacific Bell
	2 BUTLER SHAWN Q	Pacific Bell
	3 CHANG L	Pacific Bell
	3 PULITI LEA C	Pacific Bell
	3 PARKINSON KELLY L	Pacific Bell
	JULIA ZAMORA	Cole Information
	DEMIAN WEST	Cole Information
	LEA PULITI	Cole Information
	RASHA HAYBIBY	Cole Information
	SHAWN BUTLER	Cole Information
	L CHANG	Cole Information
	MICHAL WEBER	Cole Information
	SCOTT BROWN	Cole Information
1996	1 PRAUL AARON D	PACIFIC BELL DIRECTORY
1986	Engel G	PACIFIC BELL WHITE PAGES
	Engel Grace Mrs	PACIFIC BELL WHITE PAGES
	Engel Howard M & Olive P	PACIFIC BELL WHITE PAGES
1980	Hartwell Edw S	Pacific Telephone
	Holcomb Kevin	Pacific Telephone
	Willis C	Pacific Telephone
1975	HARTWELL EDW S	Pacific Telephone
1970	FRIEDMAN MICHAEL BERKELEY	Pacific Telephone Directory

FINDINGS

Year	Uses	Source
1970	PRATT LEON BERKELEY	Pacific Telephone Directory
	RAGIR JOHN BERKELEY	Pacific Telephone Directory
	RUBINSTEIN MOREY BERKELEY	Pacific Telephone Directory
1962	Cameron Marilane	Pacific Telephone
	Dewey Joanna	Pacific Telephone
	Leung King Wai	Pacific Telephone
	Loeb Anthony	Pacific Telephone
	Monell Robt H	Pacific Telephone
	Ng Yiu Lam	Pacific Telephone
1955	CROWDER JOHN A BERKELEY	The Pacific Telephone & Telegraph Co.
1950	SOULE WIN H R	The Pacific Telephone & Telegraph Co.
	PECK C SHERMAN R	The Pacific Telephone & Telegraph Co.
	ARDEN LYNN R	The Pacific Telephone & Telegraph Co.
	MINTZSHIRLEY R	The Pacific Telephone & Telegraph Co.
	ROSS ALEC R	The Pacific Telephone & Telegraph Co.
	HEADRICK RALPH C JR R	The Pacific Telephone & Telegraph Co.
	RAONDALL ABBIE R	The Pacific Telephone & Telegraph Co.
1945	BAIRD GEORGE R BERKELEY	The Pacific Telephone & Telegraph Co.
1943	Baird Geo Avis shipydwkr h	R. L. Polk & Co.
	Josephson Agnes wid Theo h	R. L. Polk & Co.
1938	BUEHLER M P R	Pacific Telephone
1933	ANACABE JOS (FABIANA) H BERKELEY	R. L. Polk & Co.
1928	Club Robt E Francis E driver H	R.L. Polk and Co of California

2009 HEARST AVE

Year	Uses	Source
2017	MARIA WRIGHT	Cole Information
2014	MARIA WRIGHT	Cole Information
2010	MARIA WRIGHT	Cole Information
2006	B OGREN Harold	Haines Company, Inc.
	A WRIGHTMaria	Haines Company, Inc.
2005	MARIA WRIGHT	Cole Information
	HAROLD OGREN	Cole Information

FINDINGS

Year	Uses	Source
2000	B COLE JAMES	Pacific Bell
	ZACHARY OGREEN	Cole Information
1995	MARSH, GEORGE A	Cole Information
1992	A BROWN DAVID J	PACIFIC BELL DIRECTORY
	BROWN, DAVID J	Cole Information
1991	lehmann Matt	PACIFIC BELL WHITE PAGES
	Lehmann V	PACIFIC BELL WHITE PAGES
1986	Ross R	PACIFIC BELL WHITE PAGES
	Ross RJ	PACIFIC BELL WHITE PAGES
	Ross ROliver lKaiser Plaza	PACIFIC BELL WHITE PAGES
	Ross Rafaela	PACIFIC BELL WHITE PAGES
	Ross Randy	PACIFIC BELL WHITE PAGES
	B Mc Cambell Jeff	PACIFIC BELL WHITE PAGES
	B Jones Tom C	PACIFIC BELL WHITE PAGES
1980	Mahoney Chas	Pacific Telephone
1975	MAHONEY CHAS	Pacific Telephone
1970	MAHONEY CHAS BERKELEY	Pacific Telephone Directory
1962	Mahoney Chas	Pacific Telephone
1955	MAHONEY CHAS BERKELEY	The Pacific Telephone & Telegraph Co.
	STONE CHAS A BERKELEY	The Pacific Telephone & Telegraph Co.
1950	RASMUSSEN R F R	The Pacific Telephone & Telegraph Co.
	MAHONEY CHAS R	The Pacific Telephone & Telegraph Co.
1943	Hartsook Kate w id C F h	R. L. Polk & Co.
	Hartsook Marjorie sec E J Williams r	R. L. Polk & Co.
	Mahoney Chas W Marjorie U C Glass Co r	R. L. Polk & Co.
	Mahoney Michl h	R. L. Polk & Co.
1933	BOLTON EUG L CARP R	R. L. Polk & Co.
	BOLTON GEO C (GRACE) MTRMN H BERKELEY	R. L. Polk & Co.
	MAHONEY MICHL CIGARS	R. L. Polk & Co.
1928	Telegraph Chas glacier H	R.L. Polk and Co of California
	San Michl C Eliz lab H	R.L. Polk and Co of California
	San T glazier R	R.L. Polk and Co of California

FINDINGS

2010 HEARST AVE

Year	Uses	Source
2020	HEARST COMMONS HOMEOWNERS ASSC	EDR Digital Archive
	MARTIN WHITE	EDR Digital Archive
	LINGFEN WEI	EDR Digital Archive
	LAURIE TSUNG	EDR Digital Archive
	GEETI SILWAL	EDR Digital Archive
	JOANNE COHN	EDR Digital Archive
	ELIZABETH FUENTES	EDR Digital Archive
	VALENTINA TORRES	EDR Digital Archive
	RITU SHARMA	EDR Digital Archive
2017	HEARST COMMONS HOMEOWNERS ASSOC	Cole Information
	MARTIN WHITE	Cole Information
	LAURIE TSUNG	Cole Information
	GEETI SILWAL	Cole Information
	ELIZABETH FUENTES	Cole Information
2014	HEARST COMMONS HOMEOWNERS ASSOC	Cole Information
	MARTIN WHITE	Cole Information
	MARINA MARLOW	Cole Information
	JOHN MILNER	Cole Information
	LAURIE TSUNG	Cole Information
	ELIZABETH FUENTES	Cole Information
2010	HEARST COMMONS HOMEOWNERS	Cole Information
	MARTIN WHITE	Cole Information
	LAURIE TSUNG	Cole Information
	SHELLEY WRIGHT	Cole Information
	HEATHER STAMPER	Cole Information
	ELIZABETH FUENTES	Cole Information
2006	Bo FUENTES Elizabeth	Haines Company, Inc.
	HEARST COMMONS	Haines Company, Inc.
	HMWNRS ASSOC	Haines Company, Inc.
	KUNKEL Russell	Haines Company, Inc.
	A e LINChun	Haines Company, Inc.

FINDINGS

Year	Uses	Source
2006	LIRIO Teresilta	Haines Company, Inc.
	D TSUNG Laurie	Haines Company, Inc.
	C WHr IE Martn J	Haines Company, Inc.
	WLWU Shiau	Haines Company, Inc.
2005	MARTIN WHITE	Cole Information
	LAURIE TSUNG	Cole Information
	ELIZABETH FUENTES	Cole Information
	ASHLEY LANE	Cole Information
2000	A HONG ANNY B	Pacific Bell
	A LIN SANDY YUE SHAN	Pacific Bell
	C YU CRID	Pacific Bell
	F WU KINGSTON K	Pacific Bell
	LUIS LIRIO	Cole Information
	MARIEL DELAPAZ	Cole Information
	ANNY HONG	Cole Information
	CRID YU	Cole Information
	LAURIE TSUNG	Cole Information
	SANDY LIN	Cole Information
	K WU	Cole Information
	ROBERTO CARRILLO	Cole Information
1996	C YU CRID	PACIFIC BELL DIRECTORY
1995	YU, CRID	Cole Information
1991	Ford Frederick RMD	PACIFIC BELL WHITE PAGES
	Herrick Joan MS S	PACIFIC BELL WHITE PAGES
	Project	PACIFIC BELL WHITE PAGES
1986	Office	PACIFIC BELL WHITE PAGES
	FORD FREDERICK R MD	PACIFIC BELL WHITE PAGES
	HERRICK JOAN MSS	PACIFIC BELL WHITE PAGES
	Ford Frederick R MD	PACIFIC BELL WHITE PAGES
	Ford G	PACIFIC BELL WHITE PAGES
	Herrick Joan MS S	PACIFIC BELL WHITE PAGES
	Herrick Kennan & Doris	PACIFIC BELL WHITE PAGES

FINDINGS

Year	Uses	Source
1986	Project	PACIFIC BELL WHITE PAGES
	Proj ct Discovery	PACIFIC BELL WHITE PAGES
	Project For Peace And Reconciliation In The Middle East	PACIFIC BELL WHITE PAGES
1980	Ford Frederick R MD	Pacific Telephone
	Herrick Joan MSS	Pacific Telephone
	Project	Pacific Telephone
1975	HERRICK JOAN MSS	Pacific Telephone
1962	Clarenburg Rudolf	Pacific Telephone
1955	APFEL J HARLAND BERKELEY	The Pacific Telephone & Telegraph Co.
1950	WINDLE JOHN J R	The Pacific Telephone & Telegraph Co.

2011 HEARST AVE

Year	Uses	Source
2020	ELISABETH LAUB	EDR Digital Archive
2014	JAMES MOLMEN	Cole Information
2010	TIM WAUGH	Cole Information
2006	MODY Aaloke	Haines Company, Inc.
2005	ARLO FARIA	Cole Information
2000	CORREA J	Pacific Bell
	JAMES MOLMEN	Cole Information
	PHILIP INGHELBRECHT	Cole Information
	J CORREA	Cole Information
1995	REEVES, WENDY	Cole Information
1992	ROSSO MARC	PACIFIC BELL DIRECTORY
1991	Beltran N	PACIFIC BELL WHITE PAGES
1986	Beltran N	PACIFIC BELL WHITE PAGES
	Elge Bob	PACIFIC BELL WHITE PAGES
	Beltran N	PACIFIC BELL WHITE PAGES
1980	Richey Don	Pacific Telephone
1962	Baron Gladys P	Pacific Telephone
1943	Caldw ell Thos R Florence tchr h	R. L. Polk & Co.
1933	BLAKE ARTH B SLSMN R BERKELEY	R. L. Polk & Co.
	BLAKE FLORENCE MRS H BERKELEY	R. L. Polk & Co.

FINDINGS

Year	Uses	Source
1933	JOHNSON DORIS MRS WAITER R BERKELEY	R. L. Polk & Co.
1928	Luster Lulu Mrs drsmkr H	R.L. Polk and Co of California

2012 HEARST AVE

Year	Uses	Source
2017	CORRIE HEMENWAY	Cole Information
	MIQUEL SALMERON	Cole Information
2014	OCCUPANT UNKNOWN	Cole Information
	ERNESTO POYAOAN	Cole Information
2010	OCCUPANT UNKNOWN	Cole Information
	ERNESTO POYAOAN	Cole Information
	CRAIG PALMER	Cole Information
	LINDA JOHNSON	Cole Information
2006	Bo KAHN Jennifer	Haines Company, Inc.
	STEINR	Haines Company, Inc.
2005	NATHAN BOLEY	Cole Information
2000	A WANG ALVIN	Pacific Bell
	A WANG ALVIN	Pacific Bell
	ADRIANA SULAK	Cole Information
	ALVIN WANG	Cole Information
1996	B LOPEZ RACHEL K	PACIFIC BELL DIRECTORY
1995	LOPEZ, RACHEL K	Cole Information
1970	REVELLO FRANK F BERKELEY	Pacific Telephone Directory
	REVELLO LUCINDA MOORE BERKELEY	Pacific Telephone Directory
1962	Revello Frank F	Pacific Telephone
	Revello Lucinda Moore	Pacific Telephone
1955	REVELLO LUCINDA MOORE R BERKELEY	The Pacific Telephone & Telegraph Co.
1950	REVELLO LUCINDA MOORE R	The Pacific Telephone & Telegraph Co.
1943	Moore Johnina w id Richd h	R. L. Polk & Co.
	Moore Richd farmer r	R. L. Polk & Co.
	Moore Richd C lab r	R. L. Polk & Co.
1933	MOORE RICHD (JOHANNA) LAB H BERKELEY	R. L. Polk & Co.

FINDINGS

Year	Uses	Source
1933	MOORE THOS R PHARM J G MOORE R BERKELEY	R. L. Polk & Co.
1928	t Richd Johnlna H	R.L. Polk and Co of California
	t Richd C driver R	R.L. Polk and Co of California
	dentist Thos f stdt R	R.L. Polk and Co of California

2013 HEARST AVE

Year	Uses	Source
2017	KAREN KROLEWSKI	Cole Information
2014	ASHLEIGH WARD	Cole Information
	OCCUPANT UNKNOWN	Cole Information
	DANIEL KELLENBERGER	Cole Information
	NEIL BERKMAN	Cole Information
2010	OCCUPANT UNKNOWN	Cole Information
	NEIL BERKMAN	Cole Information
2006	o MOLMENJIm	Haines Company, Inc.
2005	DAVID WINICKOFF	Cole Information
	HEATHER BUTTERFIELD	Cole Information
	OCCUPANT UNKNOWN	Cole Information
2000	JAMES MOLMEN	Cole Information
1995	KLINE, R	Cole Information
	MOLMEN, JAMES L	Cole Information
	MAGOWAN, KIM	Cole Information
1992	MOLMEN JAMES L	PACIFIC BELL DIRECTORY
	KLINE, R	Cole Information
	MOLMEN, JAMES L	Cole Information
	HANSSON, OTHAR	Cole Information
	MAGOWAN, KIM	Cole Information
1991	Hansson Othar	PACIFIC BELL WHITE PAGES
	Molmen James L	PACIFIC BELL WHITE PAGES
1986	Gibson Larry	PACIFIC BELL WHITE PAGES
	Pasti P	PACIFIC BELL WHITE PAGES
1980	Molmen Wm P	Pacific Telephone
1975	DARLING DAVID P	Pacific Telephone

FINDINGS

Year	Uses	Source
1970	WOLANSKY NESTOR L BERKELEY	Pacific Telephone Directory
1962	Atkinson Geo	Pacific Telephone
	Aynesworth Jas	Pacific Telephone
	Seely Amory	Pacific Telephone
	Seely Jas G Jr	Pacific Telephone
	Shields Jas	Pacific Telephone
1955	PHILLIPS ANNIE MRS BERKELEY	The Pacific Telephone & Telegraph Co.
1950	ASH E B R	The Pacific Telephone & Telegraph Co.
1945	JONES J I R BERKELEY	The Pacific Telephone & Telegraph Co.
1943	Goldstein Starr F Mrs h	R. L. Polk & Co.
	WAGNER John h	R. L. Polk & Co.
	Weitz Augusta wid Hugo h	R. L. Polk & Co.
1933	BYRNS A C TCHR UC R BERKELEY	R. L. Polk & Co.
	GOODWIN CLEMENT E (DORIS) PHARM H BERKELEY	R. L. Polk & Co.
	GOODWIN WM J CLK R BERKELEY	R. L. Polk & Co.
	HUNTER GEO PLAYGROUND DIR BKLY RECREATION DEPT R BERKELEY	R. L. Polk & Co.
1928	h Mary C Mrs H	R.L. Polk and Co of California
	University Geo E Cecile stdt H	R.L. Polk and Co of California

2014 HEARST AVE

Year	Uses	Source
2020	JEFFREY BERNEGER	EDR Digital Archive
	WEIKUANG LEE	EDR Digital Archive
	JUANITA GARCIA	EDR Digital Archive
	MARIA GARCIA	EDR Digital Archive
	RICARDO GARCIA	EDR Digital Archive
2017	JEFFREY BERNEGER	Cole Information
	JUANITA GARCIA	Cole Information
	ERIC LIN	Cole Information
2014	JEFFREY BERNEGER	Cole Information
	JUANITA GARCIA	Cole Information
	CALLUM LAMB	Cole Information

FINDINGS

Year	Uses	Source
2014	ERIC LIN	Cole Information
2010	JEFFREY BERNEGER	Cole Information
	RICARDO GARCIA	Cole Information
	ERIC LIN	Cole Information
	HIU CHEUK	Cole Information
2006	BERNEGER Jeffrey	Haines Company, Inc.
	CHEUKHo	Haines Company, Inc.
	A GARCIA Maria	Haines Company, Inc.
	HALLOCKElizabeth	Haines Company, Inc.
	LEE Weikuang	Haines Company, Inc.
	LIN Edc	Haines Company, Inc.
2005	SIMON LAI	Cole Information
	TAI LEE	Cole Information
	RICARDO GARCIA	Cole Information
	SIDNEY BERNEGER	Cole Information
	ERIC LIN	Cole Information
2000	B BERNEGER JEFFREY	Pacific Bell
	D CHOI JUN HYUK	Pacific Bell
	JEFFREY BERNEGER	Cole Information
	JUN CHOI	Cole Information
	MARIA GARCIA	Cole Information
	WILLIAM CHEUK	Cole Information
1996	B BERNEGER JEFFREY	PACIFIC BELL DIRECTORY
	D CHOI JUN HYUK	PACIFIC BELL DIRECTORY
1995	BERNEGER, JEFFREY	Cole Information
1992	BERNEGER, JEFFREY	Cole Information

2015 HEARST AVE

Year	Uses	Source
2017	CHRIS SNYDER	Cole Information
2014	AMARA AIGBEDION	Cole Information
	BRINDHAA KRISHNAN	Cole Information
	CHRIS SNYDER	Cole Information

FINDINGS

Year	Uses	Source
2010	RANA MROUE	Cole Information
	CHRIS SNYDER	Cole Information
2006	AKELEY Jef ley	Haines Company, Inc.
2005	AMY LEVINE	Cole Information
2000	1 AKELEY JEFFREY	Pacific Bell
	2 SABARWAL TARUN	Pacific Bell
	4 PERLMAN M	Pacific Bell
	JEFFREY AKELEY	Cole Information
	TARUN SABARWAL	Cole Information
1996	1 AKELEY JEFFREY	PACIFIC BELL DIRECTORY
	2 SABARWAL TARUN	PACIFIC BELL DIRECTORY
	4 PERLMAN M	PACIFIC BELL DIRECTORY
1995	NG, DANIEL K	Cole Information
	KUNG, HOKUEN	Cole Information
	AKELEY, JEFFREY	Cole Information
	OGURA, T	Cole Information
	KIHANYA, DAN	Cole Information
1992	1 AKELEY JEFFREY	PACIFIC BELL DIRECTORY
	2 SHOWALTER B J	PACIFIC BELL DIRECTORY
	4 PERLMAN M	PACIFIC BELL DIRECTORY
	6 PHILLIPS N I	PACIFIC BELL DIRECTORY
1991	Akeley Jeffrey	PACIFIC BELL WHITE PAGES
	Show alter BJ	PACIFIC BELL WHITE PAGES
	Tangri B & Ragesh	PACIFIC BELL WHITE PAGES
1986	1 Akeley Jeffrey	PACIFIC BELL WHITE PAGES
	4 Koch Kathy A	PACIFIC BELL WHITE PAGES
	6 Tangri B & Ragesh	PACIFIC BELL WHITE PAGES
	Koch Kathy A	PACIFIC BELL WHITE PAGES
	Koch L	PACIFIC BELL WHITE PAGES
	Olcese John	PACIFIC BELL WHITE PAGES
	Tangri B & Ragesh	PACIFIC BELL WHITE PAGES
1980	Devine Jim	Pacific Telephone

FINDINGS

Year	Uses	Source
1980	Feller Jos P	Pacific Telephone
	Hall K G	Pacific Telephone
	Igra V	Pacific Telephone
	Kent Allison	Pacific Telephone
	Lovik T	Pacific Telephone
	Moskovitz David	Pacific Telephone
	Piercy Bruce	Pacific Telephone
1970	BRANDEL ROLAND BERKELEY	Pacific Telephone Directory
	EVANS MARGI BERKELEY	Pacific Telephone Directory
	HARRIS MICHAEL BERKELEY	Pacific Telephone Directory
	LEARY BRIAN BERKELEY	Pacific Telephone Directory
	SNYDER EMILY BERKELEY	Pacific Telephone Directory
	TRUMBULL KATHARINE BERKELEY	Pacific Telephone Directory
1955	BERKELEY CLEANUP HAULING BERKELEY	The Pacific Telephone & Telegraph Co.
	HARDISTY LAWRENCE R BERKELEY	The Pacific Telephone & Telegraph Co.
1950	RANDALL JOHN T R	The Pacific Telephone & Telegraph Co.
1943	Henderson Leo A Edythe welder h	R. L. Polk & Co.
	Parks John A Drucilla h	R. L. Polk & Co.
	Parks Robt Louise clk r	R. L. Polk & Co.
	Underwood C Howard welder r	R. L. Polk & Co.
1933	BLOMSTAD WESLEY (MAUDE) PKR H BERKELEY	R. L. Polk & Co.
1928	P Maud wid Robt drsmkr H	R.L. Polk and Co of California

2019 HEARST AVE

Year	Uses	Source
2020	ANGHARAD JONES	EDR Digital Archive
2017	CHRISTOPHER KAGAWA	Cole Information
	PAMELA EDELSTEIN	Cole Information
	SUVRIT SRA	Cole Information
	ANGHARAD JONES	Cole Information
2014	OCCUPANT UNKNOWN	Cole Information
	ANGHARAD JONES	Cole Information
2010	OCCUPANT UNKNOWN	Cole Information

FINDINGS

Year	Uses	Source
2010	ANGHARAD JONES	Cole Information
2006	JONES Angharad	Haines Company, Inc.
2005	ELIZABETH WYMORE	Cole Information
	ANGHARAD JONES	Cole Information
2000	C TIETJE	Cole Information
1996	GOSLING MAUREEN	PACIFIC BELL DIRECTORY
1992	GOSLING MAUREEN	PACIFIC BELL DIRECTORY
	SMITH KRISTI	PACIFIC BELL DIRECTORY
	GOSLING, MAUREEN	Cole Information
	SMITH, KRISTI	Cole Information
1986	Gosling Maureen	PACIFIC BELL WHITE PAGES
	Gosling Maureen	PACIFIC BELL WHITE PAGES
	Goslinow ski Robyn Bodiford	PACIFIC BELL WHITE PAGES
	Peterson Tim	PACIFIC BELL WHITE PAGES
1980	Gosling Maureen	Pacific Telephone
	Leonzal Theresa M	Pacific Telephone
	Peterson Tim	Pacific Telephone
	Thelander Kathy	Pacific Telephone
1970	PENNDORF RONALD BERKELEY	Pacific Telephone Directory
1962	Ruvolo Felix	Pacific Telephone
1955	RUVOLO FELIX BERKELEY	The Pacific Telephone & Telegraph Co.
1945	TODD ESTHER R BERKELEY	The Pacific Telephone & Telegraph Co.
1943	Billings Mark mach r	R. L. Polk & Co.
	Todd Esther h	R. L. Polk & Co.
	Todd Margt Mrs r	R. L. Polk & Co.
	Waits Jos shipydw kr r	R. L. Polk & Co.
1933	RAMS LOUISA MRS TCHR OKLD PUB SCH BERKELEY	R. L. Polk & Co.
1928	Broadw ay John H Nellie printer H	R.L. Polk and Co of California

2020 HEARST AVE

Year	Uses	Source
2020	BLAINE HONDA DDS	EDR Digital Archive
2017	HONDA BLAINE I DDS	Cole Information

FINDINGS

Year	Uses	Source
2017	ROGER J OTA DDS	Cole Information
2014	OTA ROGER J DDS	Cole Information
	HONDA BLAINE I DDS	Cole Information
2010	OTA ROGER J DDS	Cole Information
	HONDA BLAINE I DDS	Cole Information
2006	HONDABLAINEI	Haines Company, Inc.
	OTA ROGER J DDS	Haines Company, Inc.
2005	HONDA BLAINE I DDS	Cole Information
2000	HONDA BLAINE I DDS	Pacific Bell
	OTA ROGER J DDS	Pacific Bell
	TOM RANWOOD DDS	Pacific Bell
	TOM RANWOOD DDS	Cole Information
	OTA ROGER J DDS	Cole Information
	HONDA BLAINE I DDS	Cole Information
1996	HONDA BLAINE I DDS	PACIFIC BELL DIRECTORY
	OTA ROGER J DDS	PACIFIC BELL DIRECTORY
	TOM RANWOOD DDS	PACIFIC BELL DIRECTORY
1995	WILLIAM SAKAMOTO DDS	Cole Information
	TOM RANWOOD PRO DENTAL CORP	Cole Information
	TOM RANWOOD DDS	Cole Information
	HONDA, BLAINE	Cole Information
1992	OTA ROGER J DDS	PACIFIC BELL DIRECTORY
	SAKAMOTO WM DDS INC	PACIFIC BELL DIRECTORY
	TOM RANWOOD DDS PROFESSIONAL DENTAL CORP	PACIFIC BELL DIRECTORY
	OTA ROGER J DDS	Cole Information
1991	Ota Roger JDDS	PACIFIC BELL WHITE PAGES
	Ota Wesley K	PACIFIC BELL WHITE PAGES
	Sakamoto Wm DDS Inc	PACIFIC BELL WHITE PAGES
	Sakanashi J	PACIFIC BELL WHITE PAGES
	Ta	PACIFIC BELL WHITE PAGES
	Tom Richard	PACIFIC BELL WHITE PAGES

FINDINGS

Year	Uses	Source
1986	Tom Ranw ood DDS Professional Dental Corp	PACIFIC BELL WHITE PAGES
	SAKAMOTO WM DOS INC	PACIFIC BELL WHITE PAGES
	TOM RAN WOOD DOS	PACIFIC BELL WHITE PAGES
	PROFESSIONAL DENTAL CORP	PACIFIC BELL WHITE PAGES
	Sakamoto Wm DDS Inc	PACIFIC BELL WHITE PAGES
1980	Sakamoto Wm DDS Inc	Pacific Telephone
	Tom Ranw ood DDS Professional Dental Corp	Pacific Telephone
1970	HIRASAKI DENTAL LABORATORY BERKELEY	Pacific Telephone Directory
	SAKAMOTO WM DDS BERKELEY	Pacific Telephone Directory
	TOM RANWOOD DNTST BERKELEY	Pacific Telephone Directory
1962	Peschel G G	Pacific Telephone
1955	JAMES L MAREA BERKELEY	The Pacific Telephone & Telegraph Co.
1950	PALMER VERNON C R	The Pacific Telephone & Telegraph Co.
1943	Clooney Mary A h	R. L. Polk & Co.
1933	RUYLE ADRIAN (HATTIE) BARBER BERKELEY	R. L. Polk & Co.
	RUYLE EDNA CLK R BERKELEY	R. L. Polk & Co.

2021 HEARST AVE

Year	Uses	Source
2017	GONG CHENG	Cole Information
	EMILY STUMPF	Cole Information
2014	OCCUPANT UNKNOWN	Cole Information
	JESSICA ZIEGLER	Cole Information
	STEVEN CLARKSON	Cole Information
	GONG CHENG	Cole Information
	THOMAS GRAMAN	Cole Information
2010	OCCUPANT UNKNOWN	Cole Information
	BRYAN LIN	Cole Information
2006	CHUANG William	Haines Company, Inc.
	LEE Heidi	Haines Company, Inc.
2005	OCCUPANT UNKNOWN	Cole Information

FINDINGS

Year	Uses	Source
2005	BRYAN LIN	Cole Information
	CECILY PHALEN	Cole Information
	HEIDI LEE	Cole Information
2000	TAO JAMES C	Pacific Bell
	CHIANG MENG JIEH	Pacific Bell
	CHOU CHARLES	Pacific Bell
	B CHEN VICTOR W	Pacific Bell
	MENG CHIANG	Cole Information
	CHARLES CHOU	Cole Information
	A TAO	Cole Information
	VICTOR CHEN	Cole Information
1995	OLDEN, ERIC	Cole Information
	NASTANSKI, CINDY	Cole Information
	CHUANG, WILLIAM W	Cole Information

2023 HEARST AVE

Year	Uses	Source
2017	STEVEN MORRISON	Cole Information
2014	STEVEN MORRISON	Cole Information
2010	ELIZA NOH	Cole Information
2006	e NON Phi	Haines Company, Inc.
1995	NOH, ELIZA	Cole Information

2025 HEARST AVE

Year	Uses	Source
2020	MYRIAM RODRIGUEZ	EDR Digital Archive
	GILBERTO RODRIGUEZ	EDR Digital Archive
2017	CHRISTOS DRITSAS	Cole Information
	JONATHAN LIBBEY	Cole Information
	GILBERTO RODRIGUEZ	Cole Information
	LEAH EUSER	Cole Information
2014	AMIR SHIRAZI	Cole Information
	ALI SHIRAZI	Cole Information
2010	LAYLA SHIRAZI	Cole Information

FINDINGS

Year	Uses	Source
2010	RIVHARD JOSEPH	Cole Information
2006	ORTENBERY Dasha	Haines Company, Inc.
	RODRIGUEZ Gl berto	Haines Company, Inc.
2005	PAULINE HAU	Cole Information
	GILBERTO RODRIGUEZ	Cole Information
2000	4 RODRIGUEZ GILBERTO	Pacific Bell
	G RODRIGUEZ	Cole Information
1996	4 RODRIGUEZ GILBERTO	PACIFIC BELL DIRECTORY
1995	ROBINSON, GERALD A	Cole Information
	ALONSO, JOSE	Cole Information
1992	2 ROBINSON GERALD A-GERRY	PACIFIC BELL DIRECTORY
	3 SITNIK URI	PACIFIC BELL DIRECTORY
	3 SARFATY IGAL	PACIFIC BELL DIRECTORY
1991	Aranlas Eti	PACIFIC BELL WHITE PAGES
	Aranon Ofelia	PACIFIC BELL WHITE PAGES
	Aranow P S	PACIFIC BELL WHITE PAGES
	Robinson Gerald A Gerry	PACIFIC BELL WHITE PAGES
	Robinson Geraldine	PACIFIC BELL WHITE PAGES
1986	1 Carroll Blair	PACIFIC BELL WHITE PAGES
	3 Mc Cready John E	PACIFIC BELL WHITE PAGES
	4 Loselle Gazelle	PACIFIC BELL WHITE PAGES
	Carrolt Blair	PACIFIC BELL WHITE PAGES
	Carrolil C	PACIFIC BELL WHITE PAGES
	Loselle Gazelle	PACIFIC BELL WHITE PAGES
	Losh A Q	PACIFIC BELL WHITE PAGES
	Mc Cready John E	PACIFIC BELL WHITE PAGES
1980	Hall M A	Pacific Telephone
	Mc Cready John E	Pacific Telephone
	Ridella John	Pacific Telephone
1975	MITWALLI ELASSAN F	Pacific Telephone
	DANCE G	Pacific Telephone
	MC CREADY JOHN E	Pacific Telephone

FINDINGS

Year	Uses	Source
1970	COHN P A BERKELEY	Pacific Telephone Directory
	RAPP LOUIS BERKELEY	Pacific Telephone Directory
	WHEAT SOLOMON BERKELEY	Pacific Telephone Directory
1962	Palmer Joyce C	Pacific Telephone
1955	LYMAN NANCY A BERKELEY	The Pacific Telephone & Telegraph Co.
	MARTINEZ JOE E BERKELEY	The Pacific Telephone & Telegraph Co.
	SHIDELER ANN BERKELEY	The Pacific Telephone & Telegraph Co.
1950	THAIFRED S R	The Pacific Telephone & Telegraph Co.
	JOACHIIN BLANCHE MRS R	The Pacific Telephone & Telegraph Co.
	SEVERY A W MRS R	The Pacific Telephone & Telegraph Co.
1945	CHERAKIN BEN R BERKELEY	The Pacific Telephone & Telegraph Co.
1943	Cherakin Benj Anna USA h	R. L. Polk & Co.
	Cherakin Louis USA r	R. L. Polk & Co.
	COREY Seth T Frances h	R. L. Polk & Co.
	Ferriter Lucille clk r	R. L. Polk & Co.
	Mitchell Bessie F Mrs h	R. L. Polk & Co.
	Roberts Margt L wid T C h	R. L. Polk & Co.
1933	MITCHELL BESSIE F MRS H BERKELEY	R. L. Polk & Co.
	MITCHELL KENNETH S CLK R BERKELEY	R. L. Polk & Co.
	NETHERTON HENRY T H BERKELEY	R. L. Polk & Co.
	SULLIVAN HELEN A BKPR J F HINK & SON R BERKELEY	R. L. Polk & Co.
	SULLIVAN KATH MRS H BERKELEY	R. L. Polk & Co.
1928	R Chas J H	R.L. Polk and Co of California
	Rams Louisa P tchr Golden Gate Jr High School R	R.L. Polk and Co of California
	r Wm Louise H	R.L. Polk and Co of California

2027 HEARST AVE

Year	Uses	Source
2020	JENNIFER LEECH	EDR Digital Archive
	BRANDON CRAIN	EDR Digital Archive
	MATTHEW CORD	EDR Digital Archive
2017	KEYLEE SMITH	Cole Information

FINDINGS

Year	Uses	Source
2017	ISREAL KING	Cole Information
	BRANDON CRAIN	Cole Information
	JESSEN BREDESON	Cole Information
	AMANDA STILES	Cole Information
2014	KEYLEE SMITH	Cole Information
	BRANDON CRAIN	Cole Information
	MATTHEW OCONNOR	Cole Information
2010	JOHN HOPKINS	Cole Information
	KIRILL GICHUNTS	Cole Information
	ENRIQUE BRITO	Cole Information
	KEYLEE SMITH	Cole Information
	MARA PADRICK	Cole Information
2006	BRITO Enrique	Haines Company, Inc.
	CORD Ma Sthew	Haines Company, Inc.
	PADRICK Mair	Haines Company, Inc.
2005	GUOPING LI	Cole Information
	ENRIQUE BRITO	Cole Information
	PAUL DUBBELL	Cole Information
2000	JIN YANHONG	Pacific Bell
	PADRICK MARA	Pacific Bell
	MCCARTHY PAT W	Pacific Bell
	V WEI	Cole Information
	PAT MCCARTHY	Cole Information
	MARA PADRICK	Cole Information
1996	STEINACKER HAROLD	PACIFIC BELL DIRECTORY
	MCCARTHY PAT W	PACIFIC BELL DIRECTORY
1995	OCCUPANT UNKNOWNN	Cole Information
1991	Lloyd Andrew	PACIFIC BELL WHITE PAGES
1986	Holtman Henricus	PACIFIC BELL WHITE PAGES
	Allen H	PACIFIC BELL WHITE PAGES
	Allen H	PACIFIC BELL WHITE PAGES
	Holtman Henricus	PACIFIC BELL WHITE PAGES

FINDINGS

Year	Uses	Source
1980	Frank Greg	Pacific Telephone
	Pow ers Matt	Pacific Telephone
1970	DE GOFF VICTORIA BERKELEY	Pacific Telephone Directory
	SELTER CAROLE A BERKELEY	Pacific Telephone Directory
	SILBER KATHE BERKELEY	Pacific Telephone Directory
1962	Craw ford Robt W	Pacific Telephone
	Puri Prem S	Pacific Telephone
1955	ADAMS WM O BERKELEY	The Pacific Telephone & Telegraph Co.
	HADDOCK ROY P BERKELEY	The Pacific Telephone & Telegraph Co.
	TALLMAN M R BERKELEY	The Pacific Telephone & Telegraph Co.
1950	KELESHIAN K R	The Pacific Telephone & Telegraph Co.
	TALLMAN M R	The Pacific Telephone & Telegraph Co.
	HAND E EVERETT R	The Pacific Telephone & Telegraph Co.
1945	HAND E EVERETT R BERKELEY	The Pacific Telephone & Telegraph Co.
1943	Gilbert Harry T shipydw kr h	R. L. Polk & Co.
	Hand Edw E Adelaide tree surg h rear	R. L. Polk & Co.
	Lancaster Albt Iona shipydw kr h	R. L. Polk & Co.
	Stew art Wm shipydw kr r	R. L. Polk & Co.
	Williams John Jennie shipydw kr r	R. L. Polk & Co.
	Williams Jos W Orra h	R. L. Polk & Co.
1938	GILBERT HARRY R	Pacific Telephone
	MCCOWN GERALDINE MRS R	Pacific Telephone
1933	GILBERT T HARRY (CLARA M) SLSMN H BERKELEY	R. L. Polk & Co.
	KIMBALL ANNA B NURSE R BERKELEY	R. L. Polk & Co.
1928	San Susan C R	R.L. Polk and Co of California
	Thos H H	R.L. Polk and Co of California
	Sw an Fred Cassie barberrear	R.L. Polk and Co of California

2029 HEARST AVE

Year	Uses	Source
2014	DENISE BAILEY	Cole Information
	LYNDSEY MARCELINO	Cole Information
	DAN HUDES	Cole Information

FINDINGS

Year	Uses	Source
2006	MAN William	Haines Company, Inc.
2005	LIANG ZHAO	Cole Information
	YOSHIAKI TANABE	Cole Information
	KATHLEEN BROWN	Cole Information
	WILLIAM MAN	Cole Information
2000	1 SHAKAL BEN J	Pacific Bell
	1 HENDRICKS JAMES	Pacific Bell
	3 SAMSON SHAREENA	Pacific Bell
	IAN LEBBY	Cole Information
	B BLAKE	Cole Information
	ERIK BAEKKESKOV	Cole Information
1995	GREENBLATT, B	Cole Information
1992	1 GARRETT JENNIFER A	PACIFIC BELL DIRECTORY
	3 HOLLANDER DAVID J	PACIFIC BELL DIRECTORY
	4 GRIEGO GABRIEL	PACIFIC BELL DIRECTORY
	GARRETT, J A	Cole Information
	HOLLANDER, DAVID J	Cole Information
1991	Bush CM	PACIFIC BELL WHITE PAGES
	Friedman Ivan	PACIFIC BELL WHITE PAGES
	Friedman J	PACIFIC BELL WHITE PAGES
	Friedman J	PACIFIC BELL WHITE PAGES
	Friedman J	PACIFIC BELL WHITE PAGES
	Griego Gabriel	PACIFIC BELL WHITE PAGES
	Tamerius K	PACIFIC BELL WHITE PAGES
1986	2 Bristol AJ	PACIFIC BELL WHITE PAGES
	3 Brehm David	PACIFIC BELL WHITE PAGES
	4 Dayani Mohamed	PACIFIC BELL WHITE PAGES
	Dayani Mohamed	PACIFIC BELL WHITE PAGES
	I Frankel Bob	PACIFIC BELL WHITE PAGES
	Sisson Jas	PACIFIC BELL WHITE PAGES
1980	Kelleher Mary	Pacific Telephone
	Kibre C B	Pacific Telephone

FINDINGS

Year	Uses	Source
1980	Strasbert Robt	Pacific Telephone
1975	DIAMOND CATHERINE	Pacific Telephone
	DELMAN LAURIE	Pacific Telephone
	JENKINS CAROL	Pacific Telephone
	OEY GLENN	Pacific Telephone
1970	BARTELME KEVIN J BERKELEY	Pacific Telephone Directory
1962	Judd Marcia Rae	Pacific Telephone
	Levine Robt L	Pacific Telephone
1955	IRVING HECTOR C R BERKELEY	The Pacific Telephone & Telegraph Co.
	WILSON JEANIE R BERKELEY	The Pacific Telephone & Telegraph Co.
1950	WILSONS JEANIE R	The Pacific Telephone & Telegraph Co.
1943	Adams Wm Eliz mach opr h	R. L. Polk & Co.
	DEAL Jack Nadine shipydw kr h	R. L. Polk & Co.
1933	BAILEY HERBT H MINING ENG H BERKELEY	R. L. Polk & Co.
	CHRISTENSEN J E TCHR UC R BERKELEY	R. L. Polk & Co.
	COX SETH T (DORA) H BERKELEY	R. L. Polk & Co.
	HAMMOND D M TCHR U C R BERKELEY	R. L. Polk & Co.
	MARVIN TEDDY R BERKELEY	R. L. Polk & Co.

2032 HEARST AVE

Year	Uses	Source
2020	SHUI-KUNG LIN	EDR Digital Archive
	JAUHO LIN	EDR Digital Archive
2014	OCCUPANT UNKNOWN	Cole Information
2010	JAU LIN	Cole Information
2006	LIN Shuikung	Haines Company, Inc.
2005	JAU LIN	Cole Information
2000	S LIN	Cole Information
1995	LIN, JULIE	Cole Information
1986	Sands Tim	PACIFIC BELL WHITE PAGES
	Sands Tim	PACIFIC BELL WHITE PAGES
1980	Lane Margaret R MD	Pacific Telephone
1975	KELLOGG CLARA H	Pacific Telephone

FINDINGS

Year	Uses	Source
1975	KN IEF THELMA MRS	Pacific Telephone
1970	KELLOGG CLARA H BERKELEY	Pacific Telephone Directory
	KNIEF THELMA MRS BERKELEY	Pacific Telephone Directory
1962	Kellogg Clara H	Pacific Telephone
	Knief Thelma Mrs	Pacific Telephone
1943	Kellogg Mable M w id O M h	R. L. Polk & Co.
	Kellogg Orman T emp Kaw neer Co r	R. L. Polk & Co.
	Strode Myrtle Mrs r	R. L. Polk & Co.
	Vivian Chas Alice shipydw kr r	R. L. Polk & Co.
1933	HOWE BERNICE MRS R BERKELEY	R. L. Polk & Co.
	KELLOGG MABEL (WID O M) R BERKELEY	R. L. Polk & Co.
	KELLOGG ORMAN T TIMEKPR SP CO R BERKELEY	R. L. Polk & Co.
	MORRIN MARY L (WID T D) H BERKELEY	R. L. Polk & Co.
	WYATT HERBT (ELLEN) H BERKELEY	R. L. Polk & Co.
1928	building Kath nurse R	R.L. Polk and Co of California
	building Margt R	R.L. Polk and Co of California
	av Mabel M Mrs R	R.L. Polk and Co of California
	KELLOGG Orman T elk SPCo R	R.L. Polk and Co of California
	Morrin Mary L w id T D H	R.L. Polk and Co of California

2033 HEARST AVE

Year	Uses	Source
2006	NG Man Fu	Haines Company, Inc.
	STEUARTJohn	Haines Company, Inc.
2000	ZIAI NIKI	Pacific Bell
	STEUART JOHN	Pacific Bell
1996	STEUART JOHN	PACIFIC BELL DIRECTORY
	STEUART JOHN	PACIFIC BELL DIRECTORY
1992	ROGERS WILLIAM	PACIFIC BELL DIRECTORY
	MIDGLEY CARL	PACIFIC BELL DIRECTORY
	SJAHSAM A ADRIEN	PACIFIC BELL DIRECTORY
	BROMLEY MICHAEL	PACIFIC BELL DIRECTORY
1991	Bromley Michael	PACIFIC BELL WHITE PAGES

FINDINGS

Year	Uses	Source
1991	Bromma Hubert	PACIFIC BELL WHITE PAGES
	Brondon Corporation	PACIFIC BELL WHITE PAGES
	Chase William	PACIFIC BELL WHITE PAGES
	Christie De Ette	PACIFIC BELL WHITE PAGES
1986	Bird K L	PACIFIC BELL WHITE PAGES
	Bender Marc	PACIFIC BELL WHITE PAGES
	Bristol John	PACIFIC BELL WHITE PAGES
	Inman Michael	PACIFIC BELL WHITE PAGES
	Pascale Tony	PACIFIC BELL WHITE PAGES
	Pascetto L	PACIFIC BELL WHITE PAGES
1980	Bucher Raymond J	Pacific Telephone
1975	JONES RON	Pacific Telephone
1970	IRELAND H BERKELEY	Pacific Telephone Directory
1943	Platt J Eliz w id C E h	R. L. Polk & Co.
	Platt Mildred E tchr Pub Sch r	R. L. Polk & Co.
	Reif Vivian A w id Allan tchr Pub Sch r	R. L. Polk & Co.
1933	PIATT CHAS E (JULIA E) H BERKELEY	R. L. Polk & Co.
	REIF VIVIAN A (WID HENRY) TCHR OKLD PUB SCH R BERKELEY	R. L. Polk & Co.
1928	Platsun Chas E Julia H	R.L. Polk and Co of California
	r Mildred tchr OPS R	R.L. Polk and Co of California
	Ricardo Vivian Mrs tchr OPS R	R.L. Polk and Co of California

2034 HEARST AVE

Year	Uses	Source
2014	JOSEPHINE ZUNIGA	Cole Information
2010	JOSEPHINE ZUNIGA	Cole Information
2006	o HONGChou Buu	Haines Company, Inc.
2005	OCCUPANT UNKNOWN	Cole Information
2000	HONG CHAU BUU	Pacific Bell
	CHAU HONG	Cole Information
1995	OCCUPANT UNKNOWNN	Cole Information
1986	Lyman N A	PACIFIC BELL WHITE PAGES
	Lyman N A	PACIFIC BELL WHITE PAGES

FINDINGS

Year	Uses	Source
1986	Lyman P M	PACIFIC BELL WHITE PAGES
1980	Lyman N A	Pacific Telephone
1970	HINRICHS E LOUIS BERKELEY	Pacific Telephone Directory
1962	ODonnell F W	Pacific Telephone

2035 HEARST AVE

Year	Uses	Source
2006	8 DAVIDIAN Lina	Haines Company, Inc.
	HOLTMAN Kevin	Haines Company, Inc.
2000	A BRUMMELL D A	Pacific Bell
	B DAVIDIAN LINA	Pacific Bell
	C NEEDHAM GUY	Pacific Bell
1992	B KEATS PATRICIA	PACIFIC BELL DIRECTORY
1991	Takiyama Susumu	PACIFIC BELL WHITE PAGES
1986	B Diamond Naomi	PACIFIC BELL WHITE PAGES
1980	Grodsky Irvin T Dr	Pacific Telephone
	Knapp Mark	Pacific Telephone
	Sharff Jay Harrison I	Pacific Telephone
	Stern Laura J	Pacific Telephone
1975	DURAN MARTHA	Pacific Telephone
1970	CASHMAN COLEEN BERKELEY	Pacific Telephone Directory
	FEINGLASS JOS M BERKELEY	Pacific Telephone Directory
1955	BENNETT JEAN BERKELEY	The Pacific Telephone & Telegraph Co.
	FIEDLER WALTER R BERKELEY	The Pacific Telephone & Telegraph Co.
1943	Law son May w id J C r	R. L. Polk & Co.
	Woodw ard Geo E Jean r	R. L. Polk & Co.
1933	GLINCHIKOFF ALEX I (LYDIA B) DRFTSMN H BERKELEY	R. L. Polk & Co.
	SHEBEKO B C DRFTSMN R BERKELEY	R. L. Polk & Co.
1928	Osolin Oscar glass w kr R	R.L. Polk and Co of California

2037 HEARST AVE

Year	Uses	Source
2006	LANIGAN Samuel	Haines Company, Inc.

FINDINGS

Year	Uses	Source
2000	A SCHAEFER JOERG H	Pacific Bell
	A BIBLARZ ABNER	Pacific Bell
	B CROTTY MARY E	Pacific Bell
	B CROTTY MARY E	Pacific Bell
1992	A CHAITIN KATHERINE	PACIFIC BELL DIRECTORY
	A DYER BRETT	PACIFIC BELL DIRECTORY
1991	Jones Richard W & Margaret J	PACIFIC BELL WHITE PAGES
	Jones Richardson	PACIFIC BELL WHITE PAGES
	Jones Rita	PACIFIC BELL WHITE PAGES
	Tucker Irene	PACIFIC BELL WHITE PAGES
	Tucker J	PACIFIC BELL WHITE PAGES
	Tucker J	PACIFIC BELL WHITE PAGES
	Tucker J	PACIFIC BELL WHITE PAGES
1986	Hickman MJ	PACIFIC BELL WHITE PAGES
	Hickman P	PACIFIC BELL WHITE PAGES
	Chaitin K	PACIFIC BELL WHITE PAGES
1980	Gilbert K J	Pacific Telephone
	Hess David	Pacific Telephone
	Jacobs Diana F	Pacific Telephone
	Moulton Larry	Pacific Telephone
	Shijo L	Pacific Telephone
	Yazejian Bruce	Pacific Telephone
1970	FERGUSON TRUDI BERKELEY	Pacific Telephone Directory
	FYFE JEAN BERKELEY	Pacific Telephone Directory
	OLIVER LIN BERKELEY	Pacific Telephone Directory
	PRICHETT JACK BERKELEY	Pacific Telephone Directory
	SCHWARTZ SUSAN BERKELEY	Pacific Telephone Directory
	SYDNEY MILDRED BERKELEY	Pacific Telephone Directory
1962	Marquez Paul M	Pacific Telephone
	Rebol Robt L	Pacific Telephone
1955	HOPKINS WM BERKELEY	The Pacific Telephone & Telegraph Co.
	MARQUEZ PAUL M BERKELEY	The Pacific Telephone & Telegraph Co.

FINDINGS

Year	Uses	Source
1950	MARQUEZ PAUL M R	The Pacific Telephone & Telegraph Co.
1945	MARQUEZ PAUL M R BERKELEY	The Pacific Telephone & Telegraph Co.
1943	DOWNING Chas F USMC r	R. L. Polk & Co.
	Featherstone Claude Grace USA r	R. L. Polk & Co.
	Francis Calvin W Ivy brkmn Key System h	R. L. Polk & Co.
	Francis Jack C electn r	R. L. Polk & Co.
	Nordberg Edw in Helen shipydw kr h	R. L. Polk & Co.
1933	DAVIS ELIZ SUB LIBRN OKLD LIBRARY DEPT R BERKELEY	R. L. Polk & Co.
	JENKS GEO A (JOSEPHINE) H BERKELEY	R. L. Polk & Co.

2038 HEARST AVE

Year	Uses	Source
2017	MARY LAGRANGE	Cole Information
	VLADIMIR ASRIYAN	Cole Information
	SHERRY WU	Cole Information
	HINAKO SAKAZAKI	Cole Information
2014	CLAYTON CRITCHER	Cole Information
	SHERRY WU	Cole Information
2010	GHADA HADDAD	Cole Information
	SARAH ERNST	Cole Information
	GLORIA SLAVAZZA	Cole Information
	MUNZER BASEISO	Cole Information
2006	FENGERMichael	Haines Company, Inc.
	YAYONYosef	Haines Company, Inc.
2005	MICHAEL FENGER	Cole Information
	ANDI GIRARD	Cole Information
	YOSEF YAYON	Cole Information
	WILLIAM DICHTEL	Cole Information
2000	2 KALIL NASHUA	Pacific Bell
	5 WANG DAOJING	Pacific Bell
	7 HUDSON MATTHEW	Pacific Bell
	NASHUA KALIL	Cole Information
	DAOJING WANG	Cole Information

FINDINGS

Year	Uses	Source
2000	X JIYUN	Cole Information
1996	1 LEE F M	PACIFIC BELL DIRECTORY
	2 KALIL NASHUA	PACIFIC BELL DIRECTORY
	3 ALDERETE MICHAEL A	PACIFIC BELL DIRECTORY
1995	MITCHELL CONSTRUCTION	Cole Information
	CHIMNEY BRACING SVC	Cole Information
	GUHATHAKURTA, S	Cole Information
	LEE, FRANCES M	Cole Information
	BANERJEE, BARNALI	Cole Information
1992	1 LEE F M	PACIFIC BELL DIRECTORY
	3 ROY DAVID	PACIFIC BELL DIRECTORY
	6 CHIMNEY BRACING SERVICE	PACIFIC BELL DIRECTORY
	MITCHELL CONSTR	Cole Information
	ROY, DAVID	Cole Information
	LEE, F M	Cole Information
1991	Lee FM	PACIFIC BELL WHITE PAGES
	Lee FP	PACIFIC BELL WHITE PAGES
	Chimney Bracing Service	PACIFIC BELL WHITE PAGES
	Fishstronm Jack	PACIFIC BELL WHITE PAGES
	Mitchell Allen	PACIFIC BELL WHITE PAGES
	Mitchell Andre	PACIFIC BELL WHITE PAGES
	Mitchell Andrea L	PACIFIC BELL WHITE PAGES
	Mitchell Andy D	PACIFIC BELL WHITE PAGES
	Mitchell Annmarie	PACIFIC BELL WHITE PAGES
	Mitchell Construction	PACIFIC BELL WHITE PAGES
	Mitchell Cora	PACIFIC BELL WHITE PAGES
	Roy David	PACIFIC BELL WHITE PAGES
1986	1 Lee F M	PACIFIC BELL WHITE PAGES
	6 Mitchell Glenn A Jr	PACIFIC BELL WHITE PAGES
	Lee FM	PACIFIC BELL WHITE PAGES
	i Mitchell Glenn A Jr	PACIFIC BELL WHITE PAGES
1980	Anumo Otieno	Pacific Telephone

FINDINGS

Year	Uses	Source
1980	Freeman Dale	Pacific Telephone
	Hancock John W	Pacific Telephone
	Lakis Dale	Pacific Telephone
	Lee F M	Pacific Telephone
	Lum Susan	Pacific Telephone
	Oleszko Oksana	Pacific Telephone
1975	APPELDORN ROBT	Pacific Telephone
	BALCH JOHN E	Pacific Telephone
	LEE F M	Pacific Telephone
	LYMAN N A	Pacific Telephone
1970	BARCOTT MICHAEL BERKELEY	Pacific Telephone Directory
	BETZER MAUDE R BERKELEY	Pacific Telephone Directory
	GARRISON VERA C BERKELEY	Pacific Telephone Directory
	LYMAN N A BERKELEY	Pacific Telephone Directory
	SCHAEFFER HENRY P BERKELEY	Pacific Telephone Directory
	TIPPS DEAN C BERKELEY	Pacific Telephone Directory
	VAJTAUER KAREL BERKELEY	Pacific Telephone Directory
	WESTMORELAND JEFFREY BERKELEY	Pacific Telephone Directory
1962	Christensen Fran	Pacific Telephone
	Garrison Vera C	Pacific Telephone
	Gaspardone Leo	Pacific Telephone
	LEsperance A N Mrs	Pacific Telephone
	Lyman Nancy A	Pacific Telephone
	Mc Lure E B Mrs	Pacific Telephone
	Smith Barnabas B	Pacific Telephone
	Smith L B	Pacific Telephone
	Tarantino Jon	Pacific Telephone
1955	CARD CONSTANCE R BERKELEY	The Pacific Telephone & Telegraph Co.
	CARPENTER AGNES M BERKELEY	The Pacific Telephone & Telegraph Co.
	CARPENTER WESLEY BERKELEY	The Pacific Telephone & Telegraph Co.
	GASPARDONE GINA BERKELEY	The Pacific Telephone & Telegraph Co.
	MCLURE E B MRS BERKELEY	The Pacific Telephone & Telegraph Co.

FINDINGS

Year	Uses	Source
1955	PUMALA JOYCE E BERKELEY	The Pacific Telephone & Telegraph Co.
	REYNOLDS RITA MARIA BERKELEY	The Pacific Telephone & Telegraph Co.
	SCIAMANNA A F BERKELEY	The Pacific Telephone & Telegraph Co.
1950	DUNCAN B K R	The Pacific Telephone & Telegraph Co.
	ST JOHN MORGAN R R	The Pacific Telephone & Telegraph Co.
	CULWELL WILINA R	The Pacific Telephone & Telegraph Co.
	GASPARDONE F R	The Pacific Telephone & Telegraph Co.
	KELLEY RAY H R	The Pacific Telephone & Telegraph Co.

2040 HEARST AVE

Year	Uses	Source
2020	ABIGAIL SHELTON	EDR Digital Archive
2017	SOOD SANDHYA	Cole Information
	SANDHYA SOOD	Cole Information
	HATTIE ZIEGLER	Cole Information
	DANIEL CASH	Cole Information
2014	E BITTON	Cole Information
	HATTIE ZIEGLER	Cole Information
	DANIEL CASH	Cole Information
2010	LEO SLAVAZZA	Cole Information
	SANDHYA SOOD	Cole Information
	E BITTON	Cole Information
2006	PAHWAAAman	Haines Company, Inc.
	C SOOD Sandhya	Haines Company, Inc.
2005	YAEL LERMAN	Cole Information
	JASON BROWN	Cole Information
	PAUL TOBIAS	Cole Information
2000	A VAN WINGERDEN KAREN M	Pacific Bell
	B YEUNG KA WAI	Pacific Bell
	C MIRANDA GUILHERME F	Pacific Bell
	D MCMURTREY KATY C	Pacific Bell
	G MIRANDA	Cole Information
1995	OCCUPANT UNKNOWNN	Cole Information

FINDINGS

Year	Uses	Source
1975	CAMPBELL D J	Pacific Telephone
	KO JOS	Pacific Telephone
1970	DAVIS HENRY P BERKELEY	Pacific Telephone Directory
	JACOBS HELEN BERKELEY	Pacific Telephone Directory
	METTER GERALD BERKELEY	Pacific Telephone Directory
	NEHIRA AMI BERKELEY	Pacific Telephone Directory
1962	Evans Nancy	Pacific Telephone
	Hutchison H J	Pacific Telephone
	Lyman Mabel M	Pacific Telephone
1955	BROWN ROBT G BERKELEY	The Pacific Telephone & Telegraph Co.
	KAARE ADELE MRS BERKELEY	The Pacific Telephone & Telegraph Co.
	PARSONS MARY A MRS BERKELEY	The Pacific Telephone & Telegraph Co.
1950	TODD DAVID K R	The Pacific Telephone & Telegraph Co.
	KANRE ADELE MRS R	The Pacific Telephone & Telegraph Co.
	HIRSCLILET GEO R	The Pacific Telephone & Telegraph Co.
	GRLESCHE ROBT B R	The Pacific Telephone & Telegraph Co.
1943	Brow n Juliette h	R. L. Polk & Co.
1933	BROWN ETTA WAITER R BERKELEY	R. L. Polk & Co.
1928	av Etta H	R.L. Polk and Co of California
	Dolores Jas W clk H	R.L. Polk and Co of California
	h Grace E slsw mn R	R.L. Polk and Co of California

2042 HEARST AVE

Year	Uses	Source
2017	DARIO TORTAROLO	Cole Information
	VICTORIA CASANA	Cole Information
2014	VICTORIA CASANA	Cole Information
2010	ZULIMA MARTIN	Cole Information
	WESTLEY WEIMER	Cole Information
	FILIZ CAGLAYAN	Cole Information
2006	CAGLAYAN Filz	Haines Company, Inc.
2005	WESTLEY WEIMER	Cole Information
	LESLIE GERBER	Cole Information

FINDINGS

Year	Uses	Source
2005	FILIZ CAGLAYAN	Cole Information
2000	A HSUEH GARY	Pacific Bell
	B GILL T	Pacific Bell
	D REYNOLDS MATTHEW	Pacific Bell
	MATTHEW REYNOLDS	Cole Information
	KATE PFEIFER	Cole Information
	GARY HSUEH	Cole Information
	T GILL	Cole Information
1996	C BELL CHRISTOPHER	PACIFIC BELL DIRECTORY
1995	KOO, RICHARD	Cole Information
	BELL, C	Cole Information
1992	A MERRION JOHN	PACIFIC BELL DIRECTORY
	B RAMOS NICANDRO	PACIFIC BELL DIRECTORY
	D MCGILLIS R	PACIFIC BELL DIRECTORY
	MERRION, JOHN	Cole Information
	MCGILLIS, RICHARD W	Cole Information
1991	Yiu Lannie	PACIFIC BELL WHITE PAGES
	Yiu ML	PACIFIC BELL WHITE PAGES
	Mc Gillis R	PACIFIC BELL WHITE PAGES
	Novak J J	PACIFIC BELL WHITE PAGES
	Novak Jennifer	PACIFIC BELL WHITE PAGES
	Ramos Nicandro	PACIFIC BELL WHITE PAGES
	Ramos P	PACIFIC BELL WHITE PAGES
	Ramos Paulette	PACIFIC BELL WHITE PAGES
	Ramos Pedro	PACIFIC BELL WHITE PAGES
	Ramos R	PACIFIC BELL WHITE PAGES
1986	A Novak J J	PACIFIC BELL WHITE PAGES
	B Castrulta Javier	PACIFIC BELL WHITE PAGES
	C Yiu Lannie	PACIFIC BELL WHITE PAGES
	D Mc Gillis Richard	PACIFIC BELL WHITE PAGES
	Castruita Javier	PACIFIC BELL WHITE PAGES
	Mc Gillis Richard	PACIFIC BELL WHITE PAGES

FINDINGS

Year	Uses	Source
1986	Mc Gillivray Scott	PACIFIC BELL WHITE PAGES
	Novak J J	PACIFIC BELL WHITE PAGES
	Yiu Lannie	PACIFIC BELL WHITE PAGES
1980	Castruita Javier	Pacific Telephone
	Korin Rebecca	Pacific Telephone
	Mc Creery Mildred	Pacific Telephone
	Novak J J	Pacific Telephone
1975	MC CREERY ILDRED	Pacific Telephone
1970	ICHINOSE AUDREY BERKELEY	Pacific Telephone Directory
	MCCREERY MILDRED BERKELEY	Pacific Telephone Directory
	RANKIN BRUCE E BERKELEY	Pacific Telephone Directory
1962	Cobban Jas G	Pacific Telephone
	Eber Deena	Pacific Telephone
	Helfer Carolyn	Pacific Telephone
	Ramos Pat A	Pacific Telephone
	Rosenberg Deborah	Pacific Telephone
	Smith Bonnie	Pacific Telephone
1955	BATES HAROLD J JR BERKELEY	The Pacific Telephone & Telegraph Co.
	GLASSNER STANLEY BERKELEY	The Pacific Telephone & Telegraph Co.
	HELMUS SYDNEY S BERKELEY	The Pacific Telephone & Telegraph Co.
	TODD FRANK N BERKELEY	The Pacific Telephone & Telegraph Co.
1950	VIEWEG RUTH R	The Pacific Telephone & Telegraph Co.
	BERNADOU PAUL J R	The Pacific Telephone & Telegraph Co.
	BOWERS JOHN H R	The Pacific Telephone & Telegraph Co.

2048 HEARST AVE

Year	Uses	Source
1950	NAIL DON H R	The Pacific Telephone & Telegraph Co.
1945	JOHNS GEORGE R BERKELEY	The Pacific Telephone & Telegraph Co.
1943	Betterly Audrey r	R. L. Polk & Co.
	CHAPMAN Wm C Gladys h	R. L. Polk & Co.

FINDINGS

2050 HEARST AVE

Year	Uses	Source
1962	Cohen Michael	Pacific Telephone
	Ikeda Dale K	Pacific Telephone
	Kam Dominic	Pacific Telephone
	Mak Reginald	Pacific Telephone
1955	HATAMIYA ROBT BERKELEY	The Pacific Telephone & Telegraph Co.
1945	NICHOLS JANE S R BERKELEY	The Pacific Telephone & Telegraph Co.
1943	Morgan Wm shipydw kr h	R. L. Polk & Co.
	Nichols Jane w id J B h	R. L. Polk & Co.
	QUINN Jean B driver SFRy r	R. L. Polk & Co.
	Rode A G barber r	R. L. Polk & Co.
1938	SHAUL OLIVE R	Pacific Telephone
1933	BILLEBAULT LAURENCE (SOPHIA) COOK H BERKELEY	R. L. Polk & Co.
	CURTIS FORREST A H BERKELEY	R. L. Polk & Co.
	HEARST APARTMENTS BERKELEY	R. L. Polk & Co.
	SMITH INA MRS MGR HEARST APTS H BERKELEY	R. L. Polk & Co.
	SOULE LILLIAN MRS NURSE H BERKELEY	R. L. Polk & Co.
	WEISKER ELLIS CLK R BERKELEY	R. L. Polk & Co.
	WISKER ELLIS JAN R BERKELEY	R. L. Polk & Co.
1928	Finnemore Mary E Mrs R	R.L. Polk and Co of California
	3104 Barney Georgia mldr H	R.L. Polk and Co of California
	Harless Frank lab R	R.L. Polk and Co of California
	Earl mldr R	R.L. Polk and Co of California

2027A HEARST AVE

Year	Uses	Source
1955	BELEAL ERNESTINE BERKELEY	The Pacific Telephone & Telegraph Co.

2035A HEARST AVE

Year	Uses	Source
1970	MARTIN MARY FRANCES BERKELEY	Pacific Telephone Directory

FINDINGS

2035B HEARST AVE

Year	Uses	Source
1970	JORDAN D M BERKELEY	Pacific Telephone Directory

2013 1/2 HEARST AVE

Year	Uses	Source
2000	MOLMEN JAMES L	Pacific Bell
1996	MOLMEN JAMES L	PACIFIC BELL DIRECTORY
1970	BARON G P BERKELEY	Pacific Telephone Directory
1955	BARON GLADYS P BERKELEY	The Pacific Telephone & Telegraph Co.
1938	PECK ANNE MRS R	Pacific Telephone
1933	ZAGREBAN MICHL (ANNA) H BERKELEY	R. L. Polk & Co.

2015 1/2 HEARST AVE

Year	Uses	Source
1955	HAND EDW EVERETT BERKELEY	The Pacific Telephone & Telegraph Co.
1938	BUSBY MINNIE R	Pacific Telephone
1933	HARRISON WM R R BERKELEY	R. L. Polk & Co.

2027 1/2 HEARST AVE

Year	Uses	Source
1970	AMERICAN SCHOOL OF CELESTIAL NAVIGATION BERKELEY	Pacific Telephone Directory

2037 1/2 HEARST AVE

Year	Uses	Source
1955	ROTH NILES BERKELEY	The Pacific Telephone & Telegraph Co.
1945	NORDBERG E M R BERKELEY	The Pacific Telephone & Telegraph Co.
1938	MCMILLAN CORA B MRS R	Pacific Telephone
1933	MCMILLAN WM H (CORA V) H BERKELEY	R. L. Polk & Co.

HEARST AVE # 1

2009 HEARST AVE # 1

Year	Uses	Source
2020	MARIA WRIGHT	EDR Digital Archive

FINDINGS

HEARST AVE # B

2012 HEARST AVE # B

Year	Uses	Source
2020	MENG-CHI LEE	EDR Digital Archive

HEARST DR

2001 HEARST DR

Year	Uses	Source
1928	Talley Chas B celk J M Lee R	R.L. Polk and Co of California

2005 HEARST DR

Year	Uses	Source
1945	JOSEPHSON AGNES MRS R BERKELEY	The Pacific Telephone & Telegraph Co.
1925	CLOUGH CHAS D R	R. L. Polk & Co. of California

2009 HEARST DR

Year	Uses	Source
1945	HARTSOOK KATE MRS R BERKELEY	The Pacific Telephone & Telegraph Co.
1920	DAVIDSON J H R	R. L. Polk & Co. of California

2011 HEARST DR

Year	Uses	Source
1920	HAMPTON J M R	R. L. Polk & Co. of California

2012 HEARST DR

Year	Uses	Source
1945	MOORE R R BERKELEY	The Pacific Telephone & Telegraph Co.
1938	MOORE R R	Pacific Telephone
1925	MOORE R R	R. L. Polk & Co. of California
1920	MOORE R R	R. L. Polk & Co. of California

2013 HEARST DR

Year	Uses	Source
1938	HARRISON MAUD MRS R	Pacific Telephone

FINDINGS

2015 HEARST DR

Year	Uses	Source
1938	AHLERT FRANK WM R	Pacific Telephone
	AHLERT G B R	Pacific Telephone
1928	Vine Thelma hairdrsr R	R.L. Polk and Co of California

2019 HEARST DR

Year	Uses	Source
1950	JONES J I R	The Pacific Telephone & Telegraph Co.
1938	STRODE ARLENE R	Pacific Telephone

2020 HEARST DR

Year	Uses	Source
1925	GASSOUMIS N R	R. L. Polk & Co. of California

2025 HEARST DR

Year	Uses	Source
1962	Mitchell Bessie F Mrs	Pacific Telephone
1955	MITCHELL BESSIE F MRS R BERKELEY	The Pacific Telephone & Telegraph Co.
1950	MITCHELL BESSIE F MRS R	The Pacific Telephone & Telegraph Co.
1945	MITCHELL BESSIE F MRS R BERKELEY	The Pacific Telephone & Telegraph Co.
1938	MITCHELL BESSIE F MRS R	Pacific Telephone

2027 HEARST DR

Year	Uses	Source
1925	GILBERT THOS H R	R. L. Polk & Co. of California
1920	GILBERT T H R	R. L. Polk & Co. of California

2029 HEARST DR

Year	Uses	Source
1945	ADAMS WM O R BERKELEY	The Pacific Telephone & Telegraph Co.
1938	MARVIN TEDDY MISS R	Pacific Telephone
1925	DEAL B H R	R. L. Polk & Co. of California
1920	KNOTT WILLIAM R	R. L. Polk & Co. of California

FINDINGS

2032 HEARST DR

Year	Uses	Source
1955	KELLOGG MABEL MORRIN R BERKELEY	The Pacific Telephone & Telegraph Co.
1950	KELLOGG MABEL MIORRIN R	The Pacific Telephone & Telegraph Co.
1945	KELLOGG MABEL MORRIN R BERKELEY	The Pacific Telephone & Telegraph Co.
1938	MORRIN MARY L R	Pacific Telephone
1925	MORRIN MARY L R	R. L. Polk & Co. of California
1920	MORRIN MARY L R	R. L. Polk & Co. of California

2033 HEARST DR

Year	Uses	Source
1962	Piatt Mildred E	Pacific Telephone
1955	PIATT MILDRED E R BERKELEY	The Pacific Telephone & Telegraph Co.
1950	PIATT MILDRED E R	The Pacific Telephone & Telegraph Co.
1945	PIATT MILDRED E R BERKELEY	The Pacific Telephone & Telegraph Co.
1938	PIATT MILDRED E R	Pacific Telephone
1925	PIATT C E R	R. L. Polk & Co. of California

2035 HEARST DR

Year	Uses	Source
1945	WOODWARD GEORGE E R BERKELEY	The Pacific Telephone & Telegraph Co.
1938	GLINCHIKOFF A I R	Pacific Telephone
	SHEBEKO BORIS C R	Pacific Telephone
1920	GOODWIN MRS ELLA M R	R. L. Polk & Co. of California

2037 HEARST DR

Year	Uses	Source
1950	SNOW ERNEST J R	The Pacific Telephone & Telegraph Co.
1945	SNOW ERNEST J R BERKELEY	The Pacific Telephone & Telegraph Co.
1928	Hearst Edna with J F Hink & Son Inc R	R.L. Polk and Co of California
	h Eliz sub librn Okld Free Libry R	R.L. Polk and Co of California
	Jenks Geo A Josephine bldg contr H	R.L. Polk and Co of California

2038 HEARST DR

Year	Uses	Source
1920	PIATT C E R	R. L. Polk & Co. of California

FINDINGS

2040 HEARST DR

Year	Uses	Source
1925	BROWN MISS ETTA R	R. L. Polk & Co. of California

2050 HEARST DR

Year	Uses	Source
1925	HERMAN MRS M R	R. L. Polk & Co. of California
1920	MORGAN JAMES A R	R. L. Polk & Co. of California

2013 1/2 HEARST DR

Year	Uses	Source
1925	BRINK MRS M O R	R. L. Polk & Co. of California

HENRY

1918 HENRY

Year	Uses	Source
1986	1 Chia Cheng Mo	PACIFIC BELL WHITE PAGES
	2 Radsma I	PACIFIC BELL WHITE PAGES
	4 Steward Jerrold	PACIFIC BELL WHITE PAGES

HENRY CT

1901 HENRY CT

Year	Uses	Source
1928	Haddon Mary J wid Adam drsmkr H	R.L. Polk and Co of California
	Benvenue Jassmine S nurse R	R.L. Polk and Co of California

1902 HENRY CT

Year	Uses	Source
1975	BRADFORD LYNDA	Pacific Telephone
1928	Roche Alan J stdt R	R.L. Polk and Co of California
	Roche Geo S stdt R	R.L. Polk and Co of California
	H John S Anna Roche Apts H	R.L. Polk and Co of California

1903 HENRY CT

Year	Uses	Source
1950	KIMBALL ROYAL C MRS R	The Pacific Telephone & Telegraph Co.

FINDINGS

Year	Uses	Source
1928	Norne E stdt R	R.L. Polk and Co of California
	53d Wm P Augusta A H	R.L. Polk and Co of California
	Spannaus Arline E stdt R	R.L. Polk and Co of California

1905 HENRY CT

Year	Uses	Source
1928	Hendon Alice B slsw mn R	R.L. Polk and Co of California
	HOWELL Josie Mrs drsmkr H	R.L. Polk and Co of California
	Blind Gertrude E w id Chas baker H	R.L. Polk and Co of California

1907 HENRY CT

Year	Uses	Source
1928	Grace E w aiter R	R.L. Polk and Co of California
	1497 Elva C w id Henry H	R.L. Polk and Co of California

1909 HENRY CT

Year	Uses	Source
1950	LOVETT FREDRIC R	The Pacific Telephone & Telegraph Co.
1928	i Wmn H Caddie R staty eng H	R.L. Polk and Co of California

1910 HENRY CT

Year	Uses	Source
1928	Alice Wayne baker R	R.L. Polk and Co of California
	Henry Hattie Mrs slsw mn Donoghs H	R.L. Polk and Co of California

1911 HENRY CT

Year	Uses	Source
1928	Abbaduska Ford H stdt R	R.L. Polk and Co of California
	Abbaduska Loren E Florence baker H	R.L. Polk and Co of California

1912 HENRY CT

Year	Uses	Source
1928	h John auto mech H	R.L. Polk and Co of California

1913 HENRY CT

Year	Uses	Source
1928	Alexopolous Geo cook R	R.L. Polk and Co of California

FINDINGS

Year	Uses	Source
1928	Geo R	R.L. Polk and Co of California
	Blind Wm furn fnshr R	R.L. Polk and Co of California
	lane John B Hattie M mach H	R.L. Polk and Co of California
	h Winnifred H tchr R	R.L. Polk and Co of California

1915 HENRY CT

Year	Uses	Source
1950	HALPERITI BERNARD R	The Pacific Telephone & Telegraph Co.
1928	Keith Saml M mgr Calif Tchrs Assn R	R.L. Polk and Co of California

1917 HENRY CT

Year	Uses	Source
1928	dana Alva F Lilly pkr H	R.L. Polk and Co of California
	Meohlor Victor V Mae pipefir H	R.L. Polk and Co of California

1918 HENRY CT

Year	Uses	Source
1950	QUILL MILDRED R	The Pacific Telephone & Telegraph Co.
1928	f Lillian E stdt R	R.L. Polk and Co of California
	Fr Rosetta B Mrs haidrsr H	R.L. Polk and Co of California
	h Oscar M Ruth C firemn H	R.L. Polk and Co of California
	Co Harvey C Neva A driver H	R.L. Polk and Co of California

HENRY ST

1900 HENRY ST

Year	Uses	Source
1943	Kravetsky Vladimir Lucy mech eng h	R. L. Polk & Co.

1901 HENRY ST

Year	Uses	Source
1962	Kimball Royal C Mrs	Pacific Telephone
1955	KIMBALL ROYAL C MRS BERKELEY	The Pacific Telephone & Telegraph Co.
1950	TREPPA MELVA R	The Pacific Telephone & Telegraph Co.
1943	Preader Harold Lew isene boxmkr h	R. L. Polk & Co.
1938	SHADE HILDA M R	Pacific Telephone

FINDINGS

Year	Uses	Source
1933	SAVELLI FRANCES STEN R BERKELEY	R. L. Polk & Co.
	SAVELLI JOS (CARMELIA) H BERKELEY	R. L. Polk & Co.
	SAVELLI MARIE STEN R BERKELEY	R. L. Polk & Co.
1925	GILCHRIST MRS M R	R. L. Polk & Co. of California
1920	ROCHE MRS J R R	R. L. Polk & Co. of California

1902 HENRY ST

Year	Uses	Source
2014	MICHAEL HERRICK	Cole Information
	EDWARD ROMERO	Cole Information
	GREGORY MCINTYRE	Cole Information
2010	RACHEL AUFDEMBERGE	Cole Information
2006	HAGENSS	Haines Company, Inc.
2005	LUIS LLAMAS	Cole Information
	SHIRLEY HAGENS	Cole Information
2000	C ADAMS NICHOLAU W	Pacific Bell
1996	D BURROWS ENDLA	PACIFIC BELL DIRECTORY
1995	SANTANA, JESSICA	Cole Information
1986	Ford Eleanor	PACIFIC BELL WHITE PAGES
1975	PALMROUR R	Pacific Telephone
1970	BEAVER WM BERKELEY	Pacific Telephone Directory
	CARSTANJEN JANH BERKELEY	Pacific Telephone Directory
	TAYLOR CLARENCE W BERKELEY	Pacific Telephone Directory
1962	Packard Ethel T	Pacific Telephone
1955	ROCHE JOHN S R BERKELEY	The Pacific Telephone & Telegraph Co.
1950	ROCHE JOHN S R	The Pacific Telephone & Telegraph Co.
1945	ROCHE JOHN S R BERKELEY	The Pacific Telephone & Telegraph Co.
1943	Roche John S Anna h	R. L. Polk & Co.
1938	ROCHE JOHN S R	Pacific Telephone
1933	ROCHA JOHN (ANNA) H BERKELEY	R. L. Polk & Co.
	ROCHE GEO S TCHR UC R BERKELEY	R. L. Polk & Co.

FINDINGS

1903 HENRY ST

Year	Uses	Source
1943	Prout Leatrice M w aiter r	R. L. Polk & Co.
	Walsh Ace D Doris w elder h	R. L. Polk & Co.
1938	FISCHEL H E R	Pacific Telephone
1933	STRODE ARLENE CLK R BERKELEY	R. L. Polk & Co.
	STRODE MYRTLE (WID W E) H BERKELEY	R. L. Polk & Co.
1925	WHITE MRS DORA R	R. L. Polk & Co. of California

1905 HENRY ST

Year	Uses	Source
2010	KATZ LESLIE	Cole Information
	BRIAN OGLE	Cole Information
2006	KATZ Leslie	Haines Company, Inc.
	TRIPLEI T David	Haines Company, Inc.
2005	SONNY PARK	Cole Information
	FRANK HOROWITZ	Cole Information
	LORI WALTON	Cole Information
2000	PARK LILLIAN H	Pacific Bell
	LILLIAN PARK	Cole Information
1996	TRINH PETER	PACIFIC BELL DIRECTORY
	TJAHJADI YULIUS	PACIFIC BELL DIRECTORY
1995	TRIPLETT, DAVID E	Cole Information
1986	Anderson Michael T	PACIFIC BELL WHITE PAGES
1970	MALLORY JANE BERKELEY	Pacific Telephone Directory
	NERANGIS I BERKELEY	Pacific Telephone Directory
	RASMUSSEN JANICE BERKELEY	Pacific Telephone Directory
1962	Lopez Escobar Albert	Pacific Telephone
	Niderkorn Frank H	Pacific Telephone
1955	CREVELING JOHN H BERKELEY	The Pacific Telephone & Telegraph Co.
1950	OLSEN BEATRICE R	The Pacific Telephone & Telegraph Co.
	LITWACK LEON F R	The Pacific Telephone & Telegraph Co.
	ZAKON BOB R	The Pacific Telephone & Telegraph Co.
1945	DEANE D M R BERKELEY	The Pacific Telephone & Telegraph Co.

FINDINGS

Year	Uses	Source
1943	Riley John L Lucille h	R. L. Polk & Co.
1933	HUTCHINSON PARKS L (FLOY) ACCT SPCO H BERKELEY	R. L. Polk & Co.
1920	CHILDS H M R	R. L. Polk & Co. of California

1907 HENRY ST

Year	Uses	Source
1962	Melchert Jas	Pacific Telephone
1955	SWACKHAMER JOHN M BERKELEY	The Pacific Telephone & Telegraph Co.
1950	FANNING SAMI J R	The Pacific Telephone & Telegraph Co.
1945	HING JIM R BERKELEY	The Pacific Telephone & Telegraph Co.
1943	Hing Jim Lee Ida Indy h	R. L. Polk & Co.
1933	PREFONTAINE DOROTHY STEN H BERKELEY	R. L. Polk & Co.
	PREFONTAINE MARGT CLK R BERKELEY	R. L. Polk & Co.

1909 HENRY ST

Year	Uses	Source
1962	Wright Nan J	Pacific Telephone
1955	FRANKEL BENJ A R BERKELEY	The Pacific Telephone & Telegraph Co.
1938	RUTLEDGE C R	Pacific Telephone
1933	ALLEN CADDIE R MRS H BERKELEY	R. L. Polk & Co.
1925	ALLEN MRS CADDIE R R	R. L. Polk & Co. of California

1910 HENRY ST

Year	Uses	Source
1962	Ruyle Edna	Pacific Telephone
1955	RUYLE EDNA BERKELEY	The Pacific Telephone & Telegraph Co.
1950	RUYLE ADRIAN R	The Pacific Telephone & Telegraph Co.
1945	RUYLE ADRIAN R BERKELEY	The Pacific Telephone & Telegraph Co.
1943	Ruyle Adrian Hattie barber h	R. L. Polk & Co.
	Ruyle Edna r	R. L. Polk & Co.
1938	RUYLE ADRIAN R	Pacific Telephone
1925	FUGII H R	R. L. Polk & Co. of California
1920	ABBEY RONALD A R	R. L. Polk & Co. of California

FINDINGS

Year	Uses	Source
1920	FUGII H R	R. L. Polk & Co. of California

1911 HENRY ST

Year	Uses	Source
1962	Ross Priscilla M	Pacific Telephone
	Ross Robt A	Pacific Telephone
1955	KARLER RALPH BERKELEY	The Pacific Telephone & Telegraph Co.
1950	DOUGHERTY HUGH R	The Pacific Telephone & Telegraph Co.
1945	ROWLEY RUSSELL R BERKELEY	The Pacific Telephone & Telegraph Co.
1943	Gracey Fredk H Eliz shipydw kr h	R. L. Polk & Co.

1912 HENRY ST

Year	Uses	Source
2017	BRIAN VANSTRAALEN	Cole Information
	JANICE CASTATER	Cole Information
2014	BRIAN VANSTRAALEN	Cole Information
	JANICE CASTATER	Cole Information
	CHRISTOPHER PARK	Cole Information
2010	BRIAN VANSTRAALEN	Cole Information
2006	VANSTRAALEN Brian	Haines Company, Inc.
2005	OCCUPANT UNKNOWN	Cole Information
2000	A VAN STRAALEN BRIAN	Pacific Bell
	BRIAN VANSTRAALEN	Cole Information
	SERGEY DORONKIN	Cole Information
1995	SCHNEIDER, S A	Cole Information
1970	PACKARD ETHEL T BERKELEY	Pacific Telephone Directory
1962	Goto Ted	Pacific Telephone
1955	MAMARIL NICANOR H BERKELEY	The Pacific Telephone & Telegraph Co.
1945	BARRON A J R BERKELEY	The Pacific Telephone & Telegraph Co.
1943	Barron Mary E w id A J h	R. L. Polk & Co.
1933	FORSBERG FRED A (ONA) SLSMN H BERKELEY	R. L. Polk & Co.

FINDINGS

1913 HENRY ST

Year	Uses	Source
1962	Olney Lucinda	Pacific Telephone
	Paddock Winnifred	Pacific Telephone
1955	PADDOCK WINNIFRED BERKELEY	The Pacific Telephone & Telegraph Co.
1950	PADDOCK WINNIFRED R	The Pacific Telephone & Telegraph Co.
1945	PADDOCK J B MRS R BERKELEY	The Pacific Telephone & Telegraph Co.
1943	Arnold Gerald Pauline USA h	R. L. Polk & Co.
	Gracey Nancy E Mrs r	R. L. Polk & Co.
	Hanthorn Herbt r	R. L. Polk & Co.
	Paddock Winnifred h	R. L. Polk & Co.
	Petty John A Pearl fctyw kr h	R. L. Polk & Co.
	Ryan Thos w tchmn r	R. L. Polk & Co.
	Sutherland Ethel r	R. L. Polk & Co.
1938	PADDOCK J B MRS R	Pacific Telephone
1933	PADDOCK HATTIE (WID J B) H BERKELEY	R. L. Polk & Co.
	PADDOCK WINIFRED CLK R BERKELEY	R. L. Polk & Co.
1925	PADDOCK MRS J B R	R. L. Polk & Co. of California
1920	COIT J ELIOT R	R. L. Polk & Co. of California

1915 HENRY ST

Year	Uses	Source
1962	Berger Robt	Pacific Telephone
	Kofsky David	Pacific Telephone
	Okahata M	Pacific Telephone
	Stroud David B E	Pacific Telephone
1955	CRAIN ARTHUR E MRS BERKELEY	The Pacific Telephone & Telegraph Co.
	HOUSH GLENN E BERKELEY	The Pacific Telephone & Telegraph Co.
	O BRIEN JOHN J BERKELEY	The Pacific Telephone & Telegraph Co.
1950	BOYLE JANE MRS R	The Pacific Telephone & Telegraph Co.
	COIRTIS ROBT S R	The Pacific Telephone & Telegraph Co.
	POPP GEO R R	The Pacific Telephone & Telegraph Co.
1945	STRITZINGER EARL R BERKELEY	The Pacific Telephone & Telegraph Co.
1943	Brow n Mildred slsw n W T Grant Co r	R. L. Polk & Co.

FINDINGS

Year	Uses	Source
1943	Brown W G h	R. L. Polk & Co.
	Frederick Margt Mrs h	R. L. Polk & Co.
	Stritzinger Earl C h	R. L. Polk & Co.
	Strong E V Mrs h	R. L. Polk & Co.
1938	FRIEDENBACH MARY R	Pacific Telephone
	STRITZINGER EARL R	Pacific Telephone
1933	STRITZINGER EMMA (WID ERNEST) H BERKELEY	R. L. Polk & Co.

1917 HENRY ST

Year	Uses	Source
1925	BECKER M A R	R. L. Polk & Co. of California

1918 HENRY ST

Year	Uses	Source
2020	ISABELLA RADSMA	EDR Digital Archive
	BERAKI GHEBREMICHAEL	EDR Digital Archive
2017	ISABELLA RADSMA	Cole Information
	BERAKI GHEBREMICHAEL	Cole Information
2014	ISABELLA RADSMA	Cole Information
	SARA GHEBREMICHAEL	Cole Information
	KERRA DANIELS	Cole Information
2010	GINA DUTTA	Cole Information
	MABEL LEE	Cole Information
	ISABELLA RADSMA	Cole Information
2006	RAOSMA Isabella	Haines Company, Inc.
2005	MICHAEL DYBBS	Cole Information
	ISABELLA RADSMA	Cole Information
	MARY OWNBY	Cole Information
	JENNIFER ROSENDIN	Cole Information
	WILTON LEE	Cole Information
2000	2 RADSMA I	Pacific Bell
	4 DYBBS MICHAEL	Pacific Bell
	K KONG	Cole Information

FINDINGS

Year	Uses	Source
2000	I RADSMA	Cole Information
	MICHAEL DYBBS	Cole Information
1996	2 RADSMA I	PACIFIC BELL DIRECTORY
	4 HASHAD DALIA	PACIFIC BELL DIRECTORY
1995	RADSMA, L	Cole Information
	CONLAN, LAURA	Cole Information
1992	1 LI R	PACIFIC BELL DIRECTORY
	2 RADSMA I	PACIFIC BELL DIRECTORY
1986	Chia Cheng Mo	PACIFIC BELL WHITE PAGES
	Steward Jerrold	PACIFIC BELL WHITE PAGES
1975	BURGER FRANK	Pacific Telephone
	CARPENTER JOHNNIE	Pacific Telephone
	FEINSTEIN STUART	Pacific Telephone
1970	DAVIDSON JEAN G BERKELEY	Pacific Telephone Directory
	ELMAN RICHARD BERKELEY	Pacific Telephone Directory
	SILVER MADELYN BERKELEY	Pacific Telephone Directory
	URRY WILBERT LYNN BERKELEY	Pacific Telephone Directory
1962	Bearg Wendy	Pacific Telephone
	Higby Ronald J	Pacific Telephone
	Manichote Pichai	Pacific Telephone
	Pinichpongse Surin	Pacific Telephone
	Robinson Pamela J	Pacific Telephone
	Srinilta Samarng	Pacific Telephone
1955	QUILL MILDRED R BERKELEY	The Pacific Telephone & Telegraph Co.
	WILLIAMS RUTH E BERKELEY	The Pacific Telephone & Telegraph Co.
	WOLFSON SOPHIA B BERKELEY	The Pacific Telephone & Telegraph Co.
1950	OWEN KENNETH R	The Pacific Telephone & Telegraph Co.
1945	BELL MARGARET A MRS R BERKELEY	The Pacific Telephone & Telegraph Co.
	BUCK C H R BERKELEY	The Pacific Telephone & Telegraph Co.
1943	Bell Hugh H Margt barber h	R. L. Polk & Co.
	Diaz John M Alice h	R. L. Polk & Co.
	Lugger John F h	R. L. Polk & Co.

FINDINGS

Year	Uses	Source
1943	Sanders Grace h	R. L. Polk & Co.
1933	BRIGGS I L MRS STEN UC R BERKELEY	R. L. Polk & Co.
	HALE FRANCES CLK R BERKELEY	R. L. Polk & Co.
	HALE FRANK D (JESSIE) BARBER H BERKELEY	R. L. Polk & Co.
	INGERSOLL FRANK L (MABEL) H BERKELEY	R. L. Polk & Co.
	LARSON FANNIE B MRS SMSTRS R BERKELEY	R. L. Polk & Co.
	YOUNG FRANK H (HENRIETTA) PLAYGROUND DIR BKLY PUB SCH H BERKELEY	R. L. Polk & Co.

1911B HENRY ST

Year	Uses	Source
1955	BENEVEDS ROBT BERKELEY	The Pacific Telephone & Telegraph Co.

HURST AVE

2035 HURST AVE

Year	Uses	Source
1986	Diamond Naomi	PACIFIC BELL WHITE PAGES

MILVIA

1904 MILVIA

Year	Uses	Source
1986	Shap Iro David A	PACIFIC BELL WHITE PAGES

1906 MILVIA

Year	Uses	Source
1986	Brow n J	PACIFIC BELL WHITE PAGES

1910 MILVIA

Year	Uses	Source
1986	Mikkelsen J M N	PACIFIC BELL WHITE PAGES

FINDINGS

1911 MILVIA

Year	Uses	Source
1986	Schwartz Ben	PACIFIC BELL WHITE PAGES
	Penney Brooks	PACIFIC BELL WHITE PAGES

1915 MILVIA

Year	Uses	Source
1986	Asiano James A	PACIFIC BELL WHITE PAGES

1919 MILVIA

Year	Uses	Source
1986	Tsien Roger Y	PACIFIC BELL WHITE PAGES

1945 MILVIA

Year	Uses	Source
1986	102 Seth Rajendra N	PACIFIC BELL WHITE PAGES
	103 Samson Marc	PACIFIC BELL WHITE PAGES
	105 Smith Willette & Harriett	PACIFIC BELL WHITE PAGES
	202 Wangsotorn Tong In	PACIFIC BELL WHITE PAGES
	204 Smith Glenn R	PACIFIC BELL WHITE PAGES
	302 Ebert Michael	PACIFIC BELL WHITE PAGES
	304 Gurevitch Zali & Hayuta	PACIFIC BELL WHITE PAGES

1947 MILVIA

Year	Uses	Source
1986	2 BERKELEY SAUNA THE	PACIFIC BELL WHITE PAGES

1949 MILVIA

Year	Uses	Source
1986	1 Wade M N	PACIFIC BELL WHITE PAGES
	2 Thomas C	PACIFIC BELL WHITE PAGES

2001 MILVIA

Year	Uses	Source
1986	SOMEPLACE ELSE	PACIFIC BELL WHITE PAGES

FINDINGS

2003 MILVIA

Year	Uses	Source
1986	MR NATURALS COMPUTER STORE	PACIFIC BELL WHITE PAGES

2005 MILVIA

Year	Uses	Source
1986	2005 Marrinan John S	PACIFIC BELL WHITE PAGES

2007 MILVIA

Year	Uses	Source
1986	Collins Michael	PACIFIC BELL WHITE PAGES

2020 MILVIA

Year	Uses	Source
1986	ELEVATOR	PACIFIC BELL WHITE PAGES
	LEIBOVITZ PAULA	PACIFIC BELL WHITE PAGES
	MISTER PAUL	PACIFIC BELL WHITE PAGES
	CIL COMPUTER PROGRAM INC	PACIFIC BELL WHITE PAGES
	152 APPLIED RISK MANAGEMENT INC	PACIFIC BELL WHITE PAGES
	200 PERALTA COMMUNITY COLLEGE DISTRICT	PACIFIC BELL WHITE PAGES
	203 EAST BAY SMALL	PACIFIC BELL WHITE PAGES
	BUSINESS DEVELOPMENT	PACIFIC BELL WHITE PAGES
	400 CYBER SOURCE INC	PACIFIC BELL WHITE PAGES
	501 HOWELL FRED K JR	PACIFIC BELL WHITE PAGES
	503 RESNECK WM	PACIFIC BELL WHITE PAGES
	504 ELSON HENRY M	PACIFIC BELL WHITE PAGES

2030 MILVIA

Year	Uses	Source
1986	PSYCHOLOGICAL SERVICES CENTER	PACIFIC BELL WHITE PAGES

2100 MILVIA

Year	Uses	Source
1986	SOFTWARE ALLIANCE CORP	PACIFIC BELL WHITE PAGES

FINDINGS

2101 MILVIA

Year	Uses	Source
1986	MORTIMER W J & CO	PACIFIC BELL WHITE PAGES

2109 MILVIA

Year	Uses	Source
1986	BASKERVILLES HOT DOGS	PACIFIC BELL WHITE PAGES

MILVIA ST

1901 MILVIA ST

Year	Uses	Source
1955	HOWELL NEL-MARGARET MRS BERKELEY	The Pacific Telephone & Telegraph Co.
	WILSON A T R BERKELEY	The Pacific Telephone & Telegraph Co.
1950	HARJU JOHN E R	The Pacific Telephone & Telegraph Co.
1945	HARJU JOHN E R BERKELEY	The Pacific Telephone & Telegraph Co.
1943	Galusha Geo Lillian USA r	R. L. Polk & Co.
	Harju John E Saima carp h	R. L. Polk & Co.
1938	HARJU JOHN E R	Pacific Telephone
1933	PERLE AMELIA CLK R BERKELEY	R. L. Polk & Co.
	PERLE E F TCHR UC R BERKELEY	R. L. Polk & Co.
	PERLE IABELLE (WID C W) H BERKELEY	R. L. Polk & Co.
1928	Perle Emelie F stdt R	R.L. Polk and Co of California
	t Isabella w id Fredk H	R.L. Polk and Co of California
1925	NOE W H R	R. L. Polk & Co. of California
1920	NOE W H R	R. L. Polk & Co. of California

1903 MILVIA ST

Year	Uses	Source
1955	DAVIES OLGA E R BERKELEY	The Pacific Telephone & Telegraph Co.
1945	JACKSON MINNIE S R BERKELEY	The Pacific Telephone & Telegraph Co.
1943	Jackson Harriet J w id G A h	R. L. Polk & Co.
	Jackson Minnie S tchr r	R. L. Polk & Co.
1938	JACKSON H J MRS R	Pacific Telephone
1933	JACKSON HARRIET (WID RICHD) H BERKELEY	R. L. Polk & Co.

FINDINGS

Year	Uses	Source
1933	JACKSON MINNIE TCHR R BERKELEY	R. L. Polk & Co.
1925	JACKSON MR H J R	R. L. Polk & Co. of California

1904 MILVIA ST

Year	Uses	Source
2020	SUSAN SHORTELL	EDR Digital Archive
	STEPHEN SHORTELL	EDR Digital Archive
2017	STEPHEN SHORTELL	Cole Information
2014	BRIAN PFISTER	Cole Information
2010	BRIAN PFISTER	Cole Information
2006	SHORTELL Shepnee	Haines Company, Inc.
2000	STEPHEN SHORTELL	Cole Information
1996	SHAPIRO DAVID A	PACIFIC BELL DIRECTORY
1995	SABALA, ALBERT	Cole Information
	SHAPIRO, DAVID A	Cole Information
1992	SHAPIRO DAVID A	PACIFIC BELL DIRECTORY
	SHAPIRO, DAVID A	Cole Information
1991	Shapiro David A	PACIFIC BELL WHITE PAGES
	Shapiro E	PACIFIC BELL WHITE PAGES
1986	Shapiro David A	PACIFIC BELL WHITE PAGES
	Shapiro E	PACIFIC BELL WHITE PAGES
1980	Gorbacheff Theodore T	Pacific Telephone
1975	GORBACHEFF THEODORE T	Pacific Telephone
1970	GORBACHEFF THEODORE T BERKELEY	Pacific Telephone Directory
1962	Gorbacheff Theo T	Pacific Telephone
1955	GORBACHEFF THEO T BERKELEY	The Pacific Telephone & Telegraph Co.
1950	GORBACHEFF TISEO T R	The Pacific Telephone & Telegraph Co.
1945	GORBACHEFF THEO T R BERKELEY	The Pacific Telephone & Telegraph Co.
1943	Bell Robt driver S F Ry r	R. L. Polk & Co.
1933	DUNNING JAS R R BERKELEY	R. L. Polk & Co.

1905 MILVIA ST

Year	Uses	Source
2000	OCCUPANT UNKNOWN	Cole Information

FINDINGS

1906 MILVIA ST

Year	Uses	Source
2017	STEPHEN SHORTELL	Cole Information
2014	STEPHEN SHORTELL	Cole Information
2010	STEPHEN SHORTELL	Cole Information
2000	OCCUPANT UNKNOWN	Cole Information
1996	TAYLOR B	PACIFIC BELL DIRECTORY
1995	TAYLOR, B	Cole Information
1992	NG ERIC	PACIFIC BELL DIRECTORY
	TAYLOR JEREMY	PACIFIC BELL DIRECTORY
	TAYLOR, JEREMY	Cole Information
	NG, ERIC	Cole Information
1991	Ng Eric	PACIFIC BELL WHITE PAGES
	Taylor Matthew	PACIFIC BELL WHITE PAGES
1986	Brow n J	PACIFIC BELL WHITE PAGES
1980	Ove Verna A	Pacific Telephone
1970	HOAG KEN BERKELEY	Pacific Telephone Directory
1962	Kokka Norio	Pacific Telephone
1955	STERN HILDE BERKELEY	The Pacific Telephone & Telegraph Co.
1950	DONOVAN MARION R BERKELEY AS HBERRY 3717	The Pacific Telephone & Telegraph Co.
1943	Lavery Anita C Mrs h	R. L. Polk & Co.
	Mullins W J r	R. L. Polk & Co.
1933	KING ALICE D (WID E L) H BERKELEY	R. L. Polk & Co.
1928	Keuhey Dell carp H	R.L. Polk and Co of California
	Keuhey Ida M w id Wm R	R.L. Polk and Co of California
1925	JOHNS W H R	R. L. Polk & Co. of California

1907 MILVIA ST

Year	Uses	Source
1955	MONROE LEE BERKELEY	The Pacific Telephone & Telegraph Co.
1950	BAICKEN B E R	The Pacific Telephone & Telegraph Co.
1945	MARSHMAN C R R BERKELEY	The Pacific Telephone & Telegraph Co.
1943	Marshman Coleman Florence shipydw kr h	R. L. Polk & Co.

FINDINGS

Year	Uses	Source
1933	CAMPBELL ERNEST R (HELEN F) CLK H BERKELEY	R. L. Polk & Co.
1928	Pipe Chester carrier BPO R	R.L. Polk and Co of California
1925	CAMPBELL MRS E R R	R. L. Polk & Co. of California
1920	CAMPBELL MRS E R R	R. L. Polk & Co. of California

1910 MILVIA ST

Year	Uses	Source
2020	JULIE MIKKELSEN	EDR Digital Archive
2017	JULIE MIKKELSEN	Cole Information
2014	JULIE MIKKELSEN	Cole Information
2010	JULIE MIKKELSEN	Cole Information
2006	MIKKELSENJM	Haines Company, Inc.
2000	MIKKELSEN J M	Pacific Bell
	JULIE MIKKELSEN	Cole Information
1996	MIKKELSEN J M	PACIFIC BELL DIRECTORY
1995	MIKKELSEN, JULIE M	Cole Information
1992	MIKKELSEN J M	PACIFIC BELL DIRECTORY
	MIKKELSEN, JULIE M	Cole Information
1991	Mikkelsen J M	PACIFIC BELL WHITE PAGES
	Mikkelsen PF	PACIFIC BELL WHITE PAGES
1986	Mikkelsen T H	PACIFIC BELL WHITE PAGES
1980	Mikkelsen T H	Pacific Telephone
1970	ROSEN JERRY BERKELEY	Pacific Telephone Directory
1962	Crawford Jas M Jr	Pacific Telephone
1955	HISLOP NORMAN BERKELEY	The Pacific Telephone & Telegraph Co.
	PACKARD ETHEL T BERKELEY	The Pacific Telephone & Telegraph Co.
1950	LYNCH ESTHER RM & BD	The Pacific Telephone & Telegraph Co.
1945	GETTYS CHARLES A R BERKELEY	The Pacific Telephone & Telegraph Co.
1943	Gettys Chas A Sinah F floor dir JBCo h	R. L. Polk & Co.
	Milbury Edith clk Am Tr Co r	R. L. Polk & Co.
1938	GETTYS CHARLES A R	Pacific Telephone
1933	GETTYS CHAS A (SINAH) SLSMN H BERKELEY	R. L. Polk & Co.

FINDINGS

Year	Uses	Source
1928	Libeu Bertha Mrs H	R.L. Polk and Co of California
	Laurence L stdt R	R.L. Polk and Co of California
	Leon J stdt R	R.L. Polk and Co of California
	B Louise w id Adolph H	R.L. Polk and Co of California
1920	ANDERSON MRS E J R	R. L. Polk & Co. of California

1911 MILVIA ST

Year	Uses	Source
2020	DAVID TUCK	EDR Digital Archive
2017	DAVID TUCK	Cole Information
2014	DAVID TUCK	Cole Information
2010	DAVID TUCK	Cole Information
2005	DAVID TUCK	Cole Information
2000	OCCUPANT UNKNOWN	Cole Information
1995	OCCUPANT UNKNOWNN	Cole Information
1986	Marquart Deanna J	PACIFIC BELL WHITE PAGES
	Schw artz Ben	PACIFIC BELL WHITE PAGES
	Schw artz Brian	PACIFIC BELL WHITE PAGES
1980	Marquart Deanna J	Pacific Telephone
	Schw artz Ben	Pacific Telephone
1970	MOORE J G JR BERKELEY	Pacific Telephone Directory
	SCHWARTZ BEN BERKELEY	Pacific Telephone Directory
1962	Gillis Neil	Pacific Telephone
	Moore J Geo Jr	Pacific Telephone
1955	MOORE J GEO R BERKELEY	The Pacific Telephone & Telegraph Co.
1950	MOORE J GEO R	The Pacific Telephone & Telegraph Co.
1938	PATTILLO CHAS F R	Pacific Telephone
1933	BERKELEY SCHOOL OF BOXING STANLEY JONES PHYSICAL DIRECTOR BERKELEYERKELEY	R. L. Polk & Co.
	JONES STANLEY H (CATH) (BKLY SCHOOL OF BOXING) INSTR PHYSICAL EDUCATION DEP	R. L. Polk & Co.

FINDINGS

1912 MILVIA ST

Year	Uses	Source
1955	BURTCHAELL MARGUERITE J BERKELEY	The Pacific Telephone & Telegraph Co.
1950	BURTCHAELL MARGUERITE J R	The Pacific Telephone & Telegraph Co.
1945	BURTCHAELL MARGUERITE J R BERKELEY	The Pacific Telephone & Telegraph Co.
1943	Burtchaell Margt w id J W h	R. L. Polk & Co.
	Guthrie Chas shipydw kr r	R. L. Polk & Co.
1938	BURTCHAELL MARGARET J R	Pacific Telephone
1933	JOHNSTON MARGT MUSIC TCHR H BERKELEY	R. L. Polk & Co.
1928	ine Margt l music tch R	R.L. Polk and Co of California
	M Eliz w id M T A b H	R.L. Polk and Co of California
	Measures Mabel J tchr R	R.L. Polk and Co of California

1915 MILVIA ST

Year	Uses	Source
2020	FRANCES HO	EDR Digital Archive
	JEFFREY SIMMS	EDR Digital Archive
2017	JEFF SIMMS	Cole Information
2014	JEFF SIMMS	Cole Information
2006	a HOM Sam	Haines Company, Inc.
2005	SCOTT BECKMAN	Cole Information
2000	GOLDSBOROUGH SCOTT	Pacific Bell
	OCCUPANT UNKNOWN	Cole Information
1995	CHENG, LEETZE	Cole Information
1991	Gerber Steven	PACIFIC BELL WHITE PAGES
	Shopshlre Michael	PACIFIC BELL WHITE PAGES
1986	Asiano James	PACIFIC BELL WHITE PAGES
1970	WERTHMAN CYNTHIA BERKELEY	Pacific Telephone Directory
1962	Mc Culloch Beatrice H	Pacific Telephone
	Mc Culloch Norman B	Pacific Telephone
1955	FULRATH RICHARD M BERKELEY	The Pacific Telephone & Telegraph Co.
1945	WALKER S H R BERKELEY	The Pacific Telephone & Telegraph Co.
1943	WALKER Sydney H Nellie C mfrs agt h	R. L. Polk & Co.

FINDINGS

Year	Uses	Source
1938	WALKER S H R	Pacific Telephone
1933	REINHARDT ROBT T (GENEVA M) ADV REP H BERKELEY	R. L. Polk & Co.
1920	LICHTHARDT MRS MARY R	R. L. Polk & Co. of California

1919 MILVIA ST

Year	Uses	Source
2017	JOHN BRYANT	Cole Information
2014	OCCUPANT UNKNOWN	Cole Information
2010	OCCUPANT UNKNOWN	Cole Information
2006	No Current Listing	Haines Company, Inc.
2005	OCCUPANT UNKNOWN	Cole Information
2000	CHARLES HANSEN	Cole Information
1995	OCCUPANT UNKNOWNN	Cole Information
1992	SPERINDE JEFF	PACIFIC BELL DIRECTORY
	SPERINDE, JEFF	Cole Information
1991	Sperinde Jeff	PACIFIC BELL WHITE PAGES
1986	Tsien Roger Y	PACIFIC BELL WHITE PAGES
1980	Zimmerman Zachary	Pacific Telephone
1962	Reed Jim	Pacific Telephone
	Walther Jon	Pacific Telephone
1950	MARU ROY Y R	The Pacific Telephone & Telegraph Co.

1920 MILVIA ST

Year	Uses	Source
1962	Mullen Jim	Pacific Telephone
1955	RADDATZ L R BERKELEY	The Pacific Telephone & Telegraph Co.
1945	BUSH V R R BERKELEY	The Pacific Telephone & Telegraph Co.
1943	Bush Lucy w id B L r	R. L. Polk & Co.
1933	MENIHAN WM GDNR H BERKELEY	R. L. Polk & Co.
1928	H Geo A Prud Opcel R ntdt H	R.L. Polk and Co of California

1921 MILVIA ST

Year	Uses	Source
2017	ROBERT WASSERMAN	Cole Information

FINDINGS

Year	Uses	Source
2014	KRISTEN RAZO	Cole Information
2010	OCCUPANT UNKNOWN	Cole Information
2006	SILVERSTEINBRce	Haines Company, Inc.
2005	DAVID WOLFINSOHN	Cole Information
2000	PIERRE BARRAL	Cole Information
1995	OCCUPANT UNKNOWNN	Cole Information

1930 MILVIA ST

Year	Uses	Source
1943	Bush Victor R Kath w hsmn h	R. L. Polk & Co.

1933 MILVIA ST

Year	Uses	Source
1962	Salcedo Luis	Pacific Telephone
1955	GALLAGHER JENNY V BERKELEY	The Pacific Telephone & Telegraph Co.
1950	GALLAGHER JENNY V R	The Pacific Telephone & Telegraph Co.
1945	GALLAGHER JENNY V R BERKELEY	The Pacific Telephone & Telegraph Co.
1943	Gallagher Jennie V h	R. L. Polk & Co.
	Gallagher Mary T r	R. L. Polk & Co.
	REID Eliz w id G B h	R. L. Polk & Co.
	Reid Marian r	R. L. Polk & Co.
1938	GALLAGHER MARY T R	Pacific Telephone
1933	BOYNE ELISA (WID JAS) H BERKELEY	R. L. Polk & Co.
1928	Truck Dispatch Patrol L E Davis ma R	R.L. Polk and Co of California
1920	BARSCH CARL R	R. L. Polk & Co. of California

1935 MILVIA ST

Year	Uses	Source
1933	JOHNSON CORBIN W (KATE E) TIRES BERKELEY	R. L. Polk & Co.

1945 MILVIA ST

Year	Uses	Source
2017	KATY POOL	Cole Information
	CAROLYN BYRNE	Cole Information

FINDINGS

Year	Uses	Source
2017	KEVIN BECKETTI	Cole Information
	HARRIETT SMITH	Cole Information
2014	ERICA POOL	Cole Information
	YING SUN	Cole Information
	YAPRAK DOGAN	Cole Information
	KELLY BYRNE	Cole Information
	CAILI HUANG	Cole Information
	BERIL ANCEL	Cole Information
	HARRIETT SMITH	Cole Information
	SUCHADA DUMPPRASERTKUL	Cole Information
	NATALIE HOAGE	Cole Information
	AMANDA VIDAL	Cole Information
2010	HOI SIU	Cole Information
	YING SUN	Cole Information
	RAHUL YARGOP	Cole Information
	KRYSTAL SMITH	Cole Information
	HARRIETT SMITH	Cole Information
	SHA DULUO	Cole Information
	MARC PETZNICK	Cole Information
	W LIAO	Cole Information
	AMANDA VIDAL	Cole Information
2006	SMrr H Ha lieft	Haines Company, Inc.
2005	MICHELA USLENGHI	Cole Information
	JIAN ZENG	Cole Information
	LARA KRONAUER	Cole Information
	SUPIKA BENCHAANGKUL	Cole Information
	YAPRAK DOGAN	Cole Information
	CRISTIANE DEOLIVEIRA	Cole Information
	YI WU	Cole Information
	NIKHIL RATHI	Cole Information
	PRIYENKA BADER	Cole Information
	STEPHANIE BUSTELO	Cole Information

FINDINGS

Year	Uses	Source
2005	FABIANA BRUGNARA	Cole Information
	STEFAN LINN	Cole Information
	TAO ZUO	Cole Information
	BRUNO GONZALEZ	Cole Information
	MUGE CAKAR	Cole Information
	MARC PETZNICK	Cole Information
	DAVID PARK	Cole Information
	JOSE CORT	Cole Information
	CHANG LI	Cole Information
	ROHIT BAGARIA	Cole Information
	ILKER FRANCO	Cole Information
2000	101 BARLIK SENA	Pacific Bell
	103 DIDEM AKSOY	Pacific Bell
	105 SMITH WILLETTE & HARRIETT	Pacific Bell
	201 CHATZIIOANNOU VASSILIA	Pacific Bell
	204 PETZNICK MARC	Pacific Bell
	204 YAVUZ CEM	Pacific Bell
	205 KEMAL MELIH	Pacific Bell
	301 FOSKOLO CLAUDIA	Pacific Bell
	302 DE OLIVEIRA CRISTIANE S	Pacific Bell
	302 DE OLIVEIRA CRISTIANE S	Pacific Bell
	304 AVIRAM URI & ARIELLA	Pacific Bell
	305 ASSIS FERNANDA S	Pacific Bell
	401 PLAFONI ROBERTO	Pacific Bell
	MARIKO SHIMIZU	Cole Information
	PARAREE WONGMAGA	Cole Information
	ROBERTA BUCGOLTC	Cole Information
	AXEL HEINZ	Cole Information
	URI AVIRAM	Cole Information
	RODRIGO OLIVEIRA	Cole Information
	DENIZ BARLIK	Cole Information
	SIMONE WADA	Cole Information

FINDINGS

Year	Uses	Source
2000	MARIA CRUZ	Cole Information
	MEHMET ERDEDE	Cole Information
	FABIANA BRUGNARA	Cole Information
	W SMITH	Cole Information
	M RICARDO	Cole Information
	RAWI EGGERT	Cole Information
	FRANCO ARANDA	Cole Information
1996	101 SURANG SUTHASINEE	PACIFIC BELL DIRECTORY
	104 PARK CHAN UN	PACIFIC BELL DIRECTORY
	105 SMITH WILLETTE & HARRIETT	PACIFIC BELL DIRECTORY
	205 LEE CHANKYOUNG	PACIFIC BELL DIRECTORY
	304 CHAROENKIDKACHORN A	PACIFIC BELL DIRECTORY
	401 ALMEIDA CARLOS	PACIFIC BELL DIRECTORY
1995	SILVA, PAUL C	Cole Information
	SIREGAR, N	Cole Information
	DIAZ, CLAUDIA	Cole Information
	BURGWARDT, CONNIE	Cole Information
	DAVILA, LORENZO	Cole Information
	YAO, XINHUA	Cole Information
	WAMSER, C	Cole Information
	SMITH, WILLETT	Cole Information
1992	105 SMITH WILLETTE & HARRIETT	PACIFIC BELL DIRECTORY
	204 YAO XINHUA	PACIFIC BELL DIRECTORY
	SILVA, PAUL C	Cole Information
	ERTEN, MEHMET	Cole Information
	TANERI, KORCAN	Cole Information
	YAO, XINHUA	Cole Information
1991	Ebert Michael	PACIFIC BELL WHITE PAGES
	Elsener Christoph	PACIFIC BELL WHITE PAGES
	Pan Cedric	PACIFIC BELL WHITE PAGES
	Smith Willette & Harriett	PACIFIC BELL WHITE PAGES
	Smith William	PACIFIC BELL WHITE PAGES

FINDINGS

Year	Uses	Source
1991	Smith Wm	PACIFIC BELL WHITE PAGES
	Junsuke Otsuka	PACIFIC BELL WHITE PAGES
	Juntanamalaga Avenchaporn	PACIFIC BELL WHITE PAGES
	Montenegro Gustavo	PACIFIC BELL WHITE PAGES
1986	Ahmed Sohail	PACIFIC BELL WHITE PAGES
	Ahmed Suad	PACIFIC BELL WHITE PAGES
	Ahmed Z & D	PACIFIC BELL WHITE PAGES
	Caldwell Andrew	PACIFIC BELL WHITE PAGES
	Caldwell Annie Gean	PACIFIC BELL WHITE PAGES
	Ebert Michael	PACIFIC BELL WHITE PAGES
	Eskenazi Phil	PACIFIC BELL WHITE PAGES
	Garbarino Marco	PACIFIC BELL WHITE PAGES
	Garbark M	PACIFIC BELL WHITE PAGES
	Goerlich Ottmar	PACIFIC BELL WHITE PAGES
	Roniger Luis & Shulamlp	PACIFIC BELL WHITE PAGES
	Ronin Publishing Co	PACIFIC BELL WHITE PAGES
	Ronna G B	PACIFIC BELL WHITE PAGES
	Samson Marc	PACIFIC BELL WHITE PAGES
	Seth Rajendra N	PACIFIC BELL WHITE PAGES
	Shilony Ben Ami	PACIFIC BELL WHITE PAGES
	Smith Glenn R	PACIFIC BELL WHITE PAGES
	Smith Willette & Harriett	PACIFIC BELL WHITE PAGES
	Smith Wm	PACIFIC BELL WHITE PAGES
	Smith Wm	PACIFIC BELL WHITE PAGES
	Smith Wm	PACIFIC BELL WHITE PAGES
1980	Allan B Dr	Pacific Telephone
	Bonomo Jas L	Pacific Telephone
	Brew David	Pacific Telephone
	Knoll J	Pacific Telephone
	Miller Seymour H	Pacific Telephone
	Schmidt Nathalie	Pacific Telephone
	Seth Rajendra N	Pacific Telephone

FINDINGS

Year	Uses	Source
1980	Smith Glenn R	Pacific Telephone
	Smith Willette Mrs	Pacific Telephone
	Turetsky David	Pacific Telephone
1975	DAVIS CAROLE	Pacific Telephone
	MYERS WM E	Pacific Telephone
	ALLAN B DR	Pacific Telephone
	BOWNMARSN A	Pacific Telephone
	CHUANG TSAN LANG	Pacific Telephone
	DOMBKOWSKI B	Pacific Telephone
	LOVE J	Pacific Telephone
	OBRIEN M L	Pacific Telephone
1970	ENGLERT JOS S JR BERKELEY	Pacific Telephone Directory
	HAMMOND ELLANE BERKELEY	Pacific Telephone Directory
	HARRIS SHYAMALA BERKELEY	Pacific Telephone Directory
	HENDERSON LENNEAL J BERKELEY	Pacific Telephone Directory
	JASPER G LARRY BERKELEY	Pacific Telephone Directory
	KOONS WM D BERKELEY	Pacific Telephone Directory
	NEMANIC MICHAEL BERKELEY	Pacific Telephone Directory
	POSTLEWAITE PHILIP BERKELEY	Pacific Telephone Directory
	SCANDIZZO PASQUALE BERKELEY	Pacific Telephone Directory
	TONG NORMAN BERKELEY	Pacific Telephone Directory

1947 MILVIA ST

Year	Uses	Source
2014	BERKELEY SAUNA THE	Cole Information
2010	BERKELEY SAUNA	Cole Information
2006	BERKLY SAUNA THE	Haines Company, Inc.
2005	BERKELEY SAUNA THE	Cole Information
2000	2 BERKELEY SAUNA THE	Pacific Bell
	BERKELEY SAUNA THE	Cole Information
1996	2 BERKELEY SAUNA THE	PACIFIC BELL DIRECTORY
1995	BERKELEY SAUNA	Cole Information
1992	2 BERKELEY SAUNA THE	PACIFIC BELL DIRECTORY

FINDINGS

Year	Uses	Source
1992	BERKLY SAUNA THE	Cole Information
1991	Berkeley Sauna The	PACIFIC BELL WHITE PAGES
1986	Berkeley Sauna The	PACIFIC BELL WHITE PAGES
	Berkeley School For Computer Graphics	PACIFIC BELL WHITE PAGES
1980	Berkeley Sauna The	Pacific Telephone

1949 MILVIA ST

Year	Uses	Source
2020	MICHAEL WELCH	EDR Digital Archive
	LAURENCE SINGLETON	EDR Digital Archive
	CECILIA CHENG	EDR Digital Archive
2017	BRUCE MAY	Cole Information
	MICHAEL WELCH	Cole Information
	LAURENCE SINGLETON	Cole Information
2014	BRUCE MAY	Cole Information
	MICHAEL WELCH	Cole Information
	LAURENCE SINGLETON	Cole Information
2010	KAREN SMITH	Cole Information
	LAURENCE SINGLETON	Cole Information
	AKELA MARTIN	Cole Information
	LEORA FORSTEIN	Cole Information
2006	SINGLETON Laurence	Haines Company, Inc.
	YANGA	Haines Company, Inc.
2005	KYUNG BAE	Cole Information
	LEORA FORSTEIN	Cole Information
1995	SYKES, LEON	Cole Information
1992	1 BATESON TIM	PACIFIC BELL DIRECTORY
	5 KAPLAN ROSS	PACIFIC BELL DIRECTORY
	BATESON, TIM	Cole Information
1991	Kaplan Ross	PACIFIC BELL WHITE PAGES
	Kaplan Ruth J	PACIFIC BELL WHITE PAGES
	I Kaplan S	PACIFIC BELL WHITE PAGES
	Wade M	PACIFIC BELL WHITE PAGES

FINDINGS

Year	Uses	Source
1991	Wade Margie C	PACIFIC BELL WHITE PAGES
	Wade Mel	PACIFIC BELL WHITE PAGES
1986	Thomas C	PACIFIC BELL WHITE PAGES
	Wade M	PACIFIC BELL WHITE PAGES
1980	Breckenridge S A	Pacific Telephone
	Hicks Larry W	Pacific Telephone
	Odom G	Pacific Telephone
1975	DE LORME JACK J	Pacific Telephone
	LU P C	Pacific Telephone
1970	CHEMNITZ GERTRUDE MRS BERKELEY	Pacific Telephone Directory
	QUILL R M DNTST BERKELEY	Pacific Telephone Directory
	SARELA MARIA M BERKELEY	Pacific Telephone Directory
	SAUKKO IDA S BERKELEY	Pacific Telephone Directory
	UEBERSCHAER G BERKELEY	Pacific Telephone Directory
1962	Bolin E W	Pacific Telephone
	Chemnitz Gertrude Mrs	Pacific Telephone
	Quill R M dntst	Pacific Telephone
	Sarela Maria M	Pacific Telephone
1955	BOLIN E R BERKELEY	The Pacific Telephone & Telegraph Co.
	CHEMNITZ GERTRUDE MRS R BERKELEY	The Pacific Telephone & Telegraph Co.
	NIMS FRANK B BERKELEY	The Pacific Telephone & Telegraph Co.
	QUILL R M DNTST BERKELEY	The Pacific Telephone & Telegraph Co.
	SLOAN SAMUEL WALKER R BERKELEY	The Pacific Telephone & Telegraph Co.
1950	CHEMNITZ GERTRUDE MRS R	The Pacific Telephone & Telegraph Co.
	NIMS HIERBERT L R	The Pacific Telephone & Telegraph Co.
	QUILL R M DNTST	The Pacific Telephone & Telegraph Co.
	SLOAN SAMUEL WALKER R	The Pacific Telephone & Telegraph Co.
1945	QUILL R M DNTST BERKELEY	The Pacific Telephone & Telegraph Co.
	STOUT W L R BERKELEY	The Pacific Telephone & Telegraph Co.
	WEBBER GORDON S R BERKELEY	The Pacific Telephone & Telegraph Co.
1943	Allgood Frances I clk r	R. L. Polk & Co.
	Forshee Kathryn E clk r	R. L. Polk & Co.

FINDINGS

Year	Uses	Source
1943	Milvia Apartments	R. L. Polk & Co.
	Quill Erla H librn Bkly Pub Library r	R. L. Polk & Co.
	Quill Russell M Theresa dentist	R. L. Polk & Co.
	Quill Theresa Mrs mgr Milvia Apts h	R. L. Polk & Co.
	Rutledge Carl E shipydw kr h	R. L. Polk & Co.
	Stout Wilmer L Marion shipydw kr h	R. L. Polk & Co.
1938	QUILL R M DENTIST	Pacific Telephone
1933	DECKER THOS W POLICE H BERKELEY	R. L. Polk & Co.
	MILVIA APARTMENTS BERKELEY	R. L. Polk & Co.
	QUILL ERLA H MRS ASST BKLY PUB LIBRY R BERKELEY	R. L. Polk & Co.
	QUILL RUSSELL M (ERLA) DENTIST BERKELEY	R. L. Polk & Co.
	QUILL THERESA (WID DENNIS) H BERKELEY	R. L. Polk & Co.
	RADCLIFFE HELEN CLK R BERKELEY	R. L. Polk & Co.
	REGALIA CHAS RESTRWKR R BERKELEY	R. L. Polk & Co.
	WELLS PATRICIA CLK R BERKELEY	R. L. Polk & Co.
	WELLS RUTH (WID FRED) H BERKELEY	R. L. Polk & Co.
1928	Bronson Daisy w aiter H	R.L. Polk and Co of California
	N Margt w id H B H	R.L. Polk and Co of California
	Milvia Apartments Dennis Quill	R.L. Polk and Co of California
	via Russell M dentist	R.L. Polk and Co of California
	Oakvale T A H	R.L. Polk and Co of California
1925	BUCHENERY L R	R. L. Polk & Co. of California
	STAIRS MARGARET W R	R. L. Polk & Co. of California

1955 MILVIA ST

Year	Uses	Source
1970	CASSIN PATRICIA BERKELEY	Pacific Telephone Directory
	DERENZO STEPHEN BERKELEY	Pacific Telephone Directory
	MATTOS MARY C BERKELEY	Pacific Telephone Directory
	PORTER KENNETH E BERKELEY	Pacific Telephone Directory

FINDINGS

1985 MILVIA ST

Year	Uses	Source
1945	GEORGES ANTIQUE SHOP BERKELEY	The Pacific Telephone & Telegraph Co.
	SKUPOWSKI GEO GEORGES ANTIQUE SHOP BERKELEY	The Pacific Telephone & Telegraph Co.
1938	DUNLOP TIRE DISTRIBUTOR	Pacific Telephone
	WOODS & BRUNK AUTOMOBILE TIRES	Pacific Telephone

2001 MILVIA ST

Year	Uses	Source
2020	J & M MEN'S	EDR Digital Archive
2006	EUGENES	Haines Company, Inc.
	ANTIQUES	Haines Company, Inc.
2005	EUGENES ANTIQUES	Cole Information
2000	EUGENE S ANTIQUES	Pacific Bell
	EUGENES ANTIQUES	Cole Information
1996	EUGENE S ANTIQUES	PACIFIC BELL DIRECTORY
1995	EUGENES ANTIQUES	Cole Information
1992	NORTHN CA TCHNLGY	Cole Information
1986	United Voluntary Services Thrift Shop	PACIFIC BELL WHITE PAGES
1980	Woo Jas B K realtor	Pacific Telephone
1970	WOO JAS B K REALTOR BERKELEY	Pacific Telephone Directory
1962	Callaway Real Estate	Pacific Telephone
1955	CALLAWAY REAL ESTATE BERKELEY	The Pacific Telephone & Telegraph Co.
	JOHNSON DICK INS BERKELEY	The Pacific Telephone & Telegraph Co.
	TAKAKUWA YOSHIO INS BERKELEY	The Pacific Telephone & Telegraph Co.
1950	BERKE DELLE BEAUTY SALON	The Pacific Telephone & Telegraph Co.
1933	VALERIO OLIVER RESTRWKR R BERKELEY	R. L. Polk & Co.

2003 MILVIA ST

Year	Uses	Source
2020	ARGANIA SALON DE BEAUTE	EDR Digital Archive
2017	ARGANIA SALON DE BEAUTE	Cole Information
2014	ARGANIA SALON DE BEAUTE	Cole Information
2005	BIZGOLF DYNAMICS	Cole Information

FINDINGS

Year	Uses	Source
2005	GOLF 101 CONFIDENCE FOR COURSE	Cole Information
1986	Woo Jas B K realtor	PACIFIC BELL WHITE PAGES
1980	Rush Robt A	Pacific Telephone
1970	RUSH ROBT A BERKELEY	Pacific Telephone Directory
1962	SONOTONE OF BERKELEY	Pacific Telephone
1955	SONOTONE OF OAKLAND MAIN OFC	The Pacific Telephone & Telegraph Co.
1950	SONOTONE OF BERKELEY	The Pacific Telephone & Telegraph Co.
	STANLEY ALBERT SONOTONE OF BERKELEY	The Pacific Telephone & Telegraph Co.
1928	r WO H	R.L. Polk and Co of California
1925	PRICE LAURA S R	R. L. Polk & Co. of California
1920	PRICE JOHN J R	R. L. Polk & Co. of California

2005 MILVIA ST

Year	Uses	Source
2014	MICHAEL DOVE	Cole Information
2010	MICHAEL DOVE	Cole Information
2006	No Current Listing	Haines Company, Inc.
2005	MICHAEL RISPE	Cole Information
1996	MCCORMICK GRANT	PACIFIC BELL DIRECTORY
1995	OCCUPANT UNKNOWNN	Cole Information
1992	CRUZ NORMAN R	PACIFIC BELL DIRECTORY
	CRUZ, NORMAN R	Cole Information
1991	Marrinan John S	PACIFIC BELL WHITE PAGES
	Marriner Marilyn	PACIFIC BELL WHITE PAGES
	Marringa Caroline	PACIFIC BELL WHITE PAGES
1986	Marrinan John S	PACIFIC BELL WHITE PAGES
1980	Mueller Fred R	Pacific Telephone
1970	OXENBERG BOB BERKELEY	Pacific Telephone Directory
1962	Wile Eleanor	Pacific Telephone
1950	GRANT GEO A MRS R	The Pacific Telephone & Telegraph Co.
1945	DUNN CLARABELL H R BERKELEY	The Pacific Telephone & Telegraph Co.
1943	Pow ell Jos L Hazel mech h	R. L. Polk & Co.

FINDINGS

2007 MILVIA ST

Year	Uses	Source
2006	No Current Listing	Haines Company, Inc.
2005	JOHN LEVINE	Cole Information
1992	COLLINS MICHAEL A	PACIFIC BELL DIRECTORY
1991	Carter James H	PACIFIC BELL WHITE PAGES
	Carter Jas V	PACIFIC BELL WHITE PAGES
1986	Collins Michael	PACIFIC BELL WHITE PAGES
1980	Shinn John H	Pacific Telephone
1970	PEDERSEN NORMAN BERKELEY	Pacific Telephone Directory
1955	MINOR DALE M BERKELEY	The Pacific Telephone & Telegraph Co.
1950	STANLEY ALBERT R	The Pacific Telephone & Telegraph Co.
1943	Sow ard Bradley A Diane mech h	R. L. Polk & Co.

2008 MILVIA ST

Year	Uses	Source
1928	Tappan Frank T Sophie H	R.L. Polk and Co of California

2009 MILVIA ST

Year	Uses	Source
1955	STODDARD GEO PLMBNG & HEATNG BERKELEY	The Pacific Telephone & Telegraph Co.
1950	STODDARD GEO PIMBNG & HEATNG	The Pacific Telephone & Telegraph Co.
1945	BERKELEY BUILDERS BERKELEY	The Pacific Telephone & Telegraph Co.

2011 MILVIA ST

Year	Uses	Source
1938	LUX P A & SON	Pacific Telephone
1933	LUX PHILIP A (ROSE) CBTMKR BERKELEY	R. L. Polk & Co.
1928	Lux Philip A Rose carp	R.L. Polk and Co of California
1925	ARNOLD E H CABINET MKR	R. L. Polk & Co. of California

2013 MILVIA ST

Year	Uses	Source
1980	Dutcher Wm R AIA Architect	Pacific Telephone
	Hanf Chas D archt	Pacific Telephone

FINDINGS

Year	Uses	Source
1975	HANF CHAS D ARCHT	Pacific Telephone
1970	GEORGE & HANF ARCHTS BERKELEY	Pacific Telephone Directory
	HANF CHAS D GEORGE & HANF ARCHTS BERKELEY	Pacific Telephone Directory
1962	Glozers The bks	Pacific Telephone
1955	BILLPRINT STUDIO BERKELEY	The Pacific Telephone & Telegraph Co.

2015 MILVIA ST

Year	Uses	Source
1950	SMITH AUTO PAINT & BODY WKS	The Pacific Telephone & Telegraph Co.
1945	SMITH AUTO PAINT & BODY WKS BERKELEY	The Pacific Telephone & Telegraph Co.
1933	CHEATHAM GERALD AUTO REPR BERKELEY	R. L. Polk & Co.
1928	3d John T Maria auto rep R	R.L. Polk and Co of California
1925	PATTY L H	R. L. Polk & Co. of California
	PRICE S GARAGE	R. L. Polk & Co. of California

2016 MILVIA ST

Year	Uses	Source
1943	Whitmer Jack Jew el shipydw kr h	R. L. Polk & Co.
1933	IWAFUCHI AUGUSTINE MGR BERTINI S CLEANERS & DYERS R BERKELEY	R. L. Polk & Co.

2020 MILVIA ST

Year	Uses	Source
2020	BERKELEY ACE HARDWARE	EDR Digital Archive
	COMPTON KAILA M MD	EDR Digital Archive
	PELE STREAM	EDR Digital Archive
	BAY TMS	EDR Digital Archive
	BAY PSYCHIATRIC ASSOC	EDR Digital Archive
	YOUNG MUSICIANS CHORAL ORCHSTR	EDR Digital Archive
	VOLTAIQ BATTERY INTELLIGENCE	EDR Digital Archive
	ANDELMAN ROSS B MD	EDR Digital Archive
	LITTLE RAYMOND'S EXPORTS INC	EDR Digital Archive
	CAPTRICITY	EDR Digital Archive

FINDINGS

Year	Uses	Source
2020	BAY PSYCHIATRIC ASSOC	EDR Digital Archive
	JONES LUCAS A MD	EDR Digital Archive
2017	COREY PRIESMAN MD	Cole Information
	EASY ESI	Cole Information
	JENNIFER JORDAN MD	Cole Information
	CAPTRICITY	Cole Information
	JOEL MARCUS MD	Cole Information
	LAWRENCE S COHEN MD	Cole Information
	ACE HARDWARE	Cole Information
	PELE STREAM	Cole Information
	RICK TRAUTNER MD	Cole Information
	CRAIG FISCHER MD	Cole Information
	YOUNG MUSICIANS CHORAL ORCHESTRA	Cole Information
	BAY PSYCHIATRIC ASSOCIATES	Cole Information
	CHRISTOPHER MICHEL MD	Cole Information
	ANNEKE POST MD	Cole Information
	KAILA MD COMPTON PHD	Cole Information
	MATTHEW FITZPATRICK MD	Cole Information
	MICHAEL STANGER MD	Cole Information
2014	EASY ESI	Cole Information
	OOSHIRTS INC	Cole Information
	CAPTRICITY	Cole Information
	BAY PSYCHIATRIC	Cole Information
	EASY ESI	Cole Information
	YOUNG MUSICIANS CHORAL ORCHESTRA	Cole Information
2010	ELEVATOR	Cole Information
	OPTIONS RECOVERY SVC	Cole Information
	BERKELEY CITY COLLEGE FNCL AID	Cole Information
	TIOGA BUILDING	Cole Information
	CIL COMPUTER TRAINING PROGRAM	Cole Information
2006	EASTBAYCTFOR	Haines Company, Inc.
	INTL TRDE	Haines Company, Inc.

FINDINGS

Year	Uses	Source
2006	ELEVATOR	Haines Company, Inc.
	OPT 10 NS	Haines Company, Inc.
	RECOVERY SERVICE	Haines Company, Inc.
	PERALTA CMTY CLG	Haines Company, Inc.
	VISTA COLLEGE	Haines Company, Inc.
	SWINERTON	Haines Company, Inc.
	BUILDERS	Haines Company, Inc.
	TIOGA BLDG	Haines Company, Inc.
	VISTACOMMUNITY	Haines Company, Inc.
	COLLEGE ADMSNS	Haines Company, Inc.
	VISTA COMMUNITY	Haines Company, Inc.
	COLLEGE MN OFC	Haines Company, Inc.
	VISTACOMMUNITY	Haines Company, Inc.
	COLLEGE PRGRMS	Haines Company, Inc.
2005	ENVIRONMENTAL NEWS NETWORK	Cole Information
	VISTA COMMUNITY COLLEGE	Cole Information
	EDTECH	Cole Information
	SWINERTON BUILDERS	Cole Information
2000	PERALTA COMMUNITY COLLEGE DISTRICT	Pacific Bell
	VISTA COLLEGE	Pacific Bell
	312 VISTA PACE PROGRAM	Pacific Bell
	ELEV ELEVATOR	Pacific Bell
	VIS COMMUNITY COLLEGE INSTRUCTIONAL PROGRAMS & STUDENT SER	Cole Information
	VISTA COMMUNITY COLLEGE	Cole Information
	PERALTA COMMUNITY COLLEGE D	Cole Information
	VISTA PACE PROGRAM	Cole Information
	TIOGA BUILDING	Cole Information
	ELEVATOR	Cole Information
1996	PERALTA COMMUNITY COLLEGE DISTRICT	PACIFIC BELL DIRECTORY
	TIOGA BLDG	PACIFIC BELL DIRECTORY
	405 CENTER FOR MENTAL HEALTH SERVICES RESEARCH	PACIFIC BELL DIRECTORY

FINDINGS

Year	Uses	Source
1996	411 CENTER FOR HEALTH LEADERSHIP	PACIFIC BELL DIRECTORY
	ELEV ELEVATOR	PACIFIC BELL DIRECTORY
1995	CIL COMPUTER TRAINING PROGRAM	Cole Information
	TIOGA BUILDING	Cole Information
	ELEVATOR	Cole Information
	SCHEFFLER & ASSOC	Cole Information
	VISTA COLLEGE	Cole Information
1992	ELEVATOR	PACIFIC BELL DIRECTORY
	PERALTA COMMUNITY COLLEGE DISTRICT	PACIFIC BELL DIRECTORY
	400 SCHEFFLER & ASSOCIATES	PACIFIC BELL DIRECTORY
	TIOGA BLDG	Cole Information
	ELEVATOR	Cole Information
	PERALTA CLG	Cole Information
	VISTA COLLEGE	Cole Information
1991	Cyber Source Inc	PACIFIC BELL WHITE PAGES
	Elevator	PACIFIC BELL WHITE PAGES
	Vista College	PACIFIC BELL WHITE PAGES
	Vista College	PACIFIC BELL WHITE PAGES
	Vista Pace Program	PACIFIC BELL WHITE PAGES
	Tioga Bldg	PACIFIC BELL WHITE PAGES
	Vista College	PACIFIC BELL WHITE PAGES
	TTY	PACIFIC BELL WHITE PAGES
	TTY AS L	PACIFIC BELL WHITE PAGES
1986	Applied Risk Management Inc	PACIFIC BELL WHITE PAGES
	Applied Robotic Technology	PACIFIC BELL WHITE PAGES
	CIL Computer Program Inc	PACIFIC BELL WHITE PAGES
	Cyber Source Inc	PACIFIC BELL WHITE PAGES
	East Bay Small Business Development Development Center	PACIFIC BELL WHITE PAGES
	Elson Henry M atty	PACIFIC BELL WHITE PAGES
	Elson M	PACIFIC BELL WHITE PAGES
	Elson Margret	PACIFIC BELL WHITE PAGES
	Elson Painting	PACIFIC BELL WHITE PAGES

FINDINGS

Year	Uses	Source
1986	Friends Softw are microcomputer softw are	PACIFIC BELL WHITE PAGES
	Vista College	PACIFIC BELL WHITE PAGES
	Resneck Wm atty	PACIFIC BELL WHITE PAGES
	Resneck Wm A	PACIFIC BELL WHITE PAGES
	Sitkin Peter E atty	PACIFIC BELL WHITE PAGES
	Sitko J	PACIFIC BELL WHITE PAGES
	Sitlani Mohan W	PACIFIC BELL WHITE PAGES
	Sitney K	PACIFIC BELL WHITE PAGES
	TE RA Systems Corporations	PACIFIC BELL WHITE PAGES
	Unicon International Inc	PACIFIC BELL WHITE PAGES
	Corporate Ofc	PACIFIC BELL WHITE PAGES
	U S Operations	PACIFIC BELL WHITE PAGES
	Vista College	PACIFIC BELL WHITE PAGES
	Mister Paul	PACIFIC BELL WHITE PAGES
1980	Bernal Albert Louis II atty	Pacific Telephone
	Computer Training Program	Pacific Telephone
	Dickinson Warren Business College	Pacific Telephone
	Elson Henry M atty	Pacific Telephone
	Gruber Burton A atty	Pacific Telephone
	Mac Leish Diane atty	Pacific Telephone
	Mister Paul	Pacific Telephone
	Norman William A atty	Pacific Telephone
	Vista College	Pacific Telephone
	Reeves Bruce C Attorney At Law	Pacific Telephone
	Resneck Wm atty	Pacific Telephone
	Natural Resource Economics Division	Pacific Telephone
	Food & Drug Administration Berkeley Ofc	Pacific Telephone
	Vista College	Pacific Telephone
	Watt Dennis R atty	Pacific Telephone
1975	ELSON GROGAN & AGRETELIS ATTYS	Pacific Telephone
	HOWELL FRED KJR ATTY	Pacific Telephone
	AGRETELIS DEMETRIOS P ELSON GROGAN & AGRETELIS ATTYS	Pacific Telephone

FINDINGS

Year	Uses	Source
1975	BERKELEY DISABLED COMPUTER TRAINING PROGRAM	Pacific Telephone
	ELSON GROGAN & AGRETELIS ATTYS	Pacific Telephone
	PERALTA COLLEGE FOR NON-TRADITIONAL STUDY	Pacific Telephone
1970	AGRETELIS DEMETRIOS P ELSON & GROGAN ATTYS BERKELEY	Pacific Telephone Directory
	BYERS GORDON L ATTY BERKELEY	Pacific Telephone Directory
	CLARK JOHN WM NEW YORK LIFE INSURANCE COMPANY BERKELEY	Pacific Telephone Directory
	COOK FRANK C BERKELEY	Pacific Telephone Directory
	ELSON & GROGAN ATTYS BERKELEY	Pacific Telephone Directory
	ELSON HENRY M ELSON & GROGAN ATTYS BERKELEY	Pacific Telephone Directory
	GRANGER H P TITLE INSURANCE AND TRUST COMPANY BERKELEY	Pacific Telephone Directory
	GROGAN EDW R ELSON & GROGAN ATTYS BERKELEY	Pacific Telephone Directory
	HARDESTY RICHARD T NEW YORK LIFE INSURANCE COMPANY BERKELEY	Pacific Telephone Directory
	HOWELL FRED K JR ATTY BERKELEY	Pacific Telephone Directory
	NEW YORK LIFE INSURANCE COMPANY	Pacific Telephone Directory
	STONE PAUL B NEW YORK LIFE INSURANCE COMPANY BERKELEY	Pacific Telephone Directory
	TITLE INSURANCE AND TRUST COMPANY	Pacific Telephone Directory
	UNITED STATES GOVERNMENT	Pacific Telephone Directory
	UNITED STATES GOVERNMENT	Pacific Telephone Directory
	UNITED STATES GOVERNMENT	Pacific Telephone Directory
	YOUNG JAS C NEW YORK LIFE INSURANCE COMPANY BERKELEY	Pacific Telephone Directory
1962	Byers Gordon L atty	Pacific Telephone
	Byers How ell & Elson	Pacific Telephone
	Christeson Roger H	Pacific Telephone
	Clark John Wm New York Life Ins Co	Pacific Telephone
	Elson Henry M Byers How ell & Elson	Pacific Telephone
	Voll Agency	Pacific Telephone

FINDINGS

Year	Uses	Source
1962	EQUITABLE LIFE INSURANCE COMPANY OF IOWA	Pacific Telephone
	Freshman Ben New York Life Ins Co	Pacific Telephone
	Graw Richard O atty	Pacific Telephone
	Hoover Jas M Laborde & Hoover CPA	Pacific Telephone
	How ell Fred K Jr Byers How ell & Elson	Pacific Telephone
	Laborde & Hoover CPA	Pacific Telephone
	Laborde Robt H Laborde & Hoover CPA	Pacific Telephone
	Mc Elheney John V ins brkr	Pacific Telephone
	Moore Walter M New York Life Ins Co	Pacific Telephone
	NEW YORK LIFE INS CO	Pacific Telephone
	Pearson Theo I CPA	Pacific Telephone
	Schuyler Jew ett H Jr New York Life Ins Co	Pacific Telephone
	Stone Paul B New York Life Ins Co	Pacific Telephone
	Berkeley Office	Pacific Telephone
	California State Office	Pacific Telephone
	New Orleans ASCS Commodity Field Service	Pacific Telephone
	Portland ASCS Commodity Field Office	Pacific Telephone
	Farmers Home Administration State Office	Pacific Telephone
	Soil Conservation Service California State Office	Pacific Telephone
	Berkeley	Pacific Telephone
1955	BLUMBERG FRED C REYNOLDS & CO BERKELEY	The Pacific Telephone & Telegraph Co.
	BYERS GORDON L ATTY BERKELEY	The Pacific Telephone & Telegraph Co.
	BYERS HOWELL & FRASER ATTYS BERKELEY	The Pacific Telephone & Telegraph Co.
	DAVIES & CO SEE REYNOLDS & CO BERKELEY	The Pacific Telephone & Telegraph Co.
	DODD W M REYNOLDS & CO BERKELEY	The Pacific Telephone & Telegraph Co.
	DORE RAY REYNOLDS & CO BERKELEY	The Pacific Telephone & Telegraph Co.
	FRASER ROBT D ATTY BERKELEY	The Pacific Telephone & Telegraph Co.
	GOLDEN STATE AGCY INC BERKELEY	The Pacific Telephone & Telegraph Co.
	HOWELL FRED K JR ATTY BERKELEY	The Pacific Telephone & Telegraph Co.

FINDINGS

Year	Uses	Source
1955	MILITARY AUTOMOBILE SALES CO OFC BERKELEY	The Pacific Telephone & Telegraph Co.
	NEW YORK LIFE INS CO	The Pacific Telephone & Telegraph Co.
	REYNOLDS & CO STKS	The Pacific Telephone & Telegraph Co.
	ROLAND WESLEY J REYNOLDS & CO BERKELEY	The Pacific Telephone & Telegraph Co.
	UNITED STATES GOVERNMENT	The Pacific Telephone & Telegraph Co.
	UNITED STATES GOVERNMENT	The Pacific Telephone & Telegraph Co.
	UNITED STATES GOVERNMENT	The Pacific Telephone & Telegraph Co.
	UNITED STATES GOVERNMENT	The Pacific Telephone & Telegraph Co.
1950	BERTIN S CLEANING & DYEING WORKS	The Pacific Telephone & Telegraph Co.
1945	BERTIN S CLEANING & DYEING WORKS BERKELEY	The Pacific Telephone & Telegraph Co.
1943	KNUDSEN Kirmet Muriel clo clnr	R. L. Polk & Co.
1938	BERTIN S CLNG & DYNG WORKS	Pacific Telephone
1928	Bertlns Cleaners & Dyers Augustine Iw afuchi mg R	R.L. Polk and Co of California
1925	BERTIN S CLNG & DYNG WKS	R. L. Polk & Co. of California

2030 MILVIA ST

Year	Uses	Source
1995	PSYCHOLOGICAL SERVICES CTR	Cole Information
	DOMESTIC VIOLENCE PROJECT	Cole Information
1992	GERSON SAMUEL PHD	PACIFIC BELL DIRECTORY
	PSYCHOLOGICAL SERVICES CENTER	PACIFIC BELL DIRECTORY
	DOMESTIC VLNC PRJCT	Cole Information
1991	PS YCHOLOGICAL S E RVICE S CE N TE R	PACIFIC BELL WHITE PAGES
	Institute For The Psychology Of Women	PACIFIC BELL WHITE PAGES
1975	BERKELEY YACHT CLUB	Pacific Telephone
1970	BLUMBERG FRED C REYNOLDS & CO STKS BERKELEY	Pacific Telephone Directory
	DODD WILSON M REYNOLDS & CO STKS BERKELEY	Pacific Telephone Directory
	DORE RAY REYNOLDS & CO STKS BERKELEY	Pacific Telephone Directory

FINDINGS

Year	Uses	Source
1970	GALYEAN LOYD F REYNOLDS & CO STKS BERKELEY	Pacific Telephone Directory
	GRABER DAVID W REYNOLDS & CO STKS BERKELEY	Pacific Telephone Directory
	HARRISON HECTOR REYNOLDS & CO STKS BERKELEY	Pacific Telephone Directory
	MALM BRUCE T REYNOLDS & CO STKS BERKELEY	Pacific Telephone Directory
	NETLAND EDWIN T REYNOLDS & CO STKS BERKELEY	Pacific Telephone Directory
	REYNOLDS & CO STKS	Pacific Telephone Directory
	TURNER DANL K JR REYNOLDS & CO STKS BERKELEY	Pacific Telephone Directory
1962	Blumberg Fred C Reynolds & Co	Pacific Telephone
	Bryan Wm H Jr Reynolds & Co	Pacific Telephone
	Dodd W M Reynolds & Co	Pacific Telephone
	Dore Ray Reynolds & Co	Pacific Telephone
	Harrison H E Reynolds & Co	Pacific Telephone
	Malm Bruce T Reynolds & Co	Pacific Telephone
	Morris Lucille P Reynolds & Co	Pacific Telephone
	Netland Edw in T Reynolds & Co	Pacific Telephone
	Pannell Frank Reynolds & Co	Pacific Telephone
	Berkeley Branch	Pacific Telephone
	Turner Daniel K Jr Reynolds & Co	Pacific Telephone

2080 MILVIA ST

Year	Uses	Source
1995	PUBLIC HEALTH NURSING OFFICE	Cole Information

2090 MILVIA ST

Year	Uses	Source
1986	Leibovitz Paula atty	PACIFIC BELL WHITE PAGES

2100 MILVIA ST

Year	Uses	Source
2020	OPTICOS DESIGN INC	EDR Digital Archive
	BERKELEY ELECTRONIC PRESS	EDR Digital Archive

FINDINGS

Year	Uses	Source
2020	BEPRESS	EDR Digital Archive
	MSCI	EDR Digital Archive
	FIRST MILVIA LLC	EDR Digital Archive
2017	BERKELEY ELECTRONIC PRESS	Cole Information
	MSCI INC	Cole Information
	OPTICOS DESIGN INC	Cole Information
2014	BERKELEY ELECTRONIC PRESS	Cole Information
	MSCI INC	Cole Information
	OPTICOS DESIGN INC	Cole Information
2010	FINANCIAL ENGINEERING ASSOC	Cole Information
	MSCI BARRA	Cole Information
2006	BARRA	Haines Company, Inc.
2005	MSCIBARRA	Cole Information
	BARRA INC	Cole Information
	BARRA INTERNATIONAL LTD	Cole Information
	FINANCIAL ENGINEERING ASSOCS INC ABA	Cole Information
2000	BARRA	Pacific Bell
	BARRA	Cole Information
1995	BERKELEY RENT STABILIZATION	Cole Information
1986	Softw are Alliance Corp	PACIFIC BELL WHITE PAGES
1950	STEAD SERVICE STATION	The Pacific Telephone & Telegraph Co.
	CALIF STATE OF (CONTD) REAL ESTATE DIVISION	The Pacific Telephone & Telegraph Co.
1945	STANTON BROS BERKELEY	The Pacific Telephone & Telegraph Co.
1938	CONNOLLY S SERVICE STATION	Pacific Telephone
1933	CONNOLLY S SERVICE STATION (MICHL AND WM CONNOLLY) BERKELEY	R. L. Polk & Co.
1928	Connollys Service Station Michi and Wm Connolly	R.L. Polk and Co of California

2101 MILVIA ST

Year	Uses	Source
2020	GECKO GECKO	EDR Digital Archive
2017	GECKO GECKO THAI CALIFORNIA EATERY	Cole Information

FINDINGS

Year	Uses	Source
2014	GECKO GECKO THAI CALIFORNIA EATERY	Cole Information
	123LOCKSMITH EMERGENCY	Cole Information
2010	GECKO GECKO THAI CALIFORNIA	Cole Information
2000	COMPUTER TECHNOLOGIES PROGRAM STUDENTS	Pacific Bell
	COMPUTER TECHNOLOGIES PROGRAM INC	Pacific Bell
	COMPUTER TECHNOLOGIES PROGRAM STUDENTS	Cole Information
	COMPUTER TECHNOLOGIES PROGRAM INCORPORATED	Cole Information
1996	COMPUTER TECHNOLOGIES PROGRAM STUDENTS	PACIFIC BELL DIRECTORY
	COMPUTER TECHNOLOGIES PROGRAM INC	PACIFIC BELL DIRECTORY
1995	COMPUTER TECHNOLOGIES PROGRAM	Cole Information
1992	COMPUTER TECHNOLOGIES PROGRAM STUDENTS	PACIFIC BELL DIRECTORY
	COMPUTER TECHNOLOGIES PROGRAM INC	PACIFIC BELL DIRECTORY
	COMPUTER TECH PRGRM	Cole Information
1991	Cll Computer Training Program Inc	PACIFIC BELL WHITE PAGES
1986	Bailey J B Mortimer W J & Co	PACIFIC BELL WHITE PAGES
	MORTIME R W J & CO rl est & ins	PACIFIC BELL WHITE PAGES
1980	Tepping Morris Tepping Realty Co	Pacific Telephone
	TEPPING REALTY CO	Pacific Telephone
1970	TEPPING MORRIS TEPPING REALTY CO BERKELEY	Pacific Telephone Directory
	TEPPING REALTY CO NEW HEADQUARTERS BERKELEY	Pacific Telephone Directory
1962	Berry Thomas A Dr Berrys Dog & Cat Hospital	Pacific Telephone
	Berrys Dog & Cat Hospital	Pacific Telephone
	Condon Thos B Dr vetnrian	Pacific Telephone
1955	BERRY THOMAS A DR BERRY S DOG & CAT HOSPITAL BERKELEY	The Pacific Telephone & Telegraph Co.
	BERRY S DOG & CAT HOSPITAL BERKELEY	The Pacific Telephone & Telegraph Co.
	CONDON THOS B DR VETNRIAN BERKELEY	The Pacific Telephone & Telegraph Co.

FINDINGS

Year	Uses	Source
1950	BERRY THOMAS A DR BERRY S DOG & CAT HOSPITAL	The Pacific Telephone & Telegraph Co.
	BERRY S DOG & CAT HOSPITAL	The Pacific Telephone & Telegraph Co.
1945	BERRY THOMAS A DR BERRY S DOG & CAT HOSPITAL BERKELEY	The Pacific Telephone & Telegraph Co.
	BERRY S DOG & CAT HOSPITAL BERKELEY	The Pacific Telephone & Telegraph Co.
1943	BERRYS DOG & CAT HOSPITAL Dr Thos A Berry Veterinarian Boarding Kennels	R. L. Polk & Co.
1938	BERRY S DOG & CAT HOSPITAL	Pacific Telephone
1933	WINTRINGHAM HENRY B VET SURG BERKELEY	R. L. Polk & Co.
1928	Wintrinsham Henry B vet surg	R.L. Polk and Co of California

2106 MILVIA ST

Year	Uses	Source
1955	GREER JOHN B BERKELEY	The Pacific Telephone & Telegraph Co.
1943	CONNOLLY Michl J lab r	R. L. Polk & Co.
	CONNOLLY Wm H shipydw kr h	R. L. Polk & Co.
	OConnell Anna Mrs r	R. L. Polk & Co.
1933	CONNOLLY MICHL (CONNOLLY S SERVICE STATION) R BERKELEY	R. L. Polk & Co.
	O CONNELL ANNA MRS R BERKELEY	R. L. Polk & Co.
1928	Michl J Connollys Serv Sta H	R.L. Polk and Co of California
	Ocon Annie Mrs R	R.L. Polk and Co of California

2108 MILVIA ST

Year	Uses	Source
1955	CONNOLLY SHILL BERKELEY	The Pacific Telephone & Telegraph Co.
1945	GOODWIN D A R BERKELEY	The Pacific Telephone & Telegraph Co.
1943	KIMBALL Marjorie G Mrs h	R. L. Polk & Co.
1933	CONNOLLY WM (MINNIE) (CONNOLLY S SERVICE STATION) R BERKELEY	R. L. Polk & Co.
	MELVIN EUG R BERKELEY	R. L. Polk & Co.
1928	Jos Melvm J slsmn R	R.L. Polk and Co of California

FINDINGS

2109 MILVIA ST

Year	Uses	Source
2020	BENTO CHEF	EDR Digital Archive
	YUMMY HOUSE	EDR Digital Archive
2014	TSUNAMI DOGS	Cole Information
2010	LITTLE GINOS HOTDOGS	Cole Information
2005	BASKERVILLES HOT DOGS	Cole Information
2000	BASKERVILLE S HOT DOGS	Pacific Bell
	BASKERVILLES HOT DOGS	Cole Information
1996	BASKERVILLE S HOT DOGS	PACIFIC BELL DIRECTORY
1995	BASKERVILLES HOT DOGS	Cole Information
1992	BASKERVILLE S HOT DOGS	PACIFIC BELL DIRECTORY
	BASKERVILLES HOT DG	Cole Information
1991	Baskervilles Hot Dogs	PACIFIC BELL WHITE PAGES
	Basket & Treats	PACIFIC BELL WHITE PAGES
	Basket Wizard The	PACIFIC BELL WHITE PAGES

2110 MILVIA ST

Year	Uses	Source
1986	Bailey Ron Mortimer W J & Co	PACIFIC BELL WHITE PAGES

2115 MILVIA ST

Year	Uses	Source
2020	SPERM BANK OF CALIFORNIA	EDR Digital Archive
	REPRODUCTIVE TECHNOLOGIES INC	EDR Digital Archive
	NUHA'S CAFE	EDR Digital Archive
2017	NUHAS CAFE	Cole Information
	THE SPERM BANK OF CALIFORNIA	Cole Information
2014	NUHAS CAFE	Cole Information
	SPERM BANK OF CALIFORNIA THE	Cole Information
2010	NUHAS CAFE	Cole Information
	GRUBMAN FINANCIAL CONSULTING	Cole Information
	KENNEY CONSULTING LLC	Cole Information
	SPERM BANK OF CALIFORNIA	Cole Information
2006	NUHAS CAFE	Haines Company, Inc.

FINDINGS

Year	Uses	Source
2006	REPRODUCTIVE	Haines Company, Inc.
	TECHNOLOGIES INC	Haines Company, Inc.
	SPERM BANK THE	Haines Company, Inc.
2005	NUHAS CAFE	Cole Information
	XAMPLIFY INC	Cole Information
	NUMAS CAFE	Cole Information
	REPRODUCTIVE TECHNOLOGIES INC	Cole Information
	JAY CONSTRUCTION	Cole Information
2000	SPERM BANK OF CALIFORNIA THE	Pacific Bell
	DEB S CAFE	Pacific Bell
	REPRODUCTIVE TECHNOLOGIES INCORPORATED	Cole Information
	S T MICROELECTONICS	Cole Information
	DEBS CAFE	Cole Information
	SPERM BANK OF CALIFORNIA THE	Cole Information
1996	SPERM BANK OF CALIFORNIA THE	PACIFIC BELL DIRECTORY
	DEB S CAFE	PACIFIC BELL DIRECTORY
1980	Wheeler Mfg Co	Pacific Telephone
1970	WHEELER MFG CO BERKELEY	Pacific Telephone Directory
1962	Wheeler Mfg Co	Pacific Telephone
	Wheeler Tim	Pacific Telephone
1955	WHEELER MFG CO BERKELEY	The Pacific Telephone & Telegraph Co.
1950	WHEELER MANUFACTURING CO	The Pacific Telephone & Telegraph Co.
1945	WHEELER MANUFACTURING CO BERKELEY	The Pacific Telephone & Telegraph Co.
1943	Wheeler Manufacturing Co R C and E F Wheeler belt specialties	R. L. Polk & Co.
	Wheeler Roy C Lillian A Wheeler Mfg Co h	R. L. Polk & Co.
1938	WHEELER MANUFACTURING CO	Pacific Telephone
1933	WHEELER EARL F SLSMN WHEELER MFG CO R BERKELEY	R. L. Polk & Co.
	WHEELER LILLIAN H MRS (WHEELER MFG CO) R BERKELEY	R. L. Polk & Co.
	WHEELER MFG CO (R C AND MRS L H WHEELER) PENNANT MFRS BERKELEY	R. L. Polk & Co.

FINDINGS

Year	Uses	Source
1933	WHEELER ROY C (WHEELER MFG CO) H BERKELEY	R. L. Polk & Co.

2118 MILVIA ST

Year	Uses	Source
2010	BERKELEY PLANNING & DEVMNT	Cole Information
2006	SOCIETY OF	Haines Company, Inc.
	MAGNETIC	Haines Company, Inc.
	Reso NANCE	Haines Company, Inc.
2005	INTERNATIONAL SOCIETY FOR MAGNETIC	Cole Information
	THE CITY OF BERKELEY	Cole Information
2000	201 SOCIETY OF MAGNETIC RESONANCE	Pacific Bell
	SOCIETY OF MAGNETIC RESONANCE	Cole Information
	BERKELEY CITY OF CITY DEPARTMENTS	Cole Information
1996	201 SOCIETY OF MAGNETIC RESONANCE	PACIFIC BELL DIRECTORY
1986	Landauer Walter A	PACIFIC BELL WHITE PAGES
1980	Insurance Technolgy Co	Pacific Telephone
	Lampard Otter Inc	Pacific Telephone
	Landauer Walter A	Pacific Telephone
	Otter Albert M Lampard Otter Inc	Pacific Telephone
	Technekron Inc	Pacific Telephone
	Teknekron Inc	Pacific Telephone
1975	OTTER ALBERT M LAMPARD OTTER INC	Pacific Telephone
1970	ANTHROPOLOGY CURRICULUM STUDY PROJECT BERKELEY	Pacific Telephone Directory
	DAVENPORT ASSOCIATES PROVIDENT MUTUAL LIFE INSURANCE CO OF PHILADELPHIA B	Pacific Telephone Directory
	ELECTRICAL INDUSTRY BID REGISTRY OF BAY COUNTIES INC BERKELEY	Pacific Telephone Directory
	EVELYN WOOD READING DYNAMICS BERKELEY	Pacific Telephone Directory
	FEDERAL BUREAU OF INVESTIGATION	Pacific Telephone Directory
	GENERAL ELECTRIC COMPANY SERVICE	Pacific Telephone Directory
	HURWICH CECELIA INTERIORS BERKELEY	Pacific Telephone Directory
	INFORMATION CONCEPTS INC BERKELEY	Pacific Telephone Directory

FINDINGS

Year	Uses	Source
1970	KREEP GEO H INS BERKELEY	Pacific Telephone Directory
	MUTUAL LIFE INSURANCE COMPANY OF NEW YORK THE	Pacific Telephone Directory
	MUTUAL OF NEW YORK	Pacific Telephone Directory
	PROVIDENT MUTUAL LIFE INSURANCE CO OF PHILADELPHIA BERKELEY	Pacific Telephone Directory
	READING DYNAMICS OF NORTHERN CALIF INC BERKELEY	Pacific Telephone Directory
	SCIUTTO ROBT J CLU INS BERKELEY	Pacific Telephone Directory
	SHWAB GEO A III CLU INS BERKELEY	Pacific Telephone Directory
	STATE FARM INSURANCE COMPANIES	Pacific Telephone Directory
	TEKNEKRON INC BERKELEY	Pacific Telephone Directory
	UNITED STATES GOVERNMENT	Pacific Telephone Directory
	WARE JOSEPH CHR SCI PR BERKELEY	Pacific Telephone Directory
	WARE YVONNE MRS CHR SCI PR BERKELEY	Pacific Telephone Directory

2120 MILVIA ST

Year	Uses	Source
2010	BERKELEY REDEVELOPMENT OFFICE	Cole Information
	BERKELEY ZONING DEPT	Cole Information

2125 MILVIA ST

Year	Uses	Source
2020	BERKELEY RENT STABILIZATION	EDR Digital Archive
2010	BERKELEY RENT STABILIZATION	Cole Information
2006	BERKLYCTYRENT	Haines Company, Inc.
	STABILIZATION	Haines Company, Inc.
2005	BERKELEY RENT STABILIZATION	Cole Information
2000	BERKELEY CITY OF CITY DEPARTMENTS	Cole Information
1945	SOUSA ARMAND A SPORTSMEN GARAGE THE BERKELEY	The Pacific Telephone & Telegraph Co.
	SPORTSMEN GARAGE THE BERKELEY	The Pacific Telephone & Telegraph Co.
1943	SOUSA Armand A Marguerite gas sta	R. L. Polk & Co.
1938	SOUSA ARMAND A SPORTSMEN GARAGE THE	Pacific Telephone

FINDINGS

Year	Uses	Source
1938	SPORTSMEN GARAGE THE	Pacific Telephone

1912B MILVIA ST

Year	Uses	Source
1945	NIELSEN CHRISTIE R BERKELEY	The Pacific Telephone & Telegraph Co.
1925	JOHNSTON MARGARET I R	R. L. Polk & Co. of California

MILVIA ST STE 125

2100 MILVIA ST STE 125

Year	Uses	Source
2020	ELIZABETH ELLISON	EDR Digital Archive

MILVIA ST STE 450

2020 MILVIA ST STE 450

Year	Uses	Source
2020	HANNAH DRESNER	EDR Digital Archive
	ROSS ANDELMAN	EDR Digital Archive

MILVIA ST UNIT PH1

2010 MILVIA ST UNIT PH1

Year	Uses	Source
2020	DWIGHT BIBBS	EDR Digital Archive

SHATTUCK

1974 SHATTUCK

Year	Uses	Source
1928	graph Harry Elza bake R	R.L. Polk and Co of California

1981 SHATTUCK

Year	Uses	Source
1928	Ridge Rose M Mrs beauty parlo R	R.L. Polk and Co of California

FINDINGS

SHATTUCK AV

1 SHATTUCK AV

Year	Uses	Source
2000	TOBY STEWART	Cole Information

SHATTUCK AVE

1 SHATTUCK AVE

Year	Uses	Source
1986	550 FUJI ASA	PACIFIC BELL WHITE PAGES
	3026 Sotolar Ivo o	PACIFIC BELL WHITE PAGES
	3028 Eckber Jeffrey N	PACIFIC BELL WHITE PAGES
	3101 STARRY PLOUGH PUB THE	PACIFIC BELL WHITE PAGES
1950	KLEIN MORRIS R	The Pacific Telephone & Telegraph Co.
	LUCKY STORES INC	The Pacific Telephone & Telegraph Co.

2 SHATTUCK AVE

Year	Uses	Source
2002	AOPing	R. L. Polk & Co.
1991	Shattuck Auto Center	PACIFIC BELL WHITE PAGES
1950	HOUSEHOLD FINANCE CORP	The Pacific Telephone & Telegraph Co.

3 SHATTUCK AVE

Year	Uses	Source
1991	I Womens Caucus For Art	PACIFIC BELL WHITE PAGES

4 SHATTUCK AVE

Year	Uses	Source
1986	3058 MOTOR CITY AUTOMOTIVE	PACIFIC BELL WHITE PAGES
	ASSOCIATES	PACIFIC BELL WHITE PAGES

5 SHATTUCK AVE

Year	Uses	Source
2002	CHOWKon	R. L. Polk & Co.
1991	Mt Zion Church Of God In Christ	PACIFIC BELL WHITE PAGES
	Uptow n Market & Liquors	PACIFIC BELL WHITE PAGES

FINDINGS

Year	Uses	Source
1986	3050 KAPLAN JANE	PACIFIC BELL WHITE PAGES
1960	FORRIS W L SII)4 M	Pacific Telephone

7 SHATTUCK AVE

Year	Uses	Source
1986	3050 SANDLER DEBORAH J	PACIFIC BELL WHITE PAGES
	3104 DROGIN KAKIGI	PACIFIC BELL WHITE PAGES

15 SHATTUCK AVE

Year	Uses	Source
1928	STANDARD SECRETARIAL SCHOOL Perry H Ross Principal	R.L. Polk and Co of California

17 SHATTUCK AVE

Year	Uses	Source
1991	Malamud M	PACIFIC BELL WHITE PAGES

24 SHATTUCK AVE

Year	Uses	Source
1943	Chats Creamery Ferdinand Chatenay F A Chatenay restr	R. L. Polk & Co.

40 SHATTUCK AVE

Year	Uses	Source
1986	OBrien James P S	PACIFIC BELL WHITE PAGES
	Pacific Management Group Z	PACIFIC BELL WHITE PAGES

46 SHATTUCK AVE

Year	Uses	Source
1975	CALIFORNIA URBAN INDIANHEALTH COUNCIL	Pacific Telephone

54 SHATTUCK AVE

Year	Uses	Source
2002	OOUYANOCh I	R. L. Polk & Co.

94 SHATTUCK AVE

Year	Uses	Source
2006	TRUMAN	Haines Company, Inc.

FINDINGS

Year	Uses	Source
2006	ASSOCIATES	Haines Company, Inc.

011 SHATTUCK AVE

Year	Uses	Source
1950	FRYMIRE H D R	The Pacific Telephone & Telegraph Co.

029 SHATTUCK AVE

Year	Uses	Source
1975	METTLER LAURIE	Pacific Telephone

039 SHATTUCK AVE

Year	Uses	Source
1986	Taylor William F atty	PACIFIC BELL WHITE PAGES

100 SHATTUCK AVE

Year	Uses	Source
1967	CANDY LOUISE	R. L. Polk Co.

101 SHATTUCK AVE

Year	Uses	Source
1967	BAGAY JOHN E	R. L. Polk Co.

102 SHATTUCK AVE

Year	Uses	Source
1967	BAGAY JERRY J	R. L. Polk Co.

103 SHATTUCK AVE

Year	Uses	Source
1967	DE LA TORRE ANTONIO	R. L. Polk Co.

104 SHATTUCK AVE

Year	Uses	Source
1967	VACANT	R. L. Polk Co.

105 SHATTUCK AVE

Year	Uses	Source
1967	HOOPER JOSEPH S	R. L. Polk Co.

FINDINGS

106 SHATTUCK AVE

Year	Uses	Source
1967	EVANS WM	R. L. Polk Co.

111 SHATTUCK AVE

Year	Uses	Source
1986	Gordon Mary S	PACIFIC BELL WHITE PAGES

115 SHATTUCK AVE

Year	Uses	Source
1975	EISENBARTH DON	Pacific Telephone

1900 SHATTUCK AVE

Year	Uses	Source
2020	BERKELEY ESPRESSO	EDR Digital Archive

1908 SHATTUCK AVE

Year	Uses	Source
2000	IRANIAN CULTURAL FOUNDATION	Pacific Bell
	CLARINETT CAFE BED & BREAKFAST	Pacific Bell
1996	IRANIAN CULTURAL FOUNDATION	PACIFIC BELL DIRECTORY
	CLARINETT CAFE BED & BREAKFAST	PACIFIC BELL DIRECTORY
	202 INTERNATIONAL PROJECTS NETWORK	PACIFIC BELL DIRECTORY
1992	IRANIAN CULTURAL FOUNDATION	PACIFIC BELL DIRECTORY
	CLARINET CAFE	PACIFIC BELL DIRECTORY
	202 INTERNATIONAL PROJECTS NETWORK	PACIFIC BELL DIRECTORY
1991	Clarinet Cafe	PACIFIC BELL WHITE PAGES
	IPN	PACIFIC BELL WHITE PAGES
	Iranian Cultural Foundation	PACIFIC BELL WHITE PAGES
1986	MELTZER MUSIC STUDIO	PACIFIC BELL WHITE PAGES
	FORRESTS BAND	PACIFIC BELL WHITE PAGES
	INSTRUMENTS	PACIFIC BELL WHITE PAGES
	FORRE Sr S BAN D IN S TRUME N TS	PACIFIC BELL WHITE PAGES
	Forrette Gary	PACIFIC BELL WHITE PAGES
	Meltzer Music Studio	PACIFIC BELL WHITE PAGES
1980	FORRESTS BAND INSTRUMENTS	Pacific Telephone

FINDINGS

Year	Uses	Source
1980	Meltzer Ben Music Studios	Pacific Telephone
	Meltzer Ben Orchestra	Pacific Telephone
1975	FORREST BAND INSTRUMENTS INC	Pacific Telephone
1962	FORREST BAND INSTRUMENT SHOP	Pacific Telephone
	Meltzer Ben Music Studios	Pacific Telephone
1943	NEARY Le Roy W inspr BPD r	R. L. Polk & Co.

1911 SHATTUCK AVE

Year	Uses	Source
1950	S & J BODY & FENDER WKS	The Pacific Telephone & Telegraph Co.
1945	NORMAN BODY & FENDER WKS BERKELEY	The Pacific Telephone & Telegraph Co.
1928	1911	R.L. Polk and Co of California
	CALIFORNIA OOR CO TUl E W I Wilson Prqmsand Goal Mjrr Geo EB Viflsoss V Pros andTreas F A Aerissire See Doors Sash and Blinds	R.L. Polk and Co of California

1915 SHATTUCK AVE

Year	Uses	Source
1943	Cortes Eduardo A Margt fruits	R. L. Polk & Co.

1917 SHATTUCK AVE

Year	Uses	Source
1945	BOWMAN MAURICE REAL ESTATE BERKELEY	The Pacific Telephone & Telegraph Co.
1943	Bow man Maurice Agnes real est	R. L. Polk & Co.
1938	BOWMAN MAURICE REAL ESTATE	Pacific Telephone
1933	SCHMIDT WM J REAL EST BERKELEY	R. L. Polk & Co.
1928	Cragmont Land Co W J Schmidt sec mer	R.L. Polk and Co of California

1920 SHATTUCK AVE

Year	Uses	Source
2020	TRIPLE ROCK BREWERY & ALEHOUSE	EDR Digital Archive
2017	TRIPLE ROCK BREWERY & ALE HOUSE	Cole Information
2014	TRIPLE ROCK BREWERY & ALE HOUSE	Cole Information
2010	TRIPLE ROCK BREWERY ALE HOUSE	Cole Information

FINDINGS

Year	Uses	Source
2006	TRIPLE ROCK	Haines Company, Inc.
	BREWERY	Haines Company, Inc.
	TRIPLE ROCK	Haines Company, Inc.
	BREWERY&ALE	Haines Company, Inc.
	HOUSE	Haines Company, Inc.
	CLAYANDREWM	Haines Company, Inc.
	WONG HARLAN DR	Haines Company, Inc.
	WONG HARLAN DR	Haines Company, Inc.
2005	TRIPLE ROCK BREWERY INC	Cole Information
	ING CO	Cole Information
2000	TRIPLE ROCK BREWERY & ALE HOUSE	Pacific Bell
	TRIPLE ROCK BREWERY & ALE HOUSE	Cole Information
	TRIPLE ROCK BREWERY + ALE HOUSE	Cole Information
1996	TRIPLE ROCK BREWERY & ALE HOUSE	PACIFIC BELL DIRECTORY
1995	TRIPLE ROCK BREWERY & ALEHOUSE	Cole Information
1992	TRIPLE ROCK BREWERY & ALE HOUSE	PACIFIC BELL DIRECTORY
	ROARING ROCK BREWRY	Cole Information
1991	Roaring Rock Brew ery The	PACIFIC BELL WHITE PAGES
	Triple Rock Brew ery & Ale House	PACIFIC BELL WHITE PAGES
1986	MARTIN DAVID	PACIFIC BELL WHITE PAGES
1980	U C GLASS CO	Pacific Telephone
1970	U C GLASS CO BERKELEY	Pacific Telephone Directory
1962	U C GLASS CO	Pacific Telephone
1955	U C GLASS CO BERKELEY	The Pacific Telephone & Telegraph Co.
1943	U C GLASS CO C W Mahoney Plate Glass Skylight Glass Vitrolite Glass Mirrors Furniture Glass Store Front Construction Sleeping Porches Enclosed Estimates Furnished	R. L. Polk & Co.
1933	SAFEWAY STORES INC LEW COOK DIV MGR JAMES TAYLOR DIST MGR DAVE KIMMEL DIST	R. L. Polk & Co.

1921 SHATTUCK AVE

Year	Uses	Source
1943	Booth Chas M Eliz M barber	R. L. Polk & Co.

FINDINGS

Year	Uses	Source
1933	DRETAS CONSTANTINE E BARBER	R. L. Polk & Co.

1922 SHATTUCK AVE

Year	Uses	Source
1980	Bailey J B Mortimer W J & Co	Pacific Telephone
	Bailey Ron Mortimer W J & Co	Pacific Telephone
	MORTIMER W J & CO rl est & ins	Pacific Telephone
	Pusey Frank W Co	Pacific Telephone
1975	MORTIMER W J&CO RL EST&LINS	Pacific Telephone
	BAILEY JB MORTIMER W J & CO	Pacific Telephone
1970	BAILEY J B MORTIMER W J & CO BERKELEY	Pacific Telephone Directory
	MORTIMER W J & CO RL EST & INS BERKELEY	Pacific Telephone Directory
	PUSEY FRANK W CO BERKELEY	Pacific Telephone Directory
1962	Pusey Frank W Co rl est	Pacific Telephone
1955	COLEMAN LIBRARY BERKELEY	The Pacific Telephone & Telegraph Co.
	PIEDMONT WINDOW CLEANING CO BERKELEY	The Pacific Telephone & Telegraph Co.
	POST RITA JOHNS COLEMAN LIBRY BERKELEY	The Pacific Telephone & Telegraph Co.
1933	BOSWORTH ROBT W CLO CLNR BERKELEY	R. L. Polk & Co.
1928	Seminary Wm do cln R	R.L. Polk and Co of California

1923 SHATTUCK AVE

Year	Uses	Source
1970	BRITANNICA ENCYCLOPAEDIA INC	Pacific Telephone Directory
1928	Kiepper Robt E real est	R.L. Polk and Co of California
	Shore Jos W Anna M real est	R.L. Polk and Co of California

1925 SHATTUCK AVE

Year	Uses	Source
1950	LUBENOW JOHANNA M R	The Pacific Telephone & Telegraph Co.
1943	Buchanan Albt r	R. L. Polk & Co.
	Hall Jos r	R. L. Polk & Co.

FINDINGS

Year	Uses	Source
1943	MOORE John H Alline w elder r	R. L. Polk & Co.
	Moore Ralph Virginia w elder r	R. L. Polk & Co.
	PEARSON Jeriel shipydw kr h	R. L. Polk & Co.
	PEARSON Ross L r	R. L. Polk & Co.
	PEARSON Velma Mrs restw kr r	R. L. Polk & Co.
	Peulecka Fred L Rose lab r	R. L. Polk & Co.
	Pointers John Peggy sw chmn r	R. L. Polk & Co.
1933	DRETAS CONSTANTINE E BARBER	R. L. Polk & Co.

1926 SHATTUCK AVE

Year	Uses	Source
2020	BAKESHOP	EDR Digital Archive
2017	CHICKOPEAS INC	Cole Information
	THE BAKESHOP	Cole Information
2014	CHICKOPEAS INC	Cole Information
	THE BAKESHOP	Cole Information
2010	BAKESHOP	Cole Information
	CHICKOPEAS INC	Cole Information
2006	ARTOFBAKINGTh E	Haines Company, Inc.
	BAKESHOP THE	Haines Company, Inc.
	THEBAKESHOP	Haines Company, Inc.
	THEBAKESHOP	Haines Company, Inc.
2000	BAKESHOP THE	Pacific Bell
	THE BAKESHOP	Cole Information
1996	BAKE SHOP THE	PACIFIC BELL DIRECTORY
1995	BAKE SHOP	Cole Information
1992	BAKE SHOP THE	PACIFIC BELL DIRECTORY
	BETTES BAKE SHOP	Cole Information
1991	Bettes Bake Shop	PACIFIC BELL WHITE PAGES
1970	CRUCHON S BERKELEY	Pacific Telephone Directory
1962	Cruchons	Pacific Telephone
1955	CRUCHON S BERKELEY	The Pacific Telephone & Telegraph Co.
1945	MILLER J C PHOTO FINSHR BERKELEY	The Pacific Telephone & Telegraph Co.

FINDINGS

Year	Uses	Source
1943	Miller Jasper C photo fnshr	R. L. Polk & Co.
1933	FREED ROY AUTO REPR BERKELEY	R. L. Polk & Co.
1928	r Tire Shop R H Simpson Jos Warner	R.L. Polk and Co of California

1927 SHATTUCK AVE

Year	Uses	Source
1950	CARTER S TRAILER RENTAL	The Pacific Telephone & Telegraph Co.
1943	Burton Albt L Ora auto Indy	R. L. Polk & Co.

1928 SHATTUCK AVE

Year	Uses	Source
2020	WONG HARLAN OD	EDR Digital Archive
	FLORINDA VELASCO	EDR Digital Archive
2017	HARLAN WONG OD	Cole Information
2014	WONG HARLAN OD	Cole Information
2010	WONG HARLAN OD	Cole Information
2005	WONG HARLAN DR	Cole Information
	DR HARLON WONG	Cole Information
2000	WONG HARLAN DR	Pacific Bell
	WONG HARLAN DR	Pacific Bell
	CLAY ANDREW M DR	Cole Information
	WONG HARLAN DR	Cole Information
	A CLAY	Cole Information
1996	CLAY ANDREW M DR	PACIFIC BELL DIRECTORY
	CLAY ANDREW M DR	PACIFIC BELL DIRECTORY
1995	ANDREW CLAY OD	Cole Information
1992	CLAY ANDREW M DR	PACIFIC BELL DIRECTORY
	MAC ORCHARD	Cole Information
1991	COMPUTE RW ARE	PACIFIC BELL WHITE PAGES
	Computerw are	PACIFIC BELL WHITE PAGES
	Mac Orchard	PACIFIC BELL WHITE PAGES
1955	CONTEMPORARY ARTS BERKELEY	The Pacific Telephone & Telegraph Co.
1950	RICHIARD A LAINZIT APPLIED ELECTRONICS SUPPLY	The Pacific Telephone & Telegraph Co.

FINDINGS

Year	Uses	Source
1938	U C GLASS CO	Pacific Telephone
1933	YEATTS BENJ F (MANUELLA) GLASS BERKELEY	R. L. Polk & Co.
1928	Okid Glass Co B F Yeatts	R.L. Polk and Co of California

1930 SHATTUCK AVE

Year	Uses	Source
2020	KEMEL IMPORT INC	EDR Digital Archive
2017	MORAN ENGINEERING INC	Cole Information
	BERKELEY FIREFIGHTERS	Cole Information
	MORAN ENGINEERING	Cole Information
2014	BERKELEY FIREFIGHTERS	Cole Information
	KARDON JOSHUA B	Cole Information
	MORAN ENGINEERING INC	Cole Information
2010	MORAN ENGINEERING INC	Cole Information
2006	KARDONJOSHUAB	Haines Company, Inc.
	MORAN	Haines Company, Inc.
	ENGINEERING	Haines Company, Inc.
2005	MORAN ENGINEERING INC	Cole Information
	JOSHUA B KARDON & CO	Cole Information
2000	A MORAN ENGINEERING	Pacific Bell
	C KARDON JOSHUA B	Pacific Bell
	KARDON JOSHUA B	Cole Information
	MORAN ENGINEERING	Cole Information
1996	A MORAN ENGINEERING	PACIFIC BELL DIRECTORY
	C KARDON JOSHUA B	PACIFIC BELL DIRECTORY
1995	SSD INC	Cole Information
	OLD BLUES RUGBY	Cole Information
1992	ENGINEERING DESIGN AUTOMATION	PACIFIC BELL DIRECTORY
	OLD BLUES RUGBY	PACIFIC BELL DIRECTORY
	SSD INC	PACIFIC BELL DIRECTORY
	OLD BLUES RUGBY	Cole Information
	S S D INC	Cole Information
	ENGINEERING DESIGN	Cole Information

FINDINGS

Year	Uses	Source
1991	Engineering Design Automation	PACIFIC BELL WHITE PAGES
	Old Blues Rugby	PACIFIC BELL WHITE PAGES
	S S D Inc	PACIFIC BELL WHITE PAGES
1986	Structual Softw are Development	PACIFIC BELL WHITE PAGES
	ENGINEERING DESIGN	PACIFIC BELL WHITE PAGES
	AUTOMATION 8 348 7rif 8 Q	PACIFIC BELL WHITE PAGES
	OLD BLUES RUGBY	PACIFIC BELL WHITE PAGES
	STRUCTUAL SOFTWARE	PACIFIC BELL WHITE PAGES
	DEVELOPMENT	PACIFIC BELL WHITE PAGES
	Old Blues Rugby	PACIFIC BELL WHITE PAGES
	S S D	PACIFIC BELL WHITE PAGES
	S S I Container Corporation I Embarcadero Center S F	PACIFIC BELL WHITE PAGES
1980	Bouw kamp J G	Pacific Telephone
	Bouw kamp J G Inc	Pacific Telephone
	Engineering Analysis Corp	Pacific Telephone
	Engineering Associates P O Box 11078	Pacific Telephone
	SSD	Pacific Telephone
	Structural Softw are Development	Pacific Telephone
1975	COTHRAN EARL D FOX ELMER & CO	Pacific Telephone
	FOX ELMER & CO	Pacific Telephone
	HAYNLE ROGER L CPA FOX ELMER & CO	Pacific Telephone
	MC CARROLL DAVID J FOX ELMER & CO	Pacific Telephone
	MC MAHON HUGH E FOX ELMER & CO	Pacific Telephone
1970	FOX ELMER & CO BERKELEY	Pacific Telephone Directory
	GREEN NORMAN M FOX ELMER & CO BERKELEY	Pacific Telephone Directory
	MCCARROLL DAVID J FOX ELMER & CO BERKELEY	Pacific Telephone Directory
	MCMAHON HUGH E FOX ELMER & CO BERKELEY	Pacific Telephone Directory
	QUINN NIALL H FOX ELMER & CO BERKELEY	Pacific Telephone Directory
1962	Green Mc Mahon & Mc Carroll	Pacific Telephone

FINDINGS

Year	Uses	Source
1962	Green Norman M Green Mc Mahon & Mc Carroll	Pacific Telephone
	Mc Carroll David J Green Mc Mahon & Mc Carroll	Pacific Telephone
	Mc Mahon Hugh E Green Mc Mahon & Mc Carroll	Pacific Telephone

1932 SHATTUCK AVE

Year	Uses	Source
1980	Humanistic Psychotherapy & Counseling Center	Pacific Telephone
	Kracklauer Karl Ph D	Pacific Telephone
	Mayer Michael Ph D Licensed Marriage Family & Child Counselor	Pacific Telephone
	Rosenberg Sanford Ph D Marriage & Family Counselor	Pacific Telephone
	Salveson Michael Rolfing	Pacific Telephone
	Scott Lucy Ph D Licensed Marriage Family & Child Counselor	Pacific Telephone
1970	ENCYCLOPAEDIA BRITANNICA INC	Pacific Telephone Directory
1962	Hess C Victor atty	Pacific Telephone
	Landisman Jos atty	Pacific Telephone
1955	ARIAS JOE Y R BERKELEY	The Pacific Telephone & Telegraph Co.
1943	Arias Jose jan r	R. L. Polk & Co.
	Jallorina Jesse restrw kr r	R. L. Polk & Co.
	Mabalo Juaneto shipydw kr r	R. L. Polk & Co.
	Marmon Benegno r	R. L. Polk & Co.
	Rapiz Esteban restrw kr r	R. L. Polk & Co.
	Yabut Gerardo USA h	R. L. Polk & Co.
	Yerro Leofoldo restrw kr r	R. L. Polk & Co.

1934 SHATTUCK AVE

Year	Uses	Source
2020	MODELSHOESBERKELEY.COM	EDR Digital Archive
	MODEL SHOE RENEW	EDR Digital Archive
2017	MODEL SHOE RENEW	Cole Information
2014	MODELSHOESBERKELEY COM	Cole Information

FINDINGS

Year	Uses	Source
2014	MODEL SHOE RENEW	Cole Information
2010	MODEL SHOE RENEW	Cole Information
2006	MODELSHOE	Haines Company, Inc.
	RENEW	Haines Company, Inc.
2000	MODEL SHOE RENEW	Pacific Bell
	MODEL SHOE RENEW	Cole Information
1996	MODEL SHOE RENEW	PACIFIC BELL DIRECTORY
1995	MODEL SHOE RENEW	Cole Information
1992	MODEL SHOE RENEW	PACIFIC BELL DIRECTORY
	MODEL SHOE RENEW	Cole Information
1991	Model Shoe Renew	PACIFIC BELL WHITE PAGES
	Model Upholstering Shop	PACIFIC BELL WHITE PAGES
1986	MODEL SHOE RENEW	PACIFIC BELL WHITE PAGES
	Model Shoe Renew	PACIFIC BELL WHITE PAGES
1980	Model Shoe Renew	Pacific Telephone
1950	RUNDE C H G	The Pacific Telephone & Telegraph Co.
1943	Ehret Eug & Co Eug Ehret W R Storck plmbr	R. L. Polk & Co.

1936 SHATTUCK AVE

Year	Uses	Source
2020	THAI NOODLE	EDR Digital Archive
2017	THAI NOODLES	Cole Information
2014	THAI NOODLES	Cole Information
2010	THAI NOODLES	Cole Information
2006	THAI NOODLES	Haines Company, Inc.
2005	PIZZA HUT HOLDINGS	Cole Information
	THAI NOODLES	Cole Information
	MEDINA LEONEL & YOLANDA	Cole Information
2000	EL PEPPER MEXICAN FOODS	Pacific Bell
	OLE MEXICO AUTHENTIC MEXICAN FOODS	Cole Information
	OLE MEXICAN AUTHERTIC MEXICAN FOODS	Cole Information
1996	PIZZA HUT	PACIFIC BELL DIRECTORY
1995	EHRET CO PLUMBING & HEATING	Cole Information

FINDINGS

Year	Uses	Source
1992	EHRET CO PLUMBING & HEATING INC	PACIFIC BELL DIRECTORY
	EHRET CO PLMNBNG	Cole Information
1991	E HRE T CO PLUMBIN G & HE ATIN G IN C	PACIFIC BELL WHITE PAGES
1986	EHRET CO PLUMBING	PACIFIC BELL WHITE PAGES
	HEATING INC	PACIFIC BELL WHITE PAGES
	E HRE T CO PLUMBIN G & HE ATIN G IN C	PACIFIC BELL WHITE PAGES
	Ehrhardt Franklin	PACIFIC BELL WHITE PAGES
1980	EHRET CO PLUMBING & HEATING INC	Pacific Telephone
1970	EHRET CO PLUMBING & HEATING BERKELEY	Pacific Telephone Directory
1962	EHRET CO PLUMBING & HEATING	Pacific Telephone
1955	EHRET PLUMBING & HEATING CO BERKELEY	The Pacific Telephone & Telegraph Co.
1950	CODEM ENGINEERING CO	The Pacific Telephone & Telegraph Co.
	EHRET PLUMBING & HEATING CO	The Pacific Telephone & Telegraph Co.
1933	EHRET EUG (JOSEPHINE) PLMBR BERKELEY	R. L. Polk & Co.
	HUTTEBALL HANS C BKPR EUG EHRET R BERKELEY	R. L. Polk & Co.
1928	Ehret Eug Josephine plmb R	R.L. Polk and Co of California
	Hutteball Hans C Lilly bicycles	R.L. Polk and Co of California

1938 SHATTUCK AVE

Year	Uses	Source
2020	HEALTHFUL EARTH RESOURCES	EDR Digital Archive
2017	LHASA KARNAK HERB CO	Cole Information
2014	LHASA KARNAK HERB CO	Cole Information
2010	LHASA KARNAK HERB CO	Cole Information
2006	LHASA KARNAK	Haines Company, Inc.
	HERB CO	Haines Company, Inc.
2005	LHASA KARNAK HERB CO	Cole Information
2000	LHASA KARNAK HERB CO	Pacific Bell
	LHASA KARNAK HERB COMPANY	Cole Information
1996	LHASA KARNAK HERB CO	PACIFIC BELL DIRECTORY
1995	LHASA KARNAK HERB CO	Cole Information

FINDINGS

Year	Uses	Source
1992	LHASA KARNAK HERB CO	PACIFIC BELL DIRECTORY
	LHASA KARNAK HERB	Cole Information
1991	Lhasa Karnak Herb Co	PACIFIC BELL WHITE PAGES
1986	LHASA KARNAK HERB CO	PACIFIC BELL WHITE PAGES
	Lhasa Karnak Herb Co	PACIFIC BELL WHITE PAGES
1980	Lhasa Karnak Herb Co	Pacific Telephone
1970	WILD AND WOOLY BERKELEY	Pacific Telephone Directory
1962	Jeans Coffee Shop	Pacific Telephone
	Martindale Jean Jeans Coffee Shop	Pacific Telephone
1955	DIBBLE S COFFEE SHOP BERKELEY	The Pacific Telephone & Telegraph Co.
1950	BEANERY THE	The Pacific Telephone & Telegraph Co.
1943	Coleman Walter C Belle violin repr	R. L. Polk & Co.
1928	Co Fred W Veva gro	R.L. Polk and Co of California

1940 SHATTUCK AVE

Year	Uses	Source
1975	BODY SHOP THE PERFMS	Pacific Telephone
	MOTORCYCLES & OLD LACE _	Pacific Telephone
1933	BELL HUGH H BARBER BERKELEY	R. L. Polk & Co.
	GRAHAM MOTOR CARS WEBB MOTOR CO INC DEALERS OAKLAND	R. L. Polk & Co.
1928	BELL Hugh H Amy barbe R	R.L. Polk and Co of California

1942 SHATTUCK AVE

Year	Uses	Source
2020	LHASA KARNAK HERB CO	EDR Digital Archive
2017	BODY TIME	Cole Information
	LHASA KARNAK HERB CO	Cole Information
2010	BODY TIME	Cole Information
2006	BODYTIME SOAPS	Haines Company, Inc.
	LOTIONS PRFMS	Haines Company, Inc.
2005	BODY TIME	Cole Information
	LENDA	Cole Information
2000	BODY TIME-SOAPS LOTIONS PERFUMES	Pacific Bell

FINDINGS

Year	Uses	Source
2000	BODY TIME SOAPS LOTIONS PERFUMES STORES	Cole Information
1996	BODY TIME-SOAPS LOTIONS PERFUMES	PACIFIC BELL DIRECTORY
1995	BODY TIME SOAPS LOTIONS	Cole Information
1992	BODY SHOP THE COSMETICS & PERFUMES	PACIFIC BELL DIRECTORY
	BODY SHOP THE	Cole Information
1986	BODY SHOP THE	PACIFIC BELL WHITE PAGES
1980	BODY SHOP THE perfms	Pacific Telephone
1970	BERKELEY WAY THE BERKELEY	Pacific Telephone Directory
1962	United Voluntary Services Thrift Shop	Pacific Telephone
1955	AMERICAN WOMEN S VOLUNTARY SERVICES BERKELEY UNIT BERKELEY	The Pacific Telephone & Telegraph Co.
1950	AMERICAN WOMEN S VOLUNTARY SERVICES BERKELEY UNIT	The Pacific Telephone & Telegraph Co.
1943	Schueler Harry J real est	R. L. Polk & Co.
1933	FISHER CHAS R (MARY) REAL EST BERKELEY	R. L. Polk & Co.
	MCCORMICK C C OFFICE BERKELEY	R. L. Polk & Co.
	SCHUELER HARRY J REAL EST BERKELEY	R. L. Polk & Co.

1950 SHATTUCK AVE

Year	Uses	Source
2020	BODY TIME	EDR Digital Archive
2014	BODY TIME	Cole Information
2006	RADSTONS OFFICE	Haines Company, Inc.
	SUPPLY CO	Haines Company, Inc.
2005	RADSTONS OFFICE SUPPLY	Cole Information
2000	RADSTON S OFFICE SUPPLY CO	Pacific Bell
	RADSTONS OFFICE SUPPLY COMPANY	Cole Information
1996	RADSTON S OFFICE SUPPLY CO	PACIFIC BELL DIRECTORY
1995	RADSTONS OFFICE SUPPLY CO	Cole Information
1992	RADSTON S OFFICE SUPPLY CO	PACIFIC BELL DIRECTORY
	RADSTONS OFC SUPPLY	Cole Information
1986	RADSTONS OFFICE SUPPLY CO	PACIFIC BELL WHITE PAGES

FINDINGS

Year	Uses	Source
1986	S UPPLY CO	PACIFIC BELL WHITE PAGES
	From San Francisco Call	PACIFIC BELL WHITE PAGES
1980	RADSTONS OFFICE SUPPLY CO	Pacific Telephone
1970	RADSTON S OFC SUPPLY CO BERKELEY	Pacific Telephone Directory
1962	BERKELEY GOODRICH TIRE SERVICE	Pacific Telephone
	Goodrich B F Tire Co see Berkeley Goodrich Tire Service	Pacific Telephone
1955	GOODRICH B F CO BERKELEY	The Pacific Telephone & Telegraph Co.
1950	GOODRICH B F CO	The Pacific Telephone & Telegraph Co.
1945	GOODRICH B F STORES OAKLAND STORE	The Pacific Telephone & Telegraph Co.
1943	GOODRICH B F SILVERTOWN STORES R B Pahlmeyer Manager Tires Batteries Wholesale and Retail Brake and Wheel Alignment Vulcanizing Auto Accessories Radios	R. L. Polk & Co.
1938	GOODRICH SILVERTOWN STORES	Pacific Telephone
1933	SIMPSON & GAILBRAITH (R H SIMPSON H L GALBRAITH) TIRES BERKELEY	R. L. Polk & Co.
1928	Staff Hugh L Grace tires	R.L. Polk and Co of California

1951 SHATTUCK AVE

Year	Uses	Source
2020	EVERGREEN DELI	EDR Digital Archive
2014	SMART MART	Cole Information
	EVERGREEN MARKET	Cole Information
2010	EVERGREEN DELI	Cole Information
2006	EVERGREEN	Haines Company, Inc.
	MARKET	Haines Company, Inc.
2000	EVERGREEN MARKET	Pacific Bell
	EVERGREEN MARKET	Cole Information
1996	EVERGREEN MARKET	PACIFIC BELL DIRECTORY
1995	EVERGREEN MARKET	Cole Information
1992	EVERGREEN MARKET	PACIFIC BELL DIRECTORY
	EVERGREEN MARKET	Cole Information
1991	Evergreen Market	PACIFIC BELL WHITE PAGES
1986	EVERGREEN MARKET	PACIFIC BELL WHITE PAGES

FINDINGS

Year	Uses	Source
1986	Evergreen Market	PACIFIC BELL WHITE PAGES
1980	Sandals Unlimited	Pacific Telephone
	Sandels Unlimited	Pacific Telephone
	Sandles Unlimited	Pacific Telephone
1970	SANDALS UNLIMITED BERKELEY	Pacific Telephone Directory
1955	GIFT BASKET THE BERKELEY	The Pacific Telephone & Telegraph Co.
1950	ATTHOWE REGINALD RL EST	The Pacific Telephone & Telegraph Co.
	DAVIES A R RL EST & INS	The Pacific Telephone & Telegraph Co.
	INTERCITY REALTY	The Pacific Telephone & Telegraph Co.
1943	Southgate Geo E Effie tailor	R. L. Polk & Co.
1933	SOUTHGATE GEO E (AGNES B) TAILOR BERKELEY	R. L. Polk & Co.

1955 SHATTUCK AVE

Year	Uses	Source
2020	CUTAWAY	EDR Digital Archive
2017	CUTAWAY	Cole Information
2014	CUTAWAY	Cole Information
2010	NDOYE WEST	Cole Information
2006	GAMINE	Haines Company, Inc.
2000	PLUMERIA	Pacific Bell
	PLUMERIA	Cole Information
1996	CAROUSEL CONSIGNMENT	PACIFIC BELL DIRECTORY
1995	CAROUSEL CONSIGNMENT	Cole Information
1992	CAROUSEL CONSIGNMENT	PACIFIC BELL DIRECTORY
	CAROUSEL CONSIGNMNT	Cole Information
1991	Carousel Consignment	PACIFIC BELL WHITE PAGES
1986	CAROUSEL CONSIGNMENT	PACIFIC BELL WHITE PAGES
	Carousel Consignment	PACIFIC BELL WHITE PAGES
1980	Mc Phees Wallpaper	Pacific Telephone
1975	MC PHEE S WALLPAPER	Pacific Telephone
1970	MCPHEES WALLPAPER BERKELEY	Pacific Telephone Directory
1962	Mc Phees w allpapr	Pacific Telephone
1955	MCPHEE S WALLPAPR	The Pacific Telephone & Telegraph Co.

FINDINGS

Year	Uses	Source
1950	TITUS RADIO & TELEVISION	The Pacific Telephone & Telegraph Co.
1945	HANSEL CARL R BERKELEY	The Pacific Telephone & Telegraph Co.
1943	Hansel Carl ladies tailor	R. L. Polk & Co.

1956 SHATTUCK AVE

Year	Uses	Source
2020	KAZE RAMEN	EDR Digital Archive
2006	THAIESUN	Haines Company, Inc.

1958 SHATTUCK AVE

Year	Uses	Source
2020	BANGKOK NOODLES & THAI BBQ	EDR Digital Archive
2017	BANGKOK NOODLES & THAI APAVADEE BBQ	Cole Information
2014	BANGKOK NOODLES & THAI APAVADEE BBQ	Cole Information
2010	THAI E SUN	Cole Information
2005	THAI E SUN	Cole Information
2000	THAI E SUN	Pacific Bell
	THAI I SUN	Cole Information
	THAI E SUN	Cole Information
1996	THAI E SUN	PACIFIC BELL DIRECTORY
1995	THAI BAR B QUE	Cole Information
1992	THAI BAR-B-QUE	PACIFIC BELL DIRECTORY
	THAI BAR B QUE	Cole Information
1991	Thai Bar B Que	PACIFIC BELL WHITE PAGES
1986	THAI BAR B QUE	PACIFIC BELL WHITE PAGES
1975	MODEL SHOE RENEW	Pacific Telephone
1943	Robertson Arth W restr	R. L. Polk & Co.
1933	ROBERTSON ARTH W RESTR BERKELEY	R. L. Polk & Co.
1928	Darrah John J rest R	R.L. Polk and Co of California

1959 SHATTUCK AVE

Year	Uses	Source
2017	ELITE FASHION EXCHANGE	Cole Information

FINDINGS

Year	Uses	Source
2014	KOKO JEWELRY	Cole Information
2010	KOKO JEWELRY	Cole Information
2006	ZEMOCHA	Haines Company, Inc.
2005	GRAVITY FEED	Cole Information
2000	KASURI DYEWORKS	Pacific Bell
	KASURI DYEWORKS	Cole Information
1996	KASURI DYEWORKS	PACIFIC BELL DIRECTORY
1995	KASURI DYEWORKS	Cole Information
1992	KASURI DYE WORKS	PACIFIC BELL DIRECTORY
	KASURI DYEWORKS	Cole Information
1991	Kasuri Dyew orks	PACIFIC BELL WHITE PAGES
1986	KASURI DYEWORKS	PACIFIC BELL WHITE PAGES
	Kasuri Dyew orks	PACIFIC BELL WHITE PAGES
1980	Kasuri Dyew orks	Pacific Telephone
1970	GALS STORE BERKELEY	Pacific Telephone Directory
1955	ALEXANDER ERIC L ALEXANDER S TIK-TOK SHOP BERKELEY	The Pacific Telephone & Telegraph Co.
	ALEXANDER S TIK-TOK SHOP BERKELEY	The Pacific Telephone & Telegraph Co.
	TIK-TOK SHOP ALEXANDER S BERKELEY	The Pacific Telephone & Telegraph Co.
1950	ALEXANDER ERIC L TIK TOK SHOP	The Pacific Telephone & Telegraph Co.
	TICK TOCK SHOP	The Pacific Telephone & Telegraph Co.
	TIK TOK SHOP WATCHMKRS	The Pacific Telephone & Telegraph Co.
1945	RUNDE C H G RL EST BERKELEY	The Pacific Telephone & Telegraph Co.

1961 SHATTUCK AVE

Year	Uses	Source
2010	MISSING LINK ANNEX	Cole Information
2005	MISSING LINK BICYCLE COOPERATIVE	Cole Information
1992	WE BEBOP	PACIFIC BELL DIRECTORY
	WE BEBOP	Cole Information
1991	We Bebop	PACIFIC BELL WHITE PAGES
1986	PERMAWIN SPORTS	PACIFIC BELL WHITE PAGES
	Clothers For Less	PACIFIC BELL WHITE PAGES
1980	Wild & Wooly	Pacific Telephone

FINDINGS

Year	Uses	Source
1970	ALLEN EDW TLR BERKELEY	Pacific Telephone Directory
1962	Kelly Jim Slacks by Kelly	Pacific Telephone
	Slacks By Kelly	Pacific Telephone
1955	KELLY JAS H SLACKS BY KELLY BERKELEY	The Pacific Telephone & Telegraph Co.
	SLACKS BY KELLY BERKELEY	The Pacific Telephone & Telegraph Co.
1943	Mc Gowan Edw Ethel l clo clnr	R. L. Polk & Co.
1933	MCGOWAN EDW M (ETHEL J) CLO CLNR BERKELEY	R. L. Polk & Co.
1928	Mrs Cleaners & Dyers E M Mc Gowan	R.L. Polk and Co of California

1967 SHATTUCK AVE

Year	Uses	Source
1943	Atthowe Reginald Lauretta real est	R. L. Polk & Co.

1971 SHATTUCK AVE

Year	Uses	Source
2000	PLANET HAIR BEAUTY SUPPLY CO	Pacific Bell
	SKAPADE	Pacific Bell
	ESCAPADE HAIR SALON	Cole Information
	SKAPADE	Cole Information
	PLANET HAIR BEAUTY SUPPLY COMPANY	Cole Information
	DISA ORTIZ	Cole Information
1996	SKAPADE	PACIFIC BELL DIRECTORY
1995	SKAPADE	Cole Information
1992	SKAPADE	PACIFIC BELL DIRECTORY
	ESCAPADE HAIR SALON	Cole Information
1970	GIFT BASKET BERKELEY BERKELEY	Pacific Telephone Directory
1962	Gift Basket The	Pacific Telephone
1955	JULE S FOUNTAIN & ICE CREAM BERKELEY	The Pacific Telephone & Telegraph Co.
1950	JULE S ICE CREAM DELIVERY DELIVERY SERVICE & ICE CREAM PLANT	The Pacific Telephone & Telegraph Co.
1945	JULE S ICE CREAM DELIVERY	The Pacific Telephone & Telegraph Co.
1943	br	R. L. Polk & Co.

FINDINGS

Year	Uses	Source
1938	JULE S CREAMERY	Pacific Telephone
1933	HARRIS RALPH W (EDITH J) CONFR M	R. L. Polk & Co.
1928	Champion Ralph W Edith J conf R	R.L. Polk and Co of California

1973 SHATTUCK AVE

Year	Uses	Source
1986	ISAST	PACIFIC BELL WHITE PAGES

1974 SHATTUCK AVE

Year	Uses	Source
2020	SRO LLC	EDR Digital Archive
	SPATS	EDR Digital Archive
2017	SHATTUCK AVENUE SPATS	Cole Information
2014	SHATTUCK AVENUE SPATS	Cole Information
2010	SHATTUCK AVENUE SPATS	Cole Information
2006	SHATTUCKAVENUE	Haines Company, Inc.
	SPATS	Haines Company, Inc.
	SPATS	Haines Company, Inc.
2005	SHATTUCK AVENUE SPATS	Cole Information
2000	SHATTUCK AVENUE SPATS	Pacific Bell
	SPATS RESTAURANT + SALOON	Cole Information
	SPATS RESTAURANT & SALOON	Cole Information
	SHATTUCK AVENUE SPATS	Cole Information
1996	SHATTUCK AVENUE SPATS	PACIFIC BELL DIRECTORY
1995	SPATS RESTAURANT & SALOON	Cole Information
1992	SHATTUCK AVENUE SPATS	PACIFIC BELL DIRECTORY
	SPATS	Cole Information
1991	S PATS RE S TAURAN T & S ALOON	PACIFIC BELL WHITE PAGES
1986	SHATTUCI AVENUE SPATS	PACIFIC BELL WHITE PAGES
	S HATr UCK AVE N UE S PATS	PACIFIC BELL WHITE PAGES
	S PATS	PACIFIC BELL WHITE PAGES
	Spatz Fred	PACIFIC BELL WHITE PAGES
	Spatz G E	PACIFIC BELL WHITE PAGES
1980	SHATTUCK AVENUE SPATS	Pacific Telephone

FINDINGS

Year	Uses	Source
1980	SPATS	Pacific Telephone
1975	OLEG S RESTAURANT	Pacific Telephone
1970	QUEST RESTAURANT BERKELEY	Pacific Telephone Directory
1962	Wagon Way	Pacific Telephone
1955	GROUND COW THE	The Pacific Telephone & Telegraph Co.
1950	GROUND COW THE	The Pacific Telephone & Telegraph Co.
1945	DENBIGH B K RL EST BERKELEY	The Pacific Telephone & Telegraph Co.
	JOHNSON H A RL EST & INS BERKELEY	The Pacific Telephone & Telegraph Co.
1943	Denbigh Basil K Bertha B real est	R. L. Polk & Co.
1933	SORENSEN CHAS M (MARY E) BAKER BERKELEY	R. L. Polk & Co.
1928	1974	R.L. Polk and Co of California
	graph Harry Ellza bake R	R.L. Polk and Co of California

1975 SHATTUCK AVE

Year	Uses	Source
2020	ARTISTIC PICTURE FRAMING	EDR Digital Archive
2017	ARTIST PICTURE FRAMING	Cole Information
2014	ARTIST PICTURE FRAMING	Cole Information
2010	ARTISTIC PICTURE FRAMING	Cole Information
2006	FAST FRAME	Haines Company, Inc.
	EXPERT PCTR	Haines Company, Inc.
	FRAMING	Haines Company, Inc.
2005	FASTFRAME OF BERKELEY	Cole Information
2000	FASTFRAME	Pacific Bell
1996	FASTFRAME	PACIFIC BELL DIRECTORY
1995	FASTFRAME	Cole Information
1992	FASTFRAME	PACIFIC BELL DIRECTORY
1991	Fastframe	PACIFIC BELL WHITE PAGES
	Fasth	PACIFIC BELL WHITE PAGES
1986	BIG FUN	PACIFIC BELL WHITE PAGES
	Blg Fun	PACIFIC BELL WHITE PAGES
1980	Books Unlimited Cooperative Inc	Pacific Telephone
1975	BOOKS UNLIMITED COOPERATIVE INC	Pacific Telephone

FINDINGS

Year	Uses	Source
1970	MILLER MILLS MUSIC BERKELEY	Pacific Telephone Directory
	MILLS FRED W BERKELEY	Pacific Telephone Directory
	YAMAHA MUSIC COURSE BERKELEY	Pacific Telephone Directory
1962	Thrifty Green Trading Stamps Redemption Center	Pacific Telephone
1945	U C FURNITURE CO BERKELEY	The Pacific Telephone & Telegraph Co.
1943	Sronce Robt H paints	R. L. Polk & Co.
1933	SVENDSGAARD LARS (HILDA) RESTR BERKELEY	R. L. Polk & Co.
1928	True Blue Cafeteria Mrs Zora Svendsgaard	R.L. Polk and Co of California

1976 SHATTUCK AVE

Year	Uses	Source
1970	CALIF TYPEWRITER CO BERKELEY	Pacific Telephone Directory
1962	Calif Typew riter Co	Pacific Telephone
1955	CALIF TYPEWRITER CO BERKELEY	The Pacific Telephone & Telegraph Co.
1950	MEL S HANDIMAN REPAIR SERVICE	The Pacific Telephone & Telegraph Co.
	CALIF TYPEWRITER CO	The Pacific Telephone & Telegraph Co.
	COLEMAN LIBRARY	The Pacific Telephone & Telegraph Co.
	PIEDMONT WINDOW CLEANING CO	The Pacific Telephone & Telegraph Co.
1943	Harris Ralph W confr	R. L. Polk & Co.
1933	LANDOWITZ JOS CLO CLNR	R. L. Polk & Co.

1978 SHATTUCK AVE

Year	Uses	Source
1970	HARRY S CUSTM TLRNG BERKELEY	Pacific Telephone Directory
	SPENCHIAN HARRY HARRY S CUSTM TLRNG BERKELEY	Pacific Telephone Directory
1962	Harrys custm tlrng	Pacific Telephone
	Spenchian Harry Harrys custm tlrng	Pacific Telephone
1955	HARRY S CUSTM TLRNG BERKELEY	The Pacific Telephone & Telegraph Co.
	SPENCHIAN HARRY HARRY S CUSTM TLRNG BERKELEY	The Pacific Telephone & Telegraph Co.
1950	HARRY S	The Pacific Telephone & Telegraph Co.
1945	COLEMAN LIBRARY BERKELEY	The Pacific Telephone & Telegraph Co.

FINDINGS

Year	Uses	Source
1945	PIEDMONT WINDOW CLEANING CO BERKELEY	The Pacific Telephone & Telegraph Co.
1943	Simpson Volney Laura A barber	R. L. Polk & Co.
1933	TESKY DAVID BARBER BERKELEY	R. L. Polk & Co.
1928	Riggs Alpha Martha L barbe R	R.L. Polk and Co of California

1979 SHATTUCK AVE

Year	Uses	Source
2010	ANNA BELLA NAILS	Cole Information
2006	ANNA BELLA NAILS	Haines Company, Inc.
2005	ANNA BELLA NAILS	Cole Information
2000	ANNA BELLA NAILS	Pacific Bell
	ANNA BELLA NAILS	Cole Information
1996	ANNA BELLA NAILS	PACIFIC BELL DIRECTORY
1995	ANNA BELLA NAILS	Cole Information
1992	ANNA BELLA NAILS	PACIFIC BELL DIRECTORY
	ANNA BELLA NAILS	Cole Information
1991	Anna Bella Nails	PACIFIC BELL WHITE PAGES
1986	PAPER HEAVEN	PACIFIC BELL WHITE PAGES
1980	Deja Vu Card Art Gallery	Pacific Telephone
1975	BOWMAN MAURICE STREET NORMAN	Pacific Telephone
1970	BOWMAN MAURICE STREET NORMAN REAL ESTATE & INSURANCE BERKELEY	Pacific Telephone Directory
	GOLDEN GATE PRODUCTS CO BERKELEY	Pacific Telephone Directory
	STREET HENRY B RL EST BERKELEY	Pacific Telephone Directory
	STREET JAMES A INSURANCE BERKELEY	Pacific Telephone Directory
	STREET NORMAN REAL ESTATE & INSURANCE BERKELEY	Pacific Telephone Directory
1962	Akins Edward C rl est & ins	Pacific Telephone
	Bowman Maurice rl est	Pacific Telephone
	Hollingsworth Italia atty	Pacific Telephone
1955	AKINS EDWARD C REAL ESTATE & INSURANCE BERKELEY	The Pacific Telephone & Telegraph Co.
	BOWMAN MAURICE RL EST BERKELEY	The Pacific Telephone & Telegraph Co.

FINDINGS

Year	Uses	Source
1955	HOLLINGSWORTH ITALIA ATTY BERKELEY	The Pacific Telephone & Telegraph Co.
1950	BOWMAN MAURICE RL EST	The Pacific Telephone & Telegraph Co.
	AHINS EDWARD C REAL ESTATE & INSURANCE	The Pacific Telephone & Telegraph Co.
	HOLLINGSWORTH ITALIA ATTY	The Pacific Telephone & Telegraph Co.
1945	AKINS EDWARD C REAL ESTATE & INSURANCE BERKELEY	The Pacific Telephone & Telegraph Co.
	FOWLER E ARTHUR ACCT BERKELEY	The Pacific Telephone & Telegraph Co.
	ROSE IRA K RLTR BERKELEY	The Pacific Telephone & Telegraph Co.
1943	Akins Edw C real est	R. L. Polk & Co.
1938	AKINS EDWARD C REAL ESTATE & INSURANCE	Pacific Telephone
1933	MCCLELLAN ESTLE J (LAVERNE) LEATHER GDS BERKELEY	R. L. Polk & Co.

1981 SHATTUCK AVE

Year	Uses	Source
2017	ZATAR RESTAURANT & CATERING	Cole Information
2014	ZATAR RESTAURANT & CATERING	Cole Information
2010	ZATAR RESTAURANT & CATERING	Cole Information
2006	ZATAR	Haines Company, Inc.
	Rest AURANT	Haines Company, Inc.
	CATERING	Haines Company, Inc.
2005	ZATAR RESTAURANT & CATERING	Cole Information
2000	EUROPA RESTAURANT & CATERING	Pacific Bell
	EUROPA TRULLY MEDITERRANEAN FOOD	Cole Information
	EUROPA RESTAURANT & CATERING	Cole Information
1996	EUROPA TRULY MEDITERRANEAN FOOD	PACIFIC BELL DIRECTORY
1995	TAMBO CAFE	Cole Information
1992	TAMBO CAFE	PACIFIC BELL DIRECTORY
	TAMBO CAFE	Cole Information
1991	Tambo Cafe	PACIFIC BELL WHITE PAGES
	Tamborini F	PACIFIC BELL WHITE PAGES
	Tamborini Joseph	PACIFIC BELL WHITE PAGES

FINDINGS

Year	Uses	Source
1991	Tamburo Mari	PACIFIC BELL WHITE PAGES
1986	Cafe Pastoral	PACIFIC BELL WHITE PAGES
	CAFE PASTORAL	PACIFIC BELL WHITE PAGES
1980	Brocks Bird Store & Bird Specialist	Pacific Telephone
1975	BROCK S BIRD STORE & BIRD SPECIALIST	Pacific Telephone
1970	BROCK S BIRD STORE & BIRD SPECIALIST BERKELEY	Pacific Telephone Directory
1962	Brocks Bird Store & Bird Specialist	Pacific Telephone
1955	BROCK S BIRD STORE & BIRD HOSPITAL BERKELEY	The Pacific Telephone & Telegraph Co.
1943	Brock John A Bertha pet supp	R. L. Polk & Co.
1928	Ridge Rose M Mrs beauty parlo R	R.L. Polk and Co of California

1983 SHATTUCK AVE

Year	Uses	Source
2010	BRAZIL CAFE	Cole Information
2005	HELLO CROISSANT	Cole Information
2000	HELLO CROISSANT	Pacific Bell
	HELLO CROISSANT	Cole Information
1996	HELLO CROISSANT	PACIFIC BELL DIRECTORY
1995	HELLO CROISSANT	Cole Information
1992	HELLO CROISSANT	PACIFIC BELL DIRECTORY
	HELLO CROISSANT	Cole Information
1986	HELLO CROISSANT	PACIFIC BELL WHITE PAGES
	Hello Croissant	PACIFIC BELL WHITE PAGES

1984 SHATTUCK AVE

Year	Uses	Source
2020	TRULY MEDITERRANEAN	EDR Digital Archive
2017	TURKISH KITCHEN	Cole Information
2014	TURKISH KITCHEN	Cole Information
2010	TURKISH CUISINE	Cole Information
2006	THE	Haines Company, Inc.
	MEDITERRANEAN	Haines Company, Inc.
2000	YORKSHIRE ENGLISH FISH + CHIPS SHOP	Cole Information

FINDINGS

Year	Uses	Source
1996	YORKSHIRE ENGLISH FISH & CHIPS SHOP	PACIFIC BELL DIRECTORY
1995	FISH & CHIPS YORKSHIRE	Cole Information
1992	YORKSHIRE ENGLISH FISH & CHIPS SHOP	PACIFIC BELL DIRECTORY
	YORKSHIRE ENGLSH SH	Cole Information
1991	Fish & Chips Yorkshire	PACIFIC BELL WHITE PAGES
	Fish D	PACIFIC BELL WHITE PAGES
	Yorkshire English Fish & Chips Shop	PACIFIC BELL WHITE PAGES
1986	Yorkshire English Fish & Chip Shop	PACIFIC BELL WHITE PAGES
	Yoroy Don H	PACIFIC BELL WHITE PAGES
	YORKSHIRE ENGLISH FISH & CHIP SHOP	PACIFIC BELL WHITE PAGES
	Fish & Chips Yorkshire	PACIFIC BELL WHITE PAGES
1980	Fish & Chips Yorkshire	Pacific Telephone
	Yorkshire English Fish & Chip Shop	Pacific Telephone
1970	ENGLISH FISH & CHIP SHOP	Pacific Telephone Directory
	FISH & CHIP SHOP YORKSHIRE	Pacific Telephone Directory
	YORKSHIRE ENGLISH FISH & CHIP SHOP	Pacific Telephone Directory
1962	PAPER BACK BOOK SHOP	Pacific Telephone
1945	STONE REALTY CO BERKELEY	The Pacific Telephone & Telegraph Co.
1943	Billing John E Catharine real est	R. L. Polk & Co.
1938	PEARSON FRED R CO REAL ESTATE	Pacific Telephone
1933	DE VILLA JUAN RESTR BERKELEY	R. L. Polk & Co.
1928	ginia Pericles Anna rest R	R.L. Polk and Co of California

1985 SHATTUCK AVE

Year	Uses	Source
2017	CUTAWAY	Cole Information
2010	CUTAWAY	Cole Information
2006	CUTAWAY	Haines Company, Inc.
2005	CUTAWAY	Cole Information
2000	CUTAWAY	Pacific Bell
	CUTAWAY	Cole Information
1996	CUTAWAY	PACIFIC BELL DIRECTORY
1995	CUTAWAY	Cole Information

FINDINGS

Year	Uses	Source
1992	CUTAWAY	PACIFIC BELL DIRECTORY
	CUTAWAY	Cole Information
1991	Cutaw ay	PACIFIC BELL WHITE PAGES
	Cutchens P	PACIFIC BELL WHITE PAGES
1986	CUTAWAY	PACIFIC BELL WHITE PAGES
	Cutaw ay	PACIFIC BELL WHITE PAGES
1943	BERKELEY Electric Co E E Galvin R C Rusher	R. L. Polk & Co.
1933	BROYLES BRUCE (PHYLLIS) MINERAL WATER BERKELEY	R. L. Polk & Co.

1986 SHATTUCK AVE

Year	Uses	Source
1996	EASTWIND BOOKS & ARTS INC	PACIFIC BELL DIRECTORY
1995	EASTWIND BOOKS & ARTS INC	Cole Information
1992	EASTWIND BOOKS & ARTS INC	PACIFIC BELL DIRECTORY
	EASTWIND BOOKS&ARTS	Cole Information
1991	Eastw ind Books & Arts Inc	PACIFIC BELL WHITE PAGES
	Eastw ood Adam	PACIFIC BELL WHITE PAGES
	Eastw ood Benjamin	PACIFIC BELL WHITE PAGES
1986	EASTWIND BOOKS & ARTS INC	PACIFIC BELL WHITE PAGES
1980	Yenan Books	Pacific Telephone
1970	LIBERTY HOUSE BERKELEY	Pacific Telephone Directory
1950	MC DONALD S DEPARTMEN ET STORE	The Pacific Telephone & Telegraph Co.
	KRING CONSTRUCTION CO	The Pacific Telephone & Telegraph Co.
1945	ALEXANDER ERIC L TIK TOK SHOP BERKELEY	The Pacific Telephone & Telegraph Co.
1943	Alexander Eric L Maud w atch repr	R. L. Polk & Co.

1987 SHATTUCK AVE

Year	Uses	Source
1955	BERKELEY ELECTRICAL CO BERKELEY	The Pacific Telephone & Telegraph Co.
	SAM THE VACUUM CLEANER MAN BERKELEY	The Pacific Telephone & Telegraph Co.
1950	BERKELEY ELECTRICAL CO BERKELEY: STR	The Pacific Telephone & Telegraph Co.

FINDINGS

Year	Uses	Source
1945	BERKELEY ELECTRICAL CO BERKELEY STR BERKELEY	The Pacific Telephone & Telegraph Co.
1933	BERKELEY ELECTRICAL CO (OSCAR HEEDE WM ZUMSTEG) BERKELEY	R. L. Polk & Co.
1928	BERKELEYS INC F B Wiley Pres K S Byerly V Pres C W Fisher Sec L G Hannaford Treas Real Estate Insurance Home Builders Subdividers	R.L. Polk and Co of California

1988 SHATTUCK AVE

Year	Uses	Source
2020	MISSING LINK BICYCLE CO-OP	EDR Digital Archive
2014	MISSING LINK BICYCLE COOPERATIVE	Cole Information
2010	MISSING LINK BICYCLE COOP	Cole Information
2006	MISSING UNK	Haines Company, Inc.
	BICYCLE COOP	Haines Company, Inc.
2005	MISSING LINK	Cole Information
2000	MISSING LINK BICYCLE COOPERATIVE REPAIR	Cole Information
	MISSING LINK BICYCLE COOPERATIVE MAIN OFFICE	Cole Information
1995	MISSING LINK BICYCLE SHOP	Cole Information
1992	MISSING LINK BICYCLE SHOP	PACIFIC BELL DIRECTORY
	MISSING LINK	Cole Information
1991	MIS S IN G LINK BICYCLE S HOP	PACIFIC BELL WHITE PAGES
1986	MISSING LINK BICYCLE SHOP	PACIFIC BELL WHITE PAGES
	MIS S IN G LINK BICYCLE S HOP	PACIFIC BELL WHITE PAGES
1980	MISSING LINK	Pacific Telephone
1933	NISBETT RALPH B (VALDI) WTCHMKR	R. L. Polk & Co.

1990 SHATTUCK AVE

Year	Uses	Source
1943	GREEN Guy E real est	R. L. Polk & Co.
	Moore Wm H real est	R. L. Polk & Co.
	STONE REALTY CO D Edw Stone Real Estate and Insurance	R. L. Polk & Co.
1933	GREEN GUY E REAL EST BERKELEY	R. L. Polk & Co.

FINDINGS

Year	Uses	Source
1933	HOLMES C H INS BERKELEY	R. L. Polk & Co.
1928	THORNE INVESTMENT CO C A Thorne Real Estate Loans Investments Insurance	R.L. Polk and Co of California

1996 SHATTUCK AVE

Year	Uses	Source
1928	Mapes Norman C janitor R	R.L. Polk and Co of California

1998 SHATTUCK AVE

Year	Uses	Source
2020	MC DONALD'S	EDR Digital Archive
2010	MC DONALDS	Cole Information
2005	MCDONALDS OF BERKELEY	Cole Information
2000	MCDONALD S OF BERKELEY	Pacific Bell
1996	MCDONALD S OF BERKELEY	PACIFIC BELL DIRECTORY
1992	MCDONALD S OF BERKELEY	PACIFIC BELL DIRECTORY
1986	MCDONALDS HAMBURGERS	PACIFIC BELL WHITE PAGES
1928	Harry T barber R	R.L. Polk and Co of California
	Hammer Aug carp R	R.L. Polk and Co of California
	w ay Harold lab R	R.L. Polk and Co of California
	Leihto Elmer auto mech R	R.L. Polk and Co of California
	Mc Thos J olk R	R.L. Polk and Co of California
	H Jas lab R	R.L. Polk and Co of California
	Co Clair John gdnr R	R.L. Polk and Co of California
	Ellis E clk R	R.L. Polk and Co of California
	Athol Frank L lab R	R.L. Polk and Co of California
	N Law rence E mach R	R.L. Polk and Co of California
	and Hotel	R.L. Polk and Co of California
	Horning Andw C lab R	R.L. Polk and Co of California
	Co Jas L rancher R	R.L. Polk and Co of California
	Perake Nich lab R	R.L. Polk and Co of California
	R	R.L. Polk and Co of California
	tuck Emilus A cigars	R.L. Polk and Co of California
	Singh Boor Grace clairvoyant H	R.L. Polk and Co of California

FINDINGS

Year	Uses	Source
1928	Wilke Gaso sdnr R	R.L. Polk and Co of California

2000 SHATTUCK AVE

Year	Uses	Source
2020	ATM	EDR Digital Archive
	CITI PERSONAL WEALTH MGMT	EDR Digital Archive
	CITIBANK	EDR Digital Archive
2017	CITI PWM	Cole Information
	CITIBANK	Cole Information
2014	CITI PWM	Cole Information
2005	CITIBANK WEST FSB	Cole Information
1995	SAN FRANCISCO FEDERAL SAVINGS	Cole Information
1992	SAN FRANCISCO FEDERAL SAVINGS	PACIFIC BELL DIRECTORY
	SAN FRAN FDRL SVNGS	Cole Information
1991	Real Estate Loans	PACIFIC BELL WHITE PAGES
	No Charge To Calling Party	PACIFIC BELL WHITE PAGES
	San Leandro Office	PACIFIC BELL WHITE PAGES
1986	Savings	PACIFIC BELL WHITE PAGES
	Berkeley Ofc	PACIFIC BELL WHITE PAGES
	Savings	PACIFIC BELL WHITE PAGES
1980	SAN FRANCISCO FEDERAL SAVINGS & LOAN ASSN Post & Kearny SF Berkeley Ofc	Pacific Telephone
1975	FEDERAL SAVINGS & LOAN ASSN SAE N FRANCISCO	Pacific Telephone
1970	SAN FRANCISCO FEDERAL SAVINGS & LOAN ASSN SAN FRANCISCO	Pacific Telephone Directory
1962	Blachmans	Pacific Telephone
	Blackmans	Pacific Telephone
1955	BLACHMANS BERKELEY	The Pacific Telephone & Telegraph Co.
	BLACKMANS BERKELEY	The Pacific Telephone & Telegraph Co.
1950	BERKELEY SWEATER SHOP	The Pacific Telephone & Telegraph Co.
	BLACHMANS WOMENS WEARING APPRL	The Pacific Telephone & Telegraph Co.
1943	Berkeley Branch	R. L. Polk & Co.

FINDINGS

Year	Uses	Source
1933	FRIEDMAN M PAINT CO INC MAURICE FRIEDMAN PRES MOSES WACHSMAN SEC PAINTS VAR	R. L. Polk & Co.

2001 SHATTUCK AVE

Year	Uses	Source
2014	THOMAS MICHAHELLES	Cole Information
2010	THOMAS MICHAHELLES	Cole Information
1975	OWL SHOE REPAIR	Pacific Telephone
1970	OWL SHOE REPAIR BERKELEY	Pacific Telephone Directory

2002 SHATTUCK AVE

Year	Uses	Source
1943	Klingbeil Fred Ruth shoe repr	R. L. Polk & Co.
1933	BARTLOW EDWIN (ERNESTINE) SHOE SHINER BERKELEY	R. L. Polk & Co.
	KLINGBELL FRED (GLADYS) SHOE REPR BERKELEY	R. L. Polk & Co.

2003 SHATTUCK AVE

Year	Uses	Source
1933	OWL DRUG CO W F SEDGLEY DIST MGR DIST OFFICE	R. L. Polk & Co.

2004 SHATTUCK AVE

Year	Uses	Source
1943	Berkeley Sweater Shop Sam and Max Blackman womens clo	R. L. Polk & Co.
1933	ENZ JOS (MARGT) BAKER BERKELEY	R. L. Polk & Co.

2005 SHATTUCK AVE

Year	Uses	Source
1970	WING KONG S RESTRNT BERKELEY	Pacific Telephone Directory
1962	WING KONGS rstrnt	Pacific Telephone
1955	WING KONG S RSTRNT BERKELEY	The Pacific Telephone & Telegraph Co.
1950	WING KONG S RSTRNT	The Pacific Telephone & Telegraph Co.
1945	CHINESE TEA GARDEN THE BERKELEY	The Pacific Telephone & Telegraph Co.
1943	KONG Tom W restr	R. L. Polk & Co.

FINDINGS

Year	Uses	Source
1938	CHINESE TEA GARDEN THE	Pacific Telephone

2006 SHATTUCK AVE

Year	Uses	Source
1950	MODE ODAY FROCK SHOP	The Pacific Telephone & Telegraph Co.
1945	MODE O DAY FROCK SHOP BERKELEY	The Pacific Telephone & Telegraph Co.
1928	Klingberg Fred shoe rep R	R.L. Polk and Co of California
	N Basil C shoe shine R	R.L. Polk and Co of California

2007 SHATTUCK AVE

Year	Uses	Source
1975	FRANKLIN WENDY	Pacific Telephone
1950	BOB S SMOKE SHOP	The Pacific Telephone & Telegraph Co.
1945	AUTO SERVICE CO BERKELEY	The Pacific Telephone & Telegraph Co.
1943	Beedle John R Laura cigars	R. L. Polk & Co.
	Perrin Rosetta M library	R. L. Polk & Co.
1933	GILBERT REX E (TILLIE B) CIGARS BERKELEY	R. L. Polk & Co.
1928	1598 Service Co	R.L. Polk and Co of California
	son Royal H shoe shine R	R.L. Polk and Co of California
	Perrin Frank E Helen taxi	R.L. Polk and Co of California
	Fe M Marie library	R.L. Polk and Co of California

2008 SHATTUCK AVE

Year	Uses	Source
2020	CAL HOTEL	EDR Digital Archive
	MALCOLM DEFLEICE	EDR Digital Archive
	ALAN BENSON	EDR Digital Archive
	KATHY STAFFORD	EDR Digital Archive
2017	AUTO REPAIR & SERVICE	Cole Information
	CAL HOTEL	Cole Information
2014	CAL HOTEL	Cole Information
2010	CAL HOTEL	Cole Information
2006	APARTMENTS	Haines Company, Inc.
	BENSON AJan	Haines Company, Inc.

FINDINGS

Year	Uses	Source
2006	CALHOTEL	Haines Company, Inc.
	DRAKE Regina F	Haines Company, Inc.
	MANTY Roger A	Haines Company, Inc.
	ROBBERTJ	Haines Company, Inc.
	WADSWORTH Willard	Haines Company, Inc.
2005	CAL HOTEL	Cole Information
2000	CAL HOTEL	Pacific Bell
	CAL HOTEL	Cole Information
1996	CAL HOTEL	PACIFIC BELL DIRECTORY
	3 RUDOLPH J	PACIFIC BELL DIRECTORY
1995	CAL HOTEL	Cole Information
	AVILA, JOHN	Cole Information
1992	CAL HOTEL	PACIFIC BELL DIRECTORY
	33 HOSEY ANDREW	PACIFIC BELL DIRECTORY
	CAL HOTEL	Cole Information
	BEILFUS, PAUL	Cole Information
1991	Brooks Curry Jr	PACIFIC BELL WHITE PAGES
	Brooks D	PACIFIC BELL WHITE PAGES
	Brooks D	PACIFIC BELL WHITE PAGES
	Brooks D	PACIFIC BELL WHITE PAGES
	Burchfieid Daniel	PACIFIC BELL WHITE PAGES
	Burchfield M	PACIFIC BELL WHITE PAGES
	Burciaga H	PACIFIC BELL WHITE PAGES
	Cal Hotel	PACIFIC BELL WHITE PAGES
	Cal Imports	PACIFIC BELL WHITE PAGES
	Cal ink	PACIFIC BELL WHITE PAGES
	Wilkie Wm G	PACIFIC BELL WHITE PAGES
1986	CAL HOTEL	PACIFIC BELL WHITE PAGES
	11 Wilhite Henry	PACIFIC BELL WHITE PAGES
	22 Austin S	PACIFIC BELL WHITE PAGES
	36 Wilk le W G	PACIFIC BELL WHITE PAGES
	Cal Hotel	PACIFIC BELL WHITE PAGES

FINDINGS

Year	Uses	Source
1986	Cal Ink	PACIFIC BELL WHITE PAGES
	Flash Hisishi	PACIFIC BELL WHITE PAGES
	Sherman N A	PACIFIC BELL WHITE PAGES
	Sherman Noah	PACIFIC BELL WHITE PAGES
	Stehlin Geo D	PACIFIC BELL WHITE PAGES
	Stehno B	PACIFIC BELL WHITE PAGES
	Stehr J	PACIFIC BELL WHITE PAGES
	Stehr Jack H MD	PACIFIC BELL WHITE PAGES
	Wilhite Henry	PACIFIC BELL WHITE PAGES
1980	Cal Hotel	Pacific Telephone
	Cal Ink	Pacific Telephone
	Price A L	Pacific Telephone
1975	CAL HOTEL	Pacific Telephone
1970	CAL HOTEL BERKELEY	Pacific Telephone Directory
	CHANG GEO BERKELEY	Pacific Telephone Directory
1962	Central Hotel	Pacific Telephone
	Horner Katherine V Mrs	Pacific Telephone
1955	HORNER KATHERINE V MRS BERKELEY	The Pacific Telephone & Telegraph Co.
	HOTEL CENTRAL BERKELEY	The Pacific Telephone & Telegraph Co.
	SALTER BLANCHE P BERKELEY	The Pacific Telephone & Telegraph Co.
1950	HOTEL CENTRAL	The Pacific Telephone & Telegraph Co.
	LANG ROBT H R	The Pacific Telephone & Telegraph Co.
	HORNE K(ATHORLNE V MRS R	The Pacific Telephone & Telegraph Co.
1943	Banker Maurice pharm r	R. L. Polk & Co.
	Black Lex restr w kr r	R. L. Polk & Co.
	Black Raymond w elder r	R. L. Polk & Co.
	Dollinger Maurice clk r	R. L. Polk & Co.
	Fisher Geo Gertrude baker r	R. L. Polk & Co.
	Garner Mildred sten r	R. L. Polk & Co.
	Hotel Central	R. L. Polk & Co.
	Lightner Jesse w elder r	R. L. Polk & Co.
	Lyon Edw E clk r	R. L. Polk & Co.

FINDINGS

Year	Uses	Source
1943	Mayer Hugo Sadie slsmn r	R. L. Polk & Co.
	Randolph Mildred fctyw kr r	R. L. Polk & Co.
	Ryan Chas barber r	R. L. Polk & Co.
	Saltzman Ida sten r	R. L. Polk & Co.
	Saltzman Louis slsmn r	R. L. Polk & Co.
	Scalia Frank shoe repr r	R. L. Polk & Co.
	Schmidt Frank H w ith Bkly Expert Tree Serv Co r	R. L. Polk & Co.
	Stelle Lola w id Harry r	R. L. Polk & Co.
	Sw ayne Geo E clk r	R. L. Polk & Co.
	Vinn Edw R lino opr BGP Co r	R. L. Polk & Co.
	WATSON Robt lab r	R. L. Polk & Co.
	White John G uphol r	R. L. Polk & Co.
	WILSON Raymond V mgr Hotel Central h	R. L. Polk & Co.
	WILSON Theo drftsmn r	R. L. Polk & Co.
1933	HADLADAKIS ANTONIO R BERKELEY	R. L. Polk & Co.
	HOLLIS ANTHONY D RESTR BERKELEY	R. L. Polk & Co.
	HOTEL CENTRAL BERKELEY	R. L. Polk & Co.
	KUCH JACK C JAN R BERKELEY	R. L. Polk & Co.
	SMITH WM R R BERKELEY	R. L. Polk & Co.
	SOLLARS ALLIE MRS MGR HOTEL CENTRAL R BERKELEY	R. L. Polk & Co.
	SOLLARS HARVEY K H BERKELEY	R. L. Polk & Co.
	STAHL ARCHIE B SURV BKLY DEPT PUB WKS R BERKELEY	R. L. Polk & Co.
1928	Co John mach R	R.L. Polk and Co of California
	Pedrazzi Eug electn R	R.L. Polk and Co of California
	Reisel F porter R	R.L. Polk and Co of California
	Schmal Chas F Hannah Hotel Central H	R.L. Polk and Co of California
	Sheldon R J eng SPCo R	R.L. Polk and Co of California
	HATCH Walter I sec Cementlte Inc R	R.L. Polk and Co of California
	Ventura John agt Met Life Ins Co R	R.L. Polk and Co of California
	ley Central C P Schmal	R.L. Polk and Co of California
	Oelschlager Carl Jw lr R	R.L. Polk and Co of California

FINDINGS

2009 SHATTUCK AVE

Year	Uses	Source
1975	HANS DANISH HOME BAKERY	Pacific Telephone
1970	HUGO S FINE PASTRIES BERKELEY	Pacific Telephone Directory
1962	Hugos Fine Pastries	Pacific Telephone
1955	HUGO S FINE PASTRIES BERKELEY	The Pacific Telephone & Telegraph Co.
1950	HUGO S FINE PASTRIES	The Pacific Telephone & Telegraph Co.
1945	COLLINS CHAS B INC TAX BERKELEY	The Pacific Telephone & Telegraph Co.
	OWENS J P RLTR BERKELEY	The Pacific Telephone & Telegraph Co.
1943	POSTAL TELEGRAPH CABLE CO Mrs L P Glick Mgr	R. L. Polk & Co.
1933	MORTON H & SON (HARRY AND H W) JWLRS BERKELEY	R. L. Polk & Co.
1928	MORTON H & SONS Harry H W and R B Jewelers Watchmakers and Mfrs	R.L. Polk and Co of California

2010 SHATTUCK AVE

Year	Uses	Source
2020	MAC BERKELEY	EDR Digital Archive
	MAC COMPUTERS	EDR Digital Archive
2017	MAC COMPUTERS	Cole Information
2014	MAC COMPUTERS	Cole Information
2010	MAC COMPUTERS	Cole Information
2006	MACCOMPUTERS	Haines Company, Inc.
2005	MODERN ACC FOR COMPUTERS	Cole Information
2000	MAC	Pacific Bell
	MODERN ACCESSORIES FOR COMPUTERS	Cole Information
	MAC	Cole Information
	SERENA HO	Cole Information
1996	GAMES OF BERKELEY	PACIFIC BELL DIRECTORY
1995	GAMES OF BERKELEY	Cole Information
1992	GAMES OF BERKELEY	PACIFIC BELL DIRECTORY
	GAMES OF BERKELEY	Cole Information
1991	GAMES OF BERKELEY	PACIFIC BELL WHITE PAGES
	Gamez A	PACIFIC BELL WHITE PAGES

FINDINGS

Year	Uses	Source
1986	GAMES OF BERKELEY	PACIFIC BELL WHITE PAGES
	GAMES OF BERKELEY	PACIFIC BELL WHITE PAGES
	GAME S OF BE RKE LE Y	PACIFIC BELL WHITE PAGES
	GAME S OF BE RKE LE Y	PACIFIC BELL WHITE PAGES
1980	Adult Book Store	Pacific Telephone
1975	BARON S ADULT BOOK STORE	Pacific Telephone
1970	UNITED DEPT STORE BERKELEY	Pacific Telephone Directory
1962	United Department Store	Pacific Telephone
1955	GOLDEEN & SONS MEN S CLTHNG BERKELEY	The Pacific Telephone & Telegraph Co.
	LEE S MEN S STORE BERKELEY	The Pacific Telephone & Telegraph Co.
1950	GOLDEEN & LEVY MEN S CLOTHING	The Pacific Telephone & Telegraph Co.
1943	Lees Mens Shop Sam Goldeen Sam Levy mens clo	R. L. Polk & Co.
1933	HARRIS JOS W (PEARL) MEN S CLO BERKELEY	R. L. Polk & Co.
1928	r Jos W mens furngs	R.L. Polk and Co of California

2011 SHATTUCK AVE

Year	Uses	Source
2014	BIRYANI HOUSE	Cole Information
2010	BIRYANI HOUSE	Cole Information
	BURGER KING	Cole Information
2006	MOUNT EVERest	Haines Company, Inc.
	Rest AURANT	Haines Company, Inc.
2005	UC PIZZA & PASTA	Cole Information
2000	BURGER KING	Pacific Bell
	BURGER KING	Cole Information
	PETER TABB	Cole Information
1996	BURGER KING	PACIFIC BELL DIRECTORY
1995	BURGER KING	Cole Information
1992	BURGER KING	PACIFIC BELL DIRECTORY
	BURGER KING	Cole Information
1991	Berkeley	PACIFIC BELL WHITE PAGES

FINDINGS

Year	Uses	Source
1986	BURGER KING	PACIFIC BELL WHITE PAGES
	i Berkeley	PACIFIC BELL WHITE PAGES
1975	NEW WINEPRESS THE-HEALTH EDUCATION CENTER	Pacific Telephone
	HEALTH EDUCATION CENTER OF SEVENTHDAY ADVENTIST CHURCH	Pacific Telephone
	NEW WINEPRESS THE-HEALTH EDUCATION CENTER	Pacific Telephone
1970	BERKELEY CAMERA SHOP BERKELEY	Pacific Telephone Directory
	CAMERA SHOPS INC	Pacific Telephone Directory
1962	CAMERA SHOP BERKELEY	Pacific Telephone
	Camera Shop Berkeley Custom Lab	Pacific Telephone
	Camera Shops Inc	Pacific Telephone
	Custom Lab Camera Shop Berkeley	Pacific Telephone
1955	CAMERA SHOP THE BERKELEY	The Pacific Telephone & Telegraph Co.
1943	Blew ett Martie w id Wm photo supp	R. L. Polk & Co.
1933	TAYLOR WM O OPTOM BERKELEY	R. L. Polk & Co.
1928	croft Jos Rachael art gds	R.L. Polk and Co of California

2012 SHATTUCK AVE

Year	Uses	Source
2020	CHAHAT	EDR Digital Archive
	BARBARIAN	EDR Digital Archive
	KHANA PEENA DELI	EDR Digital Archive
2017	FOOD MART	Cole Information
2014	FOOD MART	Cole Information
2010	BLIMPIE SUBS & SALADS	Cole Information
	FOOD MART	Cole Information
2006	IN&OUTDELI	Haines Company, Inc.
2005	MASTER CLEAN SERVICES	Cole Information
	DUEPROCESSSERVICES COM INC	Cole Information
	IN & OUT DETAIL	Cole Information
	DUEPROCESSSERV CO	Cole Information
2000	IN & OUT DELI	Pacific Bell

FINDINGS

Year	Uses	Source
2000	IN + OUT DELI	Cole Information
	IN & OUT DELI	Cole Information
1996	TAJ EXPRESS	PACIFIC BELL DIRECTORY
1995	YOGURT DE LITE	Cole Information
1992	YOGURT DE-LITE	PACIFIC BELL DIRECTORY
	YOGURT DE LITE	Cole Information
1991	Yogurt De Lite	PACIFIC BELL WHITE PAGES
1986	YOGURT OE LITE	PACIFIC BELL WHITE PAGES
	Yogurt De Lite	PACIFIC BELL WHITE PAGES
1980	Tienda Ho dry gds	Pacific Telephone

2013 SHATTUCK AVE

Year	Uses	Source
2000	OCCUPANT UNKNOWN	Cole Information

2014 SHATTUCK AVE

Year	Uses	Source
2020	TENDERMINT	EDR Digital Archive
	ROSSMANN & MOORE ATTYS AT LAW	EDR Digital Archive
2017	ROSSMANN & MOORE ATTYS AT LAW	Cole Information
2014	ROSSMANN & MOORE ATTYS AT LAW	Cole Information
2010	RUBY PRESS	Cole Information
2000	CORAL-THE CORAL REEF ALLIANCE	Pacific Bell
	GAND CORPORATION	Cole Information
	ORGANIC POWER	Cole Information
	OCCUPANT UNKNOWN	Cole Information
1992	SEWING & VACUUM CENTER	PACIFIC BELL DIRECTORY
	SINGER CO DEALERS	Cole Information
1991	S E W IN G & VACUUM CE N TE R	PACIFIC BELL WHITE PAGES
	S E W IN G &	PACIFIC BELL WHITE PAGES
	Approved Dealers	PACIFIC BELL WHITE PAGES
	S IN GE R S E W IN G MACHIN E APPROVE D DE ALE RS Sow ing & Vacuum Center The	PACIFIC BELL WHITE PAGES
1986	SEWING & VACUUM CENTER THE	PACIFIC BELL WHITE PAGES

FINDINGS

Year	Uses	Source
1986	S E W IN G & VACUUM CE N TE R THE	PACIFIC BELL WHITE PAGES
	Sex Counseling & Workshops PO Box 11296 T	PACIFIC BELL WHITE PAGES
	Sex Information Of San Francisco	PACIFIC BELL WHITE PAGES
	Approved Dealers	PACIFIC BELL WHITE PAGES
1980	SEWING & VACUUM CENTER THE	Pacific Telephone
	Approved Dealers	Pacific Telephone
1970	LEE S MENS WEAR BERKELEY	Pacific Telephone Directory
	LEE S MENS WEAR BERKELEY	Pacific Telephone Directory
	LEE S MENS WEAR BERKELEY	Pacific Telephone Directory
1962	Goldeen & Sons Mens Clothing	Pacific Telephone
	LEES MENS WEAR	Pacific Telephone
1950	LEW ROBT P DNTST	The Pacific Telephone & Telegraph Co.
1943	Henkel Milton C chiropractor	R. L. Polk & Co.

2015 SHATTUCK AVE

Year	Uses	Source
2014	PEOPLES CAFE	Cole Information
2010	BAY AREA AIRPORT SHUTTLE	Cole Information
	PEOPLES CAFE	Cole Information
2006	DOLLAR PLUS GIFT	Haines Company, Inc.
	STORE	Haines Company, Inc.
2005	INSTANT COPYING & LASER PRINTING	Cole Information
2000	INSTANT COPYING & LASER PRINTING	Pacific Bell
	INSTANT COPYING & LASER PRINTING	Cole Information
1996	INSTANT COPYING & LASER PRINTING	PACIFIC BELL DIRECTORY
1995	IRIS OPTOMETRIC CTR	Cole Information
	OCCUPANT UNKNOWNN	Cole Information
1992	IRIS OPTOMETRIC CENTER	PACIFIC BELL DIRECTORY
	IRIS OPTOMETRIC CTR	Cole Information
1991	IRIS OPTOME TRIC CE N TE R	PACIFIC BELL WHITE PAGES
	S CHN E IDE R DAVID L OD	PACIFIC BELL WHITE PAGES
1928	2015	R.L. Polk and Co of California
	Pub Harold W Vera shoes	R.L. Polk and Co of California

FINDINGS

2016 SHATTUCK AVE

Year	Uses	Source
2017	BELLI OSTERIA	Cole Information
2010	BOAT NOODLE HOUSE	Cole Information
2006	SASHIMI BOAT	Haines Company, Inc.
2005	SASHIMI BOAT	Cole Information
2000	SUSHI A FLOAT RESTAURANT	Pacific Bell
	SUSHI AFLOAT RESTAURANT	Cole Information
	ALFRED LEE	Cole Information
1996	SUSHI A FLOAT RESTAURANT	PACIFIC BELL DIRECTORY
1955	BLUM S CANDIES & PASTRIES BERKELEY	The Pacific Telephone & Telegraph Co.
	DOUGHNUT AFFAIR SEE HOWARD S BERKELEY	The Pacific Telephone & Telegraph Co.
	HOWARD S COFFEE SHOP BERKELEY	The Pacific Telephone & Telegraph Co.
1950	DONUT AFFAIR	The Pacific Telephone & Telegraph Co.
	DOUGHNUT AFFAIR DONUT AFFAIR	The Pacific Telephone & Telegraph Co.
1943	Bernhardt Wm F Louise R elec supp	R. L. Polk & Co.
1933	BERNHARDT WM (LOUISE) ELEC SUPP BERKELEY	R. L. Polk & Co.

2017 SHATTUCK AVE

Year	Uses	Source
2017	LOCKSMITH	Cole Information
2014	SZECHUAN RESTAURANT	Cole Information
2010	SZECHUAN RESTAURANT	Cole Information
2005	ICHIBAN	Cole Information
2000	ICHIBAN RESTAURANT	Pacific Bell
	ICHIBAN RESTAURANT	Cole Information
	YENCHING CHINESE + JAPANESE BUFFET	Cole Information
	SZCHUAN RESTAURANT	Cole Information
	OCCUPANT UNKNOWN	Cole Information
1996	YENCHING VEGI & SEAFOOD RESTAURANT	PACIFIC BELL DIRECTORY
1995	YENCHING MANDARIN RESTAURANT	Cole Information
	CHYR, ROBERT	Cole Information

FINDINGS

Year	Uses	Source
1992	YENCHING MANDARIN CHINESE RESTAURANT	PACIFIC BELL DIRECTORY
	YENCHING CHNSE REST	Cole Information
1991	RE S TAURAN T	PACIFIC BELL WHITE PAGES
1986	YENCHING MANDARIN CHINESE RESTAURANT	PACIFIC BELL WHITE PAGES
	YE N CHIN G MAN DARIN CHIN E S E RE S TAURAN T	PACIFIC BELL WHITE PAGES
1980	YENCHING MANDARIN CHINESE RESTAURANT	Pacific Telephone
1970	YEN CHING MANDARIN CHINESE RESTAURANT BERKELEY	Pacific Telephone Directory
1962	Berkeley Store	Pacific Telephone
1955	BREWSTERS LTD BERKELEY	The Pacific Telephone & Telegraph Co.
	SELIX FORMAL WEAR BERKELEY	The Pacific Telephone & Telegraph Co.
1950	CAMPUS CAB SERVICE	The Pacific Telephone & Telegraph Co.
	MALIK EXCLUSIVE MEN S STORE	The Pacific Telephone & Telegraph Co.
1943	Nish Oscar T Minnie mens furngs	R. L. Polk & Co.
	Rossini John tailor	R. L. Polk & Co.
1933	WARE BETTY MRS SHOES BERKELEY	R. L. Polk & Co.

2018 SHATTUCK AVE

Year	Uses	Source
2020	DAVID SHELTON	EDR Digital Archive
	JAMES STARR	EDR Digital Archive
	GLORIA BROWN	EDR Digital Archive
2010	PAPER HEAVEN	Cole Information
2006	PAPER HEAVEN	Haines Company, Inc.
2005	MASTERPLAN SERVICE	Cole Information
	PAPER HEAVEN	Cole Information
2000	PAPER HEAVEN	Pacific Bell
	PAPER HEAVEN	Cole Information
	MINGYUE ZHOU	Cole Information
1996	PAPER HEAVEN	PACIFIC BELL DIRECTORY
1995	PAPER HEAVEN TEACHER LEARNING	Cole Information

FINDINGS

Year	Uses	Source
1995	PEREZ, CARLOS	Cole Information
	RINEHART, VESSA J	Cole Information
	HORNING, ANDY	Cole Information
	TURLEY, N	Cole Information
	RUSSELL, ALLISON	Cole Information
1992	PAPER HEAVEN	PACIFIC BELL DIRECTORY
	PAPER HEAVEN	Cole Information
1986	A I VACUUM & SEWING	PACIFIC BELL WHITE PAGES
	COMPREHENSIVE BUSINESS SERVICES	PACIFIC BELL WHITE PAGES
	A i Vacuum & Sew ing	PACIFIC BELL WHITE PAGES
1980	EAST BAY SEWING MACHINES & VACUUM CLEANERS CO INC	Pacific Telephone
	ELNA SEWING CENTERS	Pacific Telephone
	ELNA WHITE CENTERS	Pacific Telephone
	ELNA WHITE SEWING MACHINE CENTERS	Pacific Telephone
	WHITE SEWING CENTERS	Pacific Telephone
1975	ELNA SEWING CENTERS	Pacific Telephone
	ELNA-W	Pacific Telephone
	ELNA-WHITE SEWING MACHINE CENTERS	Pacific Telephone
	EAST BAY SEWING MACHINE CENTERS	Pacific Telephone
1970	SINGER COMPANY THE SEWING CENTERS	Pacific Telephone Directory
1962	Store	Pacific Telephone
1955	SINGER SEWING MACHINE CO	The Pacific Telephone & Telegraph Co.
1943	Kirbys Shoes F A Wilson mgr	R. L. Polk & Co.
1938	GENERAL CLEANERS	Pacific Telephone
1933	JOHNSON VERA G MRS SHOES BERKELEY	R. L. Polk & Co.

2019 SHATTUCK AVE

Year	Uses	Source
1945	SHANGRI-LA BEAUTY SALON BERKELEY	The Pacific Telephone & Telegraph Co.
1943	Rockw ell Pearl E beauty shop	R. L. Polk & Co.
1933	LA BELLE THOS A (ELSIE B) RESTR BERKELEY	R. L. Polk & Co.

FINDINGS

2020 SHATTUCK AVE

Year	Uses	Source
2020	COMAL	EDR Digital Archive
2017	COMAL BERKELEY	Cole Information
2010	OTHER CHANGE OF HOBBIT	Cole Information
2006	OTHER CHANGE OF S	Haines Company, Inc.
	HOBBIT	Haines Company, Inc.
2005	OTHER CHANGE OF HOBBIT	Cole Information
2000	OTHER CHANGE OF HOBBIT	Pacific Bell
	OTHER CHANGE OF HOBBIT	Cole Information
	CHANGE OF HOBBIT OTHER	Cole Information
1996	OTHER CHANGE OF HOBBIT	PACIFIC BELL DIRECTORY
1995	OTHER CHANGE OF HOBBIT	Cole Information
1992	MARIK A	PACIFIC BELL DIRECTORY
	MARIKA	Cole Information
1991	Marika	PACIFIC BELL WHITE PAGES
1986	MARIKA	PACIFIC BELL WHITE PAGES
1980	Marika	Pacific Telephone
1975	BLACHMANS	Pacific Telephone
	BLACKMANS	Pacific Telephone
1962	Baums Fabrics	Pacific Telephone
1950	TOY SHOP THE	The Pacific Telephone & Telegraph Co.
1943	Toy Shop The Mrs A S Detels Mrs C R Ellsw orth	R. L. Polk & Co.
1933	STERN & ELLSWORTH (MRS IDA STERN MRS C R ELLSWORTH) TOYS BERKELEY	R. L. Polk & Co.

2023 SHATTUCK AVE

Year	Uses	Source
1970	WESTERN UNION TELEGRAPH CO	Pacific Telephone Directory
1938	WYATT H C RESTAURANT	Pacific Telephone
1933	BLEWETT WM (MERTIE) PHOTOG SUPP BERKELEY	R. L. Polk & Co.

FINDINGS

2024 SHATTUCK AVE

Year	Uses	Source
2020	HUGH GROMAN CATERING	EDR Digital Archive
	PHIL'S SLIDERS	EDR Digital Archive
	HUGH GROMAN	EDR Digital Archive
2017	HUGH GROMAN CATERING	Cole Information
	PHILS SLIDERS	Cole Information
2014	HUGH GROMAN CATERING	Cole Information
	PHILS SLIDERS	Cole Information
2010	NEW CHINA EXPRESS	Cole Information
2006	New c HINA	Haines Company, Inc.
	EXPRess	Haines Company, Inc.
2005	NEW CHINA EXPRESS	Cole Information
2000	NEW CHINA EXPRESS	Pacific Bell
	NEW CHINA EXPRESS	Cole Information
1996	NEW CHINA EXPRESS	PACIFIC BELL DIRECTORY
1992	EUGENE S ANTIQUES	PACIFIC BELL DIRECTORY
	DISCOUNT DSGNR SHOE	Cole Information
	EUGENES ANTIQUES	Cole Information
1991	Designer Discount Shoes	PACIFIC BELL WHITE PAGES
	DE S IGN E R FLOORS	PACIFIC BELL WHITE PAGES
	From East Bay Telephones Call	PACIFIC BELL WHITE PAGES
	Designer Properties	PACIFIC BELL WHITE PAGES
	Discount Designer Shoes	PACIFIC BELL WHITE PAGES
	Eugenes Antiques	PACIFIC BELL WHITE PAGES
1986	EUGENES ANTIQUES	PACIFIC BELL WHITE PAGES
	DISCOUNT DESIGNER SHOES	PACIFIC BELL WHITE PAGES
	Designer Discount Shoes	PACIFIC BELL WHITE PAGES
	Discount Designer Shoes	PACIFIC BELL WHITE PAGES
	Discount Furniture	PACIFIC BELL WHITE PAGES
	Eugenes Antiques	PACIFIC BELL WHITE PAGES
1980	Eugenes Antiques	Pacific Telephone
	Stockholmia	Pacific Telephone

FINDINGS

Year	Uses	Source
1975	EUGENE S WOMEN S FOOTWEAR	Pacific Telephone
	EUGENE S ANTIQUES	Pacific Telephone
1970	EUGENE S LADIES FTWR BERKELEY	Pacific Telephone Directory
1962	Richs Donuts	Pacific Telephone
1955	RICH S DONUTS BERKELEY	The Pacific Telephone & Telegraph Co.
1950	STORE	The Pacific Telephone & Telegraph Co.
	CONTRA COSTA CONSTRUCTION CO	The Pacific Telephone & Telegraph Co.
1945	SINGER SEWING MACHINE CO	The Pacific Telephone & Telegraph Co.
1943	Singer Sew ing Machine Co	R. L. Polk & Co.
1933	SINGER SEWING MACHINE CO D P WHITE MGR BERKELEY	R. L. Polk & Co.

2025 SHATTUCK AVE

Year	Uses	Source
2014	MANDARIN GARDEN RESTAURANT	Cole Information
2010	MANDARIN GARDEN RESTAURANT	Cole Information
2006	MANDARIN GARDEN	Haines Company, Inc.
	Rest AURANT	Haines Company, Inc.
2005	MANDARIN GARDEN RESTAURANT	Cole Information
2000	MANDARIN GARDEN IN BERKELEY	Pacific Bell
	MANDARIN GARDEN IN BERKELEY	Cole Information
1996	MANDARIN GARDEN IN BERKELEY	PACIFIC BELL DIRECTORY
1995	MANDARIN GARDEN	Cole Information
1992	MANDARIN GARDEN	PACIFIC BELL DIRECTORY
	MANDARIN GARDEN	Cole Information
1991	Mandarin Garden	PACIFIC BELL WHITE PAGES
1986	MANDARIN GARDEN	PACIFIC BELL WHITE PAGES
	Mandarin Garden	PACIFIC BELL WHITE PAGES
1980	Mandarin Garden	Pacific Telephone
1970	BUDGET FINANCE PLAN BERKELEY	Pacific Telephone Directory
1962	Austin Studios	Pacific Telephone
1955	AUSTIN STUDIOS	The Pacific Telephone & Telegraph Co.
1950	AUSTIN STUDIOS	The Pacific Telephone & Telegraph Co.
1945	AUSTIN STUDIOS	The Pacific Telephone & Telegraph Co.

FINDINGS

Year	Uses	Source
1943	Hagens Dress Shop Margt C Melzer mgr	R. L. Polk & Co.
1938	HAGEN S SHOP GARMENTS	Pacific Telephone
1933	WILLIAMS MINA M MRS LADIES CLO BERKELEY	R. L. Polk & Co.
1928	MISSES SHOP THE Fred Kirske Womens Ready to Wea R	R.L. Polk and Co of California

2026 SHATTUCK AVE

Year	Uses	Source
2017	FANTASTIC COMICS	Cole Information
2014	FANTASTIC COMICS	Cole Information
2010	COMIC RELIEF	Cole Information
2000	BOOK MARKET INCORPORATED THE	Cole Information
1996	M I DISCOUNTS	PACIFIC BELL DIRECTORY
1995	M I DISCOUNTS	Cole Information
1992	FABRIC LAND	Cole Information
1991	Fabric	PACIFIC BELL WHITE PAGES
	Fabric	PACIFIC BELL WHITE PAGES
1986	Fabric	PACIFIC BELL WHITE PAGES
	Fabric	PACIFIC BELL WHITE PAGES
	Kauka E KJr	PACIFIC BELL WHITE PAGES
1980	Fabric	Pacific Telephone
	Fabric	Pacific Telephone
1975	FABRIC	Pacific Telephone
	KAUFMAN S FABRIC LAND	Pacific Telephone
1970	BERKELEY FABRIC CENTER BERKELEY	Pacific Telephone Directory
	FABRIC CENTER BERKELEY BERKELEY	Pacific Telephone Directory
1962	National Dollar Store	Pacific Telephone
1955	NATIONAL DOLLAR STORE BERKELEY	The Pacific Telephone & Telegraph Co.
1943	Gallen Kamps Stores Co shoes	R. L. Polk & Co.
1938	MODE O DAY FROCK SHOP	Pacific Telephone

2028 SHATTUCK AVE

Year	Uses	Source
1950	GALLENKAMNE STORES CO	The Pacific Telephone & Telegraph Co.

FINDINGS

Year	Uses	Source
1945	GALLENKAMP S STORES CO	The Pacific Telephone & Telegraph Co.
1933	BRIM PETER F CLK R BERKELEY	R. L. Polk & Co.
	BULLOCK GRANT CLK R BERKELEY	R. L. Polk & Co.
	GALLEN KAMP STORES CO SHOES	R. L. Polk & Co.

2029 SHATTUCK AVE

Year	Uses	Source
1970	SUTTER CLAUDE E OPTMTRST BERKELEY	Pacific Telephone Directory
1962	Sutter Claude E optmtrst	Pacific Telephone
1955	SUTTER CLAUDE E OPTMTRST BERKELEY	The Pacific Telephone & Telegraph Co.
1950	SUTTER CLAUDE E OPTMTRST	The Pacific Telephone & Telegraph Co.
1945	SUTTER CLAUDE E OPTMTRST BERKELEY	The Pacific Telephone & Telegraph Co.
1933	DAVIS CHAS D (MAGGIE M) GRO BERKELEY	R. L. Polk & Co.
1928	N Wheldon & Nutt Inc Percy Nutt pres T E N Wheldon v pres R W Thomas sec treas real est	R.L. Polk and Co of California

2031 SHATTUCK AVE

Year	Uses	Source
1962	Mills Percival C Co ins	Pacific Telephone
	MILLS PERCIVAL C CO rltrs	Pacific Telephone
	Northw estern Mutual Fire Assn Agents	Pacific Telephone
1955	MILLS PERCIVAL C CO RLTRS BERKELEY	The Pacific Telephone & Telegraph Co.
	NORTHWESTERN MUTUAL FIRE ASSN AGENTS BERKELEY	The Pacific Telephone & Telegraph Co.
1945	KEANE WALTER S ACCT BERKELEY	The Pacific Telephone & Telegraph Co.
	MILLS PERCIVAL C CO RLTRS BERKELEY	The Pacific Telephone & Telegraph Co.
1943	Mills Percival C Iris A real est	R. L. Polk & Co.

2032 SHATTUCK AVE

Year	Uses	Source
1928	Building	R.L. Polk and Co of California

2033 SHATTUCK AVE

Year	Uses	Source
2005	CAL STATE 9 CREDIT UNION	Cole Information

FINDINGS

Year	Uses	Source
1995	CALIFORNIA STATE 9 CU	Cole Information
1992	CALIFORNIA STATE EMPLOYEES CREDIT UNION NO 9	PACIFIC BELL DIRECTORY
	CA ST EMP CDT UNION	Cole Information
1986	CALIF STATE EMPLOYEES CREDIT UNION NO	PACIFIC BELL WHITE PAGES
1970	CALIF STATE EMPLOYEES CREDIT UNION NO 9 BERKELEY	Pacific Telephone Directory
	CALIFORNIA STATE OF	Pacific Telephone Directory
1950	COMMUNITY SAVINGS & LOAN ASSN	The Pacific Telephone & Telegraph Co.
	FIRST SAVINGS & LOAN ASSOCIATION	The Pacific Telephone & Telegraph Co.
1945	COMMUNITY SAVINGS & LOAN ASSN BERKELEY	The Pacific Telephone & Telegraph Co.
	PEAKE FREDERICK MGR COMMUNITY SAVINGS & LOAN ASSN BERKELEY	The Pacific Telephone & Telegraph Co.
1943	COMMUNITY FEDERAL SAVINGS AND LOAN ASSOCIATION Fredk R Peake Pres Lucille V Smith Sec	R. L. Polk & Co.
1933	AMERICAN TRUST CO (MAIN OFFICE SAN FRANCISCO) BROADWAY OFFICE	R. L. Polk & Co.
1928	SHATTUCK SQUARE BRANCH J S Mills Asst V Pres and Mg R	R.L. Polk and Co of California
	AMERICAN TRUST CO Main Bank San Fran cisco Broadw ay Office	R.L. Polk and Co of California

2036 SHATTUCK AVE

Year	Uses	Source
2020	HALF PRICE BOOKS	EDR Digital Archive
2017	HALF PRICE BOOKS	Cole Information
2014	HALF PRICE BOOKS	Cole Information
2010	HALF PRICE BOOKS	Cole Information
2006	HALFPRICEBOOKS E	Haines Company, Inc.
	RECORDS MGZNS	Haines Company, Inc.
2000	NEWBERRY GIFTS & FLOWERS	Cole Information
	NEWBERRYS	Cole Information
1996	NEWBERRY GIFTS & FLOWERS	PACIFIC BELL DIRECTORY
	NEWBERRY S	PACIFIC BELL DIRECTORY

FINDINGS

Year	Uses	Source
1995	NIKA SPORTSWEAR	Cole Information
	NEWBERRYS	Cole Information
1992	NEWBERRY GIFTS & FLOWERS	PACIFIC BELL DIRECTORY
	NIKA SPORTSWEAR	PACIFIC BELL DIRECTORY
	NEWBERRY S	PACIFIC BELL DIRECTORY
	NEWBERRYS	Cole Information
1991	New berrys	PACIFIC BELL WHITE PAGES
1986	KRESS SH & CO	PACIFIC BELL WHITE PAGES
	Kress S H & Co	PACIFIC BELL WHITE PAGES
1980	Berkeley	Pacific Telephone
	Building Maintenance	Pacific Telephone
	District Office	Pacific Telephone
1975	KRESS S H CO	Pacific Telephone
1943	Kress S H & Co dept store	R. L. Polk & Co.

2037 SHATTUCK AVE

Year	Uses	Source
2017	BO BO DRINKS	Cole Information
2014	CRAB YARD	Cole Information
2010	LA ROSE BISTRO	Cole Information
2006	LAROSE E	Haines Company, Inc.
2000	CREPE DE VINE	Pacific Bell
	CREPE DEVINE	Cole Information
	CREPE DR VINE	Cole Information
1996	KANIT THAI CUISINE	PACIFIC BELL DIRECTORY
1995	KANIT THAI CUSINE	Cole Information
	OCCUPANT UNKNOWNN	Cole Information
1992	KANIT THAI CUISINE	PACIFIC BELL DIRECTORY
	A LA BRITT	Cole Information
1991	A La Britt	PACIFIC BELL WHITE PAGES
	A La CAR Limousine Service	PACIFIC BELL WHITE PAGES
	Ala Britt	PACIFIC BELL WHITE PAGES
1986	Amaru Restaurant andean cuisine	PACIFIC BELL WHITE PAGES

FINDINGS

Year	Uses	Source
1986	Amaruge Self Realization Center	PACIFIC BELL WHITE PAGES
	AMARU RESTAURANT	PACIFIC BELL WHITE PAGES
1980	Hof Feft Restaurant	Pacific Telephone
	Rods Hof Feft Catering Service	Pacific Telephone
1975	HOF FEFT RESTAURANT	Pacific Telephone
1970	HOF FEFT RESTAURANT BERKELEY	Pacific Telephone Directory
1962	Hof Feft Cafeteria	Pacific Telephone
	Hof Feft Restaurant	Pacific Telephone
1955	ROD S HOF-FEFT RESTAURANT BERKELEY	The Pacific Telephone & Telegraph Co.
1950	BLUE ROUOM GRILL	The Pacific Telephone & Telegraph Co.
1945	BLUE ROOM GRILL BERKELEY	The Pacific Telephone & Telegraph Co.
1943	Sieghold Henry C Mabel restr	R. L. Polk & Co.
1933	FULLER W P & CO HARRY B WILSON MGR PAINTS VARNISHES LACQUERS GLASS ALICE	R. L. Polk & Co.
1928	2037	R.L. Polk and Co of California
	FULLER W P & CO Chas Battelle Mrr PaintsVarnishes Lacquers Glass	R.L. Polk and Co of California

2039 SHATTUCK AVE

Year	Uses	Source
2020	WALTER K PYLE & ASSOC	EDR Digital Archive
	SARMIENTO JULIETTE T ATY	EDR Digital Archive
	MONROE ARTS CONSUTLING	EDR Digital Archive
	RETHINK MEDIA	EDR Digital Archive
	SIMPLE VIDEO FOUNDRY LLC	EDR Digital Archive
	MICHELE MACK LIEDEKER LAW OFC	EDR Digital Archive
	NATIONAL BUILDERS CONTROL INC	EDR Digital Archive
	WALTER K PYLE & ASSOC	EDR Digital Archive
	42 INC	EDR Digital Archive
	REAL PROPERTIES UNLIMITED	EDR Digital Archive
	ROSOV CONSULTING LLC	EDR Digital Archive
	VINCENT MARLETTA LAW OFFICES	EDR Digital Archive
	BACH FLOWER THERAPY	EDR Digital Archive

FINDINGS

Year	Uses	Source
2020	LAW OFFICES OF DAVID KIZER	EDR Digital Archive
	HIGHWAY 61 LTD	EDR Digital Archive
	JEREMY SMITH LAW OFFICES	EDR Digital Archive
	LAW OFFICE OF JEFFERY O'BRIEN	EDR Digital Archive
	MOBILE PATHWAYS	EDR Digital Archive
	IMMIGRATION PROJECT	EDR Digital Archive
	FUTURE RESOURCES ASSOC INC	EDR Digital Archive
	JUBILANCER LLC	EDR Digital Archive
	TRANSITION BERKELEY	EDR Digital Archive
	MIDORI LAW GROUP PC	EDR Digital Archive
	SWITCH SCIENCE AMERICA INC	EDR Digital Archive
2017	WORLDSYNC INC	Cole Information
	GREGORY P BROCK ATTORNEY	Cole Information
	HIGHWAY 61 LTD	Cole Information
	LAVERNE BRAXTON CPA	Cole Information
	LAW OFC OF DAVID KIZER	Cole Information
	FUTURE RESOURCES ASSOCIATES INC	Cole Information
	SMITH JEREMY LAW OFFICES	Cole Information
	WOMENS WISDOM INNITIATIVE	Cole Information
	LARRYS BOOKS & AUTOGRAPHS	Cole Information
	MACKLIEDEKER MICHELE	Cole Information
	NAGANO LAW OFFICE P C	Cole Information
	TAUBE FOUNDATION FOR JEWISH LIFE AND	Cole Information
	THE LAW OFFICE OF JEFFERY OBRIEN	Cole Information
	42 INC	Cole Information
	MTEAM FINANCIAL	Cole Information
	NATIONAL BUILDERS CONTROL INC	Cole Information
	TOMASIK JOSEPH E LAW OFFICES	Cole Information
	WALTER K PYLE ATTY	Cole Information
	GASCONSULT INTERNATIONAL	Cole Information
	HIGHWAY 61 REAL ESTATE DEVELOPMENT C	Cole Information

FINDINGS

Year	Uses	Source
2017	MARLETTA VINCENT D LAW OFFICES	Cole Information
	BERKELEY PLACE	Cole Information
	GREGORY BROCK	Cole Information
2014	BROCK GREGORY P ATTY	Cole Information
	MICHELE MACK LIEDEKER LAW OFFICE	Cole Information
	WORLDSYNC INC	Cole Information
	FUTURE RESOURCES ASSOCIATES INC	Cole Information
	LAW OFFICE OF JEFFERY OBRIEN THE	Cole Information
	PERSEPHONE COUNSELING ASTROLOGY	Cole Information
	TOMASIK JOSEPH E LAW OFFICES OF	Cole Information
	SMITH JEREMY LAW OFFICES OF	Cole Information
	LARRYS BOOKS & AUTOGRAPHS	Cole Information
	MACKLIEDEKER MICHELE	Cole Information
	SARMIENTO JULIETTE TOPACIO ATTORNEY	Cole Information
	42 INC	Cole Information
	BRAXTON LAVERNE CPA	Cole Information
	DARSHANA WEILL INC	Cole Information
	HIGHWAY 61 REAL ESTATE DEVELOPMENT C	Cole Information
	MARLETTA VINCENT D LAW OFFICES OF	Cole Information
	MICHELE MACK-LIEDEKER	Cole Information
2010	VOGE ELIZABETH M	Cole Information
	JOSEPH E TOMASIK LAW OFFICES	Cole Information
	SWIHART & ASSOC	Cole Information
	BINDER & ASSOC	Cole Information
	BRAINBANG INC	Cole Information
	WORLDSYNC INC	Cole Information
	REAL PROPERTIES UNLIMITED	Cole Information
	GAS CONSULT INTL	Cole Information
	JEFFREY E FRIEDMAN LAW OFFICES	Cole Information
	HIGHWAY 61 REAL ESTATE DEVMNT	Cole Information
	BRAXTON LA VERNE CPA	Cole Information
	A LENNOX WELSH	Cole Information

FINDINGS

Year	Uses	Source
2010	ALEX MOSKOVITEZ LAW OFFICE	Cole Information
	ASSOCIATED PRESS	Cole Information
	WALTER K PYLE & ASSOC	Cole Information
	ROBERT A LEVIN LAW OFFICES	Cole Information
	LARRYS BOOKS & AUTOGRAPHS	Cole Information
	42 IS CONSULTING	Cole Information
	JEREMY SMITH LAW OFFICES	Cole Information
	SARMIENTO JULIETTE	Cole Information
	MTEAM FINANCIAL	Cole Information
	FUTURE RESOURCES ASSOC INC	Cole Information
	ELWYN BERLEKAMP INC	Cole Information
	THOMAS SWIHART	Cole Information
	DEBORAH BINDER	Cole Information
2006	BUILDING	Haines Company, Inc.
	IS CONSULTING	Haines Company, Inc.
	A LENNOX WELSH	Haines Company, Inc.
	AEWOODEN	Haines Company, Inc.
	ENCKSON	Haines Company, Inc.
	AMERHOME	Haines Company, Inc.
	MORTGAGE	Haines Company, Inc.
	BERLEKAMP ELWYN	Haines Company, Inc.
	PROFESSOR	Haines Company, Inc.
	BINDER AND	Haines Company, Inc.
	ASSOCLATES	Haines Company, Inc.
	BRAXTON LAVERNE	Haines Company, Inc.
	FRIEDMAN JEFFREY	Haines Company, Inc.
	E LAWOFFICES	Haines Company, Inc.
	FUTURE	Haines Company, Inc.
	Reso URCES	Haines Company, Inc.
	ASSOCTSINC	Haines Company, Inc.
	HARPER GREGORY	Haines Company, Inc.
	HIGHWAY 61 REAL	Haines Company, Inc.

FINDINGS

Year	Uses	Source
2006	EST DEVLP CO	Haines Company, Inc.
	HYDROTECHNIQUE	Haines Company, Inc.
	JESNA	Haines Company, Inc.
	LEV 11 N ROBERTA	Haines Company, Inc.
	MAINSASSOCIATES	Haines Company, Inc.
	NICHOLS BERMAN	Haines Company, Inc.
	PYLE WALTER K	Haines Company, Inc.
	SMITH JEREMY	Haines Company, Inc.
	SWIHARTTHOMAS	Haines Company, Inc.
	M ATY AT LAW	Haines Company, Inc.
	THIRD WAVE	Haines Company, Inc.
	CONSULTING	Haines Company, Inc.
	TOMASIK JOSEPH E	Haines Company, Inc.
	TOPACIO 51 D	Haines Company, Inc.
	SARMIETO J ATTY	Haines Company, Inc.
	VOGE ELIZABETH M	Haines Company, Inc.
	WORLDSYNC INC	Haines Company, Inc.
2005	SWIHART THOMAS M ATTORNEY AT LAW	Cole Information
	FRIEDMAN JEFFREY E LAW OFFICES OF	Cole Information
	BOOTSPACE INC	Cole Information
	REAL ESTATE COMMUNICATIONS	Cole Information
	HARPER GREGORY ATTORNEY AT LAW	Cole Information
	PROJECT SHARE	Cole Information
	SARMIENTO JULIETTE TOPACIO ATTY AT L	Cole Information
	BINDER AND ASSOCIATES	Cole Information
	FAULT LINES	Cole Information
	ASSOCIATED PRESS	Cole Information
	FUTURE RESOURCES ASSOCS INC	Cole Information
	GERALD A BECKER	Cole Information
	WORLDSYNC INC	Cole Information
	E MAIL	Cole Information
	LEVIN ROBERT A	Cole Information

FINDINGS

Year	Uses	Source
2005	HIGHWAY 61 REAL ESTATE DEVELOPMENT C	Cole Information
	BRAXTON LAVERNE CPA	Cole Information
	JTLAWCOM	Cole Information
	JOSEPH TOMASIK	Cole Information
	ROBERT LEVIN	Cole Information
	LAVERNE BRAXTON	Cole Information
	GREGORY HARPER	Cole Information
2000	BAY COUPONS COM	Pacific Bell
	200 VAN ZWALENBURG NANCY	Pacific Bell
	201 GERALD BECKER A	Pacific Bell
	201 LEVIN ROBERT A	Pacific Bell
	202 PYLE WALTER K	Pacific Bell
	208 SNEED LARRY	Pacific Bell
	208 SMITH JEREMY LAW OFFICES OF	Pacific Bell
	303 REAL PROPERTIES UNLIMITED	Pacific Bell
	304 HARPER GREGORY ATTORNEY AT LAW	Pacific Bell
	306 42 IS CONSULTING	Pacific Bell
	307 BRAXTON LAVERNE CPA	Pacific Bell
	308 A LENNOX WELSH	Pacific Bell
	308 SWIHART THOMAS M ATTORNEY AT LAW	Pacific Bell
	400 BERKELEY HYDROTECHNIQUE INC	Pacific Bell
	400 HYDROTECHNIQUE INC	Pacific Bell
	400 FUTURE RESOURCES ASSOCIATES INC	Pacific Bell
	403 SAY I CAN	Pacific Bell
	404 ETHERIA WEB PRESENCE & DESIGN	Pacific Bell
	405 EMF NET	Pacific Bell
	406 INTERWEAVERS DESIGNS	Pacific Bell
	407 TOMASIK JOSEPH E	Pacific Bell
	500 EASON GARY	Pacific Bell
	501 HIGHWAY 61 REAL ESTATE DEVELOPMENT CO	Pacific Bell

FINDINGS

Year	Uses	Source
2000	502 WOOD A E CONSULTING	Pacific Bell
	506 MAINS ASSOCIATES	Pacific Bell
	KAMINER FRANCES S THE LAW OFFICES OF WALTER K PYLE	Cole Information
	STATE FARM INSURANCE COMPANIES	Cole Information
	SWIHART THOMAS M ATTORNEY AT LAW	Cole Information
	REAL ESTATE COMMUNICATIONS	Cole Information
	THIRD WAVE CONSULTING	Cole Information
	GERALD BECKER A ATTORNEY	Cole Information
	WOOD A E CONSULTING	Cole Information
	VAN ZWALENBURG NANCY	Cole Information
	A GERALD BECKER	Cole Information
	BAY COUPONS COM	Cole Information
	A LENNOX WELSH	Cole Information
	EASON GARY INS	Cole Information
	MAINS ASSOCIATES	Cole Information
	SANDE HARVEY	Cole Information
	MCCLAIN RICHARD INS	Cole Information
	ETHERIA WEB PRESENCE & DESIGN	Cole Information
	LEVIN ROBERT A ATTORNEY	Cole Information
	VOICE SOLUTIONS	Cole Information
	BUDNITZ ROBERT J FUTURE RESOURCES ASSOCIATES INCORPORATED	Cole Information
	TOMASIK JOSEPH E ATTORNEY	Cole Information
	BERKELEY HYDROTECHNIQUE INCORPORATED	Cole Information
	VOGE ELIZABETH M ATTORNEY	Cole Information
	PYLE WALTER K ATTORNEY	Cole Information
	BRAXTON LAVERNE CPA	Cole Information
	FUTURE RESOURCES ASSOCIATES INCORPORATED	Cole Information
	HYDROTECHNIQUE INCORPORATED	Cole Information
	HIGHWAY 61 REAL ESTATE DEVELOPMENT COMPANY	Cole Information
	42 IS CONSULTING	Cole Information

FINDINGS

Year	Uses	Source
2000	CAREY SCOTT	Cole Information
	LANCE BROUNMAND	Cole Information
	DANIEL NEWMAN	Cole Information
	MISCHA NICOLAS	Cole Information
	G EASON	Cole Information
	IRIS GREENBERG	Cole Information
	MOLOUK RAD	Cole Information
1996	200 TRICOLOR LINE INTERNATIONAL	PACIFIC BELL DIRECTORY
	201 BECKER GERALD A	PACIFIC BELL DIRECTORY
	202 LEVIN ROBERT A	PACIFIC BELL DIRECTORY
	202 PYLE WALTER K	PACIFIC BELL DIRECTORY
	203 A B C WORLD TRAVEL	PACIFIC BELL DIRECTORY
	206 DIRECT NETWORK ACCESS LTD	PACIFIC BELL DIRECTORY
	208 MCCLAIN RICHARD	PACIFIC BELL DIRECTORY
	301 MANAGEMENT ANALYST & PLANNING ASSOCIATES	PACIFIC BELL DIRECTORY
	304 HARPER GREGORY ATTORNEY AT LAW	PACIFIC BELL DIRECTORY
	306 THIRD WAVE COMPUTER CONSULTING	PACIFIC BELL DIRECTORY
	308 A LENNOX WELSH	PACIFIC BELL DIRECTORY
	308 SWIHART THOMAS M ATTORNEY AT LAW	PACIFIC BELL DIRECTORY
	400 BERKELEY HYDROTECHNIQUE INC	PACIFIC BELL DIRECTORY
	400 HYDROTECHNIQUE INC	PACIFIC BELL DIRECTORY
	400 FUTURE RESOURCES ASSOCIATES INC	PACIFIC BELL DIRECTORY
	405 EMF NET	PACIFIC BELL DIRECTORY
	407 TOMASIK JOSEPH E	PACIFIC BELL DIRECTORY
	500 EASON GARY	PACIFIC BELL DIRECTORY
	501 HIGHWAY 61 REAL ESTATE DEVELOPMENT CO	PACIFIC BELL DIRECTORY
	502 WOOD A E CONSULTING	PACIFIC BELL DIRECTORY
	506 MAINS ASSOCIATES	PACIFIC BELL DIRECTORY
1995	HIGHWAY 61 REAL ESTATE DEV CO	Cole Information
	STATE FARM INSURANCE	Cole Information

FINDINGS

Year	Uses	Source
1995	BERKELEY HYDROTECHNIQUE INC	Cole Information
	GERALD A BECKER	Cole Information
	MANAGEMENT ANALYST & PLANNING	Cole Information
	GARY EASON	Cole Information
	HABERFELD MEDIATION & SVC	Cole Information
	ELIZABETH VOGE	Cole Information
	A E WOOD CONSULTING	Cole Information
	WALTER K PYLE	Cole Information
	MAINS ASSOCIATES	Cole Information
	INDIAN DISPUTE RESOLUTION SVC	Cole Information
	PAUL ERIK HOFFMAN	Cole Information
	TRICOLOR LINE INTL	Cole Information
	ROBERT A LEVIN	Cole Information
1992	HYDROTECHNIQUE INC	PACIFIC BELL DIRECTORY
	200 TRICOLOR LINE INTERNATIONAL	PACIFIC BELL DIRECTORY
	200 HIGHWAY 61 REAL ESTATE DEVELOPMENT CO	PACIFIC BELL DIRECTORY
	201 BECKER GERALD A	PACIFIC BELL DIRECTORY
	202 LEVIN ROBERT A	PACIFIC BELL DIRECTORY
	202 PYLE WALTER K	PACIFIC BELL DIRECTORY
	204 HABERFELD MEDIATION & ARBITRATION SERVICES	PACIFIC BELL DIRECTORY
	204 INDIAN DISPUTE RESOLUTION SERVICES INC	PACIFIC BELL DIRECTORY
	208 MCCLAIN RICHARD	PACIFIC BELL DIRECTORY
	400 BERKELEY HYDROTECHNIQUE INC	PACIFIC BELL DIRECTORY
	402 MAINS ASSOCIATES	PACIFIC BELL DIRECTORY
	407 ADVERTISING DEVELOPMENT CO	PACIFIC BELL DIRECTORY
	500 EASON GARY	PACIFIC BELL DIRECTORY
	503 STRATEGIC PLANNING ASSOCIATES	PACIFIC BELL DIRECTORY
	PYLE WALTER K	Cole Information
	STRATEGIC PLNNG ASC	Cole Information
	EASON GARY	Cole Information
	HAUSER SUSAN CPA	Cole Information

FINDINGS

Year	Uses	Source
1992	HIGHWAY 61 RL EST	Cole Information
	VOGE ELIZABETH ATTY	Cole Information
	MAINS ASSOCIATES	Cole Information
	EXCLUSIVELY INS	Cole Information
	HABERFELD MEDIATION	Cole Information
	MCCLAIN RICHARD	Cole Information
	TRICOLOR LINE INTL	Cole Information
	BECKER GERALD ATTY	Cole Information
	BERKLY HYDROTCHNQUE	Cole Information
1991	Becker Gerald A atty	PACIFIC BELL WHITE PAGES
	Berkeley Hydrotechnique Inc	PACIFIC BELL WHITE PAGES
	E AS ON GARY ins	PACIFIC BELL WHITE PAGES
	Hauser Susan CPA	PACIFIC BELL WHITE PAGES
	Higley C	PACIFIC BELL WHITE PAGES
	Higley H & C Alby	PACIFIC BELL WHITE PAGES
	Hydrotechnique Inc	PACIFIC BELL WHITE PAGES
	Hyer Frederick	PACIFIC BELL WHITE PAGES
	Hyes G	PACIFIC BELL WHITE PAGES
	Levin Robert A atty	PACIFIC BELL WHITE PAGES
	Levin Robert M	PACIFIC BELL WHITE PAGES
	Levin S F	PACIFIC BELL WHITE PAGES
	Levin Sarah graphc desgnr	PACIFIC BELL WHITE PAGES
	Mains Associates	PACIFIC BELL WHITE PAGES
	Mc Clain Richard ins	PACIFIC BELL WHITE PAGES
	Mc Clain Richard Dennis	PACIFIC BELL WHITE PAGES
	Sande Harvey	PACIFIC BELL WHITE PAGES
	Ofc	PACIFIC BELL WHITE PAGES
	Res	PACIFIC BELL WHITE PAGES
	Berkeley	PACIFIC BELL WHITE PAGES
	Berkeley	PACIFIC BELL WHITE PAGES
	Voge Elizabeth M atty	PACIFIC BELL WHITE PAGES
	Voge Mark	PACIFIC BELL WHITE PAGES

FINDINGS

Year	Uses	Source
1986	Becker Gerald A atty	PACIFIC BELL WHITE PAGES
	Becker J	PACIFIC BELL WHITE PAGES
	Becker J	PACIFIC BELL WHITE PAGES
	Berkeley Law Center Of Elliot R Smith	PACIFIC BELL WHITE PAGES
	Higley Celia A	PACIFIC BELL WHITE PAGES
	SANDE HARVEY J	PACIFIC BELL WHITE PAGES
	EXPERIENCE IN SOFTWARE INC	PACIFIC BELL WHITE PAGES
	200 HIGHWAY 61 REAL	PACIFIC BELL WHITE PAGES
	ESTATE CVELOPMENT CO	PACIFIC BELL WHITE PAGES
	201 BECKER GERALD A	PACIFIC BELL WHITE PAGES
	202 MAINS ASSOCIATES	PACIFIC BELL WHITE PAGES
	202 LEVIN ROBERT A	PACIFIC BELL WHITE PAGES
	204 TAYLOR WILLIAM F	PACIFIC BELL WHITE PAGES
	204 SMITH ELLIOT R LAW OFFICES OF	PACIFIC BELL WHITE PAGES
	205 EASON GARY	PACIFIC BELL WHITE PAGES
	207 PROPER SOFTWARE	PACIFIC BELL WHITE PAGES
	207 PALO ALTO RESEARCH GROUP	PACIFIC BELL WHITE PAGES
	207 HOFFMAN PAUL ERIK	PACIFIC BELL WHITE PAGES
	208 MCCLAIN RICHARD	PACIFIC BELL WHITE PAGES
	Experience In Softw are Inc	PACIFIC BELL WHITE PAGES
	Hoffman Paul Erik	PACIFIC BELL WHITE PAGES
	Levin Robert A atty	PACIFIC BELL WHITE PAGES
	Mains Associates	PACIFIC BELL WHITE PAGES
	Mains Eliza & Sara	PACIFIC BELL WHITE PAGES
	Mc Clain Richard ins	PACIFIC BELL WHITE PAGES
	Proper Softw are	PACIFIC BELL WHITE PAGES
	Sande Harvey J atty	PACIFIC BELL WHITE PAGES
	Ofc	PACIFIC BELL WHITE PAGES
	Res	PACIFIC BELL WHITE PAGES
	Schoenberg A	PACIFIC BELL WHITE PAGES
	Smith Elliot R Law Offices Of	PACIFIC BELL WHITE PAGES
	Smith Elliott V	PACIFIC BELL WHITE PAGES

FINDINGS

Year	Uses	Source
1986	Smith Ellis Jr	PACIFIC BELL WHITE PAGES
	Smith Elma L I	PACIFIC BELL WHITE PAGES
	Berkeley	PACIFIC BELL WHITE PAGES
	Berkeley	PACIFIC BELL WHITE PAGES
1980	EASON GARY ins	Pacific Telephone
	ERICKSON KEN ins	Pacific Telephone
	Harrigan John M atty	Pacific Telephone
	Harrigan And Lueders atty	Pacific Telephone
	Lueders Scott atty	Pacific Telephone
	Sande Harvey J atty	Pacific Telephone
	Berkeley	Pacific Telephone
	Terra Realty Investments Inc	Pacific Telephone
	Wiggins & Wormhoudt	Pacific Telephone
1970	BYRNE MYRTLE ESTELLA MRS BERKELEY	Pacific Telephone Directory
	ELMER JORGEN ARCHT BERKELEY	Pacific Telephone Directory
	HOTEL BERKELEY BERKELEY	Pacific Telephone Directory
	OLSEN LOUISA BERKELEY	Pacific Telephone Directory
	ROBINSON L M BERKELEY	Pacific Telephone Directory
1962	Byrne Myrtle Estella Mrs	Pacific Telephone
	Crocker Gw endolyn M	Pacific Telephone
	Faulkner Annette Miss	Pacific Telephone
	Henderson Maud E	Pacific Telephone
	Hotel Berkeley	Pacific Telephone
	Lueckfeld Emma A	Pacific Telephone
	Mc Cullagh Gavien F portrait photgrphr	Pacific Telephone
	Mc Grath Jas H	Pacific Telephone
	Palmer Marjorie R Mrs	Pacific Telephone
	Rudolph Chas D Mrs	Pacific Telephone
	St John Leroy B	Pacific Telephone
	Schabarum Ann	Pacific Telephone
	Stevenson Carl N	Pacific Telephone
	Sw earingen Mabel	Pacific Telephone

FINDINGS

Year	Uses	Source
1962	Wood Mary Evelyn	Pacific Telephone
1955	CROCKER GWENDOLYN M R BERKELEY	The Pacific Telephone & Telegraph Co.
	FELKER GRACE F BERKELEY	The Pacific Telephone & Telegraph Co.
	MCCULLAGH GAVIEN F PORTRAIT PHOTGRPHR BERKELEY	The Pacific Telephone & Telegraph Co.
	MEINECKE H E BERKELEY	The Pacific Telephone & Telegraph Co.
	PALMER MARJORIE R MRS R BERKELEY	The Pacific Telephone & Telegraph Co.
	PHILBY J E BERKELEY	The Pacific Telephone & Telegraph Co.
	VERMEYS ELISABETH MRS BERKELEY	The Pacific Telephone & Telegraph Co.
	WILLEE BELLE MRS BERKELEY	The Pacific Telephone & Telegraph Co.
1950	BIUINER FRANK P R	The Pacific Telephone & Telegraph Co.
	CRACKER GWENDOLYN NI R	The Pacific Telephone & Telegraph Co.
	MC CULLAGH GAVIEN F PORTRAIT PHOTGRPHR	The Pacific Telephone & Telegraph Co.
	MC ROBERTS EDNA E R	The Pacific Telephone & Telegraph Co.
1945	ABRAHAM FRED R BERKELEY	The Pacific Telephone & Telegraph Co.
	ACEVES MARIE R BERKELEY	The Pacific Telephone & Telegraph Co.
	MACCULLAGH E J PORTRAIT PHOTOGRAPHER BERKELEY	The Pacific Telephone & Telegraph Co.
	PALMER MARJORIE R R BERKELEY	The Pacific Telephone & Telegraph Co.
1943	Abraham Edw clk FLB r	R. L. Polk & Co.
	Abraham Edw in A USMC r	R. L. Polk & Co.
	Abraham Fred Christine mgr Hotel Berkeley h	R. L. Polk & Co.
	Abraham Fred A jr USA r	R. L. Polk & Co.
	Abraham Harry C USN	R. L. Polk & Co.
	Abraham Harry P r	R. L. Polk & Co.
	Aceves Marie tel opr r	R. L. Polk & Co.
	BAKER Hiram R shipydw kr r	R. L. Polk & Co.
	Benton Donald C shipydw kr r	R. L. Polk & Co.
	Bromley Amarilla musician r	R. L. Polk & Co.
	Campbell Mary Mrs r	R. L. Polk & Co.
	Crocker Gw endoline Mrs r	R. L. Polk & Co.
	Darling How ard mech r	R. L. Polk & Co.

FINDINGS

Year	Uses	Source
1943	EMERSON Peggy clk r	R. L. Polk & Co.
	Faris Sarah r	R. L. Polk & Co.
	Gillott Lloyd T shipydw kr r	R. L. Polk & Co.
	Hook Genevieve Mrs clk r	R. L. Polk & Co.
	Hotel Berkeley	R. L. Polk & Co.
	Houghton Ralph W carp r	R. L. Polk & Co.
	Hugus Maude Mrs sten r	R. L. Polk & Co.
	IRWIN Marjory r	R. L. Polk & Co.
	JOHNSON Roxina librn r	R. L. Polk & Co.
	Kauffman Gertrude librn r	R. L. Polk & Co.
	Kinsman Mildred clk r	R. L. Polk & Co.
	Larimer Louis r	R. L. Polk & Co.
	Lauck Barbara musician r	R. L. Polk & Co.
	Lauck Paul C California Art & Engraving Co r	R. L. Polk & Co.
	Lauck Virginia artist r	R. L. Polk & Co.
	Le Baron Alf r	R. L. Polk & Co.
	Long Nellie Mrs r	R. L. Polk & Co.
	Martin Ellen E Mrs r	R. L. Polk & Co.
	Mc Calvey L Blanche Mrs r	R. L. Polk & Co.
	Mc Cullagh Edw in J Adella photog	R. L. Polk & Co.
	Moist Ellen Mrs r	R. L. Polk & Co.
	Palmer Marjorie R Mrs r	R. L. Polk & Co.
	Phillips Geo mech r	R. L. Polk & Co.
	Pisani Jessie Mrs r	R. L. Polk & Co.
	Reagh Laura Mrs r	R. L. Polk & Co.
	Rhodes Hermia Mrs r	R. L. Polk & Co.
	Rhodes Leona telopr r	R. L. Polk & Co.
	Ricketts Julia Mrs r	R. L. Polk & Co.
	Salser Nellie clk r	R. L. Polk & Co.
	Schubering Etta Mrs r	R. L. Polk & Co.
	Southgate Sally Mrs r	R. L. Polk & Co.
	Souvageau Lillian Mrs clk r	R. L. Polk & Co.

FINDINGS

Year	Uses	Source
1943	Taylor Adele Mrs w elder r	R. L. Polk & Co.
	Teshera Ann r	R. L. Polk & Co.
	Thompson Ida Mrs r	R. L. Polk & Co.
	Thune Hazel tel opr r	R. L. Polk & Co.
	Waugh Maud Mrs r	R. L. Polk & Co.
	Waugh Willard F clk r	R. L. Polk & Co.
	Wheat John crane opr r	R. L. Polk & Co.
1938	ACEVES MARIE R	Pacific Telephone
	JORDAN JOSEPH N R	Pacific Telephone
	MACCULLAGH E J PORTRAIT PHOTOGRAPHER	Pacific Telephone
	MITCHELL MARY M MRS CS PR	Pacific Telephone
1933	ANDERSON JAS W (MARIE M) CLK R BERKELEY	R. L. Polk & Co.
	BEASLEY GORDON GARAGEMN H BERKELEY	R. L. Polk & Co.
	BLACKSTONE INEZ MRS NURSE H BERKELEY	R. L. Polk & Co.
	CROCKER ADELE MRS H BERKELEY	R. L. Polk & Co.
	DOYLE MICHL J H BERKELEY	R. L. Polk & Co.
	FARRINGTON JESSIE MRS R BERKELEY	R. L. Polk & Co.
	FERGUSON FRANCIS H BERKELEY	R. L. Polk & Co.
	FERGUSON ROY CLK H BERKELEY	R. L. Polk & Co.
	HALL MARY J MRS H BERKELEY	R. L. Polk & Co.
	HAWKINS PHILLIS MRS TEL OPR H BERKELEY	R. L. Polk & Co.
	HOTEL BERKELEY BERKELEY	R. L. Polk & Co.
	HUGHES LLOYD MACH H BERKELEY	R. L. Polk & Co.
	IRWIN MARGIE H BERKELEY	R. L. Polk & Co.
	JONES MARION MRS TCHR DAVIS SCHOOL H BERKELEY	R. L. Polk & Co.
	MCCULLAGH EDWIN J (ADELLA B) PHOTOG BERKELEY	R. L. Polk & Co.
	MCNUTT LAWRENCE C ELEV OPR R BERKELEY	R. L. Polk & Co.

FINDINGS

Year	Uses	Source
1933	MITCHELL GRACE L MRS MGR HOTEL BERKELEY H BERKELEY	R. L. Polk & Co.
	MODEL MARY H BERKELEY	R. L. Polk & Co.
	PRATT BERT TEL OPR R BERKELEY	R. L. Polk & Co.
	REAGH LAURA W MRS SLSWN R BERKELEY	R. L. Polk & Co.
	STAMMON CHAS F CARP H BERKELEY	R. L. Polk & Co.
	STORM AGNES MRS H BERKELEY	R. L. Polk & Co.
	STRICKLAND ROSE (WID H S) H BERKELEY	R. L. Polk & Co.
	STROM BRUCE CLK H BERKELEY	R. L. Polk & Co.
	SWITZER WM A H BERKELEY	R. L. Polk & Co.
	TOBIN ALFD RAT CATCHER BKLY HEALTH DEPT R BERKELEY	R. L. Polk & Co.
	VENESS CHAS O (JENNIE B) SEC-TREAS BERKELEY HDW CO H BERKELEY	R. L. Polk & Co.
	WILKINSON EVA MRS H BERKELEY	R. L. Polk & Co.
	ZOTOS GEO COOK H BERKELEY	R. L. Polk & Co.
1928	Mc CULLAGH EDW J Adella J V Pres Berkeley Chamber of Commerce and Photographer	R.L. Polk and Co of California
	ton Frances Mrs drsmk R	R.L. Polk and Co of California
	Thlm phot 001 fnshr R	R.L. Polk and Co of California
	Dw ight Building	R.L. Polk and Co of California
	Veness Chas 0 Jennie B sec treas Berkely Hdw Co R	R.L. Polk and Co of California
	H	R.L. Polk and Co of California
	PP Fred E Jennie M real est	R.L. Polk and Co of California

2045 SHATTUCK AVE

Year	Uses	Source
2020	SAIGON EXPRESS	EDR Digital Archive
2017	SAIGON EXPRESS	Cole Information
2014	SAIGON EXPRESS	Cole Information
2010	SAIGON EXPRESS	Cole Information
2006	SAIGON EXPRess	Haines Company, Inc.
2005	SAIGON EXPRESS	Cole Information

FINDINGS

Year	Uses	Source
2000	SAIGON EXPRESS	Pacific Bell
	SAIGON EXPRESS	Cole Information
1996	SAIGON EXPRESS	PACIFIC BELL DIRECTORY
1995	SALS PIZZERIA	Cole Information
	OCCUPANT UNKNOWNN	Cole Information
1992	SAL S PIZZERIA	PACIFIC BELL DIRECTORY
	SALS PIZZERIA	Cole Information
1991	: Sals Pizzeria	PACIFIC BELL WHITE PAGES
1986	UPPER CRUST THE	PACIFIC BELL WHITE PAGES
	Taste Restaurant	PACIFIC BELL WHITE PAGES
1980	Cleos Cafe	Pacific Telephone
	CLEOS COPYING & PRINTING	Pacific Telephone
	Cleos Restaurant	Pacific Telephone
1970	HIGHWAY 61 BERKELEY	Pacific Telephone Directory
1962	Berkeley Office	Pacific Telephone
	BENEFICIAL FINANCE COMPANIES Contd	Pacific Telephone
	Beneficial Finance Co of Berkeley	Pacific Telephone
1955	BENEFICIAL FINANCE CO	The Pacific Telephone & Telegraph Co.
	PERSONAL FINANCE CO SEE BENEFICIAL FINANCE CO BERKELEY	The Pacific Telephone & Telegraph Co.
1950	PERSONAL FINANCE CO	The Pacific Telephone & Telegraph Co.
	NORTHERN FINANCE SERVICE OF BERKELEY SEE PERSONAL FINANCE CO	The Pacific Telephone & Telegraph Co.
1945	NORTHERN FINANCE SERVICE OF BERKELEY SEE PERSONAL FINANCE CO BERKELEY	The Pacific Telephone & Telegraph Co.
	PERSONAL FINANCE CO	The Pacific Telephone & Telegraph Co.
1943	PERSONAL FINANCE COMPANY OF BERKELEY Roy Basham Mgr	R. L. Polk & Co.
1928	BERKELEY GUARANTEE BUILDING AND LOAN ASSOCIATION Perry T Tompkins Pres C C Young V Pres W F Morrish V Pres	R.L. Polk and Co of California

2055 SHATTUCK AVE

Year	Uses	Source
2014	MAGGIE ROCHLIN	Cole Information

FINDINGS

Year	Uses	Source
2010	MAGGIE ROCHLIN	Cole Information

2058 SHATTUCK AVE

Year	Uses	Source
2000	OCCUPANT UNKNOWN	Cole Information

2088 SHATTUCK AVE

Year	Uses	Source
1943	Hummell Theo G printer BGP Co r	R. L. Polk & Co.

2100 SHATTUCK AVE

Year	Uses	Source
2000	WESTFOUR CORP	Pacific Bell
	REEVE-KNIGHT CONSTRUCTION	Pacific Bell
1995	SHOE WORKS	Cole Information
1992	SHOE WORKS THE	PACIFIC BELL DIRECTORY
	SHOE WORKS THE	Cole Information
1980	Games Of Berkeley	Pacific Telephone
	Pants Plus	Pacific Telephone
1970	GALLENKAMP STORES CO	Pacific Telephone Directory
1962	Russell Honor	Pacific Telephone
1955	GALLENKAMP SHOE STORES	The Pacific Telephone & Telegraph Co.

2101 SHATTUCK AVE

Year	Uses	Source
2020	SCANDINAVIAN DESIGNS	EDR Digital Archive
2014	SCANDINAVIAN DESIGNS HOME & OFFICE	Cole Information
2010	SCANDINAVIAN DESIGNS	Cole Information
2000	SCANDINAVIAN DESIGNS HOME AND OFFICE INTERIORS	Cole Information
1995	SCANDINAVIAN DESIGNS	Cole Information
1992	SCANDNVN DESIGNS	Cole Information
1955	BERKELEY SAVINGS & LOAN ASSN BERKELEY	The Pacific Telephone & Telegraph Co.
	JORDAN & READ BERKELEY	The Pacific Telephone & Telegraph Co.
	MASON MCDUFFIE CO RLTRS	The Pacific Telephone & Telegraph Co.

FINDINGS

Year	Uses	Source
1955	READ MAURICE G MASON MCDUFFIE CO RLTRS BERKELEY	The Pacific Telephone & Telegraph Co.
1950	MASON MC DUFFIE CO RITRS MN OFF	The Pacific Telephone & Telegraph Co.
1945	BERKELEY GUARANTEE SAVINGS & LOAN ASSN BERKELEY	The Pacific Telephone & Telegraph Co.
	MASON-MCDUFFIE CO REALTORS BERKELEY	The Pacific Telephone & Telegraph Co.
1938	SMITH HAROLD W MASON-MCDUFFIE CO	Pacific Telephone
1933	BERKELEY GUARANTEE BUILDING AND LOAN ASSOCIATION PERRY T TOMPKINS PRES C C	R. L. Polk & Co.
	HOMES LOAN CORPORATION DUNCAN MCDUFFIE PRES PERRY T TOMPKINS V-PRES ELMER I	R. L. Polk & Co.
	MASON-MCDUFFIE COMPANY INC DUNCAN MCDUFFIE PRES PERRY T TOMPKINS V-PRES ELM	R. L. Polk & Co.

2102 SHATTUCK AVE

Year	Uses	Source
2020	ATHENA POLIAS LLC	EDR Digital Archive
	REVIVAL BAR & KITCHEN	EDR Digital Archive
2017	REVIVAL BAR & KITCHEN	Cole Information
2014	REVIVAL BAR & KITCHEN	Cole Information
2006	DOWNTOWN	Haines Company, Inc.

2103 SHATTUCK AVE

Year	Uses	Source
1950	KNIGHTS OF COLUMBUS	The Pacific Telephone & Telegraph Co.

2104 SHATTUCK AVE

Year	Uses	Source
2017	FOR EYES OPTICAL	Cole Information
	FOR EYES VISION PLAN	Cole Information
2014	FOR EYES OPTICAL	Cole Information
	FOR EYES VISION PLAN	Cole Information
2010	FOR EYES VISION PLAN	Cole Information
2000	FOR EYES OPTICAL CO	Pacific Bell

FINDINGS

Year	Uses	Source
2000	FOR EYES OPTICAL COMPANY	Cole Information
1996	FOR EYES OPTICAL CO	PACIFIC BELL DIRECTORY
1995	FOR EYES OPTICAL CO	Cole Information
1992	FOR EYES OPTICAL CO	PACIFIC BELL DIRECTORY
	FOR EYES OPTICAL CO	Cole Information
1991	FOR E YE S OPTICAL CO	PACIFIC BELL WHITE PAGES
1986	FOR EYES OPTICAL CO	PACIFIC BELL WHITE PAGES
1980	Caroles	Pacific Telephone
	For Eyes Optical Co Of California	Pacific Telephone
1975	CAROLE S	Pacific Telephone
1970	CAROLE S BERKELEY	Pacific Telephone Directory
1962	Cable Car Casuals	Pacific Telephone
	Koret of Berkeley Cable Car Casuals	Pacific Telephone
1955	JAY VEE STORES WOMENS APPRL BERKELEY	The Pacific Telephone & Telegraph Co.
1943	Perry Fry Branch	R. L. Polk & Co.
1933	SUNSET HARDWARE CO BERKELEY	R. L. Polk & Co.

2106 SHATTUCK AVE

Year	Uses	Source
2020	GOLDENRAIN CORP	EDR Digital Archive
	EGGER AYA OD	EDR Digital Archive
	HAPPY LEMON	EDR Digital Archive
2017	GELATERIA NAIA	Cole Information
	AYA DR EGGER OD	Cole Information
	THE SANDWICH SPOT	Cole Information
2014	GELATERIA NAIA	Cole Information
	KAO CHANNON DR	Cole Information
	THE SANDWICH SPOT	Cole Information
2010	FOR EYES VISION PLAN INC	Cole Information
	FOR EYES VISION PLAN	Cole Information
	GELATERIA NAIA	Cole Information
2006	FOR EYES VISION	Haines Company, Inc.
	PLANINC	Haines Company, Inc.

FINDINGS

Year	Uses	Source
2006	GELATERIA NAIA	Haines Company, Inc.
	KAOCHANNONOD	Haines Company, Inc.
2005	GELATERIA NAIA	Cole Information
2000	SCHOEN ROBERT OD	Pacific Bell
	SCHOEN ROBERT OD	Cole Information
	FOR EYES VISION PLAN INCORPORATED	Cole Information
1996	SCHOEN ROBERT DR	PACIFIC BELL DIRECTORY
1995	ROBERT SCHOEN OD	Cole Information
	SHARON TRAINER OD	Cole Information
1992	SCHOEN ROBERT DR	PACIFIC BELL DIRECTORY
	SCHOEN ROBERT DR	Cole Information
1991	Video Cinematheque	PACIFIC BELL WHITE PAGES
1986	HAIR DIRECTIONS	PACIFIC BELL WHITE PAGES
	Hair Directions	PACIFIC BELL WHITE PAGES
	Hair Dok	PACIFIC BELL WHITE PAGES
1980	Purple Tulip	Pacific Telephone
1970	THAL BERNHARDT N OPTMTRST	Pacific Telephone Directory
1962	Thal Bernhardt N optmtrst	Pacific Telephone
1955	THAL BERNHARDT N OPTMTRST BERKELEY	The Pacific Telephone & Telegraph Co.
1950	CALIF OPTICAL CO SEE FENNINORE & HARDY	The Pacific Telephone & Telegraph Co.
	SANCHEZ JOSEPH P FENNIMORE & HARDY OPTMTRSTS	The Pacific Telephone & Telegraph Co.
1945	SANCHEZ JOSEPH P FENNIMORE & HARDY OPTMTRSTS BERKELEY	The Pacific Telephone & Telegraph Co.
1943	FENNIMORE & HARDY at California Optical Co Optometrists	R. L. Polk & Co.
1933	CALIFORNIA OPTICAL CO W D FENNIMORE PRES A R FENNIMORE V-PRES E J HARDY V-P	R. L. Polk & Co.
1928	CALIFORNIA OPTICAL CO W D Fenna Lore Pres A R Fennimore V Pres E J Hardy V Pres Sec A Hardy Tress	R.L. Polk and Co of California

FINDINGS

2107 SHATTUCK AVE

Year	*Uses*	*Source*
1933	ALEXANDER RALPH J MEATCTR R BERKELEY	R. L. Polk & Co.
	BUTLER WM R R BERKELEY	R. L. Polk & Co.
	CRAIL HOTEL & COFFEE SHOP (E J WHITMAN) BERKELEY	R. L. Polk & Co.
	DE COSTA CHAS R BERKELEY	R. L. Polk & Co.
	ELLIOTT EDW M (MINERVA G) R BERKELEY	R. L. Polk & Co.
	GROVE WM H CLK R BERKELEY	R. L. Polk & Co.
	HENDERSON MYRTLE BKPR PROGRESSIVE PLATING & ENAMELING CO R BERKELEY	R. L. Polk & Co.
	HOLLAND JOS R BERKELEY	R. L. Polk & Co.
	KIEHN F I C COLLR R BERKELEY	R. L. Polk & Co.
	LARSEN A B CLK R BERKELEY	R. L. Polk & Co.
	MILLARD CLYDE J COOK R BERKELEY	R. L. Polk & Co.
	MUND LOUIS J HATTER BERKELEY	R. L. Polk & Co.
	PENNEY LOUIS H ACCT R BERKELEY	R. L. Polk & Co.
	REILLY FRANK SLSMN LANGENDORFF BAKING CO R	R. L. Polk & Co.
	ROPE JESSIE C CATERER R BERKELEY	R. L. Polk & Co.
	ULSH CHAS A R BERKELEY	R. L. Polk & Co.
	URMY PERCIVAL C JWLR R BERKELEY	R. L. Polk & Co.
	WHITMAN ERNEST J (HILDA) (CRAIL HOTEL & COFFEE SHOP) H BERKELEY	R. L. Polk & Co.
	WILLIAMS WM R BERKELEY	R. L. Polk & Co.
	WOOD JOHN S R BERKELEY	R. L. Polk & Co.
1928	Minna John B R	R.L. Polk and Co of California
	dana HOTEL AND COFFEE SHOP E J Whit man Prop	R.L. Polk and Co of California
	Lester Ethel tchr R	R.L. Polk and Co of California
	De Chas drymn R	R.L. Polk and Co of California
	De Covinck Frank R	R.L. Polk and Co of California
	Grove Leona Mra R	R.L. Polk and Co of California
	E BEdw M Minerva realtor R	R.L. Polk and Co of California
	Gillispie Herbt W tchr R	R.L. Polk and Co of California

FINDINGS

Year	Uses	Source
1928	Madison M Mrs R	R.L. Polk and Co of California
	E Myrtle R	R.L. Polk and Co of California
	Hulley Elkanah clk R	R.L. Polk and Co of California
	Hulley Philip H drftsmn R	R.L. Polk and Co of California
	Logue Chas B R	R.L. Polk and Co of California
	Pr Ira miner R	R.L. Polk and Co of California
	Oxford Saml L confr R	R.L. Polk and Co of California
	Il Walter janitor R	R.L. Polk and Co of California
	Frank carp R	R.L. Polk and Co of California
	Spelman Ada C Mrs R	R.L. Polk and Co of California
	17th Nettie Mrs R	R.L. Polk and Co of California
	Berkeley Hiram S clk R	R.L. Polk and Co of California
	Baptist Jas H R	R.L. Polk and Co of California
	Durant Ernest J Hilda Crail Hotel and Whitman & Clark H	R.L. Polk and Co of California
	M Hilda Mrs R	R.L. Polk and Co of California

2108 SHATTUCK AVE

Year	Uses	Source
2000	OCCUPANT UNKNOWN	Cole Information
1995	FRANCIS SHATTUCK APARTMENTS	Cole Information
1992	5 DEME HIROKO	PACIFIC BELL DIRECTORY
	10 MATHEN KURUVILLA	PACIFIC BELL DIRECTORY
	16 STEINER PETER	PACIFIC BELL DIRECTORY
	18 GURAYA SURJIT S	PACIFIC BELL DIRECTORY
	105 NAYAR M G KALADHARAN	PACIFIC BELL DIRECTORY
	126 FRANCIS SHATTUCK APTS	PACIFIC BELL DIRECTORY
	126 RUSSELL HONOR	PACIFIC BELL DIRECTORY
	129 PAULSON R S	PACIFIC BELL DIRECTORY
	FRANCIS SHATTCK APT	Cole Information
	GARRIDO, HENRI	Cole Information
	WORRELL, JAMES A	Cole Information
	MATHEN, D	Cole Information
	PAULSON, R S	Cole Information

FINDINGS

Year	Uses	Source
1991	Paulson R S	PACIFIC BELL WHITE PAGES
	Deme Hiroko	PACIFIC BELL WHITE PAGES
	Francis Shattuck Apts	PACIFIC BELL WHITE PAGES
	Francis Stephen E	PACIFIC BELL WHITE PAGES
	Guraya Surjit S	PACIFIC BELL WHITE PAGES
	Gurbaxani S	PACIFIC BELL WHITE PAGES
	Mathen Kuruvilla	PACIFIC BELL WHITE PAGES
	Russell Honor	PACIFIC BELL WHITE PAGES
	Steiner Peter	PACIFIC BELL WHITE PAGES
1986	2 Lebrun Harvey	PACIFIC BELL WHITE PAGES
	4 Chen C M	PACIFIC BELL WHITE PAGES
	5 Deme Hiroko	PACIFIC BELL WHITE PAGES
	10 Mathen Kuruvilla	PACIFIC BELL WHITE PAGES
	12 Chang Chien Cheng	PACIFIC BELL WHITE PAGES
	15 Lung Tal Ping	PACIFIC BELL WHITE PAGES
	18 Guraya Surnit S	PACIFIC BELL WHITE PAGES
	105 Nayar M G Kaladharan	PACIFIC BELL WHITE PAGES
	126 Russell Honor	PACIFIC BELL WHITE PAGES
	129 Paulson R S	PACIFIC BELL WHITE PAGES
	Chang Chien Cheng	PACIFIC BELL WHITE PAGES
	Chen C M	PACIFIC BELL WHITE PAGES
	Francis Shattuck Apts	PACIFIC BELL WHITE PAGES
	Guraya Surgat S	PACIFIC BELL WHITE PAGES
	Gurbaxani S	PACIFIC BELL WHITE PAGES
	Gurdal Veynep	PACIFIC BELL WHITE PAGES
	Ju Jiann Wen	PACIFIC BELL WHITE PAGES
	Lebrun Harvey	PACIFIC BELL WHITE PAGES
	Lung Tail Ping	PACIFIC BELL WHITE PAGES
	Mathen Kuruvilla	PACIFIC BELL WHITE PAGES
	Nayar MG Kaladharan	PACIFIC BELL WHITE PAGES
	Paulson R S	PACIFIC BELL WHITE PAGES
	Russell Honor	PACIFIC BELL WHITE PAGES

FINDINGS

Year	Uses	Source
1986	Russell House Low Fee Therapy Program	PACIFIC BELL WHITE PAGES
	Russell How ie	PACIFIC BELL WHITE PAGES
	Russell I L 5	PACIFIC BELL WHITE PAGES
	Russell J	PACIFIC BELL WHITE PAGES
	Russell J	PACIFIC BELL WHITE PAGES
	Russell JA	PACIFIC BELL WHITE PAGES
1980	Chen C M	Pacific Telephone
	Deme Hiroko	Pacific Telephone
	Francis Shattuck Apts	Pacific Telephone
	Habib Rauf	Pacific Telephone
	Johntz Wm F	Pacific Telephone
	Ko Fu Hw a	Pacific Telephone
	Lebrun Harvey	Pacific Telephone
	Lung Tai Ping	Pacific Telephone
	Mathen Kuruvilla	Pacific Telephone
	May Jack	Pacific Telephone
	Nayar M G Kaladharan	Pacific Telephone
	Paulson R S	Pacific Telephone
	Ray John	Pacific Telephone
	Russell Honor	Pacific Telephone
	Shung John Bun	Pacific Telephone
	Singh Surjit	Pacific Telephone
	Tien Tao Kuan	Pacific Telephone
	Tracew ell Lee	Pacific Telephone
1975	NAYAR M G KALADHARIN	Pacific Telephone
	BRUHNS FRED	Pacific Telephone
	CALL JAS L	Pacific Telephone
	CHEN C M	Pacific Telephone
	DOME HIROKO	Pacific Telephone
	DIH J	Pacific Telephone
	FRANCIS SHATTUCK APTS	Pacific Telephone
	LIN JAFF	Pacific Telephone

FINDINGS

Year	Uses	Source
1975	LUNG TAI-PING	Pacific Telephone
1970	BRUHNS FRED BERKELEY	Pacific Telephone Directory
	DAS SANTOSH BERKELEY	Pacific Telephone Directory
	DEME HIROKO BERKELEY	Pacific Telephone Directory
	FRANCIS SHATTUCK APTS BERKELEY	Pacific Telephone Directory
	HOSSAIN MOSHARRAF BERKELEY	Pacific Telephone Directory
	HOWARD VIRGINIA E MRS BERKELEY	Pacific Telephone Directory
	HUA JANE BERKELEY	Pacific Telephone Directory
	JOHNSON LEON R BERKELEY	Pacific Telephone Directory
	KHAN MUSARRAT ALI BERKELEY	Pacific Telephone Directory
	LANGSETH M P BERKELEY	Pacific Telephone Directory
	QUDDUS A HG BERKELEY	Pacific Telephone Directory
	ROSE STANFORD BERKELEY	Pacific Telephone Directory
	RUSSELL HONOR BERKELEY	Pacific Telephone Directory
	SALIMPOUR ARDESHIR BERKELEY	Pacific Telephone Directory
	SHI NARAYAN BERKELEY	Pacific Telephone Directory
	SINGH SURJIT BERKELEY	Pacific Telephone Directory
	TANDON SURAJ BERKELEY	Pacific Telephone Directory
	UNNITHAN G C BERKELEY	Pacific Telephone Directory
1962	Fairlady Beauty Salon	Pacific Telephone
	Francis Shattuck Apts	Pacific Telephone
	Langseth M P	Pacific Telephone
	Parker Custom Dressmaking By	Pacific Telephone
	Parker Susan Parker Custm Drsmkng By	Pacific Telephone
	Sagis Victor R	Pacific Telephone
	Velasquez Lillian	Pacific Telephone
	Young Life Campaign	Pacific Telephone
1955	CALIF HOSPITALITY SERVICE BERKELEY	The Pacific Telephone & Telegraph Co.
	CLARK ERNEST R BERKELEY	The Pacific Telephone & Telegraph Co.
	DIEPENBROEK E R BERKELEY	The Pacific Telephone & Telegraph Co.
	ELITE DRESSMAKING SHOP BERKELEY	The Pacific Telephone & Telegraph Co.
	FRANCIS SHATTUCK APTS BERKELEY	The Pacific Telephone & Telegraph Co.

FINDINGS

Year	Uses	Source
1955	HOSPITALITY SERVICE CALIF BERKELEY	The Pacific Telephone & Telegraph Co.
	KNIGHTS OF COLUMBUS BERKELEY	The Pacific Telephone & Telegraph Co.
	LIPPEGAU HENRY BERKELEY	The Pacific Telephone & Telegraph Co.
	ROWLEY LOUISE A CALIF HOSPITALITY SERV BERKELEY	The Pacific Telephone & Telegraph Co.
	YOUNG LIFE CAMPAIGN BERKELEY	The Pacific Telephone & Telegraph Co.
1950	COOPER A H R	The Pacific Telephone & Telegraph Co.
	DIEPENBROEK E R	The Pacific Telephone & Telegraph Co.
	BERGGREN SIGNLELLD MRS R	The Pacific Telephone & Telegraph Co.
	BRESLER ROBERT R	The Pacific Telephone & Telegraph Co.
	CHRISTENSEN PEARL R	The Pacific Telephone & Telegraph Co.
	DORNSIFE CAROL MRS R	The Pacific Telephone & Telegraph Co.
	ELITE DRESSMAKING SHOP	The Pacific Telephone & Telegraph Co.
	FRANCIS SHATTUCK APTS	The Pacific Telephone & Telegraph Co.
1945	DORNSIFE CAROL MRS R BERKELEY	The Pacific Telephone & Telegraph Co.
	FRANCIS SHATTUCK APTS BERKELEY	The Pacific Telephone & Telegraph Co.
	PRYATEL A R BERKELEY	The Pacific Telephone & Telegraph Co.
	VOGUE DRESSMAKERS BERKELEY	The Pacific Telephone & Telegraph Co.
	WRIGHT IDA R BERKELEY	The Pacific Telephone & Telegraph Co.
1943	Jones Jas Della mech h	R. L. Polk & Co.
	BERGGREN Sighild Mrs r	R. L. Polk & Co.
	Caldw ell Chas pntr h	R. L. Polk & Co.
	Cooper Ada prsr Ambassador Lndy Co r	R. L. Polk & Co.
	Cooper Arth C mech r	R. L. Polk & Co.
	COREY Marge Mrs maid r	R. L. Polk & Co.
	Davis Richd clk r	R. L. Polk & Co.
	De Jong Henry W clk r	R. L. Polk & Co.
	Dornsife Caroline Mrs r	R. L. Polk & Co.
	Dyer Bennet Chas clk r	R. L. Polk & Co.
	Dyer Bennet Christopher w hsmn r	R. L. Polk & Co.
	Dyer Bennet Patricia Mrs clk Bkly Bd of Educ r	R. L. Polk & Co.
	Frances Shattuck Building	R. L. Polk & Co.

FINDINGS

Year	Uses	Source
1943	Gibson Roy welder r	R. L. Polk & Co.
	Gipson Geo Minnie welder r	R. L. Polk & Co.
	Gleaves Milton clk r	R. L. Polk & Co.
	HEYWOOD Alba S Lucille USA r	R. L. Polk & Co.
	JENSEN Walter clk r	R. L. Polk & Co.
	JOHNSON Nephie carp r	R. L. Polk & Co.
	Lazzeroni Ivo mech r	R. L. Polk & Co.
	MARTIN Gerald E welder r	R. L. Polk & Co.
	Peters Andw welder r	R. L. Polk & Co.
	Pryatel Tony mech r	R. L. Polk & Co.
	Reynolds Gertrude Mrs exec sec Mothers Health Clinic and Planned Parenthood League r	R. L. Polk & Co.
	Shattuck Frances Building	R. L. Polk & Co.
	Taucher Wm Helen welder h	R. L. Polk & Co.
	Turman Evelyn B Mrs clk UC r	R. L. Polk & Co.
	Wright Ida G Mrs h	R. L. Polk & Co.
1938	DORNSIFE CAROL MRS R	Pacific Telephone
1933	BAY VIEW CIRCLE NO 1062 COMPANIONS OF THE FOREST BERKELEY	R. L. Polk & Co.
	BERKELEY CAMP NO 9926 MODERN WOODMEN OF AM BERKELEY	R. L. Polk & Co.
	BERKELEY CAMP NO 2342 (R N OF A) BERKELEY	R. L. Polk & Co.
	BERKELEY COUNCIL NO 1499 (K C) BERKELEY	R. L. Polk & Co.
	BERKELEY PARLOR NO 210 (N S OF G W) BERKELEY	R. L. Polk & Co.
	BLAIN LAWRENCE H BERKELEY	R. L. Polk & Co.
	BUDRAW C E H BERKELEY	R. L. Polk & Co.
	GEMMELL LEROY H BERKELEY	R. L. Polk & Co.
	GRADON CLEVELAND H BERKELEY	R. L. Polk & Co.
	HOLLOWAY JEANNE CLK H BERKELEY	R. L. Polk & Co.
	JOHNSON ARTH CLK R BERKELEY	R. L. Polk & Co.
	JOHNSON AXEL H BERKELEY	R. L. Polk & Co.

FINDINGS

Year	Uses	Source
1933	LE CONTE COUNCIL NO 1976 (ROYAL ARCANUM) BERKELEY	R. L. Polk & Co.
	MANDATORY MARY RESTR BERKELEY	R. L. Polk & Co.
	METCALF EDWIN C (IDA M) H BERKELEY	R. L. Polk & Co.
	METCALF IDA M MRS MGR FRANCIS SHATTUCK APTS R BERKELEY	R. L. Polk & Co.
	MOHAWK COUNCIL NO 76 (IORM) LADIES BERKELEY	R. L. Polk & Co.
	PERKINS CHAS H TYPEWRITERS BERKELEY	R. L. Polk & Co.
	PINNELL JANE R BERKELEY	R. L. Polk & Co.
	PINNELL MAUDE MRS H BERKELEY	R. L. Polk & Co.
	RICE GEO M MFRS AGT BERKELEY	R. L. Polk & Co.
	ROSEBERRY RICHD H BERKELEY	R. L. Polk & Co.
	SHATTUCK FRANCIS APARTMENTS BERKELEY	R. L. Polk & Co.
	SONHORO DO BON CONSELHO NO 68 (SPRSI) BERKELEY	R. L. Polk & Co.
	WALL JAS H BERKELEY	R. L. Polk & Co.
	WILKINSON MAUDE H BERKELEY	R. L. Polk & Co.
	YEAGER RUSSELL H BERKELEY	R. L. Polk & Co.
1928	res Geo A Blix bldg cont R	R.L. Polk and Co of California
	Paul Bryant M Erin bldg cont R	R.L. Polk and Co of California
	av Francis Building	R.L. Polk and Co of California
	av Edw F Ivadel bldg cont R	R.L. Polk and Co of California
	vard Saml Carrie D loans	R.L. Polk and Co of California
	Native Sons Hall	R.L. Polk and Co of California
	2108	R.L. Polk and Co of California
	pntrs Geo M mfrs agt	R.L. Polk and Co of California
	1 Richd K Graco bldg cont R	R.L. Polk and Co of California
	Tordoil i Bdw in IX Mary bktbnd R	R.L. Polk and Co of California

2109 SHATTUCK AVE

Year	Uses	Source
2020	BETTINA ROTH	EDR Digital Archive
2017	ARINELL PIZZA INC	Cole Information

FINDINGS

Year	Uses	Source
2017	CYNDI LOWE	Cole Information
	NADYA IGNATENKO	Cole Information
	EUGENE ROTH	Cole Information
	DEDE YU	Cole Information
	HALHAM ZHANG	Cole Information
	PRIYA HANDA	Cole Information
2014	ARINELL PIZZA INC	Cole Information
	BETTINA ROTH	Cole Information
	THOR KLIPPERT	Cole Information
	MONICA MOLINA	Cole Information
	YOGANSHI SHAH	Cole Information
	TOULOUSE ANDREW	Cole Information
	CYNDI LOWE	Cole Information
	NADYA IGNATENKO	Cole Information
	MEHMET IRFANOGLU	Cole Information
	FABIENNE SARFATI	Cole Information
	JULIE ROLLINS	Cole Information
	SHIVAJEE BHATTACHARJEF	Cole Information
	JOHN MCBRIDE	Cole Information
	BRIANNA WILSON	Cole Information
	MALCOLM SAMPLE	Cole Information
	JOHN PETERS	Cole Information
2010	JOHN PETERS PIANO SVC	Cole Information
	AARON CHALFIN	Cole Information
	THOR KLIPPERT	Cole Information
	TOULOUSE ANDREW	Cole Information
	JESSE WILLIAMSON	Cole Information
	CYNDI LOWE	Cole Information
	BILL FRIEDMAN	Cole Information
	MEHMET IRFANOGLU	Cole Information
	THOMAS BUCSKO	Cole Information
	MICHAEL KARSZ	Cole Information

FINDINGS

Year	Uses	Source
2010	CHERYL CORBIN	Cole Information
	DAVID REID	Cole Information
	KAI HE	Cole Information
	FLORAERCE SURELL	Cole Information
	MOSTAFA HEMMATI	Cole Information
	BRIAN NOWELL	Cole Information
	PARMINDER SINGH	Cole Information
	JOHN PETERS	Cole Information
2005	EILEEN BARRON	Cole Information
	ERIC LOPEZ	Cole Information
	MICHIKO URYU	Cole Information
	MIKIKO FUSE	Cole Information
	CYNDI LOWE	Cole Information
	ANGELA MAH	Cole Information
	PHILLIP CONTRERAS	Cole Information
	JIONG YI	Cole Information
	DEVON JENSEN	Cole Information
	HARRIET JUNG	Cole Information
	DANA MALAS	Cole Information
	MARIA UY	Cole Information
	SONGKAI LIU	Cole Information
	PETER WONG	Cole Information
	JOHN PETERS	Cole Information
2000	JOHN PETERS PIANO SERVICE	Cole Information
	ARINELL PIZZA	Cole Information
	SHWETA NARYAN	Cole Information
	EUGENE LUKICHOVY	Cole Information
	OMAR RAMIREZ	Cole Information
	THOR KLIPPERT	Cole Information
	M LEAHY	Cole Information
	SOL KIM	Cole Information
	CYNDI LOWE	Cole Information

FINDINGS

Year	Uses	Source
2000	JAMES SCHINDLER	Cole Information
	JAVIER REY	Cole Information
	HOPE GRAY	Cole Information
	UEL CARTER	Cole Information
	LILY HUANG	Cole Information
	ADITI RAYCHOUDHURY	Cole Information
	PETER WONG	Cole Information
	NICOLE CHYLINSKI	Cole Information
1995	RECYCLED PIANO	Cole Information
	ARINELL PIZZA	Cole Information
	TRAN, THANG	Cole Information
	SAWYER, JEFFREY	Cole Information
	NOLAN, JESSICA	Cole Information
	HAYS, SKYE	Cole Information
	WHITNEY, MARK	Cole Information
	PELOSO, CHRIS	Cole Information
	YANG, JOEL	Cole Information
	SCHMIDT, MATTHEW	Cole Information
	NGUYEN, OLIVER	Cole Information
	BUCHER, R	Cole Information
	KLIPPERT, THOR	Cole Information
1992	RECYCLED PIANO	Cole Information
	ARINELL PIZZA	Cole Information
	FAULKNER, ARLENE	Cole Information
	WHITNEY, MARK	Cole Information
	IRWIN, JOHN D	Cole Information
	WRIGHT, MATTHEW J	Cole Information
	WEIMHOLT, MICHAEL	Cole Information
	SANDEL, STEVE	Cole Information

2110 SHATTUCK AVE

Year	Uses	Source
2020	SUSHI SECRETS	EDR Digital Archive

FINDINGS

Year	Uses	Source
2017	HNJ SUSHI LLC	Cole Information
	TAPIOCA EXPRESS	Cole Information
2014	TAPIOCA EXPRESS	Cole Information
2010	TAPIOCA EXPRESS	Cole Information
2006	TAPIOCA EXPRess	Haines Company, Inc.
2005	CAFE ELODIE	Cole Information
	TAPIOCA EXPRESS	Cole Information
1996	RENAISSANCE CAFE & DELI	PACIFIC BELL DIRECTORY
1995	MYKONOS DELI	Cole Information
	OCCUPANT UNKNOWNN	Cole Information
1992	MYKONOS DELI	PACIFIC BELL DIRECTORY
	MYKONOS DELI	Cole Information
1991	Mc Fadden Dental Lab	PACIFIC BELL WHITE PAGES
	Mykonos Deli	PACIFIC BELL WHITE PAGES
1986	MYKONOS DELI	PACIFIC BELL WHITE PAGES
	Mykonos Deli	PACIFIC BELL WHITE PAGES
1980	Mykonos Deli	Pacific Telephone
1975	DICKSON S COFFEE SHOP	Pacific Telephone
	LUNCH BOX	Pacific Telephone
1970	DICKSON S COFFEE SHOP BERKELEY	Pacific Telephone Directory
	ECLAIR PASTRIES BERKELEY	Pacific Telephone Directory
1962	ECLAIR PASTRIES	Pacific Telephone
1955	CHARLOTTE FINE PASTRIES	The Pacific Telephone & Telegraph Co.
1950	JAY VEE STORES WINTS APPRI	The Pacific Telephone & Telegraph Co.
1943	Betty Maid Shop womens clo Mrs M E Hale mgr	R. L. Polk & Co.
1928	av Sami mens furngs	R.L. Polk and Co of California

2111 SHATTUCK AVE

Year	Uses	Source
2000	KHYBER PASS IMPORTS	Cole Information
1995	COPY SHARP	Cole Information

FINDINGS

2112 SHATTUCK AVE

Year	Uses	Source
2020	FOR EYES OPTICAL CO	EDR Digital Archive
2017	FOR EYES VISION PLAN	Cole Information
	FOR EYES OPTICAL	Cole Information
2014	FOR EYES VISION PLAN	Cole Information
2010	FOR EYES OPTICAL CO	Cole Information
2006	FOREYESOPTICAL 510 540 OSSO	Haines Company, Inc.
2005	FOR EYES OPTCAL OF CCNT GRV	Cole Information
	FOR EYES VISION PLAN INC	Cole Information
1996	GENERAL NUTRITION CENTER	PACIFIC BELL DIRECTORY
1995	GENERAL NUTRITION CTR	Cole Information
1992	GENERAL NUTRITION CENTER	PACIFIC BELL DIRECTORY
	GENL NUTRITION CNTR	Cole Information
1991	General Nutrition Center	PACIFIC BELL WHITE PAGES
1986	GENERAL NUTRITON CENTER	PACIFIC BELL WHITE PAGES
	General Nutriton Center	PACIFIC BELL WHITE PAGES
	General Parametrics Corp	PACIFIC BELL WHITE PAGES
1980	DAVANI BAHRAM	Pacific Telephone
	DAVANI TOUR & TRAVEL SERVICE	Pacific Telephone
1970	BARON S SHOES BERKELEY	Pacific Telephone Directory
1962	Hodgsons Shoe Store	Pacific Telephone
1955	HODGSON S SHOE STORE BERKELEY	The Pacific Telephone & Telegraph Co.
1950	HODGSON S SIHOE STORE	The Pacific Telephone & Telegraph Co.
1943	HODGSONS Chas E Hodgson	R. L. Polk & Co.
1933	INGALLS-HODGSON BROWN BILT SHOE STORE (CHAS E HODGSON) BERKELEYERKELEY	R. L. Polk & Co.
1928	INGATAIR HODUSON BROWN BLT rSTORE Chain IE notdgrson	R.L. Polk and Co of California

2114 SHATTUCK AVE

Year	Uses	Source
2020	FLYING FALAFEL	EDR Digital Archive
2017	YOLOBERRY FROZEN YOGURT	Cole Information

FINDINGS

Year	Uses	Source
2010	AT&T STORE	Cole Information
	PARROT CELLULAR	Cole Information
2006	CINGULAR	Haines Company, Inc.
	WIRELESS	Haines Company, Inc.
	PARROT CELLULAR	Haines Company, Inc.
2005	PARROT CELLULAR	Cole Information
	CINGULAR WIRELESS	Cole Information
1995	KHYBER PASS IMPORTS	Cole Information
1992	KHYBER PASS IMPORTS	PACIFIC BELL DIRECTORY
1991	Cookie Magoos	PACIFIC BELL WHITE PAGES
1986	BILLYS	PACIFIC BELL WHITE PAGES
	i Chez Cookie Chocolat	PACIFIC BELL WHITE PAGES
1980	Berkeley Transfer Station	Pacific Telephone
1975	PANTS PLUS	Pacific Telephone
1970	ATTITUDE BERKELEY	Pacific Telephone Directory
	ATTITUDE BERKELEY	Pacific Telephone Directory
1933	MILTON PLATO D (BESSIE) RESTR BERKELEY	R. L. Polk & Co.
1928	12411 Lew is H jw l R	R.L. Polk and Co of California

2115 SHATTUCK AVE

Year	Uses	Source
2020	2035 CHANNING WAY LLC A CA LLC	EDR Digital Archive
	NORTH BERKELEY PROPERTIES	EDR Digital Archive
	A P MANAGEMENT	EDR Digital Archive
	1410 NEOTOMAS LLC	EDR Digital Archive
	2425-2431 BLAKE LLC	EDR Digital Archive
2017	AP MANAGEMENT	Cole Information
	NORTH BERKELEY PROPERTIES	Cole Information
2014	AP MANAGEMENT	Cole Information
	NORTH BERKELEY PROPERTIES	Cole Information
2010	A P MANAGEMENT	Cole Information
	NORTH BERKELEY PROPERTIES	Cole Information

FINDINGS

2116 SHATTUCK AVE

Year	Uses	Source
2020	GLOBAL KITCHEN INC	EDR Digital Archive
	B & B	EDR Digital Archive
2017	B & B	Cole Information
	BURRITOS INC	Cole Information
2014	LEES DELI	Cole Information
2010	ALOHANA HAWAIIAN GRILL	Cole Information
2005	CAFE FIRENZE	Cole Information
2000	CAFE FIRENZE	Pacific Bell
	CAFE FIRENZE	Cole Information
	CAFE FIRENZA	Cole Information
1996	CAFE FIRENZE	PACIFIC BELL DIRECTORY
1995	CAFE FIRENZE	Cole Information
	OCCUPANT UNKNOWNN	Cole Information
1992	CAFE FIRENZE	PACIFIC BELL DIRECTORY
	CAFE FIRENZE	Cole Information
1991	Cafe Firenze	PACIFIC BELL WHITE PAGES
1986	BOUDIN BAKERY	PACIFIC BELL WHITE PAGES
	Boudin Bakery	PACIFIC BELL WHITE PAGES
1980	Berkeley Luggage Co	Pacific Telephone
1975	BERKELEY LUGGAGE CO	Pacific Telephone
1970	BERKELEY LUGGAGE CO BERKELEY	Pacific Telephone Directory
1962	Berkeley Luggage Co	Pacific Telephone
1955	JUVENILE SHOPS LTD BERKELEY	The Pacific Telephone & Telegraph Co.
1950	JUVENILE SHOPS LTD	The Pacific Telephone & Telegraph Co.
1945	JUVENILE SHOPS LTD	The Pacific Telephone & Telegraph Co.
1943	br	R. L. Polk & Co.
1933	GILBERT REX E (TILLIE B) CIGARS BERKELEY	R. L. Polk & Co.
	JONES CLIFFORD R (ESTHER) SHOE SHINER BERKELEY	R. L. Polk & Co.
	VOYLE MELVIN E (FERN) BARBER BERKELEY	R. L. Polk & Co.
1928	h King P Winifred barbe R	R.L. Polk and Co of California

FINDINGS

2117 SHATTUCK AVE

Year	Uses	Source
2020	SANDWICH ZONE	EDR Digital Archive
2017	SANDWICH ZONE	Cole Information
2014	SANDWICH ZONE	Cole Information
2010	SANDWICH ZONE	Cole Information

2118 SHATTUCK AVE

Year	Uses	Source
2020	BERKELEY HEARING AID CTR	EDR Digital Archive
	CHATEAU MAE LLC	EDR Digital Archive
2017	BERKELEY HEARING CENTER	Cole Information
2014	BERKELEY HEARING AID CENTER	Cole Information
2010	SPEAR JANELLE	Cole Information
	BERKELEY HEARING CTR	Cole Information
2006	BERKLY HEARING	Haines Company, Inc.
	AID CENTER	Haines Company, Inc.
	FOCHT CHRIS MS	Haines Company, Inc.
2005	PARKER FOCHT INC	Cole Information
	FOCHT CHRIS MS	Cole Information
2000	BERKELEY HEARING AID CENTER	Pacific Bell
	BERKELEY HEARING AID CENTER	Cole Information
	FOCHT CHRIS MS	Cole Information
1996	BERKELEY HEARING AID CENTER	PACIFIC BELL DIRECTORY
1995	BERKELEY HEARING AID CTR	Cole Information
1992	BERKELEY HEARING AID CENTER	PACIFIC BELL DIRECTORY
	HOLTS HEARNG AID CT	Cole Information
1991	Holts Berkeley Hearing Aid Center	PACIFIC BELL WHITE PAGES
	Holtsmark Architects	PACIFIC BELL WHITE PAGES
	Holtsmark Birgit	PACIFIC BELL WHITE PAGES
	Holtsmark Eric & Aase	PACIFIC BELL WHITE PAGES
	Holtsmark Eric & Aase	PACIFIC BELL WHITE PAGES
	Holtsmark Fax Machine	PACIFIC BELL WHITE PAGES
1986	BERKELEY HEARING AID CENTER	PACIFIC BELL WHITE PAGES

FINDINGS

Year	Uses	Source
1986	BERKELEY HEARING AID CENTER	PACIFIC BELL WHITE PAGES
1975	NAKAGAWA JEWELERS	Pacific Telephone
	NAKAGAWA TORU NAKAGAWA JEWELERS	Pacific Telephone
1970	NAKAGAWA JEWELERS BERKELEY	Pacific Telephone Directory
	NAKAGAWA TORU NAKAGAWA JEWELERS BERKELEY	Pacific Telephone Directory
1962	Midon Jewelry	Pacific Telephone
1955	MIDON JEWELRY BERKELEY	The Pacific Telephone & Telegraph Co.
1950	BURNS MARIE	The Pacific Telephone & Telegraph Co.
1945	BURNS MARIE BERKELEY	The Pacific Telephone & Telegraph Co.
1928	Phone & Porter G R Knowles W A Porter real est	R.L. Polk and Co of California

2119 SHATTUCK AVE

Year	Uses	Source
2020	ARINELL PIZZA	EDR Digital Archive
2010	ARINELL PIZZA INC	Cole Information

2120 SHATTUCK AVE

Year	Uses	Source
2020	PRECISION VISION	EDR Digital Archive
2017	THE PRECISION VISION	Cole Information
2014	PRECISION VISION THE	Cole Information
2010	PRECISION VISION	Cole Information
2006	PRECISION VISION	Haines Company, Inc.
2005	PRECISION VISION THE	Cole Information
2000	PRECISION VISION THE	Pacific Bell
	PRECISION VISION THE	Cole Information
1996	PRECISION VISION THE	PACIFIC BELL DIRECTORY
1995	PRECISION VISION	Cole Information
1992	PRECISION VISION THE	PACIFIC BELL DIRECTORY
	PRECISION VISION	Cole Information
1991	PRE CIS ION VIS ION THE	PACIFIC BELL WHITE PAGES
1986	PRECISION VISION THE	PACIFIC BELL WHITE PAGES

FINDINGS

Year	Uses	Source
1986	PRE CIS ION VIS ION THE	PACIFIC BELL WHITE PAGES
1980	Focal Point	Pacific Telephone
1970	DORCA SPORTSWEAR BERKELEY	Pacific Telephone Directory
1962	Bentleys Corset Center	Pacific Telephone
	Corset Center Bentleys	Pacific Telephone
1955	FELDMAN S LOU MEN S & BOYS WEAR BERKELEY	The Pacific Telephone & Telegraph Co.
1950	FELDMAN S LOU MEN S & BOYS WEAR	The Pacific Telephone & Telegraph Co.
1945	WORKINGMAN S STORE BERKELEY	The Pacific Telephone & Telegraph Co.
1943	FELDMAN Louis mens furngs	R. L. Polk & Co.
1933	POSTAL TELEGRAPH-CABLE CO WM R ABEL MGR BERKELEY ERKELEY	R. L. Polk & Co.
1928	Katotakis D reat R	R.L. Polk and Co of California

2122 SHATTUCK AVE

Year	Uses	Source
2020	SEASONS OF JAPAN BERKELEY	EDR Digital Archive
2017	SEASONS OF JAPAN BERKELEY	Cole Information
	CASA BERNAL PAQUERIA	Cole Information
2014	CASA BERNAL PAQUERIA	Cole Information
2010	AMANDAS RESTAURANT	Cole Information
2000	BAY BAKERY & CAFE	Pacific Bell
	BAY BAKERY & CAFE	Cole Information
1996	BAY BAKERY & CAFE	PACIFIC BELL DIRECTORY
1992	BENTLEY S OF CALIFORNIA INC	PACIFIC BELL DIRECTORY
	BENTLEYS DANCEWEAR	Cole Information
1991	BE N TLE YS DAN CE W E AR& IN TIMA TE APPAREI	PACIFIC BELL WHITE PAGES
	Bentleys Of California Inc	PACIFIC BELL WHITE PAGES
1986	BENTLEYS OF CALIFORNIA INC	PACIFIC BELL WHITE PAGES
	Bentleys Corset Center	PACIFIC BELL WHITE PAGES
	BE N TLE YS OF CALIFORN IA IN C	PACIFIC BELL WHITE PAGES
1980	Bentleys Corset Center	Pacific Telephone
	BENTLEYS OF BERKELEY INC	Pacific Telephone

FINDINGS

Year	Uses	Source
1975	BENTLEY S CORSET CENTER	Pacific Telephone
	BENTLEY S OF BERKELEY INC	Pacific Telephone
1970	BENTLEY S CORSET CENTER BERKELEY	Pacific Telephone Directory
	BENTLEY S OF BERKELEY INC BERKELEY	Pacific Telephone Directory
1955	PAULENES SPRTSWR BERKELEY	The Pacific Telephone & Telegraph Co.
1950	PAULENES SPRTSWR	The Pacific Telephone & Telegraph Co.
1945	PAULENES SPRTSWR BERKELEY	The Pacific Telephone & Telegraph Co.
1933	COMMUNITY BUILDING & LOAN ASSOCIATION E M MARQUIS SR PRES F R PEAKE V-PRES-	R. L. Polk & Co.
	PEAKE REALTY CO (FREDK R PEAKE) BERKELEY	R. L. Polk & Co.
	WESTERN DOOR & SASH CO (JOHN L AND JOS Z TODD) DOORS SASH GLASS PANELS MAIN	R. L. Polk & Co.
	WESTERN SASH & DOOR CO DAVID CLARK AGT BERKELEY	R. L. Polk & Co.
	WILEY SPRINGNELL P (EDITH) INS BERKELEY	R. L. Polk & Co.
1928	LONG ROY 0 C 0 Real Estate Insurance Building and Flnan Ming	R.L. Polk and Co of California

2129 SHATTUCK AVE

Year	Uses	Source
2017	BANK OF AMERICA	Cole Information
	BANK OF AMERICA FINANCIAL CENTER	Cole Information
2014	BANK OF AMERICA	Cole Information

SHATTUCK AVE STE 202

2039 SHATTUCK AVE STE 202

Year	Uses	Source
2020	WALTER PYLE	EDR Digital Archive

SHATTUCK AVE STE 407

2039 SHATTUCK AVE STE 407

Year	Uses	Source
2020	JEREMY SMITH	EDR Digital Archive

FINDINGS

SHATTUCK AVE STE 505

2039 SHATTUCK AVE STE 505

Year	Uses	Source
2020	KAZUMI NAKANO	EDR Digital Archive
	BARBARA NAKANO	EDR Digital Archive

SHATTUCK DR

1936 SHATTUCK DR

Year	Uses	Source
1945	EHRET & STORCK PLMBRS BERKELEY	The Pacific Telephone & Telegraph Co.

1961 SHATTUCK DR

Year	Uses	Source
1925	CAMPUS CLEANERS & DYERS	R. L. Polk & Co. of California

1967 SHATTUCK DR

Year	Uses	Source
1945	ATTHOWE REGINALD RL EST BERKELEY	The Pacific Telephone & Telegraph Co.

2107 SHATTUCK DR

Year	Uses	Source
1928	Loughborough Stuart F chauf R	R.L. Polk and Co of California

2108 SHATTUCK DR

Year	Uses	Source
1925	WATERMAN PIANO SCHOOL	R. L. Polk & Co. of California

SHATTUCK PL

1920 SHATTUCK PL

Year	Uses	Source
1950	U C GLASS CO	The Pacific Telephone & Telegraph Co.

1922 SHATTUCK PL

Year	Uses	Source
1950	ALLEN CLEAMNERS	The Pacific Telephone & Telegraph Co.

FINDINGS

1942 SHATTUCK PL

Year	*Uses*	*Source*
1938	SHATTUCK SQUARE REALTY CO	Pacific Telephone

1951 SHATTUCK PL

Year	*Uses*	*Source*
1938	SOUTHGATE THE TAILOR	Pacific Telephone

1961 SHATTUCK PL

Year	*Uses*	*Source*
1938	CAMPUS CLEANERS & DYERS	Pacific Telephone

2104 SHATTUCK PL

Year	*Uses*	*Source*
1938	ALMIND NISSEN CO HDWE	Pacific Telephone

2108 SHATTUCK PL

Year	*Uses*	*Source*
1950	COREY EMMA MRS R	The Pacific Telephone & Telegraph Co.

SHATTUCK SQ

1 SHATTUCK SQ

Year	*Uses*	*Source*
1986	Hanson Eiw ood A AI A archt S	PACIFIC BELL WHITE PAGES
	PASTA PLACE	PACIFIC BELL WHITE PAGES
1970	WATKINS FOOTWEAR BERKELEY	Pacific Telephone Directory
1955	WATKINS FOOTWEAR BERKELEY	The Pacific Telephone & Telegraph Co.
1950	BETTY WARE SHOE STORE	The Pacific Telephone & Telegraph Co.
1945	BETTY WARE SHOE SHOPPE BERKELEY	The Pacific Telephone & Telegraph Co.
	WARE BETTY SHOE SHOPPE BERKELEY	The Pacific Telephone & Telegraph Co.
1938	BETTY WARE SHOE SHOPPE	Pacific Telephone
1933	MISH OSWALD S (ROSE) DRUGS BERKELEY	R. L. Polk & Co.

2 SHATTUCK SQ

Year	*Uses*	*Source*
1986	UPS TART CROW AN D COMPAN Y	PACIFIC BELL WHITE PAGES

FINDINGS

Year	Uses	Source
1986	Upstart Crow Restaurant	PACIFIC BELL WHITE PAGES
	UPSTART CROW AND COMPANY	PACIFIC BELL WHITE PAGES
1933	FEINSTEIN LELA MRS LADIES CLO BERKELEY	R. L. Polk & Co.

6 SHATTUCK SQ

Year	Uses	Source
1933	ROSSINI JOHN (LOUISE) TAILOR BERKELEY	R. L. Polk & Co.
1928	Rossina John A Louise tailo R	R.L. Polk and Co of California

7 SHATTUCK SQ

Year	Uses	Source
1945	OAKLAND TRIBUNE THE	The Pacific Telephone & Telegraph Co.
	TRIBUNE PUBLISHING CO THE OAKLAND TRIBUNE	The Pacific Telephone & Telegraph Co.
1943	No	R. L. Polk & Co.
1938	OAKLAND TRIBUNE THE	Pacific Telephone
	TRIBUNE PUBLISHING CO THE OAKLAND TRIBUNE	Pacific Telephone
1928	Marnn & Durham A C Abshlre F C Durham real est	R.L. Polk and Co of California

11 SHATTUCK SQ

Year	Uses	Source
1986	Pasta Place	PACIFIC BELL WHITE PAGES
1945	VEVA VERNON S GIFT SHOPPE BERKELEY	The Pacific Telephone & Telegraph Co.
1943	Menges Alex B real est	R. L. Polk & Co.
1938	STRAUS B L OPTOMETRIST	Pacific Telephone
1928	Circle Lunch John Davey	R.L. Polk and Co of California

14 SHATTUCK SQ

Year	Uses	Source
1933	MATTHIAS JOHN O REAL EST BERKELEY	R. L. Polk & Co.
1928	h Carma dancing acad	R.L. Polk and Co of California

FINDINGS

15 SHATTUCK SQ

Year	Uses	Source
2020	TURNAROUND HEALTH	EDR Digital Archive
	BLOCK DIETARY DATA SYSTEMS	EDR Digital Archive
	BATES & BAILEY LAND SURVEYORS	EDR Digital Archive
	NEUROBEHAVIORAL SYSTEMS INC	EDR Digital Archive
	HEATHER CARPENTER	EDR Digital Archive
	SANDHYA SOOD	EDR Digital Archive
	ROBERT FAUVER	EDR Digital Archive
	KRISTIN KLINE	EDR Digital Archive
	TORIN BLOCK	EDR Digital Archive
	AARON KLINEFELTER	EDR Digital Archive
	EMILY ESNER	EDR Digital Archive
	ELISA IMHOF	EDR Digital Archive
2017	BATES & BAILEY LAND SURVEYORS	Cole Information
	BLOCK DIETARY DATA SYSTEMS	Cole Information
	BERKELY ANALYTICS INC	Cole Information
	GRACIOUS TAX	Cole Information
	NEUROBEHAVIORAL SYSTEMS INC	Cole Information
2014	BATES & BAILEY LAND SURVEYORS	Cole Information
	BLOCK DIETARY DATA SYSTEMS	Cole Information
	INSTITUTE FOR SUSTAINABLE PERFORMANC	Cole Information
	NEUROBEHAVIORAL SYSTEMS INC	Cole Information
2010	BATES & BAILEY LAND SURVEYORS	Cole Information
	BLOCK DIETARY DATA SYSTEMS	Cole Information
	URBAN ADVANTAGE	Cole Information
	HOVERSTATE INC	Cole Information
	BERKELEY FACULTY ASSOC	Cole Information
2006	BATES AND BAILEY	Haines Company, Inc.
	BERKLY FACULTY	Haines Company, Inc.
	ASSOC	Haines Company, Inc.
	URBANADVANTAGE	Haines Company, Inc.
2005	ICLEI INTERNATIONAL OFFICES	Cole Information

FINDINGS

Year	Uses	Source
2005	AMMS GLOBAL	Cole Information
	BATES & BAILEY LAND SURVERS	Cole Information
	URBAN ADVANTAGE	Cole Information
	INTERNATIONAL COUNCIL FOR LOCAL ENVI	Cole Information
2000	BERKELEY FACULTY ASSOC	Pacific Bell
	206 BATES & BAILEY	Pacific Bell
	208 BLACK RANDY & ASSOCIATES TRANSCRIPT SUMMARIES	Pacific Bell
	230 VEGAN ACTION	Pacific Bell
	BLACK RANDY & ASSOCIATES TRANSCRIPT SUMMARIES	Cole Information
	ICLEI ENVIRONMENTAL INITIATIVE USA INCORPORATED	Cole Information
	ICLEI LOCAL SUSTAINABLE DEVELOPEMENT	Cole Information
	DOOR ENTRY ADDISON BUILDING	Cole Information
	VEGAN ACTION	Cole Information
	BATES & BAILEY	Cole Information
1996	206 BATES & BAILEY	PACIFIC BELL DIRECTORY
	208 BLACK RANDY & ASSOCIATES TRANSCRIPT SUMMARIES	PACIFIC BELL DIRECTORY
	210 CALIFORNIA PUBLIC INTEREST RESEARCH GROUP	PACIFIC BELL DIRECTORY
	2 CITIES FOR CLIMATE PROTECTION US	PACIFIC BELL DIRECTORY
	216 O SULLIVAN CONSULTING	PACIFIC BELL DIRECTORY
	230 VEGAN ACTION	PACIFIC BELL DIRECTORY
1995	SCIENTIFIC ANALYSIS CORP	Cole Information
	RANDY BLACK & ASSOC	Cole Information
	CALIFORNIA VETERANS ADVOCACY	Cole Information
	FINANCIAL SYSTEMS HOGAN	Cole Information
	URBAN ECOLOGY	Cole Information
	BATES & BAILEY	Cole Information
1992	203 HAMMOND PAUL	PACIFIC BELL DIRECTORY
	204 CITIZENS FOR A BETTER ENVIRONMENT	PACIFIC BELL DIRECTORY

FINDINGS

Year	Uses	Source
1992	206 BATES & BAILEY	PACIFIC BELL DIRECTORY
	208 BLACK RANDY & ASSOCIATES TRANSCRIPT SUMMARIES	PACIFIC BELL DIRECTORY
	209 SCIENTIFIC ANALYSIS CORP	PACIFIC BELL DIRECTORY
	BERNSTEIN J W PHD	Cole Information
	AMES SCOTT R ATTY	Cole Information
	BLACK R&ASC TRNSCRP	Cole Information
	PROPER SOFTWARE	Cole Information
	BATES&BAILEY	Cole Information
	CITIZENS ENVIRONMNT	Cole Information
	HOGAN A M FNCL SYST	Cole Information
	RIGGS ROBERT R LAW	Cole Information
1991	Bates & Bailey	PACIFIC BELL WHITE PAGES
	Ofc	PACIFIC BELL WHITE PAGES
	Hogan Ann Marie Financial Systems	PACIFIC BELL WHITE PAGES
	Institute For Scientific Analysis	PACIFIC BELL WHITE PAGES
	Proper Softw are	PACIFIC BELL WHITE PAGES
	Hammond Paul CPA	PACIFIC BELL WHITE PAGES
	Riggs Robert R Law Office Of	PACIFIC BELL WHITE PAGES
	Riggs S C	PACIFIC BELL WHITE PAGES
	Scientific Analysis Corp	PACIFIC BELL WHITE PAGES
	Scientific Analysis Corp	PACIFIC BELL WHITE PAGES
1986	Bates & Bailey	PACIFIC BELL WHITE PAGES
	Bates Barry	PACIFIC BELL WHITE PAGES
	Bates Bill	PACIFIC BELL WHITE PAGES
	Bates Brian	PACIFIC BELL WHITE PAGES
	Conti Isabella ph D	PACIFIC BELL WHITE PAGES
	Glass William AIA	PACIFIC BELL WHITE PAGES
	Gray Annette Lillard color analyst	PACIFIC BELL WHITE PAGES
	Gray Arnold	PACIFIC BELL WHITE PAGES
	Hammond Paul CPA	PACIFIC BELL WHITE PAGES
	Health Opportunity Information Netw ork	PACIFIC BELL WHITE PAGES
	Leonard Duane M atty	PACIFIC BELL WHITE PAGES

FINDINGS

Year	Uses	Source
1986	Shen & Glass Architects	PACIFIC BELL WHITE PAGES
	Shen Jenny	PACIFIC BELL WHITE PAGES
	Society Of Magnetic Resonance In Medicine	PACIFIC BELL WHITE PAGES
	BATES & BAILEY	PACIFIC BELL WHITE PAGES
	SHEN & GLASS ARCHITECTS	PACIFIC BELL WHITE PAGES
	202 JONES ENRICO E PHD	PACIFIC BELL WHITE PAGES
	203 HAMMOND PAUL	PACIFIC BELL WHITE PAGES
	204 SOCIETY OF MAGNETIC RESONANCE IN MEDICINE	PACIFIC BELL WHITE PAGES
	206 LEONARD DUANE M	PACIFIC BELL WHITE PAGES
	207 GERDES & CARLSON ENGINEERING	PACIFIC BELL WHITE PAGES
	208 ANNETTE LILLARD GRAY	PACIFIC BELL WHITE PAGES
1980	Bates & Bailey	Pacific Telephone
	Hammond Paul W CPA	Pacific Telephone
	Hanson Elw ood A AIA archt	Pacific Telephone
	Leonard Duane M atty	Pacific Telephone
	Leong Milton G consltng engnr	Pacific Telephone
	Leong Razzano & Associates Inc	Pacific Telephone
	Mansour Engineering Inc	Pacific Telephone
	Peters Jacqueline bkkpng	Pacific Telephone
	Razzano Raymond A structrl engnr	Pacific Telephone
	Woo Terry R Leong Razzano & Associates Inc	Pacific Telephone
1975	HANSON ELWOOD A-ALA ARCHT BERKELEY 841775	Pacific Telephone
	AKSEL FERDI AIA	Pacific Telephone
	BAILEY L DEAN	Pacific Telephone
	BATES & BAILEY	Pacific Telephone
	BATES C WOODROW	Pacific Telephone
	CHAPARRAL FOUNDATION	Pacific Telephone
	LEONG MILTON C CONSLTNG ENGISR	Pacific Telephone
	LEONG-RAZZANO & ASSOCIATES INC	Pacific Telephone
1970	AMERICAN INVESTMENTS BERKELEY	Pacific Telephone Directory
	BAILEY L DEAN BERKELEY	Pacific Telephone Directory

FINDINGS

Year	Uses	Source
1970	BATES & BAILEY BERKELEY	Pacific Telephone Directory
	BATES C WOODROW BERKELEY	Pacific Telephone Directory
	CHAN LOUIS CIV STRUCTRL ENGNR BERKELEY	Pacific Telephone Directory
	HASSID SAMI AIA BERKELEY	Pacific Telephone Directory
	LEONG MILTON G CONSLTNG ENGNR BERKELEY	Pacific Telephone Directory
	RAZZANO RAYMOND A STRUCTRL ENGNR BERKELEY	Pacific Telephone Directory
1962	Advanced Studies Institute	Pacific Telephone
	Bates C Woodrow civ engnr	Pacific Telephone
	Berkeley School of Missions	Pacific Telephone
	Chuck Edw in L archt	Pacific Telephone
	Leong Milton G consltng engr	Pacific Telephone
	Loza Robt	Pacific Telephone
	Waddell Wm J Advanced Studies Inst	Pacific Telephone
1955	BATES C WOODROW CIV ENGNR BERKELEY	The Pacific Telephone & Telegraph Co.
1950	PRUDENTIAL INSURANCE CO OF AMERICA THE OAKLAND DISTRICT OFFICE	The Pacific Telephone & Telegraph Co.
	HUNTER ROBT D YULETIDE BONUS STAMP CO	The Pacific Telephone & Telegraph Co.
	LESLIE ADVERTISING CO	The Pacific Telephone & Telegraph Co.
	STAYTON RALPH W YULETIDE BONUS STAMP CO	The Pacific Telephone & Telegraph Co.
	YULETIDE BONUS STAMP CO	The Pacific Telephone & Telegraph Co.
1945	CALIF STATE OF	The Pacific Telephone & Telegraph Co.
	UNITED STATES GOVERNMENT	The Pacific Telephone & Telegraph Co.
1933	CALIFORNIA SPRAY-CHEMICAL CORP P P MATT PRES BERKELEYERKELEY	R. L. Polk & Co.

16 SHATTUCK SQ

Year	Uses	Source
2014	ERIK STROMBERG	Cole Information
1933	RICHARDS RAY A (ROSE M) BEAUTY SHOP BERKELEY	R. L. Polk & Co.

FINDINGS

21 SHATTUCK SQ

Year	Uses	Source
2020	A EMPLOYEE ADVOCATE	EDR Digital Archive
	85C BAKERY CAFE	EDR Digital Archive
	MICHAEL DANIELS	EDR Digital Archive
	KISHA TAROG	EDR Digital Archive
2017	85C BAKERY CAFE	Cole Information
2010	VICEROY RESTAURANT	Cole Information
	A EMPLOYEE ADVOCATE	Cole Information
2006	VICEROY INDIAN	Haines Company, Inc.
	CUISINE	Haines Company, Inc.
2005	DEEPA CREATIONS INC	Cole Information
2000	VICEROY INDIAN CUISINE	Pacific Bell
	VICEROY INDIAN CUISINE	Cole Information
	VICTORY INDIAN CUISINE	Cole Information

34 SHATTUCK SQ

Year	Uses	Source
1933	WHITE LOG TAVERNS LTD RESTR	R. L. Polk & Co.

37 SHATTUCK SQ

Year	Uses	Source
1928	Edison Electric Co R V Oyler	R.L. Polk and Co of California

38 SHATTUCK SQ

Year	Uses	Source
1943	Coleman Jas G Wanda Coleman & Bercovich circ library	R. L. Polk & Co.
1938	PIEDMONT WINDOW CLEANING CO	Pacific Telephone
1933	GATTO ANGELO (KATH) FLORIST BERKELEY	R. L. Polk & Co.

40 SHATTUCK SQ

Year	Uses	Source
1991	Habitat Press	PACIFIC BELL WHITE PAGES
1943	Straus Benj L Viola optom	R. L. Polk & Co.

FINDINGS

Year	Uses	Source
1933	MCKEOWN JOS (RACHEL) ART GDS BERKELEY	R. L. Polk & Co.

43 SHATTUCK SQ

Year	Uses	Source
1950	LOW COST DRUG STORES	The Pacific Telephone & Telegraph Co.

44 SHATTUCK SQ

Year	Uses	Source
1938	MILLS PERCIVAL C CO REALTORS	Pacific Telephone
1933	RIGGIO MICHL (JOSEPHINE) BARBER BERKELEY	R. L. Polk & Co.
1928	Crowl s W C and E D staty	R.L. Polk and Co of California

46 SHATTUCK SQ

Year	Uses	Source
2020	SEAGATE PROPERTIES INC	EDR Digital Archive
	QUANTUMV MEDICAL GROUP INC	EDR Digital Archive
	MADINA ACADEMY OF EDUCATION	EDR Digital Archive
	BERKELEY AIR MONITORING GROUP	EDR Digital Archive
	EISENLETUNIC	EDR Digital Archive
	PRESYNCT TECHNOLOGIES INC	EDR Digital Archive
	BREATHE HEALTH CTR & SVC	EDR Digital Archive
	RANIBAR MAX M CPA	EDR Digital Archive
2017	LASSEN CAPITAL MANAGEMENT	Cole Information
	FAIR HILL ENTERPRISES	Cole Information
	RAIMI & ASSOCIATES INC	Cole Information
	B I R C	Cole Information
	MADINA ACADEMY OF EDUCATION	Cole Information
	MAX M RANJBAR CPA	Cole Information
	ONE WOMAN CORP	Cole Information
	MAPLIGHT	Cole Information
	ZENSSYS USA INC	Cole Information
	ADAM DIRAN	Cole Information
2014	RAIMI & ASSOCIATES INC	Cole Information

FINDINGS

Year	Uses	Source
2014	BIO INTEGRAL RESOURCE CENTER B I R	Cole Information
	RANJBAR MAX M CPA	Cole Information
	NAGANO LAW OFFICE P C	Cole Information
	ONE WOMAN CORP	Cole Information
	COMMON SENSE PEST CONTROL QUARTERLY	Cole Information
	I P M PRACTITIONER	Cole Information
	BIRC	Cole Information
	THE PINEAPPLE HOUSE	Cole Information
	ADAM DIRAN	Cole Information
2010	RANJBAR MAX M CPA	Cole Information
	EUREKA REVIEW	Cole Information
	JIN S KIM LAW OFC	Cole Information
	GREGOIRE OFFICE	Cole Information
	COOK ROBBI ABRAMS	Cole Information
	CAROLYN MURPHY CONSULTING	Cole Information
	FRIEDKIN DIGITAL	Cole Information
	RAIMI & ASSOC INC	Cole Information
	SOCIA	Cole Information
	BERKELEY AIR MONITORING GROUP	Cole Information
	J CANDAAPPA LAW FIRM	Cole Information
	NAGANO LAW OFFICE PC	Cole Information
	PHARAOH FINANCIAL GROUP INC	Cole Information
	ACTION PACT	Cole Information
	JACQUES BOLIVAR	Cole Information
2006	BUILDING	Haines Company, Inc.
	BENAINOUS	Haines Company, Inc.
	COMMUNICATIONS	Haines Company, Inc.
	COOKROBBI	Haines Company, Inc.
	ABRAMS	Haines Company, Inc.
	FRIEDKIN DIGITAL	Haines Company, Inc.
	MAX M RANJBAR	Haines Company, Inc.
	CPA MURLEY CN	Haines Company, Inc.

FINDINGS

Year	Uses	Source
2006	NAGANO&BERTON	Haines Company, Inc.
	LLP AT LAITY	Haines Company, Inc.
	PADGETT Busi NESS	Haines Company, Inc.
	SERVICES	Haines Company, Inc.
	PHARAOH	Haines Company, Inc.
	FINANCIAL GROUP	Haines Company, Inc.
	RANJBAR MAXM	Haines Company, Inc.
	TAGGART	Haines Company, Inc.
	ENTERPRISES	Haines Company, Inc.
	ZENSSYSUSAINC	Haines Company, Inc.
2005	MAX M RANJBAR CPA MBA	Cole Information
	ADAMS DIGITAL	Cole Information
	GAIANOTES USA INC	Cole Information
	NAGANO & BERTONI LLP ESQ	Cole Information
	SYSTEM PARKING NORTHERN CAL	Cole Information
	BRADEN PENHOET	Cole Information
2000	WEASELSOFT INC	Pacific Bell
	GNOMUS INC	Pacific Bell
	16 BILLER ALAN D & ASSOCIATES INC	Pacific Bell
	17 E Z ELECTROLYSIS	Pacific Bell
	21 BENAINOUS COMMUNICATIONS	Pacific Bell
	22 RANJBAR MAX M CPA	Pacific Bell
	ZACHARY EILEEN	Cole Information
	WEASELSOFT INCORPORATED	Cole Information
	BENAINOUS COMMUNICATIONS	Cole Information
	GINSBURG ASSOCIATES BILLER ALAN D & ASSOCIATES	Cole Information
	MAX M RANJBAR CPA	Cole Information
	E Z ELECTROLYSIS	Cole Information
	BILLER ALAN D & ASSOCIATES INCORPORATED	Cole Information
1996	11 PROGRESSIVE CAMPAIGNS INC	PACIFIC BELL DIRECTORY
	14 SPORTS MITT INTERNATIONAL INC	PACIFIC BELL DIRECTORY

FINDINGS

Year	Uses	Source
1996	16 BILLER ALAN D & ASSOCIATES INC	PACIFIC BELL DIRECTORY
	17 E Z ELECTROLYSIS	PACIFIC BELL DIRECTORY
	18 PRIESTLEY ASSOCIATES	PACIFIC BELL DIRECTORY
	21 BENAINOUS COMMUNICATIONS	PACIFIC BELL DIRECTORY
	22 RANJBAR MAX M CPA	PACIFIC BELL DIRECTORY
1995	MAX M RANJBAR CPA	Cole Information
	CAL PIRG CALIFORNIA PUBLIC	Cole Information
	PRIESTLEY & ASSOC	Cole Information
	GINSBURG ASSOCIATES	Cole Information
	SPORTS MITT INTL INC	Cole Information
	LA VERNE BRAXTON	Cole Information
	BENAIOUS COMMUNICATIONS	Cole Information
	INFORMATION ACCESS TECHS INC	Cole Information
	E Z ELECTROLYSIS	Cole Information
	RANJBAR, MASOOD	Cole Information
1992	11 INFORMATION ACCESS TECHNOLOGIES INC	PACIFIC BELL DIRECTORY
	14 SPORTS-MITT INTERNATIONAL INC	PACIFIC BELL DIRECTORY
	14 E Z ELECTROLYSIS	PACIFIC BELL DIRECTORY
	16 GINSBURG ASSOCIATES	PACIFIC BELL DIRECTORY
	18 PRIESTLEY THOMAS AICP	PACIFIC BELL DIRECTORY
	22 SALTERPREP NORTH	PACIFIC BELL DIRECTORY
	24 GENETECH AUTOMATION	PACIFIC BELL DIRECTORY
	25 CALPIRG-CALIFORNIA PUBLIC INTEREST	PACIFIC BELL DIRECTORY
	ZACHARY EILEEN	Cole Information
	INFO ACCESS TCHNLGY	Cole Information
	BRAXTON LAVERNE CPA	Cole Information
	SPORTS MITT INC	Cole Information
	GINSBURG ASSOCIATES	Cole Information
	ELITE ACADEMY	Cole Information
	PRIESTLEY THOS AICP	Cole Information
	AUTOMTD KOLSULTANTS	Cole Information
	CA PUB INTRST RSRCH	Cole Information

FINDINGS

Year	Uses	Source
1991	Automated Solution Konsultants	PACIFIC BELL WHITE PAGES
	Braxton La Verne CPA	PACIFIC BELL WHITE PAGES
	California Public Interest Research Group CALPIRG	PACIFIC BELL WHITE PAGES
	California Publishing Institute	PACIFIC BELL WHITE PAGES
	Ginsburg Associates	PACIFIC BELL WHITE PAGES
	Sports Mitt Inc	PACIFIC BELL WHITE PAGES
	Zachary Eileen	PACIFIC BELL WHITE PAGES
	E Z Electrolysis	PACIFIC BELL WHITE PAGES
	Jani King Of Berkeley	PACIFIC BELL WHITE PAGES
	Jani M	PACIFIC BELL WHITE PAGES
	Oliver Brush Associates	PACIFIC BELL WHITE PAGES
	Oliver C C	PACIFIC BELL WHITE PAGES
1986	CALGRAPHICS	PACIFIC BELL WHITE PAGES
	Calhoon M	PACIFIC BELL WHITE PAGES
	Daily Californian The	PACIFIC BELL WHITE PAGES
	Administration Office	PACIFIC BELL WHITE PAGES
	Classified Ads	PACIFIC BELL WHITE PAGES
	Display Ads	PACIFIC BELL WHITE PAGES
	Editorials	PACIFIC BELL WHITE PAGES
	I E ZElectrolysis	PACIFIC BELL WHITE PAGES
	Zachary Eileen	PACIFIC BELL WHITE PAGES
	CALGRAPHICS	PACIFIC BELL WHITE PAGES
	14 E Z ELECTROLYSIS	PACIFIC BELL WHITE PAGES
1980	CUIHC Material & Child Health Council	Pacific Telephone
	California Urban Indian Health Council	Pacific Telephone
	INSTITUTE OF READING DEVELOPMENT	Pacific Telephone
1975	CALIFORNIA URBAN INDIAN HEALTH COUNCIL	Pacific Telephone
	INSTITUTE OF READING DEVELOPMENT	Pacific Telephone

48 SHATTUCK SQ

Year	Uses	Source
2020	ANN SHEPARDSON	EDR Digital Archive

FINDINGS

Year	Uses	Source
2020	RHONDA CARLSON	EDR Digital Archive
	CRAIG FAIRBANKS	EDR Digital Archive
2017	COPY CENTRAL	Cole Information
2014	COPY CENTRAL	Cole Information
	FAIR HILL ENTERPRISES	Cole Information
2010	COPY CENTRAL	Cole Information
2006	COPYCENTRAL 510 M	Haines Company, Inc.
2005	BASTEN MICRO CONSULTING	Cole Information
	SYSTEM PARKING OF NORTHERN CA INC MA	Cole Information
2000	11 SYSTEM PARKING OF NORTHERN CALIFORNIA INC	Pacific Bell
	24 FUNCTIONAL CREATIONS LLC	Pacific Bell
	COPY CENTRAL ADDISON	Cole Information
	COPY CENTRAL BERKELEY	Cole Information
	FUNCTIONAL CREATIONS LLC	Cole Information
1996	SUJATHA S INDIAN RESTAURANT & SWEETS	PACIFIC BELL DIRECTORY
	DESKTOP DESIGN CENTER	PACIFIC BELL DIRECTORY
	COPY CENTRAL	PACIFIC BELL DIRECTORY
1995	ALL LIGHT ELECTRIC	Cole Information
	COPY MAT	Cole Information
	RALLYER	Cole Information
	SUJATHAS INDIAN RESTAURANT	Cole Information
	STURGES, MOLLY	Cole Information
	HAYES, ETHEL	Cole Information
1992	SUJATHA S INDIAN RESTAURANT & SWEETS	PACIFIC BELL DIRECTORY
	COPYMAT	PACIFIC BELL DIRECTORY
	10 ANTELOPE ISLAND PRESS	PACIFIC BELL DIRECTORY
	23 BRAXTON LAVERNE	PACIFIC BELL DIRECTORY
	SUJATHAS RSTRNT	Cole Information
	ANTELOPE ISL PRESS	Cole Information
	WILLIAMS C	Cole Information

FINDINGS

Year	Uses	Source
1992	COPYMAT	Cole Information
	RALLYER THE	Cole Information
1991	Brenneis Marty	PACIFIC BELL WHITE PAGES
	Cohousing Company The i	PACIFIC BELL WHITE PAGES
	Cohran J	PACIFIC BELL WHITE PAGES
	Cohran Marva S	PACIFIC BELL WHITE PAGES
	Berkeley	PACIFIC BELL WHITE PAGES
	Droid	PACIFIC BELL WHITE PAGES
	Droke Jennifer	PACIFIC BELL WHITE PAGES
	Drolette S L	PACIFIC BELL WHITE PAGES
	Droll C	PACIFIC BELL WHITE PAGES
	Equator Model Ships	PACIFIC BELL WHITE PAGES
	Eqiu I T x	PACIFIC BELL WHITE PAGES
	From Walnut Creek Telephones Cal	PACIFIC BELL WHITE PAGES
	Equi Tex	PACIFIC BELL WHITE PAGES
	Equine Radiographic Services Golden Gate Fields Alby	PACIFIC BELL WHITE PAGES
	Willlams Chris	PACIFIC BELL WHITE PAGES
	Sujathas Indian Restaurant	PACIFIC BELL WHITE PAGES
1986	Brenneis Marty	PACIFIC BELL WHITE PAGES
	Copy Mat Franchise Co	PACIFIC BELL WHITE PAGES
	Drold	PACIFIC BELL WHITE PAGES
	Golden Gate International Trade	PACIFIC BELL WHITE PAGES
	Kim Pacific Sporting Goods	PACIFIC BELL WHITE PAGES
	LATIMERS DE LECTABLES	PACIFIC BELL WHITE PAGES
	Suit	PACIFIC BELL WHITE PAGES
	KIM PACIFIC SPORTING GOODS	PACIFIC BELL WHITE PAGES
	COPY MAT	PACIFIC BELL WHITE PAGES
	Dfc	PACIFIC BELL WHITE PAGES
	Goldsmith & Associates	PACIFIC BELL WHITE PAGES
	Ofc	PACIFIC BELL WHITE PAGES
1980	PALMERS CAMERA SHOP	Pacific Telephone
1975	PALMERS CAMERA SHOP	Pacific Telephone

FINDINGS

Year	Uses	Source
1975	PALMER S DRUG STORE	Pacific Telephone
	PALMER S DRUG STORE PRESCRIPTION DEPT	Pacific Telephone
1970	PALMERS CAMERA SHOP BERKELEY	Pacific Telephone Directory
	PALMER S DRUG STORE BERKELEY	Pacific Telephone Directory
	PALMER S DRUG STORE PRESCRIPTION DEPT BERKELEY	Pacific Telephone Directory
1962	PALMERS CAMERA SHOP	Pacific Telephone
	Palmers Drug Store	Pacific Telephone
	Prescription Dept	Pacific Telephone
1955	ARTHUR MURRAY DANCE STUDIO BERKELEY	The Pacific Telephone & Telegraph Co.
	LOW COST DRUG STORES	The Pacific Telephone & Telegraph Co.
	LOW COST DRUG STORES	The Pacific Telephone & Telegraph Co.
	MURRAY ARTHUR DANCE STUDIO BERKELEY	The Pacific Telephone & Telegraph Co.
1950	HARRIS ARTHUR ATTY BERKELEY BE RKLY780	The Pacific Telephone & Telegraph Co.
	AMERICANS FOR DEMNOCRATIC ACTION	The Pacific Telephone & Telegraph Co.
	LOW COST DRUG STORES	The Pacific Telephone & Telegraph Co.
	PRINCE LOUIS RARE VIOLINS	The Pacific Telephone & Telegraph Co.
	PUBLIC LOAN CORP	The Pacific Telephone & Telegraph Co.
	TEICHIERT HENRY HARRIS ARTHUR	The Pacific Telephone & Telegraph Co.
1945	ANDERSON SCREEN PROCESS SIGNS BERKELEY	The Pacific Telephone & Telegraph Co.
	LOW-COST DRUG STORES BERKELEY	The Pacific Telephone & Telegraph Co.
1938	GAGE A H REAL ESTATE	Pacific Telephone
	HOYT GEORGE H RL EST & INS	Pacific Telephone
	LYON THOMAS A MASSEUR	Pacific Telephone
	MEAGHER W G DR DENTIST	Pacific Telephone
	SHATTUCK IMPROVEMENT CO	Pacific Telephone
	WARNER MARTYN F INSURANCE	Pacific Telephone
1928	MATTHAIS JOHN 0 CO John 0 MatthsisRealty Loans Insurance	R.L. Polk and Co of California
	Branch Office	R.L. Polk and Co of California

FINDINGS

Year	Uses	Source
1928	tuck Square Building	R.L. Polk and Co of California

61 SHATTUCK SQ

Year	Uses	Source
2006	LAZER	Haines Company, Inc.
2000	LAZER IMAGE	Pacific Bell
1996	LAZER IMAGE	PACIFIC BELL DIRECTORY
1992	LAZER GRAPHIX	PACIFIC BELL DIRECTORY

63 SHATTUCK SQ

Year	Uses	Source
1992	CHURCH OF SCIENTOLOGY MISSION OF BERKELEY	PACIFIC BELL DIRECTORY
1991	CHURCH OF S CIE N TOLOGY MIS S ION OF BE RKE LE Y	PACIFIC BELL WHITE PAGES
	DIAN E TICS CE N TE R	PACIFIC BELL WHITE PAGES
	S CIE N TOLOGY	PACIFIC BELL WHITE PAGES
	Sciera Linda Lee	PACIFIC BELL WHITE PAGES
	Scigliano Elisa	PACIFIC BELL WHITE PAGES
	Scillitani Painting	PACIFIC BELL WHITE PAGES
	Sciobereti Simone M	PACIFIC BELL WHITE PAGES
	Sciondino M	PACIFIC BELL WHITE PAGES
	Church Of Scientology Mission Of Berkele	PACIFIC BELL WHITE PAGES
	Church Of Scientology Mission Of Berkeley	PACIFIC BELL WHITE PAGES
	Church Of Scientology Mission Of Berkeley	PACIFIC BELL WHITE PAGES

64 SHATTUCK SQ

Year	Uses	Source
2020	FIRE WINGS	EDR Digital Archive
	DRAW BILLIARD CLUB	EDR Digital Archive
	OLDHAM ENGINEERING	EDR Digital Archive
	UNITED STATES MRNE CORPS RCRT	EDR Digital Archive
	SOMA STREAM INTERACTIVE	EDR Digital Archive
	RARE NAIL CARE	EDR Digital Archive
	YTTP OAKLAND LLC	EDR Digital Archive

FINDINGS

Year	Uses	Source
2020	WASEDA USA	EDR Digital Archive
	INSURANCE KINGS	EDR Digital Archive
	NATIONAL DRIVING & TRAFFIC SCH	EDR Digital Archive
	MANZELL GLOVER	EDR Digital Archive
	RAFINEE BUTLER	EDR Digital Archive
	NINA STURMFELS	EDR Digital Archive
	SASHA SHAMSZAD	EDR Digital Archive
	WASEEM SALEH	EDR Digital Archive
	ANIRVAN CHATTERJEE	EDR Digital Archive
	IT MANAGER	EDR Digital Archive
	CARLY MAYER	EDR Digital Archive
	GABRIELA ZEIDMAN	EDR Digital Archive
	MATT DENNY	EDR Digital Archive
2017	Z & S BEAUTY STUDIO	Cole Information
	SHIP A CAR COST	Cole Information
	SOMA STREAM INTERACTIVE	Cole Information
	MARINE CORPS RECRUITING	Cole Information
	SUSHI KO LLC	Cole Information
	OLDHAM ENGINEERING	Cole Information
2014	Z & S BEAUTY STUDIO	Cole Information
	CALIFORNIA PUBLIC INTEREST RESEARCH	Cole Information
	FUTURE PLUS	Cole Information
	SHIP A CAR COST	Cole Information
	SOMA STREAM INTERACTIVE	Cole Information
	UNITED STATES MARINE CORPS RECRUITIN	Cole Information
	SUSHI KO LLC	Cole Information
	MORGANS CAFE	Cole Information
	OLDHAM ENGINEERING	Cole Information
2010	SHAMSZAD CONSTRUCTION & DEVEL	Cole Information
	Z & S BEAUTY STUDIO	Cole Information
	BERKELEY MIND & BODY CTR	Cole Information
	DUNHAM ENGINEERING	Cole Information

FINDINGS

Year	Uses	Source
2010	O N DIAGNOSTICS	Cole Information
	ZIBA COLOR LABORATORY	Cole Information
	LAZER IMAGE PRINTINGGRAPHICS	Cole Information
	US MARINE CORPS RECRUITING	Cole Information
	SUSHI KO LLC	Cole Information
	OLDHAM ENGINEERING	Cole Information
2006	BUILDING	Haines Company, Inc.
	FREEDOM	Haines Company, Inc.
	WIRELESS	Haines Company, Inc.
	FUTUREPAGING&	Haines Company, Inc.
	CELLULAR	Haines Company, Inc.
	FUTUREPLUS	Haines Company, Inc.
	OLDHAM	Haines Company, Inc.
	ENGINEERING	Haines Company, Inc.
	ON DIAGNOSTICS	Haines Company, Inc.
	SHAMSZAD	Haines Company, Inc.
	CONSTRUCTIONS	Haines Company, Inc.
	DEVLP CO	Haines Company, Inc.
	SUSHIKOG	Haines Company, Inc.
	TRUVIDEO	Haines Company, Inc.
	VITUSA PRODUCTS	Haines Company, Inc.
	Z &S BEAUTY	Haines Company, Inc.
	STUDIO	Haines Company, Inc.
	A COLOR	Haines Company, Inc.
	LABORATORY	Haines Company, Inc.
2005	Z & S BEAUTY STUDIO	Cole Information
	ZIBA PHOTOGRAPHICS	Cole Information
	HOME FINDERS RENTALS	Cole Information
	SUSHI KO	Cole Information
	ZIBA	Cole Information
	TRUVIDEO	Cole Information
	FREEDOM WIRELESS	Cole Information

FINDINGS

Year	Uses	Source
2005	INNER HEAT YOGA	Cole Information
2000	EEE	Pacific Bell
	Z & S BEAUTY STUDIO	Pacific Bell
	OLDHAM ENGINEERING	Pacific Bell
	SUSHI KO	Pacific Bell
	FUTURE PAGING AND CELLULAR	Pacific Bell
	SHAMSZAD CONSTRUCTION & DEVELOPMENT COMPANY	Pacific Bell
	ZIBA COLOR LABORATORY	Pacific Bell
	NCCARP	Pacific Bell
	A MOVIE IMAGE	Pacific Bell
	101 HAZELNUT	Pacific Bell
	210 DUNHAM ENGINEERING	Pacific Bell
	230 SPATIALIGHT OF CALIFORNIA INC	Pacific Bell
	FUTURE PAGING & CELLULAR	Cole Information
	MOVIE IMAGE	Cole Information
	Z & S BEAUTY STUDIO	Cole Information
	SHAMSZAD CONSTRUCTION & DEVELOPMENT COMPANY	Cole Information
	DUNHAM ENGINEERING	Cole Information
	SUSHI KO	Cole Information
	CORAL-THE CORAL REEF ALLIANCE	Cole Information
	ZIBA COLOR LABORATORY	Cole Information
	NCCARP	Cole Information
	HAZELNUT	Cole Information
	OLDHAM ENGINEERING	Cole Information
1996	Z & S BEAUTY STUDIO	PACIFIC BELL DIRECTORY
	IVANIA TAUSCHE HAIR DESIGNS	PACIFIC BELL DIRECTORY
	SUSHI K O	PACIFIC BELL DIRECTORY
	FUTURE PAGING & CELLULAR	PACIFIC BELL DIRECTORY
	SHAMSZAD CONSTRUCTION & DEVELOPMENT COMPANY	PACIFIC BELL DIRECTORY
	ZIBA COLOR LABORATORY	PACIFIC BELL DIRECTORY
	A MOVIE IMAGE	PACIFIC BELL DIRECTORY

FINDINGS

Year	Uses	Source
1996	101 HAZELNUT	PACIFIC BELL DIRECTORY
	107 TOTAL RELEASE THERAPEUTIC BODY WORKS	PACIFIC BELL DIRECTORY
	201 DATAMOCRACY	PACIFIC BELL DIRECTORY
	202 BRYDEN DAVID LAW OFFICE	PACIFIC BELL DIRECTORY
	302 MATERIAL INTEGRITY SOLUTIONS INC	PACIFIC BELL DIRECTORY
1995	Z & S BEAUTY STUDIO	Cole Information
	DAVID BRYDEN LAW OFFICE	Cole Information
	SUSHI KO	Cole Information
	SHAMSZAD CONSTRUCTION CO	Cole Information
	ZIBA COLOR LABORATORY	Cole Information
	MOVIE IMAGE	Cole Information
	BRAVO TECHNOLOGIES INC	Cole Information
1992	Z & S BEAUTY STUDIO	PACIFIC BELL DIRECTORY
	KORMOS MATTHEW R	PACIFIC BELL DIRECTORY
	SUSHI KO	PACIFIC BELL DIRECTORY
	SHAMSZAD CONSTRUCTION & DEVELOPMENT COMPANY	PACIFIC BELL DIRECTORY
	ZIBA COLOR LABORATORY	PACIFIC BELL DIRECTORY
	A MOVIE IMAGE	PACIFIC BELL DIRECTORY
	200 TOTAL CONTACT	PACIFIC BELL DIRECTORY
	SUSHI KO	Cole Information
	Z&S BEAUTY STUDIO	Cole Information
	KORMOS MATTHEW R	Cole Information
	POLSTER PHILLIP OD	Cole Information
	ZIBA COLOR LAB	Cole Information
	BRAVO TCHNLOGY INC	Cole Information
	MOVIE IMAGE	Cole Information
	SHAMSZAD CONSTR CO	Cole Information
1991	Shamszad Construction & Development Company	PACIFIC BELL WHITE PAGES
	Sushi Ko	PACIFIC BELL WHITE PAGES
	Total Contact	PACIFIC BELL WHITE PAGES
	Total Information Management Corp	PACIFIC BELL WHITE PAGES

FINDINGS

Year	Uses	Source
1991	Total Quality Products	PACIFIC BELL WHITE PAGES
	Z & S Beauty Studio	PACIFIC BELL WHITE PAGES
	ZYC Collection	PACIFIC BELL WHITE PAGES
	LABORATORY	PACIFIC BELL WHITE PAGES
1986	Command Performance	PACIFIC BELL WHITE PAGES
	Kaplan Educational Center	PACIFIC BELL WHITE PAGES
	KAPLAN S TAN LE Y H E DUCATION AL CE N TE R	PACIFIC BELL WHITE PAGES
	Morgans Cafe	PACIFIC BELL WHITE PAGES
	S TAN LE Y H KAPLAN E DUCATION AL CE N TE R LTD	PACIFIC BELL WHITE PAGES
	Sushi Ko	PACIFIC BELL WHITE PAGES
	I Total Decadence	PACIFIC BELL WHITE PAGES
	i Visage	PACIFIC BELL WHITE PAGES
	Visalli Jere	PACIFIC BELL WHITE PAGES
	Visarraga Iman	PACIFIC BELL WHITE PAGES
	LABORATORY	PACIFIC BELL WHITE PAGES
	MORGANS CAFE	PACIFIC BELL WHITE PAGES
	VISAGE	PACIFIC BELL WHITE PAGES
	SUSHI KO	PACIFIC BELL WHITE PAGES
	COMMAND PERFORMANCE	PACIFIC BELL WHITE PAGES
	ZIBA COLOR LABORATORY	PACIFIC BELL WHITE PAGES
	KAPLAN STANLEY H EDUCATIONAL CENTER	PACIFIC BELL WHITE PAGES
	200 TOTAL CONTACT	PACIFIC BELL WHITE PAGES
1980	Command Performance	Pacific Telephone
	Morgans Cafe	Pacific Telephone
	Visage	Pacific Telephone
	Ziba Photographics	Pacific Telephone
1970	ROOS ATKINS CLTHNG	Pacific Telephone Directory
1962	Berkeley Store	Pacific Telephone
1955	ROOS BROS MEN S WOMEN S BOY S CLTHNG	The Pacific Telephone & Telegraph Co.
1950	ROOS BROS INC OUTFITTERS	The Pacific Telephone & Telegraph Co.

FINDINGS

Year	Uses	Source
1945	ROOS BROS INC OUTFITTERS	The Pacific Telephone & Telegraph Co.
	ROOS BROS INC OUTFITTERS	The Pacific Telephone & Telegraph Co.
1943	Berkeley Store	R. L. Polk & Co.
1938	ROOS BROS INC OUTFITTERS	Pacific Telephone

80 SHATTUCK SQ

Year	Uses	Source
2020	COMPUTERLAND	EDR Digital Archive
2017	COMPUTERLAND	Cole Information
2014	COMPUTERLAND	Cole Information
2006	ANIMEV	Haines Company, Inc.
2005	ANIME V	Cole Information
2000	SILVER LAKE GIFT	Pacific Bell
	SILVER LAKE GIFT	Cole Information

81 SHATTUCK SQ

Year	Uses	Source
2000	NEWBERRY S GIFTS	Pacific Bell
1945	NEW YORK FUR SHOP BERKELEY	The Pacific Telephone & Telegraph Co.
1943	Weissman Martin P Betty furrier	R. L. Polk & Co.
1938	BERKELEY TRAVEL BUREAU	Pacific Telephone
1933	LONG ROY O INS BERKELEY	R. L. Polk & Co.

82 SHATTUCK SQ

Year	Uses	Source
2017	GOLDSTONE MANAGEMENT	Cole Information
2014	GOLDSTONE MANAGEMENT	Cole Information
2010	KATES KOUTURE BRIDAL	Cole Information
2006	SUPERTECH	Haines Company, Inc.
2005	SUPER TECH COMMUNICATION	Cole Information
	WATCH REPAIR SERVICE	Cole Information
2000	ZEBRA TRADING CO	Pacific Bell
	ZEBRA TRADING COMPANY	Pacific Bell
	ROMANTIC NOTIONS	Cole Information

FINDINGS

Year	Uses	Source
1996	ROMANTIC NOTIONS	PACIFIC BELL DIRECTORY
1995	STUDENT TRAVEL STA	Cole Information
1992	STUDENT TRAVEL-S T A	PACIFIC BELL DIRECTORY
	SHATTUCK SQ BAKERY	Cole Information
	STUDENT TRAVEL	Cole Information
1991	S TA Student Travel	PACIFIC BELL WHITE PAGES
	Student Travel S T A	PACIFIC BELL WHITE PAGES
	Students At Risk Resource Network The	PACIFIC BELL WHITE PAGES
1986	Tobys Toy Store	PACIFIC BELL WHITE PAGES
	TOBYS TOY STORE	PACIFIC BELL WHITE PAGES
1980	Birdies Toy House	Pacific Telephone
1975	BIRDIE S TOY HOUSE	Pacific Telephone
1970	BIRDIE S TOY HOUSE BERKELEY	Pacific Telephone Directory
1962	Birdies Toy House	Pacific Telephone
1955	BABITZ HARRY H THE TOY SHOP BERKELEY	The Pacific Telephone & Telegraph Co.
	TOY SHOP THE BERKELEY	The Pacific Telephone & Telegraph Co.
1950	TIPTON INC FABRICS	The Pacific Telephone & Telegraph Co.

85 SHATTUCK SQ

Year	Uses	Source
1945	KNOWLES & PORTER RLTRS BERKELEY	The Pacific Telephone & Telegraph Co.
1943	KNOWLES & Porter G R Knowles W A Porter real est	R. L. Polk & Co.
1938	KNOWLES & PORTER REALTORS	Pacific Telephone
1933	KNOWLES & PORTER (G A KNOWLES W A PORTER) REAL EST BERKELEY	R. L. Polk & Co.

86 SHATTUCK SQ

Year	Uses	Source
1945	SHATTUCK SWUARE BARBER SHOP BERKELEY	The Pacific Telephone & Telegraph Co.
1943	Riggio Michl Josephine barber	R. L. Polk & Co.
1938	SHATTUCK SQUARE BARBER SHOP	Pacific Telephone

FINDINGS

87 SHATTUCK SQ

Year	Uses	Source
1933	KIDDER WALLACE J (ALICE S) INS BERKELEY	R. L. Polk & Co.

88 SHATTUCK SQ

Year	Uses	Source
1945	MORRISON W H JEWELER & WATCHMAKER BERKELEY	The Pacific Telephone & Telegraph Co.
1943	MORRISONS W H Morrison Manufacturing Jew eler Watchmaker and Engraver	R. L. Polk & Co.
1938	MORRISON W H JEWELER & WATCHMAKER	Pacific Telephone
1933	MORRISON W H (A LUCILLE) MANUFACTURING JEWELER WATCHMAKER AND ENGRAVER BE	R. L. Polk & Co.
1928	Blake Schueler & Keith J F Anderson H J Schueler J W Keith real est	R.L. Polk and Co of California

91 SHATTUCK SQ

Year	Uses	Source
2000	BERKELEY SUN HONG KONG RESTAURANT	Pacific Bell
1996	SUN HONG KONG RESTAURANT	PACIFIC BELL DIRECTORY
1992	SUN HONG KONG RESTAURANT	PACIFIC BELL DIRECTORY

92 SHATTUCK SQ

Year	Uses	Source
2020	SUBWAY	EDR Digital Archive
2017	SUBWAY	Cole Information
2014	SUBWAY SANDWICHES	Cole Information
2010	SUBWAY	Cole Information
2006	SUBWAY	Haines Company, Inc.
	SANDWICHESS	Haines Company, Inc.
	SALADS	Haines Company, Inc.
2005	SUBWAY OF BERKELEY	Cole Information
2000	SUBWAY SANDWICHES & SALADS	Pacific Bell
	SUBWAY SANDWICHES & SALADS	Cole Information
1996	SUBWAY SANDWICHES & SALADS	PACIFIC BELL DIRECTORY

FINDINGS

Year	Uses	Source
1995	SUBWAY SANDWICHES & SALADS	Cole Information
1992	SUBWAY SANDWICHES & SALADS	PACIFIC BELL DIRECTORY
	SUBWAY SANDWICHES	Cole Information
1991	Subway Sandwiches & Salads	PACIFIC BELL WHITE PAGES
1945	BERKELEY FLORIST MAC DOUGALL S BERKELEY	The Pacific Telephone & Telegraph Co.
	MACDOUGALL S BERKELEY FLORIST BERKELEY	The Pacific Telephone & Telegraph Co.
1943	Mac Dougall Robt T Maud H florist	R. L. Polk & Co.
1938	RICHARDS BEAUTY SERVICE	Pacific Telephone

96 SHATTUCK SQ

Year	Uses	Source
1945	NEW YORK FUR CO BERKELEY	The Pacific Telephone & Telegraph Co.
1943	Wooghalter Isaac Yetta furrier	R. L. Polk & Co.
1938	FUR SHOPPE THE	Pacific Telephone

98 SHATTUCK SQ

Year	Uses	Source
1945	SANTA FE RAILWAY BERKELEY	The Pacific Telephone & Telegraph Co.
1943	Atchison Topeka & Santa Fe Railway Co	R. L. Polk & Co.
1938	SANTA FE RAILWAY INFORMATION & ALL DEPARTMENTS	Pacific Telephone
1933	ATCHISON TOPEKA & SANTA FE RY CO (BKLY TICKET OFFICE) W J CLENDENIN PASS AG	R. L. Polk & Co.

133 SHATTUCK SQ

Year	Uses	Source
1950	MANN FRANK P DR OPTMTRST	The Pacific Telephone & Telegraph Co.

1909 SHATTUCK SQ

Year	Uses	Source
1938	SIMPSON & GUINN TIRE SHOP	Pacific Telephone
1925	ERICSSON C W BUILDER	R. L. Polk & Co. of California

FINDINGS

1911 SHATTUCK SQ

Year	Uses	Source
1925	BALDWIN ELECTRIC CO	R. L. Polk & Co. of California
1920	ENDO H R	R. L. Polk & Co. of California

1915 SHATTUCK SQ

Year	Uses	Source
1938	ACME REFRIGERATION SERVICE	Pacific Telephone
	GRUNOW FACTORY AUTHORIZED SERVICE REFRIGERATION SERVICE	Pacific Telephone

1920 SHATTUCK SQ

Year	Uses	Source
1945	U C GLASS CO BERKELEY	The Pacific Telephone & Telegraph Co.

1923 SHATTUCK SQ

Year	Uses	Source
1925	WOOLEN CLOTH CO	R. L. Polk & Co. of California

1925 SHATTUCK SQ

Year	Uses	Source
1938	CALIF CITRUS LABORATORIES	Pacific Telephone
	GARCIA JESSE S R	Pacific Telephone

1926 SHATTUCK SQ

Year	Uses	Source
1925	CALIF DOOR CO	R. L. Polk & Co. of California

1932 SHATTUCK SQ

Year	Uses	Source
1945	YERRO DADO E R BERKELEY	The Pacific Telephone & Telegraph Co.

1934 SHATTUCK SQ

Year	Uses	Source
1925	MURAKAMI H K R	R. L. Polk & Co. of California

1936 SHATTUCK SQ

Year	Uses	Source
1938	EHRET EUGENE PLUMBER	Pacific Telephone

FINDINGS

Year	Uses	Source
1925	EHRET EUGENE PLUMBER	R. L. Polk & Co. of California

1938 SHATTUCK SQ

Year	Uses	Source
1925	BROWN REALTY CO	R. L. Polk & Co. of California

1940 SHATTUCK SQ

Year	Uses	Source
1943	Bell Hugh H Margt barber	R. L. Polk & Co.

1942 SHATTUCK SQ

Year	Uses	Source
1925	BERKELEY STOVE & HEATER CO	R. L. Polk & Co. of California

1947 SHATTUCK SQ

Year	Uses	Source
1920	MORIMOTO I R	R. L. Polk & Co. of California

1951 SHATTUCK SQ

Year	Uses	Source
1945	SOUTHGATE THE TAILOR BERKELEY	The Pacific Telephone & Telegraph Co.
1925	SIMPSON TIRE SHOP	R. L. Polk & Co. of California
	U C FIREPROOF STORAGE	R. L. Polk & Co. of California

1952 SHATTUCK SQ

Year	Uses	Source
1925	SHATTUCK BRANCH	R. L. Polk & Co. of California

1961 SHATTUCK SQ

Year	Uses	Source
1950	CAMPUS CLEANERS & LAUNDERERS	The Pacific Telephone & Telegraph Co.
1945	CAMPUS CLEANERS & LAUNDERERS BERKELEY	The Pacific Telephone & Telegraph Co.

1967 SHATTUCK SQ

Year	Uses	Source
1938	ATTHOWE REX RL EST	Pacific Telephone

FINDINGS

1971 SHATTUCK SQ

Year	Uses	Source
1925	HARRIS S CONFECTIONERY	R. L. Polk & Co. of California

1974 SHATTUCK SQ

Year	Uses	Source
1938	SCHNEIDER S BAKERY	Pacific Telephone
1925	HOME FURNITURE CO	R. L. Polk & Co. of California

1975 SHATTUCK SQ

Year	Uses	Source
1938	PAC PAINT STORE	Pacific Telephone

1976 SHATTUCK SQ

Year	Uses	Source
1945	HARRIS CONFECTIONERY BERKELEY	The Pacific Telephone & Telegraph Co.
1938	HARRIS CONFECTIONERY	Pacific Telephone

1981 SHATTUCK SQ

Year	Uses	Source
1950	BERKELEY BRANCH	The Pacific Telephone & Telegraph Co.
1945	BROCK S BIRD STORE & BIRD HOSPITAL	The Pacific Telephone & Telegraph Co.
1938	BROCK S BIRD STORE & BIRD HOSPITAL	Pacific Telephone

1983 SHATTUCK SQ

Year	Uses	Source
1991	Hello Croissant	PACIFIC BELL WHITE PAGES
	Hellreich CL	PACIFIC BELL WHITE PAGES

1985 SHATTUCK SQ

Year	Uses	Source
1920	SIMPSON & ROBB	R. L. Polk & Co. of California

1986 SHATTUCK SQ

Year	Uses	Source
1945	TICK-TOCK SHOP BERKELEY	The Pacific Telephone & Telegraph Co.
	TIK TOK SHOP WATCHMAKING BERKELEY	The Pacific Telephone & Telegraph Co.
1938	ALEXANDER E L TIK TOK SHOP	Pacific Telephone

FINDINGS

Year	Uses	Source
1938	TICK-TECK SHOP	Pacific Telephone
	TIK TOK SHOP WATCHMAKING	Pacific Telephone
1920	MINSTER J	R. L. Polk & Co. of California

1987 SHATTUCK SQ

Year	Uses	Source
1938	BERKELEY ELECTRICAL CO	Pacific Telephone

1988 SHATTUCK SQ

Year	Uses	Source
1925	O K EXP & STORAGE CO	R. L. Polk & Co. of California

1990 SHATTUCK SQ

Year	Uses	Source
1925	MCCROSSON JAS CO RL EST & INS	R. L. Polk & Co. of California
1920	MCCROSSON JAS CO RL EST & INS	R. L. Polk & Co. of California

1994 SHATTUCK SQ

Year	Uses	Source
1925	WARE TALBOT REALTOR	R. L. Polk & Co. of California

1998 SHATTUCK SQ

Year	Uses	Source
1928	B Grace Mrs mer Calif Hotel hia H	R.L. Polk and Co of California
1925	CHITTENDEN M M R	R. L. Polk & Co. of California
	GRAY SHOP THE	R. L. Polk & Co. of California
1920	HOUDALAKI EMANUEL R	R. L. Polk & Co. of California
	STARKEY M R	R. L. Polk & Co. of California

2000 SHATTUCK SQ

Year	Uses	Source
1945	FRIEDMAN M PAINT CO INC	The Pacific Telephone & Telegraph Co.
1938	FRIEDMAN M PAINT CO INC PAINTS & WALL PAPER	Pacific Telephone

FINDINGS

2002 SHATTUCK SQ

Year	Uses	Source
1925	EXCLUSIVE HABERDASHERS THE	R. L. Polk & Co. of California
1920	COLLEGE TAILORS	R. L. Polk & Co. of California
	JOELL A T TAILOR	R. L. Polk & Co. of California

2004 SHATTUCK SQ

Year	Uses	Source
1945	BERKELEY SWEATER SHOP BERKELEY	The Pacific Telephone & Telegraph Co.

2006 SHATTUCK SQ

Year	Uses	Source
1943	Sylvia Louis gdnr Bkly Park Dept r	R. L. Polk & Co.
1938	LEE THE HABERDASHER	Pacific Telephone
1925	RECEPTION CAFE	R. L. Polk & Co. of California
1920	RECEPTION CAFE	R. L. Polk & Co. of California

2007 SHATTUCK SQ

Year	Uses	Source
1945	CAMPUS CAB SERVICE BERKELEY	The Pacific Telephone & Telegraph Co.
	PERRINS AUTO SERVICE BERKELEY	The Pacific Telephone & Telegraph Co.
1938	AUTO SERVICE CO	Pacific Telephone
	CAMPUS CAB SERVICE	Pacific Telephone
	GILBERT REX E CIGARS	Pacific Telephone
	PERRINS AUTO SERVICE	Pacific Telephone
1925	STRASBURG & GILBERT	R. L. Polk & Co. of California
	UNITED CIGAR STORE AGCY	R. L. Polk & Co. of California
1920	SAVOY CIGAR CO	R. L. Polk & Co. of California

2008 SHATTUCK SQ

Year	Uses	Source
1945	HOTEL CENTRAL BERKELEY	The Pacific Telephone & Telegraph Co.
1938	CALL ME JOE HABERDASHER	Pacific Telephone
	HARRIS JOSEPH W CALL MC JOE	Pacific Telephone
	HOTEL CENTRAL	Pacific Telephone
1925	HOTEL CENTRAL	R. L. Polk & Co. of California

FINDINGS

Year	Uses	Source
1920	HOTEL CENTRAL	R. L. Polk & Co. of California

2009 SHATTUCK SQ

Year	Uses	Source
1938	POSTAL TELEGRAPH-CABLE COMPANY	Pacific Telephone
1925	ANDERSON AIMEE LAFARGE HAIRDRESSING	R. L. Polk & Co. of California
	BRANSTEAD CHAS J JWLR	R. L. Polk & Co. of California
1920	ANDERSON AIMEE LAFARGE HAIRDRESSING	R. L. Polk & Co. of California
	BRANSTEAD CHAS J JWLR	R. L. Polk & Co. of California
	CROWL S BOOK STORE	R. L. Polk & Co. of California

2010 SHATTUCK SQ

Year	Uses	Source
1950	LEE S MEN S SHOP	The Pacific Telephone & Telegraph Co.
1945	LEE S MEN S SHOP BERKELEY	The Pacific Telephone & Telegraph Co.
1925	BERKELEY HARDWARE CO	R. L. Polk & Co. of California
	PARKINSON H C HDWE	R. L. Polk & Co. of California
1920	CENTRAL HARDWARE CO	R. L. Polk & Co. of California
	PARKINSON H C HDWE	R. L. Polk & Co. of California

2011 SHATTUCK SQ

Year	Uses	Source
1950	CATTERA SHOP THE	The Pacific Telephone & Telegraph Co.
1945	CAMERA SHOP THE BERKELEY	The Pacific Telephone & Telegraph Co.
1938	CAMERA SHOP THE	Pacific Telephone
1920	BROWNE LOUIS B	R. L. Polk & Co. of California
	GAINES C C RL EST	R. L. Polk & Co. of California
	GRIGSBY C E RL EST	R. L. Polk & Co. of California
	TRIBUNE BR BERKELEY	R. L. Polk & Co. of California

2012 SHATTUCK SQ

Year	Uses	Source
1920	YE OLD HOMESTEAD CIDER & CANDY CO	R. L. Polk & Co. of California

FINDINGS

2014 SHATTUCK SQ

Year	Uses	Source
1945	HENKEL M C DC BERKELEY	The Pacific Telephone & Telegraph Co.
1925	SITTIG E J RL EST	R. L. Polk & Co. of California
1920	PLACHEK JAMES W ARCHT	R. L. Polk & Co. of California

2015 SHATTUCK SQ

Year	Uses	Source
1938	JOLLY ROGER INC	Pacific Telephone

2016 SHATTUCK SQ

Year	Uses	Source
1945	BRADSHAW ELECTRIC CO BERKELEY	The Pacific Telephone & Telegraph Co.
1938	BRADSHAW ELECTRIC CO	Pacific Telephone
1925	BRADSHAW ELECTRIC CO	R. L. Polk & Co. of California
1920	BRADSHAW ELECTRIC CO	R. L. Polk & Co. of California

2017 SHATTUCK SQ

Year	Uses	Source
1945	ROSSINI J TAILOR BERKELEY	The Pacific Telephone & Telegraph Co.
1938	NISH O T HABERDASHERY	Pacific Telephone
	ROSSINI J TAILOR	Pacific Telephone
1925	AUTO SERVICE CO	R. L. Polk & Co. of California
	COLLEGE AUTO SERVICE	R. L. Polk & Co. of California
	PERRIN W A	R. L. Polk & Co. of California
1920	AUTO SERVICE CO	R. L. Polk & Co. of California
	COLLEGE AUTO SERVICE	R. L. Polk & Co. of California
	PERRIN W A	R. L. Polk & Co. of California

2019 SHATTUCK SQ

Year	Uses	Source
1925	S F CHRONICLE	R. L. Polk & Co. of California
	TERMINAL NEWS CO	R. L. Polk & Co. of California
1920	TERMINAL NEWS CO	R. L. Polk & Co. of California

FINDINGS

2020 SHATTUCK SQ

Year	Uses	Source
1945	TOY SHOP THE BERKELEY	The Pacific Telephone & Telegraph Co.
1938	TOY SHOP THE	Pacific Telephone
1925	MCNAB S MARKET	R. L. Polk & Co. of California
1920	LIBERTY MARKET	R. L. Polk & Co. of California

2023 SHATTUCK SQ

Year	Uses	Source
1962	Berkeley	Pacific Telephone
1925	CAMERA SHOP THE	R. L. Polk & Co. of California
1920	CAMERA SHOP THE	R. L. Polk & Co. of California

2024 SHATTUCK SQ

Year	Uses	Source
1938	CURTIN L R SINGER RENTAL & REPAIR SHOP	Pacific Telephone
	SINGER RENTAL & REPAIR SHOP SEWING MACHINES	Pacific Telephone
	SINGER SEWING MACHINE DISTRIBUTOR	Pacific Telephone
1925	WHITE MUSIC CO THE	R. L. Polk & Co. of California
1920	WHITE MUSIC CO THE	R. L. Polk & Co. of California

2025 SHATTUCK SQ

Year	Uses	Source
1925	MISSES SHOP THE	R. L. Polk & Co. of California

2026 SHATTUCK SQ

Year	Uses	Source
1925	U C CAFE	R. L. Polk & Co. of California
1920	VENUS CAFE	R. L. Polk & Co. of California

2027 SHATTUCK SQ

Year	Uses	Source
1925	EMSLIE & LORENZ REALTORS	R. L. Polk & Co. of California

FINDINGS

2028 SHATTUCK SQ

Year	Uses	Source
1938	GALLENKAMP S STORES CO	Pacific Telephone
1925	GALLENKAMPS STORES CO	R. L. Polk & Co. of California

2029 SHATTUCK SQ

Year	Uses	Source
1938	DOLP S HEALTH FOOD SHOPPE	Pacific Telephone
1925	BERKELEY BUILDING CO	R. L. Polk & Co. of California
	THOMAS WHELDON & NUTT REALTORS	R. L. Polk & Co. of California

2031 SHATTUCK SQ

Year	Uses	Source
1938	LESH F H CO TYPEWRITERS	Pacific Telephone

2033 SHATTUCK SQ

Year	Uses	Source
1938	COMMUNITY FEDERAL SAVINGS & LOAN ASSN	Pacific Telephone
	PEAKE FREDERICK MANAGER COMMUNITY FEDERAL SAVINGS & LOAN ASSN	Pacific Telephone
1925	AMER BANK THE	R. L. Polk & Co. of California

2034 SHATTUCK SQ

Year	Uses	Source
1925	O K CANDY STORE	R. L. Polk & Co. of California
1920	O K CANDY STORE	R. L. Polk & Co. of California

2037 SHATTUCK SQ

Year	Uses	Source
1938	FULLER W P & CO PAINTS LACQUER & GLASS	Pacific Telephone
1925	FULLER W P & CO	R. L. Polk & Co. of California
1920	STARLING S CONFECTIONERY	R. L. Polk & Co. of California

2038 SHATTUCK SQ

Year	Uses	Source
1920	BERKELEY HDWR CO	R. L. Polk & Co. of California

FINDINGS

2039 SHATTUCK SQ

Year	Uses	Source
1955	BERKELEY HOTEL BERKELEY	The Pacific Telephone & Telegraph Co.
	HOTEL BERKELEY BERKELEY	The Pacific Telephone & Telegraph Co.
1950	HOTEL BERKELEY	The Pacific Telephone & Telegraph Co.
	BERKELEY HOTEL BERKELEY TH ORNWALLL751	The Pacific Telephone & Telegraph Co.
1945	BERKELEY HOTEL BERKELEY	The Pacific Telephone & Telegraph Co.
	HOTEL BERKELEY BERKELEY	The Pacific Telephone & Telegraph Co.
	MCCULLAGH E J PORTRAIT PHOTOGRAPHER BERKELEY	The Pacific Telephone & Telegraph Co.
1938	BERKELEY HOTEL	Pacific Telephone
	HOTEL BERKELEY	Pacific Telephone
	MCCULLAGH E J PORTRAIT PHOTOGRAPHER	Pacific Telephone
	NEILL ANNIE R	Pacific Telephone
	PRATT B F R	Pacific Telephone
1925	BERKELEY HOTEL	R. L. Polk & Co. of California
	BERKELEY MENDERY	R. L. Polk & Co. of California
	HOTEL BERKELEY	R. L. Polk & Co. of California
	MCCULLAGH E J PORTRAIT PHOTOGRAPHER	R. L. Polk & Co. of California
	MOORE JENNIE L	R. L. Polk & Co. of California
	STUDIO HOTEL	R. L. Polk & Co. of California
1920	BERKELEY HOTEL	R. L. Polk & Co. of California
	DAKIN MRS F H R	R. L. Polk & Co. of California
	HOTEL BERKELEY	R. L. Polk & Co. of California
	MOORE JENNIE L	R. L. Polk & Co. of California
	STUDIO HOTEL	R. L. Polk & Co. of California

2045 SHATTUCK SQ

Year	Uses	Source
1938	OWL BAGGAGE & TRANSFER CO	Pacific Telephone
	SIEGHOLD HENRY C	Pacific Telephone

FINDINGS

Year	Uses	Source
1928	MASON Meo IUFFIE COMTPANY INC DuncanMc Dufie Pres Perry T Thompkins V Pres Elmer I Row ell V Presa & T Farmer SecReal Estate Insurance Loans	R.L. Polk and Co of California
1925	CAMPBELL DONALD L INS	R. L. Polk & Co. of California
	HOMES LOAN CORP	R. L. Polk & Co. of California
	MASON MCDUFFIE CO	R. L. Polk & Co. of California
	PEAKE F R RL EST	R. L. Polk & Co. of California

2046 SHATTUCK SQ

Year	Uses	Source
1950	ALPINE WOOD & SUPPLY CO MAIN OFC	The Pacific Telephone & Telegraph Co.

2101 SHATTUCK SQ

Year	Uses	Source
1945	GOSLING G T MRS MASON-MCDUFFIE CO RLTRS BERKELEY	The Pacific Telephone & Telegraph Co.
	HOMES LOAN CORP BERKELEY	The Pacific Telephone & Telegraph Co.
	REALTO CIGAR STORE BERKELEY	The Pacific Telephone & Telegraph Co.
1938	BERKELEY GUARANTEE BLDG & LOAN ASSN	Pacific Telephone
	HOMES LOAN CORP	Pacific Telephone
	MASON-MCDUFFIE CO REALTORS	Pacific Telephone
	REALTO CIGAR STORE	Pacific Telephone
1925	REALTO CIGAR STORE	R. L. Polk & Co. of California
	SIEGHOLD HENRY C	R. L. Polk & Co. of California
1920	REALTO CIGAR STORE	R. L. Polk & Co. of California
	SIEGHOLD HENRY C	R. L. Polk & Co. of California

2103 SHATTUCK SQ

Year	Uses	Source
1925	STUDENTS STORAGE SERV	R. L. Polk & Co. of California
1920	ORPHEUM GRILL	R. L. Polk & Co. of California

2104 SHATTUCK SQ

Year	Uses	Source
1945	ALMIND NISSEN CO HDWE BERKELEY	The Pacific Telephone & Telegraph Co.

FINDINGS

Year	Uses	Source
1925	ALMIND NISSEN CO HDWE	R. L. Polk & Co. of California
	LOUIDECK E F HDWE	R. L. Polk & Co. of California
	PAC HDWE & STEEL CO	R. L. Polk & Co. of California
	SUNSET HARDWARE CO	R. L. Polk & Co. of California
1920	ALMIND NISSEN CO HDWE	R. L. Polk & Co. of California
	LOUIDECK E F HDWE	R. L. Polk & Co. of California
	PAC HDWE & STEEL CO	R. L. Polk & Co. of California
	SUNSET HARDWARE CO	R. L. Polk & Co. of California

2105 SHATTUCK SQ

Year	Uses	Source
1925	VARSITY HABERDASHERY	R. L. Polk & Co. of California

2106 SHATTUCK SQ

Year	Uses	Source
1950	FENSSISICRE & HARDY OPTOMETRISTS	The Pacific Telephone & Telegraph Co.
	HARDY E J FENNIMORE & HARDY	The Pacific Telephone & Telegraph Co.
1945	CALIF OPTICAL CO SEE FENNIMORE & HARDY BERKELEY	The Pacific Telephone & Telegraph Co.
	FENNIMORE & HARDY OPTOMETRISTS BERKELEY	The Pacific Telephone & Telegraph Co.
	HARDY E J FENNIMORE & HARDY BERKELEY	The Pacific Telephone & Telegraph Co.
1938	CALIF OPTICAL CO SEE FENNIMORE & HARDY	Pacific Telephone
	FENNIMORE & HARDY OPTOMETRISTS	Pacific Telephone
	HARDY E J FENNIMORE & HARDY	Pacific Telephone
1925	CALIF OPTICAL CO	R. L. Polk & Co. of California
1920	SAN JOSE FRUIT MKT	R. L. Polk & Co. of California

2108 SHATTUCK SQ

Year	Uses	Source
1945	COREY EMMA MRS R BERKELEY	The Pacific Telephone & Telegraph Co.
	VAN ZYIL DE JONG J A R BERKELEY	The Pacific Telephone & Telegraph Co.
1938	GREEN MABEL R	Pacific Telephone
1925	BOY SCOUTS OF AMERICA	R. L. Polk & Co. of California

FINDINGS

Year	Uses	Source
1925	BULLOCK L H INS	R. L. Polk & Co. of California
	DURFEE AGENCY INC	R. L. Polk & Co. of California
	ENGLAND A B TAILOR	R. L. Polk & Co. of California
	PAC MANUFACTURING CO	R. L. Polk & Co. of California
	WILLIAMS NAT L OFFICE	R. L. Polk & Co. of California
1920	BOY SCOUTS OF AMER	R. L. Polk & Co. of California
	CHAMBER OF COMMERCE	R. L. Polk & Co. of California

2110 SHATTUCK SQ

Year	Uses	Source
1925	CRAGMONT LAND CO	R. L. Polk & Co. of California
	SCHMIDT GEO	R. L. Polk & Co. of California
	WOOLSEY & RALSTON REALTORS	R. L. Polk & Co. of California
1920	WOOLSEY & RALSTON RL EST	R. L. Polk & Co. of California

2112 SHATTUCK SQ

Year	Uses	Source
1945	BROWNBILT SHOE STORE HODGSON S BROWNBILT SHOE STORE BERKELEY	The Pacific Telephone & Telegraph Co.
	HODGSON S BROWNBILT SHOE STORE BERKELEY	The Pacific Telephone & Telegraph Co.
1938	BROWNBILT SHOE STORE HODGSON S BROWNBILT SHOE STORE	Pacific Telephone
1925	INGALLS SHOE CO	R. L. Polk & Co. of California
1920	INGALLS SHOE CO	R. L. Polk & Co. of California

2114 SHATTUCK SQ

Year	Uses	Source
1925	BANCROFT ROY ARCHT	R. L. Polk & Co. of California
	HENDERSON E E BUILDER	R. L. Polk & Co. of California
	HENDERSON R R N Y LIFE INS CO	R. L. Polk & Co. of California
	LONG ROY O CO REALTORS	R. L. Polk & Co. of California

2120 SHATTUCK SQ

Year	Uses	Source
1920	QUALITY INN RESTAURANT	R. L. Polk & Co. of California

FINDINGS

2122 SHATTUCK SQ

Year	Uses	Source
1938	INGOLD OSWALD G ATTY	Pacific Telephone
	KELVINATOR AGENCY ELECT REFRIG	Pacific Telephone
	MOORE & O NEILL ELECTRICAL APPLIANCES	Pacific Telephone
	MUSIC SHOPPE THE SEE MOORE & O NEILL ELECT APPLIANCES	Pacific Telephone
	NU-ENAMEL BERKELEY AGENCY PAINTS	Pacific Telephone
	O NEILL J M MOORE & O NEILL ELECT APPLIANCES	Pacific Telephone
	O NEILL & MOORE ELECTRICAL APPLIANCES	Pacific Telephone
	STROMBERG-CARLSON CO AGENCY RADIOS	Pacific Telephone
	TAPPAN STOVE AGCY	Pacific Telephone

64-65 SHATTUCK SQ

Year	Uses	Source
1933	ROOS BROS INC ROBT A ROOS (BURLINGAME) PRES-MGR OAKLAND STORES	R. L. Polk & Co.

UENA VISTA AVE

2044 UENA VISTA AVE

Year	Uses	Source
1986	Reynolds A	PACIFIC BELL WHITE PAGES
	Reynolds Ann educatnl consltnt	PACIFIC BELL WHITE PAGES

UNIVERNLTY AVE

1942 UNIVERNLTY AVE

Year	Uses	Source
1975	MARTIN KENNETH T	Pacific Telephone

FINDINGS

UNIVERSITY AVE

1936 UNIVERSITY AVE

Year	Uses	Source
2020	GOLDMAN RACHEL E PHD	EDR Digital Archive
	TAFFERE KISSANET	EDR Digital Archive
	PARTNERSHIPS FOR TRAUMA RCVRY	EDR Digital Archive
	RAD AI INC	EDR Digital Archive
	GOLDEN GATE SHUTTLE INC	EDR Digital Archive
	SIEMENS CORP	EDR Digital Archive
	DOUGLAS PARKING CO	EDR Digital Archive
	GEE HERBERT N F ATY	EDR Digital Archive
	MCNITT GEORGE A ATY	EDR Digital Archive
	LEONARD DUANE M ATY	EDR Digital Archive
	RASKIN JOHN D ATY	EDR Digital Archive
	FORESTS FOREVER FOUNDATION INC	EDR Digital Archive
	YORKE ENGINEERING LLC	EDR Digital Archive
	LAKE SNELL PERRY & ASSOC	EDR Digital Archive
	LAKE RESEARCH PARTNER	EDR Digital Archive
	BERKELEY 75 HOUSING PARTNERS	EDR Digital Archive
	BERKELEY HOUSING AUTHORITY	EDR Digital Archive
	IOTA BIOSCIENCES	EDR Digital Archive
	DUANE & SELTZER LLP	EDR Digital Archive
	BELLEVUE EYE MEDICAL CTR	EDR Digital Archive
	BELLEVUE EYE MEDICAL CTR INC	EDR Digital Archive
	GMO EMERGING MARKETS	EDR Digital Archive
2017	BERKELEY 75 HOUSING PARTNERS	Cole Information
	DUANE M LEONARD ATTY	Cole Information
	FRIN GRAPHICS	Cole Information
	JOHN D RASKIN ATTY	Cole Information
	DOUGLAS PARKING COMPANY	Cole Information
	YORKE ENGINEERING	Cole Information
	HAKA CHRIOPRACTIC	Cole Information
	LAKE RESEARCH PARTNERS	Cole Information

FINDINGS

Year	Uses	Source
2017	EASY DOES IT EMERGENCY SERVICES PROG	Cole Information
	BLUMBERG RICHARD E LAW OFFICES	Cole Information
	COMCAST	Cole Information
2014	FRIN GRAPHICS	Cole Information
	SELTZER EUGENE DUANE & SELTZER LLP	Cole Information
	DOUGLAS PARKING COMPANY	Cole Information
	HIMELSTEIN MARK ATTORNEY AT LAW	Cole Information
	LAKE RESEARCH PARTNERS	Cole Information
	LEONARD DUANE M ATTY	Cole Information
	SEAGATE PROPERTIES INC	Cole Information
	EASY DOES IT EMERGENCY SERVICES PROG	Cole Information
	RASKIN JOHN D ATTY	Cole Information
	BLUMBERG RICHARD E LAW OFFICES	Cole Information
	CENTER FOR GENETICS & SOCIETY	Cole Information
	MICHAEL DAPLAS	Cole Information
2010	RASKIN JOHN D	Cole Information
	GEE HERBERT N F	Cole Information
	DOUGLAS PARKING CO	Cole Information
	POLLOCK STANLEY CPA	Cole Information
	EUTECUS INC	Cole Information
	MERRILL STRATEGY GROUP	Cole Information
	BLACKROCK ASSOCIATES LLC	Cole Information
	LEONARD DUANE M	Cole Information
	LAKE RESEARCH PARTNER	Cole Information
	REHABILITATION DEPT	Cole Information
	NATIONAL INSTRUMENTS	Cole Information
	CENTER FOR GENETICS & SOCIETY	Cole Information
2006	CASTREHAB	Haines Company, Inc.
	OFFICE	Haines Company, Inc.
	DOUGLAS PARKING	Haines Company, Inc.
	COMPANY	Haines Company, Inc.

FINDINGS

Year	Uses	Source
2006	GEEHERBERTNF	Haines Company, Inc.
	JACKSON HEWITT	Haines Company, Inc.
	TAX SERVICE	Haines Company, Inc.
	LEONARD DUANEM	Haines Company, Inc.
	QUANTAL	Haines Company, Inc.
	INTERNATL INC	Haines Company, Inc.
	QUANTECH GLOBAL	Haines Company, Inc.
	SERVICES	Haines Company, Inc.
	RASKIN JOHN	Haines Company, Inc.
	VOLT SERVICES	Haines Company, Inc.
	GROUP	Haines Company, Inc.
2005	GEE HERBERT N F	Cole Information
	VOLT MANAGEMENT	Cole Information
	DOUGLAS PARKING CO	Cole Information
	QUANTAL INTERNATIONAL INC	Cole Information
	REHABILITATION CALIFORNIA DEPT	Cole Information
	VOLT SERVICES GROUP	Cole Information
	CALIFORNIA VACCINES FOR CHILDREN PRO	Cole Information
	UOF CA BERK CAPITAL PROJECTS	Cole Information
2000	GMO EMERGING MARKETS	Pacific Bell
	GAR DOUGLAS PARKING COMPANY	Pacific Bell
	100 PACKAGING STORE HANDLE WITH CARE	Pacific Bell
	103 VOLT SERVICES GROUP	Pacific Bell
	110 TAG PROPERTY MANAGEMENT	Pacific Bell
	191 MEDIA PROMOTIONS INC	Pacific Bell
	300 BETTS & ASSOCIATES	Pacific Bell
	355 QUANTAL INTERNATL INC	Pacific Bell
	355 QUANTAL INTERNATL INC	Pacific Bell
	380 GEE HERBERT N F	Pacific Bell
	380 LEONARD DUANE M	Pacific Bell
	380 WAYNE HOWARD W	Pacific Bell

FINDINGS

Year	Uses	Source
2000	TAG PROPERTY MANAGEMENT	Cole Information
	BETTS RICHARD M MAI SRA	Cole Information
	CALIFORNIA STATE OF REHABILITATION DEPARTMENT OF	Cole Information
	DOUGLAS PARKING COMPANY	Cole Information
	VOLT SERVICES GROUP	Cole Information
	GMO EMERGING MARKETS	Cole Information
	DURAN LEANDRO H ATTORNEY	Cole Information
	PACKAGING STORE HANDLE WITH CARE	Cole Information
	QUANTAL INTERNATL INCORPORATED	Cole Information
	SINO-AMERICAN PIGMENT SYSTEMS INCORPORATED	Cole Information
	MEDIA PROMOTIONS INCORPORATED	Cole Information
1996	GAR DOUGLAS PARKING COMPANY	PACIFIC BELL DIRECTORY
	100 PACKAGING STORE HANDLE WITH CARE	PACIFIC BELL DIRECTORY
	110 TAG PROPERTY MANAGEMENT	PACIFIC BELL DIRECTORY
	191 MEDIA PROMOTIONS INC	PACIFIC BELL DIRECTORY
	300 BETTS & ASSOCIATES	PACIFIC BELL DIRECTORY
	330 SINO-AMERICAN PIGMENT SYSTEMS INC	PACIFIC BELL DIRECTORY
	350 VOLT SERVICES GROUP	PACIFIC BELL DIRECTORY
	355 QUANTAL INTERNATL INC	PACIFIC BELL DIRECTORY
	360 TECHNOLOGY FORECASTERS	PACIFIC BELL DIRECTORY
	370 GMO EMERGING MARKETS	PACIFIC BELL DIRECTORY
1995	TECHNOLOGY FORCASTERS	Cole Information
	PACKAGING STORE HANDLE CARE	Cole Information
1986	JOHANNAS BEAUTY SALON	PACIFIC BELL WHITE PAGES
	JOHAN N AS BE AUTY S ALON	PACIFIC BELL WHITE PAGES
1980	JOHANNAS BEAUTY SALON	Pacific Telephone
1970	ENGINEERING & DESIGN ASSOCIATES BERKELEY	Pacific Telephone Directory
	JOHANNA S BEAUTY SALON BERKELEY	Pacific Telephone Directory
	SENNA RONALD DEAN & ASSOCIATES BERKELEY	Pacific Telephone Directory

FINDINGS

Year	Uses	Source
1955	BERG FRANK A MCNARY BERG CHAPEL BERKELEY	The Pacific Telephone & Telegraph Co.
	BERG-MCNARY CHAPEL BERKELEY	The Pacific Telephone & Telegraph Co.
	KELLEY EDW H MCNARY BERG CHAPEL BERKELEY	The Pacific Telephone & Telegraph Co.
	KELLEY EDW H MCNARY BERG CHAPEL BERKELEY	The Pacific Telephone & Telegraph Co.
	MARTYR JAS MCNARY MCNARY-BERG CHAPEL BERKELEY	The Pacific Telephone & Telegraph Co.
	MCNARY-BERG CHAPEL BERKELEY	The Pacific Telephone & Telegraph Co.
	MCNARY J DETER MCNARY-BERG CHAPEL BERKELEY	The Pacific Telephone & Telegraph Co.
	MCNARY ROBT M MCNARY-BERG CHAPEL BERKELEY	The Pacific Telephone & Telegraph Co.
1950	BERG FRANK A BERG S FUNERAL CHAPEL	The Pacific Telephone & Telegraph Co.
	BERG MVLC NARY CHAPEL	The Pacific Telephone & Telegraph Co.
	MC NARY BERG CHAPEL	The Pacific Telephone & Telegraph Co.
	MC NARY J DETER BERG FUNERAL CHAPEL	The Pacific Telephone & Telegraph Co.
1945	BERG S FUNERAL CHAPEL BERKELEY	The Pacific Telephone & Telegraph Co.
	JENSEN HARRY C BERG S FUNERAL CHAPEL BERKELEY	The Pacific Telephone & Telegraph Co.
1943	BERGS FUNERAL CHAPEL Frank A Berg Harry C Jensen Mgr	R. L. Polk & Co.
1933	BERG S FUNERAL PARLORS (F A BERG) BERKELEY	R. L. Polk & Co.
	NAIL ROBT A CLK R BERKELEY	R. L. Polk & Co.
1928	side Edw in F Mabel embalmer Bergs Funeral Parlor	R.L. Polk and Co of California

1940 UNIVERSITY AVE

Year	Uses	Source
2010	REFORM YOUR BODY PILATES	Cole Information
2006	LOANSBANCORP	Haines Company, Inc.
1995	FIRESIDE THRIFT CO	Cole Information
1992	FIRESIDE THRIFT	PACIFIC BELL DIRECTORY
	FIRESIDE THRIFT	Cole Information
1991	Berkeley Oflc	PACIFIC BELL WHITE PAGES

FINDINGS

Year	Uses	Source
1986	FIRESIDE THRIFT	PACIFIC BELL WHITE PAGES
1975	EARTH SHOES	Pacific Telephone
1970	BERKELEY TELEVISION SERVICE CO BERKELEY	Pacific Telephone Directory
1955	SNYDER S ANTIQUE & MODERN FURNITURE BERKELEY	The Pacific Telephone & Telegraph Co.
1950	SNYDER S ANTIQUE & MODERN FURNITURE	The Pacific Telephone & Telegraph Co.
1933	MCINTOSH ANITA MRS MALT AND HOPS BERKELEY	R. L. Polk & Co.

1941 UNIVERSITY AVE

Year	Uses	Source
2020	RHIZOCALI LLC	EDR Digital Archive
	BONITO POKE	EDR Digital Archive
	BUTCHER'S SON	EDR Digital Archive
	SECOND SON DISTRIBUTION	EDR Digital Archive
	BONITA FISH MARKET LLC	EDR Digital Archive
2017	THE BUTCHERS SON	Cole Information
	ATHINEON	Cole Information
2014	ATHINEON	Cole Information
2006	CANTERBURY	Haines Company, Inc.
	PRess	Haines Company, Inc.
	OUR LAND REALTY	Haines Company, Inc.
	OURLANDREALTY	Haines Company, Inc.
	WINGS & STRINGS	Haines Company, Inc.
2005	OUR LAND REALTY	Cole Information
	OUR LAND REALTY	Cole Information
2000	CANTERBURY PRESS	Pacific Bell
	DESIGN SITE	Pacific Bell
	RED CAFE	Pacific Bell
	CANTERBURY PHOTOGRAPHIC OFFICE	Cole Information
	RED CAFE	Cole Information
	CANTERBURY PRESS	Cole Information
	DESIGN SITE	Cole Information

FINDINGS

Year	Uses	Source
1996	CANTERBURY PRESS	PACIFIC BELL DIRECTORY
	DESIGN SITE	PACIFIC BELL DIRECTORY
	RED CAFE	PACIFIC BELL DIRECTORY
1995	CANTERBURY PRESS	Cole Information
	CAESARS PIZZA	Cole Information
	LASER INK	Cole Information
	OCCUPANT UNKNOWNN	Cole Information
1992	LASER INK	PACIFIC BELL DIRECTORY
	CANTERBURY PRESS	PACIFIC BELL DIRECTORY
	A CAESAR S PIZZA	PACIFIC BELL DIRECTORY
	A CAESARS PIZZA RESTAURANT	PACIFIC BELL DIRECTORY
	CANTERBURY PRESS	Cole Information
	CAESARS PIZZA	Cole Information
1991	Edgar Thieme Architects	PACIFIC BELL WHITE PAGES
	Edgar Mark Edgar Thieme Architects	PACIFIC BELL WHITE PAGES
	Korman Michael Korman & Ng	PACIFIC BELL WHITE PAGES
	KORMAN & N G	PACIFIC BELL WHITE PAGES
	Ng Miriam Kor Tan & Ng	PACIFIC BELL WHITE PAGES
	I Thieme Mark Edgar Thieme Architects	PACIFIC BELL WHITE PAGES
1986	Adams Video Sales	PACIFIC BELL WHITE PAGES
	Adams W	PACIFIC BELL WHITE PAGES
	ADAMS VIDEO SALES	PACIFIC BELL WHITE PAGES
	ADAMS VIDEO SALES	PACIFIC BELL WHITE PAGES
	A CYBELLES PIZZA	PACIFIC BELL WHITE PAGES
	Adams Video Sale	PACIFIC BELL WHITE PAGES
	ADAMS VIDE O S ALE S	PACIFIC BELL WHITE PAGES
	Adams Video Sales	PACIFIC BELL WHITE PAGES
1980	University Body Shop	Pacific Telephone
1970	UNIVERSITY BODY SHOP BERKELEY	Pacific Telephone Directory
1955	UNIVERSITY BODY SHOP BERKELEY	The Pacific Telephone & Telegraph Co.
1933	UNDERHILL & SMITH (L B UNDERHILL A E SMITH) AUTO REPRS BERKELEY	R. L. Polk & Co.

FINDINGS

1942 UNIVERSITY AVE

Year	Uses	Source
2020	BAY FRIENDLY LANDSCPG	EDR Digital Archive
	MCINNES LYNNE A MD	EDR Digital Archive
	TRANSCON ENVIRONMENTAL	EDR Digital Archive
	BERKELEY SYMPHONY	EDR Digital Archive
	JEMA TECHNOLOGIES LLC	EDR Digital Archive
	JEMA SCIENCE	EDR Digital Archive
	NATHAN MICHAEL	EDR Digital Archive
2017	BAY FRIENDLY LANDSCAPING & GARDENI	Cole Information
	JEMA SCIENCE	Cole Information
	TRANSCON ENVIRONMENTAL	Cole Information
2014	JEMA SCIENCE	Cole Information
	BERKELEY SYMPHONY	Cole Information
	OPTIONS RECOVERY SERVICE	Cole Information
	TRANSCON ENVIRONMENTAL	Cole Information
	NEBLETT CARL	Cole Information
2010	CENTER FOR AUTISM & RELATED	Cole Information
	FELDMAN JAY M MD	Cole Information
	ANDERSON & DROSSEL	Cole Information
	BERKELEY SYMPHONY	Cole Information
2006	BERKLYSYMPHONY	Haines Company, Inc.
	COHN ANDREW	Haines Company, Inc.
	ATr Y	Haines Company, Inc.
	FRIEDSON	Haines Company, Inc.
	ENTERPRISES	Haines Company, Inc.
	IMAGE COMICS INC	Haines Company, Inc.
	JELINEK	Haines Company, Inc.
	ASSOCIATES	Haines Company, Inc.
	JEUNEK DONALD	Haines Company, Inc.
	KROLL ROBERTE	Haines Company, Inc.
	LAW OFFICE	Haines Company, Inc.
	REINIS JONATHAN	Haines Company, Inc.

FINDINGS

Year	Uses	Source
2006	PROOCTIONS	Haines Company, Inc.
	THOMPSON	Haines Company, Inc.
	INDUSTRIES	Haines Company, Inc.
2005	FUJISANCOM INC	Cole Information
	LAW OFFICES OF ANDREW COHN	Cole Information
	KAREN ROSE MFCC	Cole Information
	JELINEK & ASSOCIATES	Cole Information
	ROBERT H HOPCKE	Cole Information
	BERKELEY SYMPHONY ORCHESTRA WEB	Cole Information
	BERKELEY SYMPHONY ORCHESTRA	Cole Information
	JAY FELDMAN MD	Cole Information
	FRIEDSON ENTERPRISES	Cole Information
	LAW OFFICE OF ROBERT E KROLL	Cole Information
	REINIS JONATHAN PRODUCTIONS	Cole Information
	ANDREW COHN	Cole Information
2000	206 JELINEK & ASSOCIATES	Pacific Bell
	208A ROSE KAREN MFCC	Pacific Bell
	208B HOPCKE ROBERT H	Pacific Bell
	208B TROST KATHY PHD	Pacific Bell
	208D GENTILE MARILYN LCSW	Pacific Bell
	306A KALLINGER DAVID PSYCHOLOGIST	Pacific Bell
	KALLINGER DAVID PSYCHOLOGIST PHD	Cole Information
	HOPCKE ROBERT H MFCC	Cole Information
	FELDMAN JAY M MD	Cole Information
	V 2 RECORDS	Cole Information
	COUTURE S V ATTORNEY AT LAW	Cole Information
	LOOKOUT RECORDS ORDERS	Cole Information
	KIMMEL MARK PHD	Cole Information
	GENTILE MARILYN LCSW	Cole Information
	ROSE KAREN MFCC	Cole Information
	CAMPTON RAYMOND M DIVISION MFCC	Cole Information
	TROST KATHY PHD	Cole Information

FINDINGS

Year	Uses	Source
2000	COHN ANDREW ATTORNEY AT LAW	Cole Information
	LOOKOUT RECORDS RECORDSHOP	Cole Information
	LOOKOUT RECORDS LABEL	Cole Information
	GOLDMACHER DONALD MD	Cole Information
	JELINEK DONALD JELINEK & ASSOCIATES ATTORNEYS	Cole Information
1996	206 JELINEK & SAMSEL	PACIFIC BELL DIRECTORY
	207 GOLDMACHER DONALD MD	PACIFIC BELL DIRECTORY
	207 KIMMEL MARK PHD	PACIFIC BELL DIRECTORY
	305 LOOKOUT RECORDS	PACIFIC BELL DIRECTORY
	306 LEVIN EDMUND C MD	PACIFIC BELL DIRECTORY
	306 FELDMAN JAY M MD	PACIFIC BELL DIRECTORY
	208A ROSE KAREN MFCC	PACIFIC BELL DIRECTORY
	208B TROST KATHY PHD	PACIFIC BELL DIRECTORY
	208D GENTILE MARILYN LCSW	PACIFIC BELL DIRECTORY
	306A KALLINGER DAVID PSYCHOLOGIST	PACIFIC BELL DIRECTORY
1995	PEGGY J COLLINS	Cole Information
	BERKELEY SIMULATION SOFTWARE	Cole Information
	JELINEK & SAMSEL	Cole Information
	KAREN ROSE	Cole Information
	JAY M FELDMAN MD	Cole Information
	ROBERT H HOPCKE	Cole Information
	MARK KIMMEL PHD	Cole Information
	PSYCHCOMP MEDICAL ASSOC	Cole Information
	RAYMOND CAMPTON	Cole Information
	MYLES R FRIEDLAND PHD	Cole Information
	MARILYN GENTILE	Cole Information
	WILLIAM SHEEHY MD	Cole Information
	JEANNE W BERNSTEIN PHD	Cole Information
	EDMUND C LEVIN MD	Cole Information
	KATHY TROST PHD	Cole Information
	KIMMEL, MARK	Cole Information
1992	208A ROSE KAREN MFCC	PACIFIC BELL DIRECTORY

FINDINGS

Year	Uses	Source
1992	208B FEE DAN L MFCC	PACIFIC BELL DIRECTORY
	208D GENTILE MARILYN LCSW	PACIFIC BELL DIRECTORY
	ROSE KAREN MFCC	Cole Information
	GERMAN NATL RESRCH	Cole Information
	GENTILE M LCSW	Cole Information
	FEE DAN L MFCC	Cole Information
	APPLIED RISK MNG	Cole Information
1991	Ofc	PACIFIC BELL WHITE PAGES
	Campton Raymond & Sharon	PACIFIC BELL WHITE PAGES
	Applied Risk Management	PACIFIC BELL WHITE PAGES
	Fee Dan LMFCC	PACIFIC BELL WHITE PAGES
	GMD	PACIFIC BELL WHITE PAGES
	G M D International	PACIFIC BELL WHITE PAGES
	Gentile Marilyn LCS W	PACIFIC BELL WHITE PAGES
	Gentile P	PACIFIC BELL WHITE PAGES
	Gentile Tim M	PACIFIC BELL WHITE PAGES
	Gentiluomo G	PACIFIC BELL WHITE PAGES
	Gentle A	PACIFIC BELL WHITE PAGES
	German National Research Center For Computer Science	PACIFIC BELL WHITE PAGES
	Toolw orks Inc	PACIFIC BELL WHITE PAGES
	Tooma B	PACIFIC BELL WHITE PAGES
	Toomajian D	PACIFIC BELL WHITE PAGES
1986	Applied Risk Management	PACIFIC BELL WHITE PAGES
	207 JAMES FRED S CO	PACIFIC BELL WHITE PAGES
	305 APPLIED RISK MANAGEMENT	PACIFIC BELL WHITE PAGES
	James Fred S Co	PACIFIC BELL WHITE PAGES
1980	Applied Risk Management	Pacific Telephone
	Sew ell Phil	Pacific Telephone
1975	BISHOP ROGER	Pacific Telephone
1970	DEERINCK NANCY BERKELEY	Pacific Telephone Directory
	MASHBURN MICHAEL H BERKELEY	Pacific Telephone Directory
	MATUCHA DEAN BERKELEY	Pacific Telephone Directory

FINDINGS

Year	Uses	Source
1970	WINDWARD ROLFE BERKELEY	Pacific Telephone Directory
1955	JOHNSON HAROLD E BERKELEY	The Pacific Telephone & Telegraph Co.
	MOREL JOS C BERKELEY	The Pacific Telephone & Telegraph Co.
	TABITA MARIA A BERKELEY	The Pacific Telephone & Telegraph Co.
1950	ROWELL ESMA MRS R	The Pacific Telephone & Telegraph Co.
	RIHN EMMA R	The Pacific Telephone & Telegraph Co.
	CLARK P M MRS R	The Pacific Telephone & Telegraph Co.
	MEDINA CHRISTELLA R	The Pacific Telephone & Telegraph Co.
1945	COURTER S MRS R BERKELEY	The Pacific Telephone & Telegraph Co.
1933	HERBERTH F R GDNR R BERKELEY	R. L. Polk & Co.
1928	ALEXANDER Wm S R	R.L. Polk and Co of California
	Borman John H R	R.L. Polk and Co of California
	Haney C W asst Univ of Cal R	R.L. Polk and Co of California
	h W R	R.L. Polk and Co of California
	Central David Helen br mgr Skaggs Safew ay Stores R	R.L. Polk and Co of California
	Kapetan M R	R.L. Polk and Co of California
	h Peter R	R.L. Polk and Co of California
	bany Nora R	R.L. Polk and Co of California
	av Margt Mrs R	R.L. Polk and Co of California
	Hr Herbt E Ethel stdt H	R.L. Polk and Co of California
	A Cornelius C Myrtle H	R.L. Polk and Co of California
	Failor Albt R	R.L. Polk and Co of California
	Kops Wm G J office mgr Jas H Stoddard R	R.L. Polk and Co of California
	La Jas R	R.L. Polk and Co of California
	La Jane R	R.L. Polk and Co of California
	Of Tess L Mrs R	R.L. Polk and Co of California
	A Ethel Mrs mgr Sullivan Apartments R	R.L. Polk and Co of California

1944 UNIVERSITY AVE

Year	Uses	Source
2017	SILK ROAD HOUSE BERKELEY	Cole Information
2014	SILK ROAD HOUSE BERKELEY	Cole Information
2000	SOHEYLAS BOUTIQUE	Cole Information

FINDINGS

Year	Uses	Source
1996	107 SOHEYLA S BOUTIQUE	PACIFIC BELL DIRECTORY
1995	SOHEYLAS BOUTIQUE	Cole Information
1992	107 SOHEYLA S BOUTIQUE	PACIFIC BELL DIRECTORY
	SOHEYLAS BOUTIQUE	Cole Information
1991	Soheylas Boutique	PACIFIC BELL WHITE PAGES
1986	SIMPLY SPECIAL	PACIFIC BELL WHITE PAGES
1975	BERKELEY SHADE CO	Pacific Telephone
1970	BERKELEY SHADE CO BERKELEY	Pacific Telephone Directory
	BERKELEY SHADE CO-JAS & SAVAGE BERKELEY	Pacific Telephone Directory
	JAMES & SAVAGE CO BERKELEY	Pacific Telephone Directory
1955	BERKELEY SHADE SHOP BERKELEY	The Pacific Telephone & Telegraph Co.
	SHADE SHOP THE BERKELEY	The Pacific Telephone & Telegraph Co.
	THE SHADE SHOP BERKELEY	The Pacific Telephone & Telegraph Co.
1950	SHADE SHOP THE	The Pacific Telephone & Telegraph Co.
1945	COLLIGNON DEWEY P SHADE SHOP THE BERKELEY	The Pacific Telephone & Telegraph Co.
	HARTKOP WALTER BERKELEY	The Pacific Telephone & Telegraph Co.
	SHADE SHOP THE BERKELEY	The Pacific Telephone & Telegraph Co.
1933	HARTKOP GEO F EXP BERKELEY	R. L. Polk & Co.
1928	Hartkon Gao H 2d hd sds	R.L. Polk and Co of California

1945 UNIVERSITY AVE

Year	Uses	Source
1950	PARKER W F R	The Pacific Telephone & Telegraph Co.
1938	BATTEN O S MRS R	Pacific Telephone
1933	CARDOZA ANTHONY BARBER R BERKELEY	R. L. Polk & Co.
	CORDOZA ANTHONY J BARBER R BERKELEY	R. L. Polk & Co.
	DEVENDORF ENGLE R BERKELEY	R. L. Polk & Co.
	NICHOLSON EMMA R BERKELEY	R. L. Polk & Co.
	TABLER L VIOLA NOTARY PUBLIC BERKELEY	R. L. Polk & Co.
	TABLER WARD E MSNGR BKLY PO R BERKELEY	R. L. Polk & Co.

FINDINGS

1950 UNIVERSITY AVE

Year	Uses	Source
2020	EAST BAY COMMUNITY LAW CTR	EDR Digital Archive
2017	STATE OF CALIFORNIA	Cole Information
2010	CORRECTIONS DEPT	Cole Information
2006	CAST CRRCTNS	Haines Company, Inc.
	PAROLE	Haines Company, Inc.
2000	WARSHAW RCVSHP	Cole Information
	CALIFORNIA STATE OF CORRECTIONS DEPARTMENT	Cole Information
1991	Berkeley	PACIFIC BELL WHITE PAGES
1986	Berkeley	PACIFIC BELL WHITE PAGES
1970	UNITED STATES GOVERNMENT	Pacific Telephone Directory
	MEDICARE INFORMATION	Pacific Telephone Directory
	SOCIAL SECURITY ADMINISTRATION	Pacific Telephone Directory
	UNITED STATES GOVERNMENT	Pacific Telephone Directory
	UNITED STATES GOVERNMENT	Pacific Telephone Directory
1955	HEIM ALFRED R BERKELEY	The Pacific Telephone & Telegraph Co.
	HEIM CATHERINE ELIZABETH BERKELEY	The Pacific Telephone & Telegraph Co.
1950	HEIM ALFRED R	The Pacific Telephone & Telegraph Co.
1945	HULSEY A M R BERKELEY	The Pacific Telephone & Telegraph Co.
1933	STILES ROBT N (LIDA) EXP BERKELEY	R. L. Polk & Co.
1928	av Robt N Lida exp H	R.L. Polk and Co of California

1952 UNIVERSITY AVE

Year	Uses	Source
2017	THE NEW AMESTERDAM COFFEE	Cole Information
2014	BITTERSWEET CAFE	Cole Information
	NEW AMSTERDAM COFFEE THE	Cole Information
2010	NEW AMESTERDAM COFFEE	Cole Information
2000	DANIELS TOOLS	Cole Information
1995	DANIELS EQUIPMENT & TOOLS	Cole Information
1992	DANIELS EQUIP&TOOLS	Cole Information
1991	Daniels Equipment & Tools	PACIFIC BELL WHITE PAGES

FINDINGS

Year	Uses	Source
1991	Daniels Tools	PACIFIC BELL WHITE PAGES
	Daniels Troy	PACIFIC BELL WHITE PAGES
1980	Revolvtion Books	Pacific Telephone
1975	DHARMA TRADING CO	Pacific Telephone
1970	DHARMA TRADING CO BERKELEY	Pacific Telephone Directory
1955	CHAPMAN HAROLD JR BERKELEY	The Pacific Telephone & Telegraph Co.
	CHAPMAN PLASTICS SEE PLASTICS BY CHAPMAN BERKELEY	The Pacific Telephone & Telegraph Co.
	PLASTICS BY CHAPMAN BERKELEY	The Pacific Telephone & Telegraph Co.
1950	EMBERS REALTY	The Pacific Telephone & Telegraph Co.
1933	WILSON JOHN C ANTIQUES BERKELEY	R. L. Polk & Co.

1954 UNIVERSITY AVE

Year	Uses	Source
2020	MAKER'S COMMON	EDR Digital Archive
2006	IVAN HOME	Haines Company, Inc.
1980	D M Silver Plating Co	Pacific Telephone
1970	D M SILVER PLATING CO BERKELEY	Pacific Telephone Directory
1955	D M SILVER PLATING CO BERKELEY	The Pacific Telephone & Telegraph Co.
1950	CZWARTASLRI CECELIA R	The Pacific Telephone & Telegraph Co.
1938	CALIF ART CRAFT STUDIO	Pacific Telephone
1933	GET JAN LNDY BERKELEY	R. L. Polk & Co.

1955 UNIVERSITY AVE

Year	Uses	Source
2005	RONCO CONSULTING CORP	Cole Information
	LEND LEASE ROSEN REAL ESTATE	Cole Information

1956 UNIVERSITY AVE

Year	Uses	Source
2017	SAXOLOGY	Cole Information
2014	SAXOLOGY	Cole Information
2010	SAXOLOGY	Cole Information
2006	SAXOLOGY	Haines Company, Inc.
2000	DANIELS EQUIPMENT & TOOLS	Pacific Bell

FINDINGS

Year	Uses	Source
1996	DANIELS EQUIPMENT & TOOLS	PACIFIC BELL DIRECTORY
1992	DANIELS EQUIPMENT & TOOLS	PACIFIC BELL DIRECTORY
1986	Vegetarian Fare	PACIFIC BELL WHITE PAGES
1980	Vegetarian Fare	Pacific Telephone
1970	ARBOR CAFE BERKELEY	Pacific Telephone Directory
1933	BELL MARGT A MRS BEAUTY SHOP BERKELEY	R. L. Polk & Co.

1957 UNIVERSITY AVE

Year	Uses	Source
2005	IVAN HOME	Cole Information
1933	LAMB FRED BARBER R BERKELEY	R. L. Polk & Co.

1958 UNIVERSITY AVE

Year	Uses	Source
2020	BERKELEY SOIREE LIFE LLC	EDR Digital Archive
	EVERGREEN ECONOMICS	EDR Digital Archive
	ANGELA GEORGE	EDR Digital Archive
2017	GAIA	Cole Information
	DEVI DUTTA ARCHITECTURE	Cole Information
	NINA HAM LCSW	Cole Information
2014	GAIA	Cole Information
	TODD MITCHELL MD	Cole Information
	HAM NINA LCSW	Cole Information
	VETERANS HOME MORTGAGE	Cole Information
	OCCUPANT UNKNOWN	Cole Information
2010	GAIA	Cole Information
	OCCUPANT UNKNOWN	Cole Information
2006	GAIA	Haines Company, Inc.
	HEALTHCARE	Haines Company, Inc.
	WITHOUT HARM	Haines Company, Inc.
	VETERANS HOME	Haines Company, Inc.
	MORTGAGE	Haines Company, Inc.
2005	GAIA	Cole Information

FINDINGS

Year	Uses	Source
2005	HEALTHCARE WITHOUT HARM	Cole Information
	VETERANS HOME MORTGAGE	Cole Information
	OCCUPANT UNKNOWN	Cole Information
2000	HOYT JACK ARCHITECTS	Pacific Bell
	HOYT JACK ARCHITECTS	Cole Information
1996	HOYT JACK ARCHITECTS	PACIFIC BELL DIRECTORY
1995	JACK HOYT ARCHITECTS	Cole Information
1992	BURGOS FRANCESC	PACIFIC BELL DIRECTORY
	HOYT JACK ARCHITECTS	PACIFIC BELL DIRECTORY
	HOYT JACK ARCHITECT	Cole Information
	EPSTEIN ROBERT PHD	Cole Information
	CROSSBORDER SERVICE	Cole Information
1991	Crossborder Services	PACIFIC BELL WHITE PAGES
	Crosse Bonnie	PACIFIC BELL WHITE PAGES
	Epstein Robert PHD	PACIFIC BELL WHITE PAGES
	Brady & Berliner attys	PACIFIC BELL WHITE PAGES
	Brady Bruce J Naval Air Station Almda	PACIFIC BELL WHITE PAGES
	Brady Carolyn	PACIFIC BELL WHITE PAGES
	Hoyt Jack Architects	PACIFIC BELL WHITE PAGES
	Moreland Gina	PACIFIC BELL WHITE PAGES
1986	HOYT JACK ARCHITECTS	PACIFIC BELL WHITE PAGES
	A Taylor S	PACIFIC BELL WHITE PAGES
1980	Ballard G C	Pacific Telephone
	Shelton Lois	Pacific Telephone
1955	HENMI EDW E BERKELEY	The Pacific Telephone & Telegraph Co.
1945	PFEIFFER J I R BERKELEY	The Pacific Telephone & Telegraph Co.
	PRANGE W A R BERKELEY	The Pacific Telephone & Telegraph Co.
1933	FEEKINGS JOHN M (CATH) COOK H BERKELEY	R. L. Polk & Co.

1960 UNIVERSITY AVE

Year	Uses	Source
2020	CHINA DIGITAL TIMES INC	EDR Digital Archive
	EVERGREEN	EDR Digital Archive

FINDINGS

Year	Uses	Source
2017	MUNTEAN ATTORNEY MARK AT LAW	Cole Information
	EVE	Cole Information
	CHINA DIGITAL TIMES INC	Cole Information
	EVERGREEN	Cole Information
	BRAZIL CAFE	Cole Information
2014	EVE	Cole Information
	MARK MUNTEAN ATTORNEY AT LAW	Cole Information
	EVERGREEN	Cole Information
	BRAZIL CAFE	Cole Information
2006	BERKLY CRFTSMN	Haines Company, Inc.
	GEN 6 CNTRCTRS	Haines Company, Inc.
2005	BERKELEY CONTRACTORS CRAFTMAN	Cole Information
2000	SMART CLEANERS & LAUNDRY	Pacific Bell
	SMART CLEANERS & LAUNDRY	Cole Information
1996	SMART CLEANERS & LAUNDRY	PACIFIC BELL DIRECTORY
1995	SMART CLEANERS & LAUNDRY	Cole Information
1992	SMART CLEANERS & LAUNDRY	PACIFIC BELL DIRECTORY
	SMART CLEANRS&LNDRY	Cole Information
1991	Smart Cleaners & Laundry	PACIFIC BELL WHITE PAGES
1986	Smart Cleaners & Laundry	PACIFIC BELL WHITE PAGES
	SMART CLEANERS & LAUNDRY	PACIFIC BELL WHITE PAGES
	Nielsen M	PACIFIC BELL WHITE PAGES
	A Givens J	PACIFIC BELL WHITE PAGES
	Nielsen M	PACIFIC BELL WHITE PAGES
1980	Smart Cleaners & Laundry	Pacific Telephone
	Wright James T & Jean	Pacific Telephone
1970	SMART CLEANERS & LAUNDRY BERKELEY	Pacific Telephone Directory
1962	Smart Cleaners & Laundry	Pacific Telephone
1955	SMART CLEANERS & LAUNDRY BERKELEY	The Pacific Telephone & Telegraph Co.
1950	SIMONS MARY RIFE	The Pacific Telephone & Telegraph Co.
	SMART CLEANERS & LAUNDRY	The Pacific Telephone & Telegraph Co.

FINDINGS

Year	Uses	Source
1938	KANEHARA K VALET CLNRS THE	Pacific Telephone
1933	BOSWORTH ROBT W CLO CLNR BERKELEY	R. L. Polk & Co.
1928	Va Ble leaners A Hatters Jack Dil ls Hanklef W	R.L. Polk and Co of California

1961 UNIVERSITY AVE

Year	Uses	Source
1933	CURRAN GENEVIEVE E WITH PT & TCO R BERKELEY	R. L. Polk & Co.
	CURRAN JAS E (KATE) CHAUF H BERKELEY	R. L. Polk & Co.
1928	w t Jas E Kath tmstr H	R.L. Polk and Co of California
	Bay Ge Gnevieve E sten PTI&TCo R	R.L. Polk and Co of California

1962 UNIVERSITY AVE

Year	Uses	Source
2020	GLOBAL CHEMICAL SAFETY FUND	EDR Digital Archive
	IPEN	EDR Digital Archive
2017	THE CENTER FOR INTERNATIONAL	Cole Information
	DIABETES HANDS FOUNDATION	Cole Information
2014	THE CENTER FOR INTERNATIONAL	Cole Information
	DIABETES HANDS FOUNDATION	Cole Information
2010	WET MOOR HYDRATION CTR	Cole Information
	VETERANS HOME MORTGAGE	Cole Information
2006	TAGLIAFERRI RICO	Haines Company, Inc.
	VETERANS HOME	Haines Company, Inc.
	MORTGAGE	Haines Company, Inc.
	WETMOOR	Haines Company, Inc.
	HYDRATION	Haines Company, Inc.
	CENTER	Haines Company, Inc.
2000	2 BERKELEY MASSAGES & SELFHEALING CENTER	Pacific Bell
	BERKELEY MASSAGE & SELF HEALING CENTER	Cole Information
1996	2 BERKELEY MASSAGE & SELF HEALING CENTER	PACIFIC BELL DIRECTORY

FINDINGS

Year	Uses	Source
1995	BERKELEY MASSAGE & SELF HLNG	Cole Information
1992	2 BERKELEY MASSAGE & SELF-HEALING CENTER	PACIFIC BELL DIRECTORY
	BERKLY MASSAGE CNTR	Cole Information
1991	BERKELEY MASSAGE ASSOCIATES & SELF HEALING CENTER	PACIFIC BELL WHITE PAGES
1986	2 BERKELEY MASSAGE STUDIO	PACIFIC BELL WHITE PAGES
	3 Milburv Edith	PACIFIC BELL WHITE PAGES
	BERKELEY MASSAGE STUDIO	PACIFIC BELL WHITE PAGES
	Milbury Edith	PACIFIC BELL WHITE PAGES
	L Smith Stephanie	PACIFIC BELL WHITE PAGES
1980	BERKELEY MASSAGE STUDIO	Pacific Telephone
	Milbury Edith	Pacific Telephone
	Parks Ann	Pacific Telephone
	Worth G	Pacific Telephone
	Worth Gail	Pacific Telephone
1975	BERKELEY MASSAGE STUDIO	Pacific Telephone
	MILBURY EDITH	Pacific Telephone
	PARKS ANN	Pacific Telephone
1970	MILBURY EDITH BERKELEY	Pacific Telephone Directory
	STEINER ROBT BERKELEY	Pacific Telephone Directory
1955	MILBURY EDITH R BERKELEY	The Pacific Telephone & Telegraph Co.
1950	GLAHN LEON C R	The Pacific Telephone & Telegraph Co.
	MILBURY EDITH R	The Pacific Telephone & Telegraph Co.
1938	TURNER C V R	Pacific Telephone
1933	DE WITT BERNICE MRS H BERKELEY	R. L. Polk & Co.
	DE WITT ROSE R BERKELEY	R. L. Polk & Co.
	JONES WM D (JULIA J) H BERKELEY	R. L. Polk & Co.
	RUSSELL GRACE A H BERKELEY	R. L. Polk & Co.
	RUSSELL IONE R BERKELEY	R. L. Polk & Co.
	RUSSELL LEOLA R BERKELEY	R. L. Polk & Co.
1928	Omstein Beth R	R.L. Polk and Co of California
	Omstein E C instr Univ of Cal H	R.L. Polk and Co of California

FINDINGS

1964 UNIVERSITY AVE

Year	Uses	Source
2020	CHOCOLATIER BLUE INC	EDR Digital Archive
2017	CHOCOLATIER BLUE INC	Cole Information
2014	CHOCOLATIER BLUE INC	Cole Information
2010	CHOCOLATIER BLUE INC	Cole Information
2006	LOVEME 2 TIMES	Haines Company, Inc.
2005	RATSAMYS BEAUTY SALON	Cole Information
2000	FLASHBACK FASHION	Cole Information
1995	STERLING HAIR & NOW	Cole Information
1992	STERLING HAIR AND NOW	PACIFIC BELL DIRECTORY
	STERLING HAIR&NOW	Cole Information
1991	Sterling Hair And Now	PACIFIC BELL WHITE PAGES
1986	Ren Kos House Of Beauty	PACIFIC BELL WHITE PAGES
	STERLING HAIR AND NOW	PACIFIC BELL WHITE PAGES
	Sterling Hair And Now	PACIFIC BELL WHITE PAGES
1980	Ren Kos House Of Beauty	Pacific Telephone
1970	REN-KO S HOUSE OF BEAUTY BERKELEY	Pacific Telephone Directory
1955	CRYSTAL BEAUTY STUDIO BERKELEY	The Pacific Telephone & Telegraph Co.
1950	CRYSTAL BEAUTY STUDIO	The Pacific Telephone & Telegraph Co.
1945	CRYSTAL BEAUTY STUDIO BERKELEY	The Pacific Telephone & Telegraph Co.
1943	Iozzia Peter shoe repr r	R. L. Polk & Co.

1966 UNIVERSITY AVE

Year	Uses	Source
2014	SLOW RESTAURANT	Cole Information
2006	KOKO JEWELRY	Haines Company, Inc.
2005	KOKO JEWELRY	Cole Information
2000	KOKO JEWELRY	Pacific Bell
	KOKO JEWELRY	Cole Information
1995	TRY US BAIL BONDS	Cole Information
1992	TRY-US BAIL BONDS	PACIFIC BELL DIRECTORY
	TRY US BAIL BONDS	Cole Information
1991	Try Us Bal Bonds	PACIFIC BELL WHITE PAGES

FINDINGS

Year	Uses	Source
1991	Tryce K	PACIFIC BELL WHITE PAGES
1986	Daniels Equipment & Tools	PACIFIC BELL WHITE PAGES
	DANIELS EQUIPMENT & TOOLS	PACIFIC BELL WHITE PAGES
	Daniels Tools	PACIFIC BELL WHITE PAGES
	Daniels W	PACIFIC BELL WHITE PAGES
1980	Bartending School Of Berkeley	Pacific Telephone
	Berkeley Bartending School	Pacific Telephone
1975	BARTENDING SCHOOL OF BERKELEY	Pacific Telephone
	BERKELEY BARTENDING SCHOOL	Pacific Telephone
1970	BERKELEY BARTENDING SCHOOL BERKELEY	Pacific Telephone Directory
1955	ALCOSTA CREDIT ADJUSTMENT CO BERKELEY	The Pacific Telephone & Telegraph Co.
	UNIQUE CARD & GIFT SHOPPE BERKELEY	The Pacific Telephone & Telegraph Co.
1950	UNION TRANSFER CO	The Pacific Telephone & Telegraph Co.
1945	WALLACE HELEN I R BERKELEY	The Pacific Telephone & Telegraph Co.
1933	ADDINGTON BERTHA CLK R BERKELEY	R. L. Polk & Co.
	HAZELL JANIE MRS DRSMKR BERKELEY	R. L. Polk & Co.
1928	JONES Wm D Julia J dry gds	R.L. Polk and Co of California

1969 UNIVERSITY AVE

Year	Uses	Source
1933	DAVIS GEO A FUEL BERKELEY	R. L. Polk & Co.
1928	Arch Jos Margt fuel and feed	R.L. Polk and Co of California

1970 UNIVERSITY AVE

Year	Uses	Source
2020	BERKELEY APEC STUDY CTR	EDR Digital Archive
1933	GREEN M E H BERKELEY	R. L. Polk & Co.
	HOLMES C H INS BERKELEY	R. L. Polk & Co.

1974 UNIVERSITY AVE

Year	Uses	Source
2020	LANDMARK STONEFIRE APTS	EDR Digital Archive
2017	FIRESTONE COMPLETE AUTO CARE	Cole Information

FINDINGS

Year	Uses	Source
2014	FIRESTONE COMPLETE AUTO CARE STORE	Cole Information
2010	FIRESTONE COMPLETE AUTO CARE	Cole Information
2006	FIRest ONETIRE	Haines Company, Inc.
	SRVCT BERKLY	Haines Company, Inc.
2005	FIRESTONE	Cole Information
2000	FIRESTONE TIRE & SERVICE CENTERS	Pacific Bell
	FIRESTONE TIRE & SERVICE CENTERS	Cole Information
1996	FIRESTONE TIRE & SERVICE CENTERS	PACIFIC BELL DIRECTORY
1995	FIRESTONE TIRE & SVC CTR	Cole Information
1992	FIRESTONE TIRE & SERVICE CENTERS	PACIFIC BELL DIRECTORY
	FIRESTONE TIRE&SERV	Cole Information
1991	Berkeley	PACIFIC BELL WHITE PAGES
1986	FIRESTONE STORES DIV OF FIRESTONE TIRE	PACIFIC BELL WHITE PAGES
	Berkeley Store	PACIFIC BELL WHITE PAGES
1980	Berkeley Store	Pacific Telephone
1975	FIRESTONE STORES DIV OF FIRESTONE TIRE & RUBBER CO	Pacific Telephone
1970	FIRESTONE STORES DIV OF FIRESTONE TIRE & RUBBER CO	Pacific Telephone Directory
1962	Firestone Stores	Pacific Telephone
1955	FIRESTONE STORES	The Pacific Telephone & Telegraph Co.
1950	FIRESTONE STORES	The Pacific Telephone & Telegraph Co.

1975 UNIVERSITY AVE

Year	Uses	Source
1933	HARANO GENTERO (HISAYO) GRO BERKELEY	R. L. Polk & Co.
1928	tuck Emilus A cigars	R.L. Polk and Co of California

1978 UNIVERSITY AVE

Year	Uses	Source
1933	FEHRMAN JULIUS (AMY) H BERKELEY	R. L. Polk & Co.
	FEHRMAN STELLA R BERKELEY	R. L. Polk & Co.
1928	w ay Earl Nellie lab H	R.L. Polk and Co of California

FINDINGS

1979 UNIVERSITY AVE

Year	Uses	Source
1933	HARANO GENTERO (HISAYO) GRO BERKELEY	R. L. Polk & Co.

1980 UNIVERSITY AVE

Year	Uses	Source
1928	Heater Earl M stdt R	R.L. Polk and Co of California
	Heater Jessie stdt R	R.L. Polk and Co of California
	rr Andw P lab R	R.L. Polk and Co of California
	ANDERSEN Annie M w id Arnt H	R.L. Polk and Co of California
	Heater Ella w id C M H	R.L. Polk and Co of California

1981 UNIVERSITY AVE

Year	Uses	Source
1933	HARTKOP GEO H 2D HD FURN BERKELEY	R. L. Polk & Co.

1982 UNIVERSITY AVE

Year	Uses	Source
1928	Hugel Benedict J Bessie buyer Alameda Rug Wks H	R.L. Polk and Co of California
	Harmon Ralph A R	R.L. Polk and Co of California
	Harmon Thelma I phone opr R	R.L. Polk and Co of California

1995 UNIVERSITY AVE

Year	Uses	Source
2020	PACIFIC INSTITUTE FOR RESEARCH	EDR Digital Archive
	GARCIA SCHNAYERSON & THOMPSON	EDR Digital Archive
	UNIVERSITY OF CA BERKELEY EXT	EDR Digital Archive
	ACADEMIC INTERNSHIP COUNCIL	EDR Digital Archive
	CHARLES SCHWAB	EDR Digital Archive
	CYCLOS SEMICONDUCTOR	EDR Digital Archive
	ROSEN CONSULTING GROUP	EDR Digital Archive
	UNIVERSITY CA GOLDEN BEAR CTR	EDR Digital Archive
2017	AALAND 24 HOUR LOCKSMITH	Cole Information
	ADECCO	Cole Information
	MERRILL LYNCH	Cole Information

FINDINGS

Year	Uses	Source
2017	MORGAN STANLEY	Cole Information
	ROBERTS MALCOLM J CPA	Cole Information
	UC BERKELEY EXTENSION	Cole Information
	UNIVERSITY OF CALIFORNIA BERKELEY	Cole Information
	SIEMENS TECHNOLOGY TO BUSINESS CENTE	Cole Information
2014	U C BERKELEY EXTENSION	Cole Information
	ADECCO EMPLOYMENT SERVICES	Cole Information
	EQUITY OFFICE	Cole Information
	FIDELITY INVESTMENTS	Cole Information
	SIEMENS TECHNOLOGYTOBUSINESS CENTE	Cole Information
	ABM PARKING SERVICES	Cole Information
	GARCIA JESSE J	Cole Information
	POP A LOCKSMITH	Cole Information
	ROBERTS MALCOLM J CPA	Cole Information
	UNIVERSITY OF CALIFORNIA BERKELEY EX	Cole Information
	SIEMENS OBS	Cole Information
	ROSEN CONSULTING GROUP	Cole Information
2010	SIEMENS TECHNOLOGYTOBUS CTR	Cole Information
	ALBERT J GARCIA LAW OFFICES	Cole Information
	UNIVERSITY CALIFORNIA BERKELEY	Cole Information
	MERRILL LYNCH	Cole Information
	COMPUTERS & STRUCTURES INC	Cole Information
	UC BERKELEY EXTENSION	Cole Information
	CHARLES SCHWAB	Cole Information
	ROSEN CONSULTING GROUP	Cole Information
	SIEMENS MEDICAL SOLUTIONS USA	Cole Information
	MORGAN STANLEY SMITH BARNEY	Cole Information
	SIEMENS OBS	Cole Information
	AMPCO SYSTEM PARKING	Cole Information
2006	BUILDING	Haines Company, Inc.
	ADECCO	Haines Company, Inc.

FINDINGS

Year	Uses	Source
2006	AMPCO SYSTEM	Haines Company, Inc.
	PARKING	Haines Company, Inc.
	COMPUTERS&	Haines Company, Inc.
	STRUCTUResi NC	Haines Company, Inc.
	GARCIAALBERTJ	Haines Company, Inc.
	LAW OFFICE	Haines Company, Inc.
	INTL CIVIL ENGR	Haines Company, Inc.
	CNSLTNTS INC	Haines Company, Inc.
	MERRILL LYNCH	Haines Company, Inc.
	MINUTEMAN PRess	Haines Company, Inc.
	PREVENTION	Haines Company, Inc.
	RSRCH CTPAC INST	Haines Company, Inc.
	PREVENTION	Haines Company, Inc.
	RSRCH CTPAC INST	Haines Company, Inc.
	R 06 ERTS &CO	Haines Company, Inc.
	ROBERTS	Haines Company, Inc.
	MALCOLM J CPA	Haines Company, Inc.
	ROSEN	Haines Company, Inc.
	CONSULTING	Haines Company, Inc.
	GROUP	Haines Company, Inc.
	SIEMENSTCHNLGY	Haines Company, Inc.
	TO BSNSS CNTR	Haines Company, Inc.
	SIEMENS	Haines Company, Inc.
	TECHNOLOGY TO	Haines Company, Inc.
	NS CTR	Haines Company, Inc.
	SMITH BARNEY	Haines Company, Inc.
	STATE FARM INS	Haines Company, Inc.
	UC EXTENSION	Haines Company, Inc.
	CLASS&REG	Haines Company, Inc.
	UC UNIVERSITY OF	Haines Company, Inc.
	CA EXTENSION	Haines Company, Inc.
2005	REDIT UNION	Cole Information

FINDINGS

Year	Uses	Source
2005	ROSEN CONSULTING GROUP	Cole Information
	EQUITY OFFICE PROPERTIES TRST	Cole Information
	HASANAIN SYED	Cole Information
	ADECCO EMPLOYMENT SERVICES	Cole Information
	SIEMENS TECHNOLOGY TO BSNS CENTER	Cole Information
	STATE FARM / LAZENA D KELLY ANDRADA	Cole Information
	CHARLES SCHWAB & CO INC	Cole Information
	COMPUTERS & STRUCTURES INC	Cole Information
	MODVIZ INC	Cole Information
	SMITH BARNEY	Cole Information
	ROBERTS CO	Cole Information
	LEND LEASE ROSEN REAL EST SEC	Cole Information
	PREVENTION RESEARCH CENTER	Cole Information
	ROSEN REAL ESTATE SECURITIES LLC	Cole Information
	MERRILL LYNCH PIERCE CENTER & SMITH	Cole Information
	CITIGROUP GLOBAL MARKETS INC	Cole Information
	INTERNATIONAL CIVIL ENGINEERING CONS	Cole Information
	GARCIA ALBERT J LAW OFFICES OF	Cole Information
	AMPCO SYSTEM PARKING	Cole Information
	COMMON LISP	Cole Information
	H2VOLT	Cole Information
	UNIVERSITY OF CALIFORNIA BERKELEY EX	Cole Information
	INVESTMENT LLC	Cole Information
	MARILYN WILKES	Cole Information
	DAVID JACOBSON	Cole Information
2000	FRANZ INC	Pacific Bell
	SIEMENS TECHNOLOGY-TO-BUSINESS CENTER	Pacific Bell
	AMPCO SYSTEM PARKING	Pacific Bell
	LEND LEASE ROSEN REAL ESTATE SECURITIES	Pacific Bell
	D MINUTEMAN PRESS	Pacific Bell
	100 COMPUTERWARE	Pacific Bell

FINDINGS

Year	Uses	Source
2000	118 WILSON CORNERSTONE PROPERTIES	Pacific Bell
	119 INTERNATIONAL CIVIL ENGINEERING CONSULTANTS	Pacific Bell
	120 USE CREDIT UNION	Pacific Bell
	125 ADECCO EMPLOYMENT SERVICES	Pacific Bell
	265 ROBERTS & CO	Pacific Bell
	265 GARCIA ALBERT J LAW OFFICES OF	Pacific Bell
	400 FAST FORWORD LEARNING CENTER	Pacific Bell
	500 SALOMON SMITH BARNEY INC	Pacific Bell
	510 MASTER-MCNEIL INC	Pacific Bell
	520 RONCO CONSULTING CORP	Pacific Bell
	540 COMPUTERS & STRUCTURES INC	Pacific Bell
	550 ROSEN CONSULTING GROUP	Pacific Bell
	RONCO CONSULTING CORPORATION	Cole Information
	BERKELEY QUANTITATIVE ADVISORS INCORPORATED	Cole Information
	FAST FORWORD LEARNING CENTER	Cole Information
	FRANZ INCORPORATED	Cole Information
	USE CREDIT UNION	Cole Information
	COMPUTERS & STRUCTURES INCORPORATED	Cole Information
	UNIVERSITY OF CALIFORNIA BERKELEY EXTENSION	Cole Information
	MINUTEMAN PRESS	Cole Information
	SALOMON SMITH BARNEY INCORPORATED	Cole Information
	SIEMENS TECHNOLOGY TO BUSINESS CENTER	Cole Information
	ROBERTS MALCOLM J CPA	Cole Information
	ADECCO EMPLOYMENT SERVICES	Cole Information
	GARCIA ALBERT J LAW OFFICES OF	Cole Information
	MASTER MCNEIL INCORPORATED	Cole Information
	INTERNATIONAL CIVIL ENGINEERING CONSULTANTS INCORPORATED	Cole Information
	UNIV OF CALIFORNIA BERKELEY EXT UNIVERSITY	Cole Information

FINDINGS

Year	Uses	Source
2000	WILSON CORNERSTONE PROPERTIES	Cole Information
	AMPCO SYSTEM PARKING	Cole Information
	GOLDEN BEAR CENTER WILLIAM WILSON & ASSOCIATES	Cole Information
	GARRY BREWER	Cole Information
	MICHAEL CIPPOLETTI	Cole Information
	A GARCIA	Cole Information
	MARYAN WAQA	Cole Information
	TIMOTHY WILSON	Cole Information
	F DANCY	Cole Information
	DAVID JACOBSON	Cole Information
	BARBARA OCONNELL	Cole Information
1996	FRANZ INC	PACIFIC BELL DIRECTORY
	NEW CARS INC	PACIFIC BELL DIRECTORY
	AMPCO PARKING	PACIFIC BELL DIRECTORY
	AMPCO SYSTEM PARKING	PACIFIC BELL DIRECTORY
	D MINUTEMAN PRESS	PACIFIC BELL DIRECTORY
	100 COMPUTERWARE	PACIFIC BELL DIRECTORY
	118 WILLIAM WILSON & ASSOCIATES	PACIFIC BELL DIRECTORY
	119 INTERNATIONAL CIVIL ENGINEERING CONSULTANTS	PACIFIC BELL DIRECTORY
	120 UNIVERSITY & STATE EMPLOYEES CREDIT UNION	PACIFIC BELL DIRECTORY
	125 ADIA PERSONNEL SERVICES	PACIFIC BELL DIRECTORY
	130 U T R E C H T ART & DRAFTING SUPPLY CENTER	PACIFIC BELL DIRECTORY
	210 COMPUTERS & STRUCTURES INC	PACIFIC BELL DIRECTORY
	225 DORN HELLIESEN & COTTLE INC	PACIFIC BELL DIRECTORY
	225 BERKELEY QUANTITATIVE ADVISORS INC	PACIFIC BELL DIRECTORY
	265 ROBERTS SCHULTZ & CO	PACIFIC BELL DIRECTORY
	375 CATS SOFTWARE INC	PACIFIC BELL DIRECTORY
	400 BARRA	PACIFIC BELL DIRECTORY
	500 SMITH BARNEY INC	PACIFIC BELL DIRECTORY
	510 MASTER-MCNEIL INC	PACIFIC BELL DIRECTORY

FINDINGS

Year	Uses	Source
1996	520 RONCO CONSULTING CORP	PACIFIC BELL DIRECTORY
1995	GINDER BELKIN LOUGHMAN/FOSTER	Cole Information
	CAPITAL MARKET TECHNOLOGY INC	Cole Information
	TENERA LP	Cole Information
	MINUTEMAN PRESS	Cole Information
	TENERA OPERATING CO LP	Cole Information
	UNIVERSITY & STATE EMPLS CU	Cole Information
	MPR ASSOCIATES INC	Cole Information
	BARRA INC	Cole Information
	UTRECHT ART & DRAFTING	Cole Information
	RONCO CONSULTING CORP	Cole Information
	ROBERTS SCHULTZ & CO	Cole Information
	FRANZ INC	Cole Information
	GOLDEN BEAR CTR	Cole Information
	RODIN DESIGN	Cole Information
	INTERNATIONAL CIVIL ENGNRNG	Cole Information
	INSTITUTE THE STUDY FAMILY WRK	Cole Information
	COMPUTERS & STRUCTURES INC	Cole Information
	GOLDEN BEAR CTR OFFICE BLDG	Cole Information
	DORN & HELLIESEN INC	Cole Information
	COMPUWARE CORP	Cole Information
	UNITED AIRLINES	Cole Information
	SMITH BARNEY SHEARSON INC	Cole Information
	POPLI, ASHISH	Cole Information
1992	CAPITAL MARKET TECHNOLOGY INC	PACIFIC BELL DIRECTORY
	FRANZ INC	PACIFIC BELL DIRECTORY
	SHEARSON LEHMAN BROTHERS INC	PACIFIC BELL DIRECTORY
	ORION NETWORK SYSTEMS	PACIFIC BELL DIRECTORY
	TENERA OPERATING CO LP	PACIFIC BELL DIRECTORY
	RODIN DESIGN	PACIFIC BELL DIRECTORY
	GOLDEN BEAR CENTER	PACIFIC BELL DIRECTORY
	D MINUTEMAN PRESS	PACIFIC BELL DIRECTORY

FINDINGS

Year	Uses	Source
1992	100 COMPUTERWARE	PACIFIC BELL DIRECTORY
	118 GOLDEN BEAR CENTER OFFICE BUILDING	PACIFIC BELL DIRECTORY
	119 INTERNATIONAL CIVIL ENGINEERING CONSULTANTS	PACIFIC BELL DIRECTORY
	120 UNIVERSITY & STATE EMPLOYEES CREDIT UNION	PACIFIC BELL DIRECTORY
	130 U T R E C H T ART & DRAFTING SUPPLY CENTER	PACIFIC BELL DIRECTORY
	210 COMPUTERS & STRUCTURES INC	PACIFIC BELL DIRECTORY
	225 M P R ASSOCIATES INC	PACIFIC BELL DIRECTORY
	265 ROBERTS SCHULTZ & CO	PACIFIC BELL DIRECTORY
	300 GINDER BELKIN FOSTER & DUCEY	PACIFIC BELL DIRECTORY
	330 RONCO CONSULTING CORP	PACIFIC BELL DIRECTORY
	345 TECHNOLOGY FORECASTERS	PACIFIC BELL DIRECTORY
	380 DORN & HELLIESEN INC	PACIFIC BELL DIRECTORY
	400 BARRA	PACIFIC BELL DIRECTORY
	TENERA OPERATING CO	Cole Information
	COMPUTERS&STRUCTURS	Cole Information
	MINUTEMAN PRESS	Cole Information
	RONCO CONSULTING	Cole Information
	TECHNOLOGY FORCSTRS	Cole Information
	INTL CVL ENGR CNSLT	Cole Information
	TISHMAN WEST CO	Cole Information
	INFOUSE	Cole Information
	INST STUDY FMLY WRK	Cole Information
	ORION NETWORK SYSTM	Cole Information
	BELKIN CHARLES L	Cole Information
	FRANZ INC	Cole Information
	BARRA	Cole Information
	SHEARSON LEHMAN	Cole Information
	DORN&HELLIESEN INC	Cole Information
	SCHULTZ LEE CPA	Cole Information
	UNIV&ST EMP CRDT UN	Cole Information

FINDINGS

Year	Uses	Source
1992	GOLDEN BEAR CENTER	Cole Information
	CAPITAL MRKT TECH	Cole Information
	M P R ASSOCTS INC	Cole Information
1991	Ducey Harry L Ginder Belkin Foster & Ducey	PACIFIC BELL WHITE PAGES
	Golden Bear Center	PACIFIC BELL WHITE PAGES
	Golden Bear Center Office Building	PACIFIC BELL WHITE PAGES
	Miller Sandra Ginder Belkin Foster & Ducey	PACIFIC BELL WHITE PAGES
	Orion Network Systems	PACIFIC BELL WHITE PAGES
	Orion Safety No Charge To Calling Party	PACIFIC BELL WHITE PAGES
	Orion Trading Co	PACIFIC BELL WHITE PAGES
	Barra	PACIFIC BELL WHITE PAGES
	Barra Angela	PACIFIC BELL WHITE PAGES
	Barra Angela	PACIFIC BELL WHITE PAGES
	Barra Jenny	PACIFIC BELL WHITE PAGES
	Belkin Charles L Ginder Belkin Foster & Oucey	PACIFIC BELL WHITE PAGES
	Belkin Laura	PACIFIC BELL WHITE PAGES
	Capital Market Technology Inc	PACIFIC BELL WHITE PAGES
	Capital Property Tax Management	PACIFIC BELL WHITE PAGES
	Continental Land Title Co	PACIFIC BELL WHITE PAGES
	Doyle J Timothy Ginder Belkin Foster & Ducey	PACIFIC BELL WHITE PAGES
	Doyle James	PACIFIC BELL WHITE PAGES
	Duncan Maureen B Cinder Belkin Foster & Ducey	PACIFIC BELL WHITE PAGES
	Foster Paul Ginder Belkin Foster & Ducey	PACIFIC BELL WHITE PAGES
	Franz Inc	PACIFIC BELL WHITE PAGES
	Franz J	PACIFIC BELL WHITE PAGES
	finder Gary L Cinder Belkin Foster & Ducey	PACIFIC BELL WHITE PAGES
	Info Use	PACIFIC BELL WHITE PAGES
	Institute For The Study Of Family Work & Community	PACIFIC BELL WHITE PAGES
	International Customer Solutions Inc	PACIFIC BELL WHITE PAGES
	Loughman William S Ginder Belkin Faster & Ducey	PACIFIC BELL WHITE PAGES

FINDINGS

Year	Uses	Source
1991	Loughran A	PACIFIC BELL WHITE PAGES
	M PR Associates Inc	PACIFIC BELL WHITE PAGES
	MIN UTE MAN PRE S S	PACIFIC BELL WHITE PAGES
	Minyard Roma E	PACIFIC BELL WHITE PAGES
	Padgett Randall A Ginder Belkin Foster & Ducey	PACIFIC BELL WHITE PAGES
	Roberts Malcolm J CPA	PACIFIC BELL WHITE PAGES
	Roberts Maria & Michael	PACIFIC BELL WHITE PAGES
	Roberts Marie	PACIFIC BELL WHITE PAGES
	Suite 204	PACIFIC BELL WHITE PAGES
	Or	PACIFIC BELL WHITE PAGES
	Roberts Scott	PACIFIC BELL WHITE PAGES
	Roberts Scott	PACIFIC BELL WHITE PAGES
	Roberts Scott	PACIFIC BELL WHITE PAGES
	Roberts Seth	PACIFIC BELL WHITE PAGES
	Roberts Shannon	PACIFIC BELL WHITE PAGES
	Ronco Consulting Corp	PACIFIC BELL WHITE PAGES
	Schultz Lee CPA	PACIFIC BELL WHITE PAGES
	Kaiser Center Lobby	PACIFIC BELL WHITE PAGES
	Fremont	PACIFIC BELL WHITE PAGES
	Hayw ard	PACIFIC BELL WHITE PAGES
	No Charge Ask Operator For	PACIFIC BELL WHITE PAGES
	Technology Forecasters	PACIFIC BELL WHITE PAGES
	Tenera Operating Co LP	PACIFIC BELL WHITE PAGES
	Tishman West Companies	PACIFIC BELL WHITE PAGES
1980	GOLDEN BEAR FORD	Pacific Telephone
1975	BARTLETT ED GOLDEN BEAR FORD	Pacific Telephone
	BELL R M GOLDEN BEAR FORD	Pacific Telephone
1970	BELL R M GOLDEN BEAR FORD AGCY BERKELEY	Pacific Telephone Directory
	BIANCO SAM GOLDEN BEAR FORD AGCY BERKELEY	Pacific Telephone Directory
	GENESY RAY GOLDEN BEAR FORD AGCY BERKELEY	Pacific Telephone Directory

FINDINGS

Year	Uses	Source
1970	GOLDEN BEAR FORD AGCY BERKELEY	Pacific Telephone Directory
	GOLDEN BEAR LEASING BERKELEY	Pacific Telephone Directory
	GOLDEN BEAR LEASING & RENTAL INC BERKELEY	Pacific Telephone Directory
	HAYES GALE GOLDEN BEAR FORD AGCY BERKELEY	Pacific Telephone Directory
	TURNER FLOYD GOLDEN BEAR FORD AGCY BERKELEY	Pacific Telephone Directory
	YARBROUGH EUGENE GOLDEN BEAR FORD AGCY BERKELEY	Pacific Telephone Directory
1955	BEAR MOTORS GOLDEN BERKELEY	The Pacific Telephone & Telegraph Co.
	GIGUIERE CHAS H JR GOLDEN BEAR MOTRS BERKELEY	The Pacific Telephone & Telegraph Co.
	GOLDEN BEAR MOTORS SALES & SERV BERKELEY	The Pacific Telephone & Telegraph Co.
1950	GOLDEN BEAR MOTORS SALES & SERV	The Pacific Telephone & Telegraph Co.
1945	GOLDEN BEAR MOTORS SALES & SERV BERKELEY	The Pacific Telephone & Telegraph Co.
1933	PETTIJOHN & HOUSTON (THOS PETTIJOHN J J HOUSTON) GARAGE BERKELEY	R. L. Polk & Co.
1928	Co John E May tires	R.L. Polk and Co of California

1996 UNIVERSITY AVE

Year	Uses	Source
1928	Alice Mary P clk R	R.L. Polk and Co of California
	West Patricia Mrs cook R	R.L. Polk and Co of California

1998 UNIVERSITY AVE

Year	Uses	Source
1928	Broadw ay Geo W clk H	R.L. Polk and Co of California
	Marrs John gdnr R	R.L. Polk and Co of California
	w ay Stella Mrs H	R.L. Polk and Co of California

2000 UNIVERSITY AVE

Year	Uses	Source
2020	CAL DINING INC A CA CORP	EDR Digital Archive
	AU COQUELET CAFE	EDR Digital Archive
2017	AU COQUELET CAFE RESTAURANT	Cole Information

FINDINGS

Year	Uses	Source
2014	AU COQUELET CAFE RESTAURANT	Cole Information
2010	AU COQUELET CAFE RESTAURANT	Cole Information
2006	AU COQUELET	Haines Company, Inc.
	CAFE Rest AURANT	Haines Company, Inc.
2005	AU COQUELET CAFE	Cole Information
2000	AU COQUELET CAFE RESTAURANT	Pacific Bell
	AU COQUELET CAFE RESTAURANT	Cole Information
1996	AU COQUELET CAFE RESTAURANT	PACIFIC BELL DIRECTORY
1995	AU COQUELET CAFE RESTAURANT	Cole Information
	OCCUPANT UNKNOWNN	Cole Information
1992	AU COQUELET CAFE RESTAURANT	PACIFIC BELL DIRECTORY
	AU COQUELET CAFE	Cole Information
1991	Au Coquelet Cafe Restaurant	PACIFIC BELL WHITE PAGES
1986	AU COGUELET CAFE RESTAURANT	PACIFIC BELL WHITE PAGES
	AU COQUE LE T CAFE RE S TAURAN T	PACIFIC BELL WHITE PAGES
1980	AU COQUELET CAFE RESTAURANT	Pacific Telephone
1970	DUTCH BOY PAINT STORES	Pacific Telephone Directory
	NATIONAL LEAD CO	Pacific Telephone Directory
1962	Berkeley Store	Pacific Telephone
1955	DUTCH BOY PAINT STORES	The Pacific Telephone & Telegraph Co.
	NATIONAL LEAD CO	The Pacific Telephone & Telegraph Co.
1950	DUTCH BOY PAINT STORES	The Pacific Telephone & Telegraph Co.
	NATIONAL LEAD CO	The Pacific Telephone & Telegraph Co.
1945	DUTCH BOY PAINT STORES	The Pacific Telephone & Telegraph Co.
	NATIONAL LEAD CO	The Pacific Telephone & Telegraph Co.
1938	AUTO AERO MAINTENANCE CO	Pacific Telephone
1933	NIELSEN HAROLD A AUTO ELECTN BERKELEY	R. L. Polk & Co.
1928	H Cochran Rebecca autos	R.L. Polk and Co of California

2001 UNIVERSITY AVE

Year	Uses	Source
2020	KRISHNA COPY CTR	EDR Digital Archive
	RK & RAI CORP	EDR Digital Archive

FINDINGS

Year	Uses	Source
2017	KRISHNA COPY CENTER	Cole Information
2010	UNIQUE IMAGES	Cole Information
2006	UNIQUE IMAGES	Haines Company, Inc.
2005	UNIQ IMAGES	Cole Information
	DAVID NGO	Cole Information
2000	UNIQ IMAGES	Pacific Bell
	UNIQ IMAGES	Cole Information
1996	UNIQ IMAGES	PACIFIC BELL DIRECTORY
1995	UNIQ IMAGES	Cole Information
1992	UNIQ IMAGES	PACIFIC BELL DIRECTORY
	UNIQ IMAGES	Cole Information
1986	SOFABED CONSPIRACY	PACIFIC BELL WHITE PAGES
	S OFABE D CON S PIRACY	PACIFIC BELL WHITE PAGES
1980	Sofabed Conspiracy	Pacific Telephone
1975	MAKINGS THE	Pacific Telephone
1970	HARDWICKS FURNITURE THE BERKELEY	Pacific Telephone Directory
1933	BERCHELEIGH GWENHAN DANCING TCHR BERKELEY	R. L. Polk & Co.
	BOGNER MAX (MARTHA) LIBRARY BERKELEY	R. L. Polk & Co.
	MILLER JASPER C PHOTO FNSHR BERKELEY	R. L. Polk & Co.
1928	DAVIS PHIL Gladys R Oldsmobile Automobiles	R.L. Polk and Co of California
	2001	R.L. Polk and Co of California

2002 UNIVERSITY AVE

Year	Uses	Source
1975	FISHER BETTY BEAUTY SALON	Pacific Telephone
	HAIR DESIGNS	Pacific Telephone
1970	HAIR DESIGNS BERKELEY	Pacific Telephone Directory
1955	CHICKEN CUT-UPS THE BERKELEY	The Pacific Telephone & Telegraph Co.
1950	CHICKLEN CUT UPS THE	The Pacific Telephone & Telegraph Co.

FINDINGS

2003 UNIVERSITY AVE

Year	Uses	Source
1945	HEEDER WALTER O R BERKELEY	The Pacific Telephone & Telegraph Co.

2004 UNIVERSITY AVE

Year	Uses	Source
2020	SHAMEIM LOWTHER	EDR Digital Archive
	SEAN MATHIS	EDR Digital Archive
2017	BERKELEY APARTMENTS TOURIEL BUILDI	Cole Information
	DARLING FLOWER SHOPS	Cole Information
	BERKELEY GREEN CARPETS	Cole Information
	DAVID LEAHMAN	Cole Information
	SHAMEIM LOWTHER	Cole Information
	HECTOR DELEON	Cole Information
	FRANK ADAMS	Cole Information
	ALEXANDRA BLACK	Cole Information
	CAROLYN GREGORY	Cole Information
	ALDO MAGGIORA	Cole Information
	ALBERT HAWKINS	Cole Information
	AVALON MCKEE	Cole Information
	YILUN ZHOU	Cole Information
	MARI EMMONS	Cole Information
2014	DARLING FLOWER SHOPS	Cole Information
	BERKELEY GREEN CARPETS	Cole Information
	JOANNA PAK	Cole Information
	SHAMEIM LOWTHER	Cole Information
	CASSIE LEASURE	Cole Information
	REBECCA WILLIFORD	Cole Information
	FRANK ADAMS	Cole Information
	MICHELLE FARRIA	Cole Information
	ALDO MAGGIORA	Cole Information
	YILUN ZHOU	Cole Information
	ALBERT HAWKINS	Cole Information
	JARAD MASON	Cole Information

FINDINGS

Year	Uses	Source
2014	MARI EMMONS	Cole Information
2010	EMERYVILLE FLORISTWATERGATE	Cole Information
	DARLING FLOWER SHOPS	Cole Information
	SUNSET FLORISTDARLINGS	Cole Information
	TOUREIL LLC	Cole Information
	TEYREN BROWN	Cole Information
	HOWARD ISAACSON	Cole Information
	EUGENE CHUN	Cole Information
	REBECCA WILLIFORD	Cole Information
	TOMOYA SHIRAHATA	Cole Information
2006	APARTMENTS	Haines Company, Inc.
	BEENAN John	Haines Company, Inc.
	CHEN Lanhua	Haines Company, Inc.
	DAHLAGER Michael	Haines Company, Inc.
	DARLING FLOWER	Haines Company, Inc.
	DARLING FLOWER	Haines Company, Inc.
	SHOPS	Haines Company, Inc.
	DARLINGS SUNSET	Haines Company, Inc.
	FLORIST	Haines Company, Inc.
	JONES Scoo	Haines Company, Inc.
	PERRY Miiles	Haines Company, Inc.
	TOUREIL LLC	Haines Company, Inc.
2005	TOUREIL LLC	Cole Information
	DARLING FLOWER SHOP	Cole Information
	JAY GABRIEL	Cole Information
1980	WESTERN UNION	Pacific Telephone
1945	HOLLOWAY ROBERTA R BERKELEY	The Pacific Telephone & Telegraph Co.
1938	HOLLOWAY ROBERTA R	Pacific Telephone

2006 UNIVERSITY AVE

Year	Uses	Source
1955	DUNN JAS BERKELEY	The Pacific Telephone & Telegraph Co.
1945	LA FORTE CONSUELO R BERKELEY	The Pacific Telephone & Telegraph Co.

FINDINGS

Year	Uses	Source
1933	DOYLE CATH R BERKELEY	R. L. Polk & Co.
	DOYLE FRANCES BKPR H B MURPHY R	R. L. Polk & Co.
	DOYLE JAS PLMBR R BERKELEY	R. L. Polk & Co.
	DOYLE JOHN M (FRANCES) H BERKELEY	R. L. Polk & Co.
	DOYLE JOS BAKER R BERKELEY	R. L. Polk & Co.
	DOYLE MARGT NURSE R BERKELEY	R. L. Polk & Co.
	KIRK FRANCES R BERKELEY	R. L. Polk & Co.
	LA FORTE ALICE MRS WAITER R BERKELEY	R. L. Polk & Co.
1928	Holliday Cath R	R.L. Polk and Co of California
	Kirk Francis Mrs R	R.L. Polk and Co of California
	La Forte Frank Alice H	R.L. Polk and Co of California
	61st John M Frances H	R.L. Polk and Co of California

2008 UNIVERSITY AVE

Year	Uses	Source
2000	DARLING FLOWER SHOPS	Pacific Bell
	DARLING FLOWER SHOPS	Cole Information
1996	DARLING FLOWER SHOPS	PACIFIC BELL DIRECTORY
1995	DARLING FLOWER SHOPS	Cole Information
1992	DARLING FLOWER SHOPS	PACIFIC BELL DIRECTORY
	DARLING FLOWER SHOP	Cole Information
1991	DARLIN G FLOW E R S HOPS	PACIFIC BELL WHITE PAGES
1986	DARLING FLOWER SHOPS	PACIFIC BELL WHITE PAGES
	DARLIN G FLOW E R S HOPS	PACIFIC BELL WHITE PAGES
1980	DARLING FLOWER SHOP	Pacific Telephone
1975	DARLF NG FLOWER SHOP	Pacific Telephone
1970	DARLING FLOWER SHOP BERKELEY	Pacific Telephone Directory
	SPARKS PETE DARLING FLOWER SHOP BERKELEY	Pacific Telephone Directory
1962	DARLING FLOWER SHOP	Pacific Telephone
1955	DARLING FLOWER SHOP BERKELEY	The Pacific Telephone & Telegraph Co.
1950	DARLING FLOWER SHOP	The Pacific Telephone & Telegraph Co.
1945	DARLING FLOWER SHOP BERKELEY	The Pacific Telephone & Telegraph Co.

FINDINGS

Year	Uses	Source
1938	HOLLYWOOD FLORIST	Pacific Telephone
1933	SHIELDS JAS M (NELLIE) GDNR H BERKELEY	R. L. Polk & Co.
1928	N Matt Nellie sdnr H	R.L. Polk and Co of California
	N Matt jr clk R	R.L. Polk and Co of California

2011 UNIVERSITY AVE

Year	Uses	Source
2020	SHRIMATI'S LTD	EDR Digital Archive
	HITESH DHUPELIA	EDR Digital Archive
2017	SHRIMATIS LTD	Cole Information
2014	SHRIMATIS LTD	Cole Information
2010	SHRIMATIS LIMITED	Cole Information
2006	SHRIMATIS LTD	Haines Company, Inc.
2005	SHRIMATIS LTD	Cole Information
2000	SHRIMATIS LTD	Pacific Bell
	SHRIMATIS LIMITED	Cole Information
1996	SHRIMATI S LTD	PACIFIC BELL DIRECTORY
1995	SHRIMATIS LTD	Cole Information
1992	BHINDI S JEWELLERS USA LTD	PACIFIC BELL DIRECTORY
	SHRIMATI S LTD	PACIFIC BELL DIRECTORY
	SHRIMATIS LTD	Cole Information
	BHINDIS JWLLRS USA	Cole Information
1991	Bhindis Jew ellers US A Ltd	PACIFIC BELL WHITE PAGES
	Shrlmatis Ltd	PACIFIC BELL WHITE PAGES
1986	SHRIMATIS LTD	PACIFIC BELL WHITE PAGES
	Shrimatls Ltd	PACIFIC BELL WHITE PAGES
1980	Shrimatis Ltd	Pacific Telephone

2013 UNIVERSITY AVE

Year	Uses	Source
2020	UNIFORMAL	EDR Digital Archive
	UNI TAILOR	EDR Digital Archive
2017	UNI TAILOR	Cole Information

FINDINGS

Year	Uses	Source
2017	UNIFORMAL	Cole Information
2014	UNI TAILOR	Cole Information
	UNIFORMAL	Cole Information
2010	UNIELEGANZA	Cole Information
	UNI TAILOR	Cole Information
2006	ASSADOLLAHI Elham	Haines Company, Inc.
	UNITAYLOR	Haines Company, Inc.
	UNIELEGANZA	Haines Company, Inc.
2005	UNIFORMAL	Cole Information
2000	UNI TAILOR	Pacific Bell
	ACCURATE TOWING	Pacific Bell
	UNI TAILOR	Cole Information
	ACCURATE TOWING	Cole Information
	UNIVERSITY PSYCHIC CENTER	Cole Information
	FAAIZA BASHIR	Cole Information
1995	OAKLAND HI FI	Cole Information
1992	OAKLAND HI-FI	PACIFIC BELL DIRECTORY
	CITY AUTO STEREO	Cole Information
1991	CITY AUTO S TE RE O	PACIFIC BELL WHITE PAGES
1986	AUTO STEREO RADIO	PACIFIC BELL WHITE PAGES
	Auto Stereo Radio	PACIFIC BELL WHITE PAGES
1980	Auto Stereo Radio	Pacific Telephone
1970	EAST BAY GLASS CENTER BERKELEY	Pacific Telephone Directory
1955	CANDELLERI SEAT COVER CENTER BERKELEY	The Pacific Telephone & Telegraph Co.
1950	WOODS F N TIRS	The Pacific Telephone & Telegraph Co.

2015 UNIVERSITY AVE

Year	Uses	Source
1928	COOL Spring Filter Co M C Holman	R.L. Polk and Co of California

2017 UNIVERSITY AVE

Year	Uses	Source
2020	EDEN PIZZERIA LLC	EDR Digital Archive

FINDINGS

Year	Uses	Source
2014	RED TOMATO PIZZA HOUSE	Cole Information
2010	ROUND TABLE PIZZA	Cole Information
2005	ROUND TABLE PIZZA	Cole Information
2000	ROUND TABLE PIZZA	Pacific Bell
	ROUND TABLE PIZZA BERKELEY	Cole Information
	ROUND TABLE PIZZA	Cole Information
1996	ROUND TABLE PIZZA	PACIFIC BELL DIRECTORY
1995	ROUND TABLE PIZZA	Cole Information
1992	ROUND TABLE PIZZA	PACIFIC BELL DIRECTORY
	ROUND TABLE PIZZA	PACIFIC BELL DIRECTORY
	ROUND TABLE PIZZA	Cole Information
1991	Berkeley	PACIFIC BELL WHITE PAGES
1986	ROUND TABLE PIZZA RESTAURANTS	PACIFIC BELL WHITE PAGES
	Berkeley	PACIFIC BELL WHITE PAGES
1980	Berkeley	Pacific Telephone
1970	DARVAS ANDREW D IMPORTS BERKELEY	Pacific Telephone Directory
1955	GOLDEN BEAR PAINT CO BERKELEY	The Pacific Telephone & Telegraph Co.
	HASTIE SALES CO BERKELEY	The Pacific Telephone & Telegraph Co.
1950	HASTIE SALES CO	The Pacific Telephone & Telegraph Co.
1928	2017	R.L. Polk and Co of California
	INSTALLMENT TIRE 00 n P Dreeke Auto Tires Sold on Installment Plan	R.L. Polk and Co of California

2018 UNIVERSITY AVE

Year	Uses	Source
2017	TIBET JEWELS	Cole Information
2010	TIBIT JEWELS	Cole Information
2006	TIBITJEWELS	Haines Company, Inc.
2000	CARAMAGNO S BARBER SHOP	Pacific Bell
	CARAMAGNOS BARBER SHOP	Cole Information
1996	CARAMAGNO S BARBER SHOP	PACIFIC BELL DIRECTORY
1995	CARAMAGNOS BARBER SHOP	Cole Information
1992	CARAMAGNO S BARBER SHOP	PACIFIC BELL DIRECTORY
	CARAMAGNOS BRBR SHP	Cole Information

FINDINGS

Year	Uses	Source
1991	Caramagnos Barber Shop	PACIFIC BELL WHITE PAGES
1986	Caramagnos Barber Shop	PACIFIC BELL WHITE PAGES
	Caraneric Frank	PACIFIC BELL WHITE PAGES
	CARAMAGNOS BARBER SHOP	PACIFIC BELL WHITE PAGES
1980	Caramagnos Barber Shop	Pacific Telephone
1975	CARAMAGNO S BARBER SHOP	Pacific Telephone
1933	WHITE ALEX D (ELIZ) MACH BERKELEY	R. L. Polk & Co.

2019 UNIVERSITY AVE

Year	Uses	Source
1955	HODLER J SIMS DR CHIRPRCTR BERKELEY	The Pacific Telephone & Telegraph Co.
1950	HODLER J SIMS DR CHIRPRCTR	The Pacific Telephone & Telegraph Co.
1945	HODLER J SIMS DR CHIRPRCTR BERKELEY	The Pacific Telephone & Telegraph Co.

2020 UNIVERSITY AVE

Year	Uses	Source
2020	CAFE TIBET	EDR Digital Archive
2017	CAFE TIBET	Cole Information
	TIBET JEWELS	Cole Information
2014	CAFE TIBET	Cole Information
	TIBET JEWELS	Cole Information
2010	CAFE TIBET	Cole Information
2006	CAFETIBET	Haines Company, Inc.
2000	CAFE TIBET	Pacific Bell
	CAFE TIBET	Cole Information
1996	LA TOUR EIFFEL FRENCH BAKERY	PACIFIC BELL DIRECTORY
1995	LA TOUR EIFFEL FRENCH BAKERY	Cole Information
1992	LA TOUR EIFFEL FRENCH BAKERY	PACIFIC BELL DIRECTORY
	LA TOUR FRNCH BKRY	Cole Information
1991	La Tour Eiffel French Bakery	PACIFIC BELL WHITE PAGES
	La Tour J F Skip	PACIFIC BELL WHITE PAGES
	La Tray Julia	PACIFIC BELL WHITE PAGES
1986	LA PARISIENNE FRENCH BAKERY	PACIFIC BELL WHITE PAGES
1980	MORRISONS CUSTOM AWARDS	Pacific Telephone

FINDINGS

Year	Uses	Source
1975	MORRISON S TROPHIES & AWARDS	Pacific Telephone
1970	MORRISON S TROPHIES & AWARDS BERKELEY	Pacific Telephone Directory
1933	CIRIMELE AURELIO SHOE SHINER BERKELEY	R. L. Polk & Co.
	GIRSCH FRANK (JOSEPHINE) SHOE REPR BERKELEY	R. L. Polk & Co.
1928	Clink Morris Lena furrlo R	R.L. Polk and Co of California

2021 UNIVERSITY AVE

Year	Uses	Source
2020	EL BURRO PICANTE	EDR Digital Archive
2017	EL BURRO PICANTE	Cole Information
2014	EL BURRO PICANTE	Cole Information
2006	TROPICAL	Haines Company, Inc.
	PARADISE	Haines Company, Inc.
	Rest AURANT	Haines Company, Inc.
2005	CAFE JUN	Cole Information
2000	CAFE JUN	Pacific Bell
	CAFE JUN	Cole Information
1996	CAFE JUN	PACIFIC BELL DIRECTORY
1995	CAFE JUN	Cole Information
	OCCUPANT UNKNOWNN	Cole Information
1992	CAFE JUN	PACIFIC BELL DIRECTORY
	CAFE JUN	Cole Information
1991	Cafe Caravan	PACIFIC BELL WHITE PAGES
1986	CAFE CARAVAN	PACIFIC BELL WHITE PAGES
	Cafe Caravan	PACIFIC BELL WHITE PAGES
1980	Cafe Caravan	Pacific Telephone
1970	GONZALES EVANGELINA THE PIN-UP BTY SLN BERKELEY	Pacific Telephone Directory
	PIN UP THE BTY SLN BERKELEY	Pacific Telephone Directory
1955	CHUCK DUTTON PIANO CO BERKELEY	The Pacific Telephone & Telegraph Co.
	DUTTON CHUCK CHORD SYSTEM BERKELEY	The Pacific Telephone & Telegraph Co.

FINDINGS

Year	Uses	Source
1955	DUTTON CHUCK PLANO CO BERKELEY	The Pacific Telephone & Telegraph Co.
1950	CHUCK DUTTON PIANO CO	The Pacific Telephone & Telegraph Co.
	DUTTON CHUCK CHORD SYSTEM	The Pacific Telephone & Telegraph Co.
	DUTTON CHUCK PIANO CO	The Pacific Telephone & Telegraph Co.

2022 UNIVERSITY AVE

Year	Uses	Source
2020	V K LACKEY GROUP	EDR Digital Archive
	YELLOW BERKELEY CAB	EDR Digital Archive
	FAST IMAGING CTR INC	EDR Digital Archive
	DESIGN-EXECUTION INC	EDR Digital Archive
	BLU SALT LLC	EDR Digital Archive
	SQUARE TABLE PIZZA INC	EDR Digital Archive
	INTEGRATIVE INSURANCE SLTNS	EDR Digital Archive
2017	YELLOW BERKELEY CAB	Cole Information
	BAIL BONDS	Cole Information
	FAST IMAGING CENTER INC	Cole Information
2014	YELLOW BERKELEY CAB	Cole Information
	FAST IMAGING	Cole Information
2010	FAST IMAGING CTR	Cole Information
2006	FASTIMAGING	Haines Company, Inc.
	CENTER	Haines Company, Inc.
2005	FAST IMAGING	Cole Information
2000	FAST MART	Pacific Bell
1996	SPORTS PLANET	PACIFIC BELL DIRECTORY
1995	J CS CARDAL KNOWLEDGE	Cole Information
1992	J C S CARDAL KNOWLEDGE	PACIFIC BELL DIRECTORY
	J CS CARDAL KNOWLDG	Cole Information
1991	House Of Futons	PACIFIC BELL WHITE PAGES
	J Cs Cardal Know ledge	PACIFIC BELL WHITE PAGES
1986	Acupuncture Institute Of Chinese Culture Center	PACIFIC BELL WHITE PAGES
	WORLD REALTY	PACIFIC BELL WHITE PAGES
	World Realty	PACIFIC BELL WHITE PAGES

FINDINGS

Year	Uses	Source
1955	DESIGN JEWELRY BERKELEY	The Pacific Telephone & Telegraph Co.
	MORRISON S DESIGN JEWELRY BERKELEY	The Pacific Telephone & Telegraph Co.
1950	MORRISON S DESIGN JEWELRY	The Pacific Telephone & Telegraph Co.
1933	BERKELEY GLASS CO (EMERSON LIGHTFOOT A H GOSTICK) BERKELEY	R. L. Polk & Co.
1928	and Glass Co Emerson Lightfoot A H Gostick	R.L. Polk and Co of California

2024 UNIVERSITY AVE

Year	Uses	Source
2017	ESTELA HUERTA	Cole Information
	ALEXANDRA MOONEY	Cole Information
2014	DAVID COLE	Cole Information
2010	CHRISTOPHER ALEXANDER	Cole Information
	BRIAN METZGAR	Cole Information
	MICHIEL KRUGER	Cole Information
	NAZANINE NAFARIAN	Cole Information
	ARON COLLINS	Cole Information
	DANIEL WU	Cole Information
	MANUEL DUQUE	Cole Information
	KEITH GIDLUND	Cole Information
2006	APARTMENTS	Haines Company, Inc.
	BALLARD Aron	Haines Company, Inc.
	KRUGER Michiel	Haines Company, Inc.
	LEE Josephine	Haines Company, Inc.
	METZGAR Brian	Haines Company, Inc.
	WILD Lan I	Haines Company, Inc.
2005	MCGUIRE BROTHERS INC	Cole Information
	SYLVIA PERRY	Cole Information
	SUE PIEN	Cole Information
	A EVANS	Cole Information
	PAUL GORDON	Cole Information
	ARMEN BOSHYAN	Cole Information

FINDINGS

Year	Uses	Source
2005	TRAVIS RATLIFF	Cole Information
	MICHIEL KRUGER	Cole Information
	ERIK WHITE	Cole Information
	Q NGUYN	Cole Information
	TRAVIS RATLIFS	Cole Information
	CHAD WILLIAMS	Cole Information
	ERIK BIELEFELDT	Cole Information
	DANIEL RABB	Cole Information
	ARON BALLARD	Cole Information
	CHESTER CHUA	Cole Information
	LISAMARIE MARTINEZ	Cole Information
	YE JERRY	Cole Information
	SARAH TAUMAN	Cole Information
	BETH LOSTER	Cole Information
	JULIE LUDVIGSEN	Cole Information
2000	OCCUPANT UNKNOWN	Cole Information
1980	Denn Fred P	Pacific Telephone
	Holmes C	Pacific Telephone
	Madison J	Pacific Telephone
1970	HOTEL STARK BERKELEY	Pacific Telephone Directory
	SONNTAG L L BERKELEY	Pacific Telephone Directory
	STARK HOTEL BERKELEY	Pacific Telephone Directory
1955	KING DENNIS BERKELEY	The Pacific Telephone & Telegraph Co.
	STARK HOTEL BERKELEY	The Pacific Telephone & Telegraph Co.
1950	STARK HOTEL	The Pacific Telephone & Telegraph Co.
1945	STARK HOTEL BERKELEY	The Pacific Telephone & Telegraph Co.
1933	ANDERSON HOLGER C MGR BUILDERS EXCH H BERKELEY	R. L. Polk & Co.
	BUILDERS EXCHANGE BUILDING BERKELEY	R. L. Polk & Co.
	HODLER J SIMS (FRANCES) CHIROPRACTOR BERKELEY	R. L. Polk & Co.
	PIATT J HAROLD (MONA) CIV ENG BERKELEY	R. L. Polk & Co.

FINDINGS

Year	Uses	Source
1933	THEOSOPHICAL SOCIETY BERKELEY	R. L. Polk & Co.
1928	Washington Exchange Bldg	R.L. Polk and Co of California
	Platsun J Harold Maud civ eng	R.L. Polk and Co of California
	thorne Wm L v pres Clinton Mill & Lmbr Co R	R.L. Polk and Co of California

2026 UNIVERSITY AVE

Year	Uses	Source
2017	JAYAKARTA RESTAURANT	Cole Information
2014	JAYAKARTA RESTAURANT	Cole Information
2010	JAYAKARTA RESTAURANT	Cole Information
2006	PAPAS	Haines Company, Inc.
	Rest AURANT	Haines Company, Inc.
2005	PAPAS RESTAURANT	Cole Information
2000	PAPA S RESTAURANT PERSIAN CUISINE	Pacific Bell
1996	PAPA S RESTAURANT	PACIFIC BELL DIRECTORY
1995	PAPAS RESTAURANT	Cole Information
1992	PAPA S RESTAURANT	PACIFIC BELL DIRECTORY
	PAPAS RESTAURANT	Cole Information
1991	Papas Restaurant	PACIFIC BELL WHITE PAGES
1986	CAFE LAMOUR	PACIFIC BELL WHITE PAGES
	Cozy Cottage	PACIFIC BELL WHITE PAGES
1980	Waldorf The	Pacific Telephone
1970	WALDORF THE BERKELEY	Pacific Telephone Directory
1955	BERKELEY DRESS SHOP BERKELEY	The Pacific Telephone & Telegraph Co.
1950	BEIKELEY SEWING MACLINE CO	The Pacific Telephone & Telegraph Co.
	BOWDLE J F BERKELEY SEWING MACHINE CO	The Pacific Telephone & Telegraph Co.
1945	BOWDLE J F BERKELEY SEWING MACH CO BERKELEY	The Pacific Telephone & Telegraph Co.
1933	BERKELEY SEWING MACHINE CO J F BOWDLE MGR BERKELEY	R. L. Polk & Co.
1928	r Sew ing Machine Co J F Bow dle mgr	R.L. Polk and Co of California

FINDINGS

2029 UNIVERSITY AVE

Year	Uses	Source
1996	APPLIED DEVELOPMENT ECONOMICS INC	PACIFIC BELL DIRECTORY
	HAAG JERRY URBAN PLANNER	PACIFIC BELL DIRECTORY
	BLACKBERRY CREEK MULTIMEDIA	PACIFIC BELL DIRECTORY

2030 UNIVERSITY AVE

Year	Uses	Source
2020	BERKELEY MUSIC GROUP	EDR Digital Archive
2017	BERKELEY MUSIC GROUP	Cole Information
2006	UNIV NAILS	Haines Company, Inc.
2005	UNIVERSITY NAILS	Cole Information
2000	HOUSE OF FUTONS	Pacific Bell
	HOUSE OF FUTONS	Cole Information
1996	HOUSE OF FUTONS	PACIFIC BELL DIRECTORY
1992	HOUSE OF FUTONS	Cole Information
1986	BERKELEY SEWING MACHINE CO	PACIFIC BELL WHITE PAGES
	BE RKE E Y S E W IN G MACHIN E CO	PACIFIC BELL WHITE PAGES
1980	BERKELEY SEWING MACHINE CO	Pacific Telephone
1975	BERKELEY SEWIP G MACHINE CO	Pacific Telephone
1970	BERKELEY SEWING MACHINE CO BERKELEY	Pacific Telephone Directory
1955	BERKELEY SEWING MACHINE CO BERKELEY	The Pacific Telephone & Telegraph Co.
	BOWDLE J F BERKELEY SEWNG MACH CO BERKELEY	The Pacific Telephone & Telegraph Co.
1933	PRAGALOS GEO (CHRISTINA) CONFR BERKELEY	R. L. Polk & Co.

2031 UNIVERSITY AVE

Year	Uses	Source
2020	JV NAILS	EDR Digital Archive
2017	JV NAILS	Cole Information
2014	JV NAILS	Cole Information
2010	NAIL IMAGE COMPLETE NAIL CARE	Cole Information
2006	NAIL IMGE CMPLT	Haines Company, Inc.

FINDINGS

Year	Uses	Source
2006	NL CRE MEN&WMN	Haines Company, Inc.
2005	NAIL IMAGE	Cole Information
2000	NAIL IMAGE COMPLETE NAIL CARE FOR MEN & WOMEN	Pacific Bell
	NAIL IMAGE COMPLETE NAIL CARE FOR MEN & WOMEN	Cole Information
1995	MONTERREY TAILORS	Cole Information
1992	MONTERREY TAILORS	PACIFIC BELL DIRECTORY
	MONTERREY TAILORS	Cole Information
1991	Monterrey Tailors	PACIFIC BELL WHITE PAGES
1986	MONTERREY TAILORS	PACIFIC BELL WHITE PAGES
	Monterrey Tailors	PACIFIC BELL WHITE PAGES
	Montes A	PACIFIC BELL WHITE PAGES
	Montes Craig R	PACIFIC BELL WHITE PAGES
1980	Berkeley Violin Center	Pacific Telephone
1975	BERKELEY VIOLIN CENTER	Pacific Telephone
1970	BERKELEY VIOLIN CENTER BERKELEY	Pacific Telephone Directory
1955	PRINCE LOUIS RARE VIOLINS BERKELEY	The Pacific Telephone & Telegraph Co.

2033 UNIVERSITY AVE

Year	Uses	Source
2017	FANTASY TSHIRTS	Cole Information
2014	FANTASY TSHIRTS	Cole Information
2010	FANTASY TSHIRTS	Cole Information
2006	FANTASYT SHIRTS	Haines Company, Inc.
2005	FANTASY T SHIRTS	Cole Information
2000	FANTASY T-SHIRTS	Pacific Bell
	FANTASY T SHIRTS	Cole Information
1996	FANTASY T-SHIRTS	PACIFIC BELL DIRECTORY
1995	FANTASY T SHIRTS	Cole Information
1992	FANTASY T-SHIRTS	PACIFIC BELL DIRECTORY
	FANTASY T SHIRTS	Cole Information
1991	Fantasy T Shirts	PACIFIC BELL WHITE PAGES
1986	FANTASY T SHIRTS	PACIFIC BELL WHITE PAGES

FINDINGS

Year	Uses	Source
1986	Fantasy	PACIFIC BELL WHITE PAGES
	Fantasy Escorts	PACIFIC BELL WHITE PAGES
	From Stockton Telephones Call	PACIFIC BELL WHITE PAGES
	Fantasy Foods	PACIFIC BELL WHITE PAGES
	Fantasy Foods	PACIFIC BELL WHITE PAGES
	Fantasy T Shirts	PACIFIC BELL WHITE PAGES
	Fantasy Toys Inc	PACIFIC BELL WHITE PAGES
1980	LEATHER ETC	Pacific Telephone
1970	CUSTOM HI FI OF BERKELEY BERKELEY	Pacific Telephone Directory
	KUSTOM HI-FI OF BERKELEY BERKELEY	Pacific Telephone Directory
1955	MILLIGAN W J IMPORTS BERKELEY	The Pacific Telephone & Telegraph Co.

2035 UNIVERSITY AVE

Year	Uses	Source
2020	LHASA HAIR SALON	EDR Digital Archive
2017	LHASA HAIR SALON	Cole Information
2014	LHASA HAIR SALON	Cole Information
2010	LHASA HAIR SALON	Cole Information
2006	SEASONS	Haines Company, Inc.
	CLOTHING	Haines Company, Inc.
2005	BERKELEY VIOLIN CENTER	Cole Information
	SEASONS CLOTHING	Cole Information
2000	SEASONS CLOTHING	Pacific Bell
	BARLOWS OFFICE PRODUCTS	Cole Information
	OCCUPANT UNKNOWN	Cole Information
1996	BARLOW S OFFICE PRODUCTS	PACIFIC BELL DIRECTORY
1995	BERKELEY VIOLIN CTR	Cole Information
1992	BERKELEY VIOLIN CENTER	PACIFIC BELL DIRECTORY
	BERKLY VIOLIN CNTR	Cole Information
1991	Berkeley Violin Center	PACIFIC BELL WHITE PAGES
1986	BERKELEY VIOLIN CENTER	PACIFIC BELL WHITE PAGES
	Berkeley Violin Center	PACIFIC BELL WHITE PAGES
1980	Dorothe Maternity	Pacific Telephone

FINDINGS

Year	Uses	Source
1970	DOROTHE MATERNITY FASHIONS BERKELEY	Pacific Telephone Directory
1955	PREVIEW MATERNITY SHOPS BERKELEY	The Pacific Telephone & Telegraph Co.
1950	ZANESALES CO	The Pacific Telephone & Telegraph Co.
	ZANE S USED CARS & AUTO REPAIRS	The Pacific Telephone & Telegraph Co.
1945	ZANE S USED CAR LOT BERKELEY	The Pacific Telephone & Telegraph Co.

2036 UNIVERSITY AVE

Year	Uses	Source
2020	UC THEATRE TAUBE FAMILY MUSIC	EDR Digital Archive
2017	UC THEATRE	Cole Information
2000	U C THEATER	Pacific Bell
	U C THEATER	Cole Information
1996	U C THEATER	PACIFIC BELL DIRECTORY
1995	U C THEATER	Cole Information
1992	U C THEATER	PACIFIC BELL DIRECTORY
	U C THEATER	Cole Information
1986	U C THEATER	PACIFIC BELL WHITE PAGES
	U CTheater	PACIFIC BELL WHITE PAGES
1980	Rude R H	Pacific Telephone
	U C Theater	Pacific Telephone
1970	U C THEATER BERKELEY	Pacific Telephone Directory
1955	U C THEATRE BERKELEY	The Pacific Telephone & Telegraph Co.
1950	U C THEATRE	The Pacific Telephone & Telegraph Co.
1933	FOX UNIVERSITY OF CALIFORNIA THEATRE BERKELEY	R. L. Polk & Co.
1928	Av Theatre H Honore mg R	R.L. Polk and Co of California

2037 UNIVERSITY AVE

Year	Uses	Source
2017	LITTLE TIBET	Cole Information
2014	LITTLE TIBET	Cole Information
2010	LITTLE TIBET	Cole Information
2006	UTTLETIBET	Haines Company, Inc.
2005	LITTLE TIBET	Cole Information

FINDINGS

Year	Uses	Source
2000	UNIGLOBE FOUR WINDS TRAVEL	Pacific Bell
	UNIGLOBE FOUR WINDS TRAVEL	Cole Information
	WORLD TRAVEL CENTER OF CALIFORNIA	Cole Information
1996	WORLD TRAVEL CENTER OF CALIFORNIA	PACIFIC BELL DIRECTORY
1995	WORLD TRAVEL CTR	Cole Information
1992	WORLD TRAVEL CENTER OF CALIFORNIA	PACIFIC BELL DIRECTORY
	WORLD TRAVEL CENTER	Cole Information
1991	W ORLD TRAVE L CE N TE R OF CALIFORN IA	PACIFIC BELL WHITE PAGES
1986	WORLD TRAVEL CENTER OF CALIFORNIA	PACIFIC BELL WHITE PAGES
	SUMMIT REALTY	PACIFIC BELL WHITE PAGES
	S UMMIT RE ALTY	PACIFIC BELL WHITE PAGES
	Information & Reservations	PACIFIC BELL WHITE PAGES
	Group Tours	PACIFIC BELL WHITE PAGES
1980	SUMMIT REALTY	Pacific Telephone
	Terra Sancta Tourist Company	Pacific Telephone
	World Travel Center Of Calif	Pacific Telephone
1970	SCHIERENBECK MABEL C RL EST SUMMIT REALTY BERKELEY	Pacific Telephone Directory
	SUMMIT REALTY BERKELEY	Pacific Telephone Directory
1955	BERKELEY INSURANCE AGCY BERKELEY	The Pacific Telephone & Telegraph Co.
	GEDDES R E & CO BERKELEY	The Pacific Telephone & Telegraph Co.

2040 UNIVERSITY AVE

Year	Uses	Source
1938	U C FURNITURE CO	Pacific Telephone
1933	CHANDLER ADOLPHUS M FURN BERKELEY	R. L. Polk & Co.

2041 UNIVERSITY AVE

Year	Uses	Source
2020	A & J LLC	EDR Digital Archive
	TRI-LINK REAL ESTATE GROUP INC	EDR Digital Archive
2014	GOODDAY MATE	Cole Information
	GOODDAY SPA	Cole Information

FINDINGS

Year	Uses	Source
2010	GOODDAY SPA	Cole Information
2006	GOODDAYMATE	Haines Company, Inc.
2000	FREE COMMUNICATIONS	Pacific Bell
1996	ALLAH SACRED EARTH	PACIFIC BELL DIRECTORY
1975	BERKELEY SQUARE BEAUTY SALON	Pacific Telephone
	MC LIN MARY BERKELEY SQUARE BEAUTY SALON	Pacific Telephone
1970	BERKELEY SQUARE BEAUTY SALON BERKELEY	Pacific Telephone Directory
	MCLIN MARY BERKELEY SQUARE BEAUTY SALON BERKELEY	Pacific Telephone Directory
	WINTER RUTH BERKELEY SQUARE BEAUTY SALON BERKELEY	Pacific Telephone Directory
1955	AILING HOUSE PEST CONTROL BERKELEY	The Pacific Telephone & Telegraph Co.
	AILING HOUSE TERMITE INSPECTION BUREAU BERKELEY	The Pacific Telephone & Telegraph Co.
	BARRETT E L BARRETT PEST CONTROL SERVICE BERKELEY	The Pacific Telephone & Telegraph Co.
	BARRETT PEST CONTROL SERVICE BERKELEY	The Pacific Telephone & Telegraph Co.
	COULSON ANT CONTROL BERKELEY	The Pacific Telephone & Telegraph Co.
	DAVIS WAYNE K AILING HOUSE TERMITE INSPECTION BUREAU BERKELEY	The Pacific Telephone & Telegraph Co.
	TERMITE INSPECTION BUREAU AILING HOUSE BERKELEY	The Pacific Telephone & Telegraph Co.
1950	WOODLHEAD HARRY AILING HOUSE TERMITE INSP BUR	The Pacific Telephone & Telegraph Co.
	BARRETT E L BA RELT PEST CONTIOL SERVICE	The Pacific Telephone & Telegraph Co.
	COULSON ANT CONTROL	The Pacific Telephone & Telegraph Co.
	DAVIS WAYNE K AILING HOUSE TERMITE INSPECTION BUREAUI	The Pacific Telephone & Telegraph Co.
	TERMITEINSPECTION BUREAU AILING HOUSE	The Pacific Telephone & Telegraph Co.
1945	AILING HOUSE TERMITE INSPECTION BUREAU BERKELEY	The Pacific Telephone & Telegraph Co.
	BARRETT EDWARD L BARRETT PEST CONTROL SERVICE BERKELEY	The Pacific Telephone & Telegraph Co.

FINDINGS

Year	Uses	Source
1945	BARRETT PEST CONTROL SERVICE BERKELEY	The Pacific Telephone & Telegraph Co.
	DAVIS WAYNE K ALLING HOUSE TERMITE INSPECTION BUREAU BERKELEY	The Pacific Telephone & Telegraph Co.
	TERMITE INSPECTION BUREAU AILING HOUSE BERKELEY	The Pacific Telephone & Telegraph Co.
	WOODHEAD HARRY ALLING HOUSE TERMILTE INSP BUR BERKELEY	The Pacific Telephone & Telegraph Co.
1933	BELL LABORATORIES INC R B BELL PRES C O M BELL SEC-TREAS CHEMISTS BERKELE	R. L. Polk & Co.

2042 UNIVERSITY AVE

Year	Uses	Source
2020	PLATANO	EDR Digital Archive
2010	CAFE PLATANO	Cole Information
2006	THAI GARLIC	Haines Company, Inc.
2005	THAI GARLIC	Cole Information
2000	HONG KONG VILLA	Pacific Bell
	HONG KONG VILLA	Cole Information
1995	HONG KONG VILLA	Cole Information
1992	HONG KONG VILLA	Cole Information
1991	Hong Kong Villa	PACIFIC BELL WHITE PAGES
	Hong Kyung H	PACIFIC BELL WHITE PAGES
	Hong Kyungmin	PACIFIC BELL WHITE PAGES
1986	Hong Kong Villa	PACIFIC BELL WHITE PAGES
1980	Prism Crescents	Pacific Telephone
1975	BERKELEY BARB	Pacific Telephone
1970	BERKELEY BARB BERKELEY	Pacific Telephone Directory
1955	REMNANTS ETC BERKELEY	The Pacific Telephone & Telegraph Co.
1950	RENNANTS ETC	The Pacific Telephone & Telegraph Co.

2043 UNIVERSITY AVE

Year	Uses	Source
2017	GENTLE HAIR CUTS	Cole Information
2014	GENTLE HAIR CUTS	Cole Information

FINDINGS

Year	Uses	Source
2010	BEAUTY TEK	Cole Information
	GENTLE HAIR CUTS	Cole Information
2006	BEAUTYTE	Haines Company, Inc.
	GENTLE HAIR CUTS	Haines Company, Inc.
2005	BEAUTY TEK	Cole Information
	GENTLE HAIR CUTS	Cole Information
2000	GENTLE HAIR CUTS	Pacific Bell
	GENTLE HAIR CUTS	Cole Information
	OCCUPANT UNKNOWN	Cole Information
1996	GENTLE HAIR CUTS	PACIFIC BELL DIRECTORY
1995	GENTLE HAIR CUTS	Cole Information
1992	GENTLE HAIR CUTS	PACIFIC BELL DIRECTORY
	GENTLE HAIR CUTS	Cole Information
1991	Across The Street	PACIFIC BELL WHITE PAGES
	Across The Street Hair Salon	PACIFIC BELL WHITE PAGES
	Erins	PACIFIC BELL WHITE PAGES
	Erion Chris	PACIFIC BELL WHITE PAGES
1986	ACROSS THE STREET HAIR SALON	PACIFIC BELL WHITE PAGES
1980	ACROSS THE STREET	Pacific Telephone
1970	ANDREWS TRAVEL AGENCY	Pacific Telephone Directory
1955	ANDREWS A G ANDREWS TRAVL AGCY BERKELEY	The Pacific Telephone & Telegraph Co.
	ANDREWS TRAVEL AGCY BERKELEY	The Pacific Telephone & Telegraph Co.
1950	ROSSINI J TIR	The Pacific Telephone & Telegraph Co.
1945	STODDARD GEO PLMBNG & HEATNG BERKELEY	The Pacific Telephone & Telegraph Co.
1933	TENINTY MELVILLE E (OLIVE) CURTAINS BERKELEY	R. L. Polk & Co.

2044 UNIVERSITY AVE

Year	Uses	Source
2017	THANH TRUONG	Cole Information
2014	NINA KIM	Cole Information
	GENKI HARA	Cole Information

FINDINGS

Year	Uses	Source
2014	TORRANCE ZHAO	Cole Information
	THANH TRUONG	Cole Information
2010	BAI ZHEN	Cole Information
	QUY DOAN	Cole Information
	RUI ZHU	Cole Information
	NOMINERDEME TUMUR	Cole Information
	MY LEE	Cole Information
2006	DOAN Quy	Haines Company, Inc.
	LESMy Dung	Haines Company, Inc.
	ZHURtd Yum	Haines Company, Inc.
2005	AQELL MAHESRI	Cole Information
	JACOB PORTER	Cole Information
	KWOK TEY	Cole Information
	RUI ZHU	Cole Information
	YI XU	Cole Information
	KWOK TEH	Cole Information
	NOMINERDEME TUMUR	Cole Information
	THANH TRUONG	Cole Information
2000	2 CHAU AN	Pacific Bell
	5 CHOU VICTOR	Pacific Bell
	8 MAHESRI AQELL A	Pacific Bell
	10 TRUONG THANH	Pacific Bell
	NGUYEN DANG	Cole Information
	AN CHAU	Cole Information
	VICTOR CARUSO	Cole Information
	MING DUAN	Cole Information
	THANH TRUONG	Cole Information
1996	9 NGAI CHAN NING	PACIFIC BELL DIRECTORY
1995	DO, TAN	Cole Information
	MEHLHAFF, ERIC	Cole Information
	ROWE, ERIC J	Cole Information
1992	8 GLEASON CHRIS	PACIFIC BELL DIRECTORY

FINDINGS

Year	Uses	Source
1992	10 KINGSNORTH DAVID N	PACIFIC BELL DIRECTORY
	12 ROWE ERIC J	PACIFIC BELL DIRECTORY
	KINGSNORTH, DAVID N	Cole Information
	WU, JIANG	Cole Information
	YIP, WING Y	Cole Information
	GOW, F	Cole Information
1991	Atienza Christina	PACIFIC BELL WHITE PAGES
	Harris Matt	PACIFIC BELL WHITE PAGES
	Peisung Tsai	PACIFIC BELL WHITE PAGES
	Peitso Erne	PACIFIC BELL WHITE PAGES
	Tam E	PACIFIC BELL WHITE PAGES
	Tam Edw K	PACIFIC BELL WHITE PAGES
1986	2 Dang Phuong Ngoc	PACIFIC BELL WHITE PAGES
	4 Mah Jerry	PACIFIC BELL WHITE PAGES
	5 Liang Mike	PACIFIC BELL WHITE PAGES
	12 Davis J C	PACIFIC BELL WHITE PAGES
	Chang Richard K	PACIFIC BELL WHITE PAGES
	Dang Phuong Ngoc	PACIFIC BELL WHITE PAGES
	Dang Rung	PACIFIC BELL WHITE PAGES
	Itamura Michael	PACIFIC BELL WHITE PAGES
1970	GILBERT HOWARD S BERKELEY	Pacific Telephone Directory
	SMITH GARWOOD BERKELEY	Pacific Telephone Directory
1955	DEMERS EMMA BERKELEY	The Pacific Telephone & Telegraph Co.
1933	ANDERSON CARL A (ADA) MGR LANGDON COURT APTS H BERKELEY	R. L. Polk & Co.
	BARNARD HARTLEY WITH J C PENNEY CO R BERKELEY	R. L. Polk & Co.
	BUSHNELL PORTER K LNDYWKR R BERKELEY	R. L. Polk & Co.
	HOULAKIS MANUEL COOK R BERKELEY	R. L. Polk & Co.
	JOHNSON JACK CARD WRITER H T HOBSON R BERKELEY	R. L. Polk & Co.
	LANGDON COURT APARTMENTS BERKELEY	R. L. Polk & Co.
1928	Cecearelli Viola cashr Am Theatre R	R.L. Polk and Co of California

FINDINGS

2045 UNIVERSITY AVE

Year	Uses	Source
2020	NASH HOTEL	EDR Digital Archive
	TOMMY CHI-KANG FAMILY LLC	EDR Digital Archive
	6114 SHATTUCK LLC	EDR Digital Archive
	EARL DEWITT	EDR Digital Archive
	LOUIS CLAVELLE	EDR Digital Archive
	ARTHUR PULLAN	EDR Digital Archive
2017	THE NASH HOTEL	Cole Information
	COPY MACHINES SERVICE & REPAIR	Cole Information
2014	NASH HOTEL THE	Cole Information
2010	NASH HOTEL	Cole Information
2006	NASHHOTELTHE	Haines Company, Inc.
2000	NASH HOTEL THE	Pacific Bell
	204 YABE TAKESHI	Pacific Bell
	303 MARSHALL CRAIG	Pacific Bell
	306 FIELDS GARLAND H & REYNALDA	Pacific Bell
	NASH HOTEL THE	Cole Information
1996	NASH HOTEL THE	PACIFIC BELL DIRECTORY
	303 MARSHALL CRAIG	PACIFIC BELL DIRECTORY
	306 FIELDS GARLAND H & REYNALDA	PACIFIC BELL DIRECTORY
1995	NASH HOTEL	Cole Information
1992	NASH HOTEL THE	PACIFIC BELL DIRECTORY
	214 HUEY DENNIS	PACIFIC BELL DIRECTORY
	218 KANNO YOSHIHIDE	PACIFIC BELL DIRECTORY
	303 MARSHALL CRAIG	PACIFIC BELL DIRECTORY
	308 SINGLETON LAURENCE	PACIFIC BELL DIRECTORY
	NASH HOTEL THE	Cole Information
1991	Nash Hotel The	PACIFIC BELL WHITE PAGES
	Singleton Laurence	PACIFIC BELL WHITE PAGES
	Singleton M A	PACIFIC BELL WHITE PAGES
1986	Weir Chris	PACIFIC BELL WHITE PAGES
	NASH HOTEL THE	PACIFIC BELL WHITE PAGES

FINDINGS

Year	Uses	Source
1986	206 Nakono Fumihiko	PACIFIC BELL WHITE PAGES
	303 Marshall Craig	PACIFIC BELL WHITE PAGES
	314 Hollins Jamie	PACIFIC BELL WHITE PAGES
	Huey Dennis	PACIFIC BELL WHITE PAGES
	Mash Hotel The	PACIFIC BELL WHITE PAGES
	Mash I	PACIFIC BELL WHITE PAGES
1980	Huey Dennis	Pacific Telephone
	Marshall Craig	Pacific Telephone
	Nash Hotel The	Pacific Telephone
	Odom R L	Pacific Telephone
	Sellier Chester J	Pacific Telephone
1975	HIATT BILL	Pacific Telephone
	MC ELLIGOTT P	Pacific Telephone
1970	JACQUES G E BERKELEY	Pacific Telephone Directory
	KOCH K M BERKELEY	Pacific Telephone Directory
	NASH HOTEL THE BERKELEY	Pacific Telephone Directory
	NOIA ALFRED BERKELEY	Pacific Telephone Directory
1955	HOTEL NASH BERKELEY	The Pacific Telephone & Telegraph Co.
	NASH HOTEL BERKELEY	The Pacific Telephone & Telegraph Co.
1933	HAUG ELMER M SEC BKLY CITY PLANNING COMN R BERKELEY	R. L. Polk & Co.
	HEZLETT JOHN SILKS BERKELEY	R. L. Polk & Co.
	HILL M E TCHR UC R BERKELEY	R. L. Polk & Co.
	HOTEL NASH BERKELEY	R. L. Polk & Co.
	ROTH DAVID S (REBECCA F) H BERKELEY	R. L. Polk & Co.
	ROTH REBECCA F MRS (HOTEL NASH) R BERKELEY	R. L. Polk & Co.
	SELOVER E L MISS TCHR UC R BERKELEY	R. L. Polk & Co.
1928	Mayhall Thos T police BPD R	R.L. Polk and Co of California
	H	R.L. Polk and Co of California
	Hezlett John L silks	R.L. Polk and Co of California
	Honore H mgrC Theatre R	R.L. Polk and Co of California
	HOTEL Nash J C Rilley	R.L. Polk and Co of California

FINDINGS

2046 UNIVERSITY AVE

Year	Uses	Source
1980	Piggy Malones	Pacific Telephone
1970	BOOLEMAN ROB REALTOR BERKELEY	Pacific Telephone Directory
	LARSEN ROBT M CPA	Pacific Telephone Directory
1955	ACME BUILDING LOAN CONTROLS INC BERKELEY	The Pacific Telephone & Telegraph Co.
	ANGEL JOHN CITRUS FRUIT BERKELEY	The Pacific Telephone & Telegraph Co.
	EMPCO INC BLDG CONTR BERKELEY	The Pacific Telephone & Telegraph Co.
	MCCALEB WILLIS J PUB ACCT BERKELEY	The Pacific Telephone & Telegraph Co.
	MORIOKA KEN S CONTR BERKELEY	The Pacific Telephone & Telegraph Co.
1950	JOLISOSOS H A RL EST & INS	The Pacific Telephone & Telegraph Co.
	MC CALEB WILLIS J PUB ACCT	The Pacific Telephone & Telegraph Co.
	SLIIRPSER CAMPAIGN HEADQUARTERS FOR ASSEMBLY	The Pacific Telephone & Telegraph Co.
1945	LEE HENRY D ASHBY UPHOLSTERY SHOP BERKELEY	The Pacific Telephone & Telegraph Co.
1933	TOKIO CO ORIENTAL GDS BERKELEY	R. L. Polk & Co.
1928	Minami R art gds	R.L. Polk and Co of California

2047 UNIVERSITY AVE

Year	Uses	Source
2010	MAGIC FINGERS	Cole Information
2006	CICY SINC	Haines Company, Inc.
2005	WATCH SALES & REPAIR	Cole Information
	CICY S INC	Cole Information
2000	SAMBUYA AFRICAART IMPORTS	Pacific Bell
	KING OF CHICH KABAB	Cole Information
1996	ABM	PACIFIC BELL DIRECTORY
	NBM COMPUTERS	PACIFIC BELL DIRECTORY
1995	NBM COMPUTERS	Cole Information
1992	NBM COMPUTERS	PACIFIC BELL DIRECTORY
	N B M COMPUTERS	Cole Information
1991	N BM Computers	PACIFIC BELL WHITE PAGES
1986	Berkeley Radio S Electric Supply	PACIFIC BELL WHITE PAGES

FINDINGS

Year	Uses	Source
1986	Berkeley Shaver Service	PACIFIC BELL WHITE PAGES
	BERKELEY RADIO & ELECTRIC SUPPLY	PACIFIC BELL WHITE PAGES
1980	Berkeley Radio & Electric Supply	Pacific Telephone
	Berkeley Shaver Service	Pacific Telephone
1975	BERKELEY RADIO & ELECTRIC SUPPLY	Pacific Telephone
	BERKELEY SHAVER SERVICE	Pacific Telephone
1970	BERKELEY RADIO & ELECTRIC SUPPLY BERKELEY	Pacific Telephone Directory
	BERKELEY SHAVER SERVICE BERKELEY	Pacific Telephone Directory
1955	BERKELEY RADIO & ELECTRIC SUPPLY BERKELEY	The Pacific Telephone & Telegraph Co.
	BERKELEY RUG CLEANING SERVICE BERKELEY	The Pacific Telephone & Telegraph Co.
	BERKELEY SHAVER SERVICE BERKELEY	The Pacific Telephone & Telegraph Co.
1945	STEVELEY & THOMSON RADIO REPRS BERKELEY	The Pacific Telephone & Telegraph Co.
1933	PACIFIC GREYHOUND LINES DEPOT BERKELEY	R. L. Polk & Co.
1928	h Robt D Orene A tailo R	R.L. Polk and Co of California

2048 UNIVERSITY AVE

Year	Uses	Source
2020	LAN BEAUTY SALON	EDR Digital Archive
2017	LAN BEAUTY SALON	Cole Information
2014	LAN BEAUTY SALON	Cole Information
2010	LAN BEAUTY SALON	Cole Information
2006	LAN BEAUTY SALON	Haines Company, Inc.
2005	LAN SALON	Cole Information
	YAZOO FOR HAIR	Cole Information
2000	YAZOO FULL SERVICE SALON	Pacific Bell
	YAZOO FULL SERVICE SALON	Cole Information
1996	YAZOO FOR HAIR	PACIFIC BELL DIRECTORY
1995	YAZOO FOR HAIR	Cole Information
1992	YAZOO FOR HAIR	PACIFIC BELL DIRECTORY
	YAZOO FOR HAIR	Cole Information

FINDINGS

Year	Uses	Source
1991	Yazoo For Hair	PACIFIC BELL WHITE PAGES
1986	YAZOO FOR HAIR	PACIFIC BELL WHITE PAGES

2049 UNIVERSITY AVE

Year	Uses	Source
2020	ATM	EDR Digital Archive
2017	NEPALES GIFT & SMOKE	Cole Information
2014	NEPALES GIFT & SMOKE	Cole Information
2010	BEAD CASTLE	Cole Information
2006	BEAD CASTLE	Haines Company, Inc.
2005	BEAD CASTLE	Cole Information
2000	BEAD CASTLE	Pacific Bell
	BEAD CASTLE	Cole Information
1996	ED S LEATHER S	PACIFIC BELL DIRECTORY
1995	SHANGRI LA BEAUTY SALON	Cole Information
1992	SHANGRI-LA BEAUTY SALON	PACIFIC BELL DIRECTORY
	SHANGRI LA BEAUTY	Cole Information
1991	Shangri La Beauty Salon	PACIFIC BELL WHITE PAGES
	Shank Alan	PACIFIC BELL WHITE PAGES
1986	Shangri La Beauty Salon	PACIFIC BELL WHITE PAGES
	SHANGRI LA BEAUTY SALON	PACIFIC BELL WHITE PAGES
1980	Shangri La Beauty Salon	Pacific Telephone
1970	SHANGRI-LA BEAUTY SALON BERKELEY	Pacific Telephone Directory
1955	SHANGRI-LA BEAUTY SALON BERKELEY	The Pacific Telephone & Telegraph Co.
1950	SHANGRI LA BEAUTY SALON	The Pacific Telephone & Telegraph Co.
1933	LOYB ABR CBTMKR BERKELEY	R. L. Polk & Co.

2050 UNIVERSITY AVE

Year	Uses	Source
2020	A B J S FINE DINING INC	EDR Digital Archive
	BERKELEY SOCIAL CLUB	EDR Digital Archive
	ADS ADAPTIVE SYSTEMS	EDR Digital Archive
2017	ZAIKA RESTAURANT & BAR	Cole Information
	MERIDIAN RESTAURANT	Cole Information

FINDINGS

Year	Uses	Source
2017	AMADEUS	Cole Information
2014	ZAIKA RESTAURANT & BAR	Cole Information
	MERIDIAN RESTAURANT	Cole Information
	AMADEUS	Cole Information
2010	ADS SPECIALISTS	Cole Information
2006	PLEARNTHAI	Haines Company, Inc.
	CUISINE N	Haines Company, Inc.
	SONTAG	Haines Company, Inc.
	CONSTRUCTION INC	Haines Company, Inc.
2005	PLEARN THAI CUISINE NO 2	Cole Information
2000	PLEARN THAI CUISINE NO 2	Pacific Bell
	PLEARN THAI CUISINE NO 2	Cole Information
	OCCUPANT UNKNOWN	Cole Information
1996	PLEARN THAI CUISINE NO 2	PACIFIC BELL DIRECTORY
1995	PLEARN THAI CUISINE	Cole Information
1992	PLEARN THAI CUISINE NO 2	PACIFIC BELL DIRECTORY
	PLEARN THAO CUISINE	Cole Information
1986	PLEARN THAI CUISINE NO	PACIFIC BELL WHITE PAGES
1980	Eden Natural Foods	Pacific Telephone
	Eden Natural Foods	Pacific Telephone
1975	EDEN NATURAL FOODS CORP	Pacific Telephone

2051 UNIVERSITY AVE

Year	Uses	Source
2020	BERKELEY BUBBLES	EDR Digital Archive
	LOUISA'S WASH & FOLD	EDR Digital Archive
2017	BERKELEY BUBBLES	Cole Information
2014	UNIVERSITY LAUNDERETTE	Cole Information
	LOUISAS WASH & COLD	Cole Information
2010	UNIVERSITY LAUNDERETTE	Cole Information
	LOUISAS WASH & FOLD	Cole Information
2006	LOUISA!SWASH	Haines Company, Inc.
	AND FOLD	Haines Company, Inc.

FINDINGS

Year	Uses	Source
2006	UNIV LAUNDERETTE	Haines Company, Inc.
2005	LOUISAS WASH AND FOLD	Cole Information
2000	CHANG WHA-YING	Pacific Bell
	CHANG WHA YING	Cole Information
1996	CHANG WHA-YING	PACIFIC BELL DIRECTORY
1992	B J ALTERATION	PACIFIC BELL DIRECTORY
1970	UNIVERSITY ARCADE LAUNDERETTE BERKELEY	Pacific Telephone Directory
1955	MCNAB S MARKET	The Pacific Telephone & Telegraph Co.
1933	MCNABB WM H (HELEN) MEATS BERKELEY	R. L. Polk & Co.
1928	Mc Wm H Helen J meats	R.L. Polk and Co of California

2053 UNIVERSITY AVE

Year	Uses	Source
1933	SHATERIAN FRANK FRUITS BERKELEY	R. L. Polk & Co.

2054 UNIVERSITY AVE

Year	Uses	Source
2020	REDUX INC	EDR Digital Archive
	KNN PUBLIC FINANCE LLC	EDR Digital Archive
	YI TAI RU WO CALIFORNIA LLC	EDR Digital Archive
	GRADESCOPE INC	EDR Digital Archive
	LEADGENIUS	EDR Digital Archive
	MOBILEWORKS	EDR Digital Archive
	CITYSPAN TECHNOLOGIES	EDR Digital Archive
2017	YCOMBINATOR FAIR TRADE WORK	Cole Information
	STUBBORN GORILLA STUDIOS	Cole Information
2014	CITYSPAN TECHNOLOGIES INC	Cole Information
	MARIA HERNANDEZ	Cole Information
	STUBBORN GORILLA STUDIOS	Cole Information
	YCOMBINATOR FAIR TRADE WORK	Cole Information
2010	NEWS FROM NATIVE CALIFORNIA	Cole Information
	TICAS INC	Cole Information
	HERNANDEZ MARIA	Cole Information

FINDINGS

Year	Uses	Source
2006	KOERBER BLDG	Haines Company, Inc.
	ABOUT TIME	Haines Company, Inc.
	COMPUTERWARE	Haines Company, Inc.
	ACCESS BUILTIN	Haines Company, Inc.
	CABINETS	Haines Company, Inc.
	ACCESS CUSTOM	Haines Company, Inc.
	CARPENTRY	Haines Company, Inc.
	ACCESS	Haines Company, Inc.
	INFORMATIONS	Haines Company, Inc.
	TRANSLATION	Haines Company, Inc.
	ACCESS	Haines Company, Inc.
	JANITORIAL ORG&	Haines Company, Inc.
	MNTNC	Haines Company, Inc.
	ACCESS SERVICE	Haines Company, Inc.
	CENTER	Haines Company, Inc.
	ACCESS STUDIOS	Haines Company, Inc.
	ACCESS TO	Haines Company, Inc.
	MURALS	Haines Company, Inc.
	CORBEIT MICHAEL	Haines Company, Inc.
	CREATIVE OFFICE	Haines Company, Inc.
	SERVICES	Haines Company, Inc.
	DUNCAN BRUCE N	Haines Company, Inc.
	GOODFELLOW	Haines Company, Inc.
	PUBLISHERS REP	Haines Company, Inc.
	HARDY MARY	Haines Company, Inc.
	HEYDAY BOOKS	Haines Company, Inc.
	INST FOR QUALITY	Haines Company, Inc.
	LIVING INC	Haines Company, Inc.
	News FROM NATIVE	Haines Company, Inc.
	THEMIS	Haines Company, Inc.
	PRODCTIONS INC	Haines Company, Inc.
2005	CREATIVE OFFICE SERVICES	Cole Information

FINDINGS

Year	Uses	Source
2005	NORCAL REAL ESTT & MRTGG BRKR	Cole Information
	ACCESS TO HEALTH	Cole Information
	PIED A TERRE RENTAL PRPRTY LLC	Cole Information
	PIED A TERRE RENTAL PROPERTIES	Cole Information
	INSTITUTE FOR QUALITY LIVING INC	Cole Information
	MAX GHAZIANI	Cole Information
	CORBETT & MINOR	Cole Information
	PROPERTIES LLC	Cole Information
	PUNAHOU RIDGE CORP LTD	Cole Information
	HEYDAY BOOKS	Cole Information
	GOODFELLOW PUBLISHERS REPRESENTATI	Cole Information
	ABOUT TIME COMPUTERWARE	Cole Information
	YOGA JOURNAL LLC	Cole Information
	BRUCE DUNCAN	Cole Information
	MOHAMMAD GHAZIANI	Cole Information
	MARY HARDY	Cole Information
2000	RESOURCES FOR LIMITED VISION	Pacific Bell
	200 ALPHA OMEGA PRODUCTIONS	Pacific Bell
	202 I ARTE GRAPHIC DESIGN STUDIO	Pacific Bell
	204 THE RUCKUS SOCIETY	Pacific Bell
	205 MARGO DEAN VIDEO PRODUCTION	Pacific Bell
	206 INSTITUTE FOR QUALITY LIVING INC	Pacific Bell
	210 KOERBER BUILDING	Pacific Bell
	210 ACCESS BUILT-IN CABINETS	Pacific Bell
	210 ACCESS CONSTRUCTION	Pacific Bell
	210 ACCESS CUSTOM CARPENTRY	Pacific Bell
	210 ACCESS INFORMATION & TRANSLATION SERVICE	Pacific Bell
	210 ACCESS SERVICE CENTER	Pacific Bell
	210 ACCESS SPACE BUILDER	Pacific Bell
	210 ACCESS STUDIOS	Pacific Bell
	210 ACCESS TO HEALTH	Pacific Bell

FINDINGS

Year	Uses	Source
2000	210 ACCESS TO MURALS	Pacific Bell
	301 RAMLIT ASSOCIATES	Pacific Bell
	307 GHAZIANI MAX	Pacific Bell
	307 GHAZIANI MOHAMMAD M	Pacific Bell
	403 HEYDAY BOOKS	Pacific Bell
	403 ABOUT TIME COMPUTERWARE	Pacific Bell
	500 CREATIVE OFFICE SERVICES	Pacific Bell
	501 GOODFELLOW PUBLISHERS REPRESENTATIVES	Pacific Bell
	505 CORBETT MICHAEL R	Pacific Bell
	604 YOGA JOURNAL	Pacific Bell
	KOERBER BUILDING	Cole Information
	EXPERT WATCH & JEWELRY REPAIR	Cole Information
	YOGA JOURNAL	Cole Information
	ALPHA OMEGA PRODUCTIONS	Cole Information
	I ARTE GRAPHIC DESIGN STUDIO	Cole Information
	CREATIVE OFFICE SERVICES	Cole Information
	NEWS FROM NATIVE CALIFORNIA	Cole Information
	HEYDAY BOOKS	Cole Information
	ACCESS CUSTOM CARPENTRY	Cole Information
	RAMLIT ASSOCIATES	Cole Information
	INSTITUTE FOR QUALITY LIVING INCORPORATED	Cole Information
	GOODFELLOW PUBLISHERS REPRESENTATIVES	Cole Information
	GHAZIANI MAX	Cole Information
	HARDY MARY CONSULT	Cole Information
	MARGO DEAN VIDEO PRODUCTION	Cole Information
	THE RUCKUS SOCIETY	Cole Information
	CORBETT MICHAEL R CONSULT	Cole Information
	ABOUT TIME COMPUTERWARE	Cole Information
	M GHAZIANI	Cole Information
	M CORBETT	Cole Information
1996	203 EAST BAY MEDIA CENTER	PACIFIC BELL DIRECTORY

FINDINGS

Year	Uses	Source
1996	205 MARGO DEAN VIDEO PRODUCTION	PACIFIC BELL DIRECTORY
	206 INSTITUTE FOR QUALITY LIVING INC	PACIFIC BELL DIRECTORY
	206 RHINO BOOKS	PACIFIC BELL DIRECTORY
	209 ABOUT TIME COMPUTERWARE	PACIFIC BELL DIRECTORY
	209 A L S ACCESS LANGUAGE SERVICES	PACIFIC BELL DIRECTORY
	210 KOERBER BUILDING	PACIFIC BELL DIRECTORY
	210 ACCESS BUILT-IN CABINETS	PACIFIC BELL DIRECTORY
	210 ACCESS CUSTOM CARPENTRY	PACIFIC BELL DIRECTORY
	210 ACCESS INFORMATION & TRANSLATION SERVICE	PACIFIC BELL DIRECTORY
	210 ACCESS SERVICE CENTER	PACIFIC BELL DIRECTORY
	210 ACCESS SPACE BUILDER	PACIFIC BELL DIRECTORY
	300 ALPHA OMEGA PRODUCTIONS	PACIFIC BELL DIRECTORY
	301 RAMLIT ASSOCIATES	PACIFIC BELL DIRECTORY
	302 GOODFELLOW PUBLISHERS REPRESENTATIVES	PACIFIC BELL DIRECTORY
	305 PACIFIC ACADEMY OF HOMEOPATHIC MEDICINE	PACIFIC BELL DIRECTORY
	403 HEYDAY BOOKS	PACIFIC BELL DIRECTORY
	500 CREATIVE OFFICE SERVICES	PACIFIC BELL DIRECTORY
	505 CORBETT MICHAEL R	PACIFIC BELL DIRECTORY
	604 YOGA JOURNAL	PACIFIC BELL DIRECTORY
1995	MICHAEL R CORBETT	Cole Information
	HEYDAY BOOKS	Cole Information
	MARK D GREENBERG	Cole Information
	ACCESS CONSTRUCTION	Cole Information
	ACDESS SERVICE CTR	Cole Information
	KENNETH S KATZOFF	Cole Information
	LORALEE WINDSOR	Cole Information
	PERSONABOOKS	Cole Information
	ACCESS INFO & TRANSLATION SVC	Cole Information
	EDITCETERA	Cole Information
	ZIPPORAH W COLLINS	Cole Information
	SONA ENTERPRISES	Cole Information

FINDINGS

Year	Uses	Source
1995	ACCESS INFORMATION & TRNSLTN	Cole Information
	GOODFELLOW PUBLISHERS REPS	Cole Information
	KATZOFF & RIGGS	Cole Information
	YOGA JOURNAL	Cole Information
	HUGO TORBET	Cole Information
	ABOUT TIME COMPUTERWARE	Cole Information
	EAST BAY MEDIA CTR	Cole Information
	NEWS FROM NATIVE CALIFORNIA	Cole Information
	CREATIVE OFFICE SVC	Cole Information
	MALCOLM A SMITH	Cole Information
	KOERBER BUILDING	Cole Information
	ROBERT R RIGGS	Cole Information
	RAMLIT ASSOC	Cole Information
1992	GREENBERG MARK D	PACIFIC BELL DIRECTORY
	203 EAST BAY MEDIA CENTER	PACIFIC BELL DIRECTORY
	206 INSTITUTE FOR QUALITY LIVING INC	PACIFIC BELL DIRECTORY
	206 CREATIVE OFFICE SERVICES	PACIFIC BELL DIRECTORY
	209 ABOUT TIME COMPUTERWARE	PACIFIC BELL DIRECTORY
	210 ACCESS PAINTING SERVICES	PACIFIC BELL DIRECTORY
	210 ACCESS SERVICE CENTER	PACIFIC BELL DIRECTORY
	210 ACCESS CONSTRUCTION	PACIFIC BELL DIRECTORY
	210 ACCESS SPACE BUILDER	PACIFIC BELL DIRECTORY
	210 ACCESS CUSTOM CARPENTRY	PACIFIC BELL DIRECTORY
	210 ACCESS BUILT-IN CABINETS	PACIFIC BELL DIRECTORY
	300 KO-ZA INTERNATL EXPORT & IMPORT CO	PACIFIC BELL DIRECTORY
	300 KO-ZA INTERNATL EXPORT & IMPORT CO	PACIFIC BELL DIRECTORY
	301 RAMLIT ASSOCIATES	PACIFIC BELL DIRECTORY
	302 GOODFELLOW PUBLISHERS REPRESENTATIVES	PACIFIC BELL DIRECTORY
	303 SONA ENTERPRISES	PACIFIC BELL DIRECTORY
	305 CALIFORNIA REGIONAL CAPITAL PROJECT	PACIFIC BELL DIRECTORY

FINDINGS

Year	Uses	Source
1992	401 VONKOUSKI DIANA S	PACIFIC BELL DIRECTORY
	403 HEYDAY BOOKS	PACIFIC BELL DIRECTORY
	407 KATZOFF & RIGGS	PACIFIC BELL DIRECTORY
	500 COLLINS ZIPPORAH W	PACIFIC BELL DIRECTORY
	500 EDITCETERA	PACIFIC BELL DIRECTORY
	500 WINDSOR LORALEE	PACIFIC BELL DIRECTORY
	501 SMITH MALCOLM A	PACIFIC BELL DIRECTORY
	501 TORBET HUGO	PACIFIC BELL DIRECTORY
	502 PERSONABOOKS	PACIFIC BELL DIRECTORY
	505 CORBETT MICHAEL R	PACIFIC BELL DIRECTORY
	506 VISION RESOURCE CENTER	PACIFIC BELL DIRECTORY
	604 YOGA JOURNAL	PACIFIC BELL DIRECTORY
	EAST BAY MEDIA CTN	Cole Information
	HEYDAY BOOKS	Cole Information
	ABOUT TIME CMPTRWRE	Cole Information
	CORBETT MICHAEL R	Cole Information
	CREATIVE OFFICE SVS	Cole Information
	ACCESS CONSTRUCTION	Cole Information
	COLLINS ZIPPORAH W	Cole Information
	TORBEL HUGO ATTY	Cole Information
	PERSONABOOKS	Cole Information
	INST QUALITY LIVING	Cole Information
	SHOWS TA GO	Cole Information
	FINN RICHARD J	Cole Information
	EDITCETERA	Cole Information
	SMITH MALCOLM ATTY	Cole Information
	SONA ENTERPRISES	Cole Information
	GOODFELLOW PUBLISHR	Cole Information
	CA CAPITAL PROJECT	Cole Information
	YOGA JOURNAL	Cole Information
	WINDSOR LORALEE	Cole Information
	LASER INK	Cole Information

FINDINGS

Year	Uses	Source
1992	KATZOFF K S ESQUIRE	Cole Information
	KO ZA EXPORT&IMPORT	Cole Information
	R A M L I T ASSOCTS	Cole Information
	CORBETT, MICHAEL R	Cole Information
1991	Americans For Nonsmokers Rights	PACIFIC BELL WHITE PAGES
	ACM & Co	PACIFIC BELL WHITE PAGES
	A C 8 M Party Props	PACIFIC BELL WHITE PAGES
	About Time Computerw are	PACIFIC BELL WHITE PAGES
	Access Built in Cabinets	PACIFIC BELL WHITE PAGES
	Access Construction	PACIFIC BELL WHITE PAGES
	Access Custom Carpentry	PACIFIC BELL WHITE PAGES
	Access Painting Services	PACIFIC BELL WHITE PAGES
	Access Service Center	PACIFIC BELL WHITE PAGES
	Access Space Builder	PACIFIC BELL WHITE PAGES
	Access Specialist Inc	PACIFIC BELL WHITE PAGES
	Access Travel	PACIFIC BELL WHITE PAGES
	Canterbury Press	PACIFIC BELL WHITE PAGES
	Canterbury Press	PACIFIC BELL WHITE PAGES
	East Bay Media Center	PACIFIC BELL WHITE PAGES
	East Bay Medical Group Inc neurological surgery	PACIFIC BELL WHITE PAGES
	Fnn Richard J	PACIFIC BELL WHITE PAGES
	Goodfellow Publishers Representatives	PACIFIC BELL WHITE PAGES
	Goodfellow RJ	PACIFIC BELL WHITE PAGES
	Goodfellow Ray C	PACIFIC BELL WHITE PAGES
	Goodfellow Robin	PACIFIC BELL WHITE PAGES
	Goodfellow Robin Rev	PACIFIC BELL WHITE PAGES
	Goodfriend A	PACIFIC BELL WHITE PAGES
	Goodfriend A A	PACIFIC BELL WHITE PAGES
	Goodfriend Koven N	PACIFIC BELL WHITE PAGES
	Goodfriend R	PACIFIC BELL WHITE PAGES
	Goodfriend W L L	PACIFIC BELL WHITE PAGES
	Grassroots Video	PACIFIC BELL WHITE PAGES

FINDINGS

Year	Uses	Source
1991	Greenberg Mark D atty	PACIFIC BELL WHITE PAGES
	Greenberg Marvin	PACIFIC BELL WHITE PAGES
	Heyday Books	PACIFIC BELL WHITE PAGES
	Institute For Quality Living Inc	PACIFIC BELL WHITE PAGES
	Institute For Research In Social Behavior	PACIFIC BELL WHITE PAGES
	Katzoff & Finn atty	PACIFIC BELL WHITE PAGES
	Katzoff Kenneth S Esquire	PACIFIC BELL WHITE PAGES
	Ko Za Internati Export & Import Co	PACIFIC BELL WHITE PAGES
	Laser Ink	PACIFIC BELL WHITE PAGES
	Maxi Mac	PACIFIC BELL WHITE PAGES
	New s From Native California	PACIFIC BELL WHITE PAGES
	RAMLIT Associates	PACIFIC BELL WHITE PAGES
	Robertson Enterprises	PACIFIC BELL WHITE PAGES
	Robertson Ethyle	PACIFIC BELL WHITE PAGES
	Robertson F	PACIFIC BELL WHITE PAGES
	Smith Malcolm A atty	PACIFIC BELL WHITE PAGES
	Yoga Journal	PACIFIC BELL WHITE PAGES
	Yoga Room	PACIFIC BELL WHITE PAGES
1986	About Time Computerw are	PACIFIC BELL WHITE PAGES
	Access Service Center	PACIFIC BELL WHITE PAGES
	Archetype Typesetting	PACIFIC BELL WHITE PAGES
	California Community Television Netw ork	PACIFIC BELL WHITE PAGES
	Californians For Nonsmokers Rights	PACIFIC BELL WHITE PAGES
	Coalition To Stop Electroshock	PACIFIC BELL WHITE PAGES
	Institute For Quality Living Inc	PACIFIC BELL WHITE PAGES
	Katzoff Kenneth Scott atty	PACIFIC BELL WHITE PAGES
	Madness Netw ork New s	PACIFIC BELL WHITE PAGES
	Micro Systems Troubleshooters	PACIFIC BELL WHITE PAGES
	N APA Netw ork Against Psychiatric Assault	PACIFIC BELL WHITE PAGES
	Naval Air Station Almda	PACIFIC BELL WHITE PAGES
	N A S Help Line Naval Air Station Almda	PACIFIC BELL WHITE PAGES
	N AS W Referral Service	PACIFIC BELL WHITE PAGES

FINDINGS

Year	Uses	Source
1986	Network Against Psychiatric Assault N A P A	PACIFIC BELL WHITE PAGES
	Network Answering Service	PACIFIC BELL WHITE PAGES
	From East Bay Telephones Call	PACIFIC BELL WHITE PAGES
	Network Studion The	PACIFIC BELL WHITE PAGES
	Network Systems Development Associates	PACIFIC BELL WHITE PAGES
	Revolution Books	PACIFIC BELL WHITE PAGES
	Video Concepts Productions Inc	PACIFIC BELL WHITE PAGES
	Video Delivery Co	PACIFIC BELL WHITE PAGES
	Video Doc	PACIFIC BELL WHITE PAGES
	Weiss Associates	PACIFIC BELL WHITE PAGES
	SMITH MALCOM A	PACIFIC BELL WHITE PAGES
	COALITION TO STOP ELECTROSHOCK	PACIFIC BELL WHITE PAGES
	NAPA NETWORK AGAINST PSYCHIATRIC	PACIFIC BELL WHITE PAGES
	UNIVERSITY WORD PROCESSING	PACIFIC BELL WHITE PAGES
	GREENBERG MARK D	PACIFIC BELL WHITE PAGES
	KATZOFF KENNETH SCOTT	PACIFIC BELL WHITE PAGES
	104 DLB	PACIFIC BELL WHITE PAGES
	104 DLB	PACIFIC BELL WHITE PAGES
	203 EAST BAY MEDIA CENTER	PACIFIC BELL WHITE PAGES
	204 BAY AREA TRUSTEE SERVICE THE	PACIFIC BELL WHITE PAGES
	206 INSTITUTE FOR QUALITY LIVING INC	PACIFIC BELL WHITE PAGES
	209 ABOUT TIME COMPUTERWARE	PACIFIC BELL WHITE PAGES
	210 DIZEREGA GRAPHICS	PACIFIC BELL WHITE PAGES
	301 GOODFELLOW	PACIFIC BELL WHITE PAGES
	PUBLISHERS REPRESENTATIVES	PACIFIC BELL WHITE PAGES
	301 WEISS ASSOCIATES	PACIFIC BELL WHITE PAGES
	304 ARCHETYPE TYPESETTING	PACIFIC BELL WHITE PAGES
	304 SHAW MORGAN	PACIFIC BELL WHITE PAGES
	308 ACCESS SERVICES	PACIFIC BELL WHITE PAGES
	400 VICTORS HOT TO GO	PACIFIC BELL WHITE PAGES
	403 HEYDAY BOOKS	PACIFIC BELL WHITE PAGES
	407 PARALEGAL ASSOCIATES	PACIFIC BELL WHITE PAGES

FINDINGS

Year	Uses	Source
1986	500 CALIFORNIANS FOR NON SMOKERS RIGHTS	PACIFIC BELL WHITE PAGES
	501 GREENBERG MARK D	PACIFIC BELL WHITE PAGES
	501 SMITH MALCOLM A	PACIFIC BELL WHITE PAGES
	604 YOGA JOURNAL	PACIFIC BELL WHITE PAGES
	608 KROPP ALAN	PACIFIC BELL WHITE PAGES
	ASSOCIATES 841 50a	PACIFIC BELL WHITE PAGES
	400 A VIDEO CONCEPTS	PACIFIC BELL WHITE PAGES
	PRODUCTIONS INC	PACIFIC BELL WHITE PAGES
	Access Copy Center	PACIFIC BELL WHITE PAGES
	Access Medical Distributors	PACIFIC BELL WHITE PAGES
	Bay Area Trustee Service The	PACIFIC BELL WHITE PAGES
	Berkeley Graphic Systems	PACIFIC BELL WHITE PAGES
	East Bay Media Center	PACIFIC BELL WHITE PAGES
	East Bay Medical Group Inc neurological surgery	PACIFIC BELL WHITE PAGES
	Grassroots Video	PACIFIC BELL WHITE PAGES
	Greenberg Mark D atty	PACIFIC BELL WHITE PAGES
	Greenberg Mark D atty	PACIFIC BELL WHITE PAGES
	Greenberg Marvin	PACIFIC BELL WHITE PAGES
	Heyday Books	PACIFIC BELL WHITE PAGES
	Kropp Alan & Associates	PACIFIC BELL WHITE PAGES
	Shaw Morgan archt	PACIFIC BELL WHITE PAGES
	Smith Malcolm A atty	PACIFIC BELL WHITE PAGES
	Smith Malcom A atty	PACIFIC BELL WHITE PAGES
	Total Promotions	PACIFIC BELL WHITE PAGES
	UNIVERSITY WORD PROCESSING	PACIFIC BELL WHITE PAGES
	Victors Hot To Go	PACIFIC BELL WHITE PAGES
	Victors Hot To Go Talent Agency	PACIFIC BELL WHITE PAGES
	Weiss Associates	PACIFIC BELL WHITE PAGES
	Yoga Journal	PACIFIC BELL WHITE PAGES
1980	Access Copy Center	Pacific Telephone
	Access Service Center	Pacific Telephone

FINDINGS

Year	Uses	Source
1980	Adleman Gordon	Pacific Telephone
	Advocates For Women	Pacific Telephone
	Autocoder To Cobol	Pacific Telephone
	Berkeley Custom Photolab	Pacific Telephone
	Berkeley Photo Gallery & Gifts	Pacific Telephone
	Californians For Smoking & Non Smoking Sections	Pacific Telephone
	Carpenter Jack Renaissance Millw ork	Pacific Telephone
	Golden Turtle Press	Pacific Telephone
	Goodfellow Advertising	Pacific Telephone
	Institute For Quality Living Inc	Pacific Telephone
	Kentex International Inc	Pacific Telephone
	Kropp Alan & Associates	Pacific Telephone
	Lance Pamela S atty	Pacific Telephone
	Lance & Siegal attys	Pacific Telephone
	Manzanita Publishing	Pacific Telephone
	Mc Donald Clark archt	Pacific Telephone
	National Jury Project	Pacific Telephone
	Press International	Pacific Telephone
	Project Intercept Inc Of Alameda County	Pacific Telephone
	Redw ood Associates	Pacific Telephone
	Renaissance Millw ork	Pacific Telephone
	Shaw Morgan archt	Pacific Telephone
	Siegal Margaret atty	Pacific Telephone
	Tintype Gallery	Pacific Telephone
	United Gospel Literature Inc	Pacific Telephone
	U S China Peoples Friendship Association	Pacific Telephone
	Yoga Journal	Pacific Telephone
1975	C IL TRAINING PROGRAM	Pacific Telephone
	COMMUNITY SERVICES DIV	Pacific Telephone
	NATIONAL STUDY OF WOMEN S CORRECTIONAL PROGRAMS	Pacific Telephone
1970	AMERICANS FOR DEMOCRATIC ACTION BERKELEY	Pacific Telephone Directory

FINDINGS

Year	Uses	Source
1970	CO OP TAXI TAXI UNLIMITED BERKELEY	Pacific Telephone Directory
	ERRAND CO OP UNLIMITED BERKELEY	Pacific Telephone Directory
	GIFFIN GILBERT M BERKELEY	Pacific Telephone Directory
	GIFFIN GILBERT M PUB ACCT BERKELEY	Pacific Telephone Directory
	GOTO KAZUO ARCHT BERKELEY	Pacific Telephone Directory
	LONG WALTER & ASSOCIATES CIV ENGNR BERKELEY	Pacific Telephone Directory
	NIEDERHOFFER CROSS & ZECKHAUSER INC BERKELEY	Pacific Telephone Directory
	TAXI UNLIMITED BERKELEY	Pacific Telephone Directory
	UNIVERSITY OF CALIFORNIA-BERKELEY CAMPUS	Pacific Telephone Directory
1962	Giffin Gilbert M pub acct	Pacific Telephone
1955	AUSTIN KURT M PUB ACCT BERKELEY	The Pacific Telephone & Telegraph Co.
	BERKELEY REALTY BOARD BERKELEY	The Pacific Telephone & Telegraph Co.
	BREARCLIFFE NOEL CPA BERKELEY	The Pacific Telephone & Telegraph Co.
	CALIF STATE OF	The Pacific Telephone & Telegraph Co.
	DOUGLASS WISEMAN INC INS BRKRS BERKELEY	The Pacific Telephone & Telegraph Co.
	GIFFIN GILBERT M PUB ACCT BERKELEY	The Pacific Telephone & Telegraph Co.
	GREELY HELEN BERKELEY	The Pacific Telephone & Telegraph Co.
	LAUNDERETTE SALES & EQUIPMENT CO BERKELEY	The Pacific Telephone & Telegraph Co.
	MERRIFIELD PAUL D METZ MERRIFIELD BERKELEY	The Pacific Telephone & Telegraph Co.
	METZ MERRIFIELD PUB ACCTS BERKELEY	The Pacific Telephone & Telegraph Co.
	METZ OWEN K METZ MERRIFIELD BERKELEY	The Pacific Telephone & Telegraph Co.
	MONEY T D SPECIALIZED TECHNICAL ASSISTANCE INC BERKELEY	The Pacific Telephone & Telegraph Co.
	PERPALL R E RL EST BERKELEY	The Pacific Telephone & Telegraph Co.
	RICHMOND REALTY CO BERKELEY	The Pacific Telephone & Telegraph Co.
	SCHENKOFSKY MILTON ARTST BERKELEY	The Pacific Telephone & Telegraph Co.
	SHAW MORGAN ARCHT BERKELEY	The Pacific Telephone & Telegraph Co.
	SPECIALIZED TECHNICAL ASSISTANCE INC BERKELEY	The Pacific Telephone & Telegraph Co.

FINDINGS

Year	Uses	Source
1955	TRANS-BAY MORTGAGE CO BERKELEY	The Pacific Telephone & Telegraph Co.
	WORLD BOOK CO BERKELEY	The Pacific Telephone & Telegraph Co.
	YODER M CARLETON CONSLTNG ENGNR BERKELEY	The Pacific Telephone & Telegraph Co.
1950	A A ALDERETTE REALTY CO	The Pacific Telephone & Telegraph Co.
	AMNER BROADCASTING CO	The Pacific Telephone & Telegraph Co.
	LATHLROP ARTHUR B OFC	The Pacific Telephone & Telegraph Co.
	METZ MERRITIELD PUB ACCTS	The Pacific Telephone & Telegraph Co.
	PERPALL R E RI EST	The Pacific Telephone & Telegraph Co.
	SCHAEFER SIMMERN HENRY THE INSTITUTE OF ART EDUCATION	The Pacific Telephone & Telegraph Co.
	CALIF STATE OF (CONTD) REAL ESTATE DIVISION	The Pacific Telephone & Telegraph Co.
	GAMMON & HAGLER PHOTGRPHR	The Pacific Telephone & Telegraph Co.
	JORGENSEN GEO &SON ILNC	The Pacific Telephone & Telegraph Co.
	K P F A BROADCASTING STATION	The Pacific Telephone & Telegraph Co.
	KOERBER BUILDING	The Pacific Telephone & Telegraph Co.
	LUSTRASILK PACIFIC INC	The Pacific Telephone & Telegraph Co.
	MERRIFIEID PAUL D CPA	The Pacific Telephone & Telegraph Co.
	METZ OWEN K PUB ACCT METZ MERRLFIELD	The Pacific Telephone & Telegraph Co.
	PACIFICA FOUNDATION K P F A BROADCASTING STATION	The Pacific Telephone & Telegraph Co.
	STARNS RICHARD M JR CONSLTNG ENGNR	The Pacific Telephone & Telegraph Co.
	TWENTY FIFTY FOUR UNIVERSITY AV BLDG	The Pacific Telephone & Telegraph Co.
	U C CAMPUS	The Pacific Telephone & Telegraph Co.
1945	BEEDLE GEO E STATE FARM MUTUAL AUTO INS CO BERKELEY	The Pacific Telephone & Telegraph Co.
	STATE FARM FIRE INSURANCE CO MN OFC BERKELEY	The Pacific Telephone & Telegraph Co.
	STATE FARM LIFE INSURANCE CO MN OFC BERKELEY	The Pacific Telephone & Telegraph Co.
	STATE FARM MUTUAL AUTOMOBILE INSURANCE CO MN OFC BERKELEY	The Pacific Telephone & Telegraph Co.
1943	COAST AGENCY A M Stanley State Director State Farm Mutual Auto Insurance Co and State Farm Fire Insurance Co	R. L. Polk & Co.

FINDINGS

Year	Uses	Source
1943	STATE FARM FIRE INSURANCE COMPANY Norval P Goelzer Branch Mgr	R. L. Polk & Co.
	STATE FARM MUTUAL AUTOMOBILE INSURANCE CO Norval P Goelzer Branch Mgr	R. L. Polk & Co.
1938	COLBIE K S DR	Pacific Telephone
1933	ALSTRAND ALF C (MABEL) INS AGT BERKELEY RM 410	R. L. Polk & Co.
	BERKELEY COMMUNITY CHEST J R FONTAINE EXECUTIVE SEC	R. L. Polk & Co.
	BRETHAUER JOHN D (MARY) ACCT BERKELEY RM 412	R. L. Polk & Co.
	CAMP FIRE GIRLS (BKLY COUNCIL) GLADYS SNYDER EXEC BERKELEY	R. L. Polk & Co.
	COLBIE KJELD S (ELEANOR) DENTIST BERKELEY	R. L. Polk & Co.
	FARRAR LLOYD L DENTIST BERKELEY	R. L. Polk & Co.
	GENERAL SECURITIES CO M B CROSSMAN MGR BERKELEY	R. L. Polk & Co.
	GEORGE DORIS M DENTIST BERKELEY R604	R. L. Polk & Co.
	HAMMOND BRUCE F DENTIST BERKELEY R604	R. L. Polk & Co.
	HUBERTY LINUS A DENTIST BERKELEY RM 406A	R. L. Polk & Co.
	KNIGHT RAYMOND L DENTIST BERKELEY	R. L. Polk & Co.
	KOERBER BUILDING BERKELEY	R. L. Polk & Co.
	KOERBER FRED C (SARAH E) OFFICE	R. L. Polk & Co.
	LAITINEN WAINO A DENTIST BERKELEY RM 400	R. L. Polk & Co.
	LONN NESTOR M DENTIST BERKELEY	R. L. Polk & Co.
	OWENS MAURICE J JR (M J OWENS & SON) DENTIST BERKELEY	R. L. Polk & Co.
	REED HAROLD P (EVELYN M) DENTIST BERKELEY RM 300	R. L. Polk & Co.
	SHEPPARD CLYDE C DENTIST BERKELEY R403	R. L. Polk & Co.
	SOLLEY ALBT A DENTIST BERKELEY RM603	R. L. Polk & Co.

FINDINGS

Year	Uses	Source
1933	STATE FARM LIFE INSURANCE CO G E BEEDLE SEC BERKELEY	R. L. Polk & Co.
	STATE FARM MUTUAL AUTOMOBILE INSURANCE CO G E BEEDLE SEC KOERBER BLDG BER	R. L. Polk & Co.
	TWAIN SAML A PHYS BERKELEY	R. L. Polk & Co.
	WALSH FRANK D (LYNN E) PHYS BERKELEY	R. L. Polk & Co.
	WILSON ERNEST E (ANABEL) PHYS BERKELEY	R. L. Polk & Co.
	WILSON FREDK W (ISOBEL) DENTIST BERKELEY	R. L. Polk & Co.
	ZUCKERMAN HERBT G INS BERKELEY	R. L. Polk & Co.
1928	Claudo H Merst phys	R.L. Polk and Co of California
	av Mark A Hazel H dentist	R.L. Polk and Co of California
	R Building	R.L. Polk and Co of California
	blvd Sidney K X Ray labty	R.L. Polk and Co of California
	N Floyd H dentist	R.L. Polk and Co of California
	Niettle Olln M dentlit	R.L. Polk and Co of California
	Pub Community Chest Mrs I S Ross exec sec	R.L. Polk and Co of California
	R Dora L osteo	R.L. Polk and Co of California
	av Harold A Frances dentist	R.L. Polk and Co of California
	41st Doris M dentist	R.L. Polk and Co of California
	Huberty Lines A Marie orthodontist	R.L. Polk and Co of California
	1028 Vincent F Grace dental labty	R.L. Polk and Co of California
	Mc CASH LINDEN L D Florence Licensed Chiropractor Office Hours 12:30 to 4:30 P M Evenings Mon Wed and Fri 6:30 to 7:30 Office Closed Saturdays Suite 305 306 307 Koerber	R.L. Polk and Co of California
	av Jas M ins	R.L. Polk and Co of California
	Cal Ernest E Annabelle phys	R.L. Polk and Co of California

2056 UNIVERSITY AVE

Year	Uses	Source
1933	NATIONAL DOLLAR STORES BERKELEY	R. L. Polk & Co.

FINDINGS

Year	Uses	Source
1928	BIERKELEY ELECTRICAL CO J F Leonard Pres C E Leonard Sec Radios Electrical Fixtures Repairing Contractors and Supplies	R.L. Polk and Co of California

2057 UNIVERSITY AVE

Year	Uses	Source
2020	KENT WISE	EDR Digital Archive
	OLIVER FOX	EDR Digital Archive
	LILY VITTAYARUKSKUL	EDR Digital Archive
	ARIN WEITZMAN	EDR Digital Archive
	JEFF REYNOLDS	EDR Digital Archive
	JAMES YIM	EDR Digital Archive
2017	ELECTRIC CONTRACTORS	Cole Information
2014	UNIVERSITY HOTEL	Cole Information
2010	UNIVERSITY HOTEL	Cole Information
2006	UNIV HOTEL	Haines Company, Inc.
	WISEK	Haines Company, Inc.
	YIM James	Haines Company, Inc.
2005	UNIVERSITY HOTEL	Cole Information
	A & W CONSULTING	Cole Information
2000	4 WINDSOR LISA	Pacific Bell
	4 UNIVERSITY HOTEL	Pacific Bell
	25 SEELEY JANE F	Pacific Bell
	34 UNIVERSITY HOTEL	Pacific Bell
	38 REYNOLDS JEFF	Pacific Bell
	42 RAVINDRANATH PERUVEMBA	Pacific Bell
	43 YIM JAMES	Pacific Bell
	UNVERSITY HOTEL	Cole Information
	UNIVERSITY HOTEL	Cole Information
1996	4 UNIVERSITY HOTEL	PACIFIC BELL DIRECTORY
	43 YIM JAMES	PACIFIC BELL DIRECTORY
1995	UNIVERSITY HOTEL	Cole Information
	IPATOV, BORIS	Cole Information
1992	1 MAHAMMED ABALLAH	PACIFIC BELL DIRECTORY

FINDINGS

Year	Uses	Source
1992	4 UNIVERSITY HOTEL	PACIFIC BELL DIRECTORY
	23 GRINSLADE PHILIP	PACIFIC BELL DIRECTORY
	27 SAKAI GARY	PACIFIC BELL DIRECTORY
	32 JOHNSON JEFFEREY	PACIFIC BELL DIRECTORY
	UNIV HOTEL	Cole Information
1991	University Hotel	PACIFIC BELL WHITE PAGES
	Waymire Marion	PACIFIC BELL WHITE PAGES
1986	Strand Larry E	PACIFIC BELL WHITE PAGES
	Strand M	PACIFIC BELL WHITE PAGES
	Strand N	PACIFIC BELL WHITE PAGES
	Strand Reynelds Laurel	PACIFIC BELL WHITE PAGES
	Eckes Michael	PACIFIC BELL WHITE PAGES
	6 Strand Larry E 8 841 720t	PACIFIC BELL WHITE PAGES
	23 Park Catherine 845 622t	PACIFIC BELL WHITE PAGES
	Contd OFC UNIVERSITY HOTEL	PACIFIC BELL WHITE PAGES
	Eckes Michael	PACIFIC BELL WHITE PAGES
	Eckhardt B	PACIFIC BELL WHITE PAGES
	Eckhardt K	PACIFIC BELL WHITE PAGES
	Godwin Michael	PACIFIC BELL WHITE PAGES
	Stewart Nancy	PACIFIC BELL WHITE PAGES
	University Hotel	PACIFIC BELL WHITE PAGES
	Zorg Boer	PACIFIC BELL WHITE PAGES
1980	Elliott Dwight	Pacific Telephone
	Murray N & L	Pacific Telephone
	University Hotel	Pacific Telephone
	Waymire Marion	Pacific Telephone
	Whelan D	Pacific Telephone
1970	OESCH BERNARD B BERKELEY	Pacific Telephone Directory
1955	UNIVERSITY HOTEL BERKELEY	The Pacific Telephone & Telegraph Co.
1933	DE LEON LEO COOK R BERKELEY	R. L. Polk & Co.
	DE VILLA JUAN RESTR BERKELEY	R. L. Polk & Co.
	MARTIN RUBY A RESTRWKR R BERKELEY	R. L. Polk & Co.

FINDINGS

Year	Uses	Source
1933	ROSSBACH HENRY E LAB R BERKELEY	R. L. Polk & Co.
	STEVENS JOS P RESTRWKR R BERKELEY	R. L. Polk & Co.
	THOMPSON LOUIS B WTCHMKR R BERKELEY	R. L. Polk & Co.
	THOMPSON MARY A MRS MGR UNIVERSITY HOTEL H BERKELEY	R. L. Polk & Co.
	THOMPSON SAML S (MARY A) RESTR BERKELEY	R. L. Polk & Co.
	TRONE HELEN MRS MGR M J KILGORE R BERKELEY	R. L. Polk & Co.
	UNIVERSITY HOTEL BERKELEY	R. L. Polk & Co.
1928	HMGoldstein Louis The Waldorf R	R.L. Polk and Co of California
	HMGoldstein Louis cigars R	R.L. Polk and Co of California
	Woolsey Louis slsmn R	R.L. Polk and Co of California
	Herfurth Arth cook R	R.L. Polk and Co of California
	Hubbard Alice w aiter R	R.L. Polk and Co of California
	Kirksey Thos slsmnn R	R.L. Polk and Co of California
	r Geo meat ctr R	R.L. Polk and Co of California
	versity Frank bellboy R	R.L. Polk and Co of California
	versity John Jr elk R	R.L. Polk and Co of California
	versity Lillian phone opr R	R.L. Polk and Co of California
	Edw ards Michl R lab R	R.L. Polk and Co of California
	Montero Prank rancher R	R.L. Polk and Co of California
	av Peter carp R	R.L. Polk and Co of California
	Farnum Eug A meatctr R	R.L. Polk and Co of California
	WWm auto mech R	R.L. Polk and Co of California
	Ivy Frank R	R.L. Polk and Co of California
	Thomssen Harry printer R	R.L. Polk and Co of California
	apt John J auto mech R	R.L. Polk and Co of California
	1av Thos M auto mech R	R.L. Polk and Co of California
	S Stanley Lt lamr R	R.L. Polk and Co of California
	Ololtk Chester eiamn R	R.L. Polk and Co of California
	STULTZE 1oy i s Lsmn Harold Havens Co Inc R	R.L. Polk and Co of California
	Gee Hotal ha Mrs OCllia Molster tma R	R.L. Polk and Co of California

FINDINGS

2058 UNIVERSITY AVE

Year	Uses	Source
2020	GOODWILL	EDR Digital Archive
2017	GOODWILL	Cole Information
2014	GOODWILL STORES	Cole Information
2010	GOODWILL	Cole Information
2006	GOODWILL STORES	Haines Company, Inc.
2005	GOODWILL STORES	Cole Information
2000	GOODWILL STORES	Pacific Bell
	GOODWILL STORES	Cole Information
1996	GOODWILL INDUSTRIES	PACIFIC BELL DIRECTORY
1992	KAUFMAN S FABRIC LAND	PACIFIC BELL DIRECTORY
	KAUFMANS FABRIC LND	Cole Information
1991	FABRIC LAN D Kaufmans Fabric Land Draperies	PACIFIC BELL WHITE PAGES
	Draperies	PACIFIC BELL WHITE PAGES
1986	KAUFMANS FABRIC LAND	PACIFIC BELL WHITE PAGES
	FABRIC LAN D Kaufmans Fabric Land Draperies	PACIFIC BELL WHITE PAGES
	Draperies	PACIFIC BELL WHITE PAGES
1980	FABRIC LAND Kaufmans Fabric Land Draperies	Pacific Telephone
	Draperies	Pacific Telephone
1975	FABRIC LAND KAUFMA WS FABRIC LAND DRAPERIES	Pacific Telephone
1970	KAUFMAN S DRAPERIES BERKELEY	Pacific Telephone Directory
1955	KAUFMAN S DRAPERIES BERKELEY	The Pacific Telephone & Telegraph Co.
	O CONNOR & WALLS FURN BERKELEY	The Pacific Telephone & Telegraph Co.
1950	OCONNOR & WALLS FURN	The Pacific Telephone & Telegraph Co.
1928	Music Co A J Chisholma	R.L. Polk and Co of California

2059 UNIVERSITY AVE

Year	Uses	Source
2014	BERKELEY SEWING & CLEANING CENTER	Cole Information
2010	BERKELEY SEWING & CLEANING CTR	Cole Information
2005	BERKELEY SEWING & CLEANING CENTER	Cole Information

FINDINGS

Year	Uses	Source
2000	BERKELEY SEWING & CLEANING CENTER	Pacific Bell
	BERKELEY SEWING & CLEANING CENTER	Cole Information
1995	DRUCQUER & SONS LTD	Cole Information
1992	DRUCQUER & SONS LTD	PACIFIC BELL DIRECTORY
	DRUCQUER&SONS LTD	Cole Information
1986	DRUCQUER & SONS LTD	PACIFIC BELL WHITE PAGES
1980	DRUCQUER & SONS LTD	Pacific Telephone
1975	DRUCQUER & SONS LTD TOBACNSTS	Pacific Telephone
1970	DRUCQUER & SONS LTD TOBACNSTS BERKELEY	Pacific Telephone Directory
1955	DRUCQUER & SONS TOBACNSTS BERKELEY	The Pacific Telephone & Telegraph Co.
1950	DRUCQUER & SONS CIGARETTE MFGR	The Pacific Telephone & Telegraph Co.
1933	CARLSON CARL E (HELGA M) CLO CLNR BERKELEY	R. L. Polk & Co.
1928	J R Hamm mgr	R.L. Polk and Co of California
	P Shop R GC Highland mgr w ashing mach	R.L. Polk and Co of California
	: Wm M Hazel dentist	R.L. Polk and Co of California

2060 UNIVERSITY AVE

Year	Uses	Source
1955	WALDORF BILLIARD PARLOR THE BERKELEY	The Pacific Telephone & Telegraph Co.
1933	KITEAS CHRIS (KATH) BILLIARDS BERKELEY	R. L. Polk & Co.
1928	Waldorf The E C Payne Louis Goldstein cigars	R.L. Polk and Co of California

2061 UNIVERSITY AVE

Year	Uses	Source
2000	OCCUPANT UNKNOWN	Cole Information
1933	GIN H T LNDY BERKELEY	R. L. Polk & Co.
1928	BERKELEY SUPPLY CO W A Johnstone Blue Prints Also Agents for A Flanagan & Co	R.L. Polk and Co of California

FINDINGS

2063 UNIVERSITY AVE

Year	Uses	Source
1938	BAY CITY CLEANERS	Pacific Telephone

2066 UNIVERSITY AVE

Year	Uses	Source
2017	EASTWIND BOOKS OF BERKELEY	Cole Information
2014	EASTWIND BOOKS OF BERKELEY	Cole Information
2010	EASTWIND BOOKS OF BERKELEY	Cole Information
2006	EASTWIND BOOKS	Haines Company, Inc.
	OF BERKLY	Haines Company, Inc.
2005	EASTWIND BOOKS OF BERKELEY	Cole Information
2000	EASTWIND BOOKS OF BERKELEY	Pacific Bell
	EASTWIND BOOKS OF BERKELEY	Cole Information
1970	RONCALIO PIANOS BERKELEY	Pacific Telephone Directory
1955	PETITE CHILDREN S SHOP BERKELEY	The Pacific Telephone & Telegraph Co.
1933	MUND LOUIS J HATTER BERKELEY	R. L. Polk & Co.
1928	Mund L Louis J hatte R	R.L. Polk and Co of California

2067 UNIVERSITY AVE

Year	Uses	Source
2017	LOCKSMITH	Cole Information
2014	ANH HONG	Cole Information
	ZERO 1 EMERGENCY LOCKSMTIH	Cole Information
2006	TGIS SUSHI	Haines Company, Inc.
2005	TANAKA JAPANESE RESTAURANT	Cole Information
2000	NOT POT CITY ENCORE RESTAURANT	Pacific Bell
	HOT POT CITY RESTAURANT	Cole Information
	ENCORE HOT POT CITY RESTAURANT	Cole Information
1995	PALMERS VIDEO	Cole Information
	PALMERS CAMERA SHOP	Cole Information
1992	PALMER S CAMERA SHOP	PACIFIC BELL DIRECTORY
	PALMERS CAMERA SHOP	Cole Information
1991	PALME RS VIDE O	PACIFIC BELL WHITE PAGES
1986	PALMERS CAMERA SHOP	PACIFIC BELL WHITE PAGES

FINDINGS

Year	Uses	Source
1986	PALMERS CAMERA SHOP	PACIFIC BELL WHITE PAGES
	Palmers Video	PACIFIC BELL WHITE PAGES
1970	HARWOODS GALLERY BERKELEY	Pacific Telephone Directory
	HARWOODS PAINT & WALLPAPER INC BERKELEY	Pacific Telephone Directory
	MORWEAR PAINT DISTRIBUTORS OF BERKELEY SEE HARWOODS PAINT & WALLPAPER INC	Pacific Telephone Directory
1955	MORWEAR PAINT DISTRS OF BERKELEY BERKELEY	The Pacific Telephone & Telegraph Co.
1950	FRIEDMAN M PAINT CO INC	The Pacific Telephone & Telegraph Co.

2068 UNIVERSITY AVE

Year	Uses	Source
2020	THAI STREET FOOD	EDR Digital Archive
2017	IMM	Cole Information
	RAMEN HOUSE RYOWA	Cole Information
2014	RAMEN HOUSE RYOWA	Cole Information
2010	RYOWA	Cole Information
2006	RYOWA	Haines Company, Inc.
2005	RYOWA	Cole Information
2000	NFUSION INC	Pacific Bell
	NFUSION INCORPORATED	Cole Information
	NCFUSION INCORPORATED	Cole Information
1995	BARLOWS STATIONERY	Cole Information
1992	BARLOWS STATIONERY	PACIFIC BELL DIRECTORY
	BARLOWS STATIONERY	Cole Information
1991	Barlows Stationery	PACIFIC BELL WHITE PAGES
1986	BARLOWS STATIONERY	PACIFIC BELL WHITE PAGES
	Barlows Stationery	PACIFIC BELL WHITE PAGES
	Barmack Beth	PACIFIC BELL WHITE PAGES
1980	Barlows Stationery	Pacific Telephone
1970	BARLOWS STATIONERY BERKELEY	Pacific Telephone Directory
1962	Barlows statnry	Pacific Telephone
1955	BARLOWS STATNRY BERKELEY	The Pacific Telephone & Telegraph Co.

FINDINGS

Year	Uses	Source
1950	BARLOW S STATNRY	The Pacific Telephone & Telegraph Co.
1945	BARLOW S STATNRY BERKELEY	The Pacific Telephone & Telegraph Co.
1933	OWENS M J & SON (M J AND M J JR) DRY GDS BERKELEY	R. L. Polk & Co.
1928	Houlalakis Manuel rest R	R.L. Polk and Co of California

2069 UNIVERSITY AVE

Year	Uses	Source
1928	Schw een Meli I Wi Uhelmina gro	R.L. Polk and Co of California

2070 UNIVERSITY AVE

Year	Uses	Source
2020	PERIMETER INC	EDR Digital Archive
	RAVI ABCARIAN	EDR Digital Archive
	KATE LYONS	EDR Digital Archive
	MAX HARRIS	EDR Digital Archive
	STEPHEN HARRIS	EDR Digital Archive
	ALAN FARHAN	EDR Digital Archive
2017	RAVI ABCARIAN	Cole Information
	KATE LYONS	Cole Information
	ANYING LI	Cole Information
	HANNAH BECKEY	Cole Information
	JOHANNA CONCEPCION	Cole Information
	ANIL KAJANI	Cole Information
	AJAY YADAV	Cole Information
	YASSMEEN ELREICH	Cole Information
	TETIANA SHALAPSKA	Cole Information
	JULIA YOUTSEY	Cole Information
2014	SEUNG KIM	Cole Information
	KATE LYONS	Cole Information
	BEN EYOB	Cole Information
	ANYING LI	Cole Information
	ALINA SARI	Cole Information
	AJAY YADAV	Cole Information

FINDINGS

Year	Uses	Source
2014	MACKENZIE CHERNOW	Cole Information
	JULIA YOUTSEY	Cole Information
2010	BEN EYOB	Cole Information
	ANYING LI	Cole Information
	ROHIT KARNIK	Cole Information
	M BORY	Cole Information
2006	APARTMENTS	Haines Company, Inc.
	AVIRAMAdy	Haines Company, Inc.
	BASU Anamlka	Haines Company, Inc.
	BOSE Dam	Haines Company, Inc.
	CHANWanyu	Haines Company, Inc.
	CHEN Cong	Haines Company, Inc.
	CHINNERY David	Haines Company, Inc.
	EDWARDS Justn	Haines Company, Inc.
	HARDY Frederic	Haines Company, Inc.
	HO Slw al	Haines Company, Inc.
	ISAILOVIC Nemanja	Haines Company, Inc.
	KAIN Schuyler	Haines Company, Inc.
	LAU Edw ard	Haines Company, Inc.
	LO Walshing	Haines Company, Inc.
	MIDMORE Roger	Haines Company, Inc.
	MIRALLES Leonor	Haines Company, Inc.
	PANCHAL Heena	Haines Company, Inc.
	WALCOTTJoseph	Haines Company, Inc.
2005	MICHAEL CHOI	Cole Information
	V RANGANATH	Cole Information
	HAKAN DOGAN	Cole Information
	NAO YONEYAMA	Cole Information
2000	101 CHU MICHAEL J	Pacific Bell
	102 CHEN JOHN	Pacific Bell
	109 ISAILOVIC NEMANJA	Pacific Bell
	110 PLOEGER JASON	Pacific Bell

FINDINGS

Year	Uses	Source
2000	111 VAZQUEZ FERNANDO D	Pacific Bell
	112 SMITH WALTER	Pacific Bell
	115 ECHEVARRIA VICTOR	Pacific Bell
	119 DUTTA RAJA	Pacific Bell
	120 FRIEDMAN JEFFREY	Pacific Bell
	121 KAIN SCHUYLER	Pacific Bell
	202 BRYANT JOHN E	Pacific Bell
	205 LIN KEVIN	Pacific Bell
	206 DUGENNY SLAV	Pacific Bell
	209 NORMAN JILL L	Pacific Bell
	210 LA CELIA	Pacific Bell
	215 TSENTAS CHRISTOS	Pacific Bell
	216 CHOI MICHAEL	Pacific Bell
	217 LANDSMAN AMIR & RUTH	Pacific Bell
	218 PARADIS GREGORY J	Pacific Bell
	221 CRUZ THOMAS D	Pacific Bell
	221 DACOSTA VICTOR M	Pacific Bell
1991	Mc Kenzie Eddie	PACIFIC BELL WHITE PAGES
	Mc Kenzie H	PACIFIC BELL WHITE PAGES
	Mc Kenzie J	PACIFIC BELL WHITE PAGES
	Mc Kenzie J	PACIFIC BELL WHITE PAGES
1986	27 Bengard Gary	PACIFIC BELL WHITE PAGES
	32 Stewart Nancy	PACIFIC BELL WHITE PAGES
	Bengard Gary	PACIFIC BELL WHITE PAGES
1970	CAMPANILE HOTEL BERKELEY	Pacific Telephone Directory
	HOTEL CAMPANILE BERKELEY	Pacific Telephone Directory
	HOYE BERNARD T BERKELEY	Pacific Telephone Directory
	HUBER JACK P BERKELEY	Pacific Telephone Directory
1955	CAMPANILE HOTEL BERKELEY	The Pacific Telephone & Telegraph Co.
	FAULKNER ANNETTE MISS BERKELEY	The Pacific Telephone & Telegraph Co.
	HOTEL CAMPANILE BERKELEY	The Pacific Telephone & Telegraph Co.
	HUBER JACK P BERKELEY	The Pacific Telephone & Telegraph Co.

FINDINGS

Year	Uses	Source
1950	HOTEL CAMPANILE	The Pacific Telephone & Telegraph Co.
1938	HEEDER ROSINA LEAVES R	Pacific Telephone
1933	HOTEL CAMPANILE BERKELEY	R. L. Polk & Co.
	KATATAKIS DEMETRIOUS RESTR BERKELEY	R. L. Polk & Co.
	KINGERY EDITH WAITER A D HOLLIS R BERKELEY	R. L. Polk & Co.
	NATUCCI ARTH (MAE R N) PARTS MGR UNIVERSITY CHEVROLET CO R	R. L. Polk & Co.
	RINKER C C MACH OPR R BERKELEY	R. L. Polk & Co.
	ROSS E TCHR UC R	R. L. Polk & Co.
1928	Ancell Roy slsmn Phil Davis R	R.L. Polk and Co of California
	Ansel H	R.L. Polk and Co of California
	Bonarey A L R	R.L. Polk and Co of California
	Albany F P R	R.L. Polk and Co of California
	h Pearl Hotel Campanile R	R.L. Polk and Co of California
	Vernon Jack ironw kr R	R.L. Polk and Co of California
	Hankalakin Manuel R	R.L. Polk and Co of California
	H Henry W R	R.L. Polk and Co of California
	Katsatekia Jas R	R.L. Polk and Co of California
	Leisner Geo R	R.L. Polk and Co of California
	Lmbr Jos vulc R	R.L. Polk and Co of California
	F Geo barber R	R.L. Polk and Co of California
	Starr Beni R	R.L. Polk and Co of California
	E John R	R.L. Polk and Co of California
	Grove E R	R.L. Polk and Co of California
	Eveson Jack R	R.L. Polk and Co of California
	Failor Arthl L printer R	R.L. Polk and Co of California
	812 Campanile Kath Kendrick Pearl Cardw ell	R.L. Polk and Co of California
	av Kath Hotel Campanile R	R.L. Polk and Co of California
	R	R.L. Polk and Co of California
	San Chas E music di R	R.L. Polk and Co of California

FINDINGS

2071 UNIVERSITY AVE

Year	Uses	Source
2020	TENDER GREENS	EDR Digital Archive
	SHUIKUNG LIN	EDR Digital Archive
2017	TAIWAN RESTAURANT	Cole Information
2014	TAIWAN RESTAURANT	Cole Information
2010	TAIWAN RESTAURANT	Cole Information
2006	TAIWAN	Haines Company, Inc.
	Rest AURANT	Haines Company, Inc.
2005	WULIN CORP	Cole Information
2000	TAIWAN RESTAURANT	Pacific Bell
	TAIWAN RESTAURANT	Cole Information
1996	TAIWAN RESTAURANT	PACIFIC BELL DIRECTORY
1995	TAIWAN RESTAURANT	Cole Information
1992	TAIWAN RESTAURANT	PACIFIC BELL DIRECTORY
	TAIWAN RESTAURANT	Cole Information
1991	Taiw an Restaurant	PACIFIC BELL WHITE PAGES
1986	TAIWAN RESTAURANT	PACIFIC BELL WHITE PAGES
	Taiw an Restaurant	PACIFIC BELL WHITE PAGES
1980	Taiw an Restaurant	Pacific Telephone
1970	YEE S CANTON CHOP SUEY BERKELEY	Pacific Telephone Directory
1955	CANTON CAFE BERKELEY	The Pacific Telephone & Telegraph Co.
1950	CANTON CAFE	The Pacific Telephone & Telegraph Co.
1945	CANTON CAFE BERKELEY	The Pacific Telephone & Telegraph Co.
1938	CANTON CAFE	Pacific Telephone
1933	ANDERSON MAE M MLNR BERKELEY	R. L. Polk & Co.

2072 UNIVERSITY AVE

Year	Uses	Source
2020	BOBBY G'S PIZZERIA	EDR Digital Archive
1955	G & G SAMPLE SHOE STORE BERKELEY	The Pacific Telephone & Telegraph Co.
1950	G & G SAMPLE SHOE STORE	The Pacific Telephone & Telegraph Co.
1933	RITCHIE BETTIE MRS LADIES WEAR BERKELEY	R. L. Polk & Co.

FINDINGS

Year	Uses	Source
1928	Obler Bernice w omens w ea R	R.L. Polk and Co of California

2074 UNIVERSITY AVE

Year	Uses	Source
2017	BOBBY GS PIZZERIA	Cole Information
2014	BOBBY GS PIZZERIA	Cole Information
2010	BOBBY GS PIZZERIA	Cole Information
2006	ROYALPIZZA&	Haines Company, Inc.
	PASTA	Haines Company, Inc.
2000	CAMPUS CAFE	Pacific Bell
	CAMPUS CAFE	Cole Information
1992	LEATHERS BY JOSEPHS	Cole Information
1991	Leathers By Josephs	PACIFIC BELL WHITE PAGES
	Bialkin Lorri Josephs Of Berkeley Leathrs & Furs	PACIFIC BELL WHITE PAGES
	JOS E PHS LE A THE R & FUR OF BE RKE LE Y	PACIFIC BELL WHITE PAGES
1986	JOSEPHS LEATHER & FUR OF BERKELEY	PACIFIC BELL WHITE PAGES
	Furs By Jos	PACIFIC BELL WHITE PAGES
	Furst Bruce	PACIFIC BELL WHITE PAGES
	JOS E PHS LE A THE R & FUROFBE RKE LE Y	PACIFIC BELL WHITE PAGES
1982	JOSEPH S LEATHER & FUR OF BERKELEY BERKELEY	Pacific Telephone
1980	Bialkin Jos Josephs Of Berkeley leathrs & furs	Pacific Telephone
	Furs By Jos	Pacific Telephone
	JOSEPHS LEATHER & FUR OF BERKELEY	Pacific Telephone
1979	JOSEPH S OF BERKELEY LEATHRS & FURS	Pacific Telephone
1975	BIALKIN JOS JOSEPH S OF BERKELEY FURS	Pacific Telephone
	FURS BY JOS	Pacific Telephone
1970	BIALKIN JOS JOSEPH S OF BERKELEY FURS BERKELEY	Pacific Telephone Directory
	FURS BY JOS BERKELEY	Pacific Telephone Directory
	JOSEPH S OF BERKELEY FURS	Pacific Telephone Directory

FINDINGS

Year	Uses	Source
1955	CARUSO ITALIAN RESTAURANT BERKELEY	The Pacific Telephone & Telegraph Co.
1950	F & M GRILL	The Pacific Telephone & Telegraph Co.
1933	KATATAKIS DEMETRIOUS RESTR BERKELEY	R. L. Polk & Co.
1928	Kiriake Zaphros J conf R	R.L. Polk and Co of California

2076 UNIVERSITY AVE

Year	Uses	Source
2020	RAJ PROPERTIES	EDR Digital Archive
	BERKELEY CPR CLASSES	EDR Digital Archive
	NOMEN NESCIO	EDR Digital Archive
2017	RAJ PROPERTIES	Cole Information
	BERKELEY CPR CLASSES	Cole Information
2014	RAJ PROPERTIES	Cole Information
	BERKELEY CPR CLASSES	Cole Information
	BERKELEY CPR SERVICES	Cole Information
2010	RAJ PROPERTIES	Cole Information
2006	INCLUSIVE	Haines Company, Inc.
	COMMUNITY	Haines Company, Inc.
	Reso URCES	Haines Company, Inc.
	RAJ PROPERTIES	Haines Company, Inc.
2005	RAJ PROPERTIES	Cole Information
2000	BERKELEY DAILY PLANET THE	Pacific Bell
	BERKELEY DAILY PLANET THE	Cole Information
	OCCUPANT UNKNOWN	Cole Information
1995	BERKELEY SEWING CTR	Cole Information
1992	BERKELEY SEWING CENTER	PACIFIC BELL DIRECTORY
	BERKLY SEWING CENTR	Cole Information
1991	Berkeley Sew ing Center	PACIFIC BELL WHITE PAGES
1986	Berkeley Sew ing Csenter	PACIFIC BELL WHITE PAGES
	BERKELEY SEWING CENTER	PACIFIC BELL WHITE PAGES
1980	Berkeley Hat Company	Pacific Telephone
	Berkeley Sew ing Center	Pacific Telephone

FINDINGS

Year	Uses	Source
1980	Dougherty Edw ard	Pacific Telephone
1970	BERKELEY BARBER SHOP BERKELEY	Pacific Telephone Directory
1933	RIGGS ALPHA BARBER BERKELEY	R. L. Polk & Co.

2077 UNIVERSITY AVE

Year	Uses	Source
1955	STONE REALTY CO BERKELEY	The Pacific Telephone & Telegraph Co.
1950	MYERS WILLARD L PUB ACCT	The Pacific Telephone & Telegraph Co.
1945	KEANE WALTER S BERKELEY	The Pacific Telephone & Telegraph Co.
1933	TOM WING KONG RESTR BERKELEY	R. L. Polk & Co.

2079 UNIVERSITY AVE

Year	Uses	Source
2014	CUTTING ROOM THE	Cole Information
2010	CUTTING ROOM	Cole Information
2006	CUTTING ROOM THE	Haines Company, Inc.
2005	CUTTING ROOM	Cole Information
2000	CUTTING ROOM THE	Pacific Bell
	CUTTING ROOM THE	Cole Information
	HUNG NGUYEN	Cole Information
1996	CUTTING ROOM THE	PACIFIC BELL DIRECTORY
1995	CUTTING ROOM	Cole Information
1992	CUTTING ROOM THE	PACIFIC BELL DIRECTORY
	CUTTING ROOM THE	Cole Information
1991	Cutting Room The	PACIFIC BELL WHITE PAGES
1986	CUTTING ROOM THE	PACIFIC BELL WHITE PAGES
	Cutting Room The	PACIFIC BELL WHITE PAGES
1980	Cutting Room The	Pacific Telephone
1970	PUBLIC FINANCE CORPORATIONS	Pacific Telephone Directory
1955	PUBLIC LOAN CORP BERKELEY	The Pacific Telephone & Telegraph Co.
1950	RALPH S HARDWARE	The Pacific Telephone & Telegraph Co.
1933	JOHNSON HENRY A BOOKS BERKELEY	R. L. Polk & Co.
1928	/ M J & Sons M J and M J i r1 dry gds	R.L. Polk and Co of California

FINDINGS

2081 UNIVERSITY AVE

Year	Uses	Source
1933	HOY SOL B GAS STA BERKELEY	R. L. Polk & Co.
1928	Vienna Delicatessen Shop F J Honig	R.L. Polk and Co of California

2086 UNIVERSITY AVE

Year	Uses	Source
2020	ASHA TEA HOUSE	EDR Digital Archive
2017	ASHA TEA	Cole Information
2014	ASHA TEA	Cole Information
2005	POPPELY	Cole Information
	OSG INTERNATIONAL	Cole Information
2000	OSG INTERNATIONAL	Pacific Bell
	POPPELY	Pacific Bell
	OSG INTERNATIONAL	Cole Information
	POPPELY	Cole Information
1996	OSG INTERNATIONAL	PACIFIC BELL DIRECTORY
	POPPELY	PACIFIC BELL DIRECTORY
1995	POPPELY	Cole Information
1992	POPPELY	PACIFIC BELL DIRECTORY
	POPPELY	Cole Information
1991	Poppely	PACIFIC BELL WHITE PAGES
	Popper Jennifer	PACIFIC BELL WHITE PAGES
1986	SUITED FOR SUCCESS	PACIFIC BELL WHITE PAGES
1980	Berkeley	Pacific Telephone
	Berkeley	Pacific Telephone
1975	BERKELEY OFFICE	Pacific Telephone
	BENEFICIAL FINANCE CO OF BERKELEY	Pacific Telephone
1970	BENEFICIAL FINANCE COMPANIES	Pacific Telephone Directory
	BENEFICIAL FINANCE CO OF BERKELEY BERKELEY	Pacific Telephone Directory
1955	BIALKIN JOS JOSEPH S OF BERKELEY BERKELEY	The Pacific Telephone & Telegraph Co.
	JOSEPH S OF BERKELEY FURS BERKELEY	The Pacific Telephone & Telegraph Co.
1950	JOSEPH S OF BERLKELEY	The Pacific Telephone & Telegraph Co.

FINDINGS

Year	Uses	Source
1945	U C GRILL BERKELEY	The Pacific Telephone & Telegraph Co.
1933	DOUROS ANDW (MANOS & DOUROS) R BERKELEY	R. L. Polk & Co.
	MANOS ANDW (MANOS & DOUROS) H BERKELEY	R. L. Polk & Co.
	MANOS & DOUROS (ANDW MANOS ANDW DOUROS) RESTR BERKELEY	R. L. Polk & Co.

2088 UNIVERSITY AVE

Year	Uses	Source
1955	BERKELEY HEARING AID CLINIC BERKELEY	The Pacific Telephone & Telegraph Co.
1928	2407 Shattuck av B H	R.L. Polk and Co of California

2090 UNIVERSITY AVE

Year	Uses	Source
1945	TITUS RADIO SALES & SERV BERKELEY	The Pacific Telephone & Telegraph Co.
1933	COGAR OTIS G RADIOS BERKELEY	R. L. Polk & Co.

2101 UNIVERSITY AVE

Year	Uses	Source
2020	FAROOQUI FOODS	EDR Digital Archive
2014	TIKKA KORNER	Cole Information
2006	ELSOMBRERO	Haines Company, Inc.
	TAQUERIA	Haines Company, Inc.
2005	EL SOMBRERO TAQUERIA	Cole Information
2000	EL SOMBRERO TAQUERIA	Pacific Bell
	EL SOMBRERO TAQUERIA	Cole Information
1996	EL SOMBRERO TAQUERIA	PACIFIC BELL DIRECTORY
1995	EL SOMBRERO TAQUERIA	Cole Information
	WONG, JAIRO	Cole Information
1992	EL SOMBRERO TAQUERIA	PACIFIC BELL DIRECTORY
1986	Snoopys Ice Cream & Cookie Co	PACIFIC BELL WHITE PAGES
	SNOOPYS ICE CREAM & COOKIE CO	PACIFIC BELL WHITE PAGES
1980	Berkeley Store	Pacific Telephone

FINDINGS

Year	Uses	Source
1970	MAC FARLANE S CANDY & ICE CREAM SHOPS	Pacific Telephone Directory
1955	MACFARLANE S CANDIES GENL OFCS	The Pacific Telephone & Telegraph Co.
1933	BENNETT L H CO REFRIGERATORS BR BERKELEY	R. L. Polk & Co.

2103 UNIVERSITY AVE

Year	Uses	Source
1933	OAKLAND TRIBUNE EVERY EVENING AND SUNDAY MORNING THE TRIBUNE PUBLISHING CO	R. L. Polk & Co.
	SOLOMON SYDNEY STEAMSHIP AGCY	R. L. Polk & Co.
1928	Berkeley Branch	R.L. Polk and Co of California
	OAKLAND TRIBUNE Every Evening and Sunday Morning The Tribune Publishing Co Publishers<13th cor Franklin %Lakeside	R.L. Polk and Co of California

2105 UNIVERSITY AVE

Year	Uses	Source
2017	MAKRIS COFFEE SHOP	Cole Information
2014	MAKRIS COFFEE SHOP	Cole Information
2010	MAKRIS COFFEE SHOP	Cole Information
2006	MAKRIS COFFEE	Haines Company, Inc.
2005	MAKRIS COFFEE SHOP	Cole Information
2000	MAKRI S COFFEE SHOP	Pacific Bell
	MAKRIS COFFEE SHOP	Cole Information
	MAKI'S COFFE SHOP	Cole Information
1996	MAKRI S COFFEE SHOP	PACIFIC BELL DIRECTORY
1995	MAKRIS COFFEE SHOP	Cole Information
1992	MAKRI S COFFEE SHOP	PACIFIC BELL DIRECTORY
	MAKRIS COFFEE SHOP	Cole Information
1991	Makris Coffee Shop	PACIFIC BELL WHITE PAGES
1986	MAKRIS COFFEE SHOP	PACIFIC BELL WHITE PAGES
	Makris Coffee Shop	PACIFIC BELL WHITE PAGES
1980	Makris Coffee Shop	Pacific Telephone
1975	MAKRI S COFFEE SHOP	Pacific Telephone

FINDINGS

Year	Uses	Source
1970	MAKRIS COFFEE SHOP BERKELEY	Pacific Telephone Directory
1933	MANNING S INC COFFEE 10TH ST MKT STALL 73	R. L. Polk & Co.
1928	f Jas W Edith L sec After All Shops Inc and rest R	R.L. Polk and Co of California

2109 UNIVERSITY AVE

Year	Uses	Source
2000	PAPY BOEZ FACTORY STORE	Pacific Bell
	PAPY BOEZ FACTORY STORE	Cole Information
1995	MORAY CALIFORNIA OUTLET	Cole Information
1986	BE RKE LE Y VACUUM CE N TE R	PACIFIC BELL WHITE PAGES
	BERKELEY VACUUM CENTER	PACIFIC BELL WHITE PAGES
1980	Berkeley Hardw are Vacuums	Pacific Telephone
1975	BERKELEY HARDWARE VACUUMS	Pacific Telephone
1970	BERKELEY HARDWARE	Pacific Telephone Directory
1955	BERKELEY HARDWARE CO BERKELEY	The Pacific Telephone & Telegraph Co.
	LIONEL SALES & SERVICE BERKELEY	The Pacific Telephone & Telegraph Co.
1943	BERKELEY HARDWARE CO INC G C Hulme Pres J L Scott Sec Treas	R. L. Polk & Co.
1933	PIGGLY-WIGGLY DIVISION OF SAFEWAY STORES INC	R. L. Polk & Co.
1928	37	R.L. Polk and Co of California
	PIGGLY WIGGLY PACIFIC CO INC Andrew Williams Pres Genl Mgr Grocers	R.L. Polk and Co of California

2111 UNIVERSITY AVE

Year	Uses	Source
2014	KRISHNA COPY CENTER	Cole Information
2010	KRISHNA COPY CTR	Cole Information
2006	KRISHHA COPY	Haines Company, Inc.
	CENTER	Haines Company, Inc.
2000	KRISHNA COPY CENTER	Pacific Bell
1996	KRISHNA COPY CENTER	PACIFIC BELL DIRECTORY
1995	KRISHNA COPY CTR	Cole Information
1992	KRISHNA COPY CENTER	PACIFIC BELL DIRECTORY

FINDINGS

Year	Uses	Source
1992	KRISHNA COPY CENTER	Cole Information
1991	Krishna Rama	PACIFIC BELL WHITE PAGES
1986	KRISHNA COPY CENTER	PACIFIC BELL WHITE PAGES
1980	Calif Typew riter Co	Pacific Telephone
1970	VARSITY FOOD MKT BERKELEY	Pacific Telephone Directory
	VARSITY MEAT MARKET THE BERKELEY	Pacific Telephone Directory
1955	VARSITY FOOD MARKET BERKELEY	The Pacific Telephone & Telegraph Co.
	VARSITY MEAT MARKET THE BERKELEY	The Pacific Telephone & Telegraph Co.
1950	VARSITY FRUIT MARKET	The Pacific Telephone & Telegraph Co.
	VARSITY MEAT MARKET THE	The Pacific Telephone & Telegraph Co.
1945	VARSITY FRUIT MARKET BERKELEY	The Pacific Telephone & Telegraph Co.
	VARSITY MARKET THE MEATS BERKELEY	The Pacific Telephone & Telegraph Co.
1928	Cantando Bros C C and Salvador meats	R.L. Polk and Co of California
	Ptablo Prult Market Itaiil Pescio Plorenee Ratto David Truel Mil	R.L. Polk and Co of California

2113 UNIVERSITY AVE

Year	Uses	Source
2017	BERKELEY MUSIC GROUP	Cole Information
2005	JAMAICAN EXPRESS	Cole Information
1980	Fantasy	Pacific Telephone
1975	FOTIQUE	Pacific Telephone
1928	Burt Gro Co C D Davis J M Burt	R.L. Polk and Co of California

2115 UNIVERSITY AVE

Year	Uses	Source
1928	Lesser Bros J H Lesser Jos Kay meats	R.L. Polk and Co of California

2117 UNIVERSITY AVE

Year	Uses	Source
1970	HOUSEHOLD FINANCE CORP	Pacific Telephone Directory
1955	LINCOLN MARKET BERSAGLIERI BROS BERKELEY	The Pacific Telephone & Telegraph Co.
1933	LESSER KAY CO (LINCOLN MARKET) J H LESSER PRES JOS KAY SEC-TREAS	R. L. Polk & Co.

FINDINGS

2119 UNIVERSITY AVE

Year	Uses	Source
2020	BERKELEY APARTMENTS BCHNHMR	EDR Digital Archive

1958A UNIVERSITY AVE

Year	Uses	Source
1970	KING SUSAN BERKELEY	Pacific Telephone Directory
	ORIBELLO JUANITA BERKELEY	Pacific Telephone Directory
1955	ZETTL HERBERT L BERKELEY	The Pacific Telephone & Telegraph Co.

1958B UNIVERSITY AVE

Year	Uses	Source
1970	ROGOZEN NINA BERKELEY	Pacific Telephone Directory
1955	PRANGE W A BERKELEY	The Pacific Telephone & Telegraph Co.
1945	BURGESS BOB R BERKELEY	The Pacific Telephone & Telegraph Co.
	OLSON JOHN E R BERKELEY	The Pacific Telephone & Telegraph Co.

1960A UNIVERSITY AVE

Year	Uses	Source
1970	REED DENNIS M BERKELEY	Pacific Telephone Directory
1955	WILDE VERNE D BERKELEY	The Pacific Telephone & Telegraph Co.
1945	LAW HERBERT K R BERKELEY	The Pacific Telephone & Telegraph Co.
1933	REESE BARBARA MRS H BERKELEY	R. L. Polk & Co.
	REESE STELLA R BERKELEY	R. L. Polk & Co.

1960B UNIVERSITY AVE

Year	Uses	Source
1955	HAGGARD JOHN G BERKELEY	The Pacific Telephone & Telegraph Co.
1945	HOWELL ESTHER MRS R BERKELEY	The Pacific Telephone & Telegraph Co.
1933	LUDECKE FRED W (LULU) H BERKELEY	R. L. Polk & Co.
	LUDECKE MINNIE MRS R BERKELEY	R. L. Polk & Co.
	ROOTH EINO LAB H BERKELEY	R. L. Polk & Co.
	ROOTH VIANA R BERKELEY	R. L. Polk & Co.

FINDINGS

UNIVERSITY AVE B R202

2054 UNIVERSITY AVE B R202

Year	*Uses*	*Source*
1928	Lotz Cyril C Dorothea law ye R	R.L. Polk and Co of California

UNIVERSITY AVE R302

2131 UNIVERSITY AVE R302

Year	*Uses*	*Source*
1928	ford Josephine A phys	R.L. Polk and Co of California

UNIVERSITY AVE R312

2054 UNIVERSITY AVE R312

Year	*Uses*	*Source*
1928	Currence Bony C osteo	R.L. Polk and Co of California

UNIVERSITY AVE R403

2054 UNIVERSITY AVE R403

Year	*Uses*	*Source*
1928	Colbie Kjild S dentist	R.L. Polk and Co of California
	h Clyde C Marian dentist	R.L. Polk and Co of California

UNIVERSITY AVE R412

2054 UNIVERSITY AVE R412

Year	*Uses*	*Source*
1928	Masterson John D Mary acct	R.L. Polk and Co of California

UNIVERSITY AVE R432

2131 UNIVERSITY AVE R432

Year	*Uses*	*Source*
1928	& Wm B Clara dentist	R.L. Polk and Co of California

FINDINGS

UNIVERSITY AVE STE 15

2024 UNIVERSITY AVE STE 15

Year	Uses	Source
2020	LIBERTY LIDZ	EDR Digital Archive

UNIVERSITY AVE STE 380

1936 UNIVERSITY AVE STE 380

Year	Uses	Source
2020	EDDY TAJIRIAN	EDR Digital Archive
	PATRICIA ELLIS	EDR Digital Archive
	SETERIA LOCKHART	EDR Digital Archive
	JOHN RASKIN	EDR Digital Archive
	MARGARET THOMAS	EDR Digital Archive
	HAZEL ASHLEY	EDR Digital Archive
	ANDREW WADSWORTH	EDR Digital Archive
	ETHEL WYTCH	EDR Digital Archive
	KENNETH BISIO	EDR Digital Archive
	WILLIE NICHOLS	EDR Digital Archive
	WILLIAM SHEPPARD	EDR Digital Archive
	DUANE LEONARD	EDR Digital Archive
	CLARA MARSHMAN	EDR Digital Archive
	PAUL REEVES	EDR Digital Archive

UNIVERSITY AVE STE 5

2024 UNIVERSITY AVE STE 5

Year	Uses	Source
2020	SCOTT BUDNICK	EDR Digital Archive

UNIVERSITY AVENUE CORNER SHATT AVE

2099 UNIVERSITY AVENUE CORNER SHATT AVE

Year	Uses	Source
1933	GRAY SHOP THE (MR AND MRS A C KENNEDY) LADIES READY-TO-WEAR APPAREL	R. L. Polk & Co.

FINDINGS

Year	Uses	Source
1928	2099	R.L. Polk and Co of California
	GRAY SHOP THE Mr and Mrs A C Kennedy Ladiles Ready to Wear Apparel	R.L. Polk and Co of California

UNIVERSITY CT

1941 UNIVERSITY CT

Year	Uses	Source
1928	ACME AUTO PAINTING 00 0 J Persohkeki Fender Radiator and Body Repairling Up holsterIngr and Trimmiln	R.L. Polk and Co of California

2001 UNIVERSITY CT

Year	Uses	Source
1925	HUPMOBILE AGENCY	R. L. Polk & Co. of California

2030 UNIVERSITY CT

Year	Uses	Source
1950	U C CANDY STORE	The Pacific Telephone & Telegraph Co.

2045 UNIVERSITY CT

Year	Uses	Source
1950	HOTEL NASH	The Pacific Telephone & Telegraph Co.

UNIVERSITY DR

1936 UNIVERSITY DR

Year	Uses	Source
1938	BERG FRANK A BERG S FUNERAL CHAPEL	Pacific Telephone
	BERG S FUNERAL CHAPEL	Pacific Telephone
1920	BERG FRANK A	R. L. Polk & Co. of California
	BERG FUNERAL PARLORS	R. L. Polk & Co. of California

1939 UNIVERSITY DR

Year	Uses	Source
1920	DAVIS & GORDON FEED & FUEL	R. L. Polk & Co. of California

FINDINGS

1940 UNIVERSITY DR

Year	Uses	Source
1938	CAMPANILE EXPRESS CO	Pacific Telephone
	CAMPANILE FURNITURE EXCHANGE	Pacific Telephone

1941 UNIVERSITY DR

Year	Uses	Source
1938	ACME AUTO BODY & PAINTING CO	Pacific Telephone

1944 UNIVERSITY DR

Year	Uses	Source
1938	COLLIGNON DEWEY P SHADE SHOP THE	Pacific Telephone
	SHADE SHOP THE	Pacific Telephone

1950 UNIVERSITY DR

Year	Uses	Source
1938	ACE MOVING CO	Pacific Telephone
	STILES EXPRESS	Pacific Telephone

1960 UNIVERSITY DR

Year	Uses	Source
1938	ROBEL CLEANERS THE	Pacific Telephone
	VALET CLEANERS THE	Pacific Telephone

1961 UNIVERSITY DR

Year	Uses	Source
1938	CURRAN GENEVIEVE R	Pacific Telephone

1964 UNIVERSITY DR

Year	Uses	Source
1938	CRYSTAL BEAUTY SALON	Pacific Telephone
	MASON CRYSTAL CRYSTAL BEAUTY SALON	Pacific Telephone

1966 UNIVERSITY DR

Year	Uses	Source
1950	A C A C COLLECTNAGCY	The Pacific Telephone & Telegraph Co.
	ALCBSTA CREDIT ADJUSTMET CO	The Pacific Telephone & Telegraph Co.

FINDINGS

1969 UNIVERSITY DR

Year	Uses	Source
1938	DAVIS GEORGE A FEED & FUEL	Pacific Telephone

1975 UNIVERSITY DR

Year	Uses	Source
1938	U C GROCERY & FRUIT MARKET	Pacific Telephone

1980 UNIVERSITY DR

Year	Uses	Source
1920	ARMSTRONG ROSETTA L R	R. L. Polk & Co. of California

1988 UNIVERSITY DR

Year	Uses	Source
1920	BERTIN A R	R. L. Polk & Co. of California

1995 UNIVERSITY DR

Year	Uses	Source
1938	LONG & BLAIMY AUTO MAINTENANCE	Pacific Telephone

1998 UNIVERSITY DR

Year	Uses	Source
1920	CECCONI MRS ANNIE R	R. L. Polk & Co. of California

2001 UNIVERSITY DR

Year	Uses	Source
1950	NIMS FURNITURE CO	The Pacific Telephone & Telegraph Co.
1938	GROSS ANTON PHOTOGRAPHER	Pacific Telephone
	MILLER J C PHOTO FINISHER	Pacific Telephone

2003 UNIVERSITY DR

Year	Uses	Source
1938	BERKELEY PAINT & WALL PAPER CO	Pacific Telephone

2006 UNIVERSITY DR

Year	Uses	Source
1950	DOYLE FRANCES MRS R	The Pacific Telephone & Telegraph Co.
1938	DOYLE F MRS R	Pacific Telephone

FINDINGS

2011 UNIVERSITY DR

Year	Uses	Source
1920	CLAYTON MRS K F R	R. L. Polk & Co. of California

2020 UNIVERSITY DR

Year	Uses	Source
1920	JACOBY M & CO FURRIERS	R. L. Polk & Co. of California

2021 UNIVERSITY DR

Year	Uses	Source
1938	MONTGOMERY WARD & CO	Pacific Telephone

2022 UNIVERSITY DR

Year	Uses	Source
1938	BERKELEY GLASS CO	Pacific Telephone
1920	BERKELEY GLASS CO	R. L. Polk & Co. of California

2024 UNIVERSITY DR

Year	Uses	Source
1938	HODLER J SIMS CHRPTR	Pacific Telephone
	PIATT J H SURVEYING	Pacific Telephone

2026 UNIVERSITY DR

Year	Uses	Source
1938	BERKELEY SEW MACH CO	Pacific Telephone
	BOWDLE J F BERK SEWING MACH CO	Pacific Telephone
1920	BERKELEY SEW MACH CO	R. L. Polk & Co. of California
	DARLING W S	R. L. Polk & Co. of California
	WHITE SEWING MACHINE AGCY	R. L. Polk & Co. of California

2030 UNIVERSITY DR

Year	Uses	Source
1938	U C CANDY STORE	Pacific Telephone

2036 UNIVERSITY DR

Year	Uses	Source
1938	FOX U C THEATRE	Pacific Telephone

FINDINGS

2040 UNIVERSITY DR

Year	Uses	Source
1920	CITY PACKAGE STORE	R. L. Polk & Co. of California

2042 UNIVERSITY DR

Year	Uses	Source
1920	BARNES MISS BERNICE R	R. L. Polk & Co. of California

2044 UNIVERSITY DR

Year	Uses	Source
1950	DE MERS EMMA R	The Pacific Telephone & Telegraph Co.
1938	ANDERSON CARL ANTHONY R	Pacific Telephone
1920	DUNNING M R	R. L. Polk & Co. of California

2045 UNIVERSITY DR

Year	Uses	Source
1950	NASH HOTEL	The Pacific Telephone & Telegraph Co.
1938	GREYHOUND BERKELEY DEPOT INFORMATION & TICKETS	Pacific Telephone
	HOTEL NASH	Pacific Telephone
	NASH HOTEL	Pacific Telephone
	ROTH DAVID S HOTEL NASH	Pacific Telephone
1920	BROWN ALBERT UNDRTKING CO	R. L. Polk & Co. of California
	STREIGHTIF J E UNDTKR	R. L. Polk & Co. of California

2046 UNIVERSITY DR

Year	Uses	Source
1938	TOKIO CO THE ART GOODS	Pacific Telephone

2051 UNIVERSITY DR

Year	Uses	Source
1938	MCNAB S MARKET	Pacific Telephone

2054 UNIVERSITY DR

Year	Uses	Source
1938	ALSTRAND ALFRED C INS	Pacific Telephone
	BEEDLE GEO E STATE FARM MUTUAL AUTO INS CO	Pacific Telephone

FINDINGS

Year	Uses	Source
1938	COAST AGENCY INC SEE STATE FARM MUTUAL AUTOMOBILE INSURANCE CO	Pacific Telephone
	CORNISH FRANK V ATTY	Pacific Telephone
	CORNISH & CORNISH ATTYS	Pacific Telephone
	CROSSMAN MORTIMER B WITH GENERAL SECURITIES CO	Pacific Telephone
	GENERAL SECURITIES CO	Pacific Telephone
	GOLDEN STATE AGENCY INC	Pacific Telephone
	KNIGHT RAYMOND L DENTIST	Pacific Telephone
	MORGAN PROFESSIONAL BLDG	Pacific Telephone
	MORGAN R J MORGAN PROFESSIONAL BLDG	Pacific Telephone
	OWENS MAURICE J JR DR	Pacific Telephone
	STATE FARM MUTUAL AUTO INS CO MAIN OFFICE	Pacific Telephone
	WILSON FREDERICK W DR	Pacific Telephone
	ZUCKERMAN H G INS SERVICE	Pacific Telephone

2055 UNIVERSITY DR

Year	Uses	Source
1920	EVANS S GEO CO AUTO TIRES	R. L. Polk & Co. of California

2056 UNIVERSITY DR

Year	Uses	Source
1938	NATIONAL DOLLAR STORES	Pacific Telephone
1920	THORNTON H K AUTO TOPS	R. L. Polk & Co. of California

2057 UNIVERSITY DR

Year	Uses	Source
1938	UNIVERSITY HOTEL	Pacific Telephone

2059 UNIVERSITY DR

Year	Uses	Source
1920	UNIVERSITY HOTEL APTS	R. L. Polk & Co. of California

FINDINGS

2060 UNIVERSITY DR

Year	Uses	Source
1950	WALDORF BILLIARD PARLOI THE	The Pacific Telephone & Telegraph Co.
1938	WALDORF BILLIARD PARLOR THE	Pacific Telephone
1920	SWEDBERG PAUL T CO	R. L. Polk & Co. of California

2061 UNIVERSITY DR

Year	Uses	Source
1920	UNIVERSITY GROCERY CO	R. L. Polk & Co. of California

2065 UNIVERSITY DR

Year	Uses	Source
1920	EHRET EUGENE PLUMBER	R. L. Polk & Co. of California

2067 UNIVERSITY DR

Year	Uses	Source
1920	FRIEDMAN M & CO PAINTS & WALL PAPER	R. L. Polk & Co. of California

2068 UNIVERSITY DR

Year	Uses	Source
1938	BARLOW S STATIONERY	Pacific Telephone

2070 UNIVERSITY DR

Year	Uses	Source
1950	CAMPANILE HOTEL	The Pacific Telephone & Telegraph Co.
1938	BENTON CHARLES J INS BROKER	Pacific Telephone
	CAMPANILE HOTEL	Pacific Telephone
1920	CAMPANILE HOTEL	R. L. Polk & Co. of California

2071 UNIVERSITY DR

Year	Uses	Source
1920	SCHWEEN MELF I BKRY	R. L. Polk & Co. of California

2072 UNIVERSITY DR

Year	Uses	Source
1938	CYNTHIA DRESS SHOP	Pacific Telephone
1920	OROSS LOUIS R	R. L. Polk & Co. of California

FINDINGS

2074 UNIVERSITY DR

Year	Uses	Source
1938	F & M GRILL	Pacific Telephone

2076 UNIVERSITY DR

Year	Uses	Source
1938	O K BARBER SHOP	Pacific Telephone

2079 UNIVERSITY DR

Year	Uses	Source
1950	ELECTRIC APPLIANCE SHOP THE	The Pacific Telephone & Telegraph Co.
	HAGOPIAN RALPH THE ELEC APPI SHOP	The Pacific Telephone & Telegraph Co.
1938	JOHNSON S BOOK STORE	Pacific Telephone

2080 UNIVERSITY DR

Year	Uses	Source
1920	LIMBAUGH & KNOTT	R. L. Polk & Co. of California

2081 UNIVERSITY DR

Year	Uses	Source
1938	BERKELEY FRUIT CO	Pacific Telephone
1920	KING M FURN CO	R. L. Polk & Co. of California

2082 UNIVERSITY DR

Year	Uses	Source
1920	UNIVERSITY GROCERTERIA	R. L. Polk & Co. of California

2084 UNIVERSITY DR

Year	Uses	Source
1920	WHEATON F H	R. L. Polk & Co. of California

2086 UNIVERSITY DR

Year	Uses	Source
1938	ANDE S SANDWICH SHOP	Pacific Telephone
1920	BERKELEY FRUIT & SUPPLY CO	R. L. Polk & Co. of California

FINDINGS

2090 UNIVERSITY DR

Year	Uses	Source
1938	OTIS RADIO SERVICE	Pacific Telephone

2099 UNIVERSITY DR

Year	Uses	Source
1920	GLEED & MORRIS CO GROCERS	R. L. Polk & Co. of California

2101 UNIVERSITY DR

Year	Uses	Source
1938	MACFARLANE S FACTORY STORES CANDIES & NUTS	Pacific Telephone
1920	DAVIS & STODDARD PLMBG	R. L. Polk & Co. of California

2105 UNIVERSITY DR

Year	Uses	Source
1950	MANNINGS INC COFFEE & COFFEE CAFES	The Pacific Telephone & Telegraph Co.
1938	MANNINGS INC COFFEE & TEAS	Pacific Telephone

2109 UNIVERSITY DR

Year	Uses	Source
1950	BERKELEY HARDWARE CO	The Pacific Telephone & Telegraph Co.
1938	SAFEWAY STORES INC	Pacific Telephone
1920	PAC FLORAL CO	R. L. Polk & Co. of California

2111 UNIVERSITY DR

Year	Uses	Source
1938	VARSITY MARKET THE	Pacific Telephone
	VARSITY MARKET THE	Pacific Telephone
1920	VARSITY FRUIT MARKET	R. L. Polk & Co. of California

2113 UNIVERSITY DR

Year	Uses	Source
1920	BERKELEY FRENCH DAIRY	R. L. Polk & Co. of California
	BETHEL ISLAND CREAMERY	R. L. Polk & Co. of California
	STANLEY FARM CREAMERY	R. L. Polk & Co. of California
	VARSITY CREAMERY CO	R. L. Polk & Co. of California

FINDINGS

1958A UNIVERSITY DR

Year	Uses	Source
1938	WHITSON R O R	Pacific Telephone

UNIVERSITY EXT

1936 UNIVERSITY EXT

Year	Uses	Source
2005	UNIVERSITY OF CALIFORNIA	Cole Information
	REGENTS OF THE UNIVERSITY CAL	Cole Information

1995 UNIVERSITY EXT

Year	Uses	Source
2005	UNIVERSITY OF CALIFORNIA BERKELEY	Cole Information
2000	COMPUTERWARE	Cole Information
	SCIENTIFIC LEARNING	Cole Information
	ROSEN CONSULTING GROUP	Cole Information
	ERE ROSEN REAL ESTATE SECURITIES LLC	Cole Information

UNIVERSITY WAY

1936 UNIVERSITY WAY

Year	Uses	Source
1945	BERG FRANK A BERG S FUNERAL CHAPEL BERKELEY	The Pacific Telephone & Telegraph Co.
1928	h s Funeral Parlor F A Berg	R.L. Polk and Co of California
1925	BERG FRANK A	R. L. Polk & Co. of California
	BERG FUNERAL PARLORS	R. L. Polk & Co. of California

1939 UNIVERSITY WAY

Year	Uses	Source
1925	DAVIS & GORDON FEED & FUEL	R. L. Polk & Co. of California

1941 UNIVERSITY WAY

Year	Uses	Source
1925	ACME AUTO PAINTING CO	R. L. Polk & Co. of California
	BERKELEY AUTO TOP CO	R. L. Polk & Co. of California

FINDINGS

1945 UNIVERSITY WAY

Year	Uses	Source
1945	HOESSLI FRIEDA D MRS R BERKELEY	The Pacific Telephone & Telegraph Co.

1952 UNIVERSITY WAY

Year	Uses	Source
1925	UNIVERSITY BOOT SHOP	R. L. Polk & Co. of California

1954 UNIVERSITY WAY

Year	Uses	Source
1925	CAMPANILE EXPRESS CO	R. L. Polk & Co. of California

1955 UNIVERSITY WAY

Year	Uses	Source
1925	JAP EMPL OFC & DAY WORK	R. L. Polk & Co. of California

1956 UNIVERSITY WAY

Year	Uses	Source
1925	INGRAM FRED F RL EST	R. L. Polk & Co. of California

1957 UNIVERSITY WAY

Year	Uses	Source
1925	U C GROCERY & FRUIT MKT	R. L. Polk & Co. of California

1960 UNIVERSITY WAY

Year	Uses	Source
1925	HECKLER A E CO	R. L. Polk & Co. of California

1962 UNIVERSITY WAY

Year	Uses	Source
1925	STEWART H R R	R. L. Polk & Co. of California

1964 UNIVERSITY WAY

Year	Uses	Source
1925	THOMAS E Y CO RL EST	R. L. Polk & Co. of California

1965 UNIVERSITY WAY

Year	Uses	Source
1925	BERKELEY AUTO BATTERY CO	R. L. Polk & Co. of California

FINDINGS

Year	Uses	Source
1925	WILLARD STORAGE BATTERY STATIONS	R. L. Polk & Co. of California

1966 UNIVERSITY WAY

Year	Uses	Source
1925	NAOMI BEAUTY SHOPPE THE	R. L. Polk & Co. of California

1980 UNIVERSITY WAY

Year	Uses	Source
1925	HAASE A W R	R. L. Polk & Co. of California

1981 UNIVERSITY WAY

Year	Uses	Source
1928	yishiyori Matahechi F fruits	R.L. Polk and Co of California

1988 UNIVERSITY WAY

Year	Uses	Source
1925	BERTIN A R	R. L. Polk & Co. of California

1989 UNIVERSITY WAY

Year	Uses	Source
1928	H	R.L. Polk and Co of California
	Woolsey Geo fuel	R.L. Polk and Co of California

1996 UNIVERSITY WAY

Year	Uses	Source
1925	GAREN HARRY R	R. L. Polk & Co. of California

1998 UNIVERSITY WAY

Year	Uses	Source
1925	SMALLWOOD STELLA R	R. L. Polk & Co. of California

2000 UNIVERSITY WAY

Year	Uses	Source
1925	WEBB MOTOR CO BRANCH	R. L. Polk & Co. of California

2001 UNIVERSITY WAY

Year	Uses	Source
1955	NIMS FURNITURE CO BERKELEY	The Pacific Telephone & Telegraph Co.

FINDINGS

Year	Uses	Source
1925	GIDLOF MOTOR CO	R. L. Polk & Co. of California

2002 UNIVERSITY WAY

Year	Uses	Source
1945	C C SALES & SERVICE CO BERKELEY	The Pacific Telephone & Telegraph Co.

2003 UNIVERSITY WAY

Year	Uses	Source
1945	HEEDER MUSIC STUDIO BERKELEY	The Pacific Telephone & Telegraph Co.

2006 UNIVERSITY WAY

Year	Uses	Source
1945	DOYLE F MRS R BERKELEY	The Pacific Telephone & Telegraph Co.

2011 UNIVERSITY WAY

Year	Uses	Source
1925	HAMMOND MRS L R	R. L. Polk & Co. of California

2017 UNIVERSITY WAY

Year	Uses	Source
1945	JER-O-MATIC CLUB THE MASSAG BERKELEY	The Pacific Telephone & Telegraph Co.
	ROHR JERRY MRS THE JER-O-MATIC CLUB MASSAG BERKELEY	The Pacific Telephone & Telegraph Co.

2018 UNIVERSITY WAY

Year	Uses	Source
1928	U C MACHINE S REPAIR SHOP Alex D White Machine Work a Specialty Oxy Acetylene Welding and Brazing Brass Bronze and Aluminum Bric a Brac Repaired Patents Developed	R.L. Polk and Co of California

2020 UNIVERSITY WAY

Year	Uses	Source
1925	JACOBY M & CO FURRIERS	R. L. Polk & Co. of California

2022 UNIVERSITY WAY

Year	Uses	Source
1925	BERKELEY GLASS CO	R. L. Polk & Co. of California

FINDINGS

2026 UNIVERSITY WAY

Year	Uses	Source
1945	BERKELEY SEWING MACH CO BERKELEY	The Pacific Telephone & Telegraph Co.
1925	BERKELEY SEW MACH CO	R. L. Polk & Co. of California
	BERKELEY SEWING MACHINE REPAIR SHOP	R. L. Polk & Co. of California
	NEW HOWE SEWING MACHINE AGENCY	R. L. Polk & Co. of California
	ROSS H L SEWING MACHINES	R. L. Polk & Co. of California
	WHEELER & WILSON SEWING MACH AGCY	R. L. Polk & Co. of California
	WHITE SEWING MACHINE AGCY	R. L. Polk & Co. of California

2030 UNIVERSITY WAY

Year	Uses	Source
1945	U C CANDY STORE BERKELEY	The Pacific Telephone & Telegraph Co.
1928	Pragalos Geo Chrisula cont R	R.L. Polk and Co of California
1925	U C CANDY STORE	R. L. Polk & Co. of California

2036 UNIVERSITY WAY

Year	Uses	Source
1945	U C THEATRE FOX WEST COAST THEATRES BERKELEY	The Pacific Telephone & Telegraph Co.
1925	U C THEATRE	R. L. Polk & Co. of California

2040 UNIVERSITY WAY

Year	Uses	Source
1925	FRIEDMAN M & CO PAINTS & WAL PAPER	R. L. Polk & Co. of California

2044 UNIVERSITY WAY

Year	Uses	Source
1945	DE MERS EMMA R BERKELEY	The Pacific Telephone & Telegraph Co.
1925	ANTHONY JOSEPH R	R. L. Polk & Co. of California

2045 UNIVERSITY WAY

Year	Uses	Source
1945	HOTEL NASH BERKELEY	The Pacific Telephone & Telegraph Co.
	NASH HOTEL BERKELEY	The Pacific Telephone & Telegraph Co.
	ROTH DAVID S HOTEL NASH BERKELEY	The Pacific Telephone & Telegraph Co.
1925	HOTEL NASH	R. L. Polk & Co. of California

FINDINGS

Year	Uses	Source
1925	NASH HOTEL	R. L. Polk & Co. of California

2046 UNIVERSITY WAY

Year	Uses	Source
1945	ASHBY UPHOLSTERY SHOP BERKELEY	The Pacific Telephone & Telegraph Co.
1925	TOKIO CO THE ART GOODS	R. L. Polk & Co. of California

2047 UNIVERSITY WAY

Year	Uses	Source
1925	WARMAN R D TAILOR	R. L. Polk & Co. of California

2049 UNIVERSITY WAY

Year	Uses	Source
1925	MORRIS HAIR DRESSING PLR	R. L. Polk & Co. of California

2050 UNIVERSITY WAY

Year	Uses	Source
1928	son American Grill Gus DLakis	R.L. Polk and Co of California
1925	AMER GRILL	R. L. Polk & Co. of California

2051 UNIVERSITY WAY

Year	Uses	Source
1945	MCNAB S MARKET	The Pacific Telephone & Telegraph Co.

2054 UNIVERSITY WAY

Year	Uses	Source
1945	STATE FARM INS AGCY BERKELEY	The Pacific Telephone & Telegraph Co.
1928	H Harold P Blanche dentist	R.L. Polk and Co of California
	Lena Nestor M Marga dentist	R.L. Polk and Co of California
1925	KOERBER BLDG OFFICE	R. L. Polk & Co. of California
	KOERBER FRED C	R. L. Polk & Co. of California
	MCCASH LINDEN L D D C	R. L. Polk & Co. of California
	MOUNTAIN FUR & FOX RANCH CO	R. L. Polk & Co. of California

2056 UNIVERSITY WAY

Year	Uses	Source
1925	BERKELEY ELECTRICAL CO	R. L. Polk & Co. of California

FINDINGS

Year	Uses	Source
1925	BERKELEY ELECTRICAL REP SHOP	R. L. Polk & Co. of California

2057 UNIVERSITY WAY

Year	Uses	Source
1945	UNIVERSITY HOTEL BERKELEY	The Pacific Telephone & Telegraph Co.
1925	CRAGMONT FURNITURE EXCH	R. L. Polk & Co. of California
	STRANGE R F R REALTOR	R. L. Polk & Co. of California
	STRANGE REALTY CO	R. L. Polk & Co. of California

2059 UNIVERSITY WAY

Year	Uses	Source
1925	UNIVERSITY HOTEL APTS	R. L. Polk & Co. of California

2060 UNIVERSITY WAY

Year	Uses	Source
1945	WALDORF BILLIARD PARLOR THE BERKELEY	The Pacific Telephone & Telegraph Co.
1925	SWEDBERG PAUL T CO	R. L. Polk & Co. of California

2063 UNIVERSITY WAY

Year	Uses	Source
1925	PALACE MARKET	R. L. Polk & Co. of California
	SCHWEEN S MARKET	R. L. Polk & Co. of California

2068 UNIVERSITY WAY

Year	Uses	Source
1928	Girsch Frank Josephine shoe rep R	R.L. Polk and Co of California

2069 UNIVERSITY WAY

Year	Uses	Source
1945	GLEASON S USED FURNITURE STORE BERKELEY	The Pacific Telephone & Telegraph Co.
1925	OUR OWN BAKERY	R. L. Polk & Co. of California

2070 UNIVERSITY WAY

Year	Uses	Source
1945	CAMPANILE HOTEL BERKELEY	The Pacific Telephone & Telegraph Co.
1928	av Jos Simpson Tire Shop R	R.L. Polk and Co of California

FINDINGS

Year	Uses	Source
1925	CAMPANILE HOTEL	R. L. Polk & Co. of California
	HOTEL CAMPANILE	R. L. Polk & Co. of California

2071 UNIVERSITY WAY

Year	Uses	Source
1925	STYLETEX HAT SHOP THE	R. L. Polk & Co. of California

2072 UNIVERSITY WAY

Year	Uses	Source
1945	CYNTHIA DRESS SHOP BERKELEY	The Pacific Telephone & Telegraph Co.
1925	SAVAGE WASHER & DRYER CO	R. L. Polk & Co. of California
	SCHLUETER A & CO	R. L. Polk & Co. of California

2074 UNIVERSITY WAY

Year	Uses	Source
1945	F & M GRILL BERKELEY	The Pacific Telephone & Telegraph Co.
1925	STADIUM CANDY SHOP	R. L. Polk & Co. of California

2077 UNIVERSITY WAY

Year	Uses	Source
1925	BAY CITIES REALTY CO	R. L. Polk & Co. of California
	EXAMINER THE NEWS DEP	R. L. Polk & Co. of California

2079 UNIVERSITY WAY

Year	Uses	Source
1945	ELECTRIC APPLIANCE SHOP THE BERKELEY	The Pacific Telephone & Telegraph Co.
	HAGOPIAN RALPH THE ELEC APPL SHOP BERKELEY	The Pacific Telephone & Telegraph Co.
	RALPH S ELECTRIC APPLIANCE SHOP BERKELEY	The Pacific Telephone & Telegraph Co.
1925	BERKELEY EXPRESS CO	R. L. Polk & Co. of California
	BERKELEY TRANSFER CO	R. L. Polk & Co. of California
	MOORE REALTY CO	R. L. Polk & Co. of California

FINDINGS

2080 UNIVERSITY WAY

Year	Uses	Source
1925	E & E GROCERTERIA	R. L. Polk & Co. of California

2082 UNIVERSITY WAY

Year	Uses	Source
1925	EDISON ELECTRIC CO	R. L. Polk & Co. of California
	SATTIN H J F BLDR	R. L. Polk & Co. of California

2083 UNIVERSITY WAY

Year	Uses	Source
1925	OWENS M J & SON DRY GOODS	R. L. Polk & Co. of California

2084 UNIVERSITY WAY

Year	Uses	Source
1925	WHEATON F H	R. L. Polk & Co. of California

2086 UNIVERSITY WAY

Year	Uses	Source
1925	BERKELEY FRUIT & SUPPLY CO	R. L. Polk & Co. of California

2090 UNIVERSITY WAY

Year	Uses	Source
1925	LINER IRVING M CO RL EST & INS	R. L. Polk & Co. of California

2099 UNIVERSITY WAY

Year	Uses	Source
1925	MERRALL REALTY CO	R. L. Polk & Co. of California
	MERRILL REALTY CO	R. L. Polk & Co. of California

2101 UNIVERSITY WAY

Year	Uses	Source
1945	MACFARLANE S FACTRY STORES CANDLES & NUTS	The Pacific Telephone & Telegraph Co.

2105 UNIVERSITY WAY

Year	Uses	Source
1955	MANNINGS INC COFFEE & COFFEE CAFES	The Pacific Telephone & Telegraph Co.
1945	MANNINGS INC COFFEE & COFFEE CAFES	The Pacific Telephone & Telegraph Co.

FINDINGS

2109 UNIVERSITY WAY

Year	Uses	Source
1945	BERKELEY HARDWARE CO BERKELEY	The Pacific Telephone & Telegraph Co.
1925	PAC FLORAL CO	R. L. Polk & Co. of California

2111 UNIVERSITY WAY

Year	Uses	Source
1925	CANTANDO BROS MEAT MKT	R. L. Polk & Co. of California
	VARSITY FRUIT MARKET	R. L. Polk & Co. of California
	VARSITY MEAT MARKET	R. L. Polk & Co. of California

1980B UNIVERSITY WAY

Year	Uses	Source
1925	PARKER W D R	R. L. Polk & Co. of California

2021A UNIVERSITY WAY

Year	Uses	Source
1925	SKYTTA SAMUEL R	R. L. Polk & Co. of California

UNIVERSITY WY AVE

1977 UNIVERSITY WY AVE

Year	Uses	Source
1928	Whitecat David Bertha fish	R.L. Polk and Co of California

UNIVERSITY WY R412

2131 UNIVERSITY WY R412

Year	Uses	Source
1928	Masterson John H Georgia A phys	R.L. Polk and Co of California

FINDINGS

ADJOINING PROPERTY: ADDRESSES NOT IDENTIFIED IN RESEARCH SOURCE

The following Adjoining Property addresses were researched for this report, and the addresses were not identified in research source.

Address Researched	Address Not Identified in Research Source
0100 BERKELEY SQ	2020, 2017, 2014, 2010, 2006, 2005, 2002, 2000, 1996, 1995, 1993, 1992, 1986, 1984, 1982, 1980, 1979, 1976, 1975, 1973, 1970, 1967, 1965, 1962, 1960, 1959, 1956, 1955, 1954, 1951, 1950, 1946, 1945, 1943, 1940, 1938, 1933, 1932, 1928, 1926, 1925, 1920
011 SHATTUCK AVE	2020, 2017, 2014, 2010, 2006, 2005, 2002, 2000, 1996, 1995, 1993, 1992, 1991, 1986, 1984, 1982, 1980, 1979, 1976, 1975, 1973, 1970, 1967, 1965, 1962, 1960, 1959, 1956, 1955, 1954, 1951, 1946, 1945, 1943, 1940, 1938, 1933, 1932, 1928, 1926, 1925, 1920
029 SHATTUCK AVE	2020, 2017, 2014, 2010, 2006, 2005, 2002, 2000, 1996, 1995, 1993, 1992, 1991, 1986, 1984, 1982, 1980, 1979, 1976, 1973, 1970, 1967, 1965, 1962, 1960, 1959, 1956, 1955, 1954, 1951, 1950, 1946, 1945, 1943, 1940, 1938, 1933, 1932, 1928, 1926, 1925, 1920
039 SHATTUCK AVE	2020, 2017, 2014, 2010, 2006, 2005, 2002, 2000, 1996, 1995, 1993, 1992, 1991, 1984, 1982, 1980, 1979, 1976, 1975, 1973, 1970, 1967, 1965, 1962, 1960, 1959, 1956, 1955, 1954, 1951, 1950, 1946, 1945, 1943, 1940, 1938, 1933, 1932, 1928, 1926, 1925, 1920
1 SHATTUCK AV	2020, 2017, 2014, 2010, 2006, 2005, 2002, 1996, 1995, 1993, 1992, 1991, 1986, 1984, 1982, 1980, 1979, 1976, 1975, 1973, 1970, 1967, 1965, 1962, 1960, 1959, 1956, 1955, 1954, 1951, 1950, 1946, 1945, 1943, 1940, 1938, 1933, 1932, 1928, 1926, 1925, 1920
1 SHATTUCK AVE	2020, 2017, 2014, 2010, 2006, 2005, 2002, 2000, 1996, 1995, 1993, 1992, 1991, 1984, 1982, 1980, 1979, 1976, 1975, 1973, 1970, 1967, 1965, 1962, 1960, 1959, 1956, 1955, 1954, 1951, 1950, 1946, 1945, 1943, 1940, 1938, 1933, 1932, 1928, 1926, 1925, 1920
1 SHATTUCK AVE	2020, 2017, 2014, 2010, 2006, 2005, 2002, 2000, 1996, 1995, 1993, 1992, 1991, 1986, 1984, 1982, 1980, 1979, 1976, 1975, 1973, 1970, 1967, 1965, 1962, 1960, 1959, 1956, 1955, 1954, 1951, 1946, 1945, 1943, 1940, 1938, 1933, 1932, 1928, 1926, 1925, 1920
1 SHATTUCK SQ	2020, 2017, 2014, 2010, 2006, 2005, 2002, 2000, 1996, 1995, 1993, 1992, 1991, 1986, 1984, 1982, 1980, 1979, 1976, 1975, 1973, 1970, 1967, 1965, 1962, 1960, 1959, 1956, 1954, 1951, 1950, 1946, 1945, 1943, 1940, 1938, 1933, 1932, 1928, 1926, 1925, 1920
1 SHATTUCK SQ	2020, 2017, 2014, 2010, 2006, 2005, 2002, 2000, 1996, 1995, 1993, 1992, 1991, 1986, 1984, 1982, 1980, 1979, 1976, 1975, 1973, 1970, 1967, 1965, 1962, 1960, 1959, 1956, 1955, 1954, 1951, 1946, 1945, 1943, 1940, 1938, 1933, 1932, 1928, 1926, 1925, 1920
1 SHATTUCK SQ	2020, 2017, 2014, 2010, 2006, 2005, 2002, 2000, 1996, 1995, 1993, 1992, 1991, 1986, 1984, 1982, 1980, 1979, 1976, 1975, 1973, 1970, 1967, 1965, 1962, 1960, 1959, 1956, 1955, 1954, 1951, 1950, 1946, 1943, 1940, 1938, 1933, 1932, 1928, 1926, 1925, 1920
1 SHATTUCK SQ	2020, 2017, 2014, 2010, 2006, 2005, 2002, 2000, 1996, 1995, 1993, 1992, 1991, 1986, 1984, 1982, 1980, 1979, 1976, 1975, 1973, 1970, 1967, 1965, 1962, 1960, 1959, 1956, 1955, 1954, 1951, 1950, 1946, 1945, 1943, 1940, 1933, 1932, 1928, 1926, 1925, 1920

FINDINGS

Address Researched	Address Not Identified in Research Source
1 SHATTUCK SQ	2020, 2017, 2014, 2010, 2006, 2005, 2002, 2000, 1996, 1995, 1993, 1992, 1991, 1986, 1984, 1982, 1980, 1979, 1976, 1975, 1973, 1970, 1967, 1965, 1962, 1960, 1959, 1956, 1955, 1954, 1951, 1950, 1946, 1945, 1943, 1940, 1938, 1932, 1928, 1926, 1925, 1920
1 SHATTUCK SQ	2020, 2017, 2014, 2010, 2006, 2005, 2002, 2000, 1996, 1995, 1993, 1992, 1991, 1984, 1982, 1980, 1979, 1976, 1975, 1973, 1970, 1967, 1965, 1962, 1960, 1959, 1956, 1955, 1954, 1951, 1950, 1946, 1945, 1943, 1940, 1938, 1933, 1932, 1928, 1926, 1925, 1920
1 SHATTUCK SQ	2020, 2017, 2014, 2010, 2006, 2005, 2002, 2000, 1996, 1995, 1993, 1992, 1991, 1986, 1984, 1982, 1980, 1979, 1976, 1975, 1973, 1967, 1965, 1962, 1960, 1959, 1956, 1955, 1954, 1951, 1950, 1946, 1945, 1943, 1940, 1938, 1933, 1932, 1928, 1926, 1925, 1920
100 BERKELEY SQ	2020, 2017, 2014, 2010, 2006, 2005, 2002, 2000, 1996, 1995, 1993, 1992, 1991, 1986, 1984, 1982, 1980, 1979, 1976, 1975, 1973, 1970, 1967, 1965, 1960, 1959, 1956, 1955, 1954, 1951, 1950, 1946, 1945, 1943, 1940, 1938, 1933, 1932, 1928, 1926, 1925, 1920
100 BERKELEY SQ	2020, 2017, 2014, 2010, 2006, 2005, 2002, 2000, 1996, 1995, 1993, 1992, 1986, 1984, 1982, 1980, 1979, 1976, 1975, 1973, 1970, 1967, 1965, 1962, 1960, 1959, 1956, 1955, 1954, 1951, 1950, 1946, 1945, 1943, 1940, 1938, 1933, 1932, 1928, 1926, 1925, 1920
100 BERKELEY SQ	2020, 2017, 2014, 2010, 2006, 2005, 2002, 2000, 1996, 1995, 1993, 1992, 1991, 1984, 1982, 1980, 1979, 1976, 1975, 1973, 1970, 1967, 1965, 1962, 1960, 1959, 1956, 1955, 1954, 1951, 1950, 1946, 1945, 1943, 1940, 1938, 1933, 1932, 1928, 1926, 1925, 1920
100 BERKELEY SQ	2020, 2017, 2014, 2010, 2006, 2005, 2002, 2000, 1996, 1995, 1993, 1991, 1986, 1984, 1982, 1980, 1979, 1976, 1975, 1973, 1970, 1967, 1965, 1962, 1960, 1959, 1956, 1955, 1954, 1951, 1950, 1946, 1945, 1943, 1940, 1938, 1933, 1932, 1928, 1926, 1925, 1920
100 BERKELEY SQ	2020, 2017, 2014, 2010, 2006, 2005, 2002, 1996, 1995, 1993, 1992, 1991, 1986, 1984, 1982, 1980, 1979, 1976, 1975, 1973, 1970, 1967, 1965, 1962, 1960, 1959, 1956, 1955, 1954, 1951, 1950, 1946, 1945, 1943, 1940, 1938, 1933, 1932, 1928, 1926, 1925, 1920
100 BERKELEY SQ	2020, 2017, 2014, 2010, 2006, 2005, 2002, 2000, 1995, 1993, 1992, 1991, 1986, 1984, 1982, 1980, 1979, 1976, 1975, 1973, 1970, 1967, 1965, 1962, 1960, 1959, 1956, 1955, 1954, 1951, 1950, 1946, 1945, 1943, 1940, 1938, 1933, 1932, 1928, 1926, 1925, 1920
100 BERKELEY SQ	2020, 2017, 2014, 2010, 2005, 2002, 2000, 1996, 1995, 1993, 1992, 1991, 1986, 1984, 1982, 1980, 1979, 1976, 1975, 1973, 1970, 1967, 1965, 1962, 1960, 1959, 1956, 1955, 1954, 1951, 1950, 1946, 1945, 1943, 1940, 1938, 1933, 1932, 1928, 1926, 1925, 1920
100 BERKELEY SQ	2017, 2014, 2010, 2006, 2005, 2002, 2000, 1996, 1995, 1993, 1992, 1991, 1986, 1984, 1982, 1980, 1979, 1976, 1975, 1973, 1970, 1967, 1965, 1962, 1960, 1959, 1956, 1955, 1954, 1951, 1950, 1946, 1945, 1943, 1940, 1938, 1933, 1932, 1928, 1926, 1925, 1920
100 BERKELEY SQ	2020, 2017, 2014, 2010, 2006, 2005, 2002, 2000, 1996, 1995, 1993, 1992, 1991, 1986, 1984, 1982, 1980, 1979, 1976, 1975, 1973, 1970, 1967, 1965, 1962, 1960, 1959, 1956, 1955, 1954, 1951, 1946, 1945, 1943, 1940, 1938, 1933, 1932, 1928, 1926, 1925, 1920
100 SHATTUCK AVE	2020, 2017, 2014, 2010, 2006, 2005, 2002, 2000, 1996, 1995, 1993, 1992, 1991, 1986, 1984, 1982, 1980, 1979, 1976, 1975, 1973, 1970, 1965, 1962, 1960, 1959, 1956, 1955, 1954, 1951, 1950, 1946, 1945, 1943, 1940, 1938, 1933, 1932, 1928, 1926, 1925, 1920

FINDINGS

Address Researched	Address Not Identified in Research Source
101 SHATTUCK AVE	2020, 2017, 2014, 2010, 2006, 2005, 2002, 2000, 1996, 1995, 1993, 1992, 1991, 1986, 1984, 1982, 1980, 1979, 1976, 1975, 1973, 1970, 1965, 1962, 1960, 1959, 1956, 1955, 1954, 1951, 1950, 1946, 1945, 1943, 1940, 1938, 1933, 1932, 1928, 1926, 1925, 1920
102 SHATTUCK AVE	2020, 2017, 2014, 2010, 2006, 2005, 2002, 2000, 1996, 1995, 1993, 1992, 1991, 1986, 1984, 1982, 1980, 1979, 1976, 1975, 1973, 1970, 1965, 1962, 1960, 1959, 1956, 1955, 1954, 1951, 1950, 1946, 1945, 1943, 1940, 1938, 1933, 1932, 1928, 1926, 1925, 1920
103 SHATTUCK AVE	2020, 2017, 2014, 2010, 2006, 2005, 2002, 2000, 1996, 1995, 1993, 1992, 1991, 1986, 1984, 1982, 1980, 1979, 1976, 1975, 1973, 1970, 1965, 1962, 1960, 1959, 1956, 1955, 1954, 1951, 1950, 1946, 1945, 1943, 1940, 1938, 1933, 1932, 1928, 1926, 1925, 1920
104 SHATTUCK AVE	2020, 2017, 2014, 2010, 2006, 2005, 2002, 2000, 1996, 1995, 1993, 1992, 1991, 1986, 1984, 1982, 1980, 1979, 1976, 1975, 1973, 1970, 1965, 1962, 1960, 1959, 1956, 1955, 1954, 1951, 1950, 1946, 1945, 1943, 1940, 1938, 1933, 1932, 1928, 1926, 1925, 1920
105 SHATTUCK AVE	2020, 2017, 2014, 2010, 2006, 2005, 2002, 2000, 1996, 1995, 1993, 1992, 1991, 1986, 1984, 1982, 1980, 1979, 1976, 1975, 1973, 1970, 1965, 1962, 1960, 1959, 1956, 1955, 1954, 1951, 1950, 1946, 1945, 1943, 1940, 1938, 1933, 1932, 1928, 1926, 1925, 1920
106 SHATTUCK AVE	2020, 2017, 2014, 2010, 2006, 2005, 2002, 2000, 1996, 1995, 1993, 1992, 1991, 1986, 1984, 1982, 1980, 1979, 1976, 1975, 1973, 1970, 1965, 1962, 1960, 1959, 1956, 1955, 1954, 1951, 1950, 1946, 1945, 1943, 1940, 1938, 1933, 1932, 1928, 1926, 1925, 1920
11 SHATTUCK SQ	2020, 2017, 2014, 2010, 2006, 2005, 2002, 2000, 1996, 1995, 1993, 1992, 1991, 1984, 1982, 1980, 1979, 1976, 1975, 1973, 1970, 1967, 1965, 1962, 1960, 1959, 1956, 1955, 1954, 1951, 1950, 1946, 1945, 1943, 1940, 1938, 1933, 1932, 1928, 1926, 1925, 1920
11 SHATTUCK SQ	2020, 2017, 2014, 2010, 2006, 2005, 2002, 2000, 1996, 1995, 1993, 1992, 1991, 1986, 1984, 1982, 1980, 1979, 1976, 1975, 1973, 1970, 1967, 1965, 1962, 1960, 1959, 1956, 1955, 1954, 1951, 1950, 1946, 1945, 1943, 1940, 1933, 1932, 1928, 1926, 1925, 1920
11 SHATTUCK SQ	2020, 2017, 2014, 2010, 2006, 2005, 2002, 2000, 1996, 1995, 1993, 1992, 1991, 1986, 1984, 1982, 1980, 1979, 1976, 1975, 1973, 1970, 1967, 1965, 1962, 1960, 1959, 1956, 1955, 1954, 1951, 1950, 1946, 1943, 1940, 1938, 1933, 1932, 1928, 1926, 1925, 1920
11 SHATTUCK SQ	2020, 2017, 2014, 2010, 2006, 2005, 2002, 2000, 1996, 1995, 1993, 1992, 1991, 1986, 1984, 1982, 1980, 1979, 1976, 1975, 1973, 1970, 1967, 1965, 1962, 1960, 1959, 1956, 1955, 1954, 1951, 1950, 1946, 1945, 1940, 1938, 1933, 1932, 1928, 1926, 1925, 1920
11 SHATTUCK SQ	2020, 2017, 2014, 2010, 2006, 2005, 2002, 2000, 1996, 1995, 1993, 1992, 1991, 1986, 1984, 1982, 1980, 1979, 1976, 1975, 1973, 1970, 1967, 1965, 1962, 1960, 1959, 1956, 1955, 1954, 1951, 1950, 1946, 1945, 1943, 1940, 1938, 1933, 1932, 1926, 1925, 1920
111 SHATTUCK AVE	2020, 2017, 2014, 2010, 2006, 2005, 2002, 2000, 1996, 1995, 1993, 1992, 1991, 1984, 1982, 1980, 1979, 1976, 1975, 1973, 1970, 1967, 1965, 1962, 1960, 1959, 1956, 1955, 1954, 1951, 1950, 1946, 1945, 1943, 1940, 1938, 1933, 1932, 1928, 1926, 1925, 1920
115 BERKELEY SQ	2020, 2017, 2014, 2010, 2006, 2005, 2002, 2000, 1996, 1995, 1993, 1992, 1991, 1986, 1984, 1982, 1980, 1979, 1976, 1975, 1973, 1970, 1967, 1965, 1960, 1959, 1956, 1955, 1954, 1951, 1950, 1946, 1945, 1943, 1940, 1938, 1933, 1932, 1928, 1926, 1925, 1920

FINDINGS

Address Researched	Address Not Identified in Research Source
115 BERKELEY SQ	2020, 2017, 2014, 2010, 2006, 2005, 2002, 2000, 1996, 1995, 1993, 1991, 1986, 1984, 1982, 1980, 1979, 1976, 1975, 1973, 1970, 1967, 1965, 1962, 1960, 1959, 1956, 1955, 1954, 1951, 1950, 1946, 1945, 1943, 1940, 1938, 1933, 1932, 1928, 1926, 1925, 1920
115 BERKELEY SQ	2020, 2017, 2014, 2010, 2006, 2005, 2002, 2000, 1996, 1995, 1993, 1992, 1986, 1984, 1982, 1980, 1979, 1976, 1975, 1973, 1970, 1967, 1965, 1962, 1960, 1959, 1956, 1955, 1954, 1951, 1950, 1946, 1945, 1943, 1940, 1938, 1933, 1932, 1928, 1926, 1925, 1920
115 BERKELEY SQ	2017, 2014, 2010, 2006, 2005, 2002, 2000, 1996, 1995, 1993, 1992, 1991, 1986, 1984, 1982, 1980, 1979, 1976, 1975, 1973, 1970, 1967, 1965, 1962, 1960, 1959, 1956, 1955, 1954, 1951, 1950, 1946, 1945, 1943, 1940, 1938, 1933, 1932, 1928, 1926, 1925, 1920
115 BERKELEY SQ	2020, 2014, 2010, 2006, 2005, 2002, 2000, 1996, 1995, 1993, 1992, 1991, 1986, 1984, 1982, 1980, 1979, 1976, 1975, 1973, 1970, 1967, 1965, 1962, 1960, 1959, 1956, 1955, 1954, 1951, 1950, 1946, 1945, 1943, 1940, 1938, 1933, 1932, 1928, 1926, 1925, 1920
115 BERKELEY SQ	2020, 2017, 2010, 2006, 2005, 2002, 2000, 1996, 1995, 1993, 1992, 1991, 1986, 1984, 1982, 1980, 1979, 1976, 1975, 1973, 1970, 1967, 1965, 1962, 1960, 1959, 1956, 1955, 1954, 1951, 1950, 1946, 1945, 1943, 1940, 1938, 1933, 1932, 1928, 1926, 1925, 1920
115 BERKELEY SQ	2020, 2017, 2014, 2006, 2005, 2002, 2000, 1996, 1995, 1993, 1992, 1991, 1986, 1984, 1982, 1980, 1979, 1976, 1975, 1973, 1970, 1967, 1965, 1962, 1960, 1959, 1956, 1955, 1954, 1951, 1950, 1946, 1945, 1943, 1940, 1938, 1933, 1932, 1928, 1926, 1925, 1920
115 BERKELEY SQ	2020, 2017, 2014, 2010, 2005, 2002, 2000, 1996, 1995, 1993, 1992, 1991, 1986, 1984, 1982, 1980, 1979, 1976, 1975, 1973, 1970, 1967, 1965, 1962, 1960, 1959, 1956, 1955, 1954, 1951, 1950, 1946, 1945, 1943, 1940, 1938, 1933, 1932, 1928, 1926, 1925, 1920
115 BERKELEY SQ	2020, 2017, 2014, 2010, 2006, 2005, 2002, 2000, 1995, 1993, 1992, 1991, 1986, 1984, 1982, 1980, 1979, 1976, 1975, 1973, 1970, 1967, 1965, 1962, 1960, 1959, 1956, 1955, 1954, 1951, 1950, 1946, 1945, 1943, 1940, 1938, 1933, 1932, 1928, 1926, 1925, 1920
115 BERKELEY SQ	2020, 2017, 2014, 2010, 2006, 2005, 2002, 1996, 1995, 1993, 1992, 1991, 1986, 1984, 1982, 1980, 1979, 1976, 1975, 1973, 1970, 1967, 1965, 1962, 1960, 1959, 1956, 1955, 1954, 1951, 1950, 1946, 1945, 1943, 1940, 1938, 1933, 1932, 1928, 1926, 1925, 1920
115 BERKELEY SQ	2020, 2017, 2014, 2010, 2006, 2002, 2000, 1996, 1995, 1993, 1992, 1991, 1986, 1984, 1982, 1980, 1979, 1976, 1975, 1973, 1970, 1967, 1965, 1962, 1960, 1959, 1956, 1955, 1954, 1951, 1950, 1946, 1945, 1943, 1940, 1938, 1933, 1932, 1928, 1926, 1925, 1920
115 BERKELEY SQ	2020, 2017, 2014, 2010, 2006, 2005, 2002, 2000, 1996, 1995, 1993, 1992, 1991, 1986, 1984, 1982, 1980, 1979, 1976, 1975, 1973, 1970, 1967, 1965, 1962, 1960, 1959, 1956, 1955, 1954, 1951, 1950, 1946, 1945, 1940, 1938, 1933, 1932, 1928, 1926, 1925, 1920
115 BERKELEY SQ	2020, 2017, 2014, 2010, 2006, 2005, 2002, 2000, 1996, 1995, 1993, 1992, 1991, 1986, 1984, 1982, 1980, 1979, 1976, 1975, 1973, 1970, 1967, 1965, 1962, 1960, 1959, 1956, 1955, 1954, 1951, 1946, 1945, 1943, 1940, 1938, 1933, 1932, 1928, 1926, 1925, 1920
115 SHATTUCK AVE	2020, 2017, 2014, 2010, 2006, 2005, 2002, 2000, 1996, 1995, 1993, 1992, 1991, 1986, 1984, 1982, 1980, 1979, 1976, 1973, 1970, 1967, 1965, 1962, 1960, 1959, 1956, 1955, 1954, 1951, 1950, 1946, 1945, 1943, 1940, 1938, 1933, 1932, 1928, 1926, 1925, 1920

FINDINGS

Address Researched	Address Not Identified in Research Source
125 BERKELEY SQ	2020, 2017, 2014, 2010, 2006, 2005, 2002, 2000, 1996, 1995, 1993, 1992, 1991, 1984, 1982, 1980, 1979, 1976, 1975, 1973, 1970, 1967, 1965, 1962, 1960, 1959, 1956, 1955, 1954, 1951, 1950, 1946, 1945, 1943, 1940, 1938, 1933, 1932, 1928, 1926, 1925, 1920
125 BERKELEY SQ	2020, 2017, 2014, 2010, 2006, 2005, 2002, 2000, 1996, 1995, 1993, 1991, 1986, 1984, 1982, 1980, 1979, 1976, 1975, 1973, 1970, 1967, 1965, 1962, 1960, 1959, 1956, 1955, 1954, 1951, 1950, 1946, 1945, 1943, 1940, 1938, 1933, 1932, 1928, 1926, 1925, 1920
125 BERKELEY SQ	2020, 2017, 2014, 2010, 2006, 2005, 2002, 1996, 1995, 1993, 1992, 1991, 1986, 1984, 1982, 1980, 1979, 1976, 1975, 1973, 1970, 1967, 1965, 1962, 1960, 1959, 1956, 1955, 1954, 1951, 1950, 1946, 1945, 1943, 1940, 1938, 1933, 1932, 1928, 1926, 1925, 1920
125 BERKELEY SQ	2020, 2017, 2014, 2010, 2006, 2005, 2002, 2000, 1995, 1993, 1992, 1991, 1986, 1984, 1982, 1980, 1979, 1976, 1975, 1973, 1970, 1967, 1965, 1962, 1960, 1959, 1956, 1955, 1954, 1951, 1950, 1946, 1945, 1943, 1940, 1938, 1933, 1932, 1928, 1926, 1925, 1920
125 BERKELEY SQ	2020, 2017, 2014, 2010, 2005, 2002, 2000, 1996, 1995, 1993, 1992, 1991, 1986, 1984, 1982, 1980, 1979, 1976, 1975, 1973, 1970, 1967, 1965, 1962, 1960, 1959, 1956, 1955, 1954, 1951, 1950, 1946, 1945, 1943, 1940, 1938, 1933, 1932, 1928, 1926, 1925, 1920
127 BERKELEY SQ	2020, 2017, 2014, 2010, 2005, 2002, 2000, 1996, 1995, 1993, 1992, 1991, 1986, 1984, 1982, 1980, 1979, 1976, 1975, 1973, 1970, 1967, 1965, 1962, 1960, 1959, 1956, 1955, 1954, 1951, 1950, 1946, 1945, 1943, 1940, 1938, 1933, 1932, 1928, 1926, 1925, 1920
127 BERKELEY SQ	2020, 2017, 2014, 2010, 2006, 2005, 2002, 2000, 1996, 1995, 1993, 1992, 1991, 1986, 1984, 1982, 1980, 1979, 1976, 1975, 1973, 1970, 1967, 1965, 1962, 1960, 1959, 1956, 1955, 1954, 1951, 1946, 1945, 1943, 1940, 1938, 1933, 1932, 1928, 1926, 1925, 1920
129 BERKELEY SQ	2020, 2017, 2014, 2010, 2005, 2002, 2000, 1996, 1995, 1993, 1992, 1991, 1986, 1984, 1982, 1980, 1979, 1976, 1975, 1973, 1970, 1967, 1965, 1962, 1960, 1959, 1956, 1955, 1954, 1951, 1950, 1946, 1945, 1943, 1940, 1938, 1933, 1932, 1928, 1926, 1925, 1920
129 BERKELEY SQ	2020, 2017, 2014, 2010, 2006, 2005, 2002, 1996, 1995, 1993, 1992, 1991, 1986, 1984, 1982, 1980, 1979, 1976, 1975, 1973, 1970, 1967, 1965, 1962, 1960, 1959, 1956, 1955, 1954, 1951, 1950, 1946, 1945, 1943, 1940, 1938, 1933, 1932, 1928, 1926, 1925, 1920
131 BERKELEY SQ	2020, 2017, 2014, 2010, 2006, 2005, 2002, 1996, 1995, 1993, 1992, 1991, 1986, 1984, 1982, 1980, 1979, 1976, 1975, 1973, 1970, 1967, 1965, 1962, 1960, 1959, 1956, 1955, 1954, 1951, 1950, 1946, 1945, 1943, 1940, 1938, 1933, 1932, 1928, 1926, 1925, 1920
131 BERKELEY SQ	2020, 2017, 2014, 2010, 2006, 2005, 2002, 2000, 1995, 1993, 1992, 1991, 1986, 1984, 1982, 1980, 1979, 1976, 1975, 1973, 1970, 1967, 1965, 1962, 1960, 1959, 1956, 1955, 1954, 1951, 1950, 1946, 1945, 1943, 1940, 1938, 1933, 1932, 1928, 1926, 1925, 1920
131 BERKELEY SQ	2020, 2017, 2014, 2010, 2005, 2002, 2000, 1996, 1995, 1993, 1992, 1991, 1986, 1984, 1982, 1980, 1979, 1976, 1975, 1973, 1970, 1967, 1965, 1962, 1960, 1959, 1956, 1955, 1954, 1951, 1950, 1946, 1945, 1943, 1940, 1938, 1933, 1932, 1928, 1926, 1925, 1920
131 BERKELEY SQ	2020, 2017, 2014, 2010, 2006, 2005, 2002, 2000, 1996, 1995, 1993, 1991, 1986, 1984, 1982, 1980, 1979, 1976, 1975, 1973, 1970, 1967, 1965, 1962, 1960, 1959, 1956, 1955, 1954, 1951, 1950, 1946, 1945, 1943, 1940, 1938, 1933, 1932, 1928, 1926, 1925, 1920

FINDINGS

Address Researched	Address Not Identified in Research Source
131 BERKELEY SQ	2020, 2017, 2014, 2010, 2006, 2005, 2002, 2000, 1996, 1995, 1993, 1992, 1991, 1984, 1982, 1980, 1979, 1976, 1975, 1973, 1970, 1967, 1965, 1962, 1960, 1959, 1956, 1955, 1954, 1951, 1950, 1946, 1945, 1943, 1940, 1938, 1933, 1932, 1928, 1926, 1925, 1920
131 BERKELEY SQ	2020, 2017, 2014, 2010, 2006, 2005, 2002, 2000, 1996, 1995, 1993, 1992, 1986, 1984, 1982, 1980, 1979, 1976, 1975, 1973, 1970, 1967, 1965, 1962, 1960, 1959, 1956, 1955, 1954, 1951, 1950, 1946, 1945, 1943, 1940, 1938, 1933, 1932, 1928, 1926, 1925, 1920
131 BERKELEY SQ	2020, 2017, 2014, 2010, 2006, 2005, 2002, 2000, 1996, 1995, 1993, 1992, 1991, 1986, 1984, 1982, 1980, 1979, 1976, 1975, 1973, 1970, 1967, 1965, 1960, 1959, 1956, 1955, 1954, 1951, 1950, 1946, 1945, 1943, 1940, 1938, 1933, 1932, 1928, 1926, 1925, 1920
131 BERKELEY SQ	2020, 2017, 2014, 2010, 2006, 2005, 2002, 2000, 1996, 1995, 1993, 1992, 1991, 1986, 1984, 1982, 1980, 1979, 1976, 1973, 1970, 1967, 1965, 1962, 1960, 1959, 1956, 1955, 1954, 1951, 1950, 1946, 1945, 1943, 1940, 1938, 1933, 1932, 1928, 1926, 1925, 1920
133 BERKELEY SQ	2020, 2017, 2014, 2010, 2006, 2005, 2002, 2000, 1996, 1995, 1993, 1992, 1991, 1986, 1984, 1982, 1980, 1979, 1976, 1973, 1970, 1967, 1965, 1962, 1960, 1959, 1956, 1955, 1954, 1951, 1950, 1946, 1945, 1943, 1940, 1938, 1933, 1932, 1928, 1926, 1925, 1920
133 BERKELEY SQ	2020, 2017, 2014, 2010, 2006, 2005, 2002, 2000, 1996, 1995, 1993, 1992, 1991, 1984, 1982, 1980, 1979, 1976, 1975, 1973, 1970, 1967, 1965, 1962, 1960, 1959, 1956, 1955, 1954, 1951, 1950, 1946, 1945, 1943, 1940, 1938, 1933, 1932, 1928, 1926, 1925, 1920
133 BERKELEY SQ	2020, 2017, 2014, 2010, 2006, 2005, 2002, 2000, 1996, 1995, 1993, 1991, 1986, 1984, 1982, 1980, 1979, 1976, 1975, 1973, 1970, 1967, 1965, 1962, 1960, 1959, 1956, 1955, 1954, 1951, 1950, 1946, 1945, 1943, 1940, 1938, 1933, 1932, 1928, 1926, 1925, 1920
133 BERKELEY SQ	2020, 2017, 2014, 2010, 2005, 2002, 2000, 1996, 1995, 1993, 1992, 1991, 1986, 1984, 1982, 1980, 1979, 1976, 1975, 1973, 1970, 1967, 1965, 1962, 1960, 1959, 1956, 1955, 1954, 1951, 1950, 1946, 1945, 1943, 1940, 1938, 1933, 1932, 1928, 1926, 1925, 1920
133 BERKELEY SQ	2020, 2017, 2014, 2010, 2006, 2005, 2002, 2000, 1995, 1993, 1992, 1991, 1986, 1984, 1982, 1980, 1979, 1976, 1975, 1973, 1970, 1967, 1965, 1962, 1960, 1959, 1956, 1955, 1954, 1951, 1950, 1946, 1945, 1943, 1940, 1938, 1933, 1932, 1928, 1926, 1925, 1920
133 BERKELEY SQ	2020, 2017, 2014, 2010, 2006, 2005, 2002, 1996, 1995, 1993, 1992, 1991, 1986, 1984, 1982, 1980, 1979, 1976, 1975, 1973, 1970, 1967, 1965, 1962, 1960, 1959, 1956, 1955, 1954, 1951, 1950, 1946, 1945, 1943, 1940, 1938, 1933, 1932, 1928, 1926, 1925, 1920
133 SHATTUCK SQ	2020, 2017, 2014, 2010, 2006, 2005, 2002, 2000, 1996, 1995, 1993, 1992, 1991, 1986, 1984, 1982, 1980, 1979, 1976, 1975, 1973, 1970, 1967, 1965, 1962, 1960, 1959, 1956, 1955, 1954, 1951, 1946, 1945, 1943, 1940, 1938, 1933, 1932, 1928, 1926, 1925, 1920
137 BERKELEY SQ	2020, 2017, 2014, 2010, 2006, 2005, 2002, 2000, 1996, 1995, 1993, 1992, 1991, 1986, 1984, 1982, 1980, 1979, 1976, 1975, 1973, 1970, 1967, 1965, 1962, 1960, 1959, 1956, 1955, 1954, 1951, 1950, 1946, 1945, 1940, 1938, 1933, 1932, 1928, 1926, 1925, 1920
137 BERKELEY SQ	2020, 2017, 2014, 2010, 2006, 2005, 2002, 1996, 1995, 1993, 1992, 1991, 1986, 1984, 1982, 1980, 1979, 1976, 1975, 1973, 1970, 1967, 1965, 1962, 1960, 1959, 1956, 1955, 1954, 1951, 1950, 1946, 1945, 1943, 1940, 1938, 1933, 1932, 1928, 1926, 1925, 1920

FINDINGS

Address Researched	Address Not Identified in Research Source
137 BERKELEY SQ	2020, 2017, 2014, 2010, 2006, 2005, 2002, 2000, 1995, 1993, 1992, 1991, 1986, 1984, 1982, 1980, 1979, 1976, 1975, 1973, 1970, 1967, 1965, 1962, 1960, 1959, 1956, 1955, 1954, 1951, 1950, 1946, 1945, 1943, 1940, 1938, 1933, 1932, 1928, 1926, 1925, 1920
137 BERKELEY SQ	2020, 2017, 2014, 2010, 2005, 2002, 2000, 1996, 1995, 1993, 1992, 1991, 1986, 1984, 1982, 1980, 1979, 1976, 1975, 1973, 1970, 1967, 1965, 1962, 1960, 1959, 1956, 1955, 1954, 1951, 1950, 1946, 1945, 1943, 1940, 1938, 1933, 1932, 1928, 1926, 1925, 1920
137 BERKELEY SQ	2020, 2017, 2014, 2010, 2006, 2005, 2002, 2000, 1996, 1995, 1993, 1991, 1986, 1984, 1982, 1980, 1979, 1976, 1975, 1973, 1970, 1967, 1965, 1962, 1960, 1959, 1956, 1955, 1954, 1951, 1950, 1946, 1945, 1943, 1940, 1938, 1933, 1932, 1928, 1926, 1925, 1920
137 BERKELEY SQ	2020, 2017, 2014, 2010, 2006, 2005, 2002, 2000, 1996, 1995, 1993, 1992, 1991, 1984, 1982, 1980, 1979, 1976, 1975, 1973, 1970, 1967, 1965, 1962, 1960, 1959, 1956, 1955, 1954, 1951, 1950, 1946, 1945, 1943, 1940, 1938, 1933, 1932, 1928, 1926, 1925, 1920
137 BERKELEY SQ	2020, 2017, 2014, 2010, 2006, 2005, 2002, 2000, 1996, 1995, 1993, 1992, 1991, 1986, 1984, 1982, 1980, 1979, 1976, 1975, 1973, 1970, 1967, 1965, 1960, 1959, 1956, 1955, 1954, 1951, 1950, 1946, 1945, 1943, 1940, 1938, 1933, 1932, 1928, 1926, 1925, 1920
139 BERKELEY SQ	2020, 2017, 2014, 2010, 2006, 2005, 2002, 2000, 1996, 1995, 1993, 1992, 1991, 1986, 1984, 1982, 1980, 1979, 1976, 1975, 1973, 1970, 1967, 1965, 1960, 1959, 1956, 1955, 1954, 1951, 1950, 1946, 1945, 1943, 1940, 1938, 1933, 1932, 1928, 1926, 1925, 1920
139 BERKELEY SQ	2020, 2017, 2014, 2010, 2006, 2005, 2002, 2000, 1996, 1995, 1993, 1992, 1991, 1984, 1982, 1980, 1979, 1976, 1975, 1973, 1970, 1967, 1965, 1962, 1960, 1959, 1956, 1955, 1954, 1951, 1950, 1946, 1945, 1943, 1940, 1938, 1933, 1932, 1928, 1926, 1925, 1920
139 BERKELEY SQ	2020, 2017, 2014, 2010, 2006, 2005, 2002, 2000, 1996, 1995, 1993, 1991, 1986, 1984, 1982, 1980, 1979, 1976, 1975, 1973, 1970, 1967, 1965, 1962, 1960, 1959, 1956, 1955, 1954, 1951, 1950, 1946, 1945, 1943, 1940, 1938, 1933, 1932, 1928, 1926, 1925, 1920
139 BERKELEY SQ	2020, 2017, 2014, 2010, 2005, 2002, 2000, 1996, 1995, 1993, 1992, 1991, 1986, 1984, 1982, 1980, 1979, 1976, 1975, 1973, 1970, 1967, 1965, 1962, 1960, 1959, 1956, 1955, 1954, 1951, 1950, 1946, 1945, 1943, 1940, 1938, 1933, 1932, 1928, 1926, 1925, 1920
139 BERKELEY SQ	2020, 2017, 2014, 2010, 2006, 2005, 2002, 2000, 1995, 1993, 1992, 1991, 1986, 1984, 1982, 1980, 1979, 1976, 1975, 1973, 1970, 1967, 1965, 1962, 1960, 1959, 1956, 1955, 1954, 1951, 1950, 1946, 1945, 1943, 1940, 1938, 1933, 1932, 1928, 1926, 1925, 1920
139 BERKELEY SQ	2020, 2017, 2014, 2010, 2006, 2005, 2002, 1996, 1995, 1993, 1992, 1991, 1986, 1984, 1982, 1980, 1979, 1976, 1975, 1973, 1970, 1967, 1965, 1962, 1960, 1959, 1956, 1955, 1954, 1951, 1950, 1946, 1945, 1943, 1940, 1938, 1933, 1932, 1928, 1926, 1925, 1920
139 BERKELEY SQ	2020, 2017, 2014, 2010, 2006, 2005, 2002, 2000, 1996, 1995, 1993, 1992, 1991, 1986, 1984, 1982, 1980, 1979, 1976, 1975, 1973, 1970, 1967, 1965, 1962, 1960, 1959, 1956, 1955, 1954, 1951, 1950, 1946, 1945, 1940, 1938, 1933, 1932, 1928, 1926, 1925, 1920
139 BERKELEY SQ	2020, 2017, 2014, 2010, 2006, 2005, 2002, 2000, 1996, 1995, 1993, 1992, 1991, 1986, 1984, 1982, 1980, 1979, 1976, 1975, 1973, 1970, 1967, 1965, 1962, 1960, 1959, 1956, 1955, 1954, 1951, 1946, 1945, 1943, 1940, 1938, 1933, 1932, 1928, 1926, 1925, 1920

FINDINGS

Address Researched	Address Not Identified in Research Source
14 SHATTUCK SQ	2020, 2017, 2014, 2010, 2006, 2005, 2002, 2000, 1996, 1995, 1993, 1992, 1991, 1986, 1984, 1982, 1980, 1979, 1976, 1975, 1973, 1970, 1967, 1965, 1962, 1960, 1959, 1956, 1955, 1954, 1951, 1950, 1946, 1945, 1943, 1940, 1938, 1933, 1932, 1926, 1925, 1920
14 SHATTUCK SQ	2020, 2017, 2014, 2010, 2006, 2005, 2002, 2000, 1996, 1995, 1993, 1992, 1991, 1986, 1984, 1982, 1980, 1979, 1976, 1975, 1973, 1970, 1967, 1965, 1962, 1960, 1959, 1956, 1955, 1954, 1951, 1950, 1946, 1945, 1943, 1940, 1938, 1932, 1928, 1926, 1925, 1920
15 SHATTUCK AVE	2020, 2017, 2014, 2010, 2006, 2005, 2002, 2000, 1996, 1995, 1993, 1992, 1991, 1986, 1984, 1982, 1980, 1979, 1976, 1975, 1973, 1970, 1967, 1965, 1962, 1960, 1959, 1956, 1955, 1954, 1951, 1950, 1946, 1945, 1943, 1940, 1938, 1933, 1932, 1926, 1925, 1920
15 SHATTUCK SQ	2020, 2017, 2014, 2010, 2006, 2005, 2002, 2000, 1996, 1995, 1993, 1992, 1991, 1986, 1984, 1982, 1980, 1979, 1976, 1975, 1973, 1970, 1967, 1965, 1962, 1960, 1959, 1956, 1955, 1954, 1951, 1950, 1946, 1945, 1943, 1940, 1938, 1932, 1928, 1926, 1925, 1920
15 SHATTUCK SQ	2020, 2017, 2014, 2010, 2006, 2005, 2002, 2000, 1996, 1995, 1993, 1992, 1991, 1986, 1984, 1982, 1980, 1979, 1976, 1975, 1973, 1970, 1967, 1965, 1962, 1960, 1959, 1956, 1954, 1951, 1950, 1946, 1945, 1943, 1940, 1938, 1933, 1932, 1928, 1926, 1925, 1920
15 SHATTUCK SQ	2020, 2017, 2014, 2010, 2006, 2005, 2002, 2000, 1996, 1995, 1993, 1992, 1991, 1986, 1984, 1982, 1980, 1979, 1976, 1975, 1973, 1970, 1967, 1965, 1962, 1960, 1959, 1956, 1955, 1954, 1951, 1946, 1945, 1943, 1940, 1938, 1933, 1932, 1928, 1926, 1925, 1920
15 SHATTUCK SQ	2020, 2017, 2014, 2010, 2006, 2005, 2002, 2000, 1996, 1995, 1993, 1992, 1991, 1986, 1984, 1982, 1980, 1979, 1976, 1975, 1973, 1970, 1967, 1965, 1960, 1959, 1956, 1955, 1954, 1951, 1950, 1946, 1945, 1943, 1940, 1938, 1933, 1932, 1928, 1926, 1925, 1920
15 SHATTUCK SQ	2020, 2017, 2014, 2010, 2006, 2005, 2002, 2000, 1996, 1995, 1993, 1992, 1991, 1986, 1984, 1982, 1980, 1979, 1976, 1975, 1973, 1970, 1967, 1965, 1962, 1960, 1959, 1956, 1955, 1954, 1951, 1950, 1946, 1943, 1940, 1938, 1933, 1932, 1928, 1926, 1925, 1920
15 SHATTUCK SQ	2020, 2017, 2014, 2010, 2006, 2002, 2000, 1996, 1995, 1993, 1992, 1991, 1986, 1984, 1982, 1980, 1979, 1976, 1975, 1973, 1970, 1967, 1965, 1962, 1960, 1959, 1956, 1955, 1954, 1951, 1950, 1946, 1945, 1943, 1940, 1938, 1933, 1932, 1928, 1926, 1925, 1920
15 SHATTUCK SQ	2020, 2017, 2014, 2010, 2006, 2005, 2002, 1996, 1995, 1993, 1992, 1991, 1986, 1984, 1982, 1980, 1979, 1976, 1975, 1973, 1970, 1967, 1965, 1962, 1960, 1959, 1956, 1955, 1954, 1951, 1950, 1946, 1945, 1943, 1940, 1938, 1933, 1932, 1928, 1926, 1925, 1920
15 SHATTUCK SQ	2020, 2017, 2014, 2006, 2005, 2002, 2000, 1996, 1995, 1993, 1992, 1991, 1986, 1984, 1982, 1980, 1979, 1976, 1975, 1973, 1970, 1967, 1965, 1962, 1960, 1959, 1956, 1955, 1954, 1951, 1950, 1946, 1945, 1943, 1940, 1938, 1933, 1932, 1928, 1926, 1925, 1920
15 SHATTUCK SQ	2020, 2017, 2014, 2010, 2005, 2002, 2000, 1996, 1995, 1993, 1992, 1991, 1986, 1984, 1982, 1980, 1979, 1976, 1975, 1973, 1970, 1967, 1965, 1962, 1960, 1959, 1956, 1955, 1954, 1951, 1950, 1946, 1945, 1943, 1940, 1938, 1933, 1932, 1928, 1926, 1925, 1920
15 SHATTUCK SQ	2020, 2017, 2010, 2006, 2005, 2002, 2000, 1996, 1995, 1993, 1992, 1991, 1986, 1984, 1982, 1980, 1979, 1976, 1975, 1973, 1970, 1967, 1965, 1962, 1960, 1959, 1956, 1955, 1954, 1951, 1950, 1946, 1945, 1943, 1940, 1938, 1933, 1932, 1928, 1926, 1925, 1920

FINDINGS

Address Researched	Address Not Identified in Research Source
15 SHATTUCK SQ	2020, 2014, 2010, 2006, 2005, 2002, 2000, 1996, 1995, 1993, 1992, 1991, 1986, 1984, 1982, 1980, 1979, 1976, 1975, 1973, 1970, 1967, 1965, 1962, 1960, 1959, 1956, 1955, 1954, 1951, 1950, 1946, 1945, 1943, 1940, 1938, 1933, 1932, 1928, 1926, 1925, 1920
15 SHATTUCK SQ	2017, 2014, 2010, 2006, 2005, 2002, 2000, 1996, 1995, 1993, 1992, 1991, 1986, 1984, 1982, 1980, 1979, 1976, 1975, 1973, 1970, 1967, 1965, 1962, 1960, 1959, 1956, 1955, 1954, 1951, 1950, 1946, 1945, 1943, 1940, 1938, 1933, 1932, 1928, 1926, 1925, 1920
15 SHATTUCK SQ	2020, 2017, 2014, 2010, 2006, 2005, 2002, 2000, 1995, 1993, 1992, 1991, 1986, 1984, 1982, 1980, 1979, 1976, 1975, 1973, 1970, 1967, 1965, 1962, 1960, 1959, 1956, 1955, 1954, 1951, 1950, 1946, 1945, 1943, 1940, 1938, 1933, 1932, 1928, 1926, 1925, 1920
15 SHATTUCK SQ	2020, 2017, 2014, 2010, 2006, 2005, 2002, 2000, 1996, 1995, 1993, 1992, 1986, 1984, 1982, 1980, 1979, 1976, 1975, 1973, 1970, 1967, 1965, 1962, 1960, 1959, 1956, 1955, 1954, 1951, 1950, 1946, 1945, 1943, 1940, 1938, 1933, 1932, 1928, 1926, 1925, 1920
15 SHATTUCK SQ	2020, 2017, 2014, 2010, 2006, 2005, 2002, 2000, 1996, 1993, 1992, 1991, 1986, 1984, 1982, 1980, 1979, 1976, 1975, 1973, 1970, 1967, 1965, 1962, 1960, 1959, 1956, 1955, 1954, 1951, 1950, 1946, 1945, 1943, 1940, 1938, 1933, 1932, 1928, 1926, 1925, 1920
15 SHATTUCK SQ	2020, 2017, 2014, 2010, 2006, 2005, 2002, 2000, 1996, 1995, 1993, 1991, 1986, 1984, 1982, 1980, 1979, 1976, 1975, 1973, 1970, 1967, 1965, 1962, 1960, 1959, 1956, 1955, 1954, 1951, 1950, 1946, 1945, 1943, 1940, 1938, 1933, 1932, 1928, 1926, 1925, 1920
15 SHATTUCK SQ	2020, 2017, 2014, 2010, 2006, 2005, 2002, 2000, 1996, 1995, 1993, 1992, 1991, 1986, 1984, 1982, 1980, 1979, 1976, 1975, 1973, 1967, 1965, 1962, 1960, 1959, 1956, 1955, 1954, 1951, 1950, 1946, 1945, 1943, 1940, 1938, 1933, 1932, 1928, 1926, 1925, 1920
15 SHATTUCK SQ	2020, 2017, 2014, 2010, 2006, 2005, 2002, 2000, 1996, 1995, 1993, 1992, 1991, 1986, 1984, 1982, 1980, 1979, 1976, 1973, 1970, 1967, 1965, 1962, 1960, 1959, 1956, 1955, 1954, 1951, 1950, 1946, 1945, 1943, 1940, 1938, 1933, 1932, 1928, 1926, 1925, 1920
15 SHATTUCK SQ	2020, 2017, 2014, 2010, 2006, 2005, 2002, 2000, 1996, 1995, 1993, 1992, 1991, 1986, 1984, 1982, 1980, 1979, 1976, 1975, 1973, 1970, 1967, 1965, 1962, 1960, 1959, 1956, 1955, 1954, 1951, 1950, 1946, 1945, 1943, 1940, 1938, 1933, 1932, 1928, 1926, 1925, 1920
15 SHATTUCK SQ	2020, 2017, 2014, 2010, 2006, 2005, 2002, 2000, 1996, 1995, 1993, 1992, 1991, 1984, 1982, 1980, 1979, 1976, 1975, 1973, 1970, 1967, 1965, 1962, 1960, 1959, 1956, 1955, 1954, 1951, 1950, 1946, 1945, 1943, 1940, 1938, 1933, 1932, 1928, 1926, 1925, 1920
16 SHATTUCK SQ	2020, 2017, 2010, 2006, 2005, 2002, 2000, 1996, 1995, 1993, 1992, 1991, 1986, 1984, 1982, 1980, 1979, 1976, 1975, 1973, 1970, 1967, 1965, 1962, 1960, 1959, 1956, 1955, 1954, 1951, 1950, 1946, 1945, 1943, 1940, 1938, 1933, 1932, 1928, 1926, 1925, 1920
16 SHATTUCK SQ	2020, 2017, 2014, 2010, 2006, 2005, 2002, 2000, 1996, 1995, 1993, 1992, 1991, 1986, 1984, 1982, 1980, 1979, 1976, 1975, 1973, 1970, 1967, 1965, 1962, 1960, 1959, 1956, 1955, 1954, 1951, 1950, 1946, 1945, 1943, 1940, 1938, 1932, 1928, 1926, 1925, 1920
17 SHATTUCK AVE	2020, 2017, 2014, 2010, 2006, 2005, 2002, 2000, 1996, 1995, 1993, 1992, 1986, 1984, 1982, 1980, 1979, 1976, 1975, 1973, 1970, 1967, 1965, 1962, 1960, 1959, 1956, 1955, 1954, 1951, 1950, 1946, 1945, 1943, 1940, 1938, 1933, 1932, 1928, 1926, 1925, 1920

FINDINGS

Address Researched	Address Not Identified in Research Source
1900 HENRY ST	2020, 2017, 2014, 2010, 2006, 2005, 2002, 2000, 1996, 1995, 1993, 1992, 1991, 1986, 1984, 1982, 1980, 1979, 1976, 1975, 1973, 1970, 1967, 1965, 1962, 1960, 1959, 1956, 1955, 1954, 1951, 1950, 1946, 1945, 1940, 1938, 1933, 1932, 1928, 1926, 1925, 1920
1900 SHATTUCK AVE	2017, 2014, 2010, 2006, 2005, 2002, 2000, 1996, 1995, 1993, 1992, 1991, 1986, 1984, 1982, 1980, 1979, 1976, 1975, 1973, 1970, 1967, 1965, 1962, 1960, 1959, 1956, 1955, 1954, 1951, 1950, 1946, 1945, 1943, 1940, 1938, 1933, 1932, 1928, 1926, 1925, 1920
1901 HENRY CT	2020, 2017, 2014, 2010, 2006, 2005, 2002, 2000, 1996, 1995, 1993, 1992, 1991, 1986, 1984, 1982, 1980, 1979, 1976, 1975, 1973, 1970, 1967, 1965, 1962, 1960, 1959, 1956, 1955, 1954, 1951, 1950, 1946, 1945, 1943, 1940, 1938, 1933, 1932, 1926, 1925, 1920
1901 HENRY ST	2020, 2017, 2014, 2010, 2006, 2005, 2002, 2000, 1996, 1995, 1993, 1992, 1991, 1986, 1984, 1982, 1980, 1979, 1976, 1975, 1973, 1970, 1967, 1965, 1962, 1960, 1959, 1956, 1955, 1954, 1951, 1950, 1946, 1945, 1943, 1940, 1938, 1932, 1928, 1926, 1925, 1920
1901 HENRY ST	2020, 2017, 2014, 2010, 2006, 2005, 2002, 2000, 1996, 1995, 1993, 1992, 1991, 1986, 1984, 1982, 1980, 1979, 1976, 1975, 1973, 1970, 1967, 1965, 1962, 1960, 1959, 1956, 1955, 1954, 1951, 1950, 1946, 1945, 1943, 1940, 1938, 1933, 1932, 1928, 1926, 1920
1901 HENRY ST	2020, 2017, 2014, 2010, 2006, 2005, 2002, 2000, 1996, 1995, 1993, 1992, 1991, 1986, 1984, 1982, 1980, 1979, 1976, 1975, 1973, 1970, 1967, 1965, 1962, 1960, 1959, 1956, 1955, 1954, 1951, 1950, 1946, 1945, 1940, 1938, 1933, 1932, 1928, 1926, 1925, 1920
1901 HENRY ST	2020, 2017, 2014, 2010, 2006, 2005, 2002, 2000, 1996, 1995, 1993, 1992, 1991, 1986, 1984, 1982, 1980, 1979, 1976, 1975, 1973, 1970, 1967, 1965, 1962, 1960, 1959, 1956, 1955, 1954, 1951, 1950, 1946, 1945, 1943, 1940, 1933, 1932, 1928, 1926, 1925, 1920
1901 HENRY ST	2020, 2017, 2014, 2010, 2006, 2005, 2002, 2000, 1996, 1995, 1993, 1992, 1991, 1986, 1984, 1982, 1980, 1979, 1976, 1975, 1973, 1970, 1967, 1965, 1960, 1959, 1956, 1955, 1954, 1951, 1950, 1946, 1945, 1943, 1940, 1938, 1933, 1932, 1928, 1926, 1925, 1920
1901 HENRY ST	2020, 2017, 2014, 2010, 2006, 2005, 2002, 2000, 1996, 1995, 1993, 1992, 1991, 1986, 1984, 1982, 1980, 1979, 1976, 1975, 1973, 1970, 1967, 1965, 1962, 1960, 1959, 1956, 1954, 1951, 1950, 1946, 1945, 1943, 1940, 1938, 1933, 1932, 1928, 1926, 1925, 1920
1901 HENRY ST	2020, 2017, 2014, 2010, 2006, 2005, 2002, 2000, 1996, 1995, 1993, 1992, 1991, 1986, 1984, 1982, 1980, 1979, 1976, 1975, 1973, 1970, 1967, 1965, 1962, 1960, 1959, 1956, 1955, 1954, 1951, 1946, 1945, 1943, 1940, 1938, 1933, 1932, 1928, 1926, 1925, 1920
1901 HENRY ST	2020, 2017, 2014, 2010, 2006, 2005, 2002, 2000, 1996, 1995, 1993, 1992, 1991, 1986, 1984, 1982, 1980, 1979, 1976, 1975, 1973, 1970, 1967, 1965, 1962, 1960, 1959, 1956, 1955, 1954, 1951, 1950, 1946, 1945, 1943, 1940, 1938, 1933, 1932, 1928, 1926, 1925
1901 MILVIA ST	2020, 2017, 2014, 2010, 2006, 2005, 2002, 2000, 1996, 1995, 1993, 1992, 1991, 1986, 1984, 1982, 1980, 1979, 1976, 1975, 1973, 1970, 1967, 1965, 1962, 1960, 1959, 1956, 1955, 1954, 1951, 1946, 1945, 1943, 1940, 1938, 1933, 1932, 1928, 1926, 1925, 1920
1901 MILVIA ST	2020, 2017, 2014, 2010, 2006, 2005, 2002, 2000, 1996, 1995, 1993, 1992, 1991, 1986, 1984, 1982, 1980, 1979, 1976, 1975, 1973, 1970, 1967, 1965, 1962, 1960, 1959, 1956, 1955, 1954, 1951, 1950, 1946, 1943, 1940, 1938, 1933, 1932, 1928, 1926, 1925, 1920

FINDINGS

Address Researched	Address Not Identified in Research Source
1901 MILVIA ST	2020, 2017, 2014, 2010, 2006, 2005, 2002, 2000, 1996, 1995, 1993, 1992, 1991, 1986, 1984, 1982, 1980, 1979, 1976, 1975, 1973, 1970, 1967, 1965, 1962, 1960, 1959, 1956, 1954, 1951, 1950, 1946, 1945, 1943, 1940, 1938, 1933, 1932, 1928, 1926, 1925, 1920
1901 MILVIA ST	2020, 2017, 2014, 2010, 2006, 2005, 2002, 2000, 1996, 1995, 1993, 1992, 1991, 1986, 1984, 1982, 1980, 1979, 1976, 1975, 1973, 1970, 1967, 1965, 1962, 1960, 1959, 1956, 1955, 1954, 1951, 1950, 1946, 1945, 1943, 1940, 1933, 1932, 1928, 1926, 1925, 1920
1901 MILVIA ST	2020, 2017, 2014, 2010, 2006, 2005, 2002, 2000, 1996, 1995, 1993, 1992, 1991, 1986, 1984, 1982, 1980, 1979, 1976, 1975, 1973, 1970, 1967, 1965, 1962, 1960, 1959, 1956, 1955, 1954, 1951, 1950, 1946, 1945, 1943, 1940, 1938, 1932, 1928, 1926, 1925, 1920
1901 MILVIA ST	2020, 2017, 2014, 2010, 2006, 2005, 2002, 2000, 1996, 1995, 1993, 1992, 1991, 1986, 1984, 1982, 1980, 1979, 1976, 1975, 1973, 1970, 1967, 1965, 1962, 1960, 1959, 1956, 1955, 1954, 1951, 1950, 1946, 1945, 1940, 1938, 1933, 1932, 1928, 1926, 1925, 1920
1901 MILVIA ST	2020, 2017, 2014, 2010, 2006, 2005, 2002, 2000, 1996, 1995, 1993, 1992, 1991, 1986, 1984, 1982, 1980, 1979, 1976, 1975, 1973, 1970, 1967, 1965, 1962, 1960, 1959, 1956, 1955, 1954, 1951, 1950, 1946, 1945, 1943, 1940, 1938, 1933, 1932, 1926, 1925, 1920
1901 MILVIA ST	2020, 2017, 2014, 2010, 2006, 2005, 2002, 2000, 1996, 1995, 1993, 1992, 1991, 1986, 1984, 1982, 1980, 1979, 1976, 1975, 1973, 1970, 1967, 1965, 1962, 1960, 1959, 1956, 1955, 1954, 1951, 1950, 1946, 1945, 1943, 1940, 1938, 1933, 1932, 1928, 1926, 1925
1901 MILVIA ST	2020, 2017, 2014, 2010, 2006, 2005, 2002, 2000, 1996, 1995, 1993, 1992, 1991, 1986, 1984, 1982, 1980, 1979, 1976, 1975, 1973, 1970, 1967, 1965, 1962, 1960, 1959, 1956, 1955, 1954, 1951, 1950, 1946, 1945, 1943, 1940, 1938, 1933, 1932, 1928, 1926, 1920
1902 HENRY CT	2020, 2017, 2014, 2010, 2006, 2005, 2002, 2000, 1996, 1995, 1993, 1992, 1991, 1986, 1984, 1982, 1980, 1979, 1976, 1975, 1973, 1970, 1967, 1965, 1962, 1960, 1959, 1956, 1955, 1954, 1951, 1950, 1946, 1945, 1943, 1940, 1938, 1933, 1932, 1926, 1925, 1920
1902 HENRY CT	2020, 2017, 2014, 2010, 2006, 2005, 2002, 2000, 1996, 1995, 1993, 1992, 1991, 1986, 1984, 1982, 1980, 1979, 1976, 1973, 1970, 1967, 1965, 1962, 1960, 1959, 1956, 1955, 1954, 1951, 1950, 1946, 1945, 1943, 1940, 1938, 1933, 1932, 1928, 1926, 1925, 1920
1902 HENRY ST	2020, 2017, 2014, 2010, 2006, 2005, 2002, 2000, 1996, 1995, 1993, 1992, 1991, 1986, 1984, 1982, 1980, 1979, 1976, 1973, 1970, 1967, 1965, 1962, 1960, 1959, 1956, 1955, 1954, 1951, 1950, 1946, 1945, 1943, 1940, 1938, 1933, 1932, 1928, 1926, 1925, 1920
1902 HENRY ST	2020, 2017, 2014, 2010, 2006, 2005, 2002, 2000, 1996, 1995, 1993, 1992, 1991, 1986, 1984, 1982, 1980, 1979, 1976, 1975, 1973, 1967, 1965, 1962, 1960, 1959, 1956, 1955, 1954, 1951, 1950, 1946, 1945, 1943, 1940, 1938, 1933, 1932, 1928, 1926, 1925, 1920
1902 HENRY ST	2020, 2017, 2014, 2010, 2006, 2005, 2002, 2000, 1995, 1993, 1992, 1991, 1986, 1984, 1982, 1980, 1979, 1976, 1975, 1973, 1970, 1967, 1965, 1962, 1960, 1959, 1956, 1955, 1954, 1951, 1950, 1946, 1945, 1943, 1940, 1938, 1933, 1932, 1928, 1926, 1925, 1920
1902 HENRY ST	2020, 2017, 2014, 2010, 2006, 2005, 2002, 2000, 1996, 1995, 1993, 1992, 1991, 1984, 1982, 1980, 1979, 1976, 1975, 1973, 1970, 1967, 1965, 1962, 1960, 1959, 1956, 1955, 1954, 1951, 1950, 1946, 1945, 1943, 1940, 1938, 1933, 1932, 1928, 1926, 1925, 1920

FINDINGS

Address Researched	Address Not Identified in Research Source
1902 HENRY ST	2020, 2017, 2014, 2010, 2006, 2005, 2002, 1996, 1995, 1993, 1992, 1991, 1986, 1984, 1982, 1980, 1979, 1976, 1975, 1973, 1970, 1967, 1965, 1962, 1960, 1959, 1956, 1955, 1954, 1951, 1950, 1946, 1945, 1943, 1940, 1938, 1933, 1932, 1928, 1926, 1925, 1920
1902 HENRY ST	2020, 2017, 2014, 2010, 2006, 2005, 2002, 2000, 1996, 1993, 1992, 1991, 1986, 1984, 1982, 1980, 1979, 1976, 1975, 1973, 1970, 1967, 1965, 1962, 1960, 1959, 1956, 1955, 1954, 1951, 1950, 1946, 1945, 1943, 1940, 1938, 1933, 1932, 1928, 1926, 1925, 1920
1902 HENRY ST	2020, 2017, 2010, 2006, 2005, 2002, 2000, 1996, 1995, 1993, 1992, 1991, 1986, 1984, 1982, 1980, 1979, 1976, 1975, 1973, 1970, 1967, 1965, 1962, 1960, 1959, 1956, 1955, 1954, 1951, 1950, 1946, 1945, 1943, 1940, 1938, 1933, 1932, 1928, 1926, 1925, 1920
1902 HENRY ST	2020, 2017, 2014, 2006, 2005, 2002, 2000, 1996, 1995, 1993, 1992, 1991, 1986, 1984, 1982, 1980, 1979, 1976, 1975, 1973, 1970, 1967, 1965, 1962, 1960, 1959, 1956, 1955, 1954, 1951, 1950, 1946, 1945, 1943, 1940, 1938, 1933, 1932, 1928, 1926, 1925, 1920
1902 HENRY ST	2020, 2017, 2014, 2010, 2005, 2002, 2000, 1996, 1995, 1993, 1992, 1991, 1986, 1984, 1982, 1980, 1979, 1976, 1975, 1973, 1970, 1967, 1965, 1962, 1960, 1959, 1956, 1955, 1954, 1951, 1950, 1946, 1945, 1943, 1940, 1938, 1933, 1932, 1928, 1926, 1925, 1920
1902 HENRY ST	2020, 2017, 2014, 2010, 2006, 2002, 2000, 1996, 1995, 1993, 1992, 1991, 1986, 1984, 1982, 1980, 1979, 1976, 1975, 1973, 1970, 1967, 1965, 1962, 1960, 1959, 1956, 1955, 1954, 1951, 1950, 1946, 1945, 1943, 1940, 1938, 1933, 1932, 1928, 1926, 1925, 1920
1902 HENRY ST	2020, 2017, 2014, 2010, 2006, 2005, 2002, 2000, 1996, 1995, 1993, 1992, 1991, 1986, 1984, 1982, 1980, 1979, 1976, 1975, 1973, 1970, 1967, 1965, 1962, 1960, 1959, 1956, 1955, 1954, 1951, 1950, 1946, 1945, 1943, 1940, 1938, 1932, 1928, 1926, 1925, 1920
1902 HENRY ST	2020, 2017, 2014, 2010, 2006, 2005, 2002, 2000, 1996, 1995, 1993, 1992, 1991, 1986, 1984, 1982, 1980, 1979, 1976, 1975, 1973, 1970, 1967, 1965, 1962, 1960, 1959, 1956, 1955, 1954, 1951, 1950, 1946, 1945, 1940, 1938, 1933, 1932, 1928, 1926, 1925, 1920
1902 HENRY ST	2020, 2017, 2014, 2010, 2006, 2005, 2002, 2000, 1996, 1995, 1993, 1992, 1991, 1986, 1984, 1982, 1980, 1979, 1976, 1975, 1973, 1970, 1967, 1965, 1962, 1960, 1959, 1956, 1955, 1954, 1951, 1950, 1946, 1943, 1940, 1938, 1933, 1932, 1928, 1926, 1925, 1920
1902 HENRY ST	2020, 2017, 2014, 2010, 2006, 2005, 2002, 2000, 1996, 1995, 1993, 1992, 1991, 1986, 1984, 1982, 1980, 1979, 1976, 1975, 1973, 1970, 1967, 1965, 1962, 1960, 1959, 1956, 1955, 1954, 1951, 1950, 1946, 1945, 1943, 1940, 1933, 1932, 1928, 1926, 1925, 1920
1902 HENRY ST	2020, 2017, 2014, 2010, 2006, 2005, 2002, 2000, 1996, 1995, 1993, 1992, 1991, 1986, 1984, 1982, 1980, 1979, 1976, 1975, 1973, 1970, 1967, 1965, 1962, 1960, 1959, 1956, 1954, 1951, 1950, 1946, 1945, 1943, 1940, 1938, 1933, 1932, 1928, 1926, 1925, 1920
1902 HENRY ST	2020, 2017, 2014, 2010, 2006, 2005, 2002, 2000, 1996, 1995, 1993, 1992, 1991, 1986, 1984, 1982, 1980, 1979, 1976, 1975, 1973, 1970, 1967, 1965, 1960, 1959, 1956, 1955, 1954, 1951, 1950, 1946, 1945, 1943, 1940, 1938, 1933, 1932, 1928, 1926, 1925, 1920
1902 HENRY ST	2020, 2017, 2014, 2010, 2006, 2005, 2002, 2000, 1996, 1995, 1993, 1992, 1991, 1986, 1984, 1982, 1980, 1979, 1976, 1975, 1973, 1970, 1967, 1965, 1962, 1960, 1959, 1956, 1955, 1954, 1951, 1946, 1945, 1943, 1940, 1938, 1933, 1932, 1928, 1926, 1925, 1920

FINDINGS

Address Researched	Address Not Identified in Research Source
1903 HENRY CT	2020, 2017, 2014, 2010, 2006, 2005, 2002, 2000, 1996, 1995, 1993, 1992, 1991, 1986, 1984, 1982, 1980, 1979, 1976, 1975, 1973, 1970, 1967, 1965, 1962, 1960, 1959, 1956, 1955, 1954, 1951, 1946, 1945, 1943, 1940, 1938, 1933, 1932, 1928, 1926, 1925, 1920
1903 HENRY CT	2020, 2017, 2014, 2010, 2006, 2005, 2002, 2000, 1996, 1995, 1993, 1992, 1991, 1986, 1984, 1982, 1980, 1979, 1976, 1975, 1973, 1970, 1967, 1965, 1962, 1960, 1959, 1956, 1955, 1954, 1951, 1950, 1946, 1945, 1943, 1940, 1938, 1933, 1932, 1926, 1925, 1920
1903 HENRY ST	2020, 2017, 2014, 2010, 2006, 2005, 2002, 2000, 1996, 1995, 1993, 1992, 1991, 1986, 1984, 1982, 1980, 1979, 1976, 1975, 1973, 1970, 1967, 1965, 1962, 1960, 1959, 1956, 1955, 1954, 1951, 1950, 1946, 1945, 1943, 1940, 1938, 1932, 1928, 1926, 1925, 1920
1903 HENRY ST	2020, 2017, 2014, 2010, 2006, 2005, 2002, 2000, 1996, 1995, 1993, 1992, 1991, 1986, 1984, 1982, 1980, 1979, 1976, 1975, 1973, 1970, 1967, 1965, 1962, 1960, 1959, 1956, 1955, 1954, 1951, 1950, 1946, 1945, 1943, 1940, 1938, 1933, 1932, 1928, 1926, 1920
1903 HENRY ST	2020, 2017, 2014, 2010, 2006, 2005, 2002, 2000, 1996, 1995, 1993, 1992, 1991, 1986, 1984, 1982, 1980, 1979, 1976, 1975, 1973, 1970, 1967, 1965, 1962, 1960, 1959, 1956, 1955, 1954, 1951, 1950, 1946, 1945, 1943, 1940, 1933, 1932, 1928, 1926, 1925, 1920
1903 HENRY ST	2020, 2017, 2014, 2010, 2006, 2005, 2002, 2000, 1996, 1995, 1993, 1992, 1991, 1986, 1984, 1982, 1980, 1979, 1976, 1975, 1973, 1970, 1967, 1965, 1962, 1960, 1959, 1956, 1955, 1954, 1951, 1950, 1946, 1945, 1940, 1938, 1933, 1932, 1928, 1926, 1925, 1920
1903 MILVIA ST	2020, 2017, 2014, 2010, 2006, 2005, 2002, 2000, 1996, 1995, 1993, 1992, 1991, 1986, 1984, 1982, 1980, 1979, 1976, 1975, 1973, 1970, 1967, 1965, 1962, 1960, 1959, 1956, 1955, 1954, 1951, 1950, 1946, 1945, 1940, 1938, 1933, 1932, 1928, 1926, 1925, 1920
1903 MILVIA ST	2020, 2017, 2014, 2010, 2006, 2005, 2002, 2000, 1996, 1995, 1993, 1992, 1991, 1986, 1984, 1982, 1980, 1979, 1976, 1975, 1973, 1970, 1967, 1965, 1962, 1960, 1959, 1956, 1955, 1954, 1951, 1950, 1946, 1945, 1943, 1940, 1933, 1932, 1928, 1926, 1925, 1920
1903 MILVIA ST	2020, 2017, 2014, 2010, 2006, 2005, 2002, 2000, 1996, 1995, 1993, 1992, 1991, 1986, 1984, 1982, 1980, 1979, 1976, 1975, 1973, 1970, 1967, 1965, 1962, 1960, 1959, 1956, 1955, 1954, 1951, 1950, 1946, 1945, 1943, 1940, 1938, 1932, 1928, 1926, 1925, 1920
1903 MILVIA ST	2020, 2017, 2014, 2010, 2006, 2005, 2002, 2000, 1996, 1995, 1993, 1992, 1991, 1986, 1984, 1982, 1980, 1979, 1976, 1975, 1973, 1970, 1967, 1965, 1962, 1960, 1959, 1956, 1954, 1951, 1950, 1946, 1945, 1943, 1940, 1938, 1933, 1932, 1928, 1926, 1925, 1920
1903 MILVIA ST	2020, 2017, 2014, 2010, 2006, 2005, 2002, 2000, 1996, 1995, 1993, 1992, 1991, 1986, 1984, 1982, 1980, 1979, 1976, 1975, 1973, 1970, 1967, 1965, 1962, 1960, 1959, 1956, 1955, 1954, 1951, 1950, 1946, 1945, 1943, 1940, 1938, 1933, 1932, 1928, 1926, 1925, 1920
1904 MILVIA	2020, 2017, 2014, 2010, 2006, 2005, 2002, 2000, 1996, 1995, 1993, 1992, 1991, 1984, 1982, 1980, 1979, 1976, 1975, 1973, 1970, 1967, 1965, 1962, 1960, 1959, 1956, 1955, 1954, 1951, 1950, 1946, 1945, 1943, 1940, 1938, 1933, 1932, 1928, 1926, 1925, 1920

FINDINGS

Address Researched	Address Not Identified in Research Source
1904 MILVIA ST	2020, 2017, 2014, 2010, 2006, 2005, 2002, 2000, 1996, 1995, 1993, 1992, 1991, 1984, 1982, 1980, 1979, 1976, 1975, 1973, 1970, 1967, 1965, 1962, 1960, 1959, 1956, 1955, 1954, 1951, 1950, 1946, 1945, 1943, 1940, 1938, 1933, 1932, 1928, 1926, 1925, 1920
1904 MILVIA ST	2020, 2017, 2014, 2010, 2006, 2005, 2002, 2000, 1996, 1995, 1993, 1992, 1991, 1986, 1984, 1982, 1979, 1976, 1975, 1973, 1970, 1967, 1965, 1962, 1960, 1959, 1956, 1955, 1954, 1951, 1950, 1946, 1945, 1943, 1940, 1938, 1933, 1932, 1928, 1926, 1925, 1920
1904 MILVIA ST	2020, 2017, 2014, 2010, 2006, 2005, 2002, 2000, 1996, 1995, 1993, 1992, 1991, 1986, 1984, 1982, 1980, 1979, 1976, 1975, 1973, 1967, 1965, 1962, 1960, 1959, 1956, 1955, 1954, 1951, 1950, 1946, 1945, 1943, 1940, 1938, 1933, 1932, 1928, 1926, 1925, 1920
1904 MILVIA ST	2020, 2017, 2014, 2010, 2006, 2005, 2002, 2000, 1996, 1995, 1993, 1992, 1991, 1986, 1984, 1982, 1980, 1979, 1976, 1973, 1970, 1967, 1965, 1962, 1960, 1959, 1956, 1955, 1954, 1951, 1950, 1946, 1945, 1943, 1940, 1938, 1933, 1932, 1928, 1926, 1925, 1920
1904 MILVIA ST	2020, 2017, 2014, 2010, 2006, 2005, 2002, 2000, 1996, 1993, 1992, 1991, 1986, 1984, 1982, 1980, 1979, 1976, 1975, 1973, 1970, 1967, 1965, 1962, 1960, 1959, 1956, 1955, 1954, 1951, 1950, 1946, 1945, 1943, 1940, 1938, 1933, 1932, 1928, 1926, 1925, 1920
1904 MILVIA ST	2020, 2017, 2014, 2010, 2006, 2005, 2002, 2000, 1996, 1995, 1993, 1992, 1986, 1984, 1982, 1980, 1979, 1976, 1975, 1973, 1970, 1967, 1965, 1962, 1960, 1959, 1956, 1955, 1954, 1951, 1950, 1946, 1945, 1943, 1940, 1938, 1933, 1932, 1928, 1926, 1925, 1920
1904 MILVIA ST	2020, 2017, 2014, 2010, 2006, 2005, 2002, 2000, 1996, 1995, 1993, 1991, 1986, 1984, 1982, 1980, 1979, 1976, 1975, 1973, 1970, 1967, 1965, 1962, 1960, 1959, 1956, 1955, 1954, 1951, 1950, 1946, 1945, 1943, 1940, 1938, 1933, 1932, 1928, 1926, 1925, 1920
1904 MILVIA ST	2020, 2017, 2014, 2010, 2006, 2005, 2002, 2000, 1995, 1993, 1992, 1991, 1986, 1984, 1982, 1980, 1979, 1976, 1975, 1973, 1970, 1967, 1965, 1962, 1960, 1959, 1956, 1955, 1954, 1951, 1950, 1946, 1945, 1943, 1940, 1938, 1933, 1932, 1928, 1926, 1925, 1920
1904 MILVIA ST	2020, 2017, 2014, 2010, 2006, 2005, 2002, 1996, 1995, 1993, 1992, 1991, 1986, 1984, 1982, 1980, 1979, 1976, 1975, 1973, 1970, 1967, 1965, 1962, 1960, 1959, 1956, 1955, 1954, 1951, 1950, 1946, 1945, 1943, 1940, 1938, 1933, 1932, 1928, 1926, 1925, 1920
1904 MILVIA ST	2020, 2017, 2014, 2010, 2005, 2002, 2000, 1996, 1995, 1993, 1992, 1991, 1986, 1984, 1982, 1980, 1979, 1976, 1975, 1973, 1970, 1967, 1965, 1962, 1960, 1959, 1956, 1955, 1954, 1951, 1950, 1946, 1945, 1943, 1940, 1938, 1933, 1932, 1928, 1926, 1925, 1920
1904 MILVIA ST	2020, 2017, 2014, 2006, 2005, 2002, 2000, 1996, 1995, 1993, 1992, 1991, 1986, 1984, 1982, 1980, 1979, 1976, 1975, 1973, 1970, 1967, 1965, 1962, 1960, 1959, 1956, 1955, 1954, 1951, 1950, 1946, 1945, 1943, 1940, 1938, 1933, 1932, 1928, 1926, 1925, 1920
1904 MILVIA ST	2020, 2017, 2010, 2006, 2005, 2002, 2000, 1996, 1995, 1993, 1992, 1991, 1986, 1984, 1982, 1980, 1979, 1976, 1975, 1973, 1970, 1967, 1965, 1962, 1960, 1959, 1956, 1955, 1954, 1951, 1950, 1946, 1945, 1943, 1940, 1938, 1933, 1932, 1928, 1926, 1925, 1920
1904 MILVIA ST	2017, 2014, 2010, 2006, 2005, 2002, 2000, 1996, 1995, 1993, 1992, 1991, 1986, 1984, 1982, 1980, 1979, 1976, 1975, 1973, 1970, 1967, 1965, 1962, 1960, 1959, 1956, 1955, 1954, 1951, 1950, 1946, 1945, 1943, 1940, 1938, 1933, 1932, 1928, 1926, 1925, 1920

FINDINGS

Address Researched	Address Not Identified in Research Source
1904 MILVIA ST	2020, 2014, 2010, 2006, 2005, 2002, 2000, 1996, 1995, 1993, 1992, 1991, 1986, 1984, 1982, 1980, 1979, 1976, 1975, 1973, 1970, 1967, 1965, 1962, 1960, 1959, 1956, 1955, 1954, 1951, 1950, 1946, 1945, 1943, 1940, 1938, 1933, 1932, 1928, 1926, 1925, 1920
1904 MILVIA ST	2020, 2017, 2014, 2010, 2006, 2005, 2002, 2000, 1996, 1995, 1993, 1992, 1991, 1986, 1984, 1982, 1980, 1979, 1976, 1975, 1973, 1970, 1967, 1965, 1962, 1960, 1959, 1956, 1954, 1951, 1950, 1946, 1945, 1943, 1940, 1938, 1933, 1932, 1928, 1926, 1925, 1920
1904 MILVIA ST	2020, 2017, 2014, 2010, 2006, 2005, 2002, 2000, 1996, 1995, 1993, 1992, 1991, 1986, 1984, 1982, 1980, 1979, 1976, 1975, 1973, 1970, 1967, 1965, 1960, 1959, 1956, 1955, 1954, 1951, 1950, 1946, 1945, 1943, 1940, 1938, 1933, 1932, 1928, 1926, 1925, 1920
1904 MILVIA ST	2020, 2017, 2014, 2010, 2006, 2005, 2002, 2000, 1996, 1995, 1993, 1992, 1991, 1986, 1984, 1982, 1980, 1979, 1976, 1975, 1973, 1970, 1967, 1965, 1962, 1960, 1959, 1956, 1955, 1954, 1951, 1950, 1946, 1943, 1940, 1938, 1933, 1932, 1928, 1926, 1925, 1920
1904 MILVIA ST	2020, 2017, 2014, 2010, 2006, 2005, 2002, 2000, 1996, 1995, 1993, 1992, 1991, 1986, 1984, 1982, 1980, 1979, 1976, 1975, 1973, 1970, 1967, 1965, 1962, 1960, 1959, 1956, 1955, 1954, 1951, 1946, 1945, 1943, 1940, 1938, 1933, 1932, 1928, 1926, 1925, 1920
1904 MILVIA ST	2020, 2017, 2014, 2010, 2006, 2005, 2002, 2000, 1996, 1995, 1993, 1992, 1991, 1986, 1984, 1982, 1980, 1979, 1976, 1975, 1973, 1970, 1967, 1965, 1962, 1960, 1959, 1956, 1955, 1954, 1951, 1950, 1946, 1945, 1940, 1938, 1933, 1932, 1928, 1926, 1925, 1920
1904 MILVIA ST	2020, 2017, 2014, 2010, 2006, 2005, 2002, 2000, 1996, 1995, 1993, 1992, 1991, 1986, 1984, 1982, 1980, 1979, 1976, 1975, 1973, 1970, 1967, 1965, 1962, 1960, 1959, 1956, 1955, 1954, 1951, 1950, 1946, 1945, 1943, 1940, 1938, 1933, 1932, 1928, 1926, 1925, 1920
1905 HENRY CT	2020, 2017, 2014, 2010, 2006, 2005, 2002, 2000, 1996, 1995, 1993, 1992, 1991, 1986, 1984, 1982, 1980, 1979, 1976, 1975, 1973, 1970, 1967, 1965, 1962, 1960, 1959, 1956, 1955, 1954, 1951, 1950, 1946, 1945, 1943, 1940, 1938, 1933, 1932, 1926, 1925, 1920
1905 HENRY ST	2020, 2017, 2014, 2010, 2006, 2005, 2002, 2000, 1996, 1995, 1993, 1992, 1991, 1986, 1984, 1982, 1980, 1979, 1976, 1975, 1973, 1970, 1967, 1965, 1962, 1960, 1959, 1956, 1955, 1954, 1951, 1950, 1946, 1945, 1943, 1940, 1938, 1932, 1928, 1926, 1925, 1920
1905 HENRY ST	2020, 2017, 2014, 2010, 2006, 2005, 2002, 2000, 1996, 1995, 1993, 1992, 1991, 1986, 1984, 1982, 1980, 1979, 1976, 1975, 1973, 1970, 1967, 1965, 1962, 1960, 1959, 1956, 1955, 1954, 1951, 1950, 1946, 1945, 1940, 1938, 1933, 1932, 1928, 1926, 1925, 1920
1905 HENRY ST	2020, 2017, 2014, 2010, 2006, 2005, 2002, 2000, 1996, 1995, 1993, 1992, 1991, 1986, 1984, 1982, 1980, 1979, 1976, 1975, 1973, 1970, 1967, 1965, 1962, 1960, 1959, 1956, 1955, 1954, 1951, 1950, 1946, 1943, 1940, 1938, 1933, 1932, 1928, 1926, 1925, 1920
1905 HENRY ST	2020, 2017, 2014, 2010, 2006, 2005, 2002, 2000, 1996, 1995, 1993, 1992, 1991, 1986, 1984, 1982, 1980, 1979, 1976, 1975, 1973, 1970, 1967, 1965, 1962, 1960, 1959, 1956, 1955, 1954, 1951, 1946, 1945, 1943, 1940, 1938, 1933, 1932, 1928, 1926, 1925, 1920
1905 HENRY ST	2020, 2017, 2014, 2010, 2006, 2005, 2002, 2000, 1996, 1995, 1993, 1992, 1991, 1986, 1984, 1982, 1980, 1979, 1976, 1975, 1973, 1970, 1967, 1965, 1960, 1959, 1956, 1955, 1954, 1951, 1950, 1946, 1945, 1943, 1940, 1938, 1933, 1932, 1928, 1926, 1925, 1920

FINDINGS

Address Researched	Address Not Identified in Research Source
1905 HENRY ST	2020, 2017, 2014, 2010, 2006, 2005, 2002, 2000, 1996, 1995, 1993, 1992, 1991, 1986, 1984, 1982, 1980, 1979, 1976, 1975, 1973, 1970, 1967, 1965, 1962, 1960, 1959, 1956, 1954, 1951, 1950, 1946, 1945, 1943, 1940, 1938, 1933, 1932, 1928, 1926, 1925, 1920
1905 HENRY ST	2020, 2017, 2014, 2006, 2005, 2002, 2000, 1996, 1995, 1993, 1992, 1991, 1986, 1984, 1982, 1980, 1979, 1976, 1975, 1973, 1970, 1967, 1965, 1962, 1960, 1959, 1956, 1955, 1954, 1951, 1950, 1946, 1945, 1943, 1940, 1938, 1933, 1932, 1928, 1926, 1925, 1920
1905 HENRY ST	2020, 2017, 2014, 2010, 2005, 2002, 2000, 1996, 1995, 1993, 1992, 1991, 1986, 1984, 1982, 1980, 1979, 1976, 1975, 1973, 1970, 1967, 1965, 1962, 1960, 1959, 1956, 1955, 1954, 1951, 1950, 1946, 1945, 1943, 1940, 1938, 1933, 1932, 1928, 1926, 1925, 1920
1905 HENRY ST	2020, 2017, 2014, 2010, 2006, 2002, 2000, 1996, 1995, 1993, 1992, 1991, 1986, 1984, 1982, 1980, 1979, 1976, 1975, 1973, 1970, 1967, 1965, 1962, 1960, 1959, 1956, 1955, 1954, 1951, 1950, 1946, 1945, 1943, 1940, 1938, 1933, 1932, 1928, 1926, 1925, 1920
1905 HENRY ST	2020, 2017, 2014, 2010, 2006, 2005, 2002, 2000, 1995, 1993, 1992, 1991, 1986, 1984, 1982, 1980, 1979, 1976, 1975, 1973, 1970, 1967, 1965, 1962, 1960, 1959, 1956, 1955, 1954, 1951, 1950, 1946, 1945, 1943, 1940, 1938, 1933, 1932, 1928, 1926, 1925, 1920
1905 HENRY ST	2020, 2017, 2014, 2010, 2006, 2005, 2002, 2000, 1996, 1995, 1993, 1992, 1991, 1984, 1982, 1980, 1979, 1976, 1975, 1973, 1970, 1967, 1965, 1962, 1960, 1959, 1956, 1955, 1954, 1951, 1950, 1946, 1945, 1943, 1940, 1938, 1933, 1932, 1928, 1926, 1925, 1920
1905 HENRY ST	2020, 2017, 2014, 2010, 2006, 2005, 2002, 2000, 1996, 1993, 1992, 1991, 1986, 1984, 1982, 1980, 1979, 1976, 1975, 1973, 1970, 1967, 1965, 1962, 1960, 1959, 1956, 1955, 1954, 1951, 1950, 1946, 1945, 1943, 1940, 1938, 1933, 1932, 1928, 1926, 1925, 1920
1905 HENRY ST	2020, 2017, 2014, 2010, 2006, 2005, 2002, 1996, 1995, 1993, 1992, 1991, 1986, 1984, 1982, 1980, 1979, 1976, 1975, 1973, 1970, 1967, 1965, 1962, 1960, 1959, 1956, 1955, 1954, 1951, 1950, 1946, 1945, 1943, 1940, 1938, 1933, 1932, 1928, 1926, 1925, 1920
1905 HENRY ST	2020, 2017, 2014, 2010, 2006, 2005, 2002, 2000, 1996, 1995, 1993, 1992, 1991, 1986, 1984, 1982, 1980, 1979, 1976, 1975, 1973, 1967, 1965, 1962, 1960, 1959, 1956, 1955, 1954, 1951, 1950, 1946, 1945, 1943, 1940, 1938, 1933, 1932, 1928, 1926, 1925, 1920
1905 HENRY ST	2020, 2017, 2014, 2010, 2006, 2005, 2002, 2000, 1996, 1995, 1993, 1992, 1991, 1986, 1984, 1982, 1980, 1979, 1976, 1975, 1973, 1970, 1967, 1965, 1962, 1960, 1959, 1956, 1955, 1954, 1951, 1950, 1946, 1945, 1943, 1940, 1938, 1933, 1932, 1928, 1926, 1925
1905 MILVIA ST	2020, 2017, 2014, 2010, 2006, 2005, 2002, 1996, 1995, 1993, 1992, 1991, 1986, 1984, 1982, 1980, 1979, 1976, 1975, 1973, 1970, 1967, 1965, 1962, 1960, 1959, 1956, 1955, 1954, 1951, 1950, 1946, 1945, 1943, 1940, 1938, 1933, 1932, 1928, 1926, 1925, 1920
1906 MILVIA	2020, 2017, 2014, 2010, 2006, 2005, 2002, 2000, 1996, 1995, 1993, 1992, 1991, 1984, 1982, 1980, 1979, 1976, 1975, 1973, 1970, 1967, 1965, 1962, 1960, 1959, 1956, 1955, 1954, 1951, 1950, 1946, 1945, 1943, 1940, 1938, 1933, 1932, 1928, 1926, 1925, 1920
1906 MILVIA ST	2020, 2017, 2014, 2010, 2006, 2005, 2002, 2000, 1996, 1995, 1993, 1992, 1991, 1984, 1982, 1980, 1979, 1976, 1975, 1973, 1970, 1967, 1965, 1962, 1960, 1959, 1956, 1955, 1954, 1951, 1950, 1946, 1945, 1943, 1940, 1938, 1933, 1932, 1928, 1926, 1925, 1920

FINDINGS

Address Researched	Address Not Identified in Research Source
1906 MILVIA ST	2020, 2017, 2014, 2010, 2006, 2005, 2002, 2000, 1996, 1995, 1993, 1992, 1991, 1986, 1984, 1982, 1979, 1976, 1975, 1973, 1970, 1967, 1965, 1962, 1960, 1959, 1956, 1955, 1954, 1951, 1950, 1946, 1945, 1943, 1940, 1938, 1933, 1932, 1928, 1926, 1925, 1920
1906 MILVIA ST	2020, 2017, 2014, 2010, 2006, 2005, 2002, 2000, 1996, 1995, 1993, 1992, 1991, 1986, 1984, 1982, 1980, 1979, 1976, 1975, 1973, 1967, 1965, 1962, 1960, 1959, 1956, 1955, 1954, 1951, 1950, 1946, 1945, 1943, 1940, 1938, 1933, 1932, 1928, 1926, 1925, 1920
1942 SHATTUCK AVE	2017, 2014, 2010, 2006, 2005, 2002, 2000, 1996, 1995, 1993, 1992, 1991, 1986, 1984, 1982, 1980, 1979, 1976, 1975, 1973, 1970, 1967, 1965, 1962, 1960, 1959, 1956, 1955, 1954, 1951, 1950, 1946, 1945, 1943, 1940, 1938, 1933, 1932, 1928, 1926, 1925, 1920
1942 SHATTUCK AVE	2020, 2014, 2010, 2006, 2005, 2002, 2000, 1996, 1995, 1993, 1992, 1991, 1986, 1984, 1982, 1980, 1979, 1976, 1975, 1973, 1970, 1967, 1965, 1962, 1960, 1959, 1956, 1955, 1954, 1951, 1950, 1946, 1945, 1943, 1940, 1938, 1933, 1932, 1928, 1926, 1925, 1920
1942 SHATTUCK AVE	2020, 2017, 2014, 2010, 2006, 2005, 2002, 2000, 1995, 1993, 1992, 1991, 1986, 1984, 1982, 1980, 1979, 1976, 1975, 1973, 1970, 1967, 1965, 1962, 1960, 1959, 1956, 1955, 1954, 1951, 1950, 1946, 1945, 1943, 1940, 1938, 1933, 1932, 1928, 1926, 1925, 1920
1942 SHATTUCK AVE	2020, 2017, 2014, 2010, 2006, 2005, 2002, 1996, 1995, 1993, 1992, 1991, 1986, 1984, 1982, 1980, 1979, 1976, 1975, 1973, 1970, 1967, 1965, 1962, 1960, 1959, 1956, 1955, 1954, 1951, 1950, 1946, 1945, 1943, 1940, 1938, 1933, 1932, 1928, 1926, 1925, 1920
1942 SHATTUCK AVE	2020, 2017, 2014, 2010, 2006, 2002, 2000, 1996, 1995, 1993, 1992, 1991, 1986, 1984, 1982, 1980, 1979, 1976, 1975, 1973, 1970, 1967, 1965, 1962, 1960, 1959, 1956, 1955, 1954, 1951, 1950, 1946, 1945, 1943, 1940, 1938, 1933, 1932, 1928, 1926, 1925, 1920
1942 SHATTUCK AVE	2020, 2017, 2014, 2010, 2005, 2002, 2000, 1996, 1995, 1993, 1992, 1991, 1986, 1984, 1982, 1980, 1979, 1976, 1975, 1973, 1970, 1967, 1965, 1962, 1960, 1959, 1956, 1955, 1954, 1951, 1950, 1946, 1945, 1943, 1940, 1938, 1933, 1932, 1928, 1926, 1925, 1920
1942 SHATTUCK AVE	2020, 2017, 2014, 2010, 2006, 2005, 2002, 2000, 1996, 1995, 1993, 1992, 1991, 1986, 1984, 1982, 1980, 1979, 1976, 1975, 1973, 1970, 1967, 1965, 1962, 1960, 1959, 1956, 1954, 1951, 1950, 1946, 1945, 1943, 1940, 1938, 1933, 1932, 1928, 1926, 1925, 1920
1942 SHATTUCK AVE	2020, 2017, 2014, 2010, 2006, 2005, 2002, 2000, 1996, 1995, 1993, 1992, 1991, 1986, 1984, 1982, 1980, 1979, 1976, 1975, 1973, 1970, 1967, 1965, 1960, 1959, 1956, 1955, 1954, 1951, 1950, 1946, 1945, 1943, 1940, 1938, 1933, 1932, 1928, 1926, 1925, 1920
1942 SHATTUCK AVE	2020, 2017, 2014, 2010, 2006, 2005, 2002, 2000, 1996, 1995, 1993, 1992, 1991, 1986, 1984, 1982, 1980, 1979, 1976, 1975, 1973, 1970, 1967, 1965, 1962, 1960, 1959, 1956, 1955, 1954, 1951, 1946, 1945, 1943, 1940, 1938, 1933, 1932, 1928, 1926, 1925, 1920
1942 SHATTUCK AVE	2020, 2017, 2014, 2010, 2006, 2005, 2002, 2000, 1996, 1995, 1993, 1992, 1991, 1986, 1984, 1982, 1980, 1979, 1976, 1975, 1973, 1970, 1967, 1965, 1962, 1960, 1959, 1956, 1955, 1954, 1951, 1950, 1946, 1945, 1943, 1940, 1938, 1932, 1928, 1926, 1925, 1920

FINDINGS

Address Researched	Address Not Identified in Research Source
1942 SHATTUCK PL	2020, 2017, 2014, 2010, 2006, 2005, 2002, 2000, 1996, 1995, 1993, 1992, 1991, 1986, 1984, 1982, 1980, 1979, 1976, 1975, 1973, 1970, 1967, 1965, 1962, 1960, 1959, 1956, 1955, 1954, 1951, 1950, 1946, 1945, 1943, 1940, 1933, 1932, 1928, 1926, 1925, 1920
1942 SHATTUCK SQ	2020, 2017, 2014, 2010, 2006, 2005, 2002, 2000, 1996, 1995, 1993, 1992, 1991, 1986, 1984, 1982, 1980, 1979, 1976, 1975, 1973, 1970, 1967, 1965, 1962, 1960, 1959, 1956, 1955, 1954, 1951, 1950, 1946, 1945, 1943, 1940, 1938, 1933, 1932, 1928, 1926, 1920
1942 UNIVERNLTY AVE	2020, 2017, 2014, 2010, 2006, 2005, 2002, 2000, 1996, 1995, 1993, 1992, 1991, 1986, 1984, 1982, 1980, 1979, 1976, 1973, 1970, 1967, 1965, 1962, 1960, 1959, 1956, 1955, 1954, 1951, 1950, 1946, 1945, 1943, 1940, 1938, 1933, 1932, 1928, 1926, 1925, 1920
1942 UNIVERSITY AVE	2020, 2017, 2014, 2010, 2006, 2005, 2002, 2000, 1996, 1995, 1993, 1992, 1991, 1986, 1984, 1982, 1980, 1979, 1976, 1975, 1973, 1970, 1967, 1965, 1962, 1960, 1959, 1956, 1955, 1954, 1951, 1946, 1945, 1943, 1940, 1938, 1933, 1932, 1928, 1926, 1925, 1920
1942 UNIVERSITY AVE	2020, 2017, 2014, 2010, 2006, 2005, 2002, 2000, 1996, 1995, 1993, 1992, 1991, 1986, 1984, 1982, 1980, 1979, 1976, 1975, 1973, 1970, 1967, 1965, 1962, 1960, 1959, 1956, 1954, 1951, 1950, 1946, 1945, 1943, 1940, 1938, 1933, 1932, 1928, 1926, 1925, 1920
1942 UNIVERSITY AVE	2020, 2017, 2014, 2010, 2006, 2005, 2002, 2000, 1996, 1995, 1993, 1992, 1991, 1986, 1984, 1982, 1980, 1979, 1976, 1975, 1973, 1970, 1967, 1965, 1962, 1960, 1959, 1956, 1955, 1954, 1951, 1950, 1946, 1945, 1943, 1940, 1938, 1932, 1928, 1926, 1925, 1920
1942 UNIVERSITY AVE	2020, 2017, 2014, 2010, 2006, 2005, 2002, 2000, 1996, 1995, 1993, 1992, 1991, 1986, 1984, 1982, 1980, 1979, 1976, 1975, 1973, 1970, 1967, 1965, 1962, 1960, 1959, 1956, 1955, 1954, 1951, 1950, 1946, 1943, 1940, 1938, 1933, 1932, 1928, 1926, 1925, 1920
1942 UNIVERSITY AVE	2020, 2017, 2014, 2010, 2006, 2005, 2002, 2000, 1996, 1995, 1993, 1992, 1991, 1986, 1984, 1982, 1980, 1979, 1976, 1975, 1973, 1970, 1967, 1965, 1962, 1960, 1959, 1956, 1955, 1954, 1951, 1950, 1946, 1945, 1943, 1940, 1938, 1933, 1932, 1928, 1926, 1925, 1920
1942 UNIVERSITY AVE	2020, 2017, 2014, 2010, 2005, 2002, 2000, 1996, 1995, 1993, 1992, 1991, 1986, 1984, 1982, 1980, 1979, 1976, 1975, 1973, 1970, 1967, 1965, 1962, 1960, 1959, 1956, 1955, 1954, 1951, 1950, 1946, 1945, 1943, 1940, 1938, 1933, 1932, 1928, 1926, 1925, 1920
1942 UNIVERSITY AVE	2020, 2017, 2014, 2010, 2006, 2002, 2000, 1996, 1995, 1993, 1992, 1991, 1986, 1984, 1982, 1980, 1979, 1976, 1975, 1973, 1970, 1967, 1965, 1962, 1960, 1959, 1956, 1955, 1954, 1951, 1950, 1946, 1945, 1943, 1940, 1938, 1933, 1932, 1928, 1926, 1925, 1920
1942 UNIVERSITY AVE	2020, 2017, 2014, 2010, 2006, 2005, 2002, 1996, 1995, 1993, 1992, 1991, 1986, 1984, 1982, 1980, 1979, 1976, 1975, 1973, 1970, 1967, 1965, 1962, 1960, 1959, 1956, 1955, 1954, 1951, 1950, 1946, 1945, 1943, 1940, 1938, 1933, 1932, 1928, 1926, 1925, 1920
1942 UNIVERSITY AVE	2020, 2014, 2010, 2006, 2005, 2002, 2000, 1996, 1995, 1993, 1992, 1991, 1986, 1984, 1982, 1980, 1979, 1976, 1975, 1973, 1970, 1967, 1965, 1962, 1960, 1959, 1956, 1955, 1954, 1951, 1950, 1946, 1945, 1943, 1940, 1938, 1933, 1932, 1928, 1926, 1925, 1920
1942 UNIVERSITY AVE	2017, 2014, 2010, 2006, 2005, 2002, 2000, 1996, 1995, 1993, 1992, 1991, 1986, 1984, 1982, 1980, 1979, 1976, 1975, 1973, 1970, 1967, 1965, 1962, 1960, 1959, 1956, 1955, 1954, 1951, 1950, 1946, 1945, 1943, 1940, 1938, 1933, 1932, 1928, 1926, 1925, 1920

FINDINGS

Address Researched	Address Not Identified in Research Source
1942 UNIVERSITY AVE	2020, 2017, 2014, 2006, 2005, 2002, 2000, 1996, 1995, 1993, 1992, 1991, 1986, 1984, 1982, 1980, 1979, 1976, 1975, 1973, 1970, 1967, 1965, 1962, 1960, 1959, 1956, 1955, 1954, 1951, 1950, 1946, 1945, 1943, 1940, 1938, 1933, 1932, 1928, 1926, 1925, 1920
1942 UNIVERSITY AVE	2020, 2017, 2010, 2006, 2005, 2002, 2000, 1996, 1995, 1993, 1992, 1991, 1986, 1984, 1982, 1980, 1979, 1976, 1975, 1973, 1970, 1967, 1965, 1962, 1960, 1959, 1956, 1955, 1954, 1951, 1950, 1946, 1945, 1943, 1940, 1938, 1933, 1932, 1928, 1926, 1925, 1920
1942 UNIVERSITY AVE	2020, 2017, 2014, 2010, 2006, 2005, 2002, 2000, 1995, 1993, 1992, 1991, 1986, 1984, 1982, 1980, 1979, 1976, 1975, 1973, 1970, 1967, 1965, 1962, 1960, 1959, 1956, 1955, 1954, 1951, 1950, 1946, 1945, 1943, 1940, 1938, 1933, 1932, 1928, 1926, 1925, 1920
1942 UNIVERSITY AVE	2020, 2017, 2014, 2010, 2006, 2005, 2002, 2000, 1996, 1993, 1992, 1991, 1986, 1984, 1982, 1980, 1979, 1976, 1975, 1973, 1970, 1967, 1965, 1962, 1960, 1959, 1956, 1955, 1954, 1951, 1950, 1946, 1945, 1943, 1940, 1938, 1933, 1932, 1928, 1926, 1925, 1920
1942 UNIVERSITY AVE	2020, 2017, 2014, 2010, 2006, 2005, 2002, 2000, 1996, 1995, 1993, 1992, 1986, 1984, 1982, 1980, 1979, 1976, 1975, 1973, 1970, 1967, 1965, 1962, 1960, 1959, 1956, 1955, 1954, 1951, 1950, 1946, 1945, 1943, 1940, 1938, 1933, 1932, 1928, 1926, 1925, 1920
1942 UNIVERSITY AVE	2020, 2017, 2014, 2010, 2006, 2005, 2002, 2000, 1996, 1995, 1993, 1991, 1986, 1984, 1982, 1980, 1979, 1976, 1975, 1973, 1970, 1967, 1965, 1962, 1960, 1959, 1956, 1955, 1954, 1951, 1950, 1946, 1945, 1943, 1940, 1938, 1933, 1932, 1928, 1926, 1925, 1920
1942 UNIVERSITY AVE	2020, 2017, 2014, 2010, 2006, 2005, 2002, 2000, 1996, 1995, 1993, 1992, 1991, 1984, 1982, 1980, 1979, 1976, 1975, 1973, 1970, 1967, 1965, 1962, 1960, 1959, 1956, 1955, 1954, 1951, 1950, 1946, 1945, 1943, 1940, 1938, 1933, 1932, 1928, 1926, 1925, 1920
1942 UNIVERSITY AVE	2020, 2017, 2014, 2010, 2006, 2005, 2002, 2000, 1996, 1995, 1993, 1992, 1991, 1986, 1984, 1982, 1980, 1979, 1976, 1975, 1973, 1970, 1967, 1965, 1962, 1960, 1959, 1956, 1955, 1954, 1951, 1950, 1946, 1945, 1943, 1940, 1938, 1933, 1932, 1928, 1926, 1925, 1920
1942 UNIVERSITY AVE	2020, 2017, 2014, 2010, 2006, 2005, 2002, 2000, 1996, 1995, 1993, 1992, 1991, 1986, 1984, 1982, 1980, 1979, 1976, 1975, 1973, 1967, 1965, 1962, 1960, 1959, 1956, 1955, 1954, 1951, 1950, 1946, 1945, 1943, 1940, 1938, 1933, 1932, 1928, 1926, 1925, 1920
1943 BERKELEY WAY	2020, 2017, 2014, 2010, 2006, 2005, 2002, 2000, 1996, 1995, 1993, 1992, 1991, 1986, 1984, 1982, 1980, 1979, 1976, 1975, 1973, 1970, 1967, 1965, 1960, 1959, 1956, 1955, 1954, 1951, 1950, 1946, 1945, 1943, 1940, 1938, 1933, 1932, 1928, 1926, 1925, 1920
1943 BERKELEY WAY	2020, 2017, 2014, 2010, 2006, 2005, 2002, 2000, 1996, 1995, 1993, 1992, 1991, 1986, 1984, 1982, 1980, 1979, 1976, 1975, 1973, 1970, 1967, 1965, 1962, 1960, 1959, 1956, 1955, 1954, 1951, 1950, 1946, 1945, 1943, 1940, 1938, 1933, 1932, 1928, 1926, 1920
1943 BERKELEY WAY	2020, 2017, 2014, 2010, 2006, 2005, 2002, 2000, 1996, 1995, 1993, 1992, 1991, 1986, 1984, 1982, 1980, 1979, 1976, 1975, 1973, 1970, 1967, 1965, 1962, 1960, 1959, 1956, 1955, 1954, 1951, 1950, 1946, 1945, 1940, 1938, 1933, 1932, 1928, 1926, 1925, 1920

FINDINGS

Address Researched	Address Not Identified in Research Source
1943 BERKELEY WAY	2020, 2017, 2014, 2010, 2006, 2005, 2002, 2000, 1996, 1995, 1993, 1992, 1991, 1986, 1984, 1982, 1980, 1979, 1976, 1975, 1973, 1970, 1967, 1965, 1962, 1960, 1959, 1956, 1955, 1954, 1951, 1950, 1946, 1945, 1943, 1940, 1933, 1932, 1928, 1926, 1925, 1920
1943 BERKELEY WAY	2020, 2017, 2014, 2010, 2006, 2005, 2002, 2000, 1996, 1995, 1993, 1992, 1991, 1986, 1984, 1982, 1980, 1979, 1976, 1975, 1973, 1970, 1967, 1965, 1962, 1960, 1959, 1956, 1955, 1954, 1951, 1950, 1946, 1945, 1943, 1940, 1938, 1932, 1928, 1926, 1925, 1920
1943 BERKELEY WAY	2020, 2017, 2014, 2010, 2006, 2005, 2002, 2000, 1996, 1995, 1993, 1992, 1991, 1986, 1984, 1982, 1980, 1979, 1976, 1975, 1973, 1970, 1967, 1965, 1962, 1960, 1959, 1956, 1955, 1954, 1951, 1950, 1946, 1943, 1940, 1938, 1933, 1932, 1928, 1926, 1925, 1920
1943 BERKELEY WAY	2020, 2017, 2014, 2010, 2006, 2005, 2002, 2000, 1996, 1995, 1993, 1992, 1991, 1986, 1984, 1982, 1980, 1979, 1976, 1975, 1973, 1970, 1967, 1965, 1962, 1960, 1959, 1956, 1955, 1954, 1951, 1946, 1945, 1943, 1940, 1938, 1933, 1932, 1928, 1926, 1925, 1920
1943A BERKELEY WAY	2020, 2017, 2014, 2010, 2006, 2005, 2002, 2000, 1996, 1995, 1993, 1992, 1991, 1986, 1984, 1982, 1980, 1979, 1976, 1975, 1973, 1970, 1967, 1965, 1962, 1960, 1959, 1956, 1954, 1951, 1950, 1946, 1945, 1943, 1940, 1938, 1933, 1932, 1928, 1926, 1925, 1920
1944 ADDISON ST	2020, 2017, 2014, 2010, 2006, 2005, 2002, 1996, 1995, 1993, 1992, 1991, 1986, 1984, 1982, 1980, 1979, 1976, 1975, 1973, 1970, 1967, 1965, 1962, 1960, 1959, 1956, 1955, 1954, 1951, 1950, 1946, 1945, 1943, 1940, 1938, 1933, 1932, 1928, 1926, 1925, 1920
1944 BERKELEY WAY	2020, 2017, 2014, 2010, 2006, 2005, 2002, 2000, 1996, 1995, 1993, 1992, 1991, 1986, 1984, 1982, 1980, 1979, 1976, 1975, 1973, 1970, 1967, 1965, 1960, 1959, 1956, 1955, 1954, 1951, 1950, 1946, 1945, 1943, 1940, 1938, 1933, 1932, 1928, 1926, 1925, 1920
1944 BERKELEY WAY	2020, 2017, 2014, 2010, 2006, 2005, 2002, 2000, 1996, 1995, 1993, 1992, 1991, 1986, 1984, 1982, 1980, 1979, 1976, 1975, 1973, 1970, 1967, 1965, 1962, 1960, 1959, 1956, 1954, 1951, 1950, 1946, 1945, 1943, 1940, 1938, 1933, 1932, 1928, 1926, 1925, 1920
1944 BERKELEY WAY	2020, 2017, 2014, 2010, 2006, 2005, 2002, 2000, 1996, 1995, 1993, 1992, 1991, 1986, 1984, 1982, 1980, 1979, 1976, 1975, 1973, 1970, 1967, 1965, 1962, 1960, 1959, 1956, 1955, 1954, 1951, 1946, 1945, 1943, 1940, 1938, 1933, 1932, 1928, 1926, 1925, 1920
1944 BERKELEY WAY	2020, 2017, 2014, 2010, 2006, 2005, 2002, 2000, 1996, 1995, 1993, 1992, 1991, 1986, 1984, 1982, 1980, 1979, 1976, 1975, 1973, 1970, 1967, 1965, 1962, 1960, 1959, 1956, 1955, 1954, 1951, 1950, 1946, 1943, 1940, 1938, 1933, 1932, 1928, 1926, 1925, 1920
1944 BERKELEY WAY	2020, 2017, 2014, 2010, 2006, 2005, 2002, 2000, 1996, 1995, 1993, 1992, 1991, 1986, 1984, 1982, 1980, 1979, 1976, 1975, 1973, 1970, 1967, 1965, 1962, 1960, 1959, 1956, 1955, 1954, 1951, 1950, 1946, 1945, 1943, 1940, 1938, 1932, 1928, 1926, 1925, 1920
1944 BERKELEY WAY	2020, 2017, 2014, 2010, 2006, 2005, 2002, 2000, 1996, 1995, 1993, 1992, 1991, 1986, 1984, 1982, 1980, 1979, 1976, 1975, 1973, 1970, 1967, 1965, 1962, 1960, 1959, 1956, 1955, 1954, 1951, 1950, 1946, 1945, 1940, 1938, 1933, 1932, 1928, 1926, 1925, 1920

FINDINGS

Address Researched	Address Not Identified in Research Source
1944 BERKELEY WAY	2020, 2017, 2014, 2010, 2006, 2005, 2002, 2000, 1996, 1995, 1993, 1992, 1991, 1986, 1984, 1982, 1980, 1979, 1976, 1975, 1973, 1970, 1967, 1965, 1962, 1960, 1959, 1956, 1955, 1954, 1951, 1950, 1946, 1945, 1943, 1940, 1938, 1933, 1932, 1928, 1926, 1920
1944 BERKELEY WAY	2020, 2017, 2014, 2010, 2006, 2005, 2002, 2000, 1996, 1995, 1993, 1992, 1991, 1986, 1984, 1982, 1980, 1979, 1976, 1975, 1973, 1970, 1967, 1965, 1962, 1960, 1959, 1956, 1955, 1954, 1951, 1950, 1946, 1945, 1943, 1940, 1938, 1933, 1932, 1926, 1925, 1920
1944 BERKELEY WAY	2020, 2017, 2014, 2010, 2006, 2005, 2002, 2000, 1996, 1995, 1993, 1992, 1991, 1986, 1984, 1982, 1980, 1979, 1976, 1975, 1973, 1970, 1967, 1965, 1962, 1960, 1959, 1956, 1955, 1954, 1951, 1950, 1946, 1945, 1943, 1940, 1938, 1933, 1932, 1928, 1926, 1925
1944 BONITA AVE	2017, 2014, 2010, 2006, 2005, 2002, 2000, 1996, 1995, 1993, 1992, 1991, 1986, 1984, 1982, 1980, 1979, 1976, 1975, 1973, 1970, 1967, 1965, 1962, 1960, 1959, 1956, 1955, 1954, 1951, 1950, 1946, 1945, 1943, 1940, 1938, 1933, 1932, 1928, 1926, 1925, 1920
1944 BONITA AVE	2020, 2017, 2010, 2006, 2005, 2002, 2000, 1996, 1995, 1993, 1992, 1991, 1986, 1984, 1982, 1980, 1979, 1976, 1975, 1973, 1970, 1967, 1965, 1962, 1960, 1959, 1956, 1955, 1954, 1951, 1950, 1946, 1945, 1943, 1940, 1938, 1933, 1932, 1928, 1926, 1925, 1920
1944 BONITA AVE	2020, 2014, 2010, 2006, 2005, 2002, 2000, 1996, 1995, 1993, 1992, 1991, 1986, 1984, 1982, 1980, 1979, 1976, 1975, 1973, 1970, 1967, 1965, 1962, 1960, 1959, 1956, 1955, 1954, 1951, 1950, 1946, 1945, 1943, 1940, 1938, 1933, 1932, 1928, 1926, 1925, 1920
1944 UNIVERSITY AVE	2020, 2014, 2010, 2006, 2005, 2002, 2000, 1996, 1995, 1993, 1992, 1991, 1986, 1984, 1982, 1980, 1979, 1976, 1975, 1973, 1970, 1967, 1965, 1962, 1960, 1959, 1956, 1955, 1954, 1951, 1950, 1946, 1945, 1943, 1940, 1938, 1933, 1932, 1928, 1926, 1925, 1920
1944 UNIVERSITY AVE	2020, 2017, 2010, 2006, 2005, 2002, 2000, 1996, 1995, 1993, 1992, 1991, 1986, 1984, 1982, 1980, 1979, 1976, 1975, 1973, 1970, 1967, 1965, 1962, 1960, 1959, 1956, 1955, 1954, 1951, 1950, 1946, 1945, 1943, 1940, 1938, 1933, 1932, 1928, 1926, 1925, 1920
1944 UNIVERSITY AVE	2020, 2017, 2014, 2010, 2006, 2005, 2002, 1996, 1995, 1993, 1992, 1991, 1986, 1984, 1982, 1980, 1979, 1976, 1975, 1973, 1970, 1967, 1965, 1962, 1960, 1959, 1956, 1955, 1954, 1951, 1950, 1946, 1945, 1943, 1940, 1938, 1933, 1932, 1928, 1926, 1925, 1920
1944 UNIVERSITY AVE	2020, 2017, 2014, 2010, 2006, 2005, 2002, 2000, 1996, 1995, 1993, 1992, 1991, 1986, 1984, 1982, 1980, 1979, 1976, 1975, 1973, 1967, 1965, 1962, 1960, 1959, 1956, 1955, 1954, 1951, 1950, 1946, 1945, 1943, 1940, 1938, 1933, 1932, 1928, 1926, 1925, 1920
1944 UNIVERSITY AVE	2020, 2017, 2014, 2010, 2006, 2005, 2002, 2000, 1996, 1995, 1993, 1992, 1991, 1986, 1984, 1982, 1980, 1979, 1976, 1973, 1970, 1967, 1965, 1962, 1960, 1959, 1956, 1955, 1954, 1951, 1950, 1946, 1945, 1943, 1940, 1938, 1933, 1932, 1928, 1926, 1925, 1920
1944 UNIVERSITY AVE	2020, 2017, 2014, 2010, 2006, 2005, 2002, 2000, 1996, 1995, 1993, 1992, 1991, 1984, 1982, 1980, 1979, 1976, 1975, 1973, 1970, 1967, 1965, 1962, 1960, 1959, 1956, 1955, 1954, 1951, 1950, 1946, 1945, 1943, 1940, 1938, 1933, 1932, 1928, 1926, 1925, 1920
1944 UNIVERSITY AVE	2020, 2017, 2014, 2010, 2006, 2005, 2002, 2000, 1996, 1995, 1993, 1991, 1986, 1984, 1982, 1980, 1979, 1976, 1975, 1973, 1970, 1967, 1965, 1962, 1960, 1959, 1956, 1955, 1954, 1951, 1950, 1946, 1945, 1943, 1940, 1938, 1933, 1932, 1928, 1926, 1925, 1920

FINDINGS

Address Researched	Address Not Identified in Research Source
1944 UNIVERSITY AVE	2020, 2017, 2014, 2010, 2006, 2005, 2002, 2000, 1996, 1995, 1993, 1992, 1986, 1984, 1982, 1980, 1979, 1976, 1975, 1973, 1970, 1967, 1965, 1962, 1960, 1959, 1956, 1955, 1954, 1951, 1950, 1946, 1945, 1943, 1940, 1938, 1933, 1932, 1928, 1926, 1925, 1920
1944 UNIVERSITY AVE	2020, 2017, 2014, 2010, 2006, 2005, 2002, 2000, 1996, 1993, 1992, 1991, 1986, 1984, 1982, 1980, 1979, 1976, 1975, 1973, 1970, 1967, 1965, 1962, 1960, 1959, 1956, 1955, 1954, 1951, 1950, 1946, 1945, 1943, 1940, 1938, 1933, 1932, 1928, 1926, 1925, 1920
1944 UNIVERSITY AVE	2020, 2017, 2014, 2010, 2006, 2005, 2002, 2000, 1995, 1993, 1992, 1991, 1986, 1984, 1982, 1980, 1979, 1976, 1975, 1973, 1970, 1967, 1965, 1962, 1960, 1959, 1956, 1955, 1954, 1951, 1950, 1946, 1945, 1943, 1940, 1938, 1933, 1932, 1928, 1926, 1925, 1920
1944 UNIVERSITY AVE	2020, 2017, 2014, 2010, 2006, 2005, 2002, 2000, 1996, 1995, 1993, 1992, 1991, 1986, 1984, 1982, 1980, 1979, 1976, 1975, 1973, 1970, 1967, 1965, 1962, 1960, 1959, 1956, 1955, 1954, 1951, 1950, 1946, 1945, 1943, 1940, 1938, 1933, 1932, 1926, 1925, 1920
1944 UNIVERSITY AVE	2020, 2017, 2014, 2010, 2006, 2005, 2002, 2000, 1996, 1995, 1993, 1992, 1991, 1986, 1984, 1982, 1980, 1979, 1976, 1975, 1973, 1970, 1967, 1965, 1962, 1960, 1959, 1956, 1955, 1954, 1951, 1950, 1946, 1943, 1940, 1938, 1933, 1932, 1928, 1926, 1925, 1920
1944 UNIVERSITY AVE	2020, 2017, 2014, 2010, 2006, 2005, 2002, 2000, 1996, 1995, 1993, 1992, 1991, 1986, 1984, 1982, 1980, 1979, 1976, 1975, 1973, 1970, 1967, 1965, 1962, 1960, 1959, 1956, 1955, 1954, 1951, 1946, 1945, 1943, 1940, 1938, 1933, 1932, 1928, 1926, 1925, 1920
1944 UNIVERSITY AVE	2020, 2017, 2014, 2010, 2006, 2005, 2002, 2000, 1996, 1995, 1993, 1992, 1991, 1986, 1984, 1982, 1980, 1979, 1976, 1975, 1973, 1970, 1967, 1965, 1962, 1960, 1959, 1956, 1954, 1951, 1950, 1946, 1945, 1943, 1940, 1938, 1933, 1932, 1928, 1926, 1925, 1920
1944 UNIVERSITY DR	2020, 2017, 2014, 2010, 2006, 2005, 2002, 2000, 1996, 1995, 1993, 1992, 1991, 1986, 1984, 1982, 1980, 1979, 1976, 1975, 1973, 1970, 1967, 1965, 1962, 1960, 1959, 1956, 1955, 1954, 1951, 1950, 1946, 1945, 1943, 1940, 1933, 1932, 1928, 1926, 1925, 1920
1945 BERKELEY AVE	2020, 2017, 2014, 2010, 2006, 2005, 2002, 2000, 1996, 1995, 1993, 1992, 1991, 1986, 1984, 1982, 1980, 1979, 1976, 1973, 1970, 1967, 1965, 1962, 1960, 1959, 1956, 1955, 1954, 1951, 1950, 1946, 1945, 1943, 1940, 1938, 1933, 1932, 1928, 1926, 1925, 1920
1945 BERKELEY WAY	2020, 2017, 2014, 2010, 2006, 2005, 2002, 2000, 1996, 1995, 1993, 1992, 1991, 1986, 1984, 1982, 1980, 1979, 1976, 1973, 1970, 1967, 1965, 1962, 1960, 1959, 1956, 1955, 1954, 1951, 1950, 1946, 1945, 1943, 1940, 1938, 1933, 1932, 1928, 1926, 1925, 1920
1945 BERKELEY WAY	2020, 2017, 2014, 2010, 2006, 2005, 2002, 2000, 1996, 1995, 1993, 1992, 1991, 1986, 1984, 1982, 1979, 1976, 1975, 1973, 1970, 1967, 1965, 1962, 1960, 1959, 1956, 1955, 1954, 1951, 1950, 1946, 1945, 1943, 1940, 1938, 1933, 1932, 1928, 1926, 1925, 1920
1945 BERKELEY WAY	2020, 2017, 2014, 2010, 2006, 2005, 2002, 2000, 1996, 1995, 1993, 1992, 1991, 1986, 1984, 1982, 1980, 1979, 1976, 1975, 1973, 1967, 1965, 1962, 1960, 1959, 1956, 1955, 1954, 1951, 1950, 1946, 1945, 1943, 1940, 1938, 1933, 1932, 1928, 1926, 1925, 1920

FINDINGS

Address Researched	Address Not Identified in Research Source
1945 BERKELEY WAY	2020, 2017, 2014, 2010, 2006, 2005, 2002, 2000, 1996, 1995, 1993, 1992, 1991, 1986, 1984, 1982, 1980, 1979, 1976, 1975, 1973, 1970, 1967, 1965, 1960, 1959, 1956, 1955, 1954, 1951, 1950, 1946, 1945, 1943, 1940, 1938, 1933, 1932, 1928, 1926, 1925, 1920
1945 BERKELEY WAY	2020, 2017, 2014, 2010, 2006, 2005, 2002, 2000, 1996, 1993, 1992, 1991, 1986, 1984, 1982, 1980, 1979, 1976, 1975, 1973, 1970, 1967, 1965, 1962, 1960, 1959, 1956, 1955, 1954, 1951, 1950, 1946, 1945, 1943, 1940, 1938, 1933, 1932, 1928, 1926, 1925, 1920
1945 BERKELEY WAY	2020, 2017, 2014, 2010, 2006, 2005, 2002, 2000, 1996, 1995, 1993, 1991, 1986, 1984, 1982, 1980, 1979, 1976, 1975, 1973, 1970, 1967, 1965, 1962, 1960, 1959, 1956, 1955, 1954, 1951, 1950, 1946, 1945, 1943, 1940, 1938, 1933, 1932, 1928, 1926, 1925, 1920
1945 BERKELEY WAY	2020, 2017, 2014, 2010, 2006, 2005, 2002, 2000, 1996, 1995, 1993, 1992, 1991, 1984, 1982, 1980, 1979, 1976, 1975, 1973, 1970, 1967, 1965, 1962, 1960, 1959, 1956, 1955, 1954, 1951, 1950, 1946, 1945, 1943, 1940, 1938, 1933, 1932, 1928, 1926, 1925, 1920
1945 BERKELEY WAY	2020, 2017, 2014, 2010, 2006, 2005, 2002, 2000, 1996, 1995, 1993, 1992, 1986, 1984, 1982, 1980, 1979, 1976, 1975, 1973, 1970, 1967, 1965, 1962, 1960, 1959, 1956, 1955, 1954, 1951, 1950, 1946, 1945, 1943, 1940, 1938, 1933, 1932, 1928, 1926, 1925, 1920
1945 BERKELEY WAY	2020, 2017, 2014, 2010, 2006, 2005, 2002, 2000, 1995, 1993, 1992, 1991, 1986, 1984, 1982, 1980, 1979, 1976, 1975, 1973, 1970, 1967, 1965, 1962, 1960, 1959, 1956, 1955, 1954, 1951, 1950, 1946, 1945, 1943, 1940, 1938, 1933, 1932, 1928, 1926, 1925, 1920
1945 BERKELEY WAY	2020, 2017, 2014, 2010, 2006, 2002, 2000, 1996, 1995, 1993, 1992, 1991, 1986, 1984, 1982, 1980, 1979, 1976, 1975, 1973, 1970, 1967, 1965, 1962, 1960, 1959, 1956, 1955, 1954, 1951, 1950, 1946, 1945, 1943, 1940, 1938, 1933, 1932, 1928, 1926, 1925, 1920
1945 BERKELEY WAY	2020, 2017, 2014, 2010, 2006, 2005, 2002, 1996, 1995, 1993, 1992, 1991, 1986, 1984, 1982, 1980, 1979, 1976, 1975, 1973, 1970, 1967, 1965, 1962, 1960, 1959, 1956, 1955, 1954, 1951, 1950, 1946, 1945, 1943, 1940, 1938, 1933, 1932, 1928, 1926, 1925, 1920
1945 BERKELEY WAY	2020, 2017, 2014, 2010, 2005, 2002, 2000, 1996, 1995, 1993, 1992, 1991, 1986, 1984, 1982, 1980, 1979, 1976, 1975, 1973, 1970, 1967, 1965, 1962, 1960, 1959, 1956, 1955, 1954, 1951, 1950, 1946, 1945, 1943, 1940, 1938, 1933, 1932, 1928, 1926, 1925, 1920
1945 BERKELEY WAY	2020, 2017, 2010, 2006, 2005, 2002, 2000, 1996, 1995, 1993, 1992, 1991, 1986, 1984, 1982, 1980, 1979, 1976, 1975, 1973, 1970, 1967, 1965, 1962, 1960, 1959, 1956, 1955, 1954, 1951, 1950, 1946, 1945, 1943, 1940, 1938, 1933, 1932, 1928, 1926, 1925, 1920
1945 BERKELEY WAY	2020, 2017, 2014, 2006, 2005, 2002, 2000, 1996, 1995, 1993, 1992, 1991, 1986, 1984, 1982, 1980, 1979, 1976, 1975, 1973, 1970, 1967, 1965, 1962, 1960, 1959, 1956, 1955, 1954, 1951, 1950, 1946, 1945, 1943, 1940, 1938, 1933, 1932, 1928, 1926, 1925, 1920
1945 BERKELEY WAY	2020, 2014, 2010, 2006, 2005, 2002, 2000, 1996, 1995, 1993, 1992, 1991, 1986, 1984, 1982, 1980, 1979, 1976, 1975, 1973, 1970, 1967, 1965, 1962, 1960, 1959, 1956, 1955, 1954, 1951, 1950, 1946, 1945, 1943, 1940, 1938, 1933, 1932, 1928, 1926, 1925, 1920
1945 BERKELEY WAY	2017, 2014, 2010, 2006, 2005, 2002, 2000, 1996, 1995, 1993, 1992, 1991, 1986, 1984, 1982, 1980, 1979, 1976, 1975, 1973, 1970, 1967, 1965, 1962, 1960, 1959, 1956, 1955, 1954, 1951, 1950, 1946, 1945, 1943, 1940, 1938, 1933, 1932, 1928, 1926, 1925, 1920

FINDINGS

Address Researched	Address Not Identified in Research Source
1945 BERKELEY WAY	2020, 2017, 2014, 2010, 2006, 2005, 2002, 2000, 1996, 1995, 1993, 1992, 1991, 1986, 1984, 1982, 1980, 1979, 1976, 1975, 1973, 1970, 1967, 1965, 1962, 1960, 1959, 1956, 1955, 1954, 1951, 1950, 1946, 1945, 1943, 1940, 1938, 1932, 1928, 1926, 1925, 1920
1945 BERKELEY WAY	2020, 2017, 2014, 2010, 2006, 2005, 2002, 2000, 1996, 1995, 1993, 1992, 1991, 1986, 1984, 1982, 1980, 1979, 1976, 1975, 1973, 1970, 1967, 1965, 1962, 1960, 1959, 1956, 1955, 1954, 1951, 1950, 1946, 1945, 1940, 1938, 1933, 1932, 1928, 1926, 1925, 1920
1945 BERKELEY WAY	2020, 2017, 2014, 2010, 2006, 2005, 2002, 2000, 1996, 1995, 1993, 1992, 1991, 1986, 1984, 1982, 1980, 1979, 1976, 1975, 1973, 1970, 1967, 1965, 1962, 1960, 1959, 1956, 1955, 1954, 1951, 1950, 1946, 1945, 1943, 1940, 1933, 1932, 1928, 1926, 1925, 1920
1945 BERKELEY WAY	2020, 2017, 2014, 2010, 2006, 2005, 2002, 2000, 1996, 1995, 1993, 1992, 1991, 1986, 1984, 1982, 1980, 1979, 1976, 1975, 1973, 1970, 1967, 1965, 1962, 1960, 1959, 1956, 1954, 1951, 1950, 1946, 1945, 1943, 1940, 1938, 1933, 1932, 1928, 1926, 1925, 1920
1945 BERKELEY WAY	2020, 2017, 2014, 2010, 2006, 2005, 2002, 2000, 1996, 1995, 1993, 1992, 1991, 1986, 1984, 1982, 1980, 1979, 1976, 1975, 1973, 1970, 1967, 1965, 1962, 1960, 1959, 1956, 1955, 1954, 1951, 1950, 1946, 1945, 1943, 1940, 1938, 1933, 1932, 1928, 1926, 1925, 1920
1945 BERKELEY WAY	2020, 2017, 2014, 2010, 2006, 2005, 2002, 2000, 1996, 1995, 1993, 1992, 1991, 1986, 1984, 1982, 1980, 1979, 1976, 1975, 1973, 1970, 1967, 1965, 1962, 1960, 1959, 1956, 1955, 1954, 1951, 1946, 1945, 1943, 1940, 1938, 1933, 1932, 1928, 1926, 1925, 1920
1945 BERKELEY WAY	2020, 2017, 2014, 2010, 2006, 2005, 2002, 2000, 1996, 1995, 1993, 1992, 1991, 1986, 1984, 1982, 1980, 1979, 1976, 1975, 1973, 1970, 1967, 1965, 1962, 1960, 1959, 1956, 1955, 1954, 1951, 1950, 1946, 1945, 1943, 1940, 1938, 1933, 1932, 1928, 1926, 1920
1945 BERKELEY WAY	2020, 2017, 2014, 2010, 2006, 2005, 2002, 2000, 1996, 1995, 1993, 1992, 1991, 1986, 1984, 1982, 1980, 1979, 1976, 1975, 1973, 1970, 1967, 1965, 1962, 1960, 1959, 1956, 1955, 1954, 1951, 1950, 1946, 1945, 1943, 1940, 1938, 1933, 1932, 1928, 1926, 1925
1945 MILVIA	2020, 2017, 2014, 2010, 2006, 2005, 2002, 2000, 1996, 1995, 1993, 1992, 1991, 1984, 1982, 1980, 1979, 1976, 1975, 1973, 1970, 1967, 1965, 1962, 1960, 1959, 1956, 1955, 1954, 1951, 1950, 1946, 1945, 1943, 1940, 1938, 1933, 1932, 1928, 1926, 1925, 1920
1945 MILVIA ST	2020, 2017, 2014, 2010, 2006, 2005, 2002, 2000, 1996, 1995, 1993, 1992, 1991, 1984, 1982, 1980, 1979, 1976, 1975, 1973, 1970, 1967, 1965, 1962, 1960, 1959, 1956, 1955, 1954, 1951, 1950, 1946, 1945, 1943, 1940, 1938, 1933, 1932, 1928, 1926, 1925, 1920
1945 MILVIA ST	2020, 2017, 2014, 2010, 2006, 2005, 2002, 2000, 1996, 1995, 1993, 1992, 1991, 1986, 1984, 1982, 1979, 1976, 1975, 1973, 1970, 1967, 1965, 1962, 1960, 1959, 1956, 1955, 1954, 1951, 1950, 1946, 1945, 1943, 1940, 1938, 1933, 1932, 1928, 1926, 1925, 1920
1945 MILVIA ST	2020, 2017, 2014, 2010, 2006, 2005, 2002, 2000, 1996, 1995, 1993, 1992, 1991, 1986, 1984, 1982, 1980, 1979, 1976, 1975, 1973, 1967, 1965, 1962, 1960, 1959, 1956, 1955, 1954, 1951, 1950, 1946, 1945, 1943, 1940, 1938, 1933, 1932, 1928, 1926, 1925, 1920

FINDINGS

Address Researched	Address Not Identified in Research Source
1945 MILVIA ST	2020, 2017, 2014, 2010, 2006, 2005, 2002, 2000, 1996, 1995, 1993, 1992, 1991, 1986, 1984, 1982, 1980, 1979, 1976, 1973, 1970, 1967, 1965, 1962, 1960, 1959, 1956, 1955, 1954, 1951, 1950, 1946, 1945, 1943, 1940, 1938, 1933, 1932, 1928, 1926, 1925, 1920
1945 MILVIA ST	2020, 2017, 2014, 2010, 2006, 2005, 2002, 2000, 1996, 1995, 1993, 1991, 1986, 1984, 1982, 1980, 1979, 1976, 1975, 1973, 1970, 1967, 1965, 1962, 1960, 1959, 1956, 1955, 1954, 1951, 1950, 1946, 1945, 1943, 1940, 1938, 1933, 1932, 1928, 1926, 1925, 1920
1945 MILVIA ST	2020, 2017, 2014, 2010, 2006, 2005, 2002, 2000, 1996, 1995, 1993, 1992, 1986, 1984, 1982, 1980, 1979, 1976, 1975, 1973, 1970, 1967, 1965, 1962, 1960, 1959, 1956, 1955, 1954, 1951, 1950, 1946, 1945, 1943, 1940, 1938, 1933, 1932, 1928, 1926, 1925, 1920
1945 MILVIA ST	2020, 2017, 2014, 2010, 2006, 2005, 2002, 2000, 1996, 1993, 1992, 1991, 1986, 1984, 1982, 1980, 1979, 1976, 1975, 1973, 1970, 1967, 1965, 1962, 1960, 1959, 1956, 1955, 1954, 1951, 1950, 1946, 1945, 1943, 1940, 1938, 1933, 1932, 1928, 1926, 1925, 1920
1945 MILVIA ST	2020, 2014, 2010, 2006, 2005, 2002, 2000, 1996, 1995, 1993, 1992, 1991, 1986, 1984, 1982, 1980, 1979, 1976, 1975, 1973, 1970, 1967, 1965, 1962, 1960, 1959, 1956, 1955, 1954, 1951, 1950, 1946, 1945, 1943, 1940, 1938, 1933, 1932, 1928, 1926, 1925, 1920
1945 MILVIA ST	2020, 2017, 2014, 2006, 2005, 2002, 2000, 1996, 1995, 1993, 1992, 1991, 1986, 1984, 1982, 1980, 1979, 1976, 1975, 1973, 1970, 1967, 1965, 1962, 1960, 1959, 1956, 1955, 1954, 1951, 1950, 1946, 1945, 1943, 1940, 1938, 1933, 1932, 1928, 1926, 1925, 1920
1945 MILVIA ST	2020, 2017, 2010, 2006, 2005, 2002, 2000, 1996, 1995, 1993, 1992, 1991, 1986, 1984, 1982, 1980, 1979, 1976, 1975, 1973, 1970, 1967, 1965, 1962, 1960, 1959, 1956, 1955, 1954, 1951, 1950, 1946, 1945, 1943, 1940, 1938, 1933, 1932, 1928, 1926, 1925, 1920
1945 MILVIA ST	2020, 2017, 2014, 2010, 2005, 2002, 2000, 1996, 1995, 1993, 1992, 1991, 1986, 1984, 1982, 1980, 1979, 1976, 1975, 1973, 1970, 1967, 1965, 1962, 1960, 1959, 1956, 1955, 1954, 1951, 1950, 1946, 1945, 1943, 1940, 1938, 1933, 1932, 1928, 1926, 1925, 1920
1945 MILVIA ST	2020, 2017, 2014, 2010, 2006, 2002, 2000, 1996, 1995, 1993, 1992, 1991, 1986, 1984, 1982, 1980, 1979, 1976, 1975, 1973, 1970, 1967, 1965, 1962, 1960, 1959, 1956, 1955, 1954, 1951, 1950, 1946, 1945, 1943, 1940, 1938, 1933, 1932, 1928, 1926, 1925, 1920
1945 MILVIA ST	2020, 2017, 2014, 2010, 2006, 2005, 2002, 1996, 1995, 1993, 1992, 1991, 1986, 1984, 1982, 1980, 1979, 1976, 1975, 1973, 1970, 1967, 1965, 1962, 1960, 1959, 1956, 1955, 1954, 1951, 1950, 1946, 1945, 1943, 1940, 1938, 1933, 1932, 1928, 1926, 1925, 1920
1945 MILVIA ST	2020, 2017, 2014, 2010, 2006, 2005, 2002, 2000, 1995, 1993, 1992, 1991, 1986, 1984, 1982, 1980, 1979, 1976, 1975, 1973, 1970, 1967, 1965, 1962, 1960, 1959, 1956, 1955, 1954, 1951, 1950, 1946, 1945, 1943, 1940, 1938, 1933, 1932, 1928, 1926, 1925, 1920
1945 UNIVERSITY AVE	2020, 2017, 2014, 2010, 2006, 2005, 2002, 2000, 1996, 1995, 1993, 1992, 1991, 1986, 1984, 1982, 1980, 1979, 1976, 1975, 1973, 1970, 1967, 1965, 1962, 1960, 1959, 1956, 1955, 1954, 1951, 1946, 1945, 1943, 1940, 1938, 1933, 1932, 1928, 1926, 1925, 1920
1945 UNIVERSITY AVE	2020, 2017, 2014, 2010, 2006, 2005, 2002, 2000, 1996, 1995, 1993, 1992, 1991, 1986, 1984, 1982, 1980, 1979, 1976, 1975, 1973, 1970, 1967, 1965, 1962, 1960, 1959, 1956, 1955, 1954, 1951, 1950, 1946, 1945, 1943, 1940, 1933, 1932, 1928, 1926, 1925, 1920

FINDINGS

Address Researched	Address Not Identified in Research Source
1945 UNIVERSITY AVE	2020, 2017, 2014, 2010, 2006, 2005, 2002, 2000, 1996, 1995, 1993, 1992, 1991, 1986, 1984, 1982, 1980, 1979, 1976, 1975, 1973, 1970, 1967, 1965, 1962, 1960, 1959, 1956, 1955, 1954, 1951, 1950, 1946, 1945, 1943, 1940, 1938, 1932, 1928, 1926, 1925, 1920
1945 UNIVERSITY WAY	2020, 2017, 2014, 2010, 2006, 2005, 2002, 2000, 1996, 1995, 1993, 1992, 1991, 1986, 1984, 1982, 1980, 1979, 1976, 1975, 1973, 1970, 1967, 1965, 1962, 1960, 1959, 1956, 1955, 1954, 1951, 1950, 1946, 1943, 1940, 1938, 1933, 1932, 1928, 1926, 1925, 1920
1946 BONITA AVE	2020, 2017, 2014, 2010, 2006, 2002, 2000, 1996, 1995, 1993, 1992, 1991, 1986, 1984, 1982, 1980, 1979, 1976, 1975, 1973, 1970, 1967, 1965, 1962, 1960, 1959, 1956, 1955, 1954, 1951, 1950, 1946, 1945, 1943, 1940, 1938, 1933, 1932, 1928, 1926, 1925, 1920
1946 BONITA AVE	2020, 2017, 2014, 2006, 2005, 2002, 2000, 1996, 1995, 1993, 1992, 1991, 1986, 1984, 1982, 1980, 1979, 1976, 1975, 1973, 1970, 1967, 1965, 1962, 1960, 1959, 1956, 1955, 1954, 1951, 1950, 1946, 1945, 1943, 1940, 1938, 1933, 1932, 1928, 1926, 1925, 1920
1946 BONITA AVE	2017, 2014, 2010, 2006, 2005, 2002, 2000, 1996, 1995, 1993, 1992, 1991, 1986, 1984, 1982, 1980, 1979, 1976, 1975, 1973, 1970, 1967, 1965, 1962, 1960, 1959, 1956, 1955, 1954, 1951, 1950, 1946, 1945, 1943, 1940, 1938, 1933, 1932, 1928, 1926, 1925, 1920
1946 BONITA AVE	2020, 2017, 2014, 2010, 2006, 2005, 2002, 2000, 1996, 1995, 1993, 1992, 1991, 1984, 1982, 1980, 1979, 1976, 1975, 1973, 1970, 1967, 1965, 1962, 1960, 1959, 1956, 1955, 1954, 1951, 1950, 1946, 1945, 1943, 1940, 1938, 1933, 1932, 1928, 1926, 1925, 1920
1947 MILVIA	2020, 2017, 2014, 2010, 2006, 2005, 2002, 2000, 1996, 1995, 1993, 1992, 1991, 1984, 1982, 1980, 1979, 1976, 1975, 1973, 1970, 1967, 1965, 1962, 1960, 1959, 1956, 1955, 1954, 1951, 1950, 1946, 1945, 1943, 1940, 1938, 1933, 1932, 1928, 1926, 1925, 1920
1947 MILVIA ST	2020, 2017, 2014, 2010, 2006, 2005, 2002, 2000, 1996, 1995, 1993, 1992, 1991, 1984, 1982, 1980, 1979, 1976, 1975, 1973, 1970, 1967, 1965, 1962, 1960, 1959, 1956, 1955, 1954, 1951, 1950, 1946, 1945, 1943, 1940, 1938, 1933, 1932, 1928, 1926, 1925, 1920
1947 MILVIA ST	2020, 2017, 2014, 2010, 2006, 2005, 2002, 2000, 1996, 1995, 1993, 1992, 1991, 1986, 1984, 1982, 1979, 1976, 1975, 1973, 1970, 1967, 1965, 1962, 1960, 1959, 1956, 1955, 1954, 1951, 1950, 1946, 1945, 1943, 1940, 1938, 1933, 1932, 1928, 1926, 1925, 1920
1947 MILVIA ST	2020, 2017, 2014, 2010, 2006, 2005, 2002, 2000, 1996, 1995, 1993, 1992, 1986, 1984, 1982, 1980, 1979, 1976, 1975, 1973, 1970, 1967, 1965, 1962, 1960, 1959, 1956, 1955, 1954, 1951, 1950, 1946, 1945, 1943, 1940, 1938, 1933, 1932, 1928, 1926, 1925, 1920
1947 MILVIA ST	2020, 2017, 2014, 2010, 2006, 2005, 2002, 2000, 1996, 1995, 1993, 1991, 1986, 1984, 1982, 1980, 1979, 1976, 1975, 1973, 1970, 1967, 1965, 1962, 1960, 1959, 1956, 1955, 1954, 1951, 1950, 1946, 1945, 1943, 1940, 1938, 1933, 1932, 1928, 1926, 1925, 1920
1947 MILVIA ST	2020, 2017, 2014, 2010, 2006, 2005, 2002, 2000, 1996, 1993, 1992, 1991, 1986, 1984, 1982, 1980, 1979, 1976, 1975, 1973, 1970, 1967, 1965, 1962, 1960, 1959, 1956, 1955, 1954, 1951, 1950, 1946, 1945, 1943, 1940, 1938, 1933, 1932, 1928, 1926, 1925, 1920
1947 MILVIA ST	2020, 2017, 2014, 2006, 2005, 2002, 2000, 1996, 1995, 1993, 1992, 1991, 1986, 1984, 1982, 1980, 1979, 1976, 1975, 1973, 1970, 1967, 1965, 1962, 1960, 1959, 1956, 1955, 1954, 1951, 1950, 1946, 1945, 1943, 1940, 1938, 1933, 1932, 1928, 1926, 1925, 1920

FINDINGS

Address Researched	Address Not Identified in Research Source
1947 MILVIA ST	2020, 2017, 2010, 2006, 2005, 2002, 2000, 1996, 1995, 1993, 1992, 1991, 1986, 1984, 1982, 1980, 1979, 1976, 1975, 1973, 1970, 1967, 1965, 1962, 1960, 1959, 1956, 1955, 1954, 1951, 1950, 1946, 1945, 1943, 1940, 1938, 1933, 1932, 1928, 1926, 1925, 1920
1947 MILVIA ST	2020, 2017, 2014, 2010, 2006, 2002, 2000, 1996, 1995, 1993, 1992, 1991, 1986, 1984, 1982, 1980, 1979, 1976, 1975, 1973, 1970, 1967, 1965, 1962, 1960, 1959, 1956, 1955, 1954, 1951, 1950, 1946, 1945, 1943, 1940, 1938, 1933, 1932, 1928, 1926, 1925, 1920
1947 MILVIA ST	2020, 2017, 2014, 2010, 2005, 2002, 2000, 1996, 1995, 1993, 1992, 1991, 1986, 1984, 1982, 1980, 1979, 1976, 1975, 1973, 1970, 1967, 1965, 1962, 1960, 1959, 1956, 1955, 1954, 1951, 1950, 1946, 1945, 1943, 1940, 1938, 1933, 1932, 1928, 1926, 1925, 1920
1947 MILVIA ST	2020, 2017, 2014, 2010, 2006, 2005, 2002, 2000, 1995, 1993, 1992, 1991, 1986, 1984, 1982, 1980, 1979, 1976, 1975, 1973, 1970, 1967, 1965, 1962, 1960, 1959, 1956, 1955, 1954, 1951, 1950, 1946, 1945, 1943, 1940, 1938, 1933, 1932, 1928, 1926, 1925, 1920
1947 MILVIA ST	2020, 2017, 2014, 2010, 2006, 2005, 2002, 1996, 1995, 1993, 1992, 1991, 1986, 1984, 1982, 1980, 1979, 1976, 1975, 1973, 1970, 1967, 1965, 1962, 1960, 1959, 1956, 1955, 1954, 1951, 1950, 1946, 1945, 1943, 1940, 1938, 1933, 1932, 1928, 1926, 1925, 1920
1947 SHATTUCK SQ	2020, 2017, 2014, 2010, 2006, 2005, 2002, 2000, 1996, 1995, 1993, 1992, 1991, 1986, 1984, 1982, 1980, 1979, 1976, 1975, 1973, 1970, 1967, 1965, 1962, 1960, 1959, 1956, 1955, 1954, 1951, 1950, 1946, 1945, 1943, 1940, 1938, 1933, 1932, 1928, 1926, 1925
1948 ADDISON ST	2020, 2017, 2014, 2010, 2006, 2005, 2002, 1996, 1995, 1993, 1992, 1991, 1986, 1984, 1982, 1980, 1979, 1976, 1975, 1973, 1970, 1967, 1965, 1962, 1960, 1959, 1956, 1955, 1954, 1951, 1950, 1946, 1945, 1943, 1940, 1938, 1933, 1932, 1928, 1926, 1925, 1920
1949 MILVIA	2020, 2017, 2014, 2010, 2006, 2005, 2002, 2000, 1996, 1995, 1993, 1992, 1991, 1984, 1982, 1980, 1979, 1976, 1975, 1973, 1970, 1967, 1965, 1962, 1960, 1959, 1956, 1955, 1954, 1951, 1950, 1946, 1945, 1943, 1940, 1938, 1933, 1932, 1928, 1926, 1925, 1920
1949 MILVIA ST	2020, 2017, 2014, 2010, 2006, 2005, 2002, 2000, 1996, 1995, 1993, 1992, 1991, 1984, 1982, 1980, 1979, 1976, 1975, 1973, 1970, 1967, 1965, 1962, 1960, 1959, 1956, 1955, 1954, 1951, 1950, 1946, 1945, 1943, 1940, 1938, 1933, 1932, 1928, 1926, 1925, 1920
1949 MILVIA ST	2020, 2017, 2014, 2010, 2006, 2005, 2002, 2000, 1996, 1995, 1993, 1992, 1991, 1986, 1984, 1982, 1979, 1976, 1975, 1973, 1970, 1967, 1965, 1962, 1960, 1959, 1956, 1955, 1954, 1951, 1950, 1946, 1945, 1943, 1940, 1938, 1933, 1932, 1928, 1926, 1925, 1920
1949 MILVIA ST	2020, 2017, 2014, 2010, 2006, 2005, 2002, 2000, 1996, 1995, 1993, 1992, 1991, 1986, 1984, 1982, 1980, 1979, 1976, 1973, 1970, 1967, 1965, 1962, 1960, 1959, 1956, 1955, 1954, 1951, 1950, 1946, 1945, 1943, 1940, 1938, 1933, 1932, 1928, 1926, 1925, 1920
1949 MILVIA ST	2020, 2017, 2014, 2010, 2006, 2005, 2002, 2000, 1996, 1995, 1993, 1992, 1991, 1986, 1984, 1982, 1980, 1979, 1976, 1975, 1973, 1967, 1965, 1962, 1960, 1959, 1956, 1955, 1954, 1951, 1950, 1946, 1945, 1943, 1940, 1938, 1933, 1932, 1928, 1926, 1925, 1920
1949 MILVIA ST	2020, 2017, 2014, 2010, 2006, 2005, 2002, 2000, 1996, 1993, 1992, 1991, 1986, 1984, 1982, 1980, 1979, 1976, 1975, 1973, 1970, 1967, 1965, 1962, 1960, 1959, 1956, 1955, 1954, 1951, 1950, 1946, 1945, 1943, 1940, 1938, 1933, 1932, 1928, 1926, 1925, 1920

FINDINGS

Address Researched	Address Not Identified in Research Source
1949 MILVIA ST	2020, 2017, 2014, 2010, 2006, 2005, 2002, 2000, 1996, 1995, 1993, 1991, 1986, 1984, 1982, 1980, 1979, 1976, 1975, 1973, 1970, 1967, 1965, 1962, 1960, 1959, 1956, 1955, 1954, 1951, 1950, 1946, 1945, 1943, 1940, 1938, 1933, 1932, 1928, 1926, 1925, 1920
1949 MILVIA ST	2020, 2017, 2014, 2010, 2006, 2005, 2002, 2000, 1996, 1995, 1993, 1992, 1986, 1984, 1982, 1980, 1979, 1976, 1975, 1973, 1970, 1967, 1965, 1962, 1960, 1959, 1956, 1955, 1954, 1951, 1950, 1946, 1945, 1943, 1940, 1938, 1933, 1932, 1928, 1926, 1925, 1920
1949 MILVIA ST	2020, 2017, 2014, 2010, 2005, 2002, 2000, 1996, 1995, 1993, 1992, 1991, 1986, 1984, 1982, 1980, 1979, 1976, 1975, 1973, 1970, 1967, 1965, 1962, 1960, 1959, 1956, 1955, 1954, 1951, 1950, 1946, 1945, 1943, 1940, 1938, 1933, 1932, 1928, 1926, 1925, 1920
1949 MILVIA ST	2020, 2017, 2014, 2010, 2006, 2002, 2000, 1996, 1995, 1993, 1992, 1991, 1986, 1984, 1982, 1980, 1979, 1976, 1975, 1973, 1970, 1967, 1965, 1962, 1960, 1959, 1956, 1955, 1954, 1951, 1950, 1946, 1945, 1943, 1940, 1938, 1933, 1932, 1928, 1926, 1925, 1920
1949 MILVIA ST	2020, 2017, 2010, 2006, 2005, 2002, 2000, 1996, 1995, 1993, 1992, 1991, 1986, 1984, 1982, 1980, 1979, 1976, 1975, 1973, 1970, 1967, 1965, 1962, 1960, 1959, 1956, 1955, 1954, 1951, 1950, 1946, 1945, 1943, 1940, 1938, 1933, 1932, 1928, 1926, 1925, 1920
1949 MILVIA ST	2020, 2017, 2014, 2006, 2005, 2002, 2000, 1996, 1995, 1993, 1992, 1991, 1986, 1984, 1982, 1980, 1979, 1976, 1975, 1973, 1970, 1967, 1965, 1962, 1960, 1959, 1956, 1955, 1954, 1951, 1950, 1946, 1945, 1943, 1940, 1938, 1933, 1932, 1928, 1926, 1925, 1920
1949 MILVIA ST	2017, 2014, 2010, 2006, 2005, 2002, 2000, 1996, 1995, 1993, 1992, 1991, 1986, 1984, 1982, 1980, 1979, 1976, 1975, 1973, 1970, 1967, 1965, 1962, 1960, 1959, 1956, 1955, 1954, 1951, 1950, 1946, 1945, 1943, 1940, 1938, 1933, 1932, 1928, 1926, 1925, 1920
1949 MILVIA ST	2020, 2014, 2010, 2006, 2005, 2002, 2000, 1996, 1995, 1993, 1992, 1991, 1986, 1984, 1982, 1980, 1979, 1976, 1975, 1973, 1970, 1967, 1965, 1962, 1960, 1959, 1956, 1955, 1954, 1951, 1950, 1946, 1945, 1943, 1940, 1938, 1933, 1932, 1928, 1926, 1925, 1920
1949 MILVIA ST	2020, 2017, 2014, 2010, 2006, 2005, 2002, 2000, 1996, 1995, 1993, 1992, 1991, 1986, 1984, 1982, 1980, 1979, 1976, 1975, 1973, 1970, 1967, 1965, 1962, 1960, 1959, 1956, 1955, 1954, 1951, 1950, 1946, 1945, 1943, 1940, 1938, 1933, 1932, 1928, 1926, 1925, 1920
1949 MILVIA ST	2020, 2017, 2014, 2010, 2006, 2005, 2002, 2000, 1996, 1995, 1993, 1992, 1991, 1986, 1984, 1982, 1980, 1979, 1976, 1975, 1973, 1970, 1967, 1965, 1962, 1960, 1959, 1956, 1955, 1954, 1951, 1950, 1946, 1945, 1943, 1940, 1933, 1932, 1928, 1926, 1925, 1920
1949 MILVIA ST	2020, 2017, 2014, 2010, 2006, 2005, 2002, 2000, 1996, 1995, 1993, 1992, 1991, 1986, 1984, 1982, 1980, 1979, 1976, 1975, 1973, 1970, 1967, 1965, 1962, 1960, 1959, 1956, 1955, 1954, 1951, 1950, 1946, 1943, 1940, 1938, 1933, 1932, 1928, 1926, 1925, 1920
1949 MILVIA ST	2020, 2017, 2014, 2010, 2006, 2005, 2002, 2000, 1996, 1995, 1993, 1992, 1991, 1986, 1984, 1982, 1980, 1979, 1976, 1975, 1973, 1970, 1967, 1965, 1962, 1960, 1959, 1956, 1955, 1954, 1951, 1946, 1945, 1943, 1940, 1938, 1933, 1932, 1928, 1926, 1925, 1920

FINDINGS

Address Researched	Address Not Identified in Research Source
1949 MILVIA ST	2020, 2017, 2014, 2010, 2006, 2005, 2002, 2000, 1996, 1995, 1993, 1992, 1991, 1986, 1984, 1982, 1980, 1979, 1976, 1975, 1973, 1970, 1967, 1965, 1960, 1959, 1956, 1955, 1954, 1951, 1950, 1946, 1945, 1943, 1940, 1938, 1933, 1932, 1928, 1926, 1925, 1920
1949 MILVIA ST	2020, 2017, 2014, 2010, 2006, 2005, 2002, 2000, 1996, 1995, 1993, 1992, 1991, 1986, 1984, 1982, 1980, 1979, 1976, 1975, 1973, 1970, 1967, 1965, 1962, 1960, 1959, 1956, 1954, 1951, 1950, 1946, 1945, 1943, 1940, 1938, 1933, 1932, 1928, 1926, 1925, 1920
1949 MILVIA ST	2020, 2017, 2014, 2010, 2006, 2005, 2002, 2000, 1996, 1995, 1993, 1992, 1991, 1986, 1984, 1982, 1980, 1979, 1976, 1975, 1973, 1970, 1967, 1965, 1962, 1960, 1959, 1956, 1955, 1954, 1951, 1950, 1946, 1945, 1943, 1940, 1938, 1933, 1932, 1926, 1925, 1920
1949 MILVIA ST	2020, 2017, 2014, 2010, 2006, 2005, 2002, 2000, 1996, 1995, 1993, 1992, 1991, 1986, 1984, 1982, 1980, 1979, 1976, 1975, 1973, 1970, 1967, 1965, 1962, 1960, 1959, 1956, 1955, 1954, 1951, 1950, 1946, 1945, 1943, 1940, 1938, 1933, 1932, 1928, 1926, 1920
1950 ADDISON	2020, 2017, 2014, 2010, 2006, 2005, 2002, 2000, 1996, 1995, 1993, 1992, 1991, 1984, 1982, 1980, 1979, 1976, 1975, 1973, 1970, 1967, 1965, 1962, 1960, 1959, 1956, 1955, 1954, 1951, 1950, 1946, 1945, 1943, 1940, 1938, 1933, 1932, 1928, 1926, 1925, 1920
1950 ADDISON CT	2020, 2017, 2014, 2010, 2006, 2005, 2002, 2000, 1996, 1995, 1993, 1992, 1991, 1986, 1984, 1982, 1980, 1979, 1976, 1973, 1970, 1967, 1965, 1962, 1960, 1959, 1956, 1955, 1954, 1951, 1950, 1946, 1945, 1943, 1940, 1938, 1933, 1932, 1928, 1926, 1925, 1920
1950 ADDISON CT	2020, 2017, 2014, 2010, 2006, 2005, 2002, 2000, 1996, 1995, 1993, 1992, 1991, 1986, 1984, 1982, 1980, 1979, 1976, 1975, 1973, 1970, 1967, 1965, 1962, 1960, 1959, 1956, 1954, 1951, 1950, 1946, 1945, 1943, 1940, 1938, 1933, 1932, 1928, 1926, 1925, 1920
1950 ADDISON ST	2020, 2017, 2014, 2010, 2006, 2005, 2002, 2000, 1996, 1995, 1993, 1992, 1991, 1986, 1984, 1982, 1980, 1979, 1976, 1975, 1973, 1970, 1967, 1965, 1960, 1959, 1956, 1955, 1954, 1951, 1950, 1946, 1945, 1943, 1940, 1938, 1933, 1932, 1928, 1926, 1925, 1920
1950 ADDISON ST	2020, 2017, 2014, 2010, 2006, 2005, 2002, 2000, 1996, 1995, 1993, 1992, 1986, 1984, 1982, 1980, 1979, 1976, 1975, 1973, 1970, 1967, 1965, 1962, 1960, 1959, 1956, 1955, 1954, 1951, 1950, 1946, 1945, 1943, 1940, 1938, 1933, 1932, 1928, 1926, 1925, 1920
1950 ADDISON ST	2020, 2017, 2014, 2010, 2006, 2005, 2002, 2000, 1996, 1995, 1993, 1991, 1986, 1984, 1982, 1980, 1979, 1976, 1975, 1973, 1970, 1967, 1965, 1962, 1960, 1959, 1956, 1955, 1954, 1951, 1950, 1946, 1945, 1943, 1940, 1938, 1933, 1932, 1928, 1926, 1925, 1920
1950 ADDISON ST	2020, 2017, 2014, 2010, 2006, 2005, 2002, 2000, 1996, 1993, 1992, 1991, 1986, 1984, 1982, 1980, 1979, 1976, 1975, 1973, 1970, 1967, 1965, 1962, 1960, 1959, 1956, 1955, 1954, 1951, 1950, 1946, 1945, 1943, 1940, 1938, 1933, 1932, 1928, 1926, 1925, 1920
1950 ADDISON ST	2020, 2014, 2010, 2006, 2005, 2002, 2000, 1996, 1995, 1993, 1992, 1991, 1986, 1984, 1982, 1980, 1979, 1976, 1975, 1973, 1970, 1967, 1965, 1962, 1960, 1959, 1956, 1955, 1954, 1951, 1950, 1946, 1945, 1943, 1940, 1938, 1933, 1932, 1928, 1926, 1925, 1920
1950 ADDISON ST	2020, 2017, 2010, 2006, 2005, 2002, 2000, 1996, 1995, 1993, 1992, 1991, 1986, 1984, 1982, 1980, 1979, 1976, 1975, 1973, 1970, 1967, 1965, 1962, 1960, 1959, 1956, 1955, 1954, 1951, 1950, 1946, 1945, 1943, 1940, 1938, 1933, 1932, 1928, 1926, 1925, 1920

FINDINGS

Address Researched	Address Not Identified in Research Source
1950 ADDISON ST	2020, 2017, 2014, 2006, 2005, 2002, 2000, 1996, 1995, 1993, 1992, 1991, 1986, 1984, 1982, 1980, 1979, 1976, 1975, 1973, 1970, 1967, 1965, 1962, 1960, 1959, 1956, 1955, 1954, 1951, 1950, 1946, 1945, 1943, 1940, 1938, 1933, 1932, 1928, 1926, 1925, 1920
1950 ADDISON ST	2020, 2017, 2014, 2010, 2006, 2002, 2000, 1996, 1995, 1993, 1992, 1991, 1986, 1984, 1982, 1980, 1979, 1976, 1975, 1973, 1970, 1967, 1965, 1962, 1960, 1959, 1956, 1955, 1954, 1951, 1950, 1946, 1945, 1943, 1940, 1938, 1933, 1932, 1928, 1926, 1925, 1920
1950 ADDISON ST	2020, 2017, 2014, 2010, 2005, 2002, 2000, 1996, 1995, 1993, 1992, 1991, 1986, 1984, 1982, 1980, 1979, 1976, 1975, 1973, 1970, 1967, 1965, 1962, 1960, 1959, 1956, 1955, 1954, 1951, 1950, 1946, 1945, 1943, 1940, 1938, 1933, 1932, 1928, 1926, 1925, 1920
1950 ADDISON ST	2020, 2017, 2014, 2010, 2006, 2005, 2002, 1996, 1995, 1993, 1992, 1991, 1986, 1984, 1982, 1980, 1979, 1976, 1975, 1973, 1970, 1967, 1965, 1962, 1960, 1959, 1956, 1955, 1954, 1951, 1950, 1946, 1945, 1943, 1940, 1938, 1933, 1932, 1928, 1926, 1925, 1920
1950 ADDISON ST	2020, 2017, 2014, 2010, 2006, 2005, 2002, 2000, 1995, 1993, 1992, 1991, 1986, 1984, 1982, 1980, 1979, 1976, 1975, 1973, 1970, 1967, 1965, 1962, 1960, 1959, 1956, 1955, 1954, 1951, 1950, 1946, 1945, 1943, 1940, 1938, 1933, 1932, 1928, 1926, 1925, 1920
1950 ADDISON WAY	2020, 2017, 2014, 2010, 2006, 2005, 2002, 2000, 1996, 1995, 1993, 1992, 1991, 1984, 1982, 1980, 1979, 1976, 1975, 1973, 1970, 1967, 1965, 1962, 1960, 1959, 1956, 1955, 1954, 1951, 1950, 1946, 1945, 1943, 1940, 1938, 1933, 1932, 1928, 1926, 1925, 1920
1950 ADDISON WAY	2020, 2017, 2014, 2010, 2006, 2005, 2002, 2000, 1996, 1995, 1993, 1992, 1986, 1984, 1982, 1980, 1979, 1976, 1975, 1973, 1970, 1967, 1965, 1962, 1960, 1959, 1956, 1955, 1954, 1951, 1950, 1946, 1945, 1943, 1940, 1938, 1933, 1932, 1928, 1926, 1925, 1920
1950 ADDISON WAY	2020, 2017, 2014, 2010, 2006, 2005, 2002, 2000, 1996, 1995, 1993, 1992, 1991, 1986, 1984, 1982, 1980, 1979, 1976, 1975, 1973, 1967, 1965, 1962, 1960, 1959, 1956, 1955, 1954, 1951, 1950, 1946, 1945, 1943, 1940, 1938, 1933, 1932, 1928, 1926, 1925, 1920
1950 ADDISON WAY	2020, 2017, 2014, 2010, 2006, 2005, 2002, 2000, 1996, 1995, 1993, 1992, 1991, 1986, 1984, 1982, 1979, 1976, 1975, 1973, 1970, 1967, 1965, 1962, 1960, 1959, 1956, 1955, 1954, 1951, 1950, 1946, 1945, 1943, 1940, 1938, 1933, 1932, 1928, 1926, 1925, 1920
1950 ADDISON WAY	2020, 2017, 2014, 2010, 2006, 2005, 2002, 2000, 1996, 1995, 1993, 1992, 1991, 1986, 1984, 1982, 1980, 1979, 1976, 1975, 1973, 1970, 1967, 1965, 1962, 1960, 1959, 1956, 1954, 1951, 1950, 1946, 1945, 1943, 1940, 1938, 1933, 1932, 1928, 1926, 1925, 1920
1950 ADDISON WAY	2020, 2017, 2014, 2010, 2006, 2005, 2002, 2000, 1996, 1995, 1993, 1992, 1991, 1986, 1984, 1982, 1980, 1979, 1976, 1975, 1973, 1970, 1967, 1965, 1962, 1960, 1959, 1956, 1955, 1954, 1951, 1946, 1945, 1943, 1940, 1938, 1933, 1932, 1928, 1926, 1925, 1920
1950 BONITA AVE	2020, 2017, 2014, 2010, 2006, 2005, 2002, 2000, 1996, 1995, 1993, 1992, 1991, 1984, 1982, 1980, 1979, 1976, 1975, 1973, 1970, 1967, 1965, 1962, 1960, 1959, 1956, 1955, 1954, 1951, 1950, 1946, 1945, 1943, 1940, 1938, 1933, 1932, 1928, 1926, 1925, 1920
1950 BONITA AVE	2020, 2017, 2014, 2010, 2006, 2005, 2002, 2000, 1996, 1995, 1993, 1991, 1986, 1984, 1982, 1980, 1979, 1976, 1975, 1973, 1970, 1967, 1965, 1962, 1960, 1959, 1956, 1955, 1954, 1951, 1950, 1946, 1945, 1943, 1940, 1938, 1933, 1932, 1928, 1926, 1925, 1920

FINDINGS

Address Researched	Address Not Identified in Research Source
1950 SHATTUCK AVE	2020, 2017, 2014, 2010, 2006, 2005, 2002, 2000, 1996, 1995, 1993, 1991, 1986, 1984, 1982, 1980, 1979, 1976, 1975, 1973, 1970, 1967, 1965, 1962, 1960, 1959, 1956, 1955, 1954, 1951, 1950, 1946, 1945, 1943, 1940, 1938, 1933, 1932, 1928, 1926, 1925, 1920
1950 SHATTUCK AVE	2020, 2017, 2014, 2010, 2006, 2005, 2002, 2000, 1996, 1993, 1992, 1991, 1986, 1984, 1982, 1980, 1979, 1976, 1975, 1973, 1970, 1967, 1965, 1962, 1960, 1959, 1956, 1955, 1954, 1951, 1950, 1946, 1945, 1943, 1940, 1938, 1933, 1932, 1928, 1926, 1925, 1920
1950 SHATTUCK AVE	2020, 2017, 2014, 2010, 2006, 2005, 2002, 2000, 1996, 1995, 1993, 1992, 1991, 1984, 1982, 1980, 1979, 1976, 1975, 1973, 1970, 1967, 1965, 1962, 1960, 1959, 1956, 1955, 1954, 1951, 1950, 1946, 1945, 1943, 1940, 1938, 1933, 1932, 1928, 1926, 1925, 1920
1950 SHATTUCK AVE	2020, 2017, 2014, 2010, 2006, 2005, 2002, 2000, 1996, 1995, 1993, 1992, 1991, 1986, 1984, 1982, 1979, 1976, 1975, 1973, 1970, 1967, 1965, 1962, 1960, 1959, 1956, 1955, 1954, 1951, 1950, 1946, 1945, 1943, 1940, 1938, 1933, 1932, 1928, 1926, 1925, 1920
1950 SHATTUCK AVE	2020, 2017, 2014, 2010, 2006, 2005, 2002, 2000, 1996, 1995, 1993, 1992, 1991, 1986, 1984, 1982, 1980, 1979, 1976, 1975, 1973, 1967, 1965, 1962, 1960, 1959, 1956, 1955, 1954, 1951, 1950, 1946, 1945, 1943, 1940, 1938, 1933, 1932, 1928, 1926, 1925, 1920
1950 SHATTUCK AVE	2020, 2017, 2014, 2010, 2006, 2005, 2002, 2000, 1995, 1993, 1992, 1991, 1986, 1984, 1982, 1980, 1979, 1976, 1975, 1973, 1970, 1967, 1965, 1962, 1960, 1959, 1956, 1955, 1954, 1951, 1950, 1946, 1945, 1943, 1940, 1938, 1933, 1932, 1928, 1926, 1925, 1920
1950 SHATTUCK AVE	2020, 2017, 2014, 2010, 2006, 2005, 2002, 1996, 1995, 1993, 1992, 1991, 1986, 1984, 1982, 1980, 1979, 1976, 1975, 1973, 1970, 1967, 1965, 1962, 1960, 1959, 1956, 1955, 1954, 1951, 1950, 1946, 1945, 1943, 1940, 1938, 1933, 1932, 1928, 1926, 1925, 1920
1950 SHATTUCK AVE	2020, 2017, 2014, 2010, 2005, 2002, 2000, 1996, 1995, 1993, 1992, 1991, 1986, 1984, 1982, 1980, 1979, 1976, 1975, 1973, 1970, 1967, 1965, 1962, 1960, 1959, 1956, 1955, 1954, 1951, 1950, 1946, 1945, 1943, 1940, 1938, 1933, 1932, 1928, 1926, 1925, 1920
1950 SHATTUCK AVE	2020, 2017, 2014, 2010, 2006, 2002, 2000, 1996, 1995, 1993, 1992, 1991, 1986, 1984, 1982, 1980, 1979, 1976, 1975, 1973, 1970, 1967, 1965, 1962, 1960, 1959, 1956, 1955, 1954, 1951, 1950, 1946, 1945, 1943, 1940, 1938, 1933, 1932, 1928, 1926, 1925, 1920
1950 SHATTUCK AVE	2020, 2017, 2010, 2006, 2005, 2002, 2000, 1996, 1995, 1993, 1992, 1991, 1986, 1984, 1982, 1980, 1979, 1976, 1975, 1973, 1970, 1967, 1965, 1962, 1960, 1959, 1956, 1955, 1954, 1951, 1950, 1946, 1945, 1943, 1940, 1938, 1933, 1932, 1928, 1926, 1925, 1920
1950 SHATTUCK AVE	2017, 2014, 2010, 2006, 2005, 2002, 2000, 1996, 1995, 1993, 1992, 1991, 1986, 1984, 1982, 1980, 1979, 1976, 1975, 1973, 1970, 1967, 1965, 1962, 1960, 1959, 1956, 1955, 1954, 1951, 1950, 1946, 1945, 1943, 1940, 1938, 1933, 1932, 1928, 1926, 1925, 1920
1950 SHATTUCK AVE	2020, 2017, 2014, 2010, 2006, 2005, 2002, 2000, 1996, 1995, 1993, 1992, 1991, 1986, 1984, 1982, 1980, 1979, 1976, 1975, 1973, 1970, 1967, 1965, 1962, 1960, 1959, 1956, 1955, 1954, 1951, 1946, 1945, 1943, 1940, 1938, 1933, 1932, 1928, 1926, 1925, 1920
1950 SHATTUCK AVE	2020, 2017, 2014, 2010, 2006, 2005, 2002, 2000, 1996, 1995, 1993, 1992, 1991, 1986, 1984, 1982, 1980, 1979, 1976, 1975, 1973, 1970, 1967, 1965, 1960, 1959, 1956, 1955, 1954, 1951, 1950, 1946, 1945, 1943, 1940, 1938, 1933, 1932, 1928, 1926, 1925, 1920

FINDINGS

Address Researched	Address Not Identified in Research Source
1950 SHATTUCK AVE	2020, 2017, 2014, 2010, 2006, 2005, 2002, 2000, 1996, 1995, 1993, 1992, 1991, 1986, 1984, 1982, 1980, 1979, 1976, 1975, 1973, 1970, 1967, 1965, 1962, 1960, 1959, 1956, 1954, 1951, 1950, 1946, 1945, 1943, 1940, 1938, 1933, 1932, 1928, 1926, 1925, 1920
1950 SHATTUCK AVE	2020, 2017, 2014, 2010, 2006, 2005, 2002, 2000, 1996, 1995, 1993, 1992, 1991, 1986, 1984, 1982, 1980, 1979, 1976, 1975, 1973, 1970, 1967, 1965, 1962, 1960, 1959, 1956, 1955, 1954, 1951, 1950, 1946, 1945, 1943, 1940, 1933, 1932, 1928, 1926, 1925, 1920
1950 SHATTUCK AVE	2020, 2017, 2014, 2010, 2006, 2005, 2002, 2000, 1996, 1995, 1993, 1992, 1991, 1986, 1984, 1982, 1980, 1979, 1976, 1975, 1973, 1970, 1967, 1965, 1962, 1960, 1959, 1956, 1955, 1954, 1951, 1950, 1946, 1945, 1940, 1938, 1933, 1932, 1928, 1926, 1925, 1920
1950 SHATTUCK AVE	2020, 2017, 2014, 2010, 2006, 2005, 2002, 2000, 1996, 1995, 1993, 1992, 1991, 1986, 1984, 1982, 1980, 1979, 1976, 1975, 1973, 1970, 1967, 1965, 1962, 1960, 1959, 1956, 1955, 1954, 1951, 1950, 1946, 1943, 1940, 1938, 1933, 1932, 1928, 1926, 1925, 1920
1950 SHATTUCK AVE	2020, 2017, 2014, 2010, 2006, 2005, 2002, 2000, 1996, 1995, 1993, 1992, 1991, 1986, 1984, 1982, 1980, 1979, 1976, 1975, 1973, 1970, 1967, 1965, 1962, 1960, 1959, 1956, 1955, 1954, 1951, 1950, 1946, 1945, 1943, 1940, 1938, 1933, 1932, 1926, 1925, 1920
1950 SHATTUCK AVE	2020, 2017, 2014, 2010, 2006, 2005, 2002, 2000, 1996, 1995, 1993, 1992, 1991, 1986, 1984, 1982, 1980, 1979, 1976, 1975, 1973, 1970, 1967, 1965, 1962, 1960, 1959, 1956, 1955, 1954, 1951, 1950, 1946, 1945, 1943, 1940, 1938, 1932, 1928, 1926, 1925, 1920
1950 UNIVERSITY AVE	2020, 2017, 2014, 2010, 2006, 2005, 2002, 2000, 1996, 1995, 1993, 1992, 1991, 1986, 1984, 1982, 1980, 1979, 1976, 1975, 1973, 1970, 1967, 1965, 1962, 1960, 1959, 1956, 1955, 1954, 1951, 1950, 1946, 1945, 1943, 1940, 1938, 1933, 1932, 1926, 1925, 1920
1950 UNIVERSITY AVE	2020, 2017, 2014, 2010, 2006, 2005, 2002, 2000, 1996, 1995, 1993, 1992, 1991, 1986, 1984, 1982, 1980, 1979, 1976, 1975, 1973, 1970, 1967, 1965, 1962, 1960, 1959, 1956, 1955, 1954, 1951, 1950, 1946, 1943, 1940, 1938, 1933, 1932, 1928, 1926, 1925, 1920
1950 UNIVERSITY AVE	2020, 2017, 2014, 2010, 2006, 2005, 2002, 2000, 1996, 1995, 1993, 1992, 1991, 1986, 1984, 1982, 1980, 1979, 1976, 1975, 1973, 1970, 1967, 1965, 1962, 1960, 1959, 1956, 1955, 1954, 1951, 1950, 1946, 1945, 1943, 1940, 1938, 1932, 1928, 1926, 1925, 1920
1950 UNIVERSITY AVE	2020, 2017, 2014, 2010, 2006, 2005, 2002, 2000, 1996, 1995, 1993, 1992, 1991, 1986, 1984, 1982, 1980, 1979, 1976, 1975, 1973, 1970, 1967, 1965, 1962, 1960, 1959, 1956, 1954, 1951, 1950, 1946, 1945, 1943, 1940, 1938, 1933, 1932, 1928, 1926, 1925, 1920
1950 UNIVERSITY AVE	2020, 2017, 2014, 2010, 2006, 2005, 2002, 2000, 1996, 1995, 1993, 1992, 1991, 1986, 1984, 1982, 1980, 1979, 1976, 1975, 1973, 1970, 1967, 1965, 1962, 1960, 1959, 1956, 1955, 1954, 1951, 1946, 1945, 1943, 1940, 1938, 1933, 1932, 1928, 1926, 1925, 1920
1950 UNIVERSITY AVE	2017, 2014, 2010, 2006, 2005, 2002, 2000, 1996, 1995, 1993, 1992, 1991, 1986, 1984, 1982, 1980, 1979, 1976, 1975, 1973, 1970, 1967, 1965, 1962, 1960, 1959, 1956, 1955, 1954, 1951, 1950, 1946, 1945, 1943, 1940, 1938, 1933, 1932, 1928, 1926, 1925, 1920
2020 ADDISON WAY	2020, 2017, 2014, 2010, 2006, 2005, 2002, 2000, 1996, 1995, 1993, 1992, 1991, 1986, 1984, 1982, 1980, 1979, 1976, 1975, 1973, 1970, 1967, 1965, 1962, 1960, 1959, 1956, 1955, 1954, 1951, 1946, 1945, 1943, 1940, 1938, 1933, 1932, 1928, 1926, 1925, 1920

FINDINGS

Address Researched	Address Not Identified in Research Source
2020 ADDISON WAY	2020, 2017, 2014, 2010, 2006, 2005, 2002, 2000, 1996, 1995, 1993, 1992, 1991, 1986, 1984, 1982, 1980, 1979, 1976, 1975, 1973, 1970, 1967, 1965, 1962, 1960, 1959, 1956, 1955, 1954, 1951, 1950, 1946, 1943, 1940, 1938, 1933, 1932, 1928, 1926, 1925, 1920
2020 BERKELEY WAY	2020, 2017, 2014, 2010, 2006, 2005, 2002, 2000, 1996, 1995, 1993, 1992, 1991, 1986, 1984, 1982, 1980, 1979, 1976, 1975, 1973, 1970, 1967, 1965, 1962, 1960, 1959, 1956, 1955, 1954, 1951, 1950, 1946, 1943, 1940, 1938, 1933, 1932, 1928, 1926, 1925, 1920
2020 BERKELEY WAY	2020, 2017, 2014, 2010, 2006, 2005, 2002, 2000, 1996, 1995, 1993, 1992, 1991, 1986, 1984, 1982, 1980, 1979, 1976, 1975, 1973, 1970, 1967, 1965, 1962, 1960, 1959, 1956, 1954, 1951, 1950, 1946, 1945, 1943, 1940, 1938, 1933, 1932, 1928, 1926, 1925, 1920
2020 BERKELEY WAY	2020, 2017, 2014, 2010, 2006, 2005, 2002, 2000, 1996, 1995, 1993, 1992, 1991, 1986, 1984, 1982, 1980, 1979, 1976, 1975, 1973, 1970, 1967, 1965, 1962, 1960, 1959, 1956, 1955, 1954, 1951, 1950, 1946, 1945, 1943, 1940, 1938, 1932, 1928, 1926, 1925, 1920
2020 BERKELEY WAY	2020, 2017, 2014, 2010, 2006, 2005, 2002, 2000, 1996, 1995, 1993, 1992, 1991, 1986, 1984, 1982, 1980, 1979, 1976, 1975, 1973, 1970, 1967, 1965, 1962, 1960, 1959, 1956, 1955, 1954, 1951, 1950, 1946, 1945, 1943, 1940, 1933, 1932, 1928, 1926, 1925, 1920
2020 BERKELEY WAY	2020, 2017, 2014, 2010, 2006, 2005, 2002, 2000, 1996, 1995, 1993, 1992, 1991, 1986, 1984, 1982, 1980, 1979, 1976, 1975, 1973, 1970, 1967, 1965, 1962, 1960, 1959, 1956, 1955, 1954, 1951, 1950, 1946, 1945, 1940, 1938, 1933, 1932, 1928, 1926, 1925, 1920
2020 BERKELEY WAY	2020, 2017, 2014, 2010, 2006, 2005, 2002, 2000, 1996, 1995, 1993, 1992, 1991, 1986, 1984, 1982, 1980, 1979, 1976, 1975, 1973, 1970, 1967, 1965, 1962, 1960, 1959, 1956, 1955, 1954, 1951, 1950, 1946, 1945, 1943, 1940, 1938, 1933, 1932, 1926, 1925, 1920
2020 HEARST AVE	2020, 2017, 2014, 2010, 2006, 2005, 2002, 2000, 1996, 1995, 1993, 1992, 1991, 1986, 1984, 1982, 1980, 1979, 1976, 1975, 1973, 1970, 1967, 1965, 1962, 1960, 1959, 1956, 1955, 1954, 1951, 1950, 1946, 1945, 1940, 1938, 1933, 1932, 1928, 1926, 1925, 1920
2020 HEARST AVE	2020, 2017, 2014, 2010, 2006, 2005, 2002, 2000, 1996, 1995, 1993, 1992, 1991, 1986, 1984, 1982, 1980, 1979, 1976, 1975, 1973, 1970, 1967, 1965, 1962, 1960, 1959, 1956, 1955, 1954, 1951, 1950, 1946, 1945, 1943, 1940, 1938, 1932, 1928, 1926, 1925, 1920
2020 HEARST AVE	2020, 2017, 2014, 2010, 2006, 2005, 2002, 2000, 1996, 1995, 1993, 1992, 1991, 1986, 1984, 1982, 1980, 1979, 1976, 1975, 1973, 1970, 1967, 1965, 1962, 1960, 1959, 1956, 1954, 1951, 1950, 1946, 1945, 1943, 1940, 1938, 1933, 1932, 1928, 1926, 1925, 1920
2020 HEARST AVE	2020, 2017, 2014, 2010, 2006, 2005, 2002, 2000, 1996, 1995, 1993, 1992, 1991, 1986, 1984, 1982, 1980, 1979, 1976, 1975, 1973, 1970, 1967, 1965, 1962, 1960, 1959, 1956, 1955, 1954, 1951, 1946, 1945, 1943, 1940, 1938, 1933, 1932, 1928, 1926, 1925, 1920
2020 HEARST AVE	2020, 2017, 2014, 2010, 2006, 2005, 2002, 2000, 1996, 1995, 1993, 1992, 1991, 1986, 1984, 1982, 1979, 1976, 1975, 1973, 1970, 1967, 1965, 1962, 1960, 1959, 1956, 1955, 1954, 1951, 1950, 1946, 1945, 1943, 1940, 1938, 1933, 1932, 1928, 1926, 1925, 1920
2020 HEARST AVE	2020, 2017, 2014, 2010, 2006, 2005, 2002, 2000, 1996, 1995, 1993, 1992, 1991, 1986, 1984, 1982, 1980, 1979, 1976, 1975, 1973, 1970, 1967, 1965, 1960, 1959, 1956, 1955, 1954, 1951, 1950, 1946, 1945, 1943, 1940, 1938, 1933, 1932, 1928, 1926, 1925, 1920

FINDINGS

Address Researched	Address Not Identified in Research Source
2020 HEARST AVE	2020, 2017, 2014, 2010, 2006, 2005, 2002, 2000, 1996, 1995, 1993, 1992, 1991, 1986, 1984, 1982, 1980, 1979, 1976, 1975, 1973, 1967, 1965, 1962, 1960, 1959, 1956, 1955, 1954, 1951, 1950, 1946, 1945, 1943, 1940, 1938, 1933, 1932, 1928, 1926, 1925, 1920
2020 HEARST AVE	2020, 2017, 2014, 2010, 2006, 2005, 2002, 2000, 1996, 1995, 1993, 1992, 1986, 1984, 1982, 1980, 1979, 1976, 1975, 1973, 1970, 1967, 1965, 1962, 1960, 1959, 1956, 1955, 1954, 1951, 1950, 1946, 1945, 1943, 1940, 1938, 1933, 1932, 1928, 1926, 1925, 1920
2020 HEARST AVE	2020, 2017, 2014, 2010, 2006, 2005, 2002, 2000, 1996, 1995, 1993, 1992, 1991, 1984, 1982, 1980, 1979, 1976, 1975, 1973, 1970, 1967, 1965, 1962, 1960, 1959, 1956, 1955, 1954, 1951, 1950, 1946, 1945, 1943, 1940, 1938, 1933, 1932, 1928, 1926, 1925, 1920
2020 HEARST AVE	2020, 2017, 2014, 2010, 2006, 2005, 2002, 2000, 1996, 1993, 1992, 1991, 1986, 1984, 1982, 1980, 1979, 1976, 1975, 1973, 1970, 1967, 1965, 1962, 1960, 1959, 1956, 1955, 1954, 1951, 1950, 1946, 1945, 1943, 1940, 1938, 1933, 1932, 1928, 1926, 1925, 1920
2020 HEARST AVE	2020, 2017, 2014, 2010, 2006, 2005, 2002, 2000, 1996, 1995, 1993, 1991, 1986, 1984, 1982, 1980, 1979, 1976, 1975, 1973, 1970, 1967, 1965, 1962, 1960, 1959, 1956, 1955, 1954, 1951, 1950, 1946, 1945, 1943, 1940, 1938, 1933, 1932, 1928, 1926, 1925, 1920
2020 HEARST AVE	2020, 2017, 2014, 2006, 2005, 2002, 2000, 1996, 1995, 1993, 1992, 1991, 1986, 1984, 1982, 1980, 1979, 1976, 1975, 1973, 1970, 1967, 1965, 1962, 1960, 1959, 1956, 1955, 1954, 1951, 1950, 1946, 1945, 1943, 1940, 1938, 1933, 1932, 1928, 1926, 1925, 1920
2020 HEARST AVE	2017, 2014, 2010, 2006, 2005, 2002, 2000, 1996, 1995, 1993, 1992, 1991, 1986, 1984, 1982, 1980, 1979, 1976, 1975, 1973, 1970, 1967, 1965, 1962, 1960, 1959, 1956, 1955, 1954, 1951, 1950, 1946, 1945, 1943, 1940, 1938, 1933, 1932, 1928, 1926, 1925, 1920
2020 HEARST AVE	2020, 2014, 2010, 2006, 2005, 2002, 2000, 1996, 1995, 1993, 1992, 1991, 1986, 1984, 1982, 1980, 1979, 1976, 1975, 1973, 1970, 1967, 1965, 1962, 1960, 1959, 1956, 1955, 1954, 1951, 1950, 1946, 1945, 1943, 1940, 1938, 1933, 1932, 1928, 1926, 1925, 1920
2020 HEARST AVE	2020, 2017, 2010, 2006, 2005, 2002, 2000, 1996, 1995, 1993, 1992, 1991, 1986, 1984, 1982, 1980, 1979, 1976, 1975, 1973, 1970, 1967, 1965, 1962, 1960, 1959, 1956, 1955, 1954, 1951, 1950, 1946, 1945, 1943, 1940, 1938, 1933, 1932, 1928, 1926, 1925, 1920
2020 HEARST AVE	2020, 2017, 2014, 2010, 2006, 2005, 2002, 2000, 1995, 1993, 1992, 1991, 1986, 1984, 1982, 1980, 1979, 1976, 1975, 1973, 1970, 1967, 1965, 1962, 1960, 1959, 1956, 1955, 1954, 1951, 1950, 1946, 1945, 1943, 1940, 1938, 1933, 1932, 1928, 1926, 1925, 1920
2020 HEARST AVE	2020, 2017, 2014, 2010, 2006, 2005, 2002, 1996, 1995, 1993, 1992, 1991, 1986, 1984, 1982, 1980, 1979, 1976, 1975, 1973, 1970, 1967, 1965, 1962, 1960, 1959, 1956, 1955, 1954, 1951, 1950, 1946, 1945, 1943, 1940, 1938, 1933, 1932, 1928, 1926, 1925, 1920
2020 HEARST AVE	2020, 2017, 2014, 2010, 2006, 2002, 2000, 1996, 1995, 1993, 1992, 1991, 1986, 1984, 1982, 1980, 1979, 1976, 1975, 1973, 1970, 1967, 1965, 1962, 1960, 1959, 1956, 1955, 1954, 1951, 1950, 1946, 1945, 1943, 1940, 1938, 1933, 1932, 1928, 1926, 1925, 1920
2020 HEARST AVE	2020, 2017, 2014, 2010, 2005, 2002, 2000, 1996, 1995, 1993, 1992, 1991, 1986, 1984, 1982, 1980, 1979, 1976, 1975, 1973, 1970, 1967, 1965, 1962, 1960, 1959, 1956, 1955, 1954, 1951, 1950, 1946, 1945, 1943, 1940, 1938, 1933, 1932, 1928, 1926, 1925, 1920

FINDINGS

Address Researched	Address Not Identified in Research Source
2020 HEARST DR	2020, 2017, 2014, 2010, 2006, 2005, 2002, 2000, 1996, 1995, 1993, 1992, 1991, 1986, 1984, 1982, 1980, 1979, 1976, 1975, 1973, 1970, 1967, 1965, 1962, 1960, 1959, 1956, 1955, 1954, 1951, 1950, 1946, 1945, 1943, 1940, 1938, 1933, 1932, 1928, 1926, 1920
2020 MILVIA	2020, 2017, 2014, 2010, 2006, 2005, 2002, 2000, 1996, 1995, 1993, 1992, 1991, 1984, 1982, 1980, 1979, 1976, 1975, 1973, 1970, 1967, 1965, 1962, 1960, 1959, 1956, 1955, 1954, 1951, 1950, 1946, 1945, 1943, 1940, 1938, 1933, 1932, 1928, 1926, 1925, 1920
2020 MILVIA ST	2020, 2017, 2014, 2010, 2006, 2005, 2002, 2000, 1996, 1995, 1993, 1992, 1991, 1984, 1982, 1980, 1979, 1976, 1975, 1973, 1970, 1967, 1965, 1962, 1960, 1959, 1956, 1955, 1954, 1951, 1950, 1946, 1945, 1943, 1940, 1938, 1933, 1932, 1928, 1926, 1925, 1920
2020 MILVIA ST	2020, 2017, 2014, 2010, 2006, 2005, 2002, 2000, 1996, 1995, 1993, 1992, 1991, 1986, 1984, 1982, 1979, 1976, 1975, 1973, 1970, 1967, 1965, 1962, 1960, 1959, 1956, 1955, 1954, 1951, 1950, 1946, 1945, 1943, 1940, 1938, 1933, 1932, 1928, 1926, 1925, 1920
2020 MILVIA ST	2020, 2017, 2014, 2010, 2006, 2005, 2002, 2000, 1996, 1995, 1993, 1992, 1991, 1986, 1984, 1982, 1980, 1979, 1976, 1975, 1973, 1967, 1965, 1962, 1960, 1959, 1956, 1955, 1954, 1951, 1950, 1946, 1945, 1943, 1940, 1938, 1933, 1932, 1928, 1926, 1925, 1920
2020 MILVIA ST	2020, 2017, 2014, 2010, 2006, 2005, 2002, 2000, 1996, 1995, 1993, 1992, 1991, 1986, 1984, 1982, 1980, 1979, 1976, 1975, 1973, 1970, 1967, 1965, 1962, 1960, 1959, 1956, 1955, 1954, 1951, 1950, 1946, 1945, 1943, 1940, 1938, 1933, 1932, 1928, 1926, 1925, 1920
2020 MILVIA ST	2020, 2017, 2014, 2010, 2006, 2005, 2002, 2000, 1996, 1993, 1992, 1991, 1986, 1984, 1982, 1980, 1979, 1976, 1975, 1973, 1970, 1967, 1965, 1962, 1960, 1959, 1956, 1955, 1954, 1951, 1950, 1946, 1945, 1943, 1940, 1938, 1933, 1932, 1928, 1926, 1925, 1920
2020 MILVIA ST	2020, 2017, 2014, 2010, 2006, 2005, 2002, 2000, 1996, 1995, 1993, 1992, 1986, 1984, 1982, 1980, 1979, 1976, 1975, 1973, 1970, 1967, 1965, 1962, 1960, 1959, 1956, 1955, 1954, 1951, 1950, 1946, 1945, 1943, 1940, 1938, 1933, 1932, 1928, 1926, 1925, 1920
2020 MILVIA ST	2020, 2017, 2014, 2010, 2006, 2005, 2002, 2000, 1996, 1995, 1993, 1991, 1986, 1984, 1982, 1980, 1979, 1976, 1975, 1973, 1970, 1967, 1965, 1962, 1960, 1959, 1956, 1955, 1954, 1951, 1950, 1946, 1945, 1943, 1940, 1938, 1933, 1932, 1928, 1926, 1925, 1920
2020 MILVIA ST	2020, 2017, 2014, 2010, 2006, 2002, 2000, 1996, 1995, 1993, 1992, 1991, 1986, 1984, 1982, 1980, 1979, 1976, 1975, 1973, 1970, 1967, 1965, 1962, 1960, 1959, 1956, 1955, 1954, 1951, 1950, 1946, 1945, 1943, 1940, 1938, 1933, 1932, 1928, 1926, 1925, 1920
2020 MILVIA ST	2020, 2017, 2014, 2010, 2005, 2002, 2000, 1996, 1995, 1993, 1992, 1991, 1986, 1984, 1982, 1980, 1979, 1976, 1975, 1973, 1970, 1967, 1965, 1962, 1960, 1959, 1956, 1955, 1954, 1951, 1950, 1946, 1945, 1943, 1940, 1938, 1933, 1932, 1928, 1926, 1925, 1920
2020 MILVIA ST	2020, 2017, 2014, 2010, 2006, 2005, 2002, 1996, 1995, 1993, 1992, 1991, 1986, 1984, 1982, 1980, 1979, 1976, 1975, 1973, 1970, 1967, 1965, 1962, 1960, 1959, 1956, 1955, 1954, 1951, 1950, 1946, 1945, 1943, 1940, 1938, 1933, 1932, 1928, 1926, 1925, 1920
2020 MILVIA ST	2020, 2017, 2014, 2010, 2006, 2005, 2002, 2000, 1995, 1993, 1992, 1991, 1986, 1984, 1982, 1980, 1979, 1976, 1975, 1973, 1970, 1967, 1965, 1962, 1960, 1959, 1956, 1955, 1954, 1951, 1950, 1946, 1945, 1943, 1940, 1938, 1933, 1932, 1928, 1926, 1925, 1920

FINDINGS

Address Researched	Address Not Identified in Research Source
2020 MILVIA ST	2020, 2014, 2010, 2006, 2005, 2002, 2000, 1996, 1995, 1993, 1992, 1991, 1986, 1984, 1982, 1980, 1979, 1976, 1975, 1973, 1970, 1967, 1965, 1962, 1960, 1959, 1956, 1955, 1954, 1951, 1950, 1946, 1945, 1943, 1940, 1938, 1933, 1932, 1928, 1926, 1925, 1920
2020 MILVIA ST	2017, 2014, 2010, 2006, 2005, 2002, 2000, 1996, 1995, 1993, 1992, 1991, 1986, 1984, 1982, 1980, 1979, 1976, 1975, 1973, 1970, 1967, 1965, 1962, 1960, 1959, 1956, 1955, 1954, 1951, 1950, 1946, 1945, 1943, 1940, 1938, 1933, 1932, 1928, 1926, 1925, 1920
2020 MILVIA ST	2020, 2017, 2014, 2006, 2005, 2002, 2000, 1996, 1995, 1993, 1992, 1991, 1986, 1984, 1982, 1980, 1979, 1976, 1975, 1973, 1970, 1967, 1965, 1962, 1960, 1959, 1956, 1955, 1954, 1951, 1950, 1946, 1945, 1943, 1940, 1938, 1933, 1932, 1928, 1926, 1925, 1920
2020 MILVIA ST	2020, 2017, 2010, 2006, 2005, 2002, 2000, 1996, 1995, 1993, 1992, 1991, 1986, 1984, 1982, 1980, 1979, 1976, 1975, 1973, 1970, 1967, 1965, 1962, 1960, 1959, 1956, 1955, 1954, 1951, 1950, 1946, 1945, 1943, 1940, 1938, 1933, 1932, 1928, 1926, 1925, 1920
2020 MILVIA ST	2020, 2017, 2014, 2010, 2006, 2005, 2002, 2000, 1996, 1995, 1993, 1992, 1991, 1986, 1984, 1982, 1980, 1979, 1976, 1975, 1973, 1970, 1967, 1965, 1962, 1960, 1959, 1956, 1955, 1954, 1951, 1950, 1946, 1945, 1943, 1940, 1938, 1933, 1932, 1926, 1925, 1920
2020 MILVIA ST	2020, 2017, 2014, 2010, 2006, 2005, 2002, 2000, 1996, 1995, 1993, 1992, 1991, 1986, 1984, 1982, 1980, 1979, 1976, 1975, 1973, 1970, 1967, 1965, 1962, 1960, 1959, 1956, 1955, 1954, 1951, 1946, 1945, 1943, 1940, 1938, 1933, 1932, 1928, 1926, 1925, 1920
2020 MILVIA ST	2020, 2017, 2014, 2010, 2006, 2005, 2002, 2000, 1996, 1995, 1993, 1992, 1991, 1986, 1984, 1982, 1980, 1979, 1976, 1975, 1973, 1970, 1967, 1965, 1960, 1959, 1956, 1955, 1954, 1951, 1950, 1946, 1945, 1943, 1940, 1938, 1933, 1932, 1928, 1926, 1925, 1920
2020 MILVIA ST	2020, 2017, 2014, 2010, 2006, 2005, 2002, 2000, 1996, 1995, 1993, 1992, 1991, 1986, 1984, 1982, 1980, 1979, 1976, 1975, 1973, 1970, 1967, 1965, 1962, 1960, 1959, 1956, 1954, 1951, 1950, 1946, 1945, 1943, 1940, 1938, 1933, 1932, 1928, 1926, 1925, 1920
2020 MILVIA ST	2020, 2017, 2014, 2010, 2006, 2005, 2002, 2000, 1996, 1995, 1993, 1992, 1991, 1986, 1984, 1982, 1980, 1979, 1976, 1975, 1973, 1970, 1967, 1965, 1962, 1960, 1959, 1956, 1955, 1954, 1951, 1950, 1946, 1945, 1943, 1940, 1933, 1932, 1928, 1926, 1925, 1920
2020 MILVIA ST	2020, 2017, 2014, 2010, 2006, 2005, 2002, 2000, 1996, 1995, 1993, 1992, 1991, 1986, 1984, 1982, 1980, 1979, 1976, 1975, 1973, 1970, 1967, 1965, 1962, 1960, 1959, 1956, 1955, 1954, 1951, 1950, 1946, 1945, 1940, 1938, 1933, 1932, 1928, 1926, 1925, 1920
2020 MILVIA ST	2020, 2017, 2014, 2010, 2006, 2005, 2002, 2000, 1996, 1995, 1993, 1992, 1991, 1986, 1984, 1982, 1980, 1979, 1976, 1975, 1973, 1970, 1967, 1965, 1962, 1960, 1959, 1956, 1955, 1954, 1951, 1946, 1945, 1943, 1940, 1938, 1933, 1932, 1928, 1926, 1925, 1920
2020 MILVIA ST STE 450	2017, 2014, 2010, 2006, 2005, 2002, 2000, 1996, 1995, 1993, 1992, 1991, 1986, 1984, 1982, 1980, 1979, 1976, 1975, 1973, 1970, 1967, 1965, 1962, 1960, 1959, 1956, 1955, 1954, 1951, 1950, 1946, 1945, 1943, 1940, 1938, 1933, 1932, 1928, 1926, 1925, 1920

FINDINGS

Address Researched	Address Not Identified in Research Source
2020 SHATTUCK AVE	2017, 2014, 2010, 2006, 2005, 2002, 2000, 1996, 1995, 1993, 1992, 1991, 1986, 1984, 1982, 1980, 1979, 1976, 1975, 1973, 1970, 1967, 1965, 1962, 1960, 1959, 1956, 1955, 1954, 1951, 1950, 1946, 1945, 1943, 1940, 1938, 1933, 1932, 1928, 1926, 1925, 1920
2020 SHATTUCK AVE	2020, 2014, 2010, 2006, 2005, 2002, 2000, 1996, 1995, 1993, 1992, 1991, 1986, 1984, 1982, 1980, 1979, 1976, 1975, 1973, 1970, 1967, 1965, 1962, 1960, 1959, 1956, 1955, 1954, 1951, 1950, 1946, 1945, 1943, 1940, 1938, 1933, 1932, 1928, 1926, 1925, 1920
2020 SHATTUCK AVE	2020, 2017, 2014, 2006, 2005, 2002, 2000, 1996, 1995, 1993, 1992, 1991, 1986, 1984, 1982, 1980, 1979, 1976, 1975, 1973, 1970, 1967, 1965, 1962, 1960, 1959, 1956, 1955, 1954, 1951, 1950, 1946, 1945, 1943, 1940, 1938, 1933, 1932, 1928, 1926, 1925, 1920
2020 SHATTUCK AVE	2020, 2017, 2014, 2010, 2006, 2005, 2002, 2000, 1995, 1993, 1992, 1991, 1986, 1984, 1982, 1980, 1979, 1976, 1975, 1973, 1970, 1967, 1965, 1962, 1960, 1959, 1956, 1955, 1954, 1951, 1950, 1946, 1945, 1943, 1940, 1938, 1933, 1932, 1928, 1926, 1925, 1920
2020 SHATTUCK AVE	2020, 2017, 2014, 2010, 2006, 2005, 2002, 1996, 1995, 1993, 1992, 1991, 1986, 1984, 1982, 1980, 1979, 1976, 1975, 1973, 1970, 1967, 1965, 1962, 1960, 1959, 1956, 1955, 1954, 1951, 1950, 1946, 1945, 1943, 1940, 1938, 1933, 1932, 1928, 1926, 1925, 1920
2020 SHATTUCK AVE	2020, 2017, 2014, 2010, 2006, 2002, 2000, 1996, 1995, 1993, 1992, 1991, 1986, 1984, 1982, 1980, 1979, 1976, 1975, 1973, 1970, 1967, 1965, 1962, 1960, 1959, 1956, 1955, 1954, 1951, 1950, 1946, 1945, 1943, 1940, 1938, 1933, 1932, 1928, 1926, 1925, 1920
2020 SHATTUCK AVE	2020, 2017, 2014, 2010, 2005, 2002, 2000, 1996, 1995, 1993, 1992, 1991, 1986, 1984, 1982, 1980, 1979, 1976, 1975, 1973, 1970, 1967, 1965, 1962, 1960, 1959, 1956, 1955, 1954, 1951, 1950, 1946, 1945, 1943, 1940, 1938, 1933, 1932, 1928, 1926, 1925, 1920
2020 SHATTUCK AVE	2020, 2017, 2014, 2010, 2006, 2005, 2002, 2000, 1996, 1995, 1993, 1992, 1986, 1984, 1982, 1980, 1979, 1976, 1975, 1973, 1970, 1967, 1965, 1962, 1960, 1959, 1956, 1955, 1954, 1951, 1950, 1946, 1945, 1943, 1940, 1938, 1933, 1932, 1928, 1926, 1925, 1920
2020 SHATTUCK AVE	2020, 2017, 2014, 2010, 2006, 2005, 2002, 2000, 1996, 1995, 1993, 1991, 1986, 1984, 1982, 1980, 1979, 1976, 1975, 1973, 1970, 1967, 1965, 1962, 1960, 1959, 1956, 1955, 1954, 1951, 1950, 1946, 1945, 1943, 1940, 1938, 1933, 1932, 1928, 1926, 1925, 1920
2020 SHATTUCK AVE	2020, 2017, 2014, 2010, 2006, 2005, 2002, 2000, 1996, 1993, 1992, 1991, 1986, 1984, 1982, 1980, 1979, 1976, 1975, 1973, 1970, 1967, 1965, 1962, 1960, 1959, 1956, 1955, 1954, 1951, 1950, 1946, 1945, 1943, 1940, 1938, 1933, 1932, 1928, 1926, 1925, 1920
2020 SHATTUCK AVE	2020, 2017, 2014, 2010, 2006, 2005, 2002, 2000, 1996, 1995, 1993, 1992, 1991, 1986, 1984, 1982, 1980, 1979, 1976, 1973, 1970, 1967, 1965, 1962, 1960, 1959, 1956, 1955, 1954, 1951, 1950, 1946, 1945, 1943, 1940, 1938, 1933, 1932, 1928, 1926, 1925, 1920
2020 SHATTUCK AVE	2020, 2017, 2014, 2010, 2006, 2005, 2002, 2000, 1996, 1995, 1993, 1992, 1991, 1986, 1984, 1982, 1980, 1979, 1976, 1975, 1973, 1970, 1967, 1965, 1962, 1960, 1959, 1956, 1955, 1954, 1951, 1950, 1946, 1945, 1943, 1940, 1938, 1933, 1932, 1928, 1926, 1925, 1920
2020 SHATTUCK AVE	2020, 2017, 2014, 2010, 2006, 2005, 2002, 2000, 1996, 1995, 1993, 1992, 1991, 1984, 1982, 1980, 1979, 1976, 1975, 1973, 1970, 1967, 1965, 1962, 1960, 1959, 1956, 1955, 1954, 1951, 1950, 1946, 1945, 1943, 1940, 1938, 1933, 1932, 1928, 1926, 1925, 1920

FINDINGS

Address Researched	Address Not Identified in Research Source
2020 SHATTUCK AVE	2020, 2017, 2014, 2010, 2006, 2005, 2002, 2000, 1996, 1995, 1993, 1992, 1991, 1986, 1984, 1982, 1980, 1979, 1976, 1975, 1973, 1970, 1967, 1965, 1962, 1960, 1959, 1956, 1955, 1954, 1951, 1950, 1946, 1945, 1940, 1938, 1933, 1932, 1928, 1926, 1925, 1920
2020 SHATTUCK AVE	2020, 2017, 2014, 2010, 2006, 2005, 2002, 2000, 1996, 1995, 1993, 1992, 1991, 1986, 1984, 1982, 1980, 1979, 1976, 1975, 1973, 1970, 1967, 1965, 1960, 1959, 1956, 1955, 1954, 1951, 1950, 1946, 1945, 1943, 1940, 1938, 1933, 1932, 1928, 1926, 1925, 1920
2020 SHATTUCK AVE	2020, 2017, 2014, 2010, 2006, 2005, 2002, 2000, 1996, 1995, 1993, 1992, 1991, 1986, 1984, 1982, 1980, 1979, 1976, 1975, 1973, 1970, 1967, 1965, 1962, 1960, 1959, 1956, 1955, 1954, 1951, 1946, 1945, 1943, 1940, 1938, 1933, 1932, 1928, 1926, 1925, 1920
2020 SHATTUCK AVE	2020, 2017, 2014, 2010, 2006, 2005, 2002, 2000, 1996, 1995, 1993, 1992, 1991, 1986, 1984, 1982, 1980, 1979, 1976, 1975, 1973, 1970, 1967, 1965, 1962, 1960, 1959, 1956, 1955, 1954, 1951, 1950, 1946, 1945, 1943, 1940, 1938, 1932, 1928, 1926, 1925, 1920
2020 SHATTUCK SQ	2020, 2017, 2014, 2010, 2006, 2005, 2002, 2000, 1996, 1995, 1993, 1992, 1991, 1986, 1984, 1982, 1980, 1979, 1976, 1975, 1973, 1970, 1967, 1965, 1962, 1960, 1959, 1956, 1955, 1954, 1951, 1950, 1946, 1943, 1940, 1938, 1933, 1932, 1928, 1926, 1925, 1920
2020 SHATTUCK SQ	2020, 2017, 2014, 2010, 2006, 2005, 2002, 2000, 1996, 1995, 1993, 1992, 1991, 1986, 1984, 1982, 1980, 1979, 1976, 1975, 1973, 1970, 1967, 1965, 1962, 1960, 1959, 1956, 1955, 1954, 1951, 1950, 1946, 1945, 1943, 1940, 1933, 1932, 1928, 1926, 1925, 1920
2020 SHATTUCK SQ	2020, 2017, 2014, 2010, 2006, 2005, 2002, 2000, 1996, 1995, 1993, 1992, 1991, 1986, 1984, 1982, 1980, 1979, 1976, 1975, 1973, 1970, 1967, 1965, 1962, 1960, 1959, 1956, 1955, 1954, 1951, 1950, 1946, 1945, 1943, 1940, 1938, 1933, 1932, 1928, 1926, 1925
2020 SHATTUCK SQ	2020, 2017, 2014, 2010, 2006, 2005, 2002, 2000, 1996, 1995, 1993, 1992, 1991, 1986, 1984, 1982, 1980, 1979, 1976, 1975, 1973, 1970, 1967, 1965, 1962, 1960, 1959, 1956, 1955, 1954, 1951, 1950, 1946, 1945, 1943, 1940, 1938, 1933, 1932, 1928, 1926, 1920
2020 UNIVERSITY AVE	2020, 2017, 2014, 2010, 2006, 2005, 2002, 2000, 1996, 1995, 1993, 1992, 1991, 1986, 1984, 1982, 1980, 1979, 1976, 1975, 1973, 1970, 1967, 1965, 1962, 1960, 1959, 1956, 1955, 1954, 1951, 1950, 1946, 1945, 1943, 1940, 1938, 1932, 1928, 1926, 1925, 1920
2020 UNIVERSITY AVE	2020, 2017, 2014, 2010, 2006, 2005, 2002, 2000, 1996, 1995, 1993, 1992, 1991, 1986, 1984, 1982, 1980, 1979, 1976, 1975, 1973, 1970, 1967, 1965, 1962, 1960, 1959, 1956, 1955, 1954, 1951, 1950, 1946, 1945, 1943, 1940, 1938, 1933, 1932, 1926, 1925, 1920
2020 UNIVERSITY AVE	2020, 2017, 2014, 2010, 2006, 2005, 2002, 2000, 1996, 1995, 1993, 1992, 1991, 1984, 1982, 1980, 1979, 1976, 1975, 1973, 1970, 1967, 1965, 1962, 1960, 1959, 1956, 1955, 1954, 1951, 1950, 1946, 1945, 1943, 1940, 1938, 1933, 1932, 1928, 1926, 1925, 1920
2020 UNIVERSITY AVE	2020, 2017, 2014, 2010, 2006, 2005, 2002, 2000, 1996, 1995, 1993, 1992, 1991, 1986, 1984, 1982, 1979, 1976, 1975, 1973, 1970, 1967, 1965, 1962, 1960, 1959, 1956, 1955, 1954, 1951, 1950, 1946, 1945, 1943, 1940, 1938, 1933, 1932, 1928, 1926, 1925, 1920
2020 UNIVERSITY AVE	2020, 2017, 2014, 2010, 2006, 2005, 2002, 2000, 1996, 1995, 1993, 1992, 1991, 1986, 1984, 1982, 1980, 1979, 1976, 1973, 1970, 1967, 1965, 1962, 1960, 1959, 1956, 1955, 1954, 1951, 1950, 1946, 1945, 1943, 1940, 1938, 1933, 1932, 1928, 1926, 1925, 1920

FINDINGS

Address Researched	Address Not Identified in Research Source
2020 UNIVERSITY AVE	2020, 2017, 2014, 2010, 2006, 2005, 2002, 2000, 1996, 1995, 1993, 1992, 1991, 1986, 1984, 1982, 1980, 1979, 1976, 1975, 1973, 1967, 1965, 1962, 1960, 1959, 1956, 1955, 1954, 1951, 1950, 1946, 1945, 1943, 1940, 1938, 1933, 1932, 1928, 1926, 1925, 1920
2020 UNIVERSITY AVE	2020, 2017, 2014, 2010, 2006, 2005, 2002, 2000, 1995, 1993, 1992, 1991, 1986, 1984, 1982, 1980, 1979, 1976, 1975, 1973, 1970, 1967, 1965, 1962, 1960, 1959, 1956, 1955, 1954, 1951, 1950, 1946, 1945, 1943, 1940, 1938, 1933, 1932, 1928, 1926, 1925, 1920
2020 UNIVERSITY AVE	2020, 2017, 2014, 2010, 2006, 2005, 2002, 2000, 1996, 1993, 1992, 1991, 1986, 1984, 1982, 1980, 1979, 1976, 1975, 1973, 1970, 1967, 1965, 1962, 1960, 1959, 1956, 1955, 1954, 1951, 1950, 1946, 1945, 1943, 1940, 1938, 1933, 1932, 1928, 1926, 1925, 1920
2020 UNIVERSITY AVE	2020, 2017, 2014, 2010, 2006, 2005, 2002, 2000, 1996, 1995, 1993, 1991, 1986, 1984, 1982, 1980, 1979, 1976, 1975, 1973, 1970, 1967, 1965, 1962, 1960, 1959, 1956, 1955, 1954, 1951, 1950, 1946, 1945, 1943, 1940, 1938, 1933, 1932, 1928, 1926, 1925, 1920
2020 UNIVERSITY AVE	2020, 2017, 2014, 2010, 2006, 2005, 2002, 2000, 1996, 1995, 1993, 1992, 1986, 1984, 1982, 1980, 1979, 1976, 1975, 1973, 1970, 1967, 1965, 1962, 1960, 1959, 1956, 1955, 1954, 1951, 1950, 1946, 1945, 1943, 1940, 1938, 1933, 1932, 1928, 1926, 1925, 1920
2020 UNIVERSITY AVE	2020, 2017, 2014, 2010, 2005, 2002, 2000, 1996, 1995, 1993, 1992, 1991, 1986, 1984, 1982, 1980, 1979, 1976, 1975, 1973, 1970, 1967, 1965, 1962, 1960, 1959, 1956, 1955, 1954, 1951, 1950, 1946, 1945, 1943, 1940, 1938, 1933, 1932, 1928, 1926, 1925, 1920
2020 UNIVERSITY AVE	2020, 2017, 2014, 2010, 2006, 2005, 2002, 1996, 1995, 1993, 1992, 1991, 1986, 1984, 1982, 1980, 1979, 1976, 1975, 1973, 1970, 1967, 1965, 1962, 1960, 1959, 1956, 1955, 1954, 1951, 1950, 1946, 1945, 1943, 1940, 1938, 1933, 1932, 1928, 1926, 1925, 1920
2020 UNIVERSITY AVE	2020, 2017, 2014, 2006, 2005, 2002, 2000, 1996, 1995, 1993, 1992, 1991, 1986, 1984, 1982, 1980, 1979, 1976, 1975, 1973, 1970, 1967, 1965, 1962, 1960, 1959, 1956, 1955, 1954, 1951, 1950, 1946, 1945, 1943, 1940, 1938, 1933, 1932, 1928, 1926, 1925, 1920
2020 UNIVERSITY AVE	2020, 2017, 2010, 2006, 2005, 2002, 2000, 1996, 1995, 1993, 1992, 1991, 1986, 1984, 1982, 1980, 1979, 1976, 1975, 1973, 1970, 1967, 1965, 1962, 1960, 1959, 1956, 1955, 1954, 1951, 1950, 1946, 1945, 1943, 1940, 1938, 1933, 1932, 1928, 1926, 1925, 1920
2020 UNIVERSITY AVE	2020, 2014, 2010, 2006, 2005, 2002, 2000, 1996, 1995, 1993, 1992, 1991, 1986, 1984, 1982, 1980, 1979, 1976, 1975, 1973, 1970, 1967, 1965, 1962, 1960, 1959, 1956, 1955, 1954, 1951, 1950, 1946, 1945, 1943, 1940, 1938, 1933, 1932, 1928, 1926, 1925, 1920
2020 UNIVERSITY AVE	2017, 2014, 2010, 2006, 2005, 2002, 2000, 1996, 1995, 1993, 1992, 1991, 1986, 1984, 1982, 1980, 1979, 1976, 1975, 1973, 1970, 1967, 1965, 1962, 1960, 1959, 1956, 1955, 1954, 1951, 1950, 1946, 1945, 1943, 1940, 1938, 1933, 1932, 1928, 1926, 1925, 1920
2020 UNIVERSITY DR	2020, 2017, 2014, 2010, 2006, 2005, 2002, 2000, 1996, 1995, 1993, 1992, 1991, 1986, 1984, 1982, 1980, 1979, 1976, 1975, 1973, 1970, 1967, 1965, 1962, 1960, 1959, 1956, 1955, 1954, 1951, 1950, 1946, 1945, 1943, 1940, 1938, 1933, 1932, 1928, 1926, 1925
2020 UNIVERSITY WAY	2020, 2017, 2014, 2010, 2006, 2005, 2002, 2000, 1996, 1995, 1993, 1992, 1991, 1986, 1984, 1982, 1980, 1979, 1976, 1975, 1973, 1970, 1967, 1965, 1962, 1960, 1959, 1956, 1955, 1954, 1951, 1950, 1946, 1945, 1943, 1940, 1938, 1933, 1932, 1928, 1926, 1920

FINDINGS

Address Researched	Address Not Identified in Research Source
2021 BERKELEY WAY	2020, 2017, 2014, 2010, 2006, 2005, 2002, 2000, 1996, 1995, 1993, 1992, 1991, 1986, 1984, 1982, 1980, 1979, 1976, 1975, 1973, 1970, 1967, 1965, 1962, 1960, 1959, 1956, 1955, 1954, 1951, 1950, 1946, 1945, 1943, 1940, 1938, 1933, 1932, 1928, 1926, 1920
2021 HEARST AVE	2020, 2017, 2010, 2006, 2005, 2002, 2000, 1996, 1995, 1993, 1992, 1991, 1986, 1984, 1982, 1980, 1979, 1976, 1975, 1973, 1970, 1967, 1965, 1962, 1960, 1959, 1956, 1955, 1954, 1951, 1950, 1946, 1945, 1943, 1940, 1938, 1933, 1932, 1928, 1926, 1925, 1920
2021 HEARST AVE	2020, 2014, 2010, 2006, 2005, 2002, 2000, 1996, 1995, 1993, 1992, 1991, 1986, 1984, 1982, 1980, 1979, 1976, 1975, 1973, 1970, 1967, 1965, 1962, 1960, 1959, 1956, 1955, 1954, 1951, 1950, 1946, 1945, 1943, 1940, 1938, 1933, 1932, 1928, 1926, 1925, 1920
2021 HEARST AVE	2020, 2017, 2014, 2006, 2005, 2002, 2000, 1996, 1995, 1993, 1992, 1991, 1986, 1984, 1982, 1980, 1979, 1976, 1975, 1973, 1970, 1967, 1965, 1962, 1960, 1959, 1956, 1955, 1954, 1951, 1950, 1946, 1945, 1943, 1940, 1938, 1933, 1932, 1928, 1926, 1925, 1920
2021 HEARST AVE	2020, 2017, 2014, 2010, 2006, 2005, 2002, 1996, 1995, 1993, 1992, 1991, 1986, 1984, 1982, 1980, 1979, 1976, 1975, 1973, 1970, 1967, 1965, 1962, 1960, 1959, 1956, 1955, 1954, 1951, 1950, 1946, 1945, 1943, 1940, 1938, 1933, 1932, 1928, 1926, 1925, 1920
2021 HEARST AVE	2020, 2017, 2014, 2010, 2005, 2002, 2000, 1996, 1995, 1993, 1992, 1991, 1986, 1984, 1982, 1980, 1979, 1976, 1975, 1973, 1970, 1967, 1965, 1962, 1960, 1959, 1956, 1955, 1954, 1951, 1950, 1946, 1945, 1943, 1940, 1938, 1933, 1932, 1928, 1926, 1925, 1920
2021 HEARST AVE	2020, 2017, 2014, 2010, 2006, 2002, 2000, 1996, 1995, 1993, 1992, 1991, 1986, 1984, 1982, 1980, 1979, 1976, 1975, 1973, 1970, 1967, 1965, 1962, 1960, 1959, 1956, 1955, 1954, 1951, 1950, 1946, 1945, 1943, 1940, 1938, 1933, 1932, 1928, 1926, 1925, 1920
2021 HEARST AVE	2020, 2017, 2014, 2010, 2006, 2005, 2002, 2000, 1996, 1993, 1992, 1991, 1986, 1984, 1982, 1980, 1979, 1976, 1975, 1973, 1970, 1967, 1965, 1962, 1960, 1959, 1956, 1955, 1954, 1951, 1950, 1946, 1945, 1943, 1940, 1938, 1933, 1932, 1928, 1926, 1925, 1920
2021 UNIVERSITY AVE	2020, 2017, 2014, 2010, 2006, 2005, 2002, 2000, 1995, 1993, 1992, 1991, 1986, 1984, 1982, 1980, 1979, 1976, 1975, 1973, 1970, 1967, 1965, 1962, 1960, 1959, 1956, 1955, 1954, 1951, 1950, 1946, 1945, 1943, 1940, 1938, 1933, 1932, 1928, 1926, 1925, 1920
2021 UNIVERSITY AVE	2020, 2017, 2014, 2010, 2006, 2005, 2002, 2000, 1996, 1993, 1992, 1991, 1986, 1984, 1982, 1980, 1979, 1976, 1975, 1973, 1970, 1967, 1965, 1962, 1960, 1959, 1956, 1955, 1954, 1951, 1950, 1946, 1945, 1943, 1940, 1938, 1933, 1932, 1928, 1926, 1925, 1920
2021 UNIVERSITY AVE	2020, 2017, 2014, 2010, 2006, 2005, 2002, 2000, 1996, 1995, 1993, 1992, 1986, 1984, 1982, 1980, 1979, 1976, 1975, 1973, 1970, 1967, 1965, 1962, 1960, 1959, 1956, 1955, 1954, 1951, 1950, 1946, 1945, 1943, 1940, 1938, 1933, 1932, 1928, 1926, 1925, 1920
2021 UNIVERSITY AVE	2020, 2017, 2014, 2010, 2006, 2005, 2002, 2000, 1996, 1995, 1993, 1991, 1986, 1984, 1982, 1980, 1979, 1976, 1975, 1973, 1970, 1967, 1965, 1962, 1960, 1959, 1956, 1955, 1954, 1951, 1950, 1946, 1945, 1943, 1940, 1938, 1933, 1932, 1928, 1926, 1925, 1920
2021 UNIVERSITY AVE	2020, 2017, 2014, 2010, 2006, 2005, 2002, 2000, 1996, 1995, 1993, 1992, 1991, 1986, 1984, 1982, 1980, 1979, 1976, 1975, 1973, 1967, 1965, 1962, 1960, 1959, 1956, 1955, 1954, 1951, 1950, 1946, 1945, 1943, 1940, 1938, 1933, 1932, 1928, 1926, 1925, 1920

FINDINGS

Address Researched	Address Not Identified in Research Source
2021 UNIVERSITY AVE	2020, 2017, 2014, 2010, 2006, 2005, 2002, 2000, 1996, 1995, 1993, 1992, 1991, 1986, 1984, 1982, 1979, 1976, 1975, 1973, 1970, 1967, 1965, 1962, 1960, 1959, 1956, 1955, 1954, 1951, 1950, 1946, 1945, 1943, 1940, 1938, 1933, 1932, 1928, 1926, 1925, 1920
2021 UNIVERSITY AVE	2020, 2017, 2014, 2010, 2006, 2005, 2002, 2000, 1996, 1995, 1993, 1992, 1991, 1984, 1982, 1980, 1979, 1976, 1975, 1973, 1970, 1967, 1965, 1962, 1960, 1959, 1956, 1955, 1954, 1951, 1950, 1946, 1945, 1943, 1940, 1938, 1933, 1932, 1928, 1926, 1925, 1920
2021 UNIVERSITY AVE	2020, 2017, 2014, 2010, 2006, 2002, 2000, 1996, 1995, 1993, 1992, 1991, 1986, 1984, 1982, 1980, 1979, 1976, 1975, 1973, 1970, 1967, 1965, 1962, 1960, 1959, 1956, 1955, 1954, 1951, 1950, 1946, 1945, 1943, 1940, 1938, 1933, 1932, 1928, 1926, 1925, 1920
2021 UNIVERSITY AVE	2020, 2017, 2014, 2010, 2005, 2002, 2000, 1996, 1995, 1993, 1992, 1991, 1986, 1984, 1982, 1980, 1979, 1976, 1975, 1973, 1970, 1967, 1965, 1962, 1960, 1959, 1956, 1955, 1954, 1951, 1950, 1946, 1945, 1943, 1940, 1938, 1933, 1932, 1928, 1926, 1925, 1920
2021 UNIVERSITY AVE	2020, 2017, 2014, 2010, 2006, 2005, 2002, 1996, 1995, 1993, 1992, 1991, 1986, 1984, 1982, 1980, 1979, 1976, 1975, 1973, 1970, 1967, 1965, 1962, 1960, 1959, 1956, 1955, 1954, 1951, 1950, 1946, 1945, 1943, 1940, 1938, 1933, 1932, 1928, 1926, 1925, 1920
2021 UNIVERSITY AVE	2020, 2017, 2010, 2006, 2005, 2002, 2000, 1996, 1995, 1993, 1992, 1991, 1986, 1984, 1982, 1980, 1979, 1976, 1975, 1973, 1970, 1967, 1965, 1962, 1960, 1959, 1956, 1955, 1954, 1951, 1950, 1946, 1945, 1943, 1940, 1938, 1933, 1932, 1928, 1926, 1925, 1920
2021 UNIVERSITY AVE	2020, 2014, 2010, 2006, 2005, 2002, 2000, 1996, 1995, 1993, 1992, 1991, 1986, 1984, 1982, 1980, 1979, 1976, 1975, 1973, 1970, 1967, 1965, 1962, 1960, 1959, 1956, 1955, 1954, 1951, 1950, 1946, 1945, 1943, 1940, 1938, 1933, 1932, 1928, 1926, 1925, 1920
2021 UNIVERSITY AVE	2017, 2014, 2010, 2006, 2005, 2002, 2000, 1996, 1995, 1993, 1992, 1991, 1986, 1984, 1982, 1980, 1979, 1976, 1975, 1973, 1970, 1967, 1965, 1962, 1960, 1959, 1956, 1955, 1954, 1951, 1950, 1946, 1945, 1943, 1940, 1938, 1933, 1932, 1928, 1926, 1925, 1920
2021 UNIVERSITY AVE	2020, 2017, 2014, 2010, 2006, 2005, 2002, 2000, 1996, 1995, 1993, 1992, 1991, 1986, 1984, 1982, 1980, 1979, 1976, 1975, 1973, 1970, 1967, 1965, 1962, 1960, 1959, 1956, 1954, 1951, 1946, 1945, 1943, 1940, 1938, 1933, 1932, 1928, 1926, 1925, 1920
2021 UNIVERSITY AVE	2020, 2017, 2014, 2010, 2006, 2005, 2002, 2000, 1996, 1995, 1993, 1992, 1991, 1986, 1984, 1982, 1980, 1979, 1976, 1975, 1973, 1970, 1967, 1965, 1962, 1960, 1959, 1956, 1955, 1954, 1951, 1950, 1946, 1945, 1943, 1940, 1938, 1933, 1932, 1928, 1926, 1925, 1920
2021 UNIVERSITY DR	2020, 2017, 2014, 2010, 2006, 2005, 2002, 2000, 1996, 1995, 1993, 1992, 1991, 1986, 1984, 1982, 1980, 1979, 1976, 1975, 1973, 1970, 1967, 1965, 1962, 1960, 1959, 1956, 1955, 1954, 1951, 1950, 1946, 1945, 1943, 1940, 1933, 1932, 1928, 1926, 1925, 1920
2021A UNIVERSITY WAY	2020, 2017, 2014, 2010, 2006, 2005, 2002, 2000, 1996, 1995, 1993, 1992, 1991, 1986, 1984, 1982, 1980, 1979, 1976, 1975, 1973, 1970, 1967, 1965, 1962, 1960, 1959, 1956, 1955, 1954, 1951, 1950, 1946, 1945, 1943, 1940, 1938, 1933, 1932, 1928, 1926, 1920
2022 BERKELEY WAY	2020, 2017, 2014, 2010, 2006, 2005, 2002, 2000, 1996, 1995, 1993, 1992, 1991, 1986, 1984, 1982, 1980, 1979, 1976, 1975, 1973, 1970, 1967, 1965, 1962, 1960, 1959, 1956, 1955, 1954, 1951, 1950, 1946, 1945, 1943, 1940, 1938, 1932, 1928, 1926, 1925, 1920

FINDINGS

Address Researched	Address Not Identified in Research Source
2022 BERKELEY WAY	2020, 2017, 2014, 2010, 2006, 2005, 2002, 2000, 1996, 1995, 1993, 1992, 1991, 1986, 1984, 1982, 1980, 1979, 1976, 1975, 1973, 1970, 1967, 1965, 1962, 1960, 1959, 1956, 1955, 1954, 1951, 1950, 1946, 1945, 1940, 1938, 1933, 1932, 1928, 1926, 1925, 1920
2022 BERKELEY WAY	2020, 2017, 2014, 2010, 2006, 2005, 2002, 2000, 1996, 1995, 1993, 1992, 1991, 1986, 1984, 1982, 1980, 1979, 1976, 1975, 1973, 1970, 1967, 1965, 1962, 1960, 1959, 1956, 1955, 1954, 1951, 1950, 1946, 1945, 1943, 1940, 1933, 1932, 1928, 1926, 1925, 1920
2022 BERKELEY WAY	2020, 2017, 2014, 2010, 2006, 2005, 2002, 2000, 1996, 1995, 1993, 1992, 1991, 1986, 1984, 1982, 1980, 1979, 1976, 1975, 1973, 1970, 1967, 1965, 1962, 1960, 1959, 1956, 1954, 1951, 1950, 1946, 1945, 1943, 1940, 1938, 1933, 1932, 1928, 1926, 1925, 1920
2022 BERKELEY WAY	2020, 2017, 2014, 2010, 2006, 2005, 2002, 2000, 1996, 1995, 1993, 1992, 1991, 1986, 1984, 1982, 1980, 1979, 1976, 1975, 1973, 1970, 1967, 1965, 1962, 1960, 1959, 1956, 1955, 1954, 1951, 1950, 1946, 1943, 1940, 1938, 1933, 1932, 1928, 1926, 1925, 1920
2022 BERKELEY WAY	2020, 2017, 2014, 2010, 2006, 2005, 2002, 2000, 1996, 1995, 1993, 1992, 1991, 1986, 1984, 1982, 1980, 1979, 1976, 1975, 1973, 1970, 1967, 1965, 1962, 1960, 1959, 1956, 1955, 1954, 1951, 1946, 1945, 1943, 1940, 1938, 1933, 1932, 1928, 1926, 1925, 1920
2022 BERKELEY WAY	2020, 2017, 2014, 2010, 2006, 2005, 2002, 2000, 1996, 1995, 1993, 1992, 1991, 1986, 1984, 1982, 1980, 1979, 1976, 1975, 1973, 1970, 1967, 1965, 1962, 1960, 1959, 1956, 1955, 1954, 1951, 1950, 1946, 1945, 1943, 1940, 1938, 1933, 1932, 1928, 1926, 1925, 1920
2022 BERKELEY WAY	2020, 2017, 2014, 2010, 2006, 2005, 2002, 2000, 1996, 1995, 1993, 1992, 1991, 1986, 1984, 1982, 1980, 1979, 1976, 1975, 1973, 1970, 1967, 1965, 1962, 1960, 1959, 1956, 1955, 1954, 1951, 1950, 1946, 1945, 1943, 1940, 1938, 1933, 1932, 1928, 1926, 1925, 1920
2022 UNIVERSITY AVE	2020, 2017, 2014, 2010, 2006, 2005, 2002, 2000, 1996, 1995, 1993, 1992, 1991, 1986, 1984, 1982, 1980, 1979, 1976, 1975, 1973, 1970, 1967, 1965, 1962, 1960, 1959, 1956, 1955, 1954, 1951, 1950, 1946, 1945, 1943, 1940, 1938, 1933, 1932, 1926, 1925, 1920
2022 UNIVERSITY AVE	2020, 2017, 2014, 2010, 2006, 2005, 2002, 2000, 1996, 1995, 1993, 1992, 1991, 1986, 1984, 1982, 1980, 1979, 1976, 1975, 1973, 1970, 1967, 1965, 1962, 1960, 1959, 1956, 1955, 1954, 1951, 1946, 1945, 1943, 1940, 1938, 1933, 1932, 1928, 1926, 1925, 1920
2022 UNIVERSITY AVE	2020, 2017, 2014, 2010, 2006, 2005, 2002, 2000, 1996, 1995, 1993, 1992, 1991, 1986, 1984, 1982, 1980, 1979, 1976, 1975, 1973, 1970, 1967, 1965, 1962, 1960, 1959, 1956, 1954, 1951, 1950, 1946, 1945, 1943, 1940, 1938, 1933, 1932, 1928, 1926, 1925, 1920
2022 UNIVERSITY AVE	2020, 2017, 2014, 2010, 2006, 2005, 2002, 2000, 1996, 1995, 1993, 1992, 1991, 1986, 1984, 1982, 1980, 1979, 1976, 1975, 1973, 1970, 1967, 1965, 1962, 1960, 1959, 1956, 1955, 1954, 1951, 1950, 1946, 1945, 1943, 1940, 1938, 1932, 1928, 1926, 1925, 1920
2022 UNIVERSITY AVE	2017, 2014, 2010, 2006, 2005, 2002, 2000, 1996, 1995, 1993, 1992, 1991, 1986, 1984, 1982, 1980, 1979, 1976, 1975, 1973, 1970, 1967, 1965, 1962, 1960, 1959, 1956, 1955, 1954, 1951, 1950, 1946, 1945, 1943, 1940, 1938, 1933, 1932, 1928, 1926, 1925, 1920
2022 UNIVERSITY AVE	2020, 2014, 2010, 2006, 2005, 2002, 2000, 1996, 1995, 1993, 1992, 1991, 1986, 1984, 1982, 1980, 1979, 1976, 1975, 1973, 1970, 1967, 1965, 1962, 1960, 1959, 1956, 1955, 1954, 1951, 1950, 1946, 1945, 1943, 1940, 1938, 1933, 1932, 1928, 1926, 1925, 1920

FINDINGS

Address Researched	Address Not Identified in Research Source
2022 UNIVERSITY AVE	2020, 2017, 2010, 2006, 2005, 2002, 2000, 1996, 1995, 1993, 1992, 1991, 1986, 1984, 1982, 1980, 1979, 1976, 1975, 1973, 1970, 1967, 1965, 1962, 1960, 1959, 1956, 1955, 1954, 1951, 1950, 1946, 1945, 1943, 1940, 1938, 1933, 1932, 1928, 1926, 1925, 1920
2022 UNIVERSITY AVE	2020, 2017, 2014, 2006, 2005, 2002, 2000, 1996, 1995, 1993, 1992, 1991, 1986, 1984, 1982, 1980, 1979, 1976, 1975, 1973, 1970, 1967, 1965, 1962, 1960, 1959, 1956, 1955, 1954, 1951, 1950, 1946, 1945, 1943, 1940, 1938, 1933, 1932, 1928, 1926, 1925, 1920
2022 UNIVERSITY AVE	2020, 2017, 2014, 2010, 2006, 2005, 2002, 1996, 1995, 1993, 1992, 1991, 1986, 1984, 1982, 1980, 1979, 1976, 1975, 1973, 1970, 1967, 1965, 1962, 1960, 1959, 1956, 1955, 1954, 1951, 1950, 1946, 1945, 1943, 1940, 1938, 1933, 1932, 1928, 1926, 1925, 1920
2022 UNIVERSITY AVE	2020, 2017, 2014, 2010, 2005, 2002, 2000, 1996, 1995, 1993, 1992, 1991, 1986, 1984, 1982, 1980, 1979, 1976, 1975, 1973, 1970, 1967, 1965, 1962, 1960, 1959, 1956, 1955, 1954, 1951, 1950, 1946, 1945, 1943, 1940, 1938, 1933, 1932, 1928, 1926, 1925, 1920
2022 UNIVERSITY AVE	2020, 2017, 2014, 2010, 2006, 2002, 2000, 1996, 1995, 1993, 1992, 1991, 1986, 1984, 1982, 1980, 1979, 1976, 1975, 1973, 1970, 1967, 1965, 1962, 1960, 1959, 1956, 1955, 1954, 1951, 1950, 1946, 1945, 1943, 1940, 1938, 1933, 1932, 1928, 1926, 1925, 1920
2022 UNIVERSITY AVE	2020, 2017, 2014, 2010, 2006, 2005, 2002, 2000, 1996, 1995, 1993, 1992, 1991, 1984, 1982, 1980, 1979, 1976, 1975, 1973, 1970, 1967, 1965, 1962, 1960, 1959, 1956, 1955, 1954, 1951, 1950, 1946, 1945, 1943, 1940, 1938, 1933, 1932, 1928, 1926, 1925, 1920
2022 UNIVERSITY AVE	2020, 2017, 2014, 2010, 2006, 2005, 2002, 2000, 1996, 1995, 1993, 1991, 1986, 1984, 1982, 1980, 1979, 1976, 1975, 1973, 1970, 1967, 1965, 1962, 1960, 1959, 1956, 1955, 1954, 1951, 1950, 1946, 1945, 1943, 1940, 1938, 1933, 1932, 1928, 1926, 1925, 1920
2022 UNIVERSITY AVE	2020, 2017, 2014, 2010, 2006, 2005, 2002, 2000, 1996, 1995, 1993, 1992, 1986, 1984, 1982, 1980, 1979, 1976, 1975, 1973, 1970, 1967, 1965, 1962, 1960, 1959, 1956, 1955, 1954, 1951, 1950, 1946, 1945, 1943, 1940, 1938, 1933, 1932, 1928, 1926, 1925, 1920
2022 UNIVERSITY AVE	2020, 2017, 2014, 2010, 2006, 2005, 2002, 2000, 1996, 1993, 1992, 1991, 1986, 1984, 1982, 1980, 1979, 1976, 1975, 1973, 1970, 1967, 1965, 1962, 1960, 1959, 1956, 1955, 1954, 1951, 1950, 1946, 1945, 1943, 1940, 1938, 1933, 1932, 1928, 1926, 1925, 1920
2022 UNIVERSITY AVE	2020, 2017, 2014, 2010, 2006, 2005, 2002, 2000, 1995, 1993, 1992, 1991, 1986, 1984, 1982, 1980, 1979, 1976, 1975, 1973, 1970, 1967, 1965, 1962, 1960, 1959, 1956, 1955, 1954, 1951, 1950, 1946, 1945, 1943, 1940, 1938, 1933, 1932, 1928, 1926, 1925, 1920
2022 UNIVERSITY DR	2020, 2017, 2014, 2010, 2006, 2005, 2002, 2000, 1996, 1995, 1993, 1992, 1991, 1986, 1984, 1982, 1980, 1979, 1976, 1975, 1973, 1970, 1967, 1965, 1962, 1960, 1959, 1956, 1955, 1954, 1951, 1950, 1946, 1945, 1943, 1940, 1933, 1932, 1928, 1926, 1925, 1920
2022 UNIVERSITY DR	2020, 2017, 2014, 2010, 2006, 2005, 2002, 2000, 1996, 1995, 1993, 1992, 1991, 1986, 1984, 1982, 1980, 1979, 1976, 1975, 1973, 1970, 1967, 1965, 1962, 1960, 1959, 1956, 1955, 1954, 1951, 1950, 1946, 1945, 1943, 1940, 1938, 1933, 1932, 1928, 1926, 1925
2022 UNIVERSITY WAY	2020, 2017, 2014, 2010, 2006, 2005, 2002, 2000, 1996, 1995, 1993, 1992, 1991, 1986, 1984, 1982, 1980, 1979, 1976, 1975, 1973, 1970, 1967, 1965, 1962, 1960, 1959, 1956, 1955, 1954, 1951, 1950, 1946, 1945, 1943, 1940, 1938, 1933, 1932, 1928, 1926, 1920

FINDINGS

Address Researched	Address Not Identified in Research Source
2023 HEARST AVE	2020, 2017, 2014, 2010, 2006, 2005, 2002, 2000, 1996, 1993, 1992, 1991, 1986, 1984, 1982, 1980, 1979, 1976, 1975, 1973, 1970, 1967, 1965, 1962, 1960, 1959, 1956, 1955, 1954, 1951, 1950, 1946, 1945, 1943, 1940, 1938, 1933, 1932, 1928, 1926, 1925, 1920
2023 HEARST AVE	2020, 2017, 2014, 2010, 2005, 2002, 2000, 1996, 1995, 1993, 1992, 1991, 1986, 1984, 1982, 1980, 1979, 1976, 1975, 1973, 1970, 1967, 1965, 1962, 1960, 1959, 1956, 1955, 1954, 1951, 1950, 1946, 1945, 1943, 1940, 1938, 1933, 1932, 1928, 1926, 1925, 1920
2023 HEARST AVE	2020, 2017, 2014, 2006, 2005, 2002, 2000, 1996, 1995, 1993, 1992, 1991, 1986, 1984, 1982, 1980, 1979, 1976, 1975, 1973, 1970, 1967, 1965, 1962, 1960, 1959, 1956, 1955, 1954, 1951, 1950, 1946, 1945, 1943, 1940, 1938, 1933, 1932, 1928, 1926, 1925, 1920
2023 HEARST AVE	2020, 2017, 2010, 2006, 2005, 2002, 2000, 1996, 1995, 1993, 1992, 1991, 1986, 1984, 1982, 1980, 1979, 1976, 1975, 1973, 1970, 1967, 1965, 1962, 1960, 1959, 1956, 1955, 1954, 1951, 1950, 1946, 1945, 1943, 1940, 1938, 1933, 1932, 1928, 1926, 1925, 1920
2023 HEARST AVE	2020, 2014, 2010, 2006, 2005, 2002, 2000, 1996, 1995, 1993, 1992, 1991, 1986, 1984, 1982, 1980, 1979, 1976, 1975, 1973, 1970, 1967, 1965, 1962, 1960, 1959, 1956, 1955, 1954, 1951, 1950, 1946, 1945, 1943, 1940, 1938, 1933, 1932, 1928, 1926, 1925, 1920
2023 SHATTUCK AVE	2020, 2017, 2014, 2010, 2006, 2005, 2002, 2000, 1996, 1995, 1993, 1992, 1991, 1986, 1984, 1982, 1980, 1979, 1976, 1975, 1973, 1967, 1965, 1962, 1960, 1959, 1956, 1955, 1954, 1951, 1950, 1946, 1945, 1943, 1940, 1938, 1933, 1932, 1928, 1926, 1925, 1920
2023 SHATTUCK AVE	2020, 2017, 2014, 2010, 2006, 2005, 2002, 2000, 1996, 1995, 1993, 1992, 1991, 1986, 1984, 1982, 1980, 1979, 1976, 1975, 1973, 1970, 1967, 1965, 1962, 1960, 1959, 1956, 1955, 1954, 1951, 1950, 1946, 1945, 1943, 1940, 1933, 1932, 1928, 1926, 1925, 1920
2023 SHATTUCK AVE	2020, 2017, 2014, 2010, 2006, 2005, 2002, 2000, 1996, 1995, 1993, 1992, 1991, 1986, 1984, 1982, 1980, 1979, 1976, 1975, 1973, 1970, 1967, 1965, 1962, 1960, 1959, 1956, 1955, 1954, 1951, 1950, 1946, 1945, 1943, 1940, 1938, 1932, 1928, 1926, 1925, 1920
2023 SHATTUCK SQ	2020, 2017, 2014, 2010, 2006, 2005, 2002, 2000, 1996, 1995, 1993, 1992, 1991, 1986, 1984, 1982, 1980, 1979, 1976, 1975, 1973, 1970, 1967, 1965, 1960, 1959, 1956, 1955, 1954, 1951, 1950, 1946, 1945, 1943, 1940, 1938, 1933, 1932, 1928, 1926, 1925, 1920
2023 SHATTUCK SQ	2020, 2017, 2014, 2010, 2006, 2005, 2002, 2000, 1996, 1995, 1993, 1992, 1991, 1986, 1984, 1982, 1980, 1979, 1976, 1975, 1973, 1970, 1967, 1965, 1962, 1960, 1959, 1956, 1955, 1954, 1951, 1950, 1946, 1945, 1943, 1940, 1938, 1933, 1932, 1928, 1926, 1920
2023 SHATTUCK SQ	2020, 2017, 2014, 2010, 2006, 2005, 2002, 2000, 1996, 1995, 1993, 1992, 1991, 1986, 1984, 1982, 1980, 1979, 1976, 1975, 1973, 1970, 1967, 1965, 1962, 1960, 1959, 1956, 1955, 1954, 1951, 1950, 1946, 1945, 1943, 1940, 1938, 1933, 1932, 1928, 1926, 1925
2024 ADDISON CT	2020, 2017, 2014, 2010, 2006, 2005, 2002, 2000, 1996, 1995, 1993, 1992, 1991, 1986, 1984, 1982, 1980, 1979, 1976, 1975, 1973, 1970, 1967, 1965, 1962, 1960, 1959, 1956, 1955, 1954, 1951, 1950, 1946, 1945, 1943, 1940, 1938, 1933, 1932, 1926, 1925, 1920
2024 SHATTUCK AVE	2020, 2017, 2014, 2010, 2006, 2005, 2002, 2000, 1996, 1995, 1993, 1992, 1991, 1986, 1984, 1982, 1980, 1979, 1976, 1975, 1973, 1970, 1967, 1965, 1962, 1960, 1959, 1956, 1955, 1954, 1951, 1950, 1946, 1945, 1943, 1940, 1938, 1932, 1928, 1926, 1925, 1920

FINDINGS

Address Researched	Address Not Identified in Research Source
2024 SHATTUCK AVE	2020, 2017, 2014, 2010, 2006, 2005, 2002, 2000, 1996, 1995, 1993, 1992, 1991, 1986, 1984, 1982, 1980, 1979, 1976, 1975, 1973, 1970, 1967, 1965, 1960, 1959, 1956, 1955, 1954, 1951, 1950, 1946, 1945, 1943, 1940, 1938, 1933, 1932, 1928, 1926, 1925, 1920
2024 SHATTUCK AVE	2020, 2017, 2014, 2010, 2006, 2005, 2002, 2000, 1996, 1995, 1993, 1992, 1991, 1986, 1984, 1982, 1980, 1979, 1976, 1975, 1973, 1970, 1967, 1965, 1962, 1960, 1959, 1956, 1954, 1951, 1950, 1946, 1945, 1943, 1940, 1938, 1933, 1932, 1928, 1926, 1925, 1920
2024 SHATTUCK AVE	2020, 2017, 2014, 2010, 2006, 2005, 2002, 2000, 1996, 1995, 1993, 1992, 1991, 1986, 1984, 1982, 1980, 1979, 1976, 1975, 1973, 1970, 1967, 1965, 1962, 1960, 1959, 1956, 1955, 1954, 1951, 1946, 1945, 1943, 1940, 1938, 1933, 1932, 1928, 1926, 1925, 1920
2024 SHATTUCK AVE	2020, 2017, 2014, 2010, 2006, 2005, 2002, 2000, 1996, 1995, 1993, 1992, 1991, 1986, 1984, 1982, 1980, 1979, 1976, 1975, 1973, 1970, 1967, 1965, 1962, 1960, 1959, 1956, 1955, 1954, 1951, 1950, 1946, 1945, 1940, 1938, 1933, 1932, 1928, 1926, 1925, 1920
2024 SHATTUCK AVE	2020, 2017, 2014, 2010, 2006, 2005, 2002, 2000, 1996, 1995, 1993, 1992, 1991, 1986, 1984, 1982, 1980, 1979, 1976, 1975, 1973, 1970, 1967, 1965, 1962, 1960, 1959, 1956, 1955, 1954, 1951, 1950, 1946, 1943, 1940, 1938, 1933, 1932, 1928, 1926, 1925, 1920
2024 SHATTUCK AVE	2020, 2017, 2014, 2010, 2006, 2005, 2002, 2000, 1996, 1995, 1993, 1992, 1991, 1986, 1984, 1982, 1980, 1979, 1976, 1975, 1973, 1967, 1965, 1962, 1960, 1959, 1956, 1955, 1954, 1951, 1950, 1946, 1945, 1943, 1940, 1938, 1933, 1932, 1928, 1926, 1925, 1920
2024 SHATTUCK AVE	2020, 2017, 2014, 2010, 2006, 2005, 2002, 2000, 1996, 1995, 1993, 1992, 1991, 1986, 1984, 1982, 1980, 1979, 1976, 1973, 1970, 1967, 1965, 1962, 1960, 1959, 1956, 1955, 1954, 1951, 1950, 1946, 1945, 1943, 1940, 1938, 1933, 1932, 1928, 1926, 1925, 1920
2024 SHATTUCK AVE	2020, 2017, 2014, 2010, 2006, 2005, 2002, 2000, 1996, 1995, 1993, 1992, 1991, 1984, 1982, 1980, 1979, 1976, 1975, 1973, 1970, 1967, 1965, 1962, 1960, 1959, 1956, 1955, 1954, 1951, 1950, 1946, 1945, 1943, 1940, 1938, 1933, 1932, 1928, 1926, 1925, 1920
2024 SHATTUCK AVE	2020, 2017, 2014, 2010, 2006, 2005, 2002, 2000, 1996, 1995, 1993, 1992, 1991, 1986, 1984, 1982, 1979, 1976, 1975, 1973, 1970, 1967, 1965, 1962, 1960, 1959, 1956, 1955, 1954, 1951, 1950, 1946, 1945, 1943, 1940, 1938, 1933, 1932, 1928, 1926, 1925, 1920
2024 SHATTUCK AVE	2020, 2017, 2014, 2010, 2006, 2005, 2002, 2000, 1996, 1995, 1993, 1991, 1986, 1984, 1982, 1980, 1979, 1976, 1975, 1973, 1970, 1967, 1965, 1962, 1960, 1959, 1956, 1955, 1954, 1951, 1950, 1946, 1945, 1943, 1940, 1938, 1933, 1932, 1928, 1926, 1925, 1920
2024 SHATTUCK AVE	2020, 2017, 2014, 2010, 2006, 2005, 2002, 2000, 1996, 1995, 1993, 1992, 1986, 1984, 1982, 1980, 1979, 1976, 1975, 1973, 1970, 1967, 1965, 1962, 1960, 1959, 1956, 1955, 1954, 1951, 1950, 1946, 1945, 1943, 1940, 1938, 1933, 1932, 1928, 1926, 1925, 1920
2024 SHATTUCK AVE	2020, 2014, 2010, 2006, 2005, 2002, 2000, 1996, 1995, 1993, 1992, 1991, 1986, 1984, 1982, 1980, 1979, 1976, 1975, 1973, 1970, 1967, 1965, 1962, 1960, 1959, 1956, 1955, 1954, 1951, 1950, 1946, 1945, 1943, 1940, 1938, 1933, 1932, 1928, 1926, 1925, 1920
2024 SHATTUCK AVE	2017, 2014, 2010, 2006, 2005, 2002, 2000, 1996, 1995, 1993, 1992, 1991, 1986, 1984, 1982, 1980, 1979, 1976, 1975, 1973, 1970, 1967, 1965, 1962, 1960, 1959, 1956, 1955, 1954, 1951, 1950, 1946, 1945, 1943, 1940, 1938, 1933, 1932, 1928, 1926, 1925, 1920

FINDINGS

Address Researched	Address Not Identified in Research Source
2024 SHATTUCK AVE	2020, 2017, 2014, 2006, 2005, 2002, 2000, 1996, 1995, 1993, 1992, 1991, 1986, 1984, 1982, 1980, 1979, 1976, 1975, 1973, 1970, 1967, 1965, 1962, 1960, 1959, 1956, 1955, 1954, 1951, 1950, 1946, 1945, 1943, 1940, 1938, 1933, 1932, 1928, 1926, 1925, 1920
2024 SHATTUCK AVE	2020, 2017, 2010, 2006, 2005, 2002, 2000, 1996, 1995, 1993, 1992, 1991, 1986, 1984, 1982, 1980, 1979, 1976, 1975, 1973, 1970, 1967, 1965, 1962, 1960, 1959, 1956, 1955, 1954, 1951, 1950, 1946, 1945, 1943, 1940, 1938, 1933, 1932, 1928, 1926, 1925, 1920
2024 SHATTUCK AVE	2020, 2017, 2014, 2010, 2005, 2002, 2000, 1996, 1995, 1993, 1992, 1991, 1986, 1984, 1982, 1980, 1979, 1976, 1975, 1973, 1970, 1967, 1965, 1962, 1960, 1959, 1956, 1955, 1954, 1951, 1950, 1946, 1945, 1943, 1940, 1938, 1933, 1932, 1928, 1926, 1925, 1920
2024 SHATTUCK AVE	2020, 2017, 2014, 2010, 2006, 2002, 2000, 1996, 1995, 1993, 1992, 1991, 1986, 1984, 1982, 1980, 1979, 1976, 1975, 1973, 1970, 1967, 1965, 1962, 1960, 1959, 1956, 1955, 1954, 1951, 1950, 1946, 1945, 1943, 1940, 1938, 1933, 1932, 1928, 1926, 1925, 1920
2024 SHATTUCK AVE	2020, 2017, 2014, 2010, 2006, 2005, 2002, 2000, 1995, 1993, 1992, 1991, 1986, 1984, 1982, 1980, 1979, 1976, 1975, 1973, 1970, 1967, 1965, 1962, 1960, 1959, 1956, 1955, 1954, 1951, 1950, 1946, 1945, 1943, 1940, 1938, 1933, 1932, 1928, 1926, 1925, 1920
2024 SHATTUCK AVE	2020, 2017, 2014, 2010, 2006, 2005, 2002, 1996, 1995, 1993, 1992, 1991, 1986, 1984, 1982, 1980, 1979, 1976, 1975, 1973, 1970, 1967, 1965, 1962, 1960, 1959, 1956, 1955, 1954, 1951, 1950, 1946, 1945, 1943, 1940, 1938, 1933, 1932, 1928, 1926, 1925, 1920
2024 SHATTUCK SQ	2020, 2017, 2014, 2010, 2006, 2005, 2002, 2000, 1996, 1995, 1993, 1992, 1991, 1986, 1984, 1982, 1980, 1979, 1976, 1975, 1973, 1970, 1967, 1965, 1962, 1960, 1959, 1956, 1955, 1954, 1951, 1950, 1946, 1945, 1943, 1940, 1933, 1932, 1928, 1926, 1925, 1920
2024 SHATTUCK SQ	2020, 2017, 2014, 2010, 2006, 2005, 2002, 2000, 1996, 1995, 1993, 1992, 1991, 1986, 1984, 1982, 1980, 1979, 1976, 1975, 1973, 1970, 1967, 1965, 1962, 1960, 1959, 1956, 1955, 1954, 1951, 1950, 1946, 1945, 1943, 1940, 1938, 1933, 1932, 1928, 1926, 1925
2024 SHATTUCK SQ	2020, 2017, 2014, 2010, 2006, 2005, 2002, 2000, 1996, 1995, 1993, 1992, 1991, 1986, 1984, 1982, 1980, 1979, 1976, 1975, 1973, 1970, 1967, 1965, 1962, 1960, 1959, 1956, 1955, 1954, 1951, 1950, 1946, 1945, 1943, 1940, 1938, 1933, 1932, 1928, 1926, 1920
2024 UNIVERSITY AVE	2020, 2017, 2014, 2010, 2006, 2005, 2002, 2000, 1996, 1995, 1993, 1992, 1991, 1986, 1984, 1982, 1980, 1979, 1976, 1975, 1973, 1970, 1967, 1965, 1962, 1960, 1959, 1956, 1955, 1954, 1951, 1950, 1946, 1945, 1943, 1940, 1938, 1932, 1928, 1926, 1925, 1920
2024 UNIVERSITY AVE	2020, 2017, 2014, 2010, 2006, 2005, 2002, 2000, 1996, 1995, 1993, 1992, 1991, 1986, 1984, 1982, 1980, 1979, 1976, 1975, 1973, 1970, 1967, 1965, 1962, 1960, 1959, 1956, 1955, 1954, 1951, 1950, 1946, 1943, 1940, 1938, 1933, 1932, 1928, 1926, 1925, 1920
2024 UNIVERSITY AVE	2020, 2017, 2014, 2010, 2006, 2005, 2002, 2000, 1996, 1995, 1993, 1992, 1991, 1986, 1984, 1982, 1980, 1979, 1976, 1975, 1973, 1970, 1967, 1965, 1962, 1960, 1959, 1956, 1955, 1954, 1951, 1946, 1945, 1943, 1940, 1938, 1933, 1932, 1928, 1926, 1925, 1920
2024 UNIVERSITY AVE	2020, 2017, 2014, 2010, 2006, 2005, 2002, 2000, 1996, 1995, 1993, 1992, 1991, 1986, 1984, 1982, 1980, 1979, 1976, 1975, 1973, 1970, 1967, 1965, 1962, 1960, 1959, 1956, 1954, 1951, 1950, 1946, 1945, 1943, 1940, 1938, 1933, 1932, 1928, 1926, 1925, 1920

FINDINGS

Address Researched	Address Not Identified in Research Source
2024 UNIVERSITY AVE	2020, 2017, 2014, 2010, 2006, 2005, 2002, 2000, 1996, 1995, 1993, 1992, 1991, 1986, 1984, 1982, 1980, 1979, 1976, 1975, 1973, 1970, 1967, 1965, 1962, 1960, 1959, 1956, 1955, 1954, 1951, 1950, 1946, 1945, 1943, 1940, 1938, 1933, 1932, 1926, 1925, 1920
2024 UNIVERSITY AVE	2020, 2017, 2014, 2010, 2006, 2005, 2002, 1996, 1995, 1993, 1992, 1991, 1986, 1984, 1982, 1980, 1979, 1976, 1975, 1973, 1970, 1967, 1965, 1962, 1960, 1959, 1956, 1955, 1954, 1951, 1950, 1946, 1945, 1943, 1940, 1938, 1933, 1932, 1928, 1926, 1925, 1920
2024 UNIVERSITY AVE	2020, 2017, 2014, 2010, 2006, 2002, 2000, 1996, 1995, 1993, 1992, 1991, 1986, 1984, 1982, 1980, 1979, 1976, 1975, 1973, 1970, 1967, 1965, 1962, 1960, 1959, 1956, 1955, 1954, 1951, 1950, 1946, 1945, 1943, 1940, 1938, 1933, 1932, 1928, 1926, 1925, 1920
2024 UNIVERSITY AVE	2020, 2017, 2014, 2010, 2005, 2002, 2000, 1996, 1995, 1993, 1992, 1991, 1986, 1984, 1982, 1980, 1979, 1976, 1975, 1973, 1970, 1967, 1965, 1962, 1960, 1959, 1956, 1955, 1954, 1951, 1950, 1946, 1945, 1943, 1940, 1938, 1933, 1932, 1928, 1926, 1925, 1920
2024 UNIVERSITY AVE	2020, 2017, 2010, 2006, 2005, 2002, 2000, 1996, 1995, 1993, 1992, 1991, 1986, 1984, 1982, 1980, 1979, 1976, 1975, 1973, 1970, 1967, 1965, 1962, 1960, 1959, 1956, 1955, 1954, 1951, 1950, 1946, 1945, 1943, 1940, 1938, 1933, 1932, 1928, 1926, 1925, 1920
2024 UNIVERSITY AVE	2020, 2017, 2014, 2006, 2005, 2002, 2000, 1996, 1995, 1993, 1992, 1991, 1986, 1984, 1982, 1980, 1979, 1976, 1975, 1973, 1970, 1967, 1965, 1962, 1960, 1959, 1956, 1955, 1954, 1951, 1950, 1946, 1945, 1943, 1940, 1938, 1933, 1932, 1928, 1926, 1925, 1920
2024 UNIVERSITY AVE	2020, 2014, 2010, 2006, 2005, 2002, 2000, 1996, 1995, 1993, 1992, 1991, 1986, 1984, 1982, 1980, 1979, 1976, 1975, 1973, 1970, 1967, 1965, 1962, 1960, 1959, 1956, 1955, 1954, 1951, 1950, 1946, 1945, 1943, 1940, 1938, 1933, 1932, 1928, 1926, 1925, 1920
2024 UNIVERSITY AVE	2020, 2017, 2014, 2010, 2006, 2005, 2002, 2000, 1996, 1995, 1993, 1992, 1991, 1986, 1984, 1982, 1980, 1979, 1976, 1975, 1973, 1970, 1967, 1965, 1962, 1960, 1959, 1956, 1955, 1954, 1951, 1950, 1946, 1945, 1943, 1940, 1938, 1933, 1932, 1928, 1926, 1925, 1920
2024 UNIVERSITY AVE	2020, 2017, 2014, 2010, 2006, 2005, 2002, 2000, 1996, 1995, 1993, 1992, 1991, 1986, 1984, 1982, 1980, 1979, 1976, 1975, 1973, 1967, 1965, 1962, 1960, 1959, 1956, 1955, 1954, 1951, 1950, 1946, 1945, 1943, 1940, 1938, 1933, 1932, 1928, 1926, 1925, 1920
2024 UNIVERSITY AVE STE 15	2017, 2014, 2010, 2006, 2005, 2002, 2000, 1996, 1995, 1993, 1992, 1991, 1986, 1984, 1982, 1980, 1979, 1976, 1975, 1973, 1970, 1967, 1965, 1962, 1960, 1959, 1956, 1955, 1954, 1951, 1950, 1946, 1945, 1943, 1940, 1938, 1933, 1932, 1928, 1926, 1925, 1920
2024 UNIVERSITY AVE STE 5	2017, 2014, 2010, 2006, 2005, 2002, 2000, 1996, 1995, 1993, 1992, 1991, 1986, 1984, 1982, 1980, 1979, 1976, 1975, 1973, 1970, 1967, 1965, 1962, 1960, 1959, 1956, 1955, 1954, 1951, 1950, 1946, 1945, 1943, 1940, 1938, 1933, 1932, 1928, 1926, 1925, 1920
2024 UNIVERSITY DR	2020, 2017, 2014, 2010, 2006, 2005, 2002, 2000, 1996, 1995, 1993, 1992, 1991, 1986, 1984, 1982, 1980, 1979, 1976, 1975, 1973, 1970, 1967, 1965, 1962, 1960, 1959, 1956, 1955, 1954, 1951, 1950, 1946, 1945, 1943, 1940, 1933, 1932, 1928, 1926, 1925, 1920
2025 ADDISON	2020, 2017, 2014, 2010, 2006, 2005, 2002, 2000, 1996, 1995, 1993, 1992, 1991, 1984, 1982, 1980, 1979, 1976, 1975, 1973, 1970, 1967, 1965, 1962, 1960, 1959, 1956, 1955, 1954, 1951, 1950, 1946, 1945, 1943, 1940, 1938, 1933, 1932, 1928, 1926, 1925, 1920

FINDINGS

Address Researched	Address Not Identified in Research Source
2025 ADDISON ST	2020, 2017, 2014, 2010, 2006, 2005, 2002, 2000, 1996, 1995, 1993, 1992, 1991, 1984, 1982, 1980, 1979, 1976, 1975, 1973, 1970, 1967, 1965, 1962, 1960, 1959, 1956, 1955, 1954, 1951, 1950, 1946, 1945, 1943, 1940, 1938, 1933, 1932, 1928, 1926, 1925, 1920
2025 ADDISON ST	2020, 2017, 2014, 2010, 2006, 2005, 2002, 2000, 1996, 1995, 1993, 1991, 1986, 1984, 1982, 1980, 1979, 1976, 1975, 1973, 1970, 1967, 1965, 1962, 1960, 1959, 1956, 1955, 1954, 1951, 1950, 1946, 1945, 1943, 1940, 1938, 1933, 1932, 1928, 1926, 1925, 1920
2025 ADDISON ST	2020, 2017, 2014, 2010, 2006, 2005, 2002, 2000, 1996, 1993, 1992, 1991, 1986, 1984, 1982, 1980, 1979, 1976, 1975, 1973, 1970, 1967, 1965, 1962, 1960, 1959, 1956, 1955, 1954, 1951, 1950, 1946, 1945, 1943, 1940, 1938, 1933, 1932, 1928, 1926, 1925, 1920
2025 ADDISON ST	2020, 2014, 2010, 2006, 2005, 2002, 2000, 1996, 1995, 1993, 1992, 1991, 1986, 1984, 1982, 1980, 1979, 1976, 1975, 1973, 1970, 1967, 1965, 1962, 1960, 1959, 1956, 1955, 1954, 1951, 1950, 1946, 1945, 1943, 1940, 1938, 1933, 1932, 1928, 1926, 1925, 1920
2025 ADDISON ST	2017, 2014, 2010, 2006, 2005, 2002, 2000, 1996, 1995, 1993, 1992, 1991, 1986, 1984, 1982, 1980, 1979, 1976, 1975, 1973, 1970, 1967, 1965, 1962, 1960, 1959, 1956, 1955, 1954, 1951, 1950, 1946, 1945, 1943, 1940, 1938, 1933, 1932, 1928, 1926, 1925, 1920
2025 ADDISON ST	2020, 2017, 2014, 2006, 2005, 2002, 2000, 1996, 1995, 1993, 1992, 1991, 1986, 1984, 1982, 1980, 1979, 1976, 1975, 1973, 1970, 1967, 1965, 1962, 1960, 1959, 1956, 1955, 1954, 1951, 1950, 1946, 1945, 1943, 1940, 1938, 1933, 1932, 1928, 1926, 1925, 1920
2025 ADDISON ST	2020, 2017, 2010, 2006, 2005, 2002, 2000, 1996, 1995, 1993, 1992, 1991, 1986, 1984, 1982, 1980, 1979, 1976, 1975, 1973, 1970, 1967, 1965, 1962, 1960, 1959, 1956, 1955, 1954, 1951, 1950, 1946, 1945, 1943, 1940, 1938, 1933, 1932, 1928, 1926, 1925, 1920
2025 ADDISON ST	2020, 2017, 2014, 2010, 2005, 2002, 2000, 1996, 1995, 1993, 1992, 1991, 1986, 1984, 1982, 1980, 1979, 1976, 1975, 1973, 1970, 1967, 1965, 1962, 1960, 1959, 1956, 1955, 1954, 1951, 1950, 1946, 1945, 1943, 1940, 1938, 1933, 1932, 1928, 1926, 1925, 1920
2106 SHATTUCK AVE	2020, 2017, 2010, 2006, 2005, 2002, 2000, 1996, 1995, 1993, 1992, 1991, 1986, 1984, 1982, 1980, 1979, 1976, 1975, 1973, 1970, 1967, 1965, 1962, 1960, 1959, 1956, 1955, 1954, 1951, 1950, 1946, 1945, 1943, 1940, 1938, 1933, 1932, 1928, 1926, 1925, 1920
2106 SHATTUCK AVE	2020, 2017, 2014, 2006, 2005, 2002, 2000, 1996, 1995, 1993, 1992, 1991, 1986, 1984, 1982, 1980, 1979, 1976, 1975, 1973, 1970, 1967, 1965, 1962, 1960, 1959, 1956, 1955, 1954, 1951, 1950, 1946, 1945, 1943, 1940, 1938, 1933, 1932, 1928, 1926, 1925, 1920
2106 SHATTUCK AVE	2020, 2017, 2014, 2010, 2006, 2005, 2002, 2000, 1996, 1995, 1993, 1992, 1991, 1984, 1982, 1980, 1979, 1976, 1975, 1973, 1970, 1967, 1965, 1962, 1960, 1959, 1956, 1955, 1954, 1951, 1950, 1946, 1945, 1943, 1940, 1938, 1933, 1932, 1928, 1926, 1925, 1920
2106 SHATTUCK AVE	2020, 2017, 2014, 2010, 2006, 2005, 2002, 2000, 1996, 1995, 1993, 1992, 1991, 1986, 1984, 1982, 1979, 1976, 1975, 1973, 1970, 1967, 1965, 1962, 1960, 1959, 1956, 1955, 1954, 1951, 1950, 1946, 1945, 1943, 1940, 1938, 1933, 1932, 1928, 1926, 1925, 1920
2106 SHATTUCK AVE	2020, 2017, 2014, 2010, 2006, 2005, 2002, 2000, 1996, 1995, 1993, 1992, 1991, 1986, 1984, 1982, 1980, 1979, 1976, 1975, 1973, 1967, 1965, 1962, 1960, 1959, 1956, 1955, 1954, 1951, 1950, 1946, 1945, 1943, 1940, 1938, 1933, 1932, 1928, 1926, 1925, 1920

FINDINGS

Address Researched	Address Not Identified in Research Source
2106 SHATTUCK AVE	2020, 2017, 2014, 2010, 2006, 2005, 2002, 2000, 1996, 1995, 1993, 1992, 1986, 1984, 1982, 1980, 1979, 1976, 1975, 1973, 1970, 1967, 1965, 1962, 1960, 1959, 1956, 1955, 1954, 1951, 1950, 1946, 1945, 1943, 1940, 1938, 1933, 1932, 1928, 1926, 1925, 1920
2106 SHATTUCK AVE	2020, 2017, 2014, 2010, 2006, 2005, 2002, 2000, 1996, 1995, 1993, 1991, 1986, 1984, 1982, 1980, 1979, 1976, 1975, 1973, 1970, 1967, 1965, 1962, 1960, 1959, 1956, 1955, 1954, 1951, 1950, 1946, 1945, 1943, 1940, 1938, 1933, 1932, 1928, 1926, 1925, 1920
2106 SHATTUCK AVE	2020, 2017, 2014, 2010, 2006, 2005, 2002, 2000, 1996, 1993, 1992, 1991, 1986, 1984, 1982, 1980, 1979, 1976, 1975, 1973, 1970, 1967, 1965, 1962, 1960, 1959, 1956, 1955, 1954, 1951, 1950, 1946, 1945, 1943, 1940, 1938, 1933, 1932, 1928, 1926, 1925, 1920
2106 SHATTUCK SQ	2020, 2017, 2014, 2010, 2006, 2005, 2002, 2000, 1996, 1995, 1993, 1992, 1991, 1986, 1984, 1982, 1980, 1979, 1976, 1975, 1973, 1970, 1967, 1965, 1962, 1960, 1959, 1956, 1955, 1954, 1951, 1950, 1946, 1943, 1940, 1938, 1933, 1932, 1928, 1926, 1925, 1920
2106 SHATTUCK SQ	2020, 2017, 2014, 2010, 2006, 2005, 2002, 2000, 1996, 1995, 1993, 1992, 1991, 1986, 1984, 1982, 1980, 1979, 1976, 1975, 1973, 1970, 1967, 1965, 1962, 1960, 1959, 1956, 1955, 1954, 1951, 1950, 1946, 1945, 1943, 1940, 1933, 1932, 1928, 1926, 1925, 1920
2106 SHATTUCK SQ	2020, 2017, 2014, 2010, 2006, 2005, 2002, 2000, 1996, 1995, 1993, 1992, 1991, 1986, 1984, 1982, 1980, 1979, 1976, 1975, 1973, 1970, 1967, 1965, 1962, 1960, 1959, 1956, 1955, 1954, 1951, 1946, 1945, 1943, 1940, 1938, 1933, 1932, 1928, 1926, 1925, 1920
2106 SHATTUCK SQ	2020, 2017, 2014, 2010, 2006, 2005, 2002, 2000, 1996, 1995, 1993, 1992, 1991, 1986, 1984, 1982, 1980, 1979, 1976, 1975, 1973, 1970, 1967, 1965, 1962, 1960, 1959, 1956, 1955, 1954, 1951, 1950, 1946, 1945, 1943, 1940, 1938, 1933, 1932, 1928, 1926, 1920
2106 SHATTUCK SQ	2020, 2017, 2014, 2010, 2006, 2005, 2002, 2000, 1996, 1995, 1993, 1992, 1991, 1986, 1984, 1982, 1980, 1979, 1976, 1975, 1973, 1970, 1967, 1965, 1962, 1960, 1959, 1956, 1955, 1954, 1951, 1950, 1946, 1945, 1943, 1940, 1938, 1933, 1932, 1928, 1926, 1925
2107 ADDISON ST	2020, 2017, 2014, 2010, 2006, 2005, 2002, 2000, 1996, 1993, 1992, 1991, 1986, 1984, 1982, 1980, 1979, 1976, 1975, 1973, 1970, 1967, 1965, 1962, 1960, 1959, 1956, 1955, 1954, 1951, 1950, 1946, 1945, 1943, 1940, 1938, 1933, 1932, 1928, 1926, 1925, 1920
2107 ADDISON ST	2020, 2017, 2014, 2010, 2006, 2005, 2002, 2000, 1996, 1995, 1993, 1991, 1986, 1984, 1982, 1980, 1979, 1976, 1975, 1973, 1970, 1967, 1965, 1962, 1960, 1959, 1956, 1955, 1954, 1951, 1950, 1946, 1945, 1943, 1940, 1938, 1933, 1932, 1928, 1926, 1925, 1920
2107 ADDISON ST	2020, 2017, 2010, 2006, 2005, 2002, 2000, 1996, 1995, 1993, 1992, 1991, 1986, 1984, 1982, 1980, 1979, 1976, 1975, 1973, 1970, 1967, 1965, 1962, 1960, 1959, 1956, 1955, 1954, 1951, 1950, 1946, 1945, 1943, 1940, 1938, 1933, 1932, 1928, 1926, 1925, 1920
2107 ADDISON ST	2020, 2017, 2014, 2006, 2005, 2002, 2000, 1996, 1995, 1993, 1992, 1991, 1986, 1984, 1982, 1980, 1979, 1976, 1975, 1973, 1970, 1967, 1965, 1962, 1960, 1959, 1956, 1955, 1954, 1951, 1950, 1946, 1945, 1943, 1940, 1938, 1933, 1932, 1928, 1926, 1925, 1920
2107 ADDISON ST	2017, 2014, 2010, 2006, 2005, 2002, 2000, 1996, 1995, 1993, 1992, 1991, 1986, 1984, 1982, 1980, 1979, 1976, 1975, 1973, 1970, 1967, 1965, 1962, 1960, 1959, 1956, 1955, 1954, 1951, 1950, 1946, 1945, 1943, 1940, 1938, 1933, 1932, 1928, 1926, 1925, 1920

FINDINGS

Address Researched	Address Not Identified in Research Source
2107 ADDISON ST	2020, 2014, 2010, 2006, 2005, 2002, 2000, 1996, 1995, 1993, 1992, 1991, 1986, 1984, 1982, 1980, 1979, 1976, 1975, 1973, 1970, 1967, 1965, 1962, 1960, 1959, 1956, 1955, 1954, 1951, 1950, 1946, 1945, 1943, 1940, 1938, 1933, 1932, 1928, 1926, 1925, 1920
2107 ADDISON ST	2020, 2017, 2014, 2010, 2006, 2005, 2002, 1996, 1995, 1993, 1992, 1991, 1986, 1984, 1982, 1980, 1979, 1976, 1975, 1973, 1970, 1967, 1965, 1962, 1960, 1959, 1956, 1955, 1954, 1951, 1950, 1946, 1945, 1943, 1940, 1938, 1933, 1932, 1928, 1926, 1925, 1920
2107 SHATTUCK AVE	2020, 2017, 2014, 2010, 2006, 2005, 2002, 2000, 1996, 1995, 1993, 1992, 1991, 1986, 1984, 1982, 1980, 1979, 1976, 1975, 1973, 1970, 1967, 1965, 1962, 1960, 1959, 1956, 1955, 1954, 1951, 1950, 1946, 1945, 1943, 1940, 1938, 1933, 1932, 1926, 1925, 1920
2107 SHATTUCK AVE	2020, 2017, 2014, 2010, 2006, 2005, 2002, 2000, 1996, 1995, 1993, 1992, 1991, 1986, 1984, 1982, 1980, 1979, 1976, 1975, 1973, 1970, 1967, 1965, 1962, 1960, 1959, 1956, 1955, 1954, 1951, 1950, 1946, 1945, 1943, 1940, 1938, 1932, 1928, 1926, 1925, 1920
2107 SHATTUCK DR	2020, 2017, 2014, 2010, 2006, 2005, 2002, 2000, 1996, 1995, 1993, 1992, 1991, 1986, 1984, 1982, 1980, 1979, 1976, 1975, 1973, 1970, 1967, 1965, 1962, 1960, 1959, 1956, 1955, 1954, 1951, 1950, 1946, 1945, 1943, 1940, 1938, 1933, 1932, 1926, 1925, 1920
2108 BERKELEY WAY	2020, 2017, 2014, 2010, 2006, 2005, 2002, 2000, 1996, 1995, 1993, 1992, 1991, 1986, 1984, 1982, 1980, 1979, 1976, 1975, 1973, 1970, 1967, 1965, 1962, 1960, 1959, 1956, 1955, 1954, 1951, 1950, 1946, 1945, 1943, 1940, 1938, 1932, 1928, 1926, 1925, 1920
2108 BERKELEY WAY	2020, 2017, 2014, 2010, 2006, 2005, 2002, 1996, 1995, 1993, 1992, 1991, 1986, 1984, 1982, 1980, 1979, 1976, 1975, 1973, 1970, 1967, 1965, 1962, 1960, 1959, 1956, 1955, 1954, 1951, 1950, 1946, 1945, 1943, 1940, 1938, 1933, 1932, 1928, 1926, 1925, 1920
2108 BERKELEY WAY	2020, 2017, 2014, 2010, 2006, 2005, 2002, 2000, 1995, 1993, 1992, 1991, 1986, 1984, 1982, 1980, 1979, 1976, 1975, 1973, 1970, 1967, 1965, 1962, 1960, 1959, 1956, 1955, 1954, 1951, 1950, 1946, 1945, 1943, 1940, 1938, 1933, 1932, 1928, 1926, 1925, 1920
2108 BERKELEY WAY	2020, 2017, 2014, 2010, 2005, 2002, 2000, 1996, 1995, 1993, 1992, 1991, 1986, 1984, 1982, 1980, 1979, 1976, 1975, 1973, 1970, 1967, 1965, 1962, 1960, 1959, 1956, 1955, 1954, 1951, 1950, 1946, 1945, 1943, 1940, 1938, 1933, 1932, 1928, 1926, 1925, 1920
2108 BERKELEY WAY	2020, 2017, 2014, 2010, 2006, 2005, 2002, 2000, 1996, 1995, 1993, 1991, 1986, 1984, 1982, 1980, 1979, 1976, 1975, 1973, 1970, 1967, 1965, 1962, 1960, 1959, 1956, 1955, 1954, 1951, 1950, 1946, 1945, 1943, 1940, 1938, 1933, 1932, 1928, 1926, 1925, 1920
2108 BERKELEY WAY	2020, 2017, 2014, 2010, 2006, 2005, 2002, 2000, 1996, 1995, 1993, 1992, 1986, 1984, 1982, 1980, 1979, 1976, 1975, 1973, 1970, 1967, 1965, 1962, 1960, 1959, 1956, 1955, 1954, 1951, 1950, 1946, 1945, 1943, 1940, 1938, 1933, 1932, 1928, 1926, 1925, 1920
2108 BERKELEY WAY	2020, 2017, 2014, 2010, 2006, 2005, 2002, 2000, 1996, 1995, 1993, 1992, 1991, 1984, 1982, 1980, 1979, 1976, 1975, 1973, 1970, 1967, 1965, 1962, 1960, 1959, 1956, 1955, 1954, 1951, 1950, 1946, 1945, 1943, 1940, 1938, 1933, 1932, 1928, 1926, 1925, 1920
2108 BERKELEY WAY	2020, 2017, 2014, 2010, 2006, 2005, 2002, 2000, 1996, 1995, 1993, 1992, 1991, 1986, 1984, 1982, 1980, 1979, 1976, 1975, 1973, 1967, 1965, 1962, 1960, 1959, 1956, 1955, 1954, 1951, 1950, 1946, 1945, 1943, 1940, 1938, 1933, 1932, 1928, 1926, 1925, 1920

FINDINGS

Address Researched	Address Not Identified in Research Source
2108 MILVIA ST	2020, 2017, 2014, 2010, 2006, 2005, 2002, 2000, 1996, 1995, 1993, 1992, 1991, 1986, 1984, 1982, 1980, 1979, 1976, 1975, 1973, 1970, 1967, 1965, 1962, 1960, 1959, 1956, 1955, 1954, 1951, 1950, 1946, 1945, 1943, 1940, 1938, 1932, 1928, 1926, 1925, 1920
2108 MILVIA ST	2020, 2017, 2014, 2010, 2006, 2005, 2002, 2000, 1996, 1995, 1993, 1992, 1991, 1986, 1984, 1982, 1980, 1979, 1976, 1975, 1973, 1970, 1967, 1965, 1962, 1960, 1959, 1956, 1955, 1954, 1951, 1950, 1946, 1945, 1940, 1938, 1933, 1932, 1928, 1926, 1925, 1920
2108 MILVIA ST	2020, 2017, 2014, 2010, 2006, 2005, 2002, 2000, 1996, 1995, 1993, 1992, 1991, 1986, 1984, 1982, 1980, 1979, 1976, 1975, 1973, 1970, 1967, 1965, 1962, 1960, 1959, 1956, 1955, 1954, 1951, 1950, 1946, 1943, 1940, 1938, 1933, 1932, 1928, 1926, 1925, 1920
2108 MILVIA ST	2020, 2017, 2014, 2010, 2006, 2005, 2002, 2000, 1996, 1995, 1993, 1992, 1991, 1986, 1984, 1982, 1980, 1979, 1976, 1975, 1973, 1970, 1967, 1965, 1962, 1960, 1959, 1956, 1954, 1951, 1950, 1946, 1945, 1943, 1940, 1938, 1933, 1932, 1928, 1926, 1925, 1920
2108 MILVIA ST	2020, 2017, 2014, 2010, 2006, 2005, 2002, 2000, 1996, 1995, 1993, 1992, 1991, 1986, 1984, 1982, 1980, 1979, 1976, 1975, 1973, 1970, 1967, 1965, 1962, 1960, 1959, 1956, 1955, 1954, 1951, 1950, 1946, 1945, 1943, 1940, 1938, 1933, 1932, 1926, 1925, 1920
2108 SHATTUCK AVE	2020, 2017, 2014, 2010, 2006, 2005, 2002, 2000, 1996, 1995, 1993, 1992, 1991, 1986, 1984, 1982, 1980, 1979, 1976, 1975, 1973, 1970, 1967, 1965, 1962, 1960, 1959, 1956, 1955, 1954, 1951, 1950, 1946, 1945, 1943, 1940, 1938, 1932, 1928, 1926, 1925, 1920
2108 SHATTUCK AVE	2020, 2017, 2014, 2010, 2006, 2005, 2002, 2000, 1996, 1995, 1993, 1992, 1991, 1986, 1984, 1982, 1980, 1979, 1976, 1975, 1973, 1970, 1967, 1965, 1962, 1960, 1959, 1956, 1955, 1954, 1951, 1950, 1946, 1945, 1943, 1940, 1938, 1933, 1932, 1926, 1925, 1920
2108 SHATTUCK AVE	2020, 2017, 2014, 2010, 2006, 2005, 2002, 2000, 1996, 1995, 1993, 1992, 1991, 1986, 1984, 1982, 1980, 1979, 1976, 1975, 1973, 1970, 1967, 1965, 1962, 1960, 1959, 1956, 1954, 1951, 1950, 1946, 1945, 1943, 1940, 1938, 1933, 1932, 1928, 1926, 1925, 1920
2108 SHATTUCK AVE	2020, 2017, 2014, 2010, 2006, 2005, 2002, 2000, 1996, 1995, 1993, 1992, 1991, 1986, 1984, 1982, 1980, 1979, 1976, 1975, 1973, 1970, 1967, 1965, 1960, 1959, 1956, 1955, 1954, 1951, 1950, 1946, 1945, 1943, 1940, 1938, 1933, 1932, 1928, 1926, 1925, 1920
2108 SHATTUCK AVE	2020, 2017, 2014, 2010, 2006, 2005, 2002, 2000, 1996, 1995, 1993, 1992, 1991, 1986, 1984, 1982, 1980, 1979, 1976, 1975, 1973, 1970, 1967, 1965, 1962, 1960, 1959, 1956, 1955, 1954, 1951, 1946, 1945, 1943, 1940, 1938, 1933, 1932, 1928, 1926, 1925, 1920
2108 SHATTUCK AVE	2020, 2017, 2014, 2010, 2006, 2005, 2002, 2000, 1996, 1995, 1993, 1992, 1991, 1986, 1984, 1982, 1980, 1979, 1976, 1975, 1973, 1970, 1967, 1965, 1962, 1960, 1959, 1956, 1955, 1954, 1951, 1950, 1946, 1945, 1940, 1938, 1933, 1932, 1928, 1926, 1925, 1920
2108 SHATTUCK AVE	2020, 2017, 2014, 2010, 2006, 2005, 2002, 2000, 1996, 1995, 1993, 1992, 1991, 1986, 1984, 1982, 1980, 1979, 1976, 1975, 1973, 1970, 1967, 1965, 1962, 1960, 1959, 1956, 1955, 1954, 1951, 1950, 1946, 1943, 1940, 1938, 1933, 1932, 1928, 1926, 1925, 1920
2108 SHATTUCK AVE	2020, 2017, 2014, 2010, 2006, 2005, 2002, 2000, 1996, 1995, 1993, 1992, 1991, 1986, 1984, 1982, 1980, 1979, 1976, 1975, 1973, 1970, 1967, 1965, 1962, 1960, 1959, 1956, 1955, 1954, 1951, 1950, 1946, 1945, 1943, 1940, 1933, 1932, 1928, 1926, 1925, 1920

FINDINGS

Address Researched	Address Not Identified in Research Source
2108 SHATTUCK AVE	2020, 2017, 2014, 2010, 2006, 2005, 2002, 2000, 1996, 1995, 1993, 1992, 1991, 1986, 1984, 1982, 1980, 1979, 1976, 1975, 1973, 1967, 1965, 1962, 1960, 1959, 1956, 1955, 1954, 1951, 1950, 1946, 1945, 1943, 1940, 1938, 1933, 1932, 1928, 1926, 1925, 1920
2108 SHATTUCK AVE	2020, 2017, 2014, 2010, 2006, 2005, 2002, 2000, 1996, 1995, 1993, 1992, 1991, 1986, 1984, 1982, 1980, 1979, 1976, 1973, 1970, 1967, 1965, 1962, 1960, 1959, 1956, 1955, 1954, 1951, 1950, 1946, 1945, 1943, 1940, 1938, 1933, 1932, 1928, 1926, 1925, 1920
2108 SHATTUCK AVE	2020, 2017, 2014, 2010, 2006, 2005, 2002, 2000, 1996, 1995, 1993, 1992, 1991, 1986, 1984, 1982, 1980, 1979, 1976, 1975, 1973, 1970, 1967, 1965, 1962, 1960, 1959, 1956, 1955, 1954, 1951, 1950, 1946, 1945, 1943, 1940, 1938, 1933, 1932, 1928, 1926, 1925, 1920
2108 SHATTUCK AVE	2020, 2017, 2014, 2010, 2006, 2005, 2002, 2000, 1996, 1995, 1993, 1992, 1991, 1984, 1982, 1980, 1979, 1976, 1975, 1973, 1970, 1967, 1965, 1962, 1960, 1959, 1956, 1955, 1954, 1951, 1950, 1946, 1945, 1943, 1940, 1938, 1933, 1932, 1928, 1926, 1925, 1920
2108 SHATTUCK AVE	2020, 2017, 2014, 2010, 2006, 2005, 2002, 2000, 1996, 1995, 1993, 1992, 1986, 1984, 1982, 1980, 1979, 1976, 1975, 1973, 1970, 1967, 1965, 1962, 1960, 1959, 1956, 1955, 1954, 1951, 1950, 1946, 1945, 1943, 1940, 1938, 1933, 1932, 1928, 1926, 1925, 1920
2108 SHATTUCK AVE	2020, 2017, 2014, 2010, 2006, 2005, 2002, 2000, 1996, 1995, 1993, 1991, 1986, 1984, 1982, 1980, 1979, 1976, 1975, 1973, 1970, 1967, 1965, 1962, 1960, 1959, 1956, 1955, 1954, 1951, 1950, 1946, 1945, 1943, 1940, 1938, 1933, 1932, 1928, 1926, 1925, 1920
2108 SHATTUCK AVE	2020, 2017, 2014, 2010, 2006, 2005, 2002, 2000, 1996, 1993, 1992, 1991, 1986, 1984, 1982, 1980, 1979, 1976, 1975, 1973, 1970, 1967, 1965, 1962, 1960, 1959, 1956, 1955, 1954, 1951, 1950, 1946, 1945, 1943, 1940, 1938, 1933, 1932, 1928, 1926, 1925, 1920
2108 SHATTUCK AVE	2020, 2017, 2014, 2010, 2006, 2005, 2002, 1996, 1995, 1993, 1992, 1991, 1986, 1984, 1982, 1980, 1979, 1976, 1975, 1973, 1970, 1967, 1965, 1962, 1960, 1959, 1956, 1955, 1954, 1951, 1950, 1946, 1945, 1943, 1940, 1938, 1933, 1932, 1928, 1926, 1925, 1920
2108 SHATTUCK DR	2020, 2017, 2014, 2010, 2006, 2005, 2002, 2000, 1996, 1995, 1993, 1992, 1991, 1986, 1984, 1982, 1980, 1979, 1976, 1975, 1973, 1970, 1967, 1965, 1962, 1960, 1959, 1956, 1955, 1954, 1951, 1950, 1946, 1945, 1943, 1940, 1938, 1933, 1932, 1928, 1926, 1920
2108 SHATTUCK PL	2020, 2017, 2014, 2010, 2006, 2005, 2002, 2000, 1996, 1995, 1993, 1992, 1991, 1986, 1984, 1982, 1980, 1979, 1976, 1975, 1973, 1970, 1967, 1965, 1962, 1960, 1959, 1956, 1955, 1954, 1951, 1946, 1945, 1943, 1940, 1938, 1933, 1932, 1928, 1926, 1925, 1920
2108 SHATTUCK SQ	2020, 2017, 2014, 2010, 2006, 2005, 2002, 2000, 1996, 1995, 1993, 1992, 1991, 1986, 1984, 1982, 1980, 1979, 1976, 1975, 1973, 1970, 1967, 1965, 1962, 1960, 1959, 1956, 1955, 1954, 1951, 1950, 1946, 1945, 1943, 1940, 1933, 1932, 1928, 1926, 1925, 1920
2108 SHATTUCK SQ	2020, 2017, 2014, 2010, 2006, 2005, 2002, 2000, 1996, 1995, 1993, 1992, 1991, 1986, 1984, 1982, 1980, 1979, 1976, 1975, 1973, 1970, 1967, 1965, 1962, 1960, 1959, 1956, 1955, 1954, 1951, 1950, 1946, 1943, 1940, 1938, 1933, 1932, 1928, 1926, 1925, 1920
2108 SHATTUCK SQ	2020, 2017, 2014, 2010, 2006, 2005, 2002, 2000, 1996, 1995, 1993, 1992, 1991, 1986, 1984, 1982, 1980, 1979, 1976, 1975, 1973, 1970, 1967, 1965, 1962, 1960, 1959, 1956, 1955, 1954, 1951, 1950, 1946, 1945, 1943, 1940, 1938, 1933, 1932, 1928, 1926, 1925

FINDINGS

Address Researched	Address Not Identified in Research Source
2108 SHATTUCK SQ	2020, 2017, 2014, 2010, 2006, 2005, 2002, 2000, 1996, 1995, 1993, 1992, 1991, 1986, 1984, 1982, 1980, 1979, 1976, 1975, 1973, 1970, 1967, 1965, 1962, 1960, 1959, 1956, 1955, 1954, 1951, 1950, 1946, 1945, 1943, 1940, 1938, 1933, 1932, 1928, 1926, 1920
2109 MILVIA	2020, 2017, 2014, 2010, 2006, 2005, 2002, 2000, 1996, 1995, 1993, 1992, 1991, 1984, 1982, 1980, 1979, 1976, 1975, 1973, 1970, 1967, 1965, 1962, 1960, 1959, 1956, 1955, 1954, 1951, 1950, 1946, 1945, 1943, 1940, 1938, 1933, 1932, 1928, 1926, 1925, 1920
2109 MILVIA ST	2020, 2017, 2014, 2010, 2006, 2005, 2002, 2000, 1996, 1993, 1992, 1991, 1986, 1984, 1982, 1980, 1979, 1976, 1975, 1973, 1970, 1967, 1965, 1962, 1960, 1959, 1956, 1955, 1954, 1951, 1950, 1946, 1945, 1943, 1940, 1938, 1933, 1932, 1928, 1926, 1925, 1920
2109 MILVIA ST	2020, 2017, 2014, 2010, 2006, 2005, 2002, 2000, 1996, 1995, 1993, 1991, 1986, 1984, 1982, 1980, 1979, 1976, 1975, 1973, 1970, 1967, 1965, 1962, 1960, 1959, 1956, 1955, 1954, 1951, 1950, 1946, 1945, 1943, 1940, 1938, 1933, 1932, 1928, 1926, 1925, 1920
2109 MILVIA ST	2020, 2017, 2014, 2010, 2006, 2005, 2002, 2000, 1996, 1995, 1993, 1992, 1986, 1984, 1982, 1980, 1979, 1976, 1975, 1973, 1970, 1967, 1965, 1962, 1960, 1959, 1956, 1955, 1954, 1951, 1950, 1946, 1945, 1943, 1940, 1938, 1933, 1932, 1928, 1926, 1925, 1920
2109 MILVIA ST	2020, 2017, 2014, 2010, 2006, 2005, 2002, 1996, 1995, 1993, 1992, 1991, 1986, 1984, 1982, 1980, 1979, 1976, 1975, 1973, 1970, 1967, 1965, 1962, 1960, 1959, 1956, 1955, 1954, 1951, 1950, 1946, 1945, 1943, 1940, 1938, 1933, 1932, 1928, 1926, 1925, 1920
2109 MILVIA ST	2020, 2017, 2014, 2010, 2006, 2005, 2002, 2000, 1995, 1993, 1992, 1991, 1986, 1984, 1982, 1980, 1979, 1976, 1975, 1973, 1970, 1967, 1965, 1962, 1960, 1959, 1956, 1955, 1954, 1951, 1950, 1946, 1945, 1943, 1940, 1938, 1933, 1932, 1928, 1926, 1925, 1920
2109 MILVIA ST	2020, 2017, 2014, 2010, 2006, 2002, 2000, 1996, 1995, 1993, 1992, 1991, 1986, 1984, 1982, 1980, 1979, 1976, 1975, 1973, 1970, 1967, 1965, 1962, 1960, 1959, 1956, 1955, 1954, 1951, 1950, 1946, 1945, 1943, 1940, 1938, 1933, 1932, 1928, 1926, 1925, 1920
2109 MILVIA ST	2017, 2014, 2010, 2006, 2005, 2002, 2000, 1996, 1995, 1993, 1992, 1991, 1986, 1984, 1982, 1980, 1979, 1976, 1975, 1973, 1970, 1967, 1965, 1962, 1960, 1959, 1956, 1955, 1954, 1951, 1950, 1946, 1945, 1943, 1940, 1938, 1933, 1932, 1928, 1926, 1925, 1920
2109 MILVIA ST	2020, 2017, 2010, 2006, 2005, 2002, 2000, 1996, 1995, 1993, 1992, 1991, 1986, 1984, 1982, 1980, 1979, 1976, 1975, 1973, 1970, 1967, 1965, 1962, 1960, 1959, 1956, 1955, 1954, 1951, 1950, 1946, 1945, 1943, 1940, 1938, 1933, 1932, 1928, 1926, 1925, 1920
2109 MILVIA ST	2020, 2017, 2014, 2006, 2005, 2002, 2000, 1996, 1995, 1993, 1992, 1991, 1986, 1984, 1982, 1980, 1979, 1976, 1975, 1973, 1970, 1967, 1965, 1962, 1960, 1959, 1956, 1955, 1954, 1951, 1950, 1946, 1945, 1943, 1940, 1938, 1933, 1932, 1928, 1926, 1925, 1920
2109 SHATTUCK AVE	2020, 2017, 2014, 2006, 2005, 2002, 2000, 1996, 1995, 1993, 1992, 1991, 1986, 1984, 1982, 1980, 1979, 1976, 1975, 1973, 1970, 1967, 1965, 1962, 1960, 1959, 1956, 1955, 1954, 1951, 1950, 1946, 1945, 1943, 1940, 1938, 1933, 1932, 1928, 1926, 1925, 1920
2109 SHATTUCK AVE	2020, 2017, 2010, 2006, 2005, 2002, 2000, 1996, 1995, 1993, 1992, 1991, 1986, 1984, 1982, 1980, 1979, 1976, 1975, 1973, 1970, 1967, 1965, 1962, 1960, 1959, 1956, 1955, 1954, 1951, 1950, 1946, 1945, 1943, 1940, 1938, 1933, 1932, 1928, 1926, 1925, 1920

FINDINGS

Address Researched	Address Not Identified in Research Source
2109 SHATTUCK AVE	2017, 2014, 2010, 2006, 2005, 2002, 2000, 1996, 1995, 1993, 1992, 1991, 1986, 1984, 1982, 1980, 1979, 1976, 1975, 1973, 1970, 1967, 1965, 1962, 1960, 1959, 1956, 1955, 1954, 1951, 1950, 1946, 1945, 1943, 1940, 1938, 1933, 1932, 1928, 1926, 1925, 1920
2109 SHATTUCK AVE	2020, 2014, 2010, 2006, 2005, 2002, 2000, 1996, 1995, 1993, 1992, 1991, 1986, 1984, 1982, 1980, 1979, 1976, 1975, 1973, 1970, 1967, 1965, 1962, 1960, 1959, 1956, 1955, 1954, 1951, 1950, 1946, 1945, 1943, 1940, 1938, 1933, 1932, 1928, 1926, 1925, 1920
2109 SHATTUCK AVE	2020, 2017, 2014, 2010, 2006, 2002, 2000, 1996, 1995, 1993, 1992, 1991, 1986, 1984, 1982, 1980, 1979, 1976, 1975, 1973, 1970, 1967, 1965, 1962, 1960, 1959, 1956, 1955, 1954, 1951, 1950, 1946, 1945, 1943, 1940, 1938, 1933, 1932, 1928, 1926, 1925, 1920
2109 SHATTUCK AVE	2020, 2017, 2014, 2010, 2006, 2005, 2002, 1996, 1995, 1993, 1992, 1991, 1986, 1984, 1982, 1980, 1979, 1976, 1975, 1973, 1970, 1967, 1965, 1962, 1960, 1959, 1956, 1955, 1954, 1951, 1950, 1946, 1945, 1943, 1940, 1938, 1933, 1932, 1928, 1926, 1925, 1920
2109 SHATTUCK AVE	2020, 2017, 2014, 2010, 2006, 2005, 2002, 2000, 1996, 1995, 1993, 1991, 1986, 1984, 1982, 1980, 1979, 1976, 1975, 1973, 1970, 1967, 1965, 1962, 1960, 1959, 1956, 1955, 1954, 1951, 1950, 1946, 1945, 1943, 1940, 1938, 1933, 1932, 1928, 1926, 1925, 1920
2109 SHATTUCK AVE	2020, 2017, 2014, 2010, 2006, 2005, 2002, 2000, 1996, 1993, 1992, 1991, 1986, 1984, 1982, 1980, 1979, 1976, 1975, 1973, 1970, 1967, 1965, 1962, 1960, 1959, 1956, 1955, 1954, 1951, 1950, 1946, 1945, 1943, 1940, 1938, 1933, 1932, 1928, 1926, 1925, 1920
2109 UNIVERSITY AVE	2020, 2017, 2014, 2010, 2006, 2005, 2002, 2000, 1996, 1993, 1992, 1991, 1986, 1984, 1982, 1980, 1979, 1976, 1975, 1973, 1970, 1967, 1965, 1962, 1960, 1959, 1956, 1955, 1954, 1951, 1950, 1946, 1945, 1943, 1940, 1938, 1933, 1932, 1928, 1926, 1925, 1920
2109 UNIVERSITY AVE	2020, 2017, 2014, 2010, 2006, 2005, 2002, 2000, 1996, 1995, 1993, 1992, 1991, 1984, 1982, 1980, 1979, 1976, 1975, 1973, 1970, 1967, 1965, 1962, 1960, 1959, 1956, 1955, 1954, 1951, 1950, 1946, 1945, 1943, 1940, 1938, 1933, 1932, 1928, 1926, 1925, 1920
2109 UNIVERSITY AVE	2020, 2017, 2014, 2010, 2006, 2005, 2002, 2000, 1996, 1995, 1993, 1992, 1991, 1986, 1984, 1982, 1979, 1976, 1975, 1973, 1970, 1967, 1965, 1962, 1960, 1959, 1956, 1955, 1954, 1951, 1950, 1946, 1945, 1943, 1940, 1938, 1933, 1932, 1928, 1926, 1925, 1920
2109 UNIVERSITY AVE	2020, 2017, 2014, 2010, 2006, 2005, 2002, 2000, 1996, 1995, 1993, 1992, 1991, 1986, 1984, 1982, 1980, 1979, 1976, 1973, 1970, 1967, 1965, 1962, 1960, 1959, 1956, 1955, 1954, 1951, 1950, 1946, 1945, 1943, 1940, 1938, 1933, 1932, 1928, 1926, 1925, 1920
2109 UNIVERSITY AVE	2020, 2017, 2014, 2010, 2006, 2005, 2002, 2000, 1996, 1995, 1993, 1992, 1991, 1986, 1984, 1982, 1980, 1979, 1976, 1975, 1973, 1967, 1965, 1962, 1960, 1959, 1956, 1955, 1954, 1951, 1950, 1946, 1945, 1943, 1940, 1938, 1933, 1932, 1928, 1926, 1925, 1920
2109 UNIVERSITY AVE	2020, 2017, 2014, 2010, 2006, 2005, 2002, 1996, 1995, 1993, 1992, 1991, 1986, 1984, 1982, 1980, 1979, 1976, 1975, 1973, 1970, 1967, 1965, 1962, 1960, 1959, 1956, 1955, 1954, 1951, 1950, 1946, 1945, 1943, 1940, 1938, 1933, 1932, 1928, 1926, 1925, 1920
2109 UNIVERSITY AVE	2020, 2017, 2014, 2010, 2006, 2005, 2002, 2000, 1996, 1995, 1993, 1992, 1991, 1986, 1984, 1982, 1980, 1979, 1976, 1975, 1973, 1970, 1967, 1965, 1962, 1960, 1959, 1956, 1955, 1954, 1951, 1950, 1946, 1945, 1940, 1938, 1933, 1932, 1928, 1926, 1925, 1920

FINDINGS

Address Researched	Address Not Identified in Research Source
2109 UNIVERSITY AVE	2020, 2017, 2014, 2010, 2006, 2005, 2002, 2000, 1996, 1995, 1993, 1992, 1991, 1986, 1984, 1982, 1980, 1979, 1976, 1975, 1973, 1970, 1967, 1965, 1962, 1960, 1959, 1956, 1955, 1954, 1951, 1950, 1946, 1945, 1943, 1940, 1938, 1932, 1928, 1926, 1925, 1920
2109 UNIVERSITY AVE	2020, 2017, 2014, 2010, 2006, 2005, 2002, 2000, 1996, 1995, 1993, 1992, 1991, 1986, 1984, 1982, 1980, 1979, 1976, 1975, 1973, 1970, 1967, 1965, 1962, 1960, 1959, 1956, 1954, 1951, 1950, 1946, 1945, 1943, 1940, 1938, 1933, 1932, 1928, 1926, 1925, 1920
2109 UNIVERSITY AVE	2020, 2017, 2014, 2010, 2006, 2005, 2002, 2000, 1996, 1995, 1993, 1992, 1991, 1986, 1984, 1982, 1980, 1979, 1976, 1975, 1973, 1970, 1967, 1965, 1962, 1960, 1959, 1956, 1955, 1954, 1951, 1950, 1946, 1945, 1943, 1940, 1938, 1933, 1932, 1926, 1925, 1920
2109 UNIVERSITY DR	2020, 2017, 2014, 2010, 2006, 2005, 2002, 2000, 1996, 1995, 1993, 1992, 1991, 1986, 1984, 1982, 1980, 1979, 1976, 1975, 1973, 1970, 1967, 1965, 1962, 1960, 1959, 1956, 1955, 1954, 1951, 1946, 1945, 1943, 1940, 1938, 1933, 1932, 1928, 1926, 1925, 1920
2109 UNIVERSITY DR	2020, 2017, 2014, 2010, 2006, 2005, 2002, 2000, 1996, 1995, 1993, 1992, 1991, 1986, 1984, 1982, 1980, 1979, 1976, 1975, 1973, 1970, 1967, 1965, 1962, 1960, 1959, 1956, 1955, 1954, 1951, 1950, 1946, 1945, 1943, 1940, 1933, 1932, 1928, 1926, 1925, 1920
2109 UNIVERSITY DR	2020, 2017, 2014, 2010, 2006, 2005, 2002, 2000, 1996, 1995, 1993, 1992, 1991, 1986, 1984, 1982, 1980, 1979, 1976, 1975, 1973, 1970, 1967, 1965, 1962, 1960, 1959, 1956, 1955, 1954, 1951, 1950, 1946, 1945, 1943, 1940, 1938, 1933, 1932, 1928, 1926, 1925
2109 UNIVERSITY WAY	2020, 2017, 2014, 2010, 2006, 2005, 2002, 2000, 1996, 1995, 1993, 1992, 1991, 1986, 1984, 1982, 1980, 1979, 1976, 1975, 1973, 1970, 1967, 1965, 1962, 1960, 1959, 1956, 1955, 1954, 1951, 1950, 1946, 1943, 1940, 1938, 1933, 1932, 1928, 1926, 1925, 1920
2109 UNIVERSITY WAY	2020, 2017, 2014, 2010, 2006, 2005, 2002, 2000, 1996, 1995, 1993, 1992, 1991, 1986, 1984, 1982, 1980, 1979, 1976, 1975, 1973, 1970, 1967, 1965, 1962, 1960, 1959, 1956, 1955, 1954, 1951, 1950, 1946, 1945, 1943, 1940, 1938, 1933, 1932, 1928, 1926, 1920
2110 MILVIA ST	2020, 2017, 2014, 2010, 2006, 2005, 2002, 2000, 1996, 1995, 1993, 1992, 1991, 1984, 1982, 1980, 1979, 1976, 1975, 1973, 1970, 1967, 1965, 1962, 1960, 1959, 1956, 1955, 1954, 1951, 1950, 1946, 1945, 1943, 1940, 1938, 1933, 1932, 1928, 1926, 1925, 1920
2110 SHATTUCK AVE	2020, 2017, 2014, 2010, 2006, 2005, 2002, 2000, 1996, 1995, 1993, 1992, 1991, 1984, 1982, 1980, 1979, 1976, 1975, 1973, 1970, 1967, 1965, 1962, 1960, 1959, 1956, 1955, 1954, 1951, 1950, 1946, 1945, 1943, 1940, 1938, 1933, 1932, 1928, 1926, 1925, 1920
2110 SHATTUCK AVE	2020, 2017, 2014, 2010, 2006, 2005, 2002, 2000, 1996, 1995, 1993, 1992, 1991, 1986, 1984, 1982, 1979, 1976, 1975, 1973, 1970, 1967, 1965, 1962, 1960, 1959, 1956, 1955, 1954, 1951, 1950, 1946, 1945, 1943, 1940, 1938, 1933, 1932, 1928, 1926, 1925, 1920
2110 SHATTUCK AVE	2020, 2017, 2014, 2010, 2006, 2005, 2002, 2000, 1996, 1995, 1993, 1992, 1991, 1986, 1984, 1982, 1980, 1979, 1976, 1973, 1970, 1967, 1965, 1962, 1960, 1959, 1956, 1955, 1954, 1951, 1950, 1946, 1945, 1943, 1940, 1938, 1933, 1932, 1928, 1926, 1925, 1920
2110 SHATTUCK AVE	2020, 2017, 2014, 2010, 2006, 2005, 2002, 2000, 1996, 1995, 1993, 1992, 1991, 1986, 1984, 1982, 1980, 1979, 1976, 1975, 1973, 1967, 1965, 1962, 1960, 1959, 1956, 1955, 1954, 1951, 1950, 1946, 1945, 1943, 1940, 1938, 1933, 1932, 1928, 1926, 1925, 1920

FINDINGS

Address Researched	Address Not Identified in Research Source
2110 SHATTUCK AVE	2020, 2017, 2014, 2010, 2006, 2005, 2002, 2000, 1996, 1995, 1993, 1991, 1986, 1984, 1982, 1980, 1979, 1976, 1975, 1973, 1970, 1967, 1965, 1962, 1960, 1959, 1956, 1955, 1954, 1951, 1950, 1946, 1945, 1943, 1940, 1938, 1933, 1932, 1928, 1926, 1925, 1920
2110 SHATTUCK AVE	2020, 2017, 2014, 2010, 2006, 2005, 2002, 2000, 1996, 1993, 1992, 1991, 1986, 1984, 1982, 1980, 1979, 1976, 1975, 1973, 1970, 1967, 1965, 1962, 1960, 1959, 1956, 1955, 1954, 1951, 1950, 1946, 1945, 1943, 1940, 1938, 1933, 1932, 1928, 1926, 1925, 1920
2110 SHATTUCK AVE	2020, 2017, 2014, 2010, 2006, 2005, 2002, 2000, 1996, 1995, 1993, 1992, 1986, 1984, 1982, 1980, 1979, 1976, 1975, 1973, 1970, 1967, 1965, 1962, 1960, 1959, 1956, 1955, 1954, 1951, 1950, 1946, 1945, 1943, 1940, 1938, 1933, 1932, 1928, 1926, 1925, 1920
2110 SHATTUCK AVE	2020, 2017, 2014, 2010, 2006, 2005, 2002, 2000, 1995, 1993, 1992, 1991, 1986, 1984, 1982, 1980, 1979, 1976, 1975, 1973, 1970, 1967, 1965, 1962, 1960, 1959, 1956, 1955, 1954, 1951, 1950, 1946, 1945, 1943, 1940, 1938, 1933, 1932, 1928, 1926, 1925, 1920
2110 SHATTUCK AVE	2020, 2017, 2014, 2010, 2006, 2002, 2000, 1996, 1995, 1993, 1992, 1991, 1986, 1984, 1982, 1980, 1979, 1976, 1975, 1973, 1970, 1967, 1965, 1962, 1960, 1959, 1956, 1955, 1954, 1951, 1950, 1946, 1945, 1943, 1940, 1938, 1933, 1932, 1928, 1926, 1925, 1920
2110 SHATTUCK AVE	2020, 2017, 2014, 2010, 2005, 2002, 2000, 1996, 1995, 1993, 1992, 1991, 1986, 1984, 1982, 1980, 1979, 1976, 1975, 1973, 1970, 1967, 1965, 1962, 1960, 1959, 1956, 1955, 1954, 1951, 1950, 1946, 1945, 1943, 1940, 1938, 1933, 1932, 1928, 1926, 1925, 1920
2110 SHATTUCK AVE	2020, 2014, 2010, 2006, 2005, 2002, 2000, 1996, 1995, 1993, 1992, 1991, 1986, 1984, 1982, 1980, 1979, 1976, 1975, 1973, 1970, 1967, 1965, 1962, 1960, 1959, 1956, 1955, 1954, 1951, 1950, 1946, 1945, 1943, 1940, 1938, 1933, 1932, 1928, 1926, 1925, 1920
2110 SHATTUCK AVE	2017, 2014, 2010, 2006, 2005, 2002, 2000, 1996, 1995, 1993, 1992, 1991, 1986, 1984, 1982, 1980, 1979, 1976, 1975, 1973, 1970, 1967, 1965, 1962, 1960, 1959, 1956, 1955, 1954, 1951, 1950, 1946, 1945, 1943, 1940, 1938, 1933, 1932, 1928, 1926, 1925, 1920
2110 SHATTUCK AVE	2020, 2017, 2010, 2006, 2005, 2002, 2000, 1996, 1995, 1993, 1992, 1991, 1986, 1984, 1982, 1980, 1979, 1976, 1975, 1973, 1970, 1967, 1965, 1962, 1960, 1959, 1956, 1955, 1954, 1951, 1950, 1946, 1945, 1943, 1940, 1938, 1933, 1932, 1928, 1926, 1925, 1920
2110 SHATTUCK AVE	2020, 2017, 2014, 2006, 2005, 2002, 2000, 1996, 1995, 1993, 1992, 1991, 1986, 1984, 1982, 1980, 1979, 1976, 1975, 1973, 1970, 1967, 1965, 1962, 1960, 1959, 1956, 1955, 1954, 1951, 1950, 1946, 1945, 1943, 1940, 1938, 1933, 1932, 1928, 1926, 1925, 1920
2110 SHATTUCK AVE	2020, 2017, 2014, 2010, 2006, 2005, 2002, 2000, 1996, 1995, 1993, 1992, 1991, 1986, 1984, 1982, 1980, 1979, 1976, 1975, 1973, 1970, 1967, 1965, 1962, 1960, 1959, 1956, 1955, 1954, 1951, 1950, 1946, 1945, 1940, 1938, 1933, 1932, 1928, 1926, 1925, 1920
2110 SHATTUCK AVE	2020, 2017, 2014, 2010, 2006, 2005, 2002, 2000, 1996, 1995, 1993, 1992, 1991, 1986, 1984, 1982, 1980, 1979, 1976, 1975, 1973, 1970, 1967, 1965, 1962, 1960, 1959, 1956, 1955, 1954, 1951, 1946, 1945, 1943, 1940, 1938, 1933, 1932, 1928, 1926, 1925, 1920
2110 SHATTUCK AVE	2020, 2017, 2014, 2010, 2006, 2005, 2002, 2000, 1996, 1995, 1993, 1992, 1991, 1986, 1984, 1982, 1980, 1979, 1976, 1975, 1973, 1970, 1967, 1965, 1962, 1960, 1959, 1956, 1954, 1951, 1950, 1946, 1945, 1943, 1940, 1938, 1933, 1932, 1928, 1926, 1925, 1920

FINDINGS

Address Researched	Address Not Identified in Research Source
2110 SHATTUCK AVE	2020, 2017, 2014, 2010, 2006, 2005, 2002, 2000, 1996, 1995, 1993, 1992, 1991, 1986, 1984, 1982, 1980, 1979, 1976, 1975, 1973, 1970, 1967, 1965, 1960, 1959, 1956, 1955, 1954, 1951, 1950, 1946, 1945, 1943, 1940, 1938, 1933, 1932, 1928, 1926, 1925, 1920
2110 SHATTUCK AVE	2020, 2017, 2014, 2010, 2006, 2005, 2002, 2000, 1996, 1995, 1993, 1992, 1991, 1986, 1984, 1982, 1980, 1979, 1976, 1975, 1973, 1970, 1967, 1965, 1962, 1960, 1959, 1956, 1955, 1954, 1951, 1950, 1946, 1945, 1943, 1940, 1938, 1933, 1932, 1926, 1925, 1920
2110 SHATTUCK SQ	2020, 2017, 2014, 2010, 2006, 2005, 2002, 2000, 1996, 1995, 1993, 1992, 1991, 1986, 1984, 1982, 1980, 1979, 1976, 1975, 1973, 1970, 1967, 1965, 1962, 1960, 1959, 1956, 1955, 1954, 1951, 1950, 1946, 1945, 1943, 1940, 1938, 1933, 1932, 1928, 1926, 1920
2110 SHATTUCK SQ	2020, 2017, 2014, 2010, 2006, 2005, 2002, 2000, 1996, 1995, 1993, 1992, 1991, 1986, 1984, 1982, 1980, 1979, 1976, 1975, 1973, 1970, 1967, 1965, 1962, 1960, 1959, 1956, 1955, 1954, 1951, 1950, 1946, 1945, 1943, 1940, 1938, 1933, 1932, 1928, 1926, 1925
2111 SHATTUCK AVE	2020, 2017, 2014, 2010, 2006, 2005, 2002, 1996, 1995, 1993, 1992, 1991, 1986, 1984, 1982, 1980, 1979, 1976, 1975, 1973, 1970, 1967, 1965, 1962, 1960, 1959, 1956, 1955, 1954, 1951, 1950, 1946, 1945, 1943, 1940, 1938, 1933, 1932, 1928, 1926, 1925, 1920
2111 SHATTUCK AVE	2020, 2017, 2014, 2010, 2006, 2005, 2002, 2000, 1996, 1993, 1992, 1991, 1986, 1984, 1982, 1980, 1979, 1976, 1975, 1973, 1970, 1967, 1965, 1962, 1960, 1959, 1956, 1955, 1954, 1951, 1950, 1946, 1945, 1943, 1940, 1938, 1933, 1932, 1928, 1926, 1925, 1920
2111 UNIVERSITY AVE	2020, 2017, 2014, 2010, 2006, 2005, 2002, 2000, 1995, 1993, 1992, 1991, 1986, 1984, 1982, 1980, 1979, 1976, 1975, 1973, 1970, 1967, 1965, 1962, 1960, 1959, 1956, 1955, 1954, 1951, 1950, 1946, 1945, 1943, 1940, 1938, 1933, 1932, 1928, 1926, 1925, 1920
2111 UNIVERSITY AVE	2020, 2017, 2014, 2010, 2006, 2005, 2002, 2000, 1996, 1993, 1992, 1991, 1986, 1984, 1982, 1980, 1979, 1976, 1975, 1973, 1970, 1967, 1965, 1962, 1960, 1959, 1956, 1955, 1954, 1951, 1950, 1946, 1945, 1943, 1940, 1938, 1933, 1932, 1928, 1926, 1925, 1920
2111 UNIVERSITY AVE	2020, 2017, 2014, 2010, 2006, 2005, 2002, 2000, 1996, 1995, 1993, 1991, 1986, 1984, 1982, 1980, 1979, 1976, 1975, 1973, 1970, 1967, 1965, 1962, 1960, 1959, 1956, 1955, 1954, 1951, 1950, 1946, 1945, 1943, 1940, 1938, 1933, 1932, 1928, 1926, 1925, 1920
2111 UNIVERSITY AVE	2020, 2017, 2014, 2010, 2006, 2005, 2002, 2000, 1996, 1995, 1993, 1992, 1986, 1984, 1982, 1980, 1979, 1976, 1975, 1973, 1970, 1967, 1965, 1962, 1960, 1959, 1956, 1955, 1954, 1951, 1950, 1946, 1945, 1943, 1940, 1938, 1933, 1932, 1928, 1926, 1925, 1920
2111 UNIVERSITY AVE	2020, 2017, 2014, 2010, 2006, 2005, 2002, 2000, 1996, 1995, 1993, 1992, 1991, 1986, 1984, 1982, 1980, 1979, 1976, 1975, 1973, 1967, 1965, 1962, 1960, 1959, 1956, 1955, 1954, 1951, 1950, 1946, 1945, 1943, 1940, 1938, 1933, 1932, 1928, 1926, 1925, 1920
2111 UNIVERSITY AVE	2020, 2017, 2014, 2010, 2006, 2005, 2002, 2000, 1996, 1995, 1993, 1992, 1991, 1986, 1984, 1982, 1979, 1976, 1975, 1973, 1970, 1967, 1965, 1962, 1960, 1959, 1956, 1955, 1954, 1951, 1950, 1946, 1945, 1943, 1940, 1938, 1933, 1932, 1928, 1926, 1925, 1920
2111 UNIVERSITY AVE	2020, 2017, 2014, 2010, 2006, 2005, 2002, 2000, 1996, 1995, 1993, 1992, 1991, 1984, 1982, 1980, 1979, 1976, 1975, 1973, 1970, 1967, 1965, 1962, 1960, 1959, 1956, 1955, 1954, 1951, 1950, 1946, 1945, 1943, 1940, 1938, 1933, 1932, 1928, 1926, 1925, 1920

FINDINGS

Address Researched	Address Not Identified in Research Source
2111 UNIVERSITY AVE	2020, 2017, 2014, 2010, 2006, 2005, 2002, 1996, 1995, 1993, 1992, 1991, 1986, 1984, 1982, 1980, 1979, 1976, 1975, 1973, 1970, 1967, 1965, 1962, 1960, 1959, 1956, 1955, 1954, 1951, 1950, 1946, 1945, 1943, 1940, 1938, 1933, 1932, 1928, 1926, 1925, 1920
2111 UNIVERSITY AVE	2020, 2017, 2014, 2010, 2005, 2002, 2000, 1996, 1995, 1993, 1992, 1991, 1986, 1984, 1982, 1980, 1979, 1976, 1975, 1973, 1970, 1967, 1965, 1962, 1960, 1959, 1956, 1955, 1954, 1951, 1950, 1946, 1945, 1943, 1940, 1938, 1933, 1932, 1928, 1926, 1925, 1920
2111 UNIVERSITY AVE	2020, 2017, 2014, 2006, 2005, 2002, 2000, 1996, 1995, 1993, 1992, 1991, 1986, 1984, 1982, 1980, 1979, 1976, 1975, 1973, 1970, 1967, 1965, 1962, 1960, 1959, 1956, 1955, 1954, 1951, 1950, 1946, 1945, 1943, 1940, 1938, 1933, 1932, 1928, 1926, 1925, 1920
2111 UNIVERSITY AVE	2020, 2017, 2010, 2006, 2005, 2002, 2000, 1996, 1995, 1993, 1992, 1991, 1986, 1984, 1982, 1980, 1979, 1976, 1975, 1973, 1970, 1967, 1965, 1962, 1960, 1959, 1956, 1955, 1954, 1951, 1950, 1946, 1945, 1943, 1940, 1938, 1933, 1932, 1928, 1926, 1925, 1920
2111 UNIVERSITY AVE	2020, 2017, 2014, 2010, 2006, 2005, 2002, 2000, 1996, 1995, 1993, 1992, 1991, 1986, 1984, 1982, 1980, 1979, 1976, 1975, 1973, 1970, 1967, 1965, 1962, 1960, 1959, 1956, 1955, 1954, 1951, 1950, 1946, 1945, 1943, 1940, 1938, 1933, 1932, 1926, 1925, 1920
2111 UNIVERSITY AVE	2020, 2017, 2014, 2010, 2006, 2005, 2002, 2000, 1996, 1995, 1993, 1992, 1991, 1986, 1984, 1982, 1980, 1979, 1976, 1975, 1973, 1970, 1967, 1965, 1962, 1960, 1959, 1956, 1954, 1951, 1950, 1946, 1945, 1943, 1940, 1938, 1933, 1932, 1928, 1926, 1925, 1920
2111 UNIVERSITY AVE	2020, 2017, 2014, 2010, 2006, 2005, 2002, 2000, 1996, 1995, 1993, 1992, 1991, 1986, 1984, 1982, 1980, 1979, 1976, 1975, 1973, 1970, 1967, 1965, 1962, 1960, 1959, 1956, 1955, 1954, 1951, 1946, 1945, 1943, 1940, 1938, 1933, 1932, 1928, 1926, 1925, 1920
2111 UNIVERSITY AVE	2020, 2017, 2014, 2010, 2006, 2005, 2002, 2000, 1996, 1995, 1993, 1992, 1991, 1986, 1984, 1982, 1980, 1979, 1976, 1975, 1973, 1970, 1967, 1965, 1962, 1960, 1959, 1956, 1955, 1954, 1951, 1950, 1946, 1943, 1940, 1938, 1933, 1932, 1928, 1926, 1925, 1920
2111 UNIVERSITY DR	2020, 2017, 2014, 2010, 2006, 2005, 2002, 2000, 1996, 1995, 1993, 1992, 1991, 1986, 1984, 1982, 1980, 1979, 1976, 1975, 1973, 1970, 1967, 1965, 1962, 1960, 1959, 1956, 1955, 1954, 1951, 1950, 1946, 1945, 1943, 1940, 1933, 1932, 1928, 1926, 1925, 1920
2111 UNIVERSITY DR	2020, 2017, 2014, 2010, 2006, 2005, 2002, 2000, 1996, 1995, 1993, 1992, 1991, 1986, 1984, 1982, 1980, 1979, 1976, 1975, 1973, 1970, 1967, 1965, 1962, 1960, 1959, 1956, 1955, 1954, 1951, 1950, 1946, 1945, 1943, 1940, 1938, 1933, 1932, 1928, 1926, 1925
2111 UNIVERSITY WAY	2020, 2017, 2014, 2010, 2006, 2005, 2002, 2000, 1996, 1995, 1993, 1992, 1991, 1986, 1984, 1982, 1980, 1979, 1976, 1975, 1973, 1970, 1967, 1965, 1962, 1960, 1959, 1956, 1955, 1954, 1951, 1950, 1946, 1945, 1943, 1940, 1938, 1933, 1932, 1928, 1926, 1920
2112 BERKELEY WAY	2020, 2017, 2014, 2010, 2006, 2005, 2002, 2000, 1996, 1995, 1993, 1992, 1991, 1986, 1984, 1982, 1980, 1979, 1976, 1975, 1973, 1970, 1967, 1965, 1962, 1960, 1959, 1956, 1955, 1954, 1951, 1950, 1946, 1945, 1943, 1940, 1938, 1932, 1928, 1926, 1925, 1920
2112 BERKELEY WAY	2020, 2017, 2014, 2010, 2006, 2005, 2002, 2000, 1996, 1995, 1993, 1992, 1991, 1986, 1984, 1982, 1980, 1979, 1976, 1975, 1973, 1970, 1967, 1965, 1962, 1960, 1959, 1956, 1955, 1954, 1951, 1950, 1946, 1945, 1943, 1940, 1933, 1932, 1928, 1926, 1925, 1920

FINDINGS

Address Researched	Address Not Identified in Research Source
2112 BERKELEY WAY	2020, 2017, 2014, 2010, 2006, 2005, 2002, 2000, 1996, 1995, 1993, 1992, 1991, 1986, 1984, 1982, 1980, 1979, 1976, 1975, 1973, 1970, 1967, 1965, 1962, 1960, 1959, 1956, 1955, 1954, 1951, 1950, 1946, 1943, 1940, 1938, 1933, 1932, 1928, 1926, 1925, 1920
2112 BERKELEY WAY	2020, 2017, 2014, 2010, 2006, 2005, 2002, 2000, 1996, 1995, 1993, 1992, 1991, 1986, 1984, 1982, 1980, 1979, 1976, 1975, 1973, 1970, 1967, 1965, 1962, 1960, 1959, 1956, 1955, 1954, 1951, 1946, 1945, 1943, 1940, 1938, 1933, 1932, 1928, 1926, 1925, 1920
2112 BERKELEY WAY	2020, 2017, 2014, 2010, 2006, 2005, 2002, 2000, 1996, 1995, 1993, 1992, 1991, 1986, 1984, 1982, 1980, 1979, 1976, 1975, 1973, 1970, 1967, 1965, 1962, 1960, 1959, 1956, 1954, 1951, 1950, 1946, 1945, 1943, 1940, 1938, 1933, 1932, 1928, 1926, 1925, 1920
2112 BERKELEY WAY	2020, 2017, 2014, 2010, 2006, 2005, 2002, 2000, 1996, 1995, 1993, 1992, 1991, 1986, 1984, 1982, 1980, 1979, 1976, 1975, 1973, 1970, 1967, 1965, 1962, 1960, 1959, 1956, 1955, 1954, 1951, 1950, 1946, 1945, 1943, 1940, 1938, 1933, 1932, 1928, 1926, 1925, 1920
2112 BERKELEY WAY	2020, 2017, 2014, 2010, 2006, 2005, 2002, 2000, 1996, 1995, 1993, 1992, 1991, 1986, 1984, 1982, 1980, 1979, 1976, 1975, 1973, 1970, 1967, 1965, 1962, 1960, 1959, 1956, 1955, 1954, 1951, 1950, 1946, 1945, 1943, 1940, 1938, 1933, 1932, 1928, 1926, 1925, 1920
2112 BERKELEY WAY	2020, 2017, 2014, 2010, 2005, 2002, 2000, 1996, 1995, 1993, 1992, 1991, 1986, 1984, 1982, 1980, 1979, 1976, 1975, 1973, 1970, 1967, 1965, 1962, 1960, 1959, 1956, 1955, 1954, 1951, 1950, 1946, 1945, 1943, 1940, 1938, 1933, 1932, 1928, 1926, 1925, 1920
2112 BERKELEY WAY	2020, 2017, 2014, 2010, 2006, 2005, 2002, 2000, 1995, 1993, 1992, 1991, 1986, 1984, 1982, 1980, 1979, 1976, 1975, 1973, 1970, 1967, 1965, 1962, 1960, 1959, 1956, 1955, 1954, 1951, 1950, 1946, 1945, 1943, 1940, 1938, 1933, 1932, 1928, 1926, 1925, 1920
2112 BERKELEY WAY	2020, 2017, 2014, 2010, 2006, 2005, 2002, 2000, 1996, 1995, 1993, 1992, 1991, 1986, 1984, 1982, 1980, 1979, 1976, 1973, 1970, 1967, 1965, 1962, 1960, 1959, 1956, 1955, 1954, 1951, 1950, 1946, 1945, 1943, 1940, 1938, 1933, 1932, 1928, 1926, 1925, 1920
2112 BERKELEY WAY	2020, 2017, 2014, 2010, 2006, 2005, 2002, 2000, 1996, 1995, 1993, 1992, 1991, 1986, 1984, 1982, 1979, 1976, 1975, 1973, 1970, 1967, 1965, 1962, 1960, 1959, 1956, 1955, 1954, 1951, 1950, 1946, 1945, 1943, 1940, 1938, 1933, 1932, 1928, 1926, 1925, 1920
2112 BERKELEY WAY	2020, 2017, 2014, 2010, 2006, 2005, 2002, 2000, 1996, 1995, 1993, 1992, 1991, 1986, 1984, 1982, 1980, 1979, 1976, 1975, 1973, 1970, 1967, 1965, 1960, 1959, 1956, 1955, 1954, 1951, 1950, 1946, 1945, 1943, 1940, 1938, 1933, 1932, 1928, 1926, 1925, 1920
2112 BERKELEY WAY	2020, 2017, 2014, 2010, 2006, 2005, 2002, 2000, 1996, 1995, 1993, 1992, 1991, 1984, 1982, 1980, 1979, 1976, 1975, 1973, 1970, 1967, 1965, 1962, 1960, 1959, 1956, 1955, 1954, 1951, 1950, 1946, 1945, 1943, 1940, 1938, 1933, 1932, 1928, 1926, 1925, 1920
2112 BERKELEY WAY	2020, 2017, 2014, 2010, 2006, 2005, 2002, 2000, 1996, 1995, 1993, 1991, 1986, 1984, 1982, 1980, 1979, 1976, 1975, 1973, 1970, 1967, 1965, 1962, 1960, 1959, 1956, 1955, 1954, 1951, 1950, 1946, 1945, 1943, 1940, 1938, 1933, 1932, 1928, 1926, 1925, 1920
2112 BERKELEY WAY	2020, 2017, 2014, 2010, 2006, 2005, 2002, 2000, 1996, 1995, 1993, 1992, 1991, 1986, 1984, 1982, 1980, 1979, 1976, 1975, 1973, 1970, 1967, 1965, 1962, 1960, 1959, 1956, 1955, 1954, 1951, 1950, 1946, 1945, 1943, 1940, 1938, 1933, 1932, 1928, 1926, 1925

FINDINGS

Address Researched	Address Not Identified in Research Source
2112 SHATTUCK AVE	2020, 2017, 2014, 2010, 2006, 2005, 2002, 2000, 1996, 1995, 1993, 1991, 1986, 1984, 1982, 1980, 1979, 1976, 1975, 1973, 1970, 1967, 1965, 1962, 1960, 1959, 1956, 1955, 1954, 1951, 1950, 1946, 1945, 1943, 1940, 1938, 1933, 1932, 1928, 1926, 1925, 1920
2112 SHATTUCK AVE	2020, 2017, 2014, 2010, 2006, 2005, 2002, 2000, 1996, 1993, 1992, 1991, 1986, 1984, 1982, 1980, 1979, 1976, 1975, 1973, 1970, 1967, 1965, 1962, 1960, 1959, 1956, 1955, 1954, 1951, 1950, 1946, 1945, 1943, 1940, 1938, 1933, 1932, 1928, 1926, 1925, 1920
2112 SHATTUCK AVE	2020, 2017, 2014, 2010, 2006, 2005, 2002, 2000, 1996, 1995, 1993, 1992, 1986, 1984, 1982, 1980, 1979, 1976, 1975, 1973, 1970, 1967, 1965, 1962, 1960, 1959, 1956, 1955, 1954, 1951, 1950, 1946, 1945, 1943, 1940, 1938, 1933, 1932, 1928, 1926, 1925, 1920
2112 SHATTUCK AVE	2020, 2017, 2014, 2010, 2006, 2005, 2002, 2000, 1996, 1995, 1993, 1992, 1991, 1986, 1984, 1982, 1980, 1979, 1976, 1975, 1973, 1967, 1965, 1962, 1960, 1959, 1956, 1955, 1954, 1951, 1950, 1946, 1945, 1943, 1940, 1938, 1933, 1932, 1928, 1926, 1925, 1920
2112 SHATTUCK AVE	2020, 2017, 2014, 2010, 2006, 2005, 2002, 2000, 1996, 1995, 1993, 1992, 1991, 1986, 1984, 1982, 1979, 1976, 1975, 1973, 1970, 1967, 1965, 1962, 1960, 1959, 1956, 1955, 1954, 1951, 1950, 1946, 1945, 1943, 1940, 1938, 1933, 1932, 1928, 1926, 1925, 1920
2112 SHATTUCK AVE	2020, 2017, 2014, 2010, 2006, 2005, 2002, 2000, 1996, 1995, 1993, 1992, 1991, 1984, 1982, 1980, 1979, 1976, 1975, 1973, 1970, 1967, 1965, 1962, 1960, 1959, 1956, 1955, 1954, 1951, 1950, 1946, 1945, 1943, 1940, 1938, 1933, 1932, 1928, 1926, 1925, 1920
2112 SHATTUCK AVE	2020, 2017, 2014, 2010, 2006, 2005, 2002, 2000, 1995, 1993, 1992, 1991, 1986, 1984, 1982, 1980, 1979, 1976, 1975, 1973, 1970, 1967, 1965, 1962, 1960, 1959, 1956, 1955, 1954, 1951, 1950, 1946, 1945, 1943, 1940, 1938, 1933, 1932, 1928, 1926, 1925, 1920
2112 SHATTUCK AVE	2020, 2017, 2014, 2010, 2005, 2002, 2000, 1996, 1995, 1993, 1992, 1991, 1986, 1984, 1982, 1980, 1979, 1976, 1975, 1973, 1970, 1967, 1965, 1962, 1960, 1959, 1956, 1955, 1954, 1951, 1950, 1946, 1945, 1943, 1940, 1938, 1933, 1932, 1928, 1926, 1925, 1920
2112 SHATTUCK AVE	2020, 2017, 2014, 2010, 2006, 2002, 2000, 1996, 1995, 1993, 1992, 1991, 1986, 1984, 1982, 1980, 1979, 1976, 1975, 1973, 1970, 1967, 1965, 1962, 1960, 1959, 1956, 1955, 1954, 1951, 1950, 1946, 1945, 1943, 1940, 1938, 1933, 1932, 1928, 1926, 1925, 1920
2112 SHATTUCK AVE	2020, 2017, 2010, 2006, 2005, 2002, 2000, 1996, 1995, 1993, 1992, 1991, 1986, 1984, 1982, 1980, 1979, 1976, 1975, 1973, 1970, 1967, 1965, 1962, 1960, 1959, 1956, 1955, 1954, 1951, 1950, 1946, 1945, 1943, 1940, 1938, 1933, 1932, 1928, 1926, 1925, 1920
2112 SHATTUCK AVE	2020, 2017, 2014, 2006, 2005, 2002, 2000, 1996, 1995, 1993, 1992, 1991, 1986, 1984, 1982, 1980, 1979, 1976, 1975, 1973, 1970, 1967, 1965, 1962, 1960, 1959, 1956, 1955, 1954, 1951, 1950, 1946, 1945, 1943, 1940, 1938, 1933, 1932, 1928, 1926, 1925, 1920
2112 SHATTUCK AVE	2017, 2014, 2010, 2006, 2005, 2002, 2000, 1996, 1995, 1993, 1992, 1991, 1986, 1984, 1982, 1980, 1979, 1976, 1975, 1973, 1970, 1967, 1965, 1962, 1960, 1959, 1956, 1955, 1954, 1951, 1950, 1946, 1945, 1943, 1940, 1938, 1933, 1932, 1928, 1926, 1925, 1920
2112 SHATTUCK AVE	2020, 2014, 2010, 2006, 2005, 2002, 2000, 1996, 1995, 1993, 1992, 1991, 1986, 1984, 1982, 1980, 1979, 1976, 1975, 1973, 1970, 1967, 1965, 1962, 1960, 1959, 1956, 1955, 1954, 1951, 1950, 1946, 1945, 1943, 1940, 1938, 1933, 1932, 1928, 1926, 1925, 1920

FINDINGS

Address Researched	Address Not Identified in Research Source
2112 SHATTUCK AVE	2020, 2017, 2014, 2010, 2006, 2005, 2002, 2000, 1996, 1995, 1993, 1992, 1991, 1986, 1984, 1982, 1980, 1979, 1976, 1975, 1973, 1970, 1967, 1965, 1962, 1960, 1959, 1956, 1955, 1954, 1951, 1950, 1946, 1945, 1943, 1940, 1938, 1933, 1932, 1926, 1925, 1920
2112 SHATTUCK AVE	2020, 2017, 2014, 2010, 2006, 2005, 2002, 2000, 1996, 1995, 1993, 1992, 1991, 1986, 1984, 1982, 1980, 1979, 1976, 1975, 1973, 1970, 1967, 1965, 1962, 1960, 1959, 1956, 1955, 1954, 1951, 1950, 1946, 1945, 1943, 1940, 1938, 1932, 1928, 1926, 1925, 1920
2112 SHATTUCK AVE	2020, 2017, 2014, 2010, 2006, 2005, 2002, 2000, 1996, 1995, 1993, 1992, 1991, 1986, 1984, 1982, 1980, 1979, 1976, 1975, 1973, 1970, 1967, 1965, 1960, 1959, 1956, 1955, 1954, 1951, 1950, 1946, 1945, 1943, 1940, 1938, 1933, 1932, 1928, 1926, 1925, 1920
2112 SHATTUCK AVE	2020, 2017, 2014, 2010, 2006, 2005, 2002, 2000, 1996, 1995, 1993, 1992, 1991, 1986, 1984, 1982, 1980, 1979, 1976, 1975, 1973, 1970, 1967, 1965, 1962, 1960, 1959, 1956, 1954, 1951, 1950, 1946, 1945, 1943, 1940, 1938, 1933, 1932, 1928, 1926, 1925, 1920
2112 SHATTUCK AVE	2020, 2017, 2014, 2010, 2006, 2005, 2002, 2000, 1996, 1995, 1993, 1992, 1991, 1986, 1984, 1982, 1980, 1979, 1976, 1975, 1973, 1970, 1967, 1965, 1962, 1960, 1959, 1956, 1955, 1954, 1951, 1946, 1945, 1943, 1940, 1938, 1933, 1932, 1928, 1926, 1925, 1920
2112 SHATTUCK AVE	2020, 2017, 2014, 2010, 2006, 2005, 2002, 2000, 1996, 1995, 1993, 1992, 1991, 1986, 1984, 1982, 1980, 1979, 1976, 1975, 1973, 1970, 1967, 1965, 1962, 1960, 1959, 1956, 1955, 1954, 1951, 1950, 1946, 1945, 1940, 1938, 1933, 1932, 1928, 1926, 1925, 1920
2112 SHATTUCK SQ	2020, 2017, 2014, 2010, 2006, 2005, 2002, 2000, 1996, 1995, 1993, 1992, 1991, 1986, 1984, 1982, 1980, 1979, 1976, 1975, 1973, 1970, 1967, 1965, 1962, 1960, 1959, 1956, 1955, 1954, 1951, 1950, 1946, 1943, 1940, 1938, 1933, 1932, 1928, 1926, 1925, 1920
2112 SHATTUCK SQ	2020, 2017, 2014, 2010, 2006, 2005, 2002, 2000, 1996, 1995, 1993, 1992, 1991, 1986, 1984, 1982, 1980, 1979, 1976, 1975, 1973, 1970, 1967, 1965, 1962, 1960, 1959, 1956, 1955, 1954, 1951, 1950, 1946, 1945, 1943, 1940, 1933, 1932, 1928, 1926, 1925, 1920
2112 SHATTUCK SQ	2020, 2017, 2014, 2010, 2006, 2005, 2002, 2000, 1996, 1995, 1993, 1992, 1991, 1986, 1984, 1982, 1980, 1979, 1976, 1975, 1973, 1970, 1967, 1965, 1962, 1960, 1959, 1956, 1955, 1954, 1951, 1950, 1946, 1945, 1943, 1940, 1938, 1933, 1932, 1928, 1926, 1925
2112 SHATTUCK SQ	2020, 2017, 2014, 2010, 2006, 2005, 2002, 2000, 1996, 1995, 1993, 1992, 1991, 1986, 1984, 1982, 1980, 1979, 1976, 1975, 1973, 1970, 1967, 1965, 1962, 1960, 1959, 1956, 1955, 1954, 1951, 1950, 1946, 1945, 1943, 1940, 1938, 1933, 1932, 1928, 1926, 1920
2113 BERKELEY WAY	2020, 2017, 2014, 2010, 2006, 2005, 2002, 2000, 1996, 1995, 1993, 1992, 1991, 1986, 1984, 1982, 1980, 1979, 1976, 1975, 1973, 1970, 1967, 1965, 1962, 1960, 1959, 1956, 1955, 1954, 1951, 1950, 1946, 1945, 1943, 1940, 1938, 1933, 1932, 1928, 1926, 1920
2113 BERKELEY WAY	2020, 2017, 2014, 2010, 2006, 2005, 2002, 2000, 1996, 1995, 1993, 1992, 1991, 1986, 1984, 1982, 1980, 1979, 1976, 1975, 1973, 1970, 1967, 1965, 1962, 1960, 1959, 1956, 1955, 1954, 1951, 1950, 1946, 1945, 1943, 1940, 1938, 1933, 1932, 1928, 1926, 1925
2113 UNIVERSITY AVE	2020, 2017, 2014, 2010, 2006, 2005, 2002, 2000, 1996, 1995, 1993, 1992, 1991, 1986, 1984, 1982, 1980, 1979, 1976, 1975, 1973, 1970, 1967, 1965, 1962, 1960, 1959, 1956, 1955, 1954, 1951, 1950, 1946, 1945, 1943, 1940, 1938, 1933, 1932, 1926, 1925, 1920

FINDINGS

Address Researched	Address Not Identified in Research Source
2113 UNIVERSITY AVE	2020, 2014, 2010, 2006, 2005, 2002, 2000, 1996, 1995, 1993, 1992, 1991, 1986, 1984, 1982, 1980, 1979, 1976, 1975, 1973, 1970, 1967, 1965, 1962, 1960, 1959, 1956, 1955, 1954, 1951, 1950, 1946, 1945, 1943, 1940, 1938, 1933, 1932, 1928, 1926, 1925, 1920
2113 UNIVERSITY AVE	2020, 2017, 2014, 2010, 2006, 2002, 2000, 1996, 1995, 1993, 1992, 1991, 1986, 1984, 1982, 1980, 1979, 1976, 1975, 1973, 1970, 1967, 1965, 1962, 1960, 1959, 1956, 1955, 1954, 1951, 1950, 1946, 1945, 1943, 1940, 1938, 1933, 1932, 1928, 1926, 1925, 1920
2113 UNIVERSITY AVE	2020, 2017, 2014, 2010, 2006, 2005, 2002, 2000, 1996, 1995, 1993, 1992, 1991, 1986, 1984, 1982, 1979, 1976, 1975, 1973, 1970, 1967, 1965, 1962, 1960, 1959, 1956, 1955, 1954, 1951, 1950, 1946, 1945, 1943, 1940, 1938, 1933, 1932, 1928, 1926, 1925, 1920
2113 UNIVERSITY AVE	2020, 2017, 2014, 2010, 2006, 2005, 2002, 2000, 1996, 1995, 1993, 1992, 1991, 1986, 1984, 1982, 1980, 1979, 1976, 1973, 1970, 1967, 1965, 1962, 1960, 1959, 1956, 1955, 1954, 1951, 1950, 1946, 1945, 1943, 1940, 1938, 1933, 1932, 1928, 1926, 1925, 1920
2113 UNIVERSITY DR	2020, 2017, 2014, 2010, 2006, 2005, 2002, 2000, 1996, 1995, 1993, 1992, 1991, 1986, 1984, 1982, 1980, 1979, 1976, 1975, 1973, 1970, 1967, 1965, 1962, 1960, 1959, 1956, 1955, 1954, 1951, 1950, 1946, 1945, 1943, 1940, 1938, 1933, 1932, 1928, 1926, 1925
2114 BERKELEY WAY	2020, 2017, 2014, 2010, 2006, 2005, 2002, 2000, 1996, 1995, 1993, 1992, 1986, 1984, 1982, 1980, 1979, 1976, 1975, 1973, 1970, 1967, 1965, 1962, 1960, 1959, 1956, 1955, 1954, 1951, 1950, 1946, 1945, 1943, 1940, 1938, 1933, 1932, 1928, 1926, 1925, 1920
2114 BERKELEY WAY	2020, 2017, 2014, 2010, 2006, 2005, 2002, 2000, 1996, 1995, 1993, 1992, 1991, 1984, 1982, 1980, 1979, 1976, 1975, 1973, 1970, 1967, 1965, 1962, 1960, 1959, 1956, 1955, 1954, 1951, 1950, 1946, 1945, 1943, 1940, 1938, 1933, 1932, 1928, 1926, 1925, 1920
2114 BERKELEY WAY	2020, 2017, 2014, 2010, 2005, 2002, 2000, 1996, 1995, 1993, 1992, 1991, 1986, 1984, 1982, 1980, 1979, 1976, 1975, 1973, 1970, 1967, 1965, 1962, 1960, 1959, 1956, 1955, 1954, 1951, 1950, 1946, 1945, 1943, 1940, 1938, 1933, 1932, 1928, 1926, 1925, 1920
2114 SHATTUCK AVE	2020, 2017, 2014, 2010, 2005, 2002, 2000, 1996, 1995, 1993, 1992, 1991, 1986, 1984, 1982, 1980, 1979, 1976, 1975, 1973, 1970, 1967, 1965, 1962, 1960, 1959, 1956, 1955, 1954, 1951, 1950, 1946, 1945, 1943, 1940, 1938, 1933, 1932, 1928, 1926, 1925, 1920
2114 SHATTUCK AVE	2020, 2017, 2014, 2010, 2006, 2002, 2000, 1996, 1995, 1993, 1992, 1991, 1986, 1984, 1982, 1980, 1979, 1976, 1975, 1973, 1970, 1967, 1965, 1962, 1960, 1959, 1956, 1955, 1954, 1951, 1950, 1946, 1945, 1943, 1940, 1938, 1933, 1932, 1928, 1926, 1925, 1920
2114 SHATTUCK AVE	2020, 2014, 2010, 2006, 2005, 2002, 2000, 1996, 1995, 1993, 1992, 1991, 1986, 1984, 1982, 1980, 1979, 1976, 1975, 1973, 1970, 1967, 1965, 1962, 1960, 1959, 1956, 1955, 1954, 1951, 1950, 1946, 1945, 1943, 1940, 1938, 1933, 1932, 1928, 1926, 1925, 1920
2114 SHATTUCK AVE	2017, 2014, 2010, 2006, 2005, 2002, 2000, 1996, 1995, 1993, 1992, 1991, 1986, 1984, 1982, 1980, 1979, 1976, 1975, 1973, 1970, 1967, 1965, 1962, 1960, 1959, 1956, 1955, 1954, 1951, 1950, 1946, 1945, 1943, 1940, 1938, 1933, 1932, 1928, 1926, 1925, 1920
2114 SHATTUCK AVE	2020, 2017, 2014, 2006, 2005, 2002, 2000, 1996, 1995, 1993, 1992, 1991, 1986, 1984, 1982, 1980, 1979, 1976, 1975, 1973, 1970, 1967, 1965, 1962, 1960, 1959, 1956, 1955, 1954, 1951, 1950, 1946, 1945, 1943, 1940, 1938, 1933, 1932, 1928, 1926, 1925, 1920

FINDINGS

Address Researched	Address Not Identified in Research Source
2114 SHATTUCK AVE	2020, 2017, 2014, 2010, 2006, 2005, 2002, 2000, 1996, 1995, 1993, 1992, 1986, 1984, 1982, 1980, 1979, 1976, 1975, 1973, 1970, 1967, 1965, 1962, 1960, 1959, 1956, 1955, 1954, 1951, 1950, 1946, 1945, 1943, 1940, 1938, 1933, 1932, 1928, 1926, 1925, 1920
2114 SHATTUCK AVE	2020, 2017, 2014, 2010, 2006, 2005, 2002, 2000, 1996, 1993, 1992, 1991, 1986, 1984, 1982, 1980, 1979, 1976, 1975, 1973, 1970, 1967, 1965, 1962, 1960, 1959, 1956, 1955, 1954, 1951, 1950, 1946, 1945, 1943, 1940, 1938, 1933, 1932, 1928, 1926, 1925, 1920
2114 SHATTUCK AVE	2020, 2017, 2014, 2010, 2006, 2005, 2002, 2000, 1996, 1995, 1993, 1991, 1986, 1984, 1982, 1980, 1979, 1976, 1975, 1973, 1970, 1967, 1965, 1962, 1960, 1959, 1956, 1955, 1954, 1951, 1950, 1946, 1945, 1943, 1940, 1938, 1933, 1932, 1928, 1926, 1925, 1920
2114 SHATTUCK AVE	2020, 2017, 2014, 2010, 2006, 2005, 2002, 2000, 1996, 1995, 1993, 1992, 1991, 1986, 1984, 1982, 1980, 1979, 1976, 1973, 1970, 1967, 1965, 1962, 1960, 1959, 1956, 1955, 1954, 1951, 1950, 1946, 1945, 1943, 1940, 1938, 1933, 1932, 1928, 1926, 1925, 1920
2114 SHATTUCK AVE	2020, 2017, 2014, 2010, 2006, 2005, 2002, 2000, 1996, 1995, 1993, 1992, 1991, 1986, 1984, 1982, 1980, 1979, 1976, 1975, 1973, 1967, 1965, 1962, 1960, 1959, 1956, 1955, 1954, 1951, 1950, 1946, 1945, 1943, 1940, 1938, 1933, 1932, 1928, 1926, 1925, 1920
2114 SHATTUCK AVE	2020, 2017, 2014, 2010, 2006, 2005, 2002, 2000, 1996, 1995, 1993, 1992, 1991, 1986, 1984, 1982, 1979, 1976, 1975, 1973, 1970, 1967, 1965, 1962, 1960, 1959, 1956, 1955, 1954, 1951, 1950, 1946, 1945, 1943, 1940, 1938, 1933, 1932, 1928, 1926, 1925, 1920
2114 SHATTUCK AVE	2020, 2017, 2014, 2010, 2006, 2005, 2002, 2000, 1996, 1995, 1993, 1992, 1991, 1984, 1982, 1980, 1979, 1976, 1975, 1973, 1970, 1967, 1965, 1962, 1960, 1959, 1956, 1955, 1954, 1951, 1950, 1946, 1945, 1943, 1940, 1938, 1933, 1932, 1928, 1926, 1925, 1920
2114 SHATTUCK AVE	2020, 2017, 2014, 2010, 2006, 2005, 2002, 2000, 1996, 1995, 1993, 1992, 1991, 1986, 1984, 1982, 1980, 1979, 1976, 1975, 1973, 1970, 1967, 1965, 1962, 1960, 1959, 1956, 1955, 1954, 1951, 1950, 1946, 1945, 1943, 1940, 1938, 1932, 1928, 1926, 1925, 1920
2114 SHATTUCK AVE	2020, 2017, 2014, 2010, 2006, 2005, 2002, 2000, 1996, 1995, 1993, 1992, 1991, 1986, 1984, 1982, 1980, 1979, 1976, 1975, 1973, 1970, 1967, 1965, 1962, 1960, 1959, 1956, 1955, 1954, 1951, 1950, 1946, 1945, 1943, 1940, 1938, 1933, 1932, 1926, 1925, 1920
2114 SHATTUCK SQ	2020, 2017, 2014, 2010, 2006, 2005, 2002, 2000, 1996, 1995, 1993, 1992, 1991, 1986, 1984, 1982, 1980, 1979, 1976, 1975, 1973, 1970, 1967, 1965, 1962, 1960, 1959, 1956, 1955, 1954, 1951, 1950, 1946, 1945, 1943, 1940, 1938, 1933, 1932, 1928, 1926, 1920
2115 BERKELEY WAY	2020, 2017, 2014, 2010, 2006, 2005, 2002, 2000, 1996, 1995, 1993, 1992, 1991, 1986, 1984, 1982, 1980, 1979, 1976, 1975, 1973, 1970, 1967, 1965, 1962, 1960, 1959, 1956, 1955, 1954, 1951, 1950, 1946, 1945, 1943, 1940, 1938, 1933, 1932, 1926, 1925, 1920
2115 BERKELEY WAY	2020, 2017, 2014, 2010, 2006, 2005, 2002, 2000, 1996, 1995, 1993, 1992, 1991, 1986, 1984, 1982, 1980, 1979, 1976, 1975, 1973, 1970, 1967, 1965, 1962, 1960, 1959, 1956, 1955, 1954, 1951, 1950, 1946, 1945, 1943, 1940, 1938, 1933, 1932, 1928, 1926, 1920
2115 BERKELEY WAY	2020, 2017, 2014, 2010, 2006, 2005, 2002, 2000, 1996, 1995, 1993, 1992, 1991, 1986, 1984, 1982, 1980, 1979, 1976, 1975, 1973, 1970, 1967, 1965, 1962, 1960, 1959, 1956, 1955, 1954, 1951, 1950, 1946, 1945, 1943, 1940, 1938, 1933, 1932, 1928, 1926, 1925

FINDINGS

Address Researched	Address Not Identified in Research Source
2115 MILVIA ST	2020, 2017, 2014, 2010, 2006, 2005, 2002, 2000, 1996, 1995, 1993, 1992, 1991, 1986, 1984, 1982, 1980, 1979, 1976, 1975, 1973, 1970, 1967, 1965, 1962, 1960, 1959, 1956, 1955, 1954, 1951, 1950, 1946, 1945, 1943, 1940, 1933, 1932, 1928, 1926, 1925, 1920
2115 MILVIA ST	2020, 2017, 2014, 2010, 2006, 2005, 2002, 2000, 1996, 1995, 1993, 1992, 1991, 1986, 1984, 1982, 1980, 1979, 1976, 1975, 1973, 1970, 1967, 1965, 1962, 1960, 1959, 1956, 1955, 1954, 1951, 1950, 1946, 1945, 1943, 1940, 1938, 1932, 1928, 1926, 1925, 1920
2115 MILVIA ST	2020, 2017, 2014, 2010, 2006, 2005, 2002, 2000, 1996, 1995, 1993, 1992, 1991, 1986, 1984, 1982, 1980, 1979, 1976, 1975, 1973, 1970, 1967, 1965, 1962, 1960, 1959, 1956, 1955, 1954, 1951, 1950, 1946, 1945, 1940, 1938, 1933, 1932, 1928, 1926, 1925, 1920
2115 MILVIA ST	2020, 2017, 2014, 2010, 2006, 2005, 2002, 2000, 1996, 1995, 1993, 1992, 1991, 1986, 1984, 1982, 1980, 1979, 1976, 1975, 1973, 1970, 1967, 1965, 1962, 1960, 1959, 1956, 1955, 1954, 1951, 1946, 1945, 1943, 1940, 1938, 1933, 1932, 1928, 1926, 1925, 1920
2115 MILVIA ST	2020, 2017, 2014, 2010, 2006, 2005, 2002, 2000, 1996, 1995, 1993, 1992, 1991, 1986, 1984, 1982, 1980, 1979, 1976, 1975, 1973, 1970, 1967, 1965, 1962, 1960, 1959, 1956, 1955, 1954, 1951, 1950, 1946, 1943, 1940, 1938, 1933, 1932, 1928, 1926, 1925, 1920
2115 MILVIA ST	2020, 2017, 2014, 2010, 2006, 2005, 2002, 2000, 1996, 1995, 1993, 1992, 1991, 1986, 1984, 1982, 1980, 1979, 1976, 1975, 1973, 1970, 1967, 1965, 1962, 1960, 1959, 1956, 1954, 1951, 1950, 1946, 1945, 1943, 1940, 1938, 1933, 1932, 1928, 1926, 1925, 1920
1906 MILVIA ST	2020, 2017, 2014, 2010, 2006, 2005, 2002, 2000, 1996, 1993, 1992, 1991, 1986, 1984, 1982, 1980, 1979, 1976, 1975, 1973, 1970, 1967, 1965, 1962, 1960, 1959, 1956, 1955, 1954, 1951, 1950, 1946, 1945, 1943, 1940, 1938, 1933, 1932, 1928, 1926, 1925, 1920
1906 MILVIA ST	2020, 2017, 2014, 2010, 2006, 2005, 2002, 2000, 1996, 1995, 1993, 1992, 1986, 1984, 1982, 1980, 1979, 1976, 1975, 1973, 1970, 1967, 1965, 1962, 1960, 1959, 1956, 1955, 1954, 1951, 1950, 1946, 1945, 1943, 1940, 1938, 1933, 1932, 1928, 1926, 1925, 1920
1906 MILVIA ST	2020, 2017, 2014, 2010, 2006, 2005, 2002, 2000, 1996, 1995, 1993, 1991, 1986, 1984, 1982, 1980, 1979, 1976, 1975, 1973, 1970, 1967, 1965, 1962, 1960, 1959, 1956, 1955, 1954, 1951, 1950, 1946, 1945, 1943, 1940, 1938, 1933, 1932, 1928, 1926, 1925, 1920
1906 MILVIA ST	2020, 2017, 2014, 2010, 2006, 2005, 2002, 1996, 1995, 1993, 1992, 1991, 1986, 1984, 1982, 1980, 1979, 1976, 1975, 1973, 1970, 1967, 1965, 1962, 1960, 1959, 1956, 1955, 1954, 1951, 1950, 1946, 1945, 1943, 1940, 1938, 1933, 1932, 1928, 1926, 1925, 1920
1906 MILVIA ST	2020, 2017, 2014, 2010, 2006, 2005, 2002, 2000, 1995, 1993, 1992, 1991, 1986, 1984, 1982, 1980, 1979, 1976, 1975, 1973, 1970, 1967, 1965, 1962, 1960, 1959, 1956, 1955, 1954, 1951, 1950, 1946, 1945, 1943, 1940, 1938, 1933, 1932, 1928, 1926, 1925, 1920
1906 MILVIA ST	2020, 2017, 2014, 2006, 2005, 2002, 2000, 1996, 1995, 1993, 1992, 1991, 1986, 1984, 1982, 1980, 1979, 1976, 1975, 1973, 1970, 1967, 1965, 1962, 1960, 1959, 1956, 1955, 1954, 1951, 1950, 1946, 1945, 1943, 1940, 1938, 1933, 1932, 1928, 1926, 1925, 1920
1906 MILVIA ST	2020, 2017, 2010, 2006, 2005, 2002, 2000, 1996, 1995, 1993, 1992, 1991, 1986, 1984, 1982, 1980, 1979, 1976, 1975, 1973, 1970, 1967, 1965, 1962, 1960, 1959, 1956, 1955, 1954, 1951, 1950, 1946, 1945, 1943, 1940, 1938, 1933, 1932, 1928, 1926, 1925, 1920

FINDINGS

Address Researched	Address Not Identified in Research Source
1906 MILVIA ST	2020, 2014, 2010, 2006, 2005, 2002, 2000, 1996, 1995, 1993, 1992, 1991, 1986, 1984, 1982, 1980, 1979, 1976, 1975, 1973, 1970, 1967, 1965, 1962, 1960, 1959, 1956, 1955, 1954, 1951, 1950, 1946, 1945, 1943, 1940, 1938, 1933, 1932, 1928, 1926, 1925, 1920
1906 MILVIA ST	2020, 2017, 2014, 2010, 2006, 2005, 2002, 2000, 1996, 1995, 1993, 1992, 1991, 1986, 1984, 1982, 1980, 1979, 1976, 1975, 1973, 1970, 1967, 1965, 1962, 1960, 1959, 1956, 1954, 1951, 1950, 1946, 1945, 1943, 1940, 1938, 1933, 1932, 1928, 1926, 1925, 1920
1906 MILVIA ST	2020, 2017, 2014, 2010, 2006, 2005, 2002, 2000, 1996, 1995, 1993, 1992, 1991, 1986, 1984, 1982, 1980, 1979, 1976, 1975, 1973, 1970, 1967, 1965, 1960, 1959, 1956, 1955, 1954, 1951, 1950, 1946, 1945, 1943, 1940, 1938, 1933, 1932, 1928, 1926, 1925, 1920
1906 MILVIA ST	2020, 2017, 2014, 2010, 2006, 2005, 2002, 2000, 1996, 1995, 1993, 1992, 1991, 1986, 1984, 1982, 1980, 1979, 1976, 1975, 1973, 1970, 1967, 1965, 1962, 1960, 1959, 1956, 1955, 1954, 1951, 1946, 1945, 1943, 1940, 1938, 1933, 1932, 1928, 1926, 1925, 1920
1906 MILVIA ST	2020, 2017, 2014, 2010, 2006, 2005, 2002, 2000, 1996, 1995, 1993, 1992, 1991, 1986, 1984, 1982, 1980, 1979, 1976, 1975, 1973, 1970, 1967, 1965, 1962, 1960, 1959, 1956, 1955, 1954, 1951, 1950, 1946, 1945, 1940, 1938, 1933, 1932, 1928, 1926, 1925, 1920
1906 MILVIA ST	2020, 2017, 2014, 2010, 2006, 2005, 2002, 2000, 1996, 1995, 1993, 1992, 1991, 1986, 1984, 1982, 1980, 1979, 1976, 1975, 1973, 1970, 1967, 1965, 1962, 1960, 1959, 1956, 1955, 1954, 1951, 1950, 1946, 1945, 1943, 1940, 1938, 1932, 1928, 1926, 1925, 1920
1906 MILVIA ST	2020, 2017, 2014, 2010, 2006, 2005, 2002, 2000, 1996, 1995, 1993, 1992, 1991, 1986, 1984, 1982, 1980, 1979, 1976, 1975, 1973, 1970, 1967, 1965, 1962, 1960, 1959, 1956, 1955, 1954, 1951, 1950, 1946, 1945, 1943, 1940, 1938, 1933, 1932, 1928, 1926, 1925, 1920
1907 BONITA AVE	2020, 2014, 2010, 2006, 2005, 2002, 2000, 1996, 1995, 1993, 1992, 1991, 1986, 1984, 1982, 1980, 1979, 1976, 1975, 1973, 1970, 1967, 1965, 1962, 1960, 1959, 1956, 1955, 1954, 1951, 1950, 1946, 1945, 1943, 1940, 1938, 1933, 1932, 1928, 1926, 1925, 1920
1907 BONITA AVE	2020, 2017, 2010, 2006, 2005, 2002, 2000, 1996, 1995, 1993, 1992, 1991, 1986, 1984, 1982, 1980, 1979, 1976, 1975, 1973, 1970, 1967, 1965, 1962, 1960, 1959, 1956, 1955, 1954, 1951, 1950, 1946, 1945, 1943, 1940, 1938, 1933, 1932, 1928, 1926, 1925, 1920
1907 BONITA AVE	2017, 2014, 2010, 2006, 2005, 2002, 2000, 1996, 1995, 1993, 1992, 1991, 1986, 1984, 1982, 1980, 1979, 1976, 1975, 1973, 1970, 1967, 1965, 1962, 1960, 1959, 1956, 1955, 1954, 1951, 1950, 1946, 1945, 1943, 1940, 1938, 1933, 1932, 1928, 1926, 1925, 1920
1907 BONITA AVE	2020, 2017, 2014, 2006, 2005, 2002, 2000, 1996, 1995, 1993, 1992, 1991, 1986, 1984, 1982, 1980, 1979, 1976, 1975, 1973, 1970, 1967, 1965, 1962, 1960, 1959, 1956, 1955, 1954, 1951, 1950, 1946, 1945, 1943, 1940, 1938, 1933, 1932, 1928, 1926, 1925, 1920
1907 BONITA AVE	2020, 2017, 2014, 2010, 2006, 2005, 2002, 1996, 1995, 1993, 1992, 1991, 1986, 1984, 1982, 1980, 1979, 1976, 1975, 1973, 1970, 1967, 1965, 1962, 1960, 1959, 1956, 1955, 1954, 1951, 1950, 1946, 1945, 1943, 1940, 1938, 1933, 1932, 1928, 1926, 1925, 1920

FINDINGS

Address Researched	Address Not Identified in Research Source
1907 BONITA AVE	2020, 2017, 2014, 2010, 2006, 2005, 2002, 2000, 1996, 1995, 1993, 1991, 1986, 1984, 1982, 1980, 1979, 1976, 1975, 1973, 1970, 1967, 1965, 1962, 1960, 1959, 1956, 1955, 1954, 1951, 1950, 1946, 1945, 1943, 1940, 1938, 1933, 1932, 1928, 1926, 1925, 1920
1907 BONITA AVE	2020, 2017, 2014, 2010, 2006, 2005, 2002, 2000, 1996, 1993, 1992, 1991, 1986, 1984, 1982, 1980, 1979, 1976, 1975, 1973, 1970, 1967, 1965, 1962, 1960, 1959, 1956, 1955, 1954, 1951, 1950, 1946, 1945, 1943, 1940, 1938, 1933, 1932, 1928, 1926, 1925, 1920
1907 HENRY CT	2020, 2017, 2014, 2010, 2006, 2005, 2002, 2000, 1996, 1995, 1993, 1992, 1991, 1986, 1984, 1982, 1980, 1979, 1976, 1975, 1973, 1970, 1967, 1965, 1962, 1960, 1959, 1956, 1955, 1954, 1951, 1950, 1946, 1945, 1943, 1940, 1938, 1933, 1932, 1926, 1925, 1920
1907 HENRY ST	2020, 2017, 2014, 2010, 2006, 2005, 2002, 2000, 1996, 1995, 1993, 1992, 1991, 1986, 1984, 1982, 1980, 1979, 1976, 1975, 1973, 1970, 1967, 1965, 1962, 1960, 1959, 1956, 1955, 1954, 1951, 1950, 1946, 1945, 1943, 1940, 1938, 1932, 1928, 1926, 1925, 1920
1907 HENRY ST	2020, 2017, 2014, 2010, 2006, 2005, 2002, 2000, 1996, 1995, 1993, 1992, 1991, 1986, 1984, 1982, 1980, 1979, 1976, 1975, 1973, 1970, 1967, 1965, 1962, 1960, 1959, 1956, 1955, 1954, 1951, 1950, 1946, 1945, 1940, 1938, 1933, 1932, 1928, 1926, 1925, 1920
1907 HENRY ST	2020, 2017, 2014, 2010, 2006, 2005, 2002, 2000, 1996, 1995, 1993, 1992, 1991, 1986, 1984, 1982, 1980, 1979, 1976, 1975, 1973, 1970, 1967, 1965, 1962, 1960, 1959, 1956, 1955, 1954, 1951, 1950, 1946, 1943, 1940, 1938, 1933, 1932, 1928, 1926, 1925, 1920
1907 HENRY ST	2020, 2017, 2014, 2010, 2006, 2005, 2002, 2000, 1996, 1995, 1993, 1992, 1991, 1986, 1984, 1982, 1980, 1979, 1976, 1975, 1973, 1970, 1967, 1965, 1962, 1960, 1959, 1956, 1955, 1954, 1951, 1946, 1945, 1943, 1940, 1938, 1933, 1932, 1928, 1926, 1925, 1920
1907 HENRY ST	2020, 2017, 2014, 2010, 2006, 2005, 2002, 2000, 1996, 1995, 1993, 1992, 1991, 1986, 1984, 1982, 1980, 1979, 1976, 1975, 1973, 1970, 1967, 1965, 1960, 1959, 1956, 1955, 1954, 1951, 1950, 1946, 1945, 1943, 1940, 1938, 1933, 1932, 1928, 1926, 1925, 1920
1907 HENRY ST	2020, 2017, 2014, 2010, 2006, 2005, 2002, 2000, 1996, 1995, 1993, 1992, 1991, 1986, 1984, 1982, 1980, 1979, 1976, 1975, 1973, 1970, 1967, 1965, 1962, 1960, 1959, 1956, 1954, 1951, 1950, 1946, 1945, 1943, 1940, 1938, 1933, 1932, 1928, 1926, 1925, 1920
1907 MILVIA ST	2020, 2017, 2014, 2010, 2006, 2005, 2002, 2000, 1996, 1995, 1993, 1992, 1991, 1986, 1984, 1982, 1980, 1979, 1976, 1975, 1973, 1970, 1967, 1965, 1962, 1960, 1959, 1956, 1954, 1951, 1950, 1946, 1945, 1943, 1940, 1938, 1933, 1932, 1928, 1926, 1925, 1920
1907 MILVIA ST	2020, 2017, 2014, 2010, 2006, 2005, 2002, 2000, 1996, 1995, 1993, 1992, 1991, 1986, 1984, 1982, 1980, 1979, 1976, 1975, 1973, 1970, 1967, 1965, 1962, 1960, 1959, 1956, 1955, 1954, 1951, 1946, 1945, 1943, 1940, 1938, 1933, 1932, 1928, 1926, 1925, 1920
1907 MILVIA ST	2020, 2017, 2014, 2010, 2006, 2005, 2002, 2000, 1996, 1995, 1993, 1992, 1991, 1986, 1984, 1982, 1980, 1979, 1976, 1975, 1973, 1970, 1967, 1965, 1962, 1960, 1959, 1956, 1955, 1954, 1951, 1950, 1946, 1943, 1940, 1938, 1933, 1932, 1928, 1926, 1925, 1920
1907 MILVIA ST	2020, 2017, 2014, 2010, 2006, 2005, 2002, 2000, 1996, 1995, 1993, 1992, 1991, 1986, 1984, 1982, 1980, 1979, 1976, 1975, 1973, 1970, 1967, 1965, 1962, 1960, 1959, 1956, 1955, 1954, 1951, 1950, 1946, 1945, 1940, 1938, 1933, 1932, 1928, 1926, 1925, 1920

FINDINGS

Address Researched	Address Not Identified in Research Source
1907 MILVIA ST	2020, 2017, 2014, 2010, 2006, 2005, 2002, 2000, 1996, 1995, 1993, 1992, 1991, 1986, 1984, 1982, 1980, 1979, 1976, 1975, 1973, 1970, 1967, 1965, 1962, 1960, 1959, 1956, 1955, 1954, 1951, 1950, 1946, 1945, 1943, 1940, 1938, 1932, 1928, 1926, 1925, 1920
1907 MILVIA ST	2020, 2017, 2014, 2010, 2006, 2005, 2002, 2000, 1996, 1995, 1993, 1992, 1991, 1986, 1984, 1982, 1980, 1979, 1976, 1975, 1973, 1970, 1967, 1965, 1962, 1960, 1959, 1956, 1955, 1954, 1951, 1950, 1946, 1945, 1943, 1940, 1938, 1933, 1932, 1926, 1925, 1920
1907 MILVIA ST	2020, 2017, 2014, 2010, 2006, 2005, 2002, 2000, 1996, 1995, 1993, 1992, 1991, 1986, 1984, 1982, 1980, 1979, 1976, 1975, 1973, 1970, 1967, 1965, 1962, 1960, 1959, 1956, 1955, 1954, 1951, 1950, 1946, 1945, 1943, 1940, 1938, 1933, 1932, 1928, 1926, 1920
1907 MILVIA ST	2020, 2017, 2014, 2010, 2006, 2005, 2002, 2000, 1996, 1995, 1993, 1992, 1991, 1986, 1984, 1982, 1980, 1979, 1976, 1975, 1973, 1970, 1967, 1965, 1962, 1960, 1959, 1956, 1955, 1954, 1951, 1950, 1946, 1945, 1943, 1940, 1938, 1933, 1932, 1928, 1926, 1925
1908 BONITA AVE	2020, 2017, 2014, 2010, 2006, 2005, 2002, 2000, 1996, 1995, 1993, 1992, 1991, 1986, 1984, 1982, 1980, 1979, 1976, 1975, 1973, 1970, 1967, 1965, 1962, 1960, 1959, 1956, 1955, 1954, 1951, 1950, 1946, 1945, 1943, 1940, 1938, 1932, 1928, 1926, 1925, 1920
1908 BONITA AVE	2020, 2017, 2014, 2010, 2006, 2005, 2002, 2000, 1996, 1995, 1993, 1992, 1991, 1986, 1984, 1982, 1980, 1979, 1976, 1975, 1973, 1970, 1967, 1965, 1962, 1960, 1959, 1956, 1955, 1954, 1951, 1950, 1946, 1945, 1943, 1940, 1933, 1932, 1928, 1926, 1925, 1920
1908 BONITA AVE	2020, 2017, 2014, 2010, 2006, 2005, 2002, 2000, 1996, 1995, 1993, 1992, 1991, 1986, 1984, 1982, 1980, 1979, 1976, 1975, 1973, 1970, 1967, 1965, 1962, 1960, 1959, 1956, 1955, 1954, 1951, 1950, 1946, 1945, 1940, 1938, 1933, 1932, 1928, 1926, 1925, 1920
1908 BONITA AVE	2020, 2017, 2014, 2010, 2006, 2005, 2002, 2000, 1996, 1995, 1993, 1992, 1991, 1986, 1984, 1982, 1980, 1979, 1976, 1975, 1973, 1970, 1967, 1965, 1962, 1960, 1959, 1956, 1955, 1954, 1951, 1950, 1946, 1943, 1940, 1938, 1933, 1932, 1928, 1926, 1925, 1920
1908 BONITA AVE	2020, 2017, 2014, 2010, 2006, 2005, 2002, 2000, 1996, 1993, 1992, 1991, 1986, 1984, 1982, 1980, 1979, 1976, 1975, 1973, 1970, 1967, 1965, 1962, 1960, 1959, 1956, 1955, 1954, 1951, 1950, 1946, 1945, 1943, 1940, 1938, 1933, 1932, 1928, 1926, 1925, 1920
1908 BONITA AVE	2020, 2017, 2014, 2010, 2006, 2005, 2002, 2000, 1996, 1995, 1993, 1991, 1986, 1984, 1982, 1980, 1979, 1976, 1975, 1973, 1970, 1967, 1965, 1962, 1960, 1959, 1956, 1955, 1954, 1951, 1950, 1946, 1945, 1943, 1940, 1938, 1933, 1932, 1928, 1926, 1925, 1920
1908 BONITA AVE	2020, 2017, 2014, 2010, 2006, 2005, 2002, 2000, 1996, 1995, 1993, 1992, 1986, 1984, 1982, 1980, 1979, 1976, 1975, 1973, 1970, 1967, 1965, 1962, 1960, 1959, 1956, 1955, 1954, 1951, 1950, 1946, 1945, 1943, 1940, 1938, 1933, 1932, 1928, 1926, 1925, 1920
1908 BONITA AVE	2020, 2017, 2014, 2010, 2006, 2005, 2002, 2000, 1996, 1995, 1993, 1992, 1991, 1984, 1982, 1980, 1979, 1976, 1975, 1973, 1970, 1967, 1965, 1962, 1960, 1959, 1956, 1955, 1954, 1951, 1950, 1946, 1945, 1943, 1940, 1938, 1933, 1932, 1928, 1926, 1925, 1920
1908 BONITA AVE	2020, 2017, 2014, 2010, 2006, 2005, 2002, 2000, 1996, 1995, 1993, 1992, 1991, 1986, 1984, 1982, 1980, 1979, 1976, 1975, 1973, 1967, 1965, 1962, 1960, 1959, 1956, 1955, 1954, 1951, 1950, 1946, 1945, 1943, 1940, 1938, 1933, 1932, 1928, 1926, 1925, 1920

FINDINGS

Address Researched	Address Not Identified in Research Source
1908 BONITA AVE	2020, 2017, 2014, 2010, 2006, 2005, 2002, 2000, 1996, 1995, 1993, 1992, 1991, 1986, 1984, 1982, 1980, 1979, 1976, 1973, 1970, 1967, 1965, 1962, 1960, 1959, 1956, 1955, 1954, 1951, 1950, 1946, 1945, 1943, 1940, 1938, 1933, 1932, 1928, 1926, 1925, 1920
1908 BONITA AVE	2020, 2017, 2014, 2010, 2006, 2005, 2002, 1996, 1995, 1993, 1992, 1991, 1986, 1984, 1982, 1980, 1979, 1976, 1975, 1973, 1970, 1967, 1965, 1962, 1960, 1959, 1956, 1955, 1954, 1951, 1950, 1946, 1945, 1943, 1940, 1938, 1933, 1932, 1928, 1926, 1925, 1920
1908 BONITA AVE	2020, 2017, 2014, 2010, 2006, 2005, 2002, 2000, 1995, 1993, 1992, 1991, 1986, 1984, 1982, 1980, 1979, 1976, 1975, 1973, 1970, 1967, 1965, 1962, 1960, 1959, 1956, 1955, 1954, 1951, 1950, 1946, 1945, 1943, 1940, 1938, 1933, 1932, 1928, 1926, 1925, 1920
1908 BONITA AVE	2020, 2017, 2014, 2010, 2005, 2002, 2000, 1996, 1995, 1993, 1992, 1991, 1986, 1984, 1982, 1980, 1979, 1976, 1975, 1973, 1970, 1967, 1965, 1962, 1960, 1959, 1956, 1955, 1954, 1951, 1950, 1946, 1945, 1943, 1940, 1938, 1933, 1932, 1928, 1926, 1925, 1920
1908 BONITA AVE	2020, 2017, 2014, 2010, 2006, 2002, 2000, 1996, 1995, 1993, 1992, 1991, 1986, 1984, 1982, 1980, 1979, 1976, 1975, 1973, 1970, 1967, 1965, 1962, 1960, 1959, 1956, 1955, 1954, 1951, 1950, 1946, 1945, 1943, 1940, 1938, 1933, 1932, 1928, 1926, 1925, 1920
1908 BONITA AVE	2020, 2017, 2014, 2006, 2005, 2002, 2000, 1996, 1995, 1993, 1992, 1991, 1986, 1984, 1982, 1980, 1979, 1976, 1975, 1973, 1970, 1967, 1965, 1962, 1960, 1959, 1956, 1955, 1954, 1951, 1950, 1946, 1945, 1943, 1940, 1938, 1933, 1932, 1928, 1926, 1925, 1920
1908 BONITA AVE	2017, 2014, 2010, 2006, 2005, 2002, 2000, 1996, 1995, 1993, 1992, 1991, 1986, 1984, 1982, 1980, 1979, 1976, 1975, 1973, 1970, 1967, 1965, 1962, 1960, 1959, 1956, 1955, 1954, 1951, 1950, 1946, 1945, 1943, 1940, 1938, 1933, 1932, 1928, 1926, 1925, 1920
1908 BONITA AVE	2020, 2017, 2010, 2006, 2005, 2002, 2000, 1996, 1995, 1993, 1992, 1991, 1986, 1984, 1982, 1980, 1979, 1976, 1975, 1973, 1970, 1967, 1965, 1962, 1960, 1959, 1956, 1955, 1954, 1951, 1950, 1946, 1945, 1943, 1940, 1938, 1933, 1932, 1928, 1926, 1925, 1920
1908 BONITA AVE	2020, 2014, 2010, 2006, 2005, 2002, 2000, 1996, 1995, 1993, 1992, 1991, 1986, 1984, 1982, 1980, 1979, 1976, 1975, 1973, 1970, 1967, 1965, 1962, 1960, 1959, 1956, 1955, 1954, 1951, 1950, 1946, 1945, 1943, 1940, 1938, 1933, 1932, 1928, 1926, 1925, 1920
1908 BONITA WAY	2020, 2017, 2014, 2010, 2006, 2005, 2002, 2000, 1996, 1995, 1993, 1992, 1991, 1986, 1984, 1982, 1980, 1979, 1976, 1975, 1973, 1970, 1967, 1965, 1962, 1960, 1959, 1956, 1955, 1954, 1951, 1950, 1946, 1945, 1943, 1940, 1938, 1933, 1932, 1928, 1926, 1920
1908 SHATTUCK AVE	2020, 2017, 2014, 2010, 2006, 2005, 2002, 2000, 1996, 1995, 1993, 1992, 1991, 1986, 1984, 1982, 1980, 1979, 1976, 1975, 1973, 1970, 1967, 1965, 1960, 1959, 1956, 1955, 1954, 1951, 1950, 1946, 1945, 1943, 1940, 1938, 1933, 1932, 1928, 1926, 1925, 1920
1908 SHATTUCK AVE	2020, 2017, 2014, 2010, 2006, 2005, 2002, 2000, 1996, 1995, 1993, 1992, 1991, 1986, 1984, 1982, 1980, 1979, 1976, 1975, 1973, 1970, 1967, 1965, 1962, 1960, 1959, 1956, 1955, 1954, 1951, 1950, 1946, 1945, 1940, 1938, 1933, 1932, 1928, 1926, 1925, 1920
1908 SHATTUCK AVE	2020, 2017, 2014, 2010, 2006, 2005, 2002, 2000, 1995, 1993, 1992, 1991, 1986, 1984, 1982, 1980, 1979, 1976, 1975, 1973, 1970, 1967, 1965, 1962, 1960, 1959, 1956, 1955, 1954, 1951, 1950, 1946, 1945, 1943, 1940, 1938, 1933, 1932, 1928, 1926, 1925, 1920

FINDINGS

Address Researched	Address Not Identified in Research Source
1908 SHATTUCK AVE	2020, 2017, 2014, 2010, 2006, 2005, 2002, 1996, 1995, 1993, 1992, 1991, 1986, 1984, 1982, 1980, 1979, 1976, 1975, 1973, 1970, 1967, 1965, 1962, 1960, 1959, 1956, 1955, 1954, 1951, 1950, 1946, 1945, 1943, 1940, 1938, 1933, 1932, 1928, 1926, 1925, 1920
1908 SHATTUCK AVE	2020, 2017, 2014, 2010, 2006, 2005, 2002, 2000, 1996, 1995, 1993, 1992, 1991, 1986, 1984, 1982, 1979, 1976, 1975, 1973, 1970, 1967, 1965, 1962, 1960, 1959, 1956, 1955, 1954, 1951, 1950, 1946, 1945, 1943, 1940, 1938, 1933, 1932, 1928, 1926, 1925, 1920
1908 SHATTUCK AVE	2020, 2017, 2014, 2010, 2006, 2005, 2002, 2000, 1996, 1995, 1993, 1992, 1991, 1984, 1982, 1980, 1979, 1976, 1975, 1973, 1970, 1967, 1965, 1962, 1960, 1959, 1956, 1955, 1954, 1951, 1950, 1946, 1945, 1943, 1940, 1938, 1933, 1932, 1928, 1926, 1925, 1920
1908 SHATTUCK AVE	2020, 2017, 2014, 2010, 2006, 2005, 2002, 2000, 1996, 1995, 1993, 1992, 1991, 1986, 1984, 1982, 1980, 1979, 1976, 1973, 1970, 1967, 1965, 1962, 1960, 1959, 1956, 1955, 1954, 1951, 1950, 1946, 1945, 1943, 1940, 1938, 1933, 1932, 1928, 1926, 1925, 1920
1908 SHATTUCK AVE	2020, 2017, 2014, 2010, 2006, 2005, 2002, 2000, 1996, 1995, 1993, 1992, 1986, 1984, 1982, 1980, 1979, 1976, 1975, 1973, 1970, 1967, 1965, 1962, 1960, 1959, 1956, 1955, 1954, 1951, 1950, 1946, 1945, 1943, 1940, 1938, 1933, 1932, 1928, 1926, 1925, 1920
1908 SHATTUCK AVE	2020, 2017, 2014, 2010, 2006, 2005, 2002, 2000, 1996, 1995, 1993, 1991, 1986, 1984, 1982, 1980, 1979, 1976, 1975, 1973, 1970, 1967, 1965, 1962, 1960, 1959, 1956, 1955, 1954, 1951, 1950, 1946, 1945, 1943, 1940, 1938, 1933, 1932, 1928, 1926, 1925, 1920
1909 HENRY CT	2020, 2017, 2014, 2010, 2006, 2005, 2002, 2000, 1996, 1995, 1993, 1992, 1991, 1986, 1984, 1982, 1980, 1979, 1976, 1975, 1973, 1970, 1967, 1965, 1962, 1960, 1959, 1956, 1955, 1954, 1951, 1946, 1945, 1943, 1940, 1938, 1933, 1932, 1928, 1926, 1925, 1920
1909 HENRY CT	2020, 2017, 2014, 2010, 2006, 2005, 2002, 2000, 1996, 1995, 1993, 1992, 1991, 1986, 1984, 1982, 1980, 1979, 1976, 1975, 1973, 1970, 1967, 1965, 1962, 1960, 1959, 1956, 1955, 1954, 1951, 1950, 1946, 1945, 1943, 1940, 1938, 1933, 1932, 1926, 1925, 1920
1909 HENRY ST	2020, 2017, 2014, 2010, 2006, 2005, 2002, 2000, 1996, 1995, 1993, 1992, 1991, 1986, 1984, 1982, 1980, 1979, 1976, 1975, 1973, 1970, 1967, 1965, 1962, 1960, 1959, 1956, 1955, 1954, 1951, 1950, 1946, 1945, 1943, 1940, 1938, 1932, 1928, 1926, 1925, 1920
1909 HENRY ST	2020, 2017, 2014, 2010, 2006, 2005, 2002, 2000, 1996, 1995, 1993, 1992, 1991, 1986, 1984, 1982, 1980, 1979, 1976, 1975, 1973, 1970, 1967, 1965, 1962, 1960, 1959, 1956, 1955, 1954, 1951, 1950, 1946, 1945, 1943, 1940, 1938, 1933, 1932, 1928, 1926, 1920
1909 HENRY ST	2020, 2017, 2014, 2010, 2006, 2005, 2002, 2000, 1996, 1995, 1993, 1992, 1991, 1986, 1984, 1982, 1980, 1979, 1976, 1975, 1973, 1970, 1967, 1965, 1960, 1959, 1956, 1955, 1954, 1951, 1950, 1946, 1945, 1943, 1940, 1938, 1933, 1932, 1928, 1926, 1925, 1920
1909 HENRY ST	2020, 2017, 2014, 2010, 2006, 2005, 2002, 2000, 1996, 1995, 1993, 1992, 1991, 1986, 1984, 1982, 1980, 1979, 1976, 1975, 1973, 1970, 1967, 1965, 1962, 1960, 1959, 1956, 1954, 1951, 1950, 1946, 1945, 1943, 1940, 1938, 1933, 1932, 1928, 1926, 1925, 1920
1909 HENRY ST	2020, 2017, 2014, 2010, 2006, 2005, 2002, 2000, 1996, 1995, 1993, 1992, 1991, 1986, 1984, 1982, 1980, 1979, 1976, 1975, 1973, 1970, 1967, 1965, 1962, 1960, 1959, 1956, 1955, 1954, 1951, 1950, 1946, 1945, 1943, 1940, 1933, 1932, 1928, 1926, 1925, 1920

FINDINGS

Address Researched	Address Not Identified in Research Source
1909 SHATTUCK SQ	2020, 2017, 2014, 2010, 2006, 2005, 2002, 2000, 1996, 1995, 1993, 1992, 1991, 1986, 1984, 1982, 1980, 1979, 1976, 1975, 1973, 1970, 1967, 1965, 1962, 1960, 1959, 1956, 1955, 1954, 1951, 1950, 1946, 1945, 1943, 1940, 1933, 1932, 1928, 1926, 1925, 1920
1909 SHATTUCK SQ	2020, 2017, 2014, 2010, 2006, 2005, 2002, 2000, 1996, 1995, 1993, 1992, 1991, 1986, 1984, 1982, 1980, 1979, 1976, 1975, 1973, 1970, 1967, 1965, 1962, 1960, 1959, 1956, 1955, 1954, 1951, 1950, 1946, 1945, 1943, 1940, 1938, 1933, 1932, 1928, 1926, 1920
1910 BONITA AVE	2020, 2017, 2014, 2010, 2006, 2005, 2002, 2000, 1996, 1995, 1993, 1992, 1991, 1986, 1984, 1982, 1980, 1979, 1976, 1975, 1973, 1970, 1967, 1965, 1962, 1960, 1959, 1956, 1955, 1954, 1951, 1950, 1946, 1945, 1943, 1940, 1938, 1932, 1928, 1926, 1925, 1920
1910 BONITA AVE	2020, 2017, 2014, 2010, 2006, 2005, 2002, 2000, 1996, 1995, 1993, 1992, 1991, 1984, 1982, 1980, 1979, 1976, 1975, 1973, 1970, 1967, 1965, 1962, 1960, 1959, 1956, 1955, 1954, 1951, 1950, 1946, 1945, 1943, 1940, 1938, 1933, 1932, 1928, 1926, 1925, 1920
1910 BONITA AVE	2020, 2017, 2014, 2010, 2006, 2005, 2002, 2000, 1996, 1995, 1993, 1992, 1986, 1984, 1982, 1980, 1979, 1976, 1975, 1973, 1970, 1967, 1965, 1962, 1960, 1959, 1956, 1955, 1954, 1951, 1950, 1946, 1945, 1943, 1940, 1938, 1933, 1932, 1928, 1926, 1925, 1920
1910 BONITA AVE	2020, 2017, 2014, 2010, 2006, 2005, 2002, 2000, 1996, 1995, 1993, 1992, 1991, 1986, 1984, 1982, 1979, 1976, 1975, 1973, 1970, 1967, 1965, 1962, 1960, 1959, 1956, 1955, 1954, 1951, 1950, 1946, 1945, 1943, 1940, 1938, 1933, 1932, 1928, 1926, 1925, 1920
1910 BONITA AVE	2020, 2017, 2014, 2010, 2005, 2002, 2000, 1996, 1995, 1993, 1992, 1991, 1986, 1984, 1982, 1980, 1979, 1976, 1975, 1973, 1970, 1967, 1965, 1962, 1960, 1959, 1956, 1955, 1954, 1951, 1950, 1946, 1945, 1943, 1940, 1938, 1933, 1932, 1928, 1926, 1925, 1920
1910 BONITA AVE	2020, 2014, 2010, 2006, 2005, 2002, 2000, 1996, 1995, 1993, 1992, 1991, 1986, 1984, 1982, 1980, 1979, 1976, 1975, 1973, 1970, 1967, 1965, 1962, 1960, 1959, 1956, 1955, 1954, 1951, 1950, 1946, 1945, 1943, 1940, 1938, 1933, 1932, 1928, 1926, 1925, 1920
1910 BONITA AVE	2020, 2017, 2010, 2006, 2005, 2002, 2000, 1996, 1995, 1993, 1992, 1991, 1986, 1984, 1982, 1980, 1979, 1976, 1975, 1973, 1970, 1967, 1965, 1962, 1960, 1959, 1956, 1955, 1954, 1951, 1950, 1946, 1945, 1943, 1940, 1938, 1933, 1932, 1928, 1926, 1925, 1920
1910 BONITA AVE	2017, 2014, 2010, 2006, 2005, 2002, 2000, 1996, 1995, 1993, 1992, 1991, 1986, 1984, 1982, 1980, 1979, 1976, 1975, 1973, 1970, 1967, 1965, 1962, 1960, 1959, 1956, 1955, 1954, 1951, 1950, 1946, 1945, 1943, 1940, 1938, 1933, 1932, 1928, 1926, 1925, 1920
1910 HENRY CT	2020, 2017, 2014, 2010, 2006, 2005, 2002, 2000, 1996, 1995, 1993, 1992, 1991, 1986, 1984, 1982, 1980, 1979, 1976, 1975, 1973, 1970, 1967, 1965, 1962, 1960, 1959, 1956, 1955, 1954, 1951, 1950, 1946, 1945, 1943, 1940, 1938, 1933, 1932, 1926, 1925, 1920
1910 HENRY ST	2020, 2017, 2014, 2010, 2006, 2005, 2002, 2000, 1996, 1995, 1993, 1992, 1991, 1986, 1984, 1982, 1980, 1979, 1976, 1975, 1973, 1970, 1967, 1965, 1962, 1960, 1959, 1956, 1955, 1954, 1951, 1950, 1946, 1945, 1943, 1940, 1938, 1933, 1932, 1928, 1926, 1920
1910 HENRY ST	2020, 2017, 2014, 2010, 2006, 2005, 2002, 2000, 1996, 1995, 1993, 1992, 1991, 1986, 1984, 1982, 1980, 1979, 1976, 1975, 1973, 1970, 1967, 1965, 1962, 1960, 1959, 1956, 1955, 1954, 1951, 1950, 1946, 1945, 1943, 1940, 1933, 1932, 1928, 1926, 1925, 1920

FINDINGS

Address Researched	Address Not Identified in Research Source
1910 HENRY ST	2020, 2017, 2014, 2010, 2006, 2005, 2002, 2000, 1996, 1995, 1993, 1992, 1991, 1986, 1984, 1982, 1980, 1979, 1976, 1975, 1973, 1970, 1967, 1965, 1962, 1960, 1959, 1956, 1955, 1954, 1951, 1950, 1946, 1943, 1940, 1938, 1933, 1932, 1928, 1926, 1925, 1920
1910 HENRY ST	2020, 2017, 2014, 2010, 2006, 2005, 2002, 2000, 1996, 1995, 1993, 1992, 1991, 1986, 1984, 1982, 1980, 1979, 1976, 1975, 1973, 1970, 1967, 1965, 1962, 1960, 1959, 1956, 1955, 1954, 1951, 1950, 1946, 1945, 1940, 1938, 1933, 1932, 1928, 1926, 1925, 1920
1910 HENRY ST	2020, 2017, 2014, 2010, 2006, 2005, 2002, 2000, 1996, 1995, 1993, 1992, 1991, 1986, 1984, 1982, 1980, 1979, 1976, 1975, 1973, 1970, 1967, 1965, 1962, 1960, 1959, 1956, 1954, 1951, 1950, 1946, 1945, 1943, 1940, 1938, 1933, 1932, 1928, 1926, 1925, 1920
1910 HENRY ST	2020, 2017, 2014, 2010, 2006, 2005, 2002, 2000, 1996, 1995, 1993, 1992, 1991, 1986, 1984, 1982, 1980, 1979, 1976, 1975, 1973, 1970, 1967, 1965, 1960, 1959, 1956, 1955, 1954, 1951, 1950, 1946, 1945, 1943, 1940, 1938, 1933, 1932, 1928, 1926, 1925, 1920
1910 HENRY ST	2020, 2017, 2014, 2010, 2006, 2005, 2002, 2000, 1996, 1995, 1993, 1992, 1991, 1986, 1984, 1982, 1980, 1979, 1976, 1975, 1973, 1970, 1967, 1965, 1962, 1960, 1959, 1956, 1955, 1954, 1951, 1946, 1945, 1943, 1940, 1938, 1933, 1932, 1928, 1926, 1925, 1920
1910 HENRY ST	2020, 2017, 2014, 2010, 2006, 2005, 2002, 2000, 1996, 1995, 1993, 1992, 1991, 1986, 1984, 1982, 1980, 1979, 1976, 1975, 1973, 1970, 1967, 1965, 1962, 1960, 1959, 1956, 1955, 1954, 1951, 1950, 1946, 1945, 1943, 1940, 1938, 1933, 1932, 1928, 1926, 1925
1910 MILVIA	2020, 2017, 2014, 2010, 2006, 2005, 2002, 2000, 1996, 1995, 1993, 1992, 1991, 1984, 1982, 1980, 1979, 1976, 1975, 1973, 1970, 1967, 1965, 1962, 1960, 1959, 1956, 1955, 1954, 1951, 1950, 1946, 1945, 1943, 1940, 1938, 1933, 1932, 1928, 1926, 1925, 1920
1910 MILVIA ST	2020, 2017, 2014, 2010, 2006, 2005, 2002, 2000, 1996, 1995, 1993, 1992, 1991, 1984, 1982, 1980, 1979, 1976, 1975, 1973, 1970, 1967, 1965, 1962, 1960, 1959, 1956, 1955, 1954, 1951, 1950, 1946, 1945, 1943, 1940, 1938, 1933, 1932, 1928, 1926, 1925, 1920
1910 MILVIA ST	2020, 2017, 2014, 2010, 2006, 2005, 2002, 2000, 1996, 1995, 1993, 1992, 1991, 1986, 1984, 1982, 1979, 1976, 1975, 1973, 1970, 1967, 1965, 1962, 1960, 1959, 1956, 1955, 1954, 1951, 1950, 1946, 1945, 1943, 1940, 1938, 1933, 1932, 1928, 1926, 1925, 1920
1910 MILVIA ST	2020, 2017, 2014, 2010, 2006, 2005, 2002, 2000, 1996, 1995, 1993, 1992, 1991, 1986, 1984, 1982, 1980, 1979, 1976, 1975, 1973, 1967, 1965, 1962, 1960, 1959, 1956, 1955, 1954, 1951, 1950, 1946, 1945, 1943, 1940, 1938, 1933, 1932, 1928, 1926, 1925, 1920
1910 MILVIA ST	2020, 2017, 2014, 2010, 2006, 2005, 2002, 2000, 1996, 1995, 1993, 1992, 1986, 1984, 1982, 1980, 1979, 1976, 1975, 1973, 1970, 1967, 1965, 1962, 1960, 1959, 1956, 1955, 1954, 1951, 1950, 1946, 1945, 1943, 1940, 1938, 1933, 1932, 1928, 1926, 1925, 1920
1910 MILVIA ST	2020, 2017, 2014, 2010, 2006, 2005, 2002, 2000, 1996, 1995, 1993, 1991, 1986, 1984, 1982, 1980, 1979, 1976, 1975, 1973, 1970, 1967, 1965, 1962, 1960, 1959, 1956, 1955, 1954, 1951, 1950, 1946, 1945, 1943, 1940, 1938, 1933, 1932, 1928, 1926, 1925, 1920
1910 MILVIA ST	2020, 2017, 2014, 2010, 2006, 2005, 2002, 2000, 1996, 1993, 1992, 1991, 1986, 1984, 1982, 1980, 1979, 1976, 1975, 1973, 1970, 1967, 1965, 1962, 1960, 1959, 1956, 1955, 1954, 1951, 1950, 1946, 1945, 1943, 1940, 1938, 1933, 1932, 1928, 1926, 1925, 1920

FINDINGS

Address Researched	Address Not Identified in Research Source
1910 MILVIA ST	2017, 2014, 2010, 2006, 2005, 2002, 2000, 1996, 1995, 1993, 1992, 1991, 1986, 1984, 1982, 1980, 1979, 1976, 1975, 1973, 1970, 1967, 1965, 1962, 1960, 1959, 1956, 1955, 1954, 1951, 1950, 1946, 1945, 1943, 1940, 1938, 1933, 1932, 1928, 1926, 1925, 1920
1910 MILVIA ST	2020, 2014, 2010, 2006, 2005, 2002, 2000, 1996, 1995, 1993, 1992, 1991, 1986, 1984, 1982, 1980, 1979, 1976, 1975, 1973, 1970, 1967, 1965, 1962, 1960, 1959, 1956, 1955, 1954, 1951, 1950, 1946, 1945, 1943, 1940, 1938, 1933, 1932, 1928, 1926, 1925, 1920
1910 MILVIA ST	2020, 2017, 2014, 2006, 2005, 2002, 2000, 1996, 1995, 1993, 1992, 1991, 1986, 1984, 1982, 1980, 1979, 1976, 1975, 1973, 1970, 1967, 1965, 1962, 1960, 1959, 1956, 1955, 1954, 1951, 1950, 1946, 1945, 1943, 1940, 1938, 1933, 1932, 1928, 1926, 1925, 1920
1910 MILVIA ST	2020, 2017, 2010, 2006, 2005, 2002, 2000, 1996, 1995, 1993, 1992, 1991, 1986, 1984, 1982, 1980, 1979, 1976, 1975, 1973, 1970, 1967, 1965, 1962, 1960, 1959, 1956, 1955, 1954, 1951, 1950, 1946, 1945, 1943, 1940, 1938, 1933, 1932, 1928, 1926, 1925, 1920
1910 MILVIA ST	2020, 2017, 2014, 2010, 2005, 2002, 2000, 1996, 1995, 1993, 1992, 1991, 1986, 1984, 1982, 1980, 1979, 1976, 1975, 1973, 1970, 1967, 1965, 1962, 1960, 1959, 1956, 1955, 1954, 1951, 1950, 1946, 1945, 1943, 1940, 1938, 1933, 1932, 1928, 1926, 1925, 1920
1910 MILVIA ST	2020, 2017, 2014, 2010, 2006, 2005, 2002, 1996, 1995, 1993, 1992, 1991, 1986, 1984, 1982, 1980, 1979, 1976, 1975, 1973, 1970, 1967, 1965, 1962, 1960, 1959, 1956, 1955, 1954, 1951, 1950, 1946, 1945, 1943, 1940, 1938, 1933, 1932, 1928, 1926, 1925, 1920
1910 MILVIA ST	2020, 2017, 2014, 2010, 2006, 2005, 2002, 2000, 1995, 1993, 1992, 1991, 1986, 1984, 1982, 1980, 1979, 1976, 1975, 1973, 1970, 1967, 1965, 1962, 1960, 1959, 1956, 1955, 1954, 1951, 1950, 1946, 1945, 1943, 1940, 1938, 1933, 1932, 1928, 1926, 1925, 1920
1910 MILVIA ST	2020, 2017, 2014, 2010, 2006, 2005, 2002, 2000, 1996, 1995, 1993, 1992, 1991, 1986, 1984, 1982, 1980, 1979, 1976, 1975, 1973, 1970, 1967, 1965, 1962, 1960, 1959, 1956, 1955, 1954, 1951, 1950, 1946, 1945, 1943, 1940, 1938, 1933, 1932, 1928, 1926, 1925, 1920
1910 MILVIA ST	2020, 2017, 2014, 2010, 2006, 2005, 2002, 2000, 1996, 1995, 1993, 1992, 1991, 1986, 1984, 1982, 1980, 1979, 1976, 1975, 1973, 1970, 1967, 1965, 1962, 1960, 1959, 1956, 1955, 1954, 1951, 1950, 1946, 1945, 1943, 1940, 1938, 1933, 1932, 1928, 1926, 1925, 1920
1910 MILVIA ST	2020, 2017, 2014, 2010, 2006, 2005, 2002, 2000, 1996, 1995, 1993, 1992, 1991, 1986, 1984, 1982, 1980, 1979, 1976, 1975, 1973, 1970, 1967, 1965, 1962, 1960, 1959, 1956, 1954, 1951, 1950, 1946, 1945, 1943, 1940, 1938, 1933, 1932, 1928, 1926, 1925, 1920
1910 MILVIA ST	2020, 2017, 2014, 2010, 2006, 2005, 2002, 2000, 1996, 1995, 1993, 1992, 1991, 1986, 1984, 1982, 1980, 1979, 1976, 1975, 1973, 1970, 1967, 1965, 1962, 1960, 1959, 1956, 1955, 1954, 1951, 1950, 1946, 1945, 1940, 1938, 1933, 1932, 1928, 1926, 1925, 1920
1910 MILVIA ST	2020, 2017, 2014, 2010, 2006, 2005, 2002, 2000, 1996, 1995, 1993, 1992, 1991, 1986, 1984, 1982, 1980, 1979, 1976, 1975, 1973, 1970, 1967, 1965, 1962, 1960, 1959, 1956, 1955, 1954, 1951, 1950, 1946, 1945, 1943, 1940, 1933, 1932, 1928, 1926, 1925, 1920

FINDINGS

Address Researched	Address Not Identified in Research Source
1910 MILVIA ST	2020, 2017, 2014, 2010, 2006, 2005, 2002, 2000, 1996, 1995, 1993, 1992, 1991, 1986, 1984, 1982, 1980, 1979, 1976, 1975, 1973, 1970, 1967, 1965, 1962, 1960, 1959, 1956, 1955, 1954, 1951, 1950, 1946, 1945, 1943, 1940, 1938, 1932, 1928, 1926, 1925, 1920
1910 MILVIA ST	2020, 2017, 2014, 2010, 2006, 2005, 2002, 2000, 1996, 1995, 1993, 1992, 1991, 1986, 1984, 1982, 1980, 1979, 1976, 1975, 1973, 1970, 1967, 1965, 1962, 1960, 1959, 1956, 1955, 1954, 1951, 1950, 1946, 1945, 1943, 1940, 1938, 1933, 1932, 1926, 1925, 1920
1910 MILVIA ST	2020, 2017, 2014, 2010, 2006, 2005, 2002, 2000, 1996, 1995, 1993, 1992, 1991, 1986, 1984, 1982, 1980, 1979, 1976, 1975, 1973, 1970, 1967, 1965, 1962, 1960, 1959, 1956, 1955, 1954, 1951, 1950, 1946, 1945, 1943, 1940, 1938, 1933, 1932, 1928, 1926, 1925
1911 HENRY CT	2020, 2017, 2014, 2010, 2006, 2005, 2002, 2000, 1996, 1995, 1993, 1992, 1991, 1986, 1984, 1982, 1980, 1979, 1976, 1975, 1973, 1970, 1967, 1965, 1962, 1960, 1959, 1956, 1955, 1954, 1951, 1950, 1946, 1945, 1943, 1940, 1938, 1933, 1932, 1926, 1925, 1920
1911 HENRY ST	2020, 2017, 2014, 2010, 2006, 2005, 2002, 2000, 1996, 1995, 1993, 1992, 1991, 1986, 1984, 1982, 1980, 1979, 1976, 1975, 1973, 1970, 1967, 1965, 1962, 1960, 1959, 1956, 1955, 1954, 1951, 1950, 1946, 1945, 1940, 1938, 1933, 1932, 1928, 1926, 1925, 1920
1911 HENRY ST	2020, 2017, 2014, 2010, 2006, 2005, 2002, 2000, 1996, 1995, 1993, 1992, 1991, 1986, 1984, 1982, 1980, 1979, 1976, 1975, 1973, 1970, 1967, 1965, 1962, 1960, 1959, 1956, 1954, 1951, 1950, 1946, 1945, 1943, 1940, 1938, 1933, 1932, 1928, 1926, 1925, 1920
1911 HENRY ST	2020, 2017, 2014, 2010, 2006, 2005, 2002, 2000, 1996, 1995, 1993, 1992, 1991, 1986, 1984, 1982, 1980, 1979, 1976, 1975, 1973, 1970, 1967, 1965, 1960, 1959, 1956, 1955, 1954, 1951, 1950, 1946, 1945, 1943, 1940, 1938, 1933, 1932, 1928, 1926, 1925, 1920
1911 HENRY ST	2020, 2017, 2014, 2010, 2006, 2005, 2002, 2000, 1996, 1995, 1993, 1992, 1991, 1986, 1984, 1982, 1980, 1979, 1976, 1975, 1973, 1970, 1967, 1965, 1962, 1960, 1959, 1956, 1955, 1954, 1951, 1946, 1945, 1943, 1940, 1938, 1933, 1932, 1928, 1926, 1925, 1920
1911 MILVIA	2020, 2017, 2014, 2010, 2006, 2005, 2002, 2000, 1996, 1995, 1993, 1992, 1991, 1984, 1982, 1980, 1979, 1976, 1975, 1973, 1970, 1967, 1965, 1962, 1960, 1959, 1956, 1955, 1954, 1951, 1950, 1946, 1945, 1943, 1940, 1938, 1933, 1932, 1928, 1926, 1925, 1920
1911 MILVIA ST	2020, 2017, 2014, 2010, 2006, 2005, 2002, 2000, 1996, 1995, 1993, 1992, 1991, 1984, 1982, 1980, 1979, 1976, 1975, 1973, 1970, 1967, 1965, 1962, 1960, 1959, 1956, 1955, 1954, 1951, 1950, 1946, 1945, 1943, 1940, 1938, 1933, 1932, 1928, 1926, 1925, 1920
1911 MILVIA ST	2020, 2017, 2014, 2010, 2006, 2005, 2002, 2000, 1996, 1995, 1993, 1992, 1991, 1986, 1984, 1982, 1979, 1976, 1975, 1973, 1970, 1967, 1965, 1962, 1960, 1959, 1956, 1955, 1954, 1951, 1950, 1946, 1945, 1943, 1940, 1938, 1933, 1932, 1928, 1926, 1925, 1920
1911 MILVIA ST	2020, 2017, 2014, 2010, 2006, 2005, 2002, 2000, 1996, 1995, 1993, 1992, 1991, 1986, 1984, 1982, 1980, 1979, 1976, 1975, 1973, 1967, 1965, 1962, 1960, 1959, 1956, 1955, 1954, 1951, 1950, 1946, 1945, 1943, 1940, 1938, 1933, 1932, 1928, 1926, 1925, 1920

FINDINGS

Address Researched	Address Not Identified in Research Source
1911 MILVIA ST	2020, 2017, 2014, 2010, 2006, 2005, 2002, 2000, 1996, 1993, 1992, 1991, 1986, 1984, 1982, 1980, 1979, 1976, 1975, 1973, 1970, 1967, 1965, 1962, 1960, 1959, 1956, 1955, 1954, 1951, 1950, 1946, 1945, 1943, 1940, 1938, 1933, 1932, 1928, 1926, 1925, 1920
1911 MILVIA ST	2020, 2017, 2014, 2010, 2006, 2005, 2002, 1996, 1995, 1993, 1992, 1991, 1986, 1984, 1982, 1980, 1979, 1976, 1975, 1973, 1970, 1967, 1965, 1962, 1960, 1959, 1956, 1955, 1954, 1951, 1950, 1946, 1945, 1943, 1940, 1938, 1933, 1932, 1928, 1926, 1925, 1920
1911 MILVIA ST	2020, 2017, 2014, 2010, 2006, 2002, 2000, 1996, 1995, 1993, 1992, 1991, 1986, 1984, 1982, 1980, 1979, 1976, 1975, 1973, 1970, 1967, 1965, 1962, 1960, 1959, 1956, 1955, 1954, 1951, 1950, 1946, 1945, 1943, 1940, 1938, 1933, 1932, 1928, 1926, 1925, 1920
1911 MILVIA ST	2020, 2017, 2010, 2006, 2005, 2002, 2000, 1996, 1995, 1993, 1992, 1991, 1986, 1984, 1982, 1980, 1979, 1976, 1975, 1973, 1970, 1967, 1965, 1962, 1960, 1959, 1956, 1955, 1954, 1951, 1950, 1946, 1945, 1943, 1940, 1938, 1933, 1932, 1928, 1926, 1925, 1920
1911 MILVIA ST	2020, 2017, 2014, 2006, 2005, 2002, 2000, 1996, 1995, 1993, 1992, 1991, 1986, 1984, 1982, 1980, 1979, 1976, 1975, 1973, 1970, 1967, 1965, 1962, 1960, 1959, 1956, 1955, 1954, 1951, 1950, 1946, 1945, 1943, 1940, 1938, 1933, 1932, 1928, 1926, 1925, 1920
1911 MILVIA ST	2020, 2014, 2010, 2006, 2005, 2002, 2000, 1996, 1995, 1993, 1992, 1991, 1986, 1984, 1982, 1980, 1979, 1976, 1975, 1973, 1970, 1967, 1965, 1962, 1960, 1959, 1956, 1955, 1954, 1951, 1950, 1946, 1945, 1943, 1940, 1938, 1933, 1932, 1928, 1926, 1925, 1920
1911 MILVIA ST	2017, 2014, 2010, 2006, 2005, 2002, 2000, 1996, 1995, 1993, 1992, 1991, 1986, 1984, 1982, 1980, 1979, 1976, 1975, 1973, 1970, 1967, 1965, 1962, 1960, 1959, 1956, 1955, 1954, 1951, 1950, 1946, 1945, 1943, 1940, 1938, 1933, 1932, 1928, 1926, 1925, 1920
1911 MILVIA ST	2020, 2017, 2014, 2010, 2006, 2005, 2002, 2000, 1996, 1995, 1993, 1992, 1991, 1986, 1984, 1982, 1980, 1979, 1976, 1975, 1973, 1970, 1967, 1965, 1962, 1960, 1959, 1956, 1955, 1954, 1951, 1950, 1946, 1945, 1943, 1940, 1938, 1933, 1932, 1928, 1926, 1925, 1920
1911 MILVIA ST	2020, 2017, 2014, 2010, 2006, 2005, 2002, 2000, 1996, 1995, 1993, 1992, 1991, 1986, 1984, 1982, 1980, 1979, 1976, 1975, 1973, 1970, 1967, 1965, 1960, 1959, 1956, 1954, 1951, 1950, 1946, 1945, 1943, 1940, 1938, 1933, 1932, 1928, 1926, 1925, 1920
1911 MILVIA ST	2020, 2017, 2014, 2010, 2006, 2005, 2002, 2000, 1996, 1995, 1993, 1992, 1991, 1986, 1984, 1982, 1980, 1979, 1976, 1975, 1973, 1970, 1967, 1965, 1962, 1960, 1959, 1956, 1955, 1954, 1951, 1950, 1946, 1945, 1943, 1940, 1938, 1932, 1928, 1926, 1925, 1920
1911 MILVIA ST	2020, 2017, 2014, 2010, 2006, 2005, 2002, 2000, 1996, 1995, 1993, 1992, 1991, 1986, 1984, 1982, 1980, 1979, 1976, 1975, 1973, 1970, 1967, 1965, 1962, 1960, 1959, 1956, 1955, 1954, 1951, 1950, 1946, 1945, 1943, 1940, 1938, 1933, 1932, 1928, 1926, 1925, 1920
1911 SHATTUCK AVE	2020, 2017, 2014, 2010, 2006, 2005, 2002, 2000, 1996, 1995, 1993, 1992, 1991, 1986, 1984, 1982, 1980, 1979, 1976, 1975, 1973, 1970, 1967, 1965, 1962, 1960, 1959, 1956, 1955, 1954, 1951, 1950, 1946, 1943, 1940, 1938, 1933, 1932, 1928, 1926, 1925, 1920

FINDINGS

Address Researched	Address Not Identified in Research Source
1911 SHATTUCK AVE	2020, 2017, 2014, 2010, 2006, 2005, 2002, 2000, 1996, 1995, 1993, 1992, 1991, 1986, 1984, 1982, 1980, 1979, 1976, 1975, 1973, 1970, 1967, 1965, 1962, 1960, 1959, 1956, 1955, 1954, 1951, 1946, 1945, 1943, 1940, 1938, 1933, 1932, 1928, 1926, 1925, 1920
1911 SHATTUCK AVE	2020, 2017, 2014, 2010, 2006, 2005, 2002, 2000, 1996, 1995, 1993, 1992, 1991, 1986, 1984, 1982, 1980, 1979, 1976, 1975, 1973, 1970, 1967, 1965, 1962, 1960, 1959, 1956, 1955, 1954, 1951, 1950, 1946, 1945, 1943, 1940, 1938, 1933, 1932, 1926, 1925, 1920
1911 SHATTUCK SQ	2020, 2017, 2014, 2010, 2006, 2005, 2002, 2000, 1996, 1995, 1993, 1992, 1991, 1986, 1984, 1982, 1980, 1979, 1976, 1975, 1973, 1970, 1967, 1965, 1962, 1960, 1959, 1956, 1955, 1954, 1951, 1950, 1946, 1945, 1943, 1940, 1938, 1933, 1932, 1928, 1926, 1920
1911 SHATTUCK SQ	2020, 2017, 2014, 2010, 2006, 2005, 2002, 2000, 1996, 1995, 1993, 1992, 1991, 1986, 1984, 1982, 1980, 1979, 1976, 1975, 1973, 1970, 1967, 1965, 1962, 1960, 1959, 1956, 1955, 1954, 1951, 1950, 1946, 1945, 1943, 1940, 1938, 1933, 1932, 1928, 1926, 1925
1911B HENRY ST	2020, 2017, 2014, 2010, 2006, 2005, 2002, 2000, 1996, 1995, 1993, 1992, 1991, 1986, 1984, 1982, 1980, 1979, 1976, 1975, 1973, 1970, 1967, 1965, 1962, 1960, 1959, 1956, 1954, 1951, 1950, 1946, 1945, 1943, 1940, 1938, 1933, 1932, 1928, 1926, 1925, 1920
1912 BONITA AVE	2017, 2014, 2010, 2006, 2005, 2002, 2000, 1996, 1995, 1993, 1992, 1991, 1986, 1984, 1982, 1980, 1979, 1976, 1975, 1973, 1970, 1967, 1965, 1962, 1960, 1959, 1956, 1955, 1954, 1951, 1950, 1946, 1945, 1943, 1940, 1938, 1933, 1932, 1928, 1926, 1925, 1920
1912 BONITA AVE	2020, 2017, 2014, 2010, 2005, 2002, 2000, 1996, 1995, 1993, 1992, 1991, 1986, 1984, 1982, 1980, 1979, 1976, 1975, 1973, 1970, 1967, 1965, 1962, 1960, 1959, 1956, 1955, 1954, 1951, 1950, 1946, 1945, 1943, 1940, 1938, 1933, 1932, 1928, 1926, 1925, 1920
1912 BONITA AVE	2020, 2017, 2014, 2010, 2006, 2005, 2002, 1996, 1995, 1993, 1992, 1991, 1986, 1984, 1982, 1980, 1979, 1976, 1975, 1973, 1970, 1967, 1965, 1962, 1960, 1959, 1956, 1955, 1954, 1951, 1950, 1946, 1945, 1943, 1940, 1938, 1933, 1932, 1928, 1926, 1925, 1920
1912 BONITA AVE	2020, 2017, 2014, 2010, 2006, 2005, 2002, 2000, 1995, 1993, 1992, 1991, 1986, 1984, 1982, 1980, 1979, 1976, 1975, 1973, 1970, 1967, 1965, 1962, 1960, 1959, 1956, 1955, 1954, 1951, 1950, 1946, 1945, 1943, 1940, 1938, 1933, 1932, 1928, 1926, 1925, 1920
1912 BONITA AVE	2020, 2017, 2014, 2010, 2006, 2005, 2002, 2000, 1996, 1995, 1993, 1991, 1986, 1984, 1982, 1980, 1979, 1976, 1975, 1973, 1970, 1967, 1965, 1962, 1960, 1959, 1956, 1955, 1954, 1951, 1950, 1946, 1945, 1943, 1940, 1938, 1933, 1932, 1928, 1926, 1925, 1920
1912 BONITA AVE	2020, 2017, 2014, 2010, 2006, 2005, 2002, 2000, 1996, 1995, 1993, 1992, 1986, 1984, 1982, 1980, 1979, 1976, 1975, 1973, 1970, 1967, 1965, 1962, 1960, 1959, 1956, 1955, 1954, 1951, 1950, 1946, 1945, 1943, 1940, 1938, 1933, 1932, 1928, 1926, 1925, 1920
1912 BONITA AVE	2020, 2017, 2014, 2010, 2006, 2005, 2002, 2000, 1996, 1995, 1993, 1992, 1991, 1984, 1982, 1980, 1979, 1976, 1975, 1973, 1970, 1967, 1965, 1962, 1960, 1959, 1956, 1955, 1954, 1951, 1950, 1946, 1945, 1943, 1940, 1938, 1933, 1932, 1928, 1926, 1925, 1920
1912 BONITA AVE	2020, 2017, 2014, 2010, 2006, 2005, 2002, 2000, 1996, 1995, 1993, 1992, 1991, 1986, 1984, 1982, 1980, 1979, 1976, 1975, 1973, 1967, 1965, 1962, 1960, 1959, 1956, 1955, 1954, 1951, 1950, 1946, 1945, 1943, 1940, 1938, 1933, 1932, 1928, 1926, 1925, 1920

FINDINGS

Address Researched	Address Not Identified in Research Source
1912 BONITA AVE	2020, 2017, 2014, 2010, 2006, 2005, 2002, 2000, 1996, 1995, 1993, 1992, 1991, 1986, 1984, 1982, 1979, 1976, 1975, 1973, 1970, 1967, 1965, 1962, 1960, 1959, 1956, 1955, 1954, 1951, 1950, 1946, 1945, 1943, 1940, 1938, 1933, 1932, 1928, 1926, 1925, 1920
1912 BONITA WAY	2020, 2017, 2014, 2010, 2006, 2005, 2002, 2000, 1996, 1995, 1993, 1992, 1991, 1986, 1984, 1982, 1980, 1979, 1976, 1975, 1973, 1970, 1967, 1965, 1962, 1960, 1959, 1956, 1955, 1954, 1951, 1950, 1946, 1945, 1943, 1940, 1938, 1933, 1932, 1928, 1926, 1920
1912 HENRY CT	2020, 2017, 2014, 2010, 2006, 2005, 2002, 2000, 1996, 1995, 1993, 1992, 1991, 1986, 1984, 1982, 1980, 1979, 1976, 1975, 1973, 1970, 1967, 1965, 1962, 1960, 1959, 1956, 1955, 1954, 1951, 1950, 1946, 1945, 1943, 1940, 1938, 1933, 1932, 1926, 1925, 1920
1912 HENRY ST	2020, 2017, 2014, 2010, 2006, 2005, 2002, 2000, 1996, 1995, 1993, 1992, 1991, 1986, 1984, 1982, 1980, 1979, 1976, 1975, 1973, 1970, 1967, 1965, 1962, 1960, 1959, 1956, 1955, 1954, 1951, 1950, 1946, 1945, 1943, 1940, 1938, 1932, 1928, 1926, 1925, 1920
1912 HENRY ST	2020, 2017, 2014, 2010, 2006, 2005, 2002, 2000, 1996, 1995, 1993, 1992, 1991, 1986, 1984, 1982, 1980, 1979, 1976, 1975, 1973, 1970, 1967, 1965, 1962, 1960, 1959, 1956, 1954, 1951, 1950, 1946, 1945, 1943, 1940, 1938, 1933, 1932, 1928, 1926, 1925, 1920
1912 HENRY ST	2020, 2017, 2014, 2010, 2006, 2005, 2002, 2000, 1996, 1995, 1993, 1992, 1991, 1986, 1984, 1982, 1980, 1979, 1976, 1975, 1973, 1970, 1967, 1965, 1960, 1959, 1956, 1955, 1954, 1951, 1950, 1946, 1945, 1943, 1940, 1938, 1933, 1932, 1928, 1926, 1925, 1920
1912 HENRY ST	2020, 2017, 2014, 2010, 2006, 2005, 2002, 2000, 1996, 1995, 1993, 1992, 1991, 1986, 1984, 1982, 1980, 1979, 1976, 1975, 1973, 1970, 1967, 1965, 1962, 1960, 1959, 1956, 1955, 1954, 1951, 1950, 1946, 1943, 1940, 1938, 1933, 1932, 1928, 1926, 1925, 1920
1912 HENRY ST	2020, 2017, 2014, 2010, 2006, 2005, 2002, 2000, 1996, 1995, 1993, 1992, 1991, 1986, 1984, 1982, 1980, 1979, 1976, 1975, 1973, 1970, 1967, 1965, 1962, 1960, 1959, 1956, 1955, 1954, 1951, 1950, 1946, 1945, 1940, 1938, 1933, 1932, 1928, 1926, 1925, 1920
1912 HENRY ST	2020, 2017, 2014, 2010, 2006, 2005, 2002, 2000, 1996, 1995, 1993, 1992, 1991, 1986, 1984, 1982, 1980, 1979, 1976, 1975, 1973, 1967, 1965, 1962, 1960, 1959, 1956, 1955, 1954, 1951, 1950, 1946, 1945, 1943, 1940, 1938, 1933, 1932, 1928, 1926, 1925, 1920
1912 HENRY ST	2020, 2017, 2014, 2010, 2006, 2005, 2002, 1996, 1995, 1993, 1992, 1991, 1986, 1984, 1982, 1980, 1979, 1976, 1975, 1973, 1970, 1967, 1965, 1962, 1960, 1959, 1956, 1955, 1954, 1951, 1950, 1946, 1945, 1943, 1940, 1938, 1933, 1932, 1928, 1926, 1925, 1920
1912 HENRY ST	2020, 2017, 2014, 2010, 2006, 2005, 2002, 2000, 1996, 1993, 1992, 1991, 1986, 1984, 1982, 1980, 1979, 1976, 1975, 1973, 1970, 1967, 1965, 1962, 1960, 1959, 1956, 1955, 1954, 1951, 1950, 1946, 1945, 1943, 1940, 1938, 1933, 1932, 1928, 1926, 1925, 1920
1912 HENRY ST	2020, 2017, 2014, 2010, 2006, 2002, 2000, 1996, 1995, 1993, 1992, 1991, 1986, 1984, 1982, 1980, 1979, 1976, 1975, 1973, 1970, 1967, 1965, 1962, 1960, 1959, 1956, 1955, 1954, 1951, 1950, 1946, 1945, 1943, 1940, 1938, 1933, 1932, 1928, 1926, 1925, 1920
1912 HENRY ST	2020, 2017, 2014, 2010, 2005, 2002, 2000, 1996, 1995, 1993, 1992, 1991, 1986, 1984, 1982, 1980, 1979, 1976, 1975, 1973, 1970, 1967, 1965, 1962, 1960, 1959, 1956, 1955, 1954, 1951, 1950, 1946, 1945, 1943, 1940, 1938, 1933, 1932, 1928, 1926, 1925, 1920

FINDINGS

Address Researched	Address Not Identified in Research Source
1912 HENRY ST	2020, 2017, 2014, 2006, 2005, 2002, 2000, 1996, 1995, 1993, 1992, 1991, 1986, 1984, 1982, 1980, 1979, 1976, 1975, 1973, 1970, 1967, 1965, 1962, 1960, 1959, 1956, 1955, 1954, 1951, 1950, 1946, 1945, 1943, 1940, 1938, 1933, 1932, 1928, 1926, 1925, 1920
1912 HENRY ST	2020, 2017, 2010, 2006, 2005, 2002, 2000, 1996, 1995, 1993, 1992, 1991, 1986, 1984, 1982, 1980, 1979, 1976, 1975, 1973, 1970, 1967, 1965, 1962, 1960, 1959, 1956, 1955, 1954, 1951, 1950, 1946, 1945, 1943, 1940, 1938, 1933, 1932, 1928, 1926, 1925, 1920
1912 HENRY ST	2020, 2014, 2010, 2006, 2005, 2002, 2000, 1996, 1995, 1993, 1992, 1991, 1986, 1984, 1982, 1980, 1979, 1976, 1975, 1973, 1970, 1967, 1965, 1962, 1960, 1959, 1956, 1955, 1954, 1951, 1950, 1946, 1945, 1943, 1940, 1938, 1933, 1932, 1928, 1926, 1925, 1920
1912 MILVIA ST	2020, 2017, 2014, 2010, 2006, 2005, 2002, 2000, 1996, 1995, 1993, 1992, 1991, 1986, 1984, 1982, 1980, 1979, 1976, 1975, 1973, 1970, 1967, 1965, 1962, 1960, 1959, 1956, 1955, 1954, 1951, 1950, 1946, 1945, 1940, 1938, 1933, 1932, 1928, 1926, 1925, 1920
1912 MILVIA ST	2020, 2017, 2014, 2010, 2006, 2005, 2002, 2000, 1996, 1995, 1993, 1992, 1991, 1986, 1984, 1982, 1980, 1979, 1976, 1975, 1973, 1970, 1967, 1965, 1962, 1960, 1959, 1956, 1955, 1954, 1951, 1950, 1946, 1945, 1943, 1940, 1933, 1932, 1928, 1926, 1925, 1920
1912 MILVIA ST	2020, 2017, 2014, 2010, 2006, 2005, 2002, 2000, 1996, 1995, 1993, 1992, 1991, 1986, 1984, 1982, 1980, 1979, 1976, 1975, 1973, 1970, 1967, 1965, 1962, 1960, 1959, 1956, 1955, 1954, 1951, 1950, 1946, 1945, 1943, 1940, 1938, 1932, 1928, 1926, 1925, 1920
1912 MILVIA ST	2020, 2017, 2014, 2010, 2006, 2005, 2002, 2000, 1996, 1995, 1993, 1992, 1991, 1986, 1984, 1982, 1980, 1979, 1976, 1975, 1973, 1970, 1967, 1965, 1962, 1960, 1959, 1956, 1954, 1951, 1950, 1946, 1945, 1943, 1940, 1938, 1933, 1932, 1928, 1926, 1925, 1920
1912 MILVIA ST	2020, 2017, 2014, 2010, 2006, 2005, 2002, 2000, 1996, 1995, 1993, 1992, 1991, 1986, 1984, 1982, 1980, 1979, 1976, 1975, 1973, 1970, 1967, 1965, 1962, 1960, 1959, 1956, 1955, 1954, 1951, 1946, 1945, 1943, 1940, 1938, 1933, 1932, 1928, 1926, 1925, 1920
1912 MILVIA ST	2020, 2017, 2014, 2010, 2006, 2005, 2002, 2000, 1996, 1995, 1993, 1992, 1991, 1986, 1984, 1982, 1980, 1979, 1976, 1975, 1973, 1970, 1967, 1965, 1962, 1960, 1959, 1956, 1955, 1954, 1951, 1950, 1946, 1943, 1940, 1938, 1933, 1932, 1928, 1926, 1925, 1920
1912 MILVIA ST	2020, 2017, 2014, 2010, 2006, 2005, 2002, 2000, 1996, 1995, 1993, 1992, 1991, 1986, 1984, 1982, 1980, 1979, 1976, 1975, 1973, 1970, 1967, 1965, 1962, 1960, 1959, 1956, 1955, 1954, 1951, 1950, 1946, 1945, 1943, 1940, 1938, 1933, 1932, 1926, 1925, 1920
1912B MILVIA ST	2020, 2017, 2014, 2010, 2006, 2005, 2002, 2000, 1996, 1995, 1993, 1992, 1991, 1986, 1984, 1982, 1980, 1979, 1976, 1975, 1973, 1970, 1967, 1965, 1962, 1960, 1959, 1956, 1955, 1954, 1951, 1950, 1946, 1943, 1940, 1938, 1933, 1932, 1928, 1926, 1925, 1920
1912B MILVIA ST	2020, 2017, 2014, 2010, 2006, 2005, 2002, 2000, 1996, 1995, 1993, 1992, 1991, 1986, 1984, 1982, 1980, 1979, 1976, 1975, 1973, 1970, 1967, 1965, 1962, 1960, 1959, 1956, 1955, 1954, 1951, 1950, 1946, 1945, 1943, 1940, 1938, 1933, 1932, 1928, 1926, 1920
1913 HENRY CT	2020, 2017, 2014, 2010, 2006, 2005, 2002, 2000, 1996, 1995, 1993, 1992, 1991, 1986, 1984, 1982, 1980, 1979, 1976, 1975, 1973, 1970, 1967, 1965, 1962, 1960, 1959, 1956, 1955, 1954, 1951, 1950, 1946, 1945, 1943, 1940, 1938, 1933, 1932, 1926, 1925, 1920

FINDINGS

Address Researched	Address Not Identified in Research Source
1913 HENRY ST	2020, 2017, 2014, 2010, 2006, 2005, 2002, 2000, 1996, 1995, 1993, 1992, 1991, 1986, 1984, 1982, 1980, 1979, 1976, 1975, 1973, 1970, 1967, 1965, 1962, 1960, 1959, 1956, 1955, 1954, 1951, 1950, 1946, 1945, 1943, 1940, 1938, 1932, 1928, 1926, 1925, 1920
1913 HENRY ST	2020, 2017, 2014, 2010, 2006, 2005, 2002, 2000, 1996, 1995, 1993, 1992, 1991, 1986, 1984, 1982, 1980, 1979, 1976, 1975, 1973, 1970, 1967, 1965, 1962, 1960, 1959, 1956, 1955, 1954, 1951, 1946, 1945, 1943, 1940, 1938, 1933, 1932, 1928, 1926, 1925, 1920
1913 HENRY ST	2020, 2017, 2014, 2010, 2006, 2005, 2002, 2000, 1996, 1995, 1993, 1992, 1991, 1986, 1984, 1982, 1980, 1979, 1976, 1975, 1973, 1970, 1967, 1965, 1962, 1960, 1959, 1956, 1954, 1951, 1950, 1946, 1945, 1943, 1940, 1938, 1933, 1932, 1928, 1926, 1925, 1920
1913 HENRY ST	2020, 2017, 2014, 2010, 2006, 2005, 2002, 2000, 1996, 1995, 1993, 1992, 1991, 1986, 1984, 1982, 1980, 1979, 1976, 1975, 1973, 1970, 1967, 1965, 1960, 1959, 1956, 1955, 1954, 1951, 1950, 1946, 1945, 1943, 1940, 1938, 1933, 1932, 1928, 1926, 1925, 1920
1913 HENRY ST	2020, 2017, 2014, 2010, 2006, 2005, 2002, 2000, 1996, 1995, 1993, 1992, 1991, 1986, 1984, 1982, 1980, 1979, 1976, 1975, 1973, 1970, 1967, 1965, 1962, 1960, 1959, 1956, 1955, 1954, 1951, 1950, 1946, 1945, 1943, 1940, 1933, 1932, 1928, 1926, 1925, 1920
1913 HENRY ST	2020, 2017, 2014, 2010, 2006, 2005, 2002, 2000, 1996, 1995, 1993, 1992, 1991, 1986, 1984, 1982, 1980, 1979, 1976, 1975, 1973, 1970, 1967, 1965, 1962, 1960, 1959, 1956, 1955, 1954, 1951, 1950, 1946, 1945, 1940, 1938, 1933, 1932, 1928, 1926, 1925, 1920
1913 HENRY ST	2020, 2017, 2014, 2010, 2006, 2005, 2002, 2000, 1996, 1995, 1993, 1992, 1991, 1986, 1984, 1982, 1980, 1979, 1976, 1975, 1973, 1970, 1967, 1965, 1962, 1960, 1959, 1956, 1955, 1954, 1951, 1950, 1946, 1943, 1940, 1938, 1933, 1932, 1928, 1926, 1925, 1920
1913 HENRY ST	2020, 2017, 2014, 2010, 2006, 2005, 2002, 2000, 1996, 1995, 1993, 1992, 1991, 1986, 1984, 1982, 1980, 1979, 1976, 1975, 1973, 1970, 1967, 1965, 1962, 1960, 1959, 1956, 1955, 1954, 1951, 1950, 1946, 1945, 1943, 1940, 1938, 1933, 1932, 1928, 1926, 1925, 1920
1913 HENRY ST	2020, 2017, 2014, 2010, 2006, 2005, 2002, 2000, 1996, 1995, 1993, 1992, 1991, 1986, 1984, 1982, 1980, 1979, 1976, 1975, 1973, 1970, 1967, 1965, 1962, 1960, 1959, 1956, 1955, 1954, 1951, 1950, 1946, 1945, 1943, 1940, 1938, 1933, 1932, 1928, 1926, 1925
1915 BONITA AVE	2020, 2017, 2014, 2010, 2006, 2005, 2002, 2000, 1996, 1995, 1993, 1992, 1991, 1986, 1984, 1982, 1980, 1979, 1976, 1975, 1973, 1970, 1967, 1965, 1962, 1960, 1959, 1956, 1954, 1951, 1950, 1946, 1945, 1943, 1940, 1938, 1933, 1932, 1928, 1926, 1925, 1920
1915 BONITA AVE	2020, 2017, 2014, 2010, 2006, 2005, 2002, 2000, 1996, 1995, 1993, 1992, 1991, 1986, 1984, 1982, 1980, 1979, 1976, 1975, 1973, 1970, 1967, 1965, 1962, 1960, 1959, 1956, 1955, 1954, 1951, 1946, 1945, 1943, 1940, 1938, 1933, 1932, 1928, 1926, 1925, 1920
1915 BONITA AVE	2020, 2017, 2014, 2006, 2005, 2002, 2000, 1996, 1995, 1993, 1992, 1991, 1986, 1984, 1982, 1980, 1979, 1976, 1975, 1973, 1970, 1967, 1965, 1962, 1960, 1959, 1956, 1955, 1954, 1951, 1950, 1946, 1945, 1943, 1940, 1938, 1933, 1932, 1928, 1926, 1925, 1920
1915 BONITA AVE	2020, 2014, 2010, 2006, 2005, 2002, 2000, 1996, 1995, 1993, 1992, 1991, 1986, 1984, 1982, 1980, 1979, 1976, 1975, 1973, 1970, 1967, 1965, 1962, 1960, 1959, 1956, 1955, 1954, 1951, 1950, 1946, 1945, 1943, 1940, 1938, 1933, 1932, 1928, 1926, 1925, 1920

FINDINGS

Address Researched	Address Not Identified in Research Source
1915 BONITA AVE	2020, 2017, 2010, 2006, 2005, 2002, 2000, 1996, 1995, 1993, 1992, 1991, 1986, 1984, 1982, 1980, 1979, 1976, 1975, 1973, 1970, 1967, 1965, 1962, 1960, 1959, 1956, 1955, 1954, 1951, 1950, 1946, 1945, 1943, 1940, 1938, 1933, 1932, 1928, 1926, 1925, 1920
1915 BONITA AVE	2020, 2017, 2014, 2010, 2005, 2002, 2000, 1996, 1995, 1993, 1992, 1991, 1986, 1984, 1982, 1980, 1979, 1976, 1975, 1973, 1970, 1967, 1965, 1962, 1960, 1959, 1956, 1955, 1954, 1951, 1950, 1946, 1945, 1943, 1940, 1938, 1933, 1932, 1928, 1926, 1925, 1920
1915 BONITA AVE	2020, 2017, 2014, 2010, 2006, 2002, 2000, 1996, 1995, 1993, 1992, 1991, 1986, 1984, 1982, 1980, 1979, 1976, 1975, 1973, 1970, 1967, 1965, 1962, 1960, 1959, 1956, 1955, 1954, 1951, 1950, 1946, 1945, 1943, 1940, 1938, 1933, 1932, 1928, 1926, 1925, 1920
1915 BONITA AVE	2020, 2017, 2014, 2010, 2006, 2005, 2002, 2000, 1995, 1993, 1992, 1991, 1986, 1984, 1982, 1980, 1979, 1976, 1975, 1973, 1970, 1967, 1965, 1962, 1960, 1959, 1956, 1955, 1954, 1951, 1950, 1946, 1945, 1943, 1940, 1938, 1933, 1932, 1928, 1926, 1925, 1920
1915 BONITA AVE	2020, 2017, 2014, 2010, 2006, 2005, 2002, 1996, 1995, 1993, 1992, 1991, 1986, 1984, 1982, 1980, 1979, 1976, 1975, 1973, 1970, 1967, 1965, 1962, 1960, 1959, 1956, 1955, 1954, 1951, 1950, 1946, 1945, 1943, 1940, 1938, 1933, 1932, 1928, 1926, 1925, 1920
1915 BONITA AVE	2020, 2017, 2014, 2010, 2006, 2005, 2002, 2000, 1996, 1993, 1992, 1991, 1986, 1984, 1982, 1980, 1979, 1976, 1975, 1973, 1970, 1967, 1965, 1962, 1960, 1959, 1956, 1955, 1954, 1951, 1950, 1946, 1945, 1943, 1940, 1938, 1933, 1932, 1928, 1926, 1925, 1920
1915 BONITA AVE	2020, 2017, 2014, 2010, 2006, 2005, 2002, 2000, 1996, 1995, 1993, 1991, 1986, 1984, 1982, 1980, 1979, 1976, 1975, 1973, 1970, 1967, 1965, 1962, 1960, 1959, 1956, 1955, 1954, 1951, 1950, 1946, 1945, 1943, 1940, 1938, 1933, 1932, 1928, 1926, 1925, 1920
1915 BONITA AVE	2020, 2017, 2014, 2010, 2006, 2005, 2002, 2000, 1996, 1995, 1993, 1992, 1991, 1984, 1982, 1980, 1979, 1976, 1975, 1973, 1970, 1967, 1965, 1962, 1960, 1959, 1956, 1955, 1954, 1951, 1950, 1946, 1945, 1943, 1940, 1938, 1933, 1932, 1928, 1926, 1925, 1920
1915 BONITA AVE	2020, 2017, 2014, 2010, 2006, 2005, 2002, 2000, 1996, 1995, 1993, 1992, 1986, 1984, 1982, 1980, 1979, 1976, 1975, 1973, 1970, 1967, 1965, 1962, 1960, 1959, 1956, 1955, 1954, 1951, 1950, 1946, 1945, 1943, 1940, 1938, 1933, 1932, 1928, 1926, 1925, 1920
1915 BONITA AVE	2020, 2017, 2014, 2010, 2006, 2005, 2002, 2000, 1996, 1995, 1993, 1992, 1991, 1986, 1984, 1982, 1980, 1979, 1976, 1975, 1973, 1970, 1967, 1965, 1962, 1960, 1959, 1956, 1955, 1954, 1951, 1950, 1946, 1945, 1943, 1940, 1938, 1933, 1932, 1928, 1926, 1925, 1920
1915 BONITA AVE	2020, 2017, 2014, 2010, 2006, 2005, 2002, 2000, 1996, 1995, 1993, 1992, 1991, 1986, 1984, 1982, 1979, 1976, 1975, 1973, 1970, 1967, 1965, 1962, 1960, 1959, 1956, 1955, 1954, 1951, 1950, 1946, 1945, 1943, 1940, 1938, 1933, 1932, 1928, 1926, 1925, 1920
1915 BONITA AVE	2020, 2017, 2014, 2010, 2006, 2005, 2002, 2000, 1996, 1995, 1993, 1992, 1991, 1986, 1984, 1982, 1980, 1979, 1976, 1973, 1970, 1967, 1965, 1962, 1960, 1959, 1956, 1955, 1954, 1951, 1950, 1946, 1945, 1943, 1940, 1938, 1933, 1932, 1928, 1926, 1925, 1920

FINDINGS

Address Researched	Address Not Identified in Research Source
1915 HENRY CT	2020, 2017, 2014, 2010, 2006, 2005, 2002, 2000, 1996, 1995, 1993, 1992, 1991, 1986, 1984, 1982, 1980, 1979, 1976, 1975, 1973, 1970, 1967, 1965, 1962, 1960, 1959, 1956, 1955, 1954, 1951, 1946, 1945, 1943, 1940, 1938, 1933, 1932, 1928, 1926, 1925, 1920
1915 HENRY CT	2020, 2017, 2014, 2010, 2006, 2005, 2002, 2000, 1996, 1995, 1993, 1992, 1991, 1986, 1984, 1982, 1980, 1979, 1976, 1975, 1973, 1970, 1967, 1965, 1962, 1960, 1959, 1956, 1955, 1954, 1951, 1950, 1946, 1945, 1943, 1940, 1938, 1933, 1932, 1926, 1925, 1920
1915 HENRY ST	2020, 2017, 2014, 2010, 2006, 2005, 2002, 2000, 1996, 1995, 1993, 1992, 1991, 1986, 1984, 1982, 1980, 1979, 1976, 1975, 1973, 1970, 1967, 1965, 1962, 1960, 1959, 1956, 1955, 1954, 1951, 1950, 1946, 1945, 1943, 1940, 1938, 1932, 1928, 1926, 1925, 1920
1915 HENRY ST	2020, 2017, 2014, 2010, 2006, 2005, 2002, 2000, 1996, 1995, 1993, 1992, 1991, 1986, 1984, 1982, 1980, 1979, 1976, 1975, 1973, 1970, 1967, 1965, 1962, 1960, 1959, 1956, 1955, 1954, 1951, 1946, 1945, 1943, 1940, 1938, 1933, 1932, 1928, 1926, 1925, 1920
1915 HENRY ST	2020, 2017, 2014, 2010, 2006, 2005, 2002, 2000, 1996, 1995, 1993, 1992, 1991, 1986, 1984, 1982, 1980, 1979, 1976, 1975, 1973, 1970, 1967, 1965, 1960, 1959, 1956, 1955, 1954, 1951, 1950, 1946, 1945, 1943, 1940, 1938, 1933, 1932, 1928, 1926, 1925, 1920
1915 HENRY ST	2020, 2017, 2014, 2010, 2006, 2005, 2002, 2000, 1996, 1995, 1993, 1992, 1991, 1986, 1984, 1982, 1980, 1979, 1976, 1975, 1973, 1970, 1967, 1965, 1962, 1960, 1959, 1956, 1954, 1951, 1950, 1946, 1945, 1943, 1940, 1938, 1933, 1932, 1928, 1926, 1925, 1920
2001 ADDISON ST	2020, 2017, 2014, 2010, 2006, 2005, 2002, 2000, 1995, 1993, 1992, 1991, 1986, 1984, 1982, 1980, 1979, 1976, 1975, 1973, 1970, 1967, 1965, 1962, 1960, 1959, 1956, 1955, 1954, 1951, 1950, 1946, 1945, 1943, 1940, 1938, 1933, 1932, 1928, 1926, 1925, 1920
2001 ADDISON ST	2020, 2017, 2014, 2010, 2006, 2005, 2002, 1996, 1995, 1993, 1992, 1991, 1986, 1984, 1982, 1980, 1979, 1976, 1975, 1973, 1970, 1967, 1965, 1962, 1960, 1959, 1956, 1955, 1954, 1951, 1950, 1946, 1945, 1943, 1940, 1938, 1933, 1932, 1928, 1926, 1925, 1920
2001 ADDISON ST	2020, 2017, 2014, 2010, 2005, 2002, 2000, 1996, 1995, 1993, 1992, 1991, 1986, 1984, 1982, 1980, 1979, 1976, 1975, 1973, 1970, 1967, 1965, 1962, 1960, 1959, 1956, 1955, 1954, 1951, 1950, 1946, 1945, 1943, 1940, 1938, 1933, 1932, 1928, 1926, 1925, 1920
2001 ADDISON ST	2020, 2017, 2014, 2010, 2006, 2002, 2000, 1996, 1995, 1993, 1992, 1991, 1986, 1984, 1982, 1980, 1979, 1976, 1975, 1973, 1970, 1967, 1965, 1962, 1960, 1959, 1956, 1955, 1954, 1951, 1950, 1946, 1945, 1943, 1940, 1938, 1933, 1932, 1928, 1926, 1925, 1920
2001 ADDISON ST STE 300	2017, 2014, 2010, 2006, 2005, 2002, 2000, 1996, 1995, 1993, 1992, 1991, 1986, 1984, 1982, 1980, 1979, 1976, 1975, 1973, 1970, 1967, 1965, 1962, 1960, 1959, 1956, 1955, 1954, 1951, 1950, 1946, 1945, 1943, 1940, 1938, 1933, 1932, 1928, 1926, 1925, 1920
2001 ADDISON WAY	2020, 2017, 2014, 2010, 2006, 2005, 2002, 2000, 1996, 1995, 1993, 1992, 1991, 1984, 1982, 1980, 1979, 1976, 1975, 1973, 1970, 1967, 1965, 1962, 1960, 1959, 1956, 1955, 1954, 1951, 1950, 1946, 1945, 1943, 1940, 1938, 1933, 1932, 1928, 1926, 1925, 1920
2001 ADDISON WAY	2020, 2017, 2014, 2010, 2006, 2005, 2002, 2000, 1996, 1995, 1993, 1992, 1986, 1984, 1982, 1980, 1979, 1976, 1975, 1973, 1970, 1967, 1965, 1962, 1960, 1959, 1956, 1955, 1954, 1951, 1950, 1946, 1945, 1943, 1940, 1938, 1933, 1932, 1928, 1926, 1925, 1920

FINDINGS

Address Researched	Address Not Identified in Research Source
2001 ADDISON WAY	2020, 2017, 2014, 2010, 2006, 2005, 2002, 2000, 1996, 1995, 1993, 1992, 1991, 1986, 1984, 1982, 1980, 1979, 1976, 1975, 1973, 1967, 1965, 1962, 1960, 1959, 1956, 1955, 1954, 1951, 1950, 1946, 1945, 1943, 1940, 1938, 1933, 1932, 1928, 1926, 1925, 1920
2001 ADDISON WAY	2020, 2017, 2014, 2010, 2006, 2005, 2002, 2000, 1996, 1995, 1993, 1992, 1991, 1986, 1984, 1982, 1979, 1976, 1975, 1973, 1970, 1967, 1965, 1962, 1960, 1959, 1956, 1955, 1954, 1951, 1950, 1946, 1945, 1943, 1940, 1938, 1933, 1932, 1928, 1926, 1925, 1920
2001 ADDISON WAY	2020, 2017, 2014, 2010, 2006, 2005, 2002, 2000, 1996, 1995, 1993, 1992, 1991, 1986, 1984, 1982, 1980, 1979, 1976, 1975, 1973, 1970, 1967, 1965, 1962, 1960, 1959, 1956, 1955, 1954, 1951, 1950, 1946, 1945, 1943, 1940, 1933, 1932, 1928, 1926, 1925, 1920
2001 BERKELEY WAY	2020, 2017, 2014, 2010, 2006, 2005, 2002, 2000, 1996, 1995, 1993, 1992, 1991, 1986, 1984, 1982, 1980, 1979, 1976, 1975, 1973, 1970, 1967, 1965, 1962, 1960, 1959, 1956, 1955, 1954, 1951, 1950, 1946, 1945, 1943, 1940, 1933, 1932, 1928, 1926, 1925, 1920
2001 BERKELEY WAY	2020, 2017, 2014, 2010, 2006, 2005, 2002, 2000, 1996, 1995, 1993, 1992, 1991, 1986, 1984, 1982, 1980, 1979, 1976, 1975, 1973, 1970, 1967, 1965, 1962, 1960, 1959, 1956, 1955, 1954, 1951, 1950, 1946, 1945, 1940, 1938, 1933, 1932, 1928, 1926, 1925, 1920
2001 BERKELEY WAY	2020, 2017, 2014, 2010, 2006, 2005, 2002, 2000, 1996, 1995, 1993, 1992, 1991, 1986, 1984, 1982, 1980, 1979, 1976, 1975, 1973, 1970, 1967, 1965, 1962, 1960, 1959, 1956, 1955, 1954, 1951, 1950, 1946, 1945, 1943, 1940, 1938, 1932, 1928, 1926, 1925, 1920
2001 BERKELEY WAY	2020, 2017, 2014, 2010, 2006, 2005, 2002, 2000, 1996, 1995, 1993, 1992, 1991, 1986, 1984, 1982, 1980, 1979, 1976, 1975, 1973, 1970, 1967, 1965, 1962, 1960, 1959, 1956, 1955, 1954, 1951, 1946, 1945, 1943, 1940, 1938, 1933, 1932, 1928, 1926, 1925, 1920
2001 BERKELEY WAY	2020, 2017, 2014, 2010, 2006, 2005, 2002, 2000, 1996, 1995, 1993, 1992, 1991, 1986, 1984, 1982, 1980, 1979, 1976, 1975, 1973, 1970, 1967, 1965, 1962, 1960, 1959, 1956, 1955, 1954, 1951, 1950, 1946, 1945, 1943, 1940, 1938, 1933, 1932, 1928, 1926, 1925, 1920
2001 BERKELEY WAY	2020, 2017, 2014, 2010, 2006, 2005, 2002, 2000, 1996, 1995, 1993, 1992, 1991, 1986, 1984, 1982, 1980, 1979, 1976, 1975, 1973, 1970, 1967, 1965, 1962, 1960, 1959, 1956, 1955, 1954, 1951, 1950, 1946, 1945, 1943, 1940, 1938, 1933, 1932, 1928, 1926, 1925, 1920
2001 BERKELEY WAY	2020, 2017, 2014, 2010, 2006, 2005, 2002, 2000, 1996, 1995, 1993, 1992, 1991, 1986, 1984, 1982, 1980, 1979, 1976, 1975, 1973, 1970, 1967, 1965, 1960, 1959, 1956, 1955, 1954, 1951, 1950, 1946, 1945, 1943, 1940, 1938, 1933, 1932, 1928, 1926, 1925, 1920
2001 HEARST AVE	2020, 2017, 2014, 2010, 2006, 2005, 2002, 2000, 1996, 1995, 1993, 1992, 1986, 1984, 1982, 1980, 1979, 1976, 1975, 1973, 1970, 1967, 1965, 1962, 1960, 1959, 1956, 1955, 1954, 1951, 1950, 1946, 1945, 1943, 1940, 1938, 1933, 1932, 1928, 1926, 1925, 1920
2001 HEARST AVE	2020, 2017, 2014, 2010, 2006, 2005, 2002, 2000, 1996, 1995, 1993, 1991, 1986, 1984, 1982, 1980, 1979, 1976, 1975, 1973, 1970, 1967, 1965, 1962, 1960, 1959, 1956, 1955, 1954, 1951, 1950, 1946, 1945, 1943, 1940, 1938, 1933, 1932, 1928, 1926, 1925, 1920
2001 HEARST AVE	2020, 2017, 2014, 2010, 2006, 2005, 2002, 2000, 1996, 1993, 1992, 1991, 1986, 1984, 1982, 1980, 1979, 1976, 1975, 1973, 1970, 1967, 1965, 1962, 1960, 1959, 1956, 1955, 1954, 1951, 1950, 1946, 1945, 1943, 1940, 1938, 1933, 1932, 1928, 1926, 1925, 1920

FINDINGS

Address Researched	Address Not Identified in Research Source
2001 HEARST AVE	2017, 2014, 2010, 2006, 2005, 2002, 2000, 1996, 1995, 1993, 1992, 1991, 1986, 1984, 1982, 1980, 1979, 1976, 1975, 1973, 1970, 1967, 1965, 1962, 1960, 1959, 1956, 1955, 1954, 1951, 1950, 1946, 1945, 1943, 1940, 1938, 1933, 1932, 1928, 1926, 1925, 1920
2001 HEARST AVE	2020, 2017, 2010, 2006, 2005, 2002, 2000, 1996, 1995, 1993, 1992, 1991, 1986, 1984, 1982, 1980, 1979, 1976, 1975, 1973, 1970, 1967, 1965, 1962, 1960, 1959, 1956, 1955, 1954, 1951, 1950, 1946, 1945, 1943, 1940, 1938, 1933, 1932, 1928, 1926, 1925, 1920
2001 HEARST AVE	2020, 2014, 2010, 2006, 2005, 2002, 2000, 1996, 1995, 1993, 1992, 1991, 1986, 1984, 1982, 1980, 1979, 1976, 1975, 1973, 1970, 1967, 1965, 1962, 1960, 1959, 1956, 1955, 1954, 1951, 1950, 1946, 1945, 1943, 1940, 1938, 1933, 1932, 1928, 1926, 1925, 1920
2001 HEARST AVE	2020, 2017, 2014, 2006, 2005, 2002, 2000, 1996, 1995, 1993, 1992, 1991, 1986, 1984, 1982, 1980, 1979, 1976, 1975, 1973, 1970, 1967, 1965, 1962, 1960, 1959, 1956, 1955, 1954, 1951, 1950, 1946, 1945, 1943, 1940, 1938, 1933, 1932, 1928, 1926, 1925, 1920
2001 HEARST AVE	2020, 2017, 2014, 2010, 2005, 2002, 2000, 1996, 1995, 1993, 1992, 1991, 1986, 1984, 1982, 1980, 1979, 1976, 1975, 1973, 1970, 1967, 1965, 1962, 1960, 1959, 1956, 1955, 1954, 1951, 1950, 1946, 1945, 1943, 1940, 1938, 1933, 1932, 1928, 1926, 1925, 1920
2001 HEARST AVE	2020, 2017, 2014, 2010, 2006, 2005, 2002, 1996, 1995, 1993, 1992, 1991, 1986, 1984, 1982, 1980, 1979, 1976, 1975, 1973, 1970, 1967, 1965, 1962, 1960, 1959, 1956, 1955, 1954, 1951, 1950, 1946, 1945, 1943, 1940, 1938, 1933, 1932, 1928, 1926, 1925, 1920
2001 HEARST AVE	2020, 2017, 2014, 2010, 2006, 2005, 2002, 2000, 1995, 1993, 1992, 1991, 1986, 1984, 1982, 1980, 1979, 1976, 1975, 1973, 1970, 1967, 1965, 1962, 1960, 1959, 1956, 1955, 1954, 1951, 1950, 1946, 1945, 1943, 1940, 1938, 1933, 1932, 1928, 1926, 1925, 1920
2001 HEARST AVE	2020, 2017, 2014, 2010, 2006, 2005, 2002, 2000, 1996, 1995, 1993, 1992, 1991, 1986, 1984, 1982, 1980, 1979, 1976, 1975, 1973, 1970, 1967, 1965, 1962, 1960, 1959, 1956, 1955, 1954, 1951, 1950, 1946, 1943, 1940, 1938, 1933, 1932, 1928, 1926, 1925, 1920
2001 HEARST AVE	2020, 2017, 2014, 2010, 2006, 2005, 2002, 2000, 1996, 1995, 1993, 1992, 1991, 1986, 1984, 1982, 1980, 1979, 1976, 1975, 1973, 1970, 1967, 1965, 1962, 1960, 1959, 1956, 1955, 1954, 1951, 1950, 1946, 1945, 1943, 1940, 1938, 1932, 1928, 1926, 1925, 1920
2001 HEARST DR	2020, 2017, 2014, 2010, 2006, 2005, 2002, 2000, 1996, 1995, 1993, 1992, 1991, 1986, 1984, 1982, 1980, 1979, 1976, 1975, 1973, 1970, 1967, 1965, 1962, 1960, 1959, 1956, 1955, 1954, 1951, 1950, 1946, 1945, 1943, 1940, 1938, 1933, 1932, 1926, 1925, 1920
2001 MILVIA	2020, 2017, 2014, 2010, 2006, 2005, 2002, 2000, 1996, 1995, 1993, 1992, 1991, 1984, 1982, 1980, 1979, 1976, 1975, 1973, 1970, 1967, 1965, 1962, 1960, 1959, 1956, 1955, 1954, 1951, 1950, 1946, 1945, 1943, 1940, 1938, 1933, 1932, 1928, 1926, 1925, 1920
2001 MILVIA ST	2020, 2017, 2014, 2010, 2006, 2005, 2002, 2000, 1996, 1995, 1993, 1992, 1991, 1984, 1982, 1980, 1979, 1976, 1975, 1973, 1970, 1967, 1965, 1962, 1960, 1959, 1956, 1955, 1954, 1951, 1950, 1946, 1945, 1943, 1940, 1938, 1933, 1932, 1928, 1926, 1925, 1920

FINDINGS

Address Researched	Address Not Identified in Research Source
2001 MILVIA ST	2020, 2017, 2014, 2010, 2006, 2005, 2002, 2000, 1996, 1995, 1993, 1992, 1991, 1986, 1984, 1982, 1979, 1976, 1975, 1973, 1970, 1967, 1965, 1962, 1960, 1959, 1956, 1955, 1954, 1951, 1950, 1946, 1945, 1943, 1940, 1938, 1933, 1932, 1928, 1926, 1925, 1920
2001 MILVIA ST	2020, 2017, 2014, 2010, 2006, 2005, 2002, 2000, 1996, 1995, 1993, 1992, 1991, 1986, 1984, 1982, 1980, 1979, 1976, 1975, 1973, 1967, 1965, 1962, 1960, 1959, 1956, 1955, 1954, 1951, 1950, 1946, 1945, 1943, 1940, 1938, 1933, 1932, 1928, 1926, 1925, 1920
2001 MILVIA ST	2020, 2017, 2014, 2010, 2006, 2005, 2002, 2000, 1996, 1993, 1992, 1991, 1986, 1984, 1982, 1980, 1979, 1976, 1975, 1973, 1970, 1967, 1965, 1962, 1960, 1959, 1956, 1955, 1954, 1951, 1950, 1946, 1945, 1943, 1940, 1938, 1933, 1932, 1928, 1926, 1925, 1920
2001 MILVIA ST	2020, 2017, 2014, 2010, 2006, 2005, 2002, 2000, 1996, 1995, 1993, 1991, 1986, 1984, 1982, 1980, 1979, 1976, 1975, 1973, 1970, 1967, 1965, 1962, 1960, 1959, 1956, 1955, 1954, 1951, 1950, 1946, 1945, 1943, 1940, 1938, 1933, 1932, 1928, 1926, 1925, 1920
2001 MILVIA ST	2020, 2017, 2014, 2010, 2006, 2005, 2002, 2000, 1995, 1993, 1992, 1991, 1986, 1984, 1982, 1980, 1979, 1976, 1975, 1973, 1970, 1967, 1965, 1962, 1960, 1959, 1956, 1955, 1954, 1951, 1950, 1946, 1945, 1943, 1940, 1938, 1933, 1932, 1928, 1926, 1925, 1920
2001 MILVIA ST	2020, 2017, 2014, 2010, 2006, 2005, 2002, 1996, 1995, 1993, 1992, 1991, 1986, 1984, 1982, 1980, 1979, 1976, 1975, 1973, 1970, 1967, 1965, 1962, 1960, 1959, 1956, 1955, 1954, 1951, 1950, 1946, 1945, 1943, 1940, 1938, 1933, 1932, 1928, 1926, 1925, 1920
2001 MILVIA ST	2020, 2017, 2014, 2010, 2005, 2002, 2000, 1996, 1995, 1993, 1992, 1991, 1986, 1984, 1982, 1980, 1979, 1976, 1975, 1973, 1970, 1967, 1965, 1962, 1960, 1959, 1956, 1955, 1954, 1951, 1950, 1946, 1945, 1943, 1940, 1938, 1933, 1932, 1928, 1926, 1925, 1920
2001 MILVIA ST	2020, 2017, 2014, 2010, 2006, 2002, 2000, 1996, 1995, 1993, 1992, 1991, 1986, 1984, 1982, 1980, 1979, 1976, 1975, 1973, 1970, 1967, 1965, 1962, 1960, 1959, 1956, 1955, 1954, 1951, 1950, 1946, 1945, 1943, 1940, 1938, 1933, 1932, 1928, 1926, 1925, 1920
2001 MILVIA ST	2017, 2014, 2010, 2006, 2005, 2002, 2000, 1996, 1995, 1993, 1992, 1991, 1986, 1984, 1982, 1980, 1979, 1976, 1975, 1973, 1970, 1967, 1965, 1962, 1960, 1959, 1956, 1955, 1954, 1951, 1950, 1946, 1945, 1943, 1940, 1938, 1933, 1932, 1928, 1926, 1925, 1920
2001 MILVIA ST	2020, 2017, 2014, 2010, 2006, 2005, 2002, 2000, 1996, 1995, 1993, 1992, 1991, 1986, 1984, 1982, 1980, 1979, 1976, 1975, 1973, 1970, 1967, 1965, 1962, 1960, 1959, 1956, 1955, 1954, 1951, 1946, 1945, 1943, 1940, 1938, 1933, 1932, 1928, 1926, 1925, 1920
2001 MILVIA ST	2020, 2017, 2014, 2010, 2006, 2005, 2002, 2000, 1996, 1995, 1993, 1992, 1991, 1986, 1984, 1982, 1980, 1979, 1976, 1975, 1973, 1970, 1967, 1965, 1960, 1959, 1956, 1955, 1954, 1951, 1950, 1946, 1945, 1943, 1940, 1938, 1933, 1932, 1928, 1926, 1925, 1920
2001 MILVIA ST	2020, 2017, 2014, 2010, 2006, 2005, 2002, 2000, 1996, 1995, 1993, 1992, 1991, 1986, 1984, 1982, 1980, 1979, 1976, 1975, 1973, 1970, 1967, 1965, 1962, 1960, 1959, 1956, 1954, 1951, 1950, 1946, 1945, 1943, 1940, 1938, 1933, 1932, 1928, 1926, 1925, 1920

FINDINGS

Address Researched	Address Not Identified in Research Source
2001 SHATTUCK AVE	2020, 2017, 2014, 2006, 2005, 2002, 2000, 1996, 1995, 1993, 1992, 1991, 1986, 1984, 1982, 1980, 1979, 1976, 1975, 1973, 1970, 1967, 1965, 1962, 1960, 1959, 1956, 1955, 1954, 1951, 1950, 1946, 1945, 1943, 1940, 1938, 1933, 1932, 1928, 1926, 1925, 1920
2001 SHATTUCK AVE	2020, 2017, 2010, 2006, 2005, 2002, 2000, 1996, 1995, 1993, 1992, 1991, 1986, 1984, 1982, 1980, 1979, 1976, 1975, 1973, 1970, 1967, 1965, 1962, 1960, 1959, 1956, 1955, 1954, 1951, 1950, 1946, 1945, 1943, 1940, 1938, 1933, 1932, 1928, 1926, 1925, 1920
2001 SHATTUCK AVE	2020, 2017, 2014, 2010, 2006, 2005, 2002, 2000, 1996, 1995, 1993, 1992, 1991, 1986, 1984, 1982, 1980, 1979, 1976, 1973, 1970, 1967, 1965, 1962, 1960, 1959, 1956, 1955, 1954, 1951, 1950, 1946, 1945, 1943, 1940, 1938, 1933, 1932, 1928, 1926, 1925, 1920
2001 SHATTUCK AVE	2020, 2017, 2014, 2010, 2006, 2005, 2002, 2000, 1996, 1995, 1993, 1992, 1991, 1986, 1984, 1982, 1980, 1979, 1976, 1975, 1973, 1967, 1965, 1962, 1960, 1959, 1956, 1955, 1954, 1951, 1950, 1946, 1945, 1943, 1940, 1938, 1933, 1932, 1928, 1926, 1925, 1920
2001 UNIVERSITY AVE	2020, 2017, 2014, 2010, 2006, 2005, 2002, 2000, 1996, 1995, 1993, 1992, 1991, 1986, 1984, 1982, 1980, 1979, 1976, 1973, 1970, 1967, 1965, 1962, 1960, 1959, 1956, 1955, 1954, 1951, 1950, 1946, 1945, 1943, 1940, 1938, 1933, 1932, 1928, 1926, 1925, 1920
2001 UNIVERSITY AVE	2020, 2017, 2014, 2010, 2006, 2005, 2002, 2000, 1996, 1995, 1993, 1992, 1991, 1986, 1984, 1982, 1980, 1979, 1976, 1975, 1973, 1967, 1965, 1962, 1960, 1959, 1956, 1955, 1954, 1951, 1950, 1946, 1945, 1943, 1940, 1938, 1933, 1932, 1928, 1926, 1925, 1920
2001 UNIVERSITY AVE	2020, 2017, 2014, 2010, 2006, 2005, 2002, 2000, 1996, 1995, 1993, 1992, 1991, 1986, 1984, 1982, 1979, 1976, 1975, 1973, 1970, 1967, 1965, 1962, 1960, 1959, 1956, 1955, 1954, 1951, 1950, 1946, 1945, 1943, 1940, 1938, 1933, 1932, 1928, 1926, 1925, 1920
2001 UNIVERSITY AVE	2020, 2017, 2014, 2010, 2006, 2005, 2002, 2000, 1996, 1995, 1993, 1992, 1991, 1984, 1982, 1980, 1979, 1976, 1975, 1973, 1970, 1967, 1965, 1962, 1960, 1959, 1956, 1955, 1954, 1951, 1950, 1946, 1945, 1943, 1940, 1938, 1933, 1932, 1928, 1926, 1925, 1920
2001 UNIVERSITY AVE	2020, 2017, 2014, 2010, 2006, 2005, 2002, 2000, 1996, 1995, 1993, 1991, 1986, 1984, 1982, 1980, 1979, 1976, 1975, 1973, 1970, 1967, 1965, 1962, 1960, 1959, 1956, 1955, 1954, 1951, 1950, 1946, 1945, 1943, 1940, 1938, 1933, 1932, 1928, 1926, 1925, 1920
2001 UNIVERSITY AVE	2020, 2017, 2014, 2010, 2006, 2005, 2002, 2000, 1996, 1993, 1992, 1991, 1986, 1984, 1982, 1980, 1979, 1976, 1975, 1973, 1970, 1967, 1965, 1962, 1960, 1959, 1956, 1955, 1954, 1951, 1950, 1946, 1945, 1943, 1940, 1938, 1933, 1932, 1928, 1926, 1925, 1920
2001 UNIVERSITY AVE	2020, 2017, 2014, 2010, 2006, 2005, 2002, 2000, 1995, 1993, 1992, 1991, 1986, 1984, 1982, 1980, 1979, 1976, 1975, 1973, 1970, 1967, 1965, 1962, 1960, 1959, 1956, 1955, 1954, 1951, 1950, 1946, 1945, 1943, 1940, 1938, 1933, 1932, 1928, 1926, 1925, 1920
2001 UNIVERSITY AVE	2020, 2017, 2014, 2006, 2005, 2002, 2000, 1996, 1995, 1993, 1992, 1991, 1986, 1984, 1982, 1980, 1979, 1976, 1975, 1973, 1970, 1967, 1965, 1962, 1960, 1959, 1956, 1955, 1954, 1951, 1950, 1946, 1945, 1943, 1940, 1938, 1933, 1932, 1928, 1926, 1925, 1920
2001 UNIVERSITY AVE	2017, 2014, 2010, 2006, 2005, 2002, 2000, 1996, 1995, 1993, 1992, 1991, 1986, 1984, 1982, 1980, 1979, 1976, 1975, 1973, 1970, 1967, 1965, 1962, 1960, 1959, 1956, 1955, 1954, 1951, 1950, 1946, 1945, 1943, 1940, 1938, 1933, 1932, 1928, 1926, 1925, 1920

FINDINGS

Address Researched	Address Not Identified in Research Source
2001 UNIVERSITY AVE	2020, 2014, 2010, 2006, 2005, 2002, 2000, 1996, 1995, 1993, 1992, 1991, 1986, 1984, 1982, 1980, 1979, 1976, 1975, 1973, 1970, 1967, 1965, 1962, 1960, 1959, 1956, 1955, 1954, 1951, 1950, 1946, 1945, 1943, 1940, 1938, 1933, 1932, 1928, 1926, 1925, 1920
2001 UNIVERSITY AVE	2020, 2017, 2014, 2010, 2006, 2002, 2000, 1996, 1995, 1993, 1992, 1991, 1986, 1984, 1982, 1980, 1979, 1976, 1975, 1973, 1970, 1967, 1965, 1962, 1960, 1959, 1956, 1955, 1954, 1951, 1950, 1946, 1945, 1943, 1940, 1938, 1933, 1932, 1928, 1926, 1925, 1920
2001 UNIVERSITY AVE	2020, 2017, 2014, 2010, 2005, 2002, 2000, 1996, 1995, 1993, 1992, 1991, 1986, 1984, 1982, 1980, 1979, 1976, 1975, 1973, 1970, 1967, 1965, 1962, 1960, 1959, 1956, 1955, 1954, 1951, 1950, 1946, 1945, 1943, 1940, 1938, 1933, 1932, 1928, 1926, 1925, 1920
2001 UNIVERSITY AVE	2020, 2017, 2014, 2010, 2006, 2005, 2002, 1996, 1995, 1993, 1992, 1991, 1986, 1984, 1982, 1980, 1979, 1976, 1975, 1973, 1970, 1967, 1965, 1962, 1960, 1959, 1956, 1955, 1954, 1951, 1950, 1946, 1945, 1943, 1940, 1938, 1933, 1932, 1928, 1926, 1925, 1920
2001 UNIVERSITY AVE	2020, 2017, 2014, 2010, 2006, 2005, 2002, 2000, 1996, 1995, 1993, 1992, 1991, 1986, 1984, 1982, 1980, 1979, 1976, 1975, 1973, 1970, 1967, 1965, 1962, 1960, 1959, 1956, 1955, 1954, 1951, 1950, 1946, 1945, 1943, 1940, 1938, 1932, 1928, 1926, 1925, 1920
2001 UNIVERSITY AVE	2020, 2017, 2014, 2010, 2006, 2005, 2002, 2000, 1996, 1995, 1993, 1992, 1991, 1986, 1984, 1982, 1980, 1979, 1976, 1975, 1973, 1970, 1967, 1965, 1962, 1960, 1959, 1956, 1955, 1954, 1951, 1950, 1946, 1945, 1943, 1940, 1938, 1933, 1932, 1926, 1925, 1920
2001 UNIVERSITY CT	2020, 2017, 2014, 2010, 2006, 2005, 2002, 2000, 1996, 1995, 1993, 1992, 1991, 1986, 1984, 1982, 1980, 1979, 1976, 1975, 1973, 1970, 1967, 1965, 1962, 1960, 1959, 1956, 1955, 1954, 1951, 1950, 1946, 1945, 1943, 1940, 1938, 1933, 1932, 1928, 1926, 1920
2001 UNIVERSITY DR	2020, 2017, 2014, 2010, 2006, 2005, 2002, 2000, 1996, 1995, 1993, 1992, 1991, 1986, 1984, 1982, 1980, 1979, 1976, 1975, 1973, 1970, 1967, 1965, 1962, 1960, 1959, 1956, 1955, 1954, 1951, 1950, 1946, 1945, 1943, 1940, 1933, 1932, 1928, 1926, 1925, 1920
2001 UNIVERSITY DR	2020, 2017, 2014, 2010, 2006, 2005, 2002, 2000, 1996, 1995, 1993, 1992, 1991, 1986, 1984, 1982, 1980, 1979, 1976, 1975, 1973, 1970, 1967, 1965, 1962, 1960, 1959, 1956, 1955, 1954, 1951, 1946, 1945, 1943, 1940, 1938, 1933, 1932, 1928, 1926, 1925, 1920
2001 UNIVERSITY WAY	2020, 2017, 2014, 2010, 2006, 2005, 2002, 2000, 1996, 1995, 1993, 1992, 1991, 1986, 1984, 1982, 1980, 1979, 1976, 1975, 1973, 1970, 1967, 1965, 1962, 1960, 1959, 1956, 1954, 1951, 1950, 1946, 1945, 1943, 1940, 1938, 1933, 1932, 1928, 1926, 1925, 1920
2001 UNIVERSITY WAY	2020, 2017, 2014, 2010, 2006, 2005, 2002, 2000, 1996, 1995, 1993, 1992, 1991, 1986, 1984, 1982, 1980, 1979, 1976, 1975, 1973, 1970, 1967, 1965, 1962, 1960, 1959, 1956, 1955, 1954, 1951, 1950, 1946, 1945, 1943, 1940, 1938, 1933, 1932, 1928, 1926, 1920
2002 ADDISON ST	2020, 2017, 2014, 2010, 2005, 2002, 2000, 1996, 1995, 1993, 1992, 1991, 1986, 1984, 1982, 1980, 1979, 1976, 1975, 1973, 1970, 1967, 1965, 1962, 1960, 1959, 1956, 1955, 1954, 1951, 1950, 1946, 1945, 1943, 1940, 1938, 1933, 1932, 1928, 1926, 1925, 1920
2002 ADDISON ST	2020, 2017, 2014, 2010, 2006, 2002, 2000, 1996, 1995, 1993, 1992, 1991, 1986, 1984, 1982, 1980, 1979, 1976, 1975, 1973, 1970, 1967, 1965, 1962, 1960, 1959, 1956, 1955, 1954, 1951, 1950, 1946, 1945, 1943, 1940, 1938, 1933, 1932, 1928, 1926, 1925, 1920

FINDINGS

Address Researched	Address Not Identified in Research Source
2002 ADDISON ST	2020, 2014, 2010, 2006, 2005, 2002, 2000, 1996, 1995, 1993, 1992, 1991, 1986, 1984, 1982, 1980, 1979, 1976, 1975, 1973, 1970, 1967, 1965, 1962, 1960, 1959, 1956, 1955, 1954, 1951, 1950, 1946, 1945, 1943, 1940, 1938, 1933, 1932, 1928, 1926, 1925, 1920
2002 ADDISON ST	2017, 2014, 2010, 2006, 2005, 2002, 2000, 1996, 1995, 1993, 1992, 1991, 1986, 1984, 1982, 1980, 1979, 1976, 1975, 1973, 1970, 1967, 1965, 1962, 1960, 1959, 1956, 1955, 1954, 1951, 1950, 1946, 1945, 1943, 1940, 1938, 1933, 1932, 1928, 1926, 1925, 1920
2002 ADDISON ST	2020, 2017, 2010, 2006, 2005, 2002, 2000, 1996, 1995, 1993, 1992, 1991, 1986, 1984, 1982, 1980, 1979, 1976, 1975, 1973, 1970, 1967, 1965, 1962, 1960, 1959, 1956, 1955, 1954, 1951, 1950, 1946, 1945, 1943, 1940, 1938, 1933, 1932, 1928, 1926, 1925, 1920
2002 ADDISON ST	2020, 2017, 2014, 2006, 2005, 2002, 2000, 1996, 1995, 1993, 1992, 1991, 1986, 1984, 1982, 1980, 1979, 1976, 1975, 1973, 1970, 1967, 1965, 1962, 1960, 1959, 1956, 1955, 1954, 1951, 1950, 1946, 1945, 1943, 1940, 1938, 1933, 1932, 1928, 1926, 1925, 1920
2002 BERKELEY WAY	2020, 2017, 2014, 2010, 2006, 2005, 2002, 2000, 1996, 1995, 1993, 1992, 1991, 1986, 1984, 1982, 1980, 1979, 1976, 1975, 1973, 1970, 1967, 1965, 1962, 1960, 1959, 1956, 1954, 1951, 1950, 1946, 1945, 1943, 1940, 1938, 1933, 1932, 1928, 1926, 1925, 1920
2002 BERKELEY WAY	2020, 2017, 2014, 2010, 2006, 2005, 2002, 2000, 1996, 1995, 1993, 1992, 1991, 1986, 1984, 1982, 1980, 1979, 1976, 1975, 1973, 1970, 1967, 1965, 1962, 1960, 1959, 1956, 1955, 1954, 1951, 1950, 1946, 1945, 1943, 1940, 1938, 1932, 1928, 1926, 1925, 1920
2002 SHATTUCK AVE	2020, 2017, 2014, 2010, 2006, 2005, 2002, 2000, 1996, 1995, 1993, 1992, 1991, 1986, 1984, 1982, 1980, 1979, 1976, 1975, 1973, 1970, 1967, 1965, 1962, 1960, 1959, 1956, 1955, 1954, 1951, 1950, 1946, 1945, 1940, 1938, 1933, 1932, 1928, 1926, 1925, 1920
2002 SHATTUCK AVE	2020, 2017, 2014, 2010, 2006, 2005, 2002, 2000, 1996, 1995, 1993, 1992, 1991, 1986, 1984, 1982, 1980, 1979, 1976, 1975, 1973, 1970, 1967, 1965, 1962, 1960, 1959, 1956, 1955, 1954, 1951, 1950, 1946, 1945, 1943, 1940, 1938, 1932, 1928, 1926, 1925, 1920
2002 SHATTUCK SQ	2020, 2017, 2014, 2010, 2006, 2005, 2002, 2000, 1996, 1995, 1993, 1992, 1991, 1986, 1984, 1982, 1980, 1979, 1976, 1975, 1973, 1970, 1967, 1965, 1962, 1960, 1959, 1956, 1955, 1954, 1951, 1950, 1946, 1945, 1943, 1940, 1938, 1933, 1932, 1928, 1926, 1920
2002 SHATTUCK SQ	2020, 2017, 2014, 2010, 2006, 2005, 2002, 2000, 1996, 1995, 1993, 1992, 1991, 1986, 1984, 1982, 1980, 1979, 1976, 1975, 1973, 1970, 1967, 1965, 1962, 1960, 1959, 1956, 1955, 1954, 1951, 1950, 1946, 1945, 1943, 1940, 1938, 1933, 1932, 1928, 1926, 1925
2002 UNIVERSITY AVE	2020, 2017, 2014, 2010, 2006, 2005, 2002, 2000, 1996, 1995, 1993, 1992, 1991, 1986, 1984, 1982, 1980, 1979, 1976, 1975, 1973, 1970, 1967, 1965, 1962, 1960, 1959, 1956, 1954, 1951, 1950, 1946, 1945, 1943, 1940, 1938, 1933, 1932, 1928, 1926, 1925, 1920
2002 UNIVERSITY AVE	2020, 2017, 2014, 2010, 2006, 2005, 2002, 2000, 1996, 1995, 1993, 1992, 1991, 1986, 1984, 1982, 1980, 1979, 1976, 1975, 1973, 1970, 1967, 1965, 1962, 1960, 1959, 1956, 1955, 1954, 1951, 1946, 1945, 1943, 1940, 1938, 1933, 1932, 1928, 1926, 1925, 1920
2002 UNIVERSITY AVE	2020, 2017, 2014, 2010, 2006, 2005, 2002, 2000, 1996, 1995, 1993, 1992, 1991, 1986, 1984, 1982, 1980, 1979, 1976, 1975, 1973, 1967, 1965, 1962, 1960, 1959, 1956, 1955, 1954, 1951, 1950, 1946, 1945, 1943, 1940, 1938, 1933, 1932, 1928, 1926, 1925, 1920

FINDINGS

Address Researched	Address Not Identified in Research Source
2002 UNIVERSITY AVE	2020, 2017, 2014, 2010, 2006, 2005, 2002, 2000, 1996, 1995, 1993, 1992, 1991, 1986, 1984, 1982, 1980, 1979, 1976, 1973, 1970, 1967, 1965, 1962, 1960, 1959, 1956, 1955, 1954, 1951, 1950, 1946, 1945, 1943, 1940, 1938, 1933, 1932, 1928, 1926, 1925, 1920
2002 UNIVERSITY WAY	2020, 2017, 2014, 2010, 2006, 2005, 2002, 2000, 1996, 1995, 1993, 1992, 1991, 1986, 1984, 1982, 1980, 1979, 1976, 1975, 1973, 1970, 1967, 1965, 1962, 1960, 1959, 1956, 1955, 1954, 1951, 1950, 1946, 1943, 1940, 1938, 1933, 1932, 1928, 1926, 1925, 1920
2003 BERKELEY WAY	2020, 2017, 2014, 2010, 2006, 2005, 2002, 2000, 1996, 1995, 1993, 1992, 1991, 1986, 1984, 1982, 1980, 1979, 1976, 1975, 1973, 1970, 1967, 1965, 1962, 1960, 1959, 1956, 1955, 1954, 1951, 1946, 1945, 1943, 1940, 1938, 1933, 1932, 1928, 1926, 1925, 1920
2003 BERKELEY WAY	2020, 2017, 2014, 2010, 2006, 2005, 2002, 2000, 1996, 1995, 1993, 1992, 1991, 1986, 1984, 1982, 1980, 1979, 1976, 1975, 1973, 1970, 1967, 1965, 1962, 1960, 1959, 1956, 1954, 1951, 1950, 1946, 1945, 1943, 1940, 1938, 1933, 1932, 1928, 1926, 1925, 1920
2003 BERKELEY WAY	2020, 2017, 2014, 2010, 2006, 2005, 2002, 2000, 1996, 1995, 1993, 1992, 1991, 1986, 1984, 1982, 1980, 1979, 1976, 1975, 1973, 1970, 1967, 1965, 1960, 1959, 1956, 1955, 1954, 1951, 1950, 1946, 1945, 1943, 1940, 1938, 1933, 1932, 1928, 1926, 1925, 1920
2003 BERKELEY WAY	2020, 2017, 2014, 2010, 2006, 2005, 2002, 2000, 1996, 1993, 1992, 1991, 1986, 1984, 1982, 1980, 1979, 1976, 1975, 1973, 1970, 1967, 1965, 1962, 1960, 1959, 1956, 1955, 1954, 1951, 1950, 1946, 1945, 1943, 1940, 1938, 1933, 1932, 1928, 1926, 1925, 1920
2003 BERKELEY WAY	2020, 2017, 2014, 2010, 2006, 2005, 2002, 2000, 1996, 1995, 1993, 1992, 1986, 1984, 1982, 1980, 1979, 1976, 1975, 1973, 1970, 1967, 1965, 1962, 1960, 1959, 1956, 1955, 1954, 1951, 1950, 1946, 1945, 1943, 1940, 1938, 1933, 1932, 1928, 1926, 1925, 1920
2003 BERKELEY WAY	2020, 2017, 2010, 2006, 2005, 2002, 2000, 1996, 1995, 1993, 1992, 1991, 1986, 1984, 1982, 1980, 1979, 1976, 1975, 1973, 1970, 1967, 1965, 1962, 1960, 1959, 1956, 1955, 1954, 1951, 1950, 1946, 1945, 1943, 1940, 1938, 1933, 1932, 1928, 1926, 1925, 1920
2003 BERKELEY WAY	2020, 2017, 2014, 2006, 2005, 2002, 2000, 1996, 1995, 1993, 1992, 1991, 1986, 1984, 1982, 1980, 1979, 1976, 1975, 1973, 1970, 1967, 1965, 1962, 1960, 1959, 1956, 1955, 1954, 1951, 1950, 1946, 1945, 1943, 1940, 1938, 1933, 1932, 1928, 1926, 1925, 1920
2003 BERKELEY WAY	2020, 2014, 2010, 2006, 2005, 2002, 2000, 1996, 1995, 1993, 1992, 1991, 1986, 1984, 1982, 1980, 1979, 1976, 1975, 1973, 1970, 1967, 1965, 1962, 1960, 1959, 1956, 1955, 1954, 1951, 1950, 1946, 1945, 1943, 1940, 1938, 1933, 1932, 1928, 1926, 1925, 1920
2003 BERKELEY WAY	2020, 2017, 2014, 2010, 2005, 2002, 2000, 1996, 1995, 1993, 1992, 1991, 1986, 1984, 1982, 1980, 1979, 1976, 1975, 1973, 1970, 1967, 1965, 1962, 1960, 1959, 1956, 1955, 1954, 1951, 1950, 1946, 1945, 1943, 1940, 1938, 1933, 1932, 1928, 1926, 1925, 1920
2003 BERKELEY WAY	2020, 2017, 2014, 2010, 2006, 2005, 2002, 2000, 1995, 1993, 1992, 1991, 1986, 1984, 1982, 1980, 1979, 1976, 1975, 1973, 1970, 1967, 1965, 1962, 1960, 1959, 1956, 1955, 1954, 1951, 1950, 1946, 1945, 1943, 1940, 1938, 1933, 1932, 1928, 1926, 1925, 1920
2003 BERKELEY WAY	2020, 2017, 2014, 2010, 2006, 2005, 2002, 1996, 1995, 1993, 1992, 1991, 1986, 1984, 1982, 1980, 1979, 1976, 1975, 1973, 1970, 1967, 1965, 1962, 1960, 1959, 1956, 1955, 1954, 1951, 1950, 1946, 1945, 1943, 1940, 1938, 1933, 1932, 1928, 1926, 1925, 1920

FINDINGS

Address Researched	Address Not Identified in Research Source
2003 BERKELEY WAY	2020, 2017, 2014, 2010, 2006, 2002, 2000, 1996, 1995, 1993, 1992, 1991, 1986, 1984, 1982, 1980, 1979, 1976, 1975, 1973, 1970, 1967, 1965, 1962, 1960, 1959, 1956, 1955, 1954, 1951, 1950, 1946, 1945, 1943, 1940, 1938, 1933, 1932, 1928, 1926, 1925, 1920
2003 HEARST AVE	2020, 2017, 2014, 2010, 2006, 2005, 2002, 1996, 1995, 1993, 1992, 1991, 1986, 1984, 1982, 1980, 1979, 1976, 1975, 1973, 1970, 1967, 1965, 1962, 1960, 1959, 1956, 1955, 1954, 1951, 1950, 1946, 1945, 1943, 1940, 1938, 1933, 1932, 1928, 1926, 1925, 1920
2003 HEARST AVE	2020, 2017, 2014, 2010, 2006, 2005, 2002, 2000, 1996, 1995, 1993, 1992, 1991, 1986, 1984, 1982, 1980, 1979, 1976, 1975, 1973, 1967, 1965, 1962, 1960, 1959, 1956, 1955, 1954, 1951, 1950, 1946, 1945, 1943, 1940, 1938, 1933, 1932, 1928, 1926, 1925, 1920
2003 HEARST AVE	2020, 2017, 2014, 2010, 2006, 2005, 2002, 2000, 1996, 1995, 1993, 1992, 1991, 1986, 1984, 1982, 1980, 1979, 1976, 1973, 1970, 1967, 1965, 1962, 1960, 1959, 1956, 1955, 1954, 1951, 1950, 1946, 1945, 1943, 1940, 1938, 1933, 1932, 1928, 1926, 1925, 1920
2003 HEARST AVE	2020, 2017, 2014, 2010, 2006, 2005, 2002, 2000, 1996, 1995, 1993, 1992, 1991, 1986, 1984, 1982, 1980, 1979, 1976, 1975, 1973, 1970, 1967, 1965, 1962, 1960, 1959, 1956, 1954, 1951, 1950, 1946, 1945, 1943, 1940, 1938, 1933, 1932, 1928, 1926, 1925, 1920
2003 HEARST AVE	2020, 2017, 2014, 2010, 2006, 2005, 2002, 2000, 1996, 1995, 1993, 1992, 1991, 1986, 1984, 1982, 1980, 1979, 1976, 1975, 1973, 1970, 1967, 1965, 1962, 1960, 1959, 1956, 1955, 1954, 1951, 1946, 1945, 1943, 1940, 1938, 1933, 1932, 1928, 1926, 1925, 1920
2003 HEARST AVE	2020, 2017, 2014, 2010, 2006, 2005, 2002, 2000, 1996, 1995, 1993, 1992, 1991, 1986, 1984, 1982, 1980, 1979, 1976, 1975, 1973, 1970, 1967, 1965, 1962, 1960, 1959, 1956, 1955, 1954, 1951, 1950, 1946, 1945, 1940, 1938, 1933, 1932, 1928, 1926, 1925, 1920
2003 HEARST AVE	2020, 2017, 2014, 2010, 2006, 2005, 2002, 2000, 1996, 1995, 1993, 1992, 1991, 1986, 1984, 1982, 1980, 1979, 1976, 1975, 1973, 1970, 1967, 1965, 1962, 1960, 1959, 1956, 1955, 1954, 1951, 1950, 1946, 1945, 1943, 1940, 1938, 1932, 1928, 1926, 1925, 1920
2003 MILVIA	2020, 2017, 2014, 2010, 2006, 2005, 2002, 2000, 1996, 1995, 1993, 1992, 1991, 1984, 1982, 1980, 1979, 1976, 1975, 1973, 1970, 1967, 1965, 1962, 1960, 1959, 1956, 1955, 1954, 1951, 1950, 1946, 1945, 1943, 1940, 1938, 1933, 1932, 1928, 1926, 1925, 1920
2003 MILVIA ST	2020, 2017, 2014, 2010, 2006, 2005, 2002, 2000, 1996, 1995, 1993, 1992, 1991, 1984, 1982, 1980, 1979, 1976, 1975, 1973, 1970, 1967, 1965, 1962, 1960, 1959, 1956, 1955, 1954, 1951, 1950, 1946, 1945, 1943, 1940, 1938, 1933, 1932, 1928, 1926, 1925, 1920
2003 MILVIA ST	2020, 2017, 2014, 2010, 2006, 2005, 2002, 2000, 1996, 1995, 1993, 1992, 1991, 1986, 1984, 1982, 1979, 1976, 1975, 1973, 1970, 1967, 1965, 1962, 1960, 1959, 1956, 1955, 1954, 1951, 1950, 1946, 1945, 1943, 1940, 1938, 1933, 1932, 1928, 1926, 1925, 1920
2003 MILVIA ST	2020, 2017, 2014, 2010, 2006, 2005, 2002, 2000, 1996, 1995, 1993, 1992, 1991, 1986, 1984, 1982, 1980, 1979, 1976, 1975, 1973, 1967, 1965, 1962, 1960, 1959, 1956, 1955, 1954, 1951, 1950, 1946, 1945, 1943, 1940, 1938, 1933, 1932, 1928, 1926, 1925, 1920
2003 MILVIA ST	2020, 2017, 2014, 2010, 2006, 2002, 2000, 1996, 1995, 1993, 1992, 1991, 1986, 1984, 1982, 1980, 1979, 1976, 1975, 1973, 1970, 1967, 1965, 1962, 1960, 1959, 1956, 1955, 1954, 1951, 1950, 1946, 1945, 1943, 1940, 1938, 1933, 1932, 1928, 1926, 1925, 1920

FINDINGS

Address Researched	Address Not Identified in Research Source
2003 MILVIA ST	2020, 2014, 2010, 2006, 2005, 2002, 2000, 1996, 1995, 1993, 1992, 1991, 1986, 1984, 1982, 1980, 1979, 1976, 1975, 1973, 1970, 1967, 1965, 1962, 1960, 1959, 1956, 1955, 1954, 1951, 1950, 1946, 1945, 1943, 1940, 1938, 1933, 1932, 1928, 1926, 1925, 1920
2003 MILVIA ST	2017, 2014, 2010, 2006, 2005, 2002, 2000, 1996, 1995, 1993, 1992, 1991, 1986, 1984, 1982, 1980, 1979, 1976, 1975, 1973, 1970, 1967, 1965, 1962, 1960, 1959, 1956, 1955, 1954, 1951, 1950, 1946, 1945, 1943, 1940, 1938, 1933, 1932, 1928, 1926, 1925, 1920
2003 MILVIA ST	2020, 2017, 2010, 2006, 2005, 2002, 2000, 1996, 1995, 1993, 1992, 1991, 1986, 1984, 1982, 1980, 1979, 1976, 1975, 1973, 1970, 1967, 1965, 1962, 1960, 1959, 1956, 1955, 1954, 1951, 1950, 1946, 1945, 1943, 1940, 1938, 1933, 1932, 1928, 1926, 1925, 1920
2003 MILVIA ST	2020, 2017, 2014, 2010, 2006, 2005, 2002, 2000, 1996, 1995, 1993, 1992, 1991, 1986, 1984, 1982, 1980, 1979, 1976, 1975, 1973, 1970, 1967, 1965, 1962, 1960, 1959, 1956, 1955, 1954, 1951, 1946, 1945, 1943, 1940, 1938, 1933, 1932, 1928, 1926, 1925, 1920
2003 MILVIA ST	2020, 2017, 2014, 2010, 2006, 2005, 2002, 2000, 1996, 1995, 1993, 1992, 1991, 1986, 1984, 1982, 1980, 1979, 1976, 1975, 1973, 1970, 1967, 1965, 1960, 1959, 1956, 1955, 1954, 1951, 1950, 1946, 1945, 1943, 1940, 1938, 1933, 1932, 1928, 1926, 1925, 1920
2003 MILVIA ST	2020, 2017, 2014, 2010, 2006, 2005, 2002, 2000, 1996, 1995, 1993, 1992, 1991, 1986, 1984, 1982, 1980, 1979, 1976, 1975, 1973, 1970, 1967, 1965, 1962, 1960, 1959, 1956, 1954, 1951, 1950, 1946, 1945, 1943, 1940, 1938, 1933, 1932, 1928, 1926, 1925, 1920
2003 MILVIA ST	2020, 2017, 2014, 2010, 2006, 2005, 2002, 2000, 1996, 1995, 1993, 1992, 1991, 1986, 1984, 1982, 1980, 1979, 1976, 1975, 1973, 1970, 1967, 1965, 1962, 1960, 1959, 1956, 1955, 1954, 1951, 1950, 1946, 1945, 1943, 1940, 1938, 1933, 1932, 1926, 1925, 1920
2003 MILVIA ST	2020, 2017, 2014, 2010, 2006, 2005, 2002, 2000, 1996, 1995, 1993, 1992, 1991, 1986, 1984, 1982, 1980, 1979, 1976, 1975, 1973, 1970, 1967, 1965, 1962, 1960, 1959, 1956, 1955, 1954, 1951, 1950, 1946, 1945, 1943, 1940, 1938, 1933, 1932, 1928, 1926, 1920
2003 MILVIA ST	2020, 2017, 2014, 2010, 2006, 2005, 2002, 2000, 1996, 1995, 1993, 1992, 1991, 1986, 1984, 1982, 1980, 1979, 1976, 1975, 1973, 1970, 1967, 1965, 1962, 1960, 1959, 1956, 1955, 1954, 1951, 1950, 1946, 1945, 1943, 1940, 1938, 1933, 1932, 1928, 1926, 1925
2003 SHATTUCK AVE	2020, 2017, 2014, 2010, 2006, 2005, 2002, 2000, 1996, 1995, 1993, 1992, 1991, 1986, 1984, 1982, 1980, 1979, 1976, 1975, 1973, 1970, 1967, 1965, 1962, 1960, 1959, 1956, 1955, 1954, 1951, 1950, 1946, 1945, 1943, 1940, 1938, 1932, 1928, 1926, 1925, 1920
2003 UNIVERSITY AVE	2020, 2017, 2014, 2010, 2006, 2005, 2002, 2000, 1996, 1995, 1993, 1992, 1991, 1986, 1984, 1982, 1980, 1979, 1976, 1975, 1973, 1970, 1967, 1965, 1962, 1960, 1959, 1956, 1955, 1954, 1951, 1950, 1946, 1943, 1940, 1938, 1933, 1932, 1928, 1926, 1925, 1920
2003 UNIVERSITY DR	2020, 2017, 2014, 2010, 2006, 2005, 2002, 2000, 1996, 1995, 1993, 1992, 1991, 1986, 1984, 1982, 1980, 1979, 1976, 1975, 1973, 1970, 1967, 1965, 1962, 1960, 1959, 1956, 1955, 1954, 1951, 1950, 1946, 1945, 1943, 1940, 1933, 1932, 1928, 1926, 1925, 1920
2003 UNIVERSITY WAY	2020, 2017, 2014, 2010, 2006, 2005, 2002, 2000, 1996, 1995, 1993, 1992, 1991, 1986, 1984, 1982, 1980, 1979, 1976, 1975, 1973, 1970, 1967, 1965, 1962, 1960, 1959, 1956, 1955, 1954, 1951, 1950, 1946, 1943, 1940, 1938, 1933, 1932, 1928, 1926, 1925, 1920

FINDINGS

Address Researched	Address Not Identified in Research Source
2004 BERKELEY WAY	2020, 2017, 2014, 2010, 2006, 2005, 2002, 2000, 1996, 1995, 1993, 1992, 1991, 1986, 1984, 1982, 1980, 1979, 1976, 1975, 1973, 1970, 1967, 1965, 1960, 1959, 1956, 1955, 1954, 1951, 1950, 1946, 1945, 1943, 1940, 1938, 1933, 1932, 1928, 1926, 1925, 1920
2004 SHATTUCK AVE	2020, 2017, 2014, 2010, 2006, 2005, 2002, 2000, 1996, 1995, 1993, 1992, 1991, 1986, 1984, 1982, 1980, 1979, 1976, 1975, 1973, 1970, 1967, 1965, 1962, 1960, 1959, 1956, 1955, 1954, 1951, 1950, 1946, 1945, 1940, 1938, 1933, 1932, 1928, 1926, 1925, 1920
2004 SHATTUCK AVE	2020, 2017, 2014, 2010, 2006, 2005, 2002, 2000, 1996, 1995, 1993, 1992, 1991, 1986, 1984, 1982, 1980, 1979, 1976, 1975, 1973, 1970, 1967, 1965, 1962, 1960, 1959, 1956, 1955, 1954, 1951, 1950, 1946, 1945, 1943, 1940, 1938, 1932, 1928, 1926, 1925, 1920
2004 SHATTUCK SQ	2020, 2017, 2014, 2010, 2006, 2005, 2002, 2000, 1996, 1995, 1993, 1992, 1991, 1986, 1984, 1982, 1980, 1979, 1976, 1975, 1973, 1970, 1967, 1965, 1962, 1960, 1959, 1956, 1955, 1954, 1951, 1950, 1946, 1943, 1940, 1938, 1933, 1932, 1928, 1926, 1925, 1920
2004 UNIVERSITY AVE	2020, 2017, 2014, 2010, 2006, 2005, 2002, 2000, 1996, 1995, 1993, 1992, 1991, 1986, 1984, 1982, 1980, 1979, 1976, 1975, 1973, 1970, 1967, 1965, 1962, 1960, 1959, 1956, 1955, 1954, 1951, 1950, 1946, 1943, 1940, 1938, 1933, 1932, 1928, 1926, 1925, 1920
2004 UNIVERSITY AVE	2020, 2017, 2014, 2010, 2006, 2005, 2002, 2000, 1996, 1995, 1993, 1992, 1991, 1986, 1984, 1982, 1980, 1979, 1976, 1975, 1973, 1970, 1967, 1965, 1962, 1960, 1959, 1956, 1955, 1954, 1951, 1950, 1946, 1945, 1943, 1940, 1933, 1932, 1928, 1926, 1925, 1920
2004 UNIVERSITY AVE	2020, 2017, 2014, 2010, 2006, 2005, 2002, 2000, 1996, 1995, 1993, 1992, 1991, 1986, 1984, 1982, 1980, 1979, 1976, 1975, 1973, 1970, 1967, 1965, 1962, 1960, 1959, 1956, 1955, 1954, 1951, 1950, 1946, 1945, 1943, 1940, 1938, 1933, 1932, 1928, 1926, 1925, 1920
2004 UNIVERSITY AVE	2020, 2017, 2010, 2006, 2005, 2002, 2000, 1996, 1995, 1993, 1992, 1991, 1986, 1984, 1982, 1980, 1979, 1976, 1975, 1973, 1970, 1967, 1965, 1962, 1960, 1959, 1956, 1955, 1954, 1951, 1950, 1946, 1945, 1943, 1940, 1938, 1933, 1932, 1928, 1926, 1925, 1920
2004 UNIVERSITY AVE	2020, 2017, 2014, 2006, 2005, 2002, 2000, 1996, 1995, 1993, 1992, 1991, 1986, 1984, 1982, 1980, 1979, 1976, 1975, 1973, 1970, 1967, 1965, 1962, 1960, 1959, 1956, 1955, 1954, 1951, 1950, 1946, 1945, 1943, 1940, 1938, 1933, 1932, 1928, 1926, 1925, 1920
2004 UNIVERSITY AVE	2017, 2014, 2010, 2006, 2005, 2002, 2000, 1996, 1995, 1993, 1992, 1991, 1986, 1984, 1982, 1980, 1979, 1976, 1975, 1973, 1970, 1967, 1965, 1962, 1960, 1959, 1956, 1955, 1954, 1951, 1950, 1946, 1945, 1943, 1940, 1938, 1933, 1932, 1928, 1926, 1925, 1920
2004 UNIVERSITY AVE	2020, 2014, 2010, 2006, 2005, 2002, 2000, 1996, 1995, 1993, 1992, 1991, 1986, 1984, 1982, 1980, 1979, 1976, 1975, 1973, 1970, 1967, 1965, 1962, 1960, 1959, 1956, 1955, 1954, 1951, 1950, 1946, 1945, 1943, 1940, 1938, 1933, 1932, 1928, 1926, 1925, 1920
2004 UNIVERSITY AVE	2020, 2017, 2014, 2010, 2006, 2002, 2000, 1996, 1995, 1993, 1992, 1991, 1986, 1984, 1982, 1980, 1979, 1976, 1975, 1973, 1970, 1967, 1965, 1962, 1960, 1959, 1956, 1955, 1954, 1951, 1950, 1946, 1945, 1943, 1940, 1938, 1933, 1932, 1928, 1926, 1925, 1920
2004 UNIVERSITY AVE	2020, 2017, 2014, 2010, 2005, 2002, 2000, 1996, 1995, 1993, 1992, 1991, 1986, 1984, 1982, 1980, 1979, 1976, 1975, 1973, 1970, 1967, 1965, 1962, 1960, 1959, 1956, 1955, 1954, 1951, 1950, 1946, 1945, 1943, 1940, 1938, 1933, 1932, 1928, 1926, 1925, 1920

FINDINGS

Address Researched	Address Not Identified in Research Source
2005 BERKELEY WAY	2020, 2017, 2014, 2010, 2005, 2002, 2000, 1996, 1995, 1993, 1992, 1991, 1986, 1984, 1982, 1980, 1979, 1976, 1975, 1973, 1970, 1967, 1965, 1962, 1960, 1959, 1956, 1955, 1954, 1951, 1950, 1946, 1945, 1943, 1940, 1938, 1933, 1932, 1928, 1926, 1925, 1920
2005 BERKELEY WAY	2020, 2017, 2014, 2010, 2006, 2005, 2002, 1996, 1995, 1993, 1992, 1991, 1986, 1984, 1982, 1980, 1979, 1976, 1975, 1973, 1970, 1967, 1965, 1962, 1960, 1959, 1956, 1955, 1954, 1951, 1950, 1946, 1945, 1943, 1940, 1938, 1933, 1932, 1928, 1926, 1925, 1920
2005 BERKELEY WAY	2020, 2017, 2014, 2010, 2006, 2002, 2000, 1996, 1995, 1993, 1992, 1991, 1986, 1984, 1982, 1980, 1979, 1976, 1975, 1973, 1970, 1967, 1965, 1962, 1960, 1959, 1956, 1955, 1954, 1951, 1950, 1946, 1945, 1943, 1940, 1938, 1933, 1932, 1928, 1926, 1925, 1920
2005 BERKELEY WAY	2020, 2014, 2010, 2006, 2005, 2002, 2000, 1996, 1995, 1993, 1992, 1991, 1986, 1984, 1982, 1980, 1979, 1976, 1975, 1973, 1970, 1967, 1965, 1962, 1960, 1959, 1956, 1955, 1954, 1951, 1950, 1946, 1945, 1943, 1940, 1938, 1933, 1932, 1928, 1926, 1925, 1920
2005 BERKELEY WAY	2020, 2017, 2014, 2006, 2005, 2002, 2000, 1996, 1995, 1993, 1992, 1991, 1986, 1984, 1982, 1980, 1979, 1976, 1975, 1973, 1970, 1967, 1965, 1962, 1960, 1959, 1956, 1955, 1954, 1951, 1950, 1946, 1945, 1943, 1940, 1938, 1933, 1932, 1928, 1926, 1925, 1920
2005 BERKELEY WAY	2020, 2017, 2010, 2006, 2005, 2002, 2000, 1996, 1995, 1993, 1992, 1991, 1986, 1984, 1982, 1980, 1979, 1976, 1975, 1973, 1970, 1967, 1965, 1962, 1960, 1959, 1956, 1955, 1954, 1951, 1950, 1946, 1945, 1943, 1940, 1938, 1933, 1932, 1928, 1926, 1925, 1920
2005 BERKELEY WAY	2020, 2017, 2014, 2010, 2006, 2005, 2002, 2000, 1996, 1995, 1993, 1992, 1991, 1986, 1984, 1982, 1980, 1979, 1976, 1973, 1970, 1967, 1965, 1962, 1960, 1959, 1956, 1955, 1954, 1951, 1950, 1946, 1945, 1943, 1940, 1938, 1933, 1932, 1928, 1926, 1925, 1920
2005 BERKELEY WAY	2020, 2017, 2014, 2010, 2006, 2005, 2002, 1996, 1995, 1993, 1992, 1991, 1986, 1984, 1982, 1980, 1979, 1976, 1975, 1973, 1970, 1967, 1965, 1962, 1960, 1959, 1956, 1955, 1954, 1951, 1950, 1946, 1945, 1943, 1940, 1938, 1933, 1932, 1928, 1926, 1925, 1920
2005 BERKELEY WAY	2020, 2017, 2014, 2010, 2006, 2005, 2002, 2000, 1996, 1995, 1993, 1992, 1991, 1986, 1984, 1982, 1980, 1979, 1976, 1975, 1973, 1967, 1965, 1962, 1960, 1959, 1956, 1955, 1954, 1951, 1950, 1946, 1945, 1943, 1940, 1938, 1933, 1932, 1928, 1926, 1925, 1920
2005 BERKELEY WAY	2020, 2017, 2014, 2010, 2006, 2005, 2002, 2000, 1996, 1995, 1993, 1992, 1986, 1984, 1982, 1980, 1979, 1976, 1975, 1973, 1970, 1967, 1965, 1962, 1960, 1959, 1956, 1955, 1954, 1951, 1950, 1946, 1945, 1943, 1940, 1938, 1933, 1932, 1928, 1926, 1925, 1920
2005 BERKELEY WAY	2020, 2017, 2014, 2010, 2006, 2005, 2002, 2000, 1996, 1995, 1993, 1992, 1991, 1984, 1982, 1980, 1979, 1976, 1975, 1973, 1970, 1967, 1965, 1962, 1960, 1959, 1956, 1955, 1954, 1951, 1950, 1946, 1945, 1943, 1940, 1938, 1933, 1932, 1928, 1926, 1925, 1920
2005 BERKELEY WAY	2020, 2017, 2014, 2010, 2006, 2005, 2002, 2000, 1996, 1995, 1993, 1991, 1986, 1984, 1982, 1980, 1979, 1976, 1975, 1973, 1970, 1967, 1965, 1962, 1960, 1959, 1956, 1955, 1954, 1951, 1950, 1946, 1945, 1943, 1940, 1938, 1933, 1932, 1928, 1926, 1925, 1920

FINDINGS

Address Researched	Address Not Identified in Research Source
2005 BERKELEY WAY	2020, 2017, 2014, 2010, 2006, 2005, 2002, 2000, 1996, 1995, 1993, 1992, 1991, 1986, 1984, 1982, 1980, 1979, 1976, 1975, 1973, 1970, 1967, 1965, 1962, 1960, 1959, 1956, 1955, 1954, 1951, 1950, 1946, 1945, 1940, 1938, 1933, 1932, 1928, 1926, 1925, 1920
2005 BERKELEY WAY	2020, 2017, 2014, 2010, 2006, 2005, 2002, 2000, 1996, 1995, 1993, 1992, 1991, 1986, 1984, 1982, 1980, 1979, 1976, 1975, 1973, 1970, 1967, 1965, 1962, 1960, 1959, 1956, 1954, 1951, 1950, 1946, 1945, 1943, 1940, 1938, 1933, 1932, 1928, 1926, 1925, 1920
2005 BERKELEY WAY	2020, 2017, 2014, 2010, 2006, 2005, 2002, 2000, 1996, 1995, 1993, 1992, 1991, 1986, 1984, 1982, 1980, 1979, 1976, 1975, 1973, 1970, 1967, 1965, 1962, 1960, 1959, 1956, 1955, 1954, 1951, 1946, 1945, 1943, 1940, 1938, 1933, 1932, 1928, 1926, 1925, 1920
2005 BERKELEY WAY	2020, 2017, 2014, 2010, 2006, 2005, 2002, 2000, 1996, 1995, 1993, 1992, 1991, 1986, 1984, 1982, 1980, 1979, 1976, 1975, 1973, 1970, 1967, 1965, 1962, 1960, 1959, 1956, 1955, 1954, 1951, 1950, 1946, 1943, 1940, 1938, 1933, 1932, 1928, 1926, 1925, 1920
2005 BERKELEY WAY	2020, 2017, 2014, 2010, 2006, 2005, 2002, 2000, 1996, 1995, 1993, 1992, 1991, 1986, 1984, 1982, 1980, 1979, 1976, 1975, 1973, 1970, 1967, 1965, 1962, 1960, 1959, 1956, 1955, 1954, 1951, 1950, 1946, 1945, 1943, 1940, 1938, 1933, 1932, 1926, 1925, 1920
2005 BERKELEY WAY	2020, 2017, 2014, 2010, 2006, 2005, 2002, 2000, 1996, 1995, 1993, 1992, 1991, 1986, 1984, 1982, 1980, 1979, 1976, 1975, 1973, 1970, 1967, 1965, 1962, 1960, 1959, 1956, 1955, 1954, 1951, 1950, 1946, 1945, 1943, 1940, 1938, 1933, 1932, 1928, 1926, 1920
2005 HEARST AVE	2020, 2017, 2014, 2010, 2006, 2005, 2002, 2000, 1996, 1995, 1993, 1992, 1991, 1986, 1984, 1982, 1980, 1979, 1976, 1975, 1973, 1970, 1967, 1965, 1962, 1960, 1959, 1956, 1955, 1954, 1951, 1950, 1946, 1945, 1943, 1940, 1938, 1933, 1932, 1926, 1925, 1920
2005 HEARST AVE	2020, 2017, 2014, 2010, 2006, 2005, 2002, 2000, 1996, 1995, 1993, 1992, 1991, 1986, 1984, 1982, 1980, 1979, 1976, 1975, 1973, 1970, 1967, 1965, 1962, 1960, 1959, 1956, 1955, 1954, 1951, 1950, 1946, 1943, 1940, 1938, 1933, 1932, 1928, 1926, 1925, 1920
2005 HEARST AVE	2020, 2017, 2014, 2010, 2006, 2005, 2002, 2000, 1996, 1995, 1993, 1992, 1991, 1986, 1984, 1982, 1980, 1979, 1976, 1975, 1973, 1970, 1967, 1965, 1962, 1960, 1959, 1956, 1955, 1954, 1951, 1946, 1945, 1943, 1940, 1938, 1933, 1932, 1928, 1926, 1925, 1920
2005 HEARST AVE	2020, 2017, 2014, 2010, 2006, 2005, 2002, 2000, 1996, 1995, 1993, 1992, 1991, 1986, 1984, 1982, 1980, 1979, 1976, 1975, 1973, 1970, 1967, 1965, 1962, 1960, 1959, 1956, 1954, 1951, 1950, 1946, 1945, 1943, 1940, 1938, 1933, 1932, 1928, 1926, 1925, 1920
2005 HEARST AVE	2020, 2017, 2014, 2010, 2006, 2005, 2002, 2000, 1996, 1995, 1993, 1992, 1991, 1986, 1984, 1982, 1980, 1979, 1976, 1975, 1973, 1970, 1967, 1965, 1962, 1960, 1959, 1956, 1955, 1954, 1951, 1950, 1946, 1945, 1940, 1938, 1933, 1932, 1928, 1926, 1925, 1920
2005 HEARST AVE	2020, 2017, 2014, 2010, 2006, 2005, 2002, 2000, 1996, 1995, 1993, 1992, 1991, 1986, 1984, 1982, 1980, 1979, 1976, 1975, 1973, 1970, 1967, 1965, 1962, 1960, 1959, 1956, 1955, 1954, 1951, 1946, 1945, 1943, 1940, 1933, 1932, 1928, 1926, 1925, 1920
2005 HEARST AVE	2020, 2017, 2014, 2010, 2006, 2005, 2002, 2000, 1996, 1995, 1993, 1992, 1991, 1986, 1984, 1982, 1980, 1979, 1976, 1975, 1973, 1970, 1967, 1965, 1962, 1960, 1959, 1956, 1955, 1954, 1951, 1950, 1946, 1945, 1943, 1940, 1938, 1932, 1928, 1926, 1925, 1920

FINDINGS

Address Researched	Address Not Identified in Research Source
2005 HEARST AVE	2020, 2017, 2014, 2010, 2006, 2005, 2002, 2000, 1996, 1995, 1993, 1992, 1991, 1984, 1982, 1980, 1979, 1976, 1975, 1973, 1970, 1967, 1965, 1962, 1960, 1959, 1956, 1955, 1954, 1951, 1950, 1946, 1945, 1943, 1940, 1938, 1933, 1932, 1928, 1926, 1925, 1920
2005 HEARST AVE	2020, 2017, 2014, 2010, 2006, 2005, 2002, 2000, 1996, 1995, 1993, 1992, 1991, 1986, 1984, 1982, 1980, 1979, 1976, 1975, 1973, 1967, 1965, 1962, 1960, 1959, 1956, 1955, 1954, 1951, 1950, 1946, 1945, 1943, 1940, 1938, 1933, 1932, 1928, 1926, 1925, 1920
2005 HEARST AVE	2020, 2017, 2014, 2010, 2006, 2005, 2002, 2000, 1996, 1995, 1993, 1992, 1991, 1986, 1984, 1982, 1980, 1979, 1976, 1975, 1973, 1970, 1967, 1965, 1960, 1959, 1956, 1955, 1954, 1951, 1950, 1946, 1945, 1943, 1940, 1938, 1933, 1932, 1928, 1926, 1925, 1920
2005 HEARST AVE	2020, 2017, 2014, 2010, 2006, 2005, 2002, 2000, 1996, 1995, 1993, 1992, 1991, 1986, 1984, 1982, 1980, 1979, 1976, 1973, 1970, 1967, 1965, 1962, 1960, 1959, 1956, 1955, 1954, 1951, 1950, 1946, 1945, 1943, 1940, 1938, 1933, 1932, 1928, 1926, 1925, 1920
2005 HEARST AVE	2020, 2017, 2014, 2010, 2006, 2005, 2002, 2000, 1996, 1995, 1993, 1992, 1991, 1986, 1984, 1982, 1979, 1976, 1975, 1973, 1970, 1967, 1965, 1962, 1960, 1959, 1956, 1955, 1954, 1951, 1950, 1946, 1945, 1943, 1940, 1938, 1933, 1932, 1928, 1926, 1925, 1920
2005 HEARST AVE	2020, 2017, 2014, 2006, 2005, 2002, 2000, 1996, 1995, 1993, 1992, 1991, 1986, 1984, 1982, 1980, 1979, 1976, 1975, 1973, 1970, 1967, 1965, 1962, 1960, 1959, 1956, 1955, 1954, 1951, 1950, 1946, 1945, 1943, 1940, 1938, 1933, 1932, 1928, 1926, 1925, 1920
2005 HEARST AVE	2020, 2014, 2010, 2006, 2005, 2002, 2000, 1996, 1995, 1993, 1992, 1991, 1986, 1984, 1982, 1980, 1979, 1976, 1975, 1973, 1970, 1967, 1965, 1962, 1960, 1959, 1956, 1955, 1954, 1951, 1950, 1946, 1945, 1943, 1940, 1938, 1933, 1932, 1928, 1926, 1925, 1920
2005 HEARST AVE	2020, 2017, 2010, 2006, 2005, 2002, 2000, 1996, 1995, 1993, 1992, 1991, 1986, 1984, 1982, 1980, 1979, 1976, 1975, 1973, 1970, 1967, 1965, 1962, 1960, 1959, 1956, 1955, 1954, 1951, 1950, 1946, 1945, 1943, 1940, 1938, 1933, 1932, 1928, 1926, 1925, 1920
2005 HEARST AVE	2017, 2014, 2010, 2006, 2005, 2002, 2000, 1996, 1995, 1993, 1992, 1991, 1986, 1984, 1982, 1980, 1979, 1976, 1975, 1973, 1970, 1967, 1965, 1962, 1960, 1959, 1956, 1955, 1954, 1951, 1950, 1946, 1945, 1943, 1940, 1938, 1933, 1932, 1928, 1926, 1925, 1920
2005 HEARST AVE	2020, 2017, 2014, 2010, 2006, 2005, 2002, 1996, 1995, 1993, 1992, 1991, 1986, 1984, 1982, 1980, 1979, 1976, 1975, 1973, 1970, 1967, 1965, 1962, 1960, 1959, 1956, 1955, 1954, 1951, 1950, 1946, 1945, 1943, 1940, 1938, 1933, 1932, 1928, 1926, 1925, 1920
2005 HEARST AVE	2020, 2017, 2014, 2010, 2006, 2005, 2002, 2000, 1995, 1993, 1992, 1991, 1986, 1984, 1982, 1980, 1979, 1976, 1975, 1973, 1970, 1967, 1965, 1962, 1960, 1959, 1956, 1955, 1954, 1951, 1950, 1946, 1945, 1943, 1940, 1938, 1933, 1932, 1928, 1926, 1925, 1920
2005 HEARST AVE	2020, 2017, 2014, 2010, 2005, 2002, 2000, 1996, 1995, 1993, 1992, 1991, 1986, 1984, 1982, 1980, 1979, 1976, 1975, 1973, 1970, 1967, 1965, 1962, 1960, 1959, 1956, 1955, 1954, 1951, 1950, 1946, 1945, 1943, 1940, 1938, 1933, 1932, 1928, 1926, 1925, 1920
2005 HEARST AVE	2020, 2017, 2014, 2010, 2006, 2002, 2000, 1996, 1995, 1993, 1992, 1991, 1986, 1984, 1982, 1980, 1979, 1976, 1975, 1973, 1970, 1967, 1965, 1962, 1960, 1959, 1956, 1955, 1954, 1951, 1950, 1946, 1945, 1943, 1940, 1938, 1933, 1932, 1928, 1926, 1925, 1920

FINDINGS

Address Researched	Address Not Identified in Research Source
2005 HEARST DR	2020, 2017, 2014, 2010, 2006, 2005, 2002, 2000, 1996, 1995, 1993, 1992, 1991, 1986, 1984, 1982, 1980, 1979, 1976, 1975, 1973, 1970, 1967, 1965, 1962, 1960, 1959, 1956, 1955, 1954, 1951, 1950, 1946, 1943, 1940, 1938, 1933, 1932, 1928, 1926, 1925, 1920
2005 HEARST DR	2020, 2017, 2014, 2010, 2006, 2005, 2002, 2000, 1996, 1995, 1993, 1992, 1991, 1986, 1984, 1982, 1980, 1979, 1976, 1975, 1973, 1970, 1967, 1965, 1962, 1960, 1959, 1956, 1955, 1954, 1951, 1950, 1946, 1945, 1943, 1940, 1938, 1933, 1932, 1928, 1926, 1920
2005 MILVIA	2020, 2017, 2014, 2010, 2006, 2005, 2002, 2000, 1996, 1995, 1993, 1992, 1991, 1984, 1982, 1980, 1979, 1976, 1975, 1973, 1970, 1967, 1965, 1962, 1960, 1959, 1956, 1955, 1954, 1951, 1950, 1946, 1945, 1943, 1940, 1938, 1933, 1932, 1928, 1926, 1925, 1920
2005 MILVIA ST	2020, 2017, 2014, 2010, 2006, 2005, 2002, 2000, 1996, 1995, 1993, 1992, 1991, 1984, 1982, 1980, 1979, 1976, 1975, 1973, 1970, 1967, 1965, 1962, 1960, 1959, 1956, 1955, 1954, 1951, 1950, 1946, 1945, 1943, 1940, 1938, 1933, 1932, 1928, 1926, 1925, 1920
2005 MILVIA ST	2020, 2017, 2014, 2010, 2006, 2005, 2002, 2000, 1996, 1995, 1993, 1992, 1991, 1986, 1984, 1982, 1979, 1976, 1975, 1973, 1970, 1967, 1965, 1962, 1960, 1959, 1956, 1955, 1954, 1951, 1950, 1946, 1945, 1943, 1940, 1938, 1933, 1932, 1928, 1926, 1925, 1920
2005 MILVIA ST	2020, 2017, 2014, 2010, 2006, 2005, 2002, 2000, 1996, 1995, 1993, 1992, 1991, 1986, 1984, 1982, 1980, 1979, 1976, 1975, 1973, 1967, 1965, 1962, 1960, 1959, 1956, 1955, 1954, 1951, 1950, 1946, 1945, 1943, 1940, 1938, 1933, 1932, 1928, 1926, 1925, 1920
2005 MILVIA ST	2020, 2017, 2014, 2010, 2006, 2005, 2002, 2000, 1996, 1995, 1993, 1992, 1986, 1984, 1982, 1980, 1979, 1976, 1975, 1973, 1970, 1967, 1965, 1962, 1960, 1959, 1956, 1955, 1954, 1951, 1950, 1946, 1945, 1943, 1940, 1938, 1933, 1932, 1928, 1926, 1925, 1920
2005 MILVIA ST	2020, 2017, 2014, 2010, 2006, 2005, 2002, 2000, 1996, 1995, 1993, 1991, 1986, 1984, 1982, 1980, 1979, 1976, 1975, 1973, 1970, 1967, 1965, 1962, 1960, 1959, 1956, 1955, 1954, 1951, 1950, 1946, 1945, 1943, 1940, 1938, 1933, 1932, 1928, 1926, 1925, 1920
2005 MILVIA ST	2020, 2017, 2014, 2010, 2006, 2005, 2002, 2000, 1996, 1993, 1992, 1991, 1986, 1984, 1982, 1980, 1979, 1976, 1975, 1973, 1970, 1967, 1965, 1962, 1960, 1959, 1956, 1955, 1954, 1951, 1950, 1946, 1945, 1943, 1940, 1938, 1933, 1932, 1928, 1926, 1925, 1920
2005 MILVIA ST	2020, 2017, 2014, 2010, 2006, 2002, 2000, 1996, 1995, 1993, 1992, 1991, 1986, 1984, 1982, 1980, 1979, 1976, 1975, 1973, 1970, 1967, 1965, 1962, 1960, 1959, 1956, 1955, 1954, 1951, 1950, 1946, 1945, 1943, 1940, 1938, 1933, 1932, 1928, 1926, 1925, 1920
2005 MILVIA ST	2020, 2017, 2014, 2010, 2005, 2002, 2000, 1996, 1995, 1993, 1992, 1991, 1986, 1984, 1982, 1980, 1979, 1976, 1975, 1973, 1970, 1967, 1965, 1962, 1960, 1959, 1956, 1955, 1954, 1951, 1950, 1946, 1945, 1943, 1940, 1938, 1933, 1932, 1928, 1926, 1925, 1920
2005 MILVIA ST	2020, 2017, 2014, 2010, 2006, 2005, 2002, 2000, 1995, 1993, 1992, 1991, 1986, 1984, 1982, 1980, 1979, 1976, 1975, 1973, 1970, 1967, 1965, 1962, 1960, 1959, 1956, 1955, 1954, 1951, 1950, 1946, 1945, 1943, 1940, 1938, 1933, 1932, 1928, 1926, 1925, 1920
2005 MILVIA ST	2020, 2017, 2014, 2006, 2005, 2002, 2000, 1996, 1995, 1993, 1992, 1991, 1986, 1984, 1982, 1980, 1979, 1976, 1975, 1973, 1970, 1967, 1965, 1962, 1960, 1959, 1956, 1955, 1954, 1951, 1950, 1946, 1945, 1943, 1940, 1938, 1933, 1932, 1928, 1926, 1925, 1920

FINDINGS

Address Researched	Address Not Identified in Research Source
2005 MILVIA ST	2020, 2017, 2010, 2006, 2005, 2002, 2000, 1996, 1995, 1993, 1992, 1991, 1986, 1984, 1982, 1980, 1979, 1976, 1975, 1973, 1970, 1967, 1965, 1962, 1960, 1959, 1956, 1955, 1954, 1951, 1950, 1946, 1945, 1943, 1940, 1938, 1933, 1932, 1928, 1926, 1925, 1920
2005 MILVIA ST	2020, 2017, 2014, 2010, 2006, 2005, 2002, 2000, 1996, 1995, 1993, 1992, 1991, 1986, 1984, 1982, 1980, 1979, 1976, 1975, 1973, 1970, 1967, 1965, 1962, 1960, 1959, 1956, 1955, 1954, 1951, 1950, 1946, 1943, 1940, 1938, 1933, 1932, 1928, 1926, 1925, 1920
2005 MILVIA ST	2020, 2017, 2014, 2010, 2006, 2005, 2002, 2000, 1996, 1995, 1993, 1992, 1991, 1986, 1984, 1982, 1980, 1979, 1976, 1975, 1973, 1970, 1967, 1965, 1962, 1960, 1959, 1956, 1955, 1954, 1951, 1946, 1945, 1943, 1940, 1938, 1933, 1932, 1928, 1926, 1925, 1920
2005 MILVIA ST	2020, 2017, 2014, 2010, 2006, 2005, 2002, 2000, 1996, 1995, 1993, 1992, 1991, 1986, 1984, 1982, 1980, 1979, 1976, 1975, 1973, 1970, 1967, 1965, 1960, 1959, 1956, 1955, 1954, 1951, 1950, 1946, 1945, 1943, 1940, 1938, 1933, 1932, 1928, 1926, 1925, 1920
2005 MILVIA ST	2020, 2017, 2014, 2010, 2006, 2005, 2002, 2000, 1996, 1995, 1993, 1992, 1991, 1986, 1984, 1982, 1980, 1979, 1976, 1975, 1973, 1970, 1967, 1965, 1962, 1960, 1959, 1956, 1955, 1954, 1951, 1950, 1946, 1945, 1940, 1938, 1933, 1932, 1928, 1926, 1925, 1920
2005 SHATTUCK AVE	2020, 2017, 2014, 2010, 2006, 2005, 2002, 2000, 1996, 1995, 1993, 1992, 1991, 1986, 1984, 1982, 1980, 1979, 1976, 1975, 1973, 1970, 1967, 1965, 1962, 1960, 1959, 1956, 1955, 1954, 1951, 1950, 1946, 1945, 1940, 1938, 1933, 1932, 1928, 1926, 1925, 1920
2005 SHATTUCK AVE	2020, 2017, 2014, 2010, 2006, 2005, 2002, 2000, 1996, 1995, 1993, 1992, 1991, 1986, 1984, 1982, 1980, 1979, 1976, 1975, 1973, 1970, 1967, 1965, 1962, 1960, 1959, 1956, 1955, 1954, 1951, 1950, 1946, 1943, 1940, 1938, 1933, 1932, 1928, 1926, 1925, 1920
2005 SHATTUCK AVE	2020, 2017, 2014, 2010, 2006, 2005, 2002, 2000, 1996, 1995, 1993, 1992, 1991, 1986, 1984, 1982, 1980, 1979, 1976, 1975, 1973, 1970, 1967, 1965, 1962, 1960, 1959, 1956, 1955, 1954, 1951, 1950, 1946, 1945, 1943, 1940, 1938, 1933, 1932, 1928, 1926, 1925, 1920
2005 SHATTUCK AVE	2020, 2017, 2014, 2010, 2006, 2005, 2002, 2000, 1996, 1995, 1993, 1992, 1991, 1986, 1984, 1982, 1980, 1979, 1976, 1975, 1973, 1970, 1967, 1965, 1960, 1959, 1956, 1955, 1954, 1951, 1950, 1946, 1945, 1943, 1940, 1938, 1933, 1932, 1928, 1926, 1925, 1920
2005 SHATTUCK AVE	2020, 2017, 2014, 2010, 2006, 2005, 2002, 2000, 1996, 1995, 1993, 1992, 1991, 1986, 1984, 1982, 1980, 1979, 1976, 1975, 1973, 1970, 1967, 1965, 1962, 1960, 1959, 1956, 1954, 1951, 1950, 1946, 1945, 1943, 1940, 1938, 1933, 1932, 1928, 1926, 1925, 1920
2005 SHATTUCK AVE	2020, 2017, 2014, 2010, 2006, 2005, 2002, 2000, 1996, 1995, 1993, 1992, 1991, 1986, 1984, 1982, 1980, 1979, 1976, 1975, 1973, 1970, 1967, 1965, 1962, 1960, 1959, 1956, 1955, 1954, 1951, 1946, 1945, 1943, 1940, 1938, 1933, 1932, 1928, 1926, 1925, 1920
2005 SHATTUCK AVE	2020, 2017, 2014, 2010, 2006, 2005, 2002, 2000, 1996, 1995, 1993, 1992, 1991, 1986, 1984, 1982, 1980, 1979, 1976, 1975, 1973, 1967, 1965, 1962, 1960, 1959, 1956, 1955, 1954, 1951, 1950, 1946, 1945, 1943, 1940, 1938, 1933, 1932, 1928, 1926, 1925, 1920
2006 BERKELEY WAY	2020, 2017, 2014, 2010, 2006, 2005, 2002, 2000, 1996, 1995, 1993, 1992, 1991, 1986, 1984, 1982, 1980, 1979, 1976, 1975, 1973, 1970, 1967, 1965, 1960, 1959, 1956, 1955, 1954, 1951, 1950, 1946, 1945, 1943, 1940, 1938, 1933, 1932, 1928, 1926, 1925, 1920

FINDINGS

Address Researched	Address Not Identified in Research Source
2006 BERKELEY WAY	2020, 2017, 2014, 2010, 2006, 2005, 2002, 2000, 1996, 1995, 1993, 1992, 1991, 1986, 1984, 1982, 1980, 1979, 1976, 1975, 1973, 1970, 1967, 1965, 1962, 1960, 1959, 1956, 1955, 1954, 1951, 1946, 1945, 1943, 1940, 1938, 1933, 1932, 1928, 1926, 1925, 1920
2006 SHATTUCK AVE	2020, 2017, 2014, 2010, 2006, 2005, 2002, 2000, 1996, 1995, 1993, 1992, 1991, 1986, 1984, 1982, 1980, 1979, 1976, 1975, 1973, 1970, 1967, 1965, 1962, 1960, 1959, 1956, 1955, 1954, 1951, 1946, 1945, 1943, 1940, 1938, 1933, 1932, 1928, 1926, 1925, 1920
2006 SHATTUCK AVE	2020, 2017, 2014, 2010, 2006, 2005, 2002, 2000, 1996, 1995, 1993, 1992, 1991, 1986, 1984, 1982, 1980, 1979, 1976, 1975, 1973, 1970, 1967, 1965, 1962, 1960, 1959, 1956, 1955, 1954, 1951, 1950, 1946, 1943, 1940, 1938, 1933, 1932, 1928, 1926, 1925, 1920
2006 SHATTUCK AVE	2020, 2017, 2014, 2010, 2006, 2005, 2002, 2000, 1996, 1995, 1993, 1992, 1991, 1986, 1984, 1982, 1980, 1979, 1976, 1975, 1973, 1970, 1967, 1965, 1962, 1960, 1959, 1956, 1955, 1954, 1951, 1950, 1946, 1945, 1943, 1940, 1938, 1933, 1932, 1926, 1925, 1920
2042 UNIVERSITY AVE	2020, 2017, 2014, 2010, 2006, 2002, 2000, 1996, 1995, 1993, 1992, 1991, 1986, 1984, 1982, 1980, 1979, 1976, 1975, 1973, 1970, 1967, 1965, 1962, 1960, 1959, 1956, 1955, 1954, 1951, 1950, 1946, 1945, 1943, 1940, 1938, 1933, 1932, 1928, 1926, 1925, 1920
2042 UNIVERSITY AVE	2020, 2017, 2014, 2010, 2005, 2002, 2000, 1996, 1995, 1993, 1992, 1991, 1986, 1984, 1982, 1980, 1979, 1976, 1975, 1973, 1970, 1967, 1965, 1962, 1960, 1959, 1956, 1955, 1954, 1951, 1950, 1946, 1945, 1943, 1940, 1938, 1933, 1932, 1928, 1926, 1925, 1920
2042 UNIVERSITY AVE	2020, 2017, 2014, 2006, 2005, 2002, 2000, 1996, 1995, 1993, 1992, 1991, 1986, 1984, 1982, 1980, 1979, 1976, 1975, 1973, 1970, 1967, 1965, 1962, 1960, 1959, 1956, 1955, 1954, 1951, 1950, 1946, 1945, 1943, 1940, 1938, 1933, 1932, 1928, 1926, 1925, 1920
2042 UNIVERSITY AVE	2017, 2014, 2010, 2006, 2005, 2002, 2000, 1996, 1995, 1993, 1992, 1991, 1986, 1984, 1982, 1980, 1979, 1976, 1975, 1973, 1970, 1967, 1965, 1962, 1960, 1959, 1956, 1955, 1954, 1951, 1950, 1946, 1945, 1943, 1940, 1938, 1933, 1932, 1928, 1926, 1925, 1920
2042 UNIVERSITY AVE	2020, 2017, 2014, 2010, 2006, 2005, 2002, 2000, 1996, 1995, 1993, 1992, 1991, 1984, 1982, 1980, 1979, 1976, 1975, 1973, 1970, 1967, 1965, 1962, 1960, 1959, 1956, 1955, 1954, 1951, 1950, 1946, 1945, 1943, 1940, 1938, 1933, 1932, 1928, 1926, 1925, 1920
2042 UNIVERSITY AVE	2020, 2017, 2014, 2010, 2006, 2005, 2002, 2000, 1996, 1995, 1993, 1992, 1991, 1986, 1984, 1982, 1979, 1976, 1975, 1973, 1970, 1967, 1965, 1962, 1960, 1959, 1956, 1955, 1954, 1951, 1950, 1946, 1945, 1943, 1940, 1938, 1933, 1932, 1928, 1926, 1925, 1920
2042 UNIVERSITY AVE	2020, 2017, 2014, 2010, 2006, 2005, 2002, 2000, 1996, 1995, 1993, 1992, 1991, 1986, 1984, 1982, 1980, 1979, 1976, 1975, 1973, 1967, 1965, 1962, 1960, 1959, 1956, 1955, 1954, 1951, 1950, 1946, 1945, 1943, 1940, 1938, 1933, 1932, 1928, 1926, 1925, 1920
2042 UNIVERSITY AVE	2020, 2017, 2014, 2010, 2006, 2005, 2002, 2000, 1996, 1995, 1993, 1992, 1991, 1986, 1984, 1982, 1980, 1979, 1976, 1973, 1970, 1967, 1965, 1962, 1960, 1959, 1956, 1955, 1954, 1951, 1950, 1946, 1945, 1943, 1940, 1938, 1933, 1932, 1928, 1926, 1925, 1920
2042 UNIVERSITY AVE	2020, 2017, 2014, 2010, 2006, 2005, 2002, 2000, 1996, 1995, 1993, 1992, 1986, 1984, 1982, 1980, 1979, 1976, 1975, 1973, 1970, 1967, 1965, 1962, 1960, 1959, 1956, 1955, 1954, 1951, 1950, 1946, 1945, 1943, 1940, 1938, 1933, 1932, 1928, 1926, 1925, 1920

FINDINGS

Address Researched	Address Not Identified in Research Source
2042 UNIVERSITY AVE	2020, 2017, 2014, 2010, 2006, 2005, 2002, 2000, 1996, 1995, 1993, 1991, 1986, 1984, 1982, 1980, 1979, 1976, 1975, 1973, 1970, 1967, 1965, 1962, 1960, 1959, 1956, 1955, 1954, 1951, 1950, 1946, 1945, 1943, 1940, 1938, 1933, 1932, 1928, 1926, 1925, 1920
2042 UNIVERSITY AVE	2020, 2017, 2014, 2010, 2006, 2005, 2002, 2000, 1996, 1993, 1992, 1991, 1986, 1984, 1982, 1980, 1979, 1976, 1975, 1973, 1970, 1967, 1965, 1962, 1960, 1959, 1956, 1955, 1954, 1951, 1950, 1946, 1945, 1943, 1940, 1938, 1933, 1932, 1928, 1926, 1925, 1920
2042 UNIVERSITY DR	2020, 2017, 2014, 2010, 2006, 2005, 2002, 2000, 1996, 1995, 1993, 1992, 1991, 1986, 1984, 1982, 1980, 1979, 1976, 1975, 1973, 1970, 1967, 1965, 1962, 1960, 1959, 1956, 1955, 1954, 1951, 1950, 1946, 1945, 1943, 1940, 1938, 1933, 1932, 1928, 1926, 1925
2043 UNIVERSITY AVE	2020, 2017, 2014, 2010, 2006, 2005, 2002, 2000, 1996, 1993, 1992, 1991, 1986, 1984, 1982, 1980, 1979, 1976, 1975, 1973, 1970, 1967, 1965, 1962, 1960, 1959, 1956, 1955, 1954, 1951, 1950, 1946, 1945, 1943, 1940, 1938, 1933, 1932, 1928, 1926, 1925, 1920
2043 UNIVERSITY AVE	2020, 2017, 2014, 2010, 2006, 2005, 2002, 2000, 1995, 1993, 1992, 1991, 1986, 1984, 1982, 1980, 1979, 1976, 1975, 1973, 1970, 1967, 1965, 1962, 1960, 1959, 1956, 1955, 1954, 1951, 1950, 1946, 1945, 1943, 1940, 1938, 1933, 1932, 1928, 1926, 1925, 1920
2043 UNIVERSITY AVE	2020, 2017, 2014, 2010, 2006, 2005, 2002, 2000, 1996, 1995, 1993, 1991, 1986, 1984, 1982, 1980, 1979, 1976, 1975, 1973, 1970, 1967, 1965, 1962, 1960, 1959, 1956, 1955, 1954, 1951, 1950, 1946, 1945, 1943, 1940, 1938, 1933, 1932, 1928, 1926, 1925, 1920
2043 UNIVERSITY AVE	2020, 2017, 2014, 2010, 2006, 2005, 2002, 2000, 1996, 1995, 1993, 1992, 1986, 1984, 1982, 1980, 1979, 1976, 1975, 1973, 1970, 1967, 1965, 1962, 1960, 1959, 1956, 1955, 1954, 1951, 1950, 1946, 1945, 1943, 1940, 1938, 1933, 1932, 1928, 1926, 1925, 1920
2043 UNIVERSITY AVE	2020, 2017, 2014, 2010, 2006, 2005, 2002, 2000, 1996, 1995, 1993, 1992, 1991, 1986, 1984, 1982, 1980, 1979, 1976, 1975, 1973, 1967, 1965, 1962, 1960, 1959, 1956, 1955, 1954, 1951, 1950, 1946, 1945, 1943, 1940, 1938, 1933, 1932, 1928, 1926, 1925, 1920
2043 UNIVERSITY AVE	2020, 2017, 2014, 2010, 2006, 2005, 2002, 2000, 1996, 1995, 1993, 1992, 1991, 1986, 1984, 1982, 1980, 1979, 1976, 1975, 1973, 1970, 1967, 1965, 1962, 1960, 1959, 1956, 1955, 1954, 1951, 1950, 1946, 1945, 1943, 1940, 1938, 1933, 1932, 1928, 1926, 1925, 1920
2043 UNIVERSITY AVE	2020, 2014, 2010, 2006, 2005, 2002, 2000, 1996, 1995, 1993, 1992, 1991, 1986, 1984, 1982, 1980, 1979, 1976, 1975, 1973, 1970, 1967, 1965, 1962, 1960, 1959, 1956, 1955, 1954, 1951, 1950, 1946, 1945, 1943, 1940, 1938, 1933, 1932, 1928, 1926, 1925, 1920
2043 UNIVERSITY AVE	2020, 2017, 2014, 2006, 2005, 2002, 2000, 1996, 1995, 1993, 1992, 1991, 1986, 1984, 1982, 1980, 1979, 1976, 1975, 1973, 1970, 1967, 1965, 1962, 1960, 1959, 1956, 1955, 1954, 1951, 1950, 1946, 1945, 1943, 1940, 1938, 1933, 1932, 1928, 1926, 1925, 1920
2043 UNIVERSITY AVE	2020, 2017, 2010, 2006, 2005, 2002, 2000, 1996, 1995, 1993, 1992, 1991, 1986, 1984, 1982, 1980, 1979, 1976, 1975, 1973, 1970, 1967, 1965, 1962, 1960, 1959, 1956, 1955, 1954, 1951, 1950, 1946, 1945, 1943, 1940, 1938, 1933, 1932, 1928, 1926, 1925, 1920

FINDINGS

Address Researched	Address Not Identified in Research Source
2043 UNIVERSITY AVE	2020, 2017, 2014, 2010, 2005, 2002, 2000, 1996, 1995, 1993, 1992, 1991, 1986, 1984, 1982, 1980, 1979, 1976, 1975, 1973, 1970, 1967, 1965, 1962, 1960, 1959, 1956, 1955, 1954, 1951, 1950, 1946, 1945, 1943, 1940, 1938, 1933, 1932, 1928, 1926, 1925, 1920
2043 UNIVERSITY AVE	2020, 2017, 2014, 2010, 2006, 2002, 2000, 1996, 1995, 1993, 1992, 1991, 1986, 1984, 1982, 1980, 1979, 1976, 1975, 1973, 1970, 1967, 1965, 1962, 1960, 1959, 1956, 1955, 1954, 1951, 1950, 1946, 1945, 1943, 1940, 1938, 1933, 1932, 1928, 1926, 1925, 1920
2043 UNIVERSITY AVE	2020, 2017, 2014, 2010, 2006, 2005, 2002, 1996, 1995, 1993, 1992, 1991, 1986, 1984, 1982, 1980, 1979, 1976, 1975, 1973, 1970, 1967, 1965, 1962, 1960, 1959, 1956, 1955, 1954, 1951, 1950, 1946, 1945, 1943, 1940, 1938, 1933, 1932, 1928, 1926, 1925, 1920
2043 UNIVERSITY AVE	2020, 2017, 2014, 2010, 2006, 2005, 2002, 2000, 1996, 1995, 1993, 1992, 1991, 1986, 1984, 1982, 1980, 1979, 1976, 1975, 1973, 1970, 1967, 1965, 1962, 1960, 1959, 1956, 1954, 1951, 1950, 1946, 1945, 1943, 1940, 1938, 1933, 1932, 1928, 1926, 1925, 1920
2043 UNIVERSITY AVE	2020, 2017, 2014, 2010, 2006, 2005, 2002, 2000, 1996, 1995, 1993, 1992, 1991, 1986, 1984, 1982, 1980, 1979, 1976, 1975, 1973, 1970, 1967, 1965, 1962, 1960, 1959, 1956, 1955, 1954, 1951, 1946, 1945, 1943, 1940, 1938, 1933, 1932, 1928, 1926, 1925, 1920
2043 UNIVERSITY AVE	2020, 2017, 2014, 2010, 2006, 2005, 2002, 2000, 1996, 1995, 1993, 1992, 1991, 1986, 1984, 1982, 1980, 1979, 1976, 1975, 1973, 1970, 1967, 1965, 1962, 1960, 1959, 1956, 1955, 1954, 1951, 1950, 1946, 1943, 1940, 1938, 1933, 1932, 1928, 1926, 1925, 1920
2043 UNIVERSITY AVE	2020, 2017, 2014, 2010, 2006, 2005, 2002, 2000, 1996, 1995, 1993, 1992, 1991, 1986, 1984, 1982, 1980, 1979, 1976, 1975, 1973, 1970, 1967, 1965, 1962, 1960, 1959, 1956, 1955, 1954, 1951, 1950, 1946, 1945, 1943, 1940, 1938, 1932, 1928, 1926, 1925, 1920
2044 UENA VISTA AVE	2020, 2017, 2014, 2010, 2006, 2005, 2002, 2000, 1996, 1995, 1993, 1992, 1991, 1984, 1982, 1980, 1979, 1976, 1975, 1973, 1970, 1967, 1965, 1962, 1960, 1959, 1956, 1955, 1954, 1951, 1950, 1946, 1945, 1943, 1940, 1938, 1933, 1932, 1928, 1926, 1925, 1920
2044 UNIVERSITY AVE	2020, 2017, 2014, 2010, 2006, 2005, 2002, 2000, 1996, 1995, 1993, 1992, 1991, 1984, 1982, 1980, 1979, 1976, 1975, 1973, 1970, 1967, 1965, 1962, 1960, 1959, 1956, 1955, 1954, 1951, 1950, 1946, 1945, 1943, 1940, 1938, 1933, 1932, 1928, 1926, 1925, 1920
2044 UNIVERSITY AVE	2020, 2017, 2014, 2010, 2006, 2005, 2002, 2000, 1996, 1995, 1993, 1992, 1991, 1986, 1984, 1982, 1980, 1979, 1976, 1975, 1973, 1967, 1965, 1962, 1960, 1959, 1956, 1955, 1954, 1951, 1950, 1946, 1945, 1943, 1940, 1938, 1933, 1932, 1928, 1926, 1925, 1920
2044 UNIVERSITY AVE	2020, 2017, 2014, 2010, 2006, 2005, 2002, 2000, 1996, 1995, 1993, 1992, 1986, 1984, 1982, 1980, 1979, 1976, 1975, 1973, 1970, 1967, 1965, 1962, 1960, 1959, 1956, 1955, 1954, 1951, 1950, 1946, 1945, 1943, 1940, 1938, 1933, 1932, 1928, 1926, 1925, 1920
2044 UNIVERSITY AVE	2020, 2017, 2014, 2010, 2006, 2005, 2002, 2000, 1996, 1995, 1993, 1991, 1986, 1984, 1982, 1980, 1979, 1976, 1975, 1973, 1970, 1967, 1965, 1962, 1960, 1959, 1956, 1955, 1954, 1951, 1950, 1946, 1945, 1943, 1940, 1938, 1933, 1932, 1928, 1926, 1925, 1920
2044 UNIVERSITY AVE	2020, 2017, 2014, 2010, 2006, 2005, 2002, 2000, 1995, 1993, 1992, 1991, 1986, 1984, 1982, 1980, 1979, 1976, 1975, 1973, 1970, 1967, 1965, 1962, 1960, 1959, 1956, 1955, 1954, 1951, 1950, 1946, 1945, 1943, 1940, 1938, 1933, 1932, 1928, 1926, 1925, 1920

FINDINGS

Address Researched	Address Not Identified in Research Source
2044 UNIVERSITY AVE	2020, 2017, 2014, 2010, 2006, 2005, 2002, 2000, 1996, 1993, 1992, 1991, 1986, 1984, 1982, 1980, 1979, 1976, 1975, 1973, 1970, 1967, 1965, 1962, 1960, 1959, 1956, 1955, 1954, 1951, 1950, 1946, 1945, 1943, 1940, 1938, 1933, 1932, 1928, 1926, 1925, 1920
2044 UNIVERSITY AVE	2020, 2017, 2014, 2010, 2006, 2005, 2002, 1996, 1995, 1993, 1992, 1991, 1986, 1984, 1982, 1980, 1979, 1976, 1975, 1973, 1970, 1967, 1965, 1962, 1960, 1959, 1956, 1955, 1954, 1951, 1950, 1946, 1945, 1943, 1940, 1938, 1933, 1932, 1928, 1926, 1925, 1920
2044 UNIVERSITY AVE	2020, 2017, 2014, 2010, 2006, 2002, 2000, 1996, 1995, 1993, 1992, 1991, 1986, 1984, 1982, 1980, 1979, 1976, 1975, 1973, 1970, 1967, 1965, 1962, 1960, 1959, 1956, 1955, 1954, 1951, 1950, 1946, 1945, 1943, 1940, 1938, 1933, 1932, 1928, 1926, 1925, 1920
2044 UNIVERSITY AVE	2020, 2017, 2014, 2010, 2005, 2002, 2000, 1996, 1995, 1993, 1992, 1991, 1986, 1984, 1982, 1980, 1979, 1976, 1975, 1973, 1970, 1967, 1965, 1962, 1960, 1959, 1956, 1955, 1954, 1951, 1950, 1946, 1945, 1943, 1940, 1938, 1933, 1932, 1928, 1926, 1925, 1920
2044 UNIVERSITY AVE	2020, 2017, 2010, 2006, 2005, 2002, 2000, 1996, 1995, 1993, 1992, 1991, 1986, 1984, 1982, 1980, 1979, 1976, 1975, 1973, 1970, 1967, 1965, 1962, 1960, 1959, 1956, 1955, 1954, 1951, 1950, 1946, 1945, 1943, 1940, 1938, 1933, 1932, 1928, 1926, 1925, 1920
2044 UNIVERSITY AVE	2020, 2017, 2014, 2006, 2005, 2002, 2000, 1996, 1995, 1993, 1992, 1991, 1986, 1984, 1982, 1980, 1979, 1976, 1975, 1973, 1970, 1967, 1965, 1962, 1960, 1959, 1956, 1955, 1954, 1951, 1950, 1946, 1945, 1943, 1940, 1938, 1933, 1932, 1928, 1926, 1925, 1920
2044 UNIVERSITY AVE	2020, 2014, 2010, 2006, 2005, 2002, 2000, 1996, 1995, 1993, 1992, 1991, 1986, 1984, 1982, 1980, 1979, 1976, 1975, 1973, 1970, 1967, 1965, 1962, 1960, 1959, 1956, 1955, 1954, 1951, 1950, 1946, 1945, 1943, 1940, 1938, 1933, 1932, 1928, 1926, 1925, 1920
2044 UNIVERSITY AVE	2020, 2017, 2014, 2010, 2006, 2005, 2002, 2000, 1996, 1995, 1993, 1992, 1991, 1986, 1984, 1982, 1980, 1979, 1976, 1975, 1973, 1970, 1967, 1965, 1962, 1960, 1959, 1956, 1955, 1954, 1951, 1950, 1946, 1945, 1943, 1940, 1938, 1932, 1928, 1926, 1925, 1920
2044 UNIVERSITY AVE	2020, 2017, 2014, 2010, 2006, 2005, 2002, 2000, 1996, 1995, 1993, 1992, 1991, 1986, 1984, 1982, 1980, 1979, 1976, 1975, 1973, 1970, 1967, 1965, 1962, 1960, 1959, 1956, 1954, 1951, 1950, 1946, 1945, 1943, 1940, 1938, 1933, 1932, 1928, 1926, 1925, 1920
2044 UNIVERSITY AVE	2020, 2017, 2014, 2010, 2006, 2005, 2002, 2000, 1996, 1995, 1993, 1992, 1991, 1986, 1984, 1982, 1980, 1979, 1976, 1975, 1973, 1970, 1967, 1965, 1962, 1960, 1959, 1956, 1955, 1954, 1951, 1950, 1946, 1945, 1943, 1940, 1938, 1933, 1932, 1926, 1925, 1920
2044 UNIVERSITY DR	2020, 2017, 2014, 2010, 2006, 2005, 2002, 2000, 1996, 1995, 1993, 1992, 1991, 1986, 1984, 1982, 1980, 1979, 1976, 1975, 1973, 1970, 1967, 1965, 1962, 1960, 1959, 1956, 1955, 1954, 1951, 1946, 1945, 1943, 1940, 1938, 1933, 1932, 1928, 1926, 1925, 1920
2044 UNIVERSITY DR	2020, 2017, 2014, 2010, 2006, 2005, 2002, 2000, 1996, 1995, 1993, 1992, 1991, 1986, 1984, 1982, 1980, 1979, 1976, 1975, 1973, 1970, 1967, 1965, 1962, 1960, 1959, 1956, 1955, 1954, 1951, 1950, 1946, 1945, 1943, 1940, 1933, 1932, 1928, 1926, 1925, 1920
2044 UNIVERSITY DR	2020, 2017, 2014, 2010, 2006, 2005, 2002, 2000, 1996, 1995, 1993, 1992, 1991, 1986, 1984, 1982, 1980, 1979, 1976, 1975, 1973, 1970, 1967, 1965, 1962, 1960, 1959, 1956, 1955, 1954, 1951, 1950, 1946, 1945, 1943, 1940, 1938, 1933, 1932, 1928, 1926, 1925

FINDINGS

Address Researched	Address Not Identified in Research Source
2044 UNIVERSITY WAY	2020, 2017, 2014, 2010, 2006, 2005, 2002, 2000, 1996, 1995, 1993, 1992, 1991, 1986, 1984, 1982, 1980, 1979, 1976, 1975, 1973, 1970, 1967, 1965, 1962, 1960, 1959, 1956, 1955, 1954, 1951, 1950, 1946, 1943, 1940, 1938, 1933, 1932, 1928, 1926, 1925, 1920
2044 UNIVERSITY WAY	2020, 2017, 2014, 2010, 2006, 2005, 2002, 2000, 1996, 1995, 1993, 1992, 1991, 1986, 1984, 1982, 1980, 1979, 1976, 1975, 1973, 1970, 1967, 1965, 1962, 1960, 1959, 1956, 1955, 1954, 1951, 1950, 1946, 1945, 1943, 1940, 1938, 1933, 1932, 1928, 1926, 1920
2045 SHATTUCK AVE	2020, 2017, 2014, 2010, 2006, 2005, 2002, 2000, 1996, 1995, 1993, 1992, 1991, 1986, 1984, 1982, 1980, 1979, 1976, 1975, 1973, 1970, 1967, 1965, 1962, 1960, 1959, 1956, 1955, 1954, 1951, 1950, 1946, 1943, 1940, 1938, 1933, 1932, 1928, 1926, 1925, 1920
2045 SHATTUCK AVE	2020, 2017, 2014, 2010, 2006, 2005, 2002, 2000, 1996, 1995, 1993, 1992, 1991, 1986, 1984, 1982, 1980, 1979, 1976, 1975, 1973, 1970, 1967, 1965, 1962, 1960, 1959, 1956, 1955, 1954, 1951, 1950, 1946, 1945, 1940, 1938, 1933, 1932, 1928, 1926, 1925, 1920
2045 SHATTUCK AVE	2020, 2017, 2014, 2010, 2006, 2005, 2002, 2000, 1996, 1995, 1993, 1992, 1991, 1986, 1984, 1982, 1980, 1979, 1976, 1975, 1973, 1970, 1967, 1965, 1962, 1960, 1959, 1956, 1955, 1954, 1951, 1946, 1945, 1943, 1940, 1938, 1933, 1932, 1928, 1926, 1925, 1920
2045 SHATTUCK AVE	2020, 2017, 2014, 2010, 2006, 2005, 2002, 2000, 1996, 1995, 1993, 1992, 1991, 1986, 1984, 1982, 1980, 1979, 1976, 1975, 1973, 1970, 1967, 1965, 1962, 1960, 1959, 1956, 1954, 1951, 1950, 1946, 1945, 1943, 1940, 1938, 1933, 1932, 1928, 1926, 1925, 1920
2045 SHATTUCK AVE	2020, 2017, 2014, 2010, 2006, 2005, 2002, 2000, 1996, 1995, 1993, 1992, 1991, 1986, 1984, 1982, 1980, 1979, 1976, 1975, 1973, 1970, 1967, 1965, 1960, 1959, 1956, 1955, 1954, 1951, 1950, 1946, 1945, 1943, 1940, 1938, 1933, 1932, 1928, 1926, 1925, 1920
2045 SHATTUCK AVE	2020, 2017, 2014, 2010, 2006, 2005, 2002, 2000, 1996, 1995, 1993, 1992, 1991, 1986, 1984, 1982, 1980, 1979, 1976, 1975, 1973, 1970, 1967, 1965, 1962, 1960, 1959, 1956, 1955, 1954, 1951, 1950, 1946, 1945, 1943, 1940, 1938, 1933, 1932, 1926, 1925, 1920
2045 SHATTUCK AVE	2020, 2014, 2010, 2006, 2005, 2002, 2000, 1996, 1995, 1993, 1992, 1991, 1986, 1984, 1982, 1980, 1979, 1976, 1975, 1973, 1970, 1967, 1965, 1962, 1960, 1959, 1956, 1955, 1954, 1951, 1950, 1946, 1945, 1943, 1940, 1938, 1933, 1932, 1928, 1926, 1925, 1920
2045 SHATTUCK AVE	2017, 2014, 2010, 2006, 2005, 2002, 2000, 1996, 1995, 1993, 1992, 1991, 1986, 1984, 1982, 1980, 1979, 1976, 1975, 1973, 1970, 1967, 1965, 1962, 1960, 1959, 1956, 1955, 1954, 1951, 1950, 1946, 1945, 1943, 1940, 1938, 1933, 1932, 1928, 1926, 1925, 1920
2045 SHATTUCK AVE	2020, 2017, 2014, 2006, 2005, 2002, 2000, 1996, 1995, 1993, 1992, 1991, 1986, 1984, 1982, 1980, 1979, 1976, 1975, 1973, 1970, 1967, 1965, 1962, 1960, 1959, 1956, 1955, 1954, 1951, 1950, 1946, 1945, 1943, 1940, 1938, 1933, 1932, 1928, 1926, 1925, 1920
2045 SHATTUCK AVE	2020, 2017, 2010, 2006, 2005, 2002, 2000, 1996, 1995, 1993, 1992, 1991, 1986, 1984, 1982, 1980, 1979, 1976, 1975, 1973, 1970, 1967, 1965, 1962, 1960, 1959, 1956, 1955, 1954, 1951, 1950, 1946, 1945, 1943, 1940, 1938, 1933, 1932, 1928, 1926, 1925, 1920
2045 SHATTUCK AVE	2020, 2017, 2014, 2010, 2005, 2002, 2000, 1996, 1995, 1993, 1992, 1991, 1986, 1984, 1982, 1980, 1979, 1976, 1975, 1973, 1970, 1967, 1965, 1962, 1960, 1959, 1956, 1955, 1954, 1951, 1950, 1946, 1945, 1943, 1940, 1938, 1933, 1932, 1928, 1926, 1925, 1920

FINDINGS

Address Researched	Address Not Identified in Research Source
2045 SHATTUCK AVE	2020, 2017, 2014, 2010, 2006, 2002, 2000, 1996, 1995, 1993, 1992, 1991, 1986, 1984, 1982, 1980, 1979, 1976, 1975, 1973, 1970, 1967, 1965, 1962, 1960, 1959, 1956, 1955, 1954, 1951, 1950, 1946, 1945, 1943, 1940, 1938, 1933, 1932, 1928, 1926, 1925, 1920
2045 SHATTUCK AVE	2020, 2017, 2014, 2010, 2006, 2005, 2002, 2000, 1995, 1993, 1992, 1991, 1986, 1984, 1982, 1980, 1979, 1976, 1975, 1973, 1970, 1967, 1965, 1962, 1960, 1959, 1956, 1955, 1954, 1951, 1950, 1946, 1945, 1943, 1940, 1938, 1933, 1932, 1928, 1926, 1925, 1920
2045 SHATTUCK AVE	2020, 2017, 2014, 2010, 2006, 2005, 2002, 1996, 1995, 1993, 1992, 1991, 1986, 1984, 1982, 1980, 1979, 1976, 1975, 1973, 1970, 1967, 1965, 1962, 1960, 1959, 1956, 1955, 1954, 1951, 1950, 1946, 1945, 1943, 1940, 1938, 1933, 1932, 1928, 1926, 1925, 1920
2045 SHATTUCK AVE	2020, 2017, 2014, 2010, 2006, 2005, 2002, 2000, 1996, 1995, 1993, 1991, 1986, 1984, 1982, 1980, 1979, 1976, 1975, 1973, 1970, 1967, 1965, 1962, 1960, 1959, 1956, 1955, 1954, 1951, 1950, 1946, 1945, 1943, 1940, 1938, 1933, 1932, 1928, 1926, 1925, 1920
2045 SHATTUCK AVE	2020, 2017, 2014, 2010, 2006, 2005, 2002, 2000, 1996, 1993, 1992, 1991, 1986, 1984, 1982, 1980, 1979, 1976, 1975, 1973, 1970, 1967, 1965, 1962, 1960, 1959, 1956, 1955, 1954, 1951, 1950, 1946, 1945, 1943, 1940, 1938, 1933, 1932, 1928, 1926, 1925, 1920
2045 SHATTUCK AVE	2020, 2017, 2014, 2010, 2006, 2005, 2002, 2000, 1996, 1995, 1993, 1992, 1986, 1984, 1982, 1980, 1979, 1976, 1975, 1973, 1970, 1967, 1965, 1962, 1960, 1959, 1956, 1955, 1954, 1951, 1950, 1946, 1945, 1943, 1940, 1938, 1933, 1932, 1928, 1926, 1925, 1920
2045 SHATTUCK AVE	2020, 2017, 2014, 2010, 2006, 2005, 2002, 2000, 1996, 1995, 1993, 1992, 1991, 1986, 1984, 1982, 1980, 1979, 1976, 1975, 1973, 1967, 1965, 1962, 1960, 1959, 1956, 1955, 1954, 1951, 1950, 1946, 1945, 1943, 1940, 1938, 1933, 1932, 1928, 1926, 1925, 1920
2045 SHATTUCK AVE	2020, 2017, 2014, 2010, 2006, 2005, 2002, 2000, 1996, 1995, 1993, 1992, 1991, 1984, 1982, 1980, 1979, 1976, 1975, 1973, 1970, 1967, 1965, 1962, 1960, 1959, 1956, 1955, 1954, 1951, 1950, 1946, 1945, 1943, 1940, 1938, 1933, 1932, 1928, 1926, 1925, 1920
2045 SHATTUCK AVE	2020, 2017, 2014, 2010, 2006, 2005, 2002, 2000, 1996, 1995, 1993, 1992, 1991, 1986, 1984, 1982, 1980, 1979, 1976, 1975, 1973, 1970, 1967, 1965, 1962, 1960, 1959, 1956, 1955, 1954, 1951, 1950, 1946, 1945, 1943, 1940, 1938, 1933, 1932, 1928, 1926, 1925, 1920
2045 SHATTUCK SQ	2020, 2017, 2014, 2010, 2006, 2005, 2002, 2000, 1996, 1995, 1993, 1992, 1991, 1986, 1984, 1982, 1980, 1979, 1976, 1975, 1973, 1970, 1967, 1965, 1962, 1960, 1959, 1956, 1955, 1954, 1951, 1950, 1946, 1945, 1943, 1940, 1938, 1933, 1932, 1926, 1925, 1920
2045 SHATTUCK SQ	2020, 2017, 2014, 2010, 2006, 2005, 2002, 2000, 1996, 1995, 1993, 1992, 1991, 1986, 1984, 1982, 1980, 1979, 1976, 1975, 1973, 1970, 1967, 1965, 1962, 1960, 1959, 1956, 1955, 1954, 1951, 1950, 1946, 1945, 1943, 1940, 1933, 1932, 1928, 1926, 1925, 1920
2045 SHATTUCK SQ	2020, 2017, 2014, 2010, 2006, 2005, 2002, 2000, 1996, 1995, 1993, 1992, 1991, 1986, 1984, 1982, 1980, 1979, 1976, 1975, 1973, 1970, 1967, 1965, 1962, 1960, 1959, 1956, 1955, 1954, 1951, 1950, 1946, 1945, 1943, 1940, 1938, 1933, 1932, 1928, 1926, 1920
2045 UNIVERSITY AVE	2020, 2017, 2014, 2010, 2006, 2005, 2002, 2000, 1996, 1995, 1993, 1992, 1991, 1986, 1984, 1982, 1980, 1979, 1976, 1975, 1973, 1970, 1967, 1965, 1962, 1960, 1959, 1956, 1955, 1954, 1951, 1950, 1946, 1945, 1943, 1940, 1938, 1932, 1928, 1926, 1925, 1920

FINDINGS

Address Researched	Address Not Identified in Research Source
2045 UNIVERSITY AVE	2020, 2017, 2014, 2010, 2006, 2005, 2002, 2000, 1996, 1995, 1993, 1992, 1991, 1986, 1984, 1982, 1980, 1979, 1976, 1975, 1973, 1970, 1967, 1965, 1962, 1960, 1959, 1956, 1954, 1951, 1950, 1946, 1945, 1943, 1940, 1938, 1933, 1932, 1928, 1926, 1925, 1920
2045 UNIVERSITY AVE	2020, 2017, 2014, 2010, 2006, 2005, 2002, 2000, 1996, 1995, 1993, 1992, 1991, 1986, 1984, 1982, 1980, 1979, 1976, 1975, 1973, 1970, 1967, 1965, 1962, 1960, 1959, 1956, 1955, 1954, 1951, 1950, 1946, 1945, 1943, 1940, 1938, 1933, 1932, 1926, 1925, 1920
2045 UNIVERSITY AVE	2020, 2017, 2014, 2010, 2006, 2005, 2002, 2000, 1996, 1995, 1993, 1992, 1991, 1986, 1984, 1982, 1979, 1976, 1975, 1973, 1970, 1967, 1965, 1962, 1960, 1959, 1956, 1955, 1954, 1951, 1950, 1946, 1945, 1943, 1940, 1938, 1933, 1932, 1928, 1926, 1925, 1920
2045 UNIVERSITY AVE	2020, 2017, 2014, 2010, 2006, 2005, 2002, 2000, 1996, 1995, 1993, 1992, 1991, 1984, 1982, 1980, 1979, 1976, 1975, 1973, 1970, 1967, 1965, 1962, 1960, 1959, 1956, 1955, 1954, 1951, 1950, 1946, 1945, 1943, 1940, 1938, 1933, 1932, 1928, 1926, 1925, 1920
2045 UNIVERSITY AVE	2020, 2017, 2014, 2010, 2006, 2005, 2002, 2000, 1996, 1995, 1993, 1992, 1991, 1986, 1984, 1982, 1980, 1979, 1976, 1973, 1970, 1967, 1965, 1962, 1960, 1959, 1956, 1955, 1954, 1951, 1950, 1946, 1945, 1943, 1940, 1938, 1933, 1932, 1928, 1926, 1925, 1920
2045 UNIVERSITY AVE	2020, 2017, 2014, 2010, 2006, 2005, 2002, 2000, 1996, 1995, 1993, 1992, 1991, 1986, 1984, 1982, 1980, 1979, 1976, 1975, 1973, 1967, 1965, 1962, 1960, 1959, 1956, 1955, 1954, 1951, 1950, 1946, 1945, 1943, 1940, 1938, 1933, 1932, 1928, 1926, 1925, 1920
2045 UNIVERSITY AVE	2020, 2017, 2014, 2010, 2006, 2005, 2002, 2000, 1996, 1995, 1993, 1991, 1986, 1984, 1982, 1980, 1979, 1976, 1975, 1973, 1970, 1967, 1965, 1962, 1960, 1959, 1956, 1955, 1954, 1951, 1950, 1946, 1945, 1943, 1940, 1938, 1933, 1932, 1928, 1926, 1925, 1920
2045 UNIVERSITY AVE	2020, 2017, 2014, 2010, 2006, 2005, 2002, 2000, 1996, 1995, 1993, 1992, 1986, 1984, 1982, 1980, 1979, 1976, 1975, 1973, 1970, 1967, 1965, 1962, 1960, 1959, 1956, 1955, 1954, 1951, 1950, 1946, 1945, 1943, 1940, 1938, 1933, 1932, 1928, 1926, 1925, 1920
2045 UNIVERSITY AVE	2020, 2017, 2014, 2010, 2006, 2005, 2002, 2000, 1995, 1993, 1992, 1991, 1986, 1984, 1982, 1980, 1979, 1976, 1975, 1973, 1970, 1967, 1965, 1962, 1960, 1959, 1956, 1955, 1954, 1951, 1950, 1946, 1945, 1943, 1940, 1938, 1933, 1932, 1928, 1926, 1925, 1920
2045 UNIVERSITY AVE	2020, 2017, 2014, 2010, 2006, 2005, 2002, 2000, 1996, 1993, 1992, 1991, 1986, 1984, 1982, 1980, 1979, 1976, 1975, 1973, 1970, 1967, 1965, 1962, 1960, 1959, 1956, 1955, 1954, 1951, 1950, 1946, 1945, 1943, 1940, 1938, 1933, 1932, 1928, 1926, 1925, 1920
2045 UNIVERSITY AVE	2020, 2017, 2014, 2010, 2006, 2005, 2002, 1996, 1995, 1993, 1992, 1991, 1986, 1984, 1982, 1980, 1979, 1976, 1975, 1973, 1970, 1967, 1965, 1962, 1960, 1959, 1956, 1955, 1954, 1951, 1950, 1946, 1945, 1943, 1940, 1938, 1933, 1932, 1928, 1926, 1925, 1920
2045 UNIVERSITY AVE	2020, 2017, 2014, 2010, 2005, 2002, 2000, 1996, 1995, 1993, 1992, 1991, 1986, 1984, 1982, 1980, 1979, 1976, 1975, 1973, 1970, 1967, 1965, 1962, 1960, 1959, 1956, 1955, 1954, 1951, 1950, 1946, 1945, 1943, 1940, 1938, 1933, 1932, 1928, 1926, 1925, 1920
2045 UNIVERSITY AVE	2020, 2017, 2010, 2006, 2005, 2002, 2000, 1996, 1995, 1993, 1992, 1991, 1986, 1984, 1982, 1980, 1979, 1976, 1975, 1973, 1970, 1967, 1965, 1962, 1960, 1959, 1956, 1955, 1954, 1951, 1950, 1946, 1945, 1943, 1940, 1938, 1933, 1932, 1928, 1926, 1925, 1920

FINDINGS

Address Researched	Address Not Identified in Research Source
2045 UNIVERSITY AVE	2020, 2017, 2014, 2006, 2005, 2002, 2000, 1996, 1995, 1993, 1992, 1991, 1986, 1984, 1982, 1980, 1979, 1976, 1975, 1973, 1970, 1967, 1965, 1962, 1960, 1959, 1956, 1955, 1954, 1951, 1950, 1946, 1945, 1943, 1940, 1938, 1933, 1932, 1928, 1926, 1925, 1920
2045 UNIVERSITY AVE	2017, 2014, 2010, 2006, 2005, 2002, 2000, 1996, 1995, 1993, 1992, 1991, 1986, 1984, 1982, 1980, 1979, 1976, 1975, 1973, 1970, 1967, 1965, 1962, 1960, 1959, 1956, 1955, 1954, 1951, 1950, 1946, 1945, 1943, 1940, 1938, 1933, 1932, 1928, 1926, 1925, 1920
2045 UNIVERSITY AVE	2020, 2014, 2010, 2006, 2005, 2002, 2000, 1996, 1995, 1993, 1992, 1991, 1986, 1984, 1982, 1980, 1979, 1976, 1975, 1973, 1970, 1967, 1965, 1962, 1960, 1959, 1956, 1955, 1954, 1951, 1950, 1946, 1945, 1943, 1940, 1938, 1933, 1932, 1928, 1926, 1925, 1920
2045 UNIVERSITY CT	2020, 2017, 2014, 2010, 2006, 2005, 2002, 2000, 1996, 1995, 1993, 1992, 1991, 1986, 1984, 1982, 1980, 1979, 1976, 1975, 1973, 1970, 1967, 1965, 1962, 1960, 1959, 1956, 1955, 1954, 1951, 1946, 1945, 1943, 1940, 1938, 1933, 1932, 1928, 1926, 1925, 1920
2045 UNIVERSITY DR	2020, 2017, 2014, 2010, 2006, 2005, 2002, 2000, 1996, 1995, 1993, 1992, 1991, 1986, 1984, 1982, 1980, 1979, 1976, 1975, 1973, 1970, 1967, 1965, 1962, 1960, 1959, 1956, 1955, 1954, 1951, 1946, 1945, 1943, 1940, 1938, 1933, 1932, 1928, 1926, 1925, 1920
2045 UNIVERSITY DR	2020, 2017, 2014, 2010, 2006, 2005, 2002, 2000, 1996, 1995, 1993, 1992, 1991, 1986, 1984, 1982, 1980, 1979, 1976, 1975, 1973, 1970, 1967, 1965, 1962, 1960, 1959, 1956, 1955, 1954, 1951, 1950, 1946, 1945, 1943, 1940, 1933, 1932, 1928, 1926, 1925, 1920
2045 UNIVERSITY DR	2020, 2017, 2014, 2010, 2006, 2005, 2002, 2000, 1996, 1995, 1993, 1992, 1991, 1986, 1984, 1982, 1980, 1979, 1976, 1975, 1973, 1970, 1967, 1965, 1962, 1960, 1959, 1956, 1955, 1954, 1951, 1950, 1946, 1945, 1943, 1940, 1938, 1933, 1932, 1928, 1926, 1925
2045 UNIVERSITY WAY	2020, 2017, 2014, 2010, 2006, 2005, 2002, 2000, 1996, 1995, 1993, 1992, 1991, 1986, 1984, 1982, 1980, 1979, 1976, 1975, 1973, 1970, 1967, 1965, 1962, 1960, 1959, 1956, 1955, 1954, 1951, 1950, 1946, 1943, 1940, 1938, 1933, 1932, 1928, 1926, 1925, 1920
2045 UNIVERSITY WAY	2020, 2017, 2014, 2010, 2006, 2005, 2002, 2000, 1996, 1995, 1993, 1992, 1991, 1986, 1984, 1982, 1980, 1979, 1976, 1975, 1973, 1970, 1967, 1965, 1962, 1960, 1959, 1956, 1955, 1954, 1951, 1950, 1946, 1945, 1943, 1940, 1938, 1933, 1932, 1928, 1926, 1920
2046 SHATTUCK SQ	2020, 2017, 2014, 2010, 2006, 2005, 2002, 2000, 1996, 1995, 1993, 1992, 1991, 1986, 1984, 1982, 1980, 1979, 1976, 1975, 1973, 1970, 1967, 1965, 1962, 1960, 1959, 1956, 1955, 1954, 1951, 1946, 1945, 1943, 1940, 1938, 1933, 1932, 1928, 1926, 1925, 1920
2046 UNIVERSITY AVE	2020, 2017, 2014, 2010, 2006, 2005, 2002, 2000, 1996, 1995, 1993, 1992, 1991, 1986, 1984, 1982, 1980, 1979, 1976, 1975, 1973, 1970, 1967, 1965, 1962, 1960, 1959, 1956, 1955, 1954, 1951, 1946, 1945, 1943, 1940, 1938, 1933, 1932, 1928, 1926, 1925, 1920
2046 UNIVERSITY AVE	2020, 2017, 2014, 2010, 2006, 2005, 2002, 2000, 1996, 1995, 1993, 1992, 1991, 1986, 1984, 1982, 1980, 1979, 1976, 1975, 1973, 1970, 1967, 1965, 1962, 1960, 1959, 1956, 1954, 1951, 1950, 1946, 1945, 1943, 1940, 1938, 1933, 1932, 1928, 1926, 1925, 1920
2046 UNIVERSITY AVE	2020, 2017, 2014, 2010, 2006, 2005, 2002, 2000, 1996, 1995, 1993, 1992, 1991, 1986, 1984, 1982, 1980, 1979, 1976, 1975, 1973, 1970, 1967, 1965, 1962, 1960, 1959, 1956, 1955, 1954, 1951, 1950, 1946, 1943, 1940, 1938, 1933, 1932, 1928, 1926, 1925, 1920

FINDINGS

Address Researched	Address Not Identified in Research Source
2046 UNIVERSITY AVE	2020, 2017, 2014, 2010, 2006, 2005, 2002, 2000, 1996, 1995, 1993, 1992, 1991, 1986, 1984, 1982, 1980, 1979, 1976, 1975, 1973, 1970, 1967, 1965, 1962, 1960, 1959, 1956, 1955, 1954, 1951, 1950, 1946, 1945, 1943, 1940, 1938, 1932, 1928, 1926, 1925, 1920
2046 UNIVERSITY AVE	2020, 2017, 2014, 2010, 2006, 2005, 2002, 2000, 1996, 1995, 1993, 1992, 1991, 1986, 1984, 1982, 1980, 1979, 1976, 1975, 1973, 1970, 1967, 1965, 1962, 1960, 1959, 1956, 1955, 1954, 1951, 1950, 1946, 1945, 1943, 1940, 1938, 1933, 1932, 1926, 1925, 1920
2046 UNIVERSITY AVE	2020, 2017, 2014, 2010, 2006, 2005, 2002, 2000, 1996, 1995, 1993, 1992, 1991, 1986, 1984, 1982, 1980, 1979, 1976, 1975, 1973, 1967, 1965, 1962, 1960, 1959, 1956, 1955, 1954, 1951, 1950, 1946, 1945, 1943, 1940, 1938, 1933, 1932, 1928, 1926, 1925, 1920
2046 UNIVERSITY AVE	2020, 2017, 2014, 2010, 2006, 2005, 2002, 2000, 1996, 1995, 1993, 1992, 1991, 1986, 1984, 1982, 1979, 1976, 1975, 1973, 1970, 1967, 1965, 1962, 1960, 1959, 1956, 1955, 1954, 1951, 1950, 1946, 1945, 1943, 1940, 1938, 1933, 1932, 1928, 1926, 1925, 1920
2046 UNIVERSITY DR	2020, 2017, 2014, 2010, 2006, 2005, 2002, 2000, 1996, 1995, 1993, 1992, 1991, 1986, 1984, 1982, 1980, 1979, 1976, 1975, 1973, 1970, 1967, 1965, 1962, 1960, 1959, 1956, 1955, 1954, 1951, 1950, 1946, 1945, 1943, 1940, 1933, 1932, 1928, 1926, 1925, 1920
2046 UNIVERSITY WAY	2020, 2017, 2014, 2010, 2006, 2005, 2002, 2000, 1996, 1995, 1993, 1992, 1991, 1986, 1984, 1982, 1980, 1979, 1976, 1975, 1973, 1970, 1967, 1965, 1962, 1960, 1959, 1956, 1955, 1954, 1951, 1950, 1946, 1943, 1940, 1938, 1933, 1932, 1928, 1926, 1925, 1920
2046 UNIVERSITY WAY	2020, 2017, 2014, 2010, 2006, 2005, 2002, 2000, 1996, 1995, 1993, 1992, 1991, 1986, 1984, 1982, 1980, 1979, 1976, 1975, 1973, 1970, 1967, 1965, 1962, 1960, 1959, 1956, 1955, 1954, 1951, 1950, 1946, 1945, 1943, 1940, 1938, 1933, 1932, 1928, 1926, 1920
2047 UNIVERSITY AVE	2020, 2017, 2014, 2010, 2006, 2005, 2002, 2000, 1996, 1995, 1993, 1992, 1991, 1986, 1984, 1982, 1980, 1979, 1976, 1975, 1973, 1970, 1967, 1965, 1962, 1960, 1959, 1956, 1955, 1954, 1951, 1950, 1946, 1943, 1940, 1938, 1933, 1932, 1928, 1926, 1925, 1920
2047 UNIVERSITY AVE	2020, 2017, 2014, 2010, 2006, 2005, 2002, 2000, 1996, 1995, 1993, 1992, 1991, 1986, 1984, 1982, 1980, 1979, 1976, 1975, 1973, 1970, 1967, 1965, 1962, 1960, 1959, 1956, 1955, 1954, 1951, 1950, 1946, 1945, 1943, 1940, 1938, 1932, 1928, 1926, 1925, 1920
2047 UNIVERSITY AVE	2020, 2017, 2014, 2010, 2006, 2005, 2002, 2000, 1996, 1995, 1993, 1992, 1991, 1986, 1984, 1982, 1980, 1979, 1976, 1975, 1973, 1970, 1967, 1965, 1962, 1960, 1959, 1956, 1954, 1951, 1950, 1946, 1945, 1943, 1940, 1938, 1933, 1932, 1928, 1926, 1925, 1920
2047 UNIVERSITY AVE	2020, 2017, 2014, 2010, 2006, 2005, 2002, 2000, 1996, 1995, 1993, 1992, 1991, 1986, 1984, 1982, 1980, 1979, 1976, 1975, 1973, 1970, 1967, 1965, 1962, 1960, 1959, 1956, 1955, 1954, 1951, 1950, 1946, 1945, 1943, 1940, 1938, 1933, 1932, 1926, 1925, 1920
2047 UNIVERSITY AVE	2020, 2017, 2014, 2010, 2006, 2005, 2002, 2000, 1996, 1995, 1993, 1992, 1991, 1986, 1984, 1982, 1979, 1976, 1975, 1973, 1970, 1967, 1965, 1962, 1960, 1959, 1956, 1955, 1954, 1951, 1950, 1946, 1945, 1943, 1940, 1938, 1933, 1932, 1928, 1926, 1925, 1920
2047 UNIVERSITY AVE	2020, 2017, 2014, 2010, 2006, 2005, 2002, 2000, 1996, 1995, 1993, 1992, 1991, 1984, 1982, 1980, 1979, 1976, 1975, 1973, 1970, 1967, 1965, 1962, 1960, 1959, 1956, 1955, 1954, 1951, 1950, 1946, 1945, 1943, 1940, 1938, 1933, 1932, 1928, 1926, 1925, 1920

FINDINGS

Address Researched	Address Not Identified in Research Source
2047 UNIVERSITY AVE	2020, 2017, 2014, 2010, 2006, 2005, 2002, 2000, 1996, 1995, 1993, 1992, 1991, 1986, 1984, 1982, 1980, 1979, 1976, 1975, 1973, 1967, 1965, 1962, 1960, 1959, 1956, 1955, 1954, 1951, 1950, 1946, 1945, 1943, 1940, 1938, 1933, 1932, 1928, 1926, 1925, 1920
2047 UNIVERSITY AVE	2020, 2017, 2014, 2010, 2006, 2005, 2002, 2000, 1996, 1995, 1993, 1992, 1991, 1986, 1984, 1982, 1980, 1979, 1976, 1973, 1970, 1967, 1965, 1962, 1960, 1959, 1956, 1955, 1954, 1951, 1950, 1946, 1945, 1943, 1940, 1938, 1933, 1932, 1928, 1926, 1925, 1920
2047 UNIVERSITY AVE	2020, 2017, 2014, 2010, 2006, 2005, 2002, 2000, 1996, 1993, 1992, 1991, 1986, 1984, 1982, 1980, 1979, 1976, 1975, 1973, 1970, 1967, 1965, 1962, 1960, 1959, 1956, 1955, 1954, 1951, 1950, 1946, 1945, 1943, 1940, 1938, 1933, 1932, 1928, 1926, 1925, 1920
2047 UNIVERSITY AVE	2020, 2017, 2014, 2010, 2006, 2005, 2002, 2000, 1995, 1993, 1992, 1991, 1986, 1984, 1982, 1980, 1979, 1976, 1975, 1973, 1970, 1967, 1965, 1962, 1960, 1959, 1956, 1955, 1954, 1951, 1950, 1946, 1945, 1943, 1940, 1938, 1933, 1932, 1928, 1926, 1925, 1920
2047 UNIVERSITY AVE	2020, 2017, 2014, 2010, 2006, 2005, 2002, 2000, 1996, 1995, 1993, 1992, 1986, 1984, 1982, 1980, 1979, 1976, 1975, 1973, 1970, 1967, 1965, 1962, 1960, 1959, 1956, 1955, 1954, 1951, 1950, 1946, 1945, 1943, 1940, 1938, 1933, 1932, 1928, 1926, 1925, 1920
2047 UNIVERSITY AVE	2020, 2017, 2014, 2010, 2006, 2005, 2002, 2000, 1996, 1995, 1993, 1991, 1986, 1984, 1982, 1980, 1979, 1976, 1975, 1973, 1970, 1967, 1965, 1962, 1960, 1959, 1956, 1955, 1954, 1951, 1950, 1946, 1945, 1943, 1940, 1938, 1933, 1932, 1928, 1926, 1925, 1920
2047 UNIVERSITY AVE	2020, 2017, 2014, 2006, 2005, 2002, 2000, 1996, 1995, 1993, 1992, 1991, 1986, 1984, 1982, 1980, 1979, 1976, 1975, 1973, 1970, 1967, 1965, 1962, 1960, 1959, 1956, 1955, 1954, 1951, 1950, 1946, 1945, 1943, 1940, 1938, 1933, 1932, 1928, 1926, 1925, 1920
2047 UNIVERSITY AVE	2020, 2017, 2014, 2010, 2005, 2002, 2000, 1996, 1995, 1993, 1992, 1991, 1986, 1984, 1982, 1980, 1979, 1976, 1975, 1973, 1970, 1967, 1965, 1962, 1960, 1959, 1956, 1955, 1954, 1951, 1950, 1946, 1945, 1943, 1940, 1938, 1933, 1932, 1928, 1926, 1925, 1920
2047 UNIVERSITY AVE	2020, 2017, 2014, 2010, 2006, 2002, 2000, 1996, 1995, 1993, 1992, 1991, 1986, 1984, 1982, 1980, 1979, 1976, 1975, 1973, 1970, 1967, 1965, 1962, 1960, 1959, 1956, 1955, 1954, 1951, 1950, 1946, 1945, 1943, 1940, 1938, 1933, 1932, 1928, 1926, 1925, 1920
2047 UNIVERSITY AVE	2020, 2017, 2014, 2010, 2006, 2005, 2002, 1996, 1995, 1993, 1992, 1991, 1986, 1984, 1982, 1980, 1979, 1976, 1975, 1973, 1970, 1967, 1965, 1962, 1960, 1959, 1956, 1955, 1954, 1951, 1950, 1946, 1945, 1943, 1940, 1938, 1933, 1932, 1928, 1926, 1925, 1920
2047 UNIVERSITY WAY	2020, 2017, 2014, 2010, 2006, 2005, 2002, 2000, 1996, 1995, 1993, 1992, 1991, 1986, 1984, 1982, 1980, 1979, 1976, 1975, 1973, 1970, 1967, 1965, 1962, 1960, 1959, 1956, 1955, 1954, 1951, 1950, 1946, 1945, 1943, 1940, 1938, 1933, 1932, 1928, 1926, 1920
2048 HEARST AVE	2020, 2017, 2014, 2010, 2006, 2005, 2002, 2000, 1996, 1995, 1993, 1992, 1991, 1986, 1984, 1982, 1980, 1979, 1976, 1975, 1973, 1970, 1967, 1965, 1962, 1960, 1959, 1956, 1955, 1954, 1951, 1950, 1946, 1943, 1940, 1938, 1933, 1932, 1928, 1926, 1925, 1920
2048 HEARST AVE	2020, 2017, 2014, 2010, 2006, 2005, 2002, 2000, 1996, 1995, 1993, 1992, 1991, 1986, 1984, 1982, 1980, 1979, 1976, 1975, 1973, 1970, 1967, 1965, 1962, 1960, 1959, 1956, 1955, 1954, 1951, 1946, 1945, 1943, 1940, 1938, 1933, 1932, 1928, 1926, 1925, 1920

FINDINGS

Address Researched	Address Not Identified in Research Source
2048 HEARST AVE	2020, 2017, 2014, 2010, 2006, 2005, 2002, 2000, 1996, 1995, 1993, 1992, 1991, 1986, 1984, 1982, 1980, 1979, 1976, 1975, 1973, 1970, 1967, 1965, 1962, 1960, 1959, 1956, 1955, 1954, 1951, 1950, 1946, 1945, 1940, 1938, 1933, 1932, 1928, 1926, 1925, 1920
2048 UNIVERSITY AVE	2020, 2017, 2014, 2010, 2006, 2005, 2002, 1996, 1995, 1993, 1992, 1991, 1986, 1984, 1982, 1980, 1979, 1976, 1975, 1973, 1970, 1967, 1965, 1962, 1960, 1959, 1956, 1955, 1954, 1951, 1950, 1946, 1945, 1943, 1940, 1938, 1933, 1932, 1928, 1926, 1925, 1920
2048 UNIVERSITY AVE	2020, 2017, 2014, 2010, 2006, 2002, 2000, 1996, 1995, 1993, 1992, 1991, 1986, 1984, 1982, 1980, 1979, 1976, 1975, 1973, 1970, 1967, 1965, 1962, 1960, 1959, 1956, 1955, 1954, 1951, 1950, 1946, 1945, 1943, 1940, 1938, 1933, 1932, 1928, 1926, 1925, 1920
2048 UNIVERSITY AVE	2020, 2017, 2014, 2010, 2005, 2002, 2000, 1996, 1995, 1993, 1992, 1991, 1986, 1984, 1982, 1980, 1979, 1976, 1975, 1973, 1970, 1967, 1965, 1962, 1960, 1959, 1956, 1955, 1954, 1951, 1950, 1946, 1945, 1943, 1940, 1938, 1933, 1932, 1928, 1926, 1925, 1920
2048 UNIVERSITY AVE	2020, 2017, 2014, 2006, 2005, 2002, 2000, 1996, 1995, 1993, 1992, 1991, 1986, 1984, 1982, 1980, 1979, 1976, 1975, 1973, 1970, 1967, 1965, 1962, 1960, 1959, 1956, 1955, 1954, 1951, 1950, 1946, 1945, 1943, 1940, 1938, 1933, 1932, 1928, 1926, 1925, 1920
2048 UNIVERSITY AVE	2020, 2017, 2010, 2006, 2005, 2002, 2000, 1996, 1995, 1993, 1992, 1991, 1986, 1984, 1982, 1980, 1979, 1976, 1975, 1973, 1970, 1967, 1965, 1962, 1960, 1959, 1956, 1955, 1954, 1951, 1950, 1946, 1945, 1943, 1940, 1938, 1933, 1932, 1928, 1926, 1925, 1920
2048 UNIVERSITY AVE	2020, 2014, 2010, 2006, 2005, 2002, 2000, 1996, 1995, 1993, 1992, 1991, 1986, 1984, 1982, 1980, 1979, 1976, 1975, 1973, 1970, 1967, 1965, 1962, 1960, 1959, 1956, 1955, 1954, 1951, 1950, 1946, 1945, 1943, 1940, 1938, 1933, 1932, 1928, 1926, 1925, 1920
2048 UNIVERSITY AVE	2017, 2014, 2010, 2006, 2005, 2002, 2000, 1996, 1995, 1993, 1992, 1991, 1986, 1984, 1982, 1980, 1979, 1976, 1975, 1973, 1970, 1967, 1965, 1962, 1960, 1959, 1956, 1955, 1954, 1951, 1950, 1946, 1945, 1943, 1940, 1938, 1933, 1932, 1928, 1926, 1925, 1920
2048 UNIVERSITY AVE	2020, 2017, 2014, 2010, 2006, 2005, 2002, 2000, 1996, 1995, 1993, 1991, 1986, 1984, 1982, 1980, 1979, 1976, 1975, 1973, 1970, 1967, 1965, 1962, 1960, 1959, 1956, 1955, 1954, 1951, 1950, 1946, 1945, 1943, 1940, 1938, 1933, 1932, 1928, 1926, 1925, 1920
2048 UNIVERSITY AVE	2020, 2017, 2014, 2010, 2006, 2005, 2002, 2000, 1996, 1995, 1993, 1992, 1986, 1984, 1982, 1980, 1979, 1976, 1975, 1973, 1970, 1967, 1965, 1962, 1960, 1959, 1956, 1955, 1954, 1951, 1950, 1946, 1945, 1943, 1940, 1938, 1933, 1932, 1928, 1926, 1925, 1920
2048 UNIVERSITY AVE	2020, 2017, 2014, 2010, 2006, 2005, 2002, 2000, 1995, 1993, 1992, 1991, 1986, 1984, 1982, 1980, 1979, 1976, 1975, 1973, 1970, 1967, 1965, 1962, 1960, 1959, 1956, 1955, 1954, 1951, 1950, 1946, 1945, 1943, 1940, 1938, 1933, 1932, 1928, 1926, 1925, 1920
2048 UNIVERSITY AVE	2020, 2017, 2014, 2010, 2006, 2005, 2002, 2000, 1996, 1993, 1992, 1991, 1986, 1984, 1982, 1980, 1979, 1976, 1975, 1973, 1970, 1967, 1965, 1962, 1960, 1959, 1956, 1955, 1954, 1951, 1950, 1946, 1945, 1943, 1940, 1938, 1933, 1932, 1928, 1926, 1925, 1920
2048 UNIVERSITY AVE	2020, 2017, 2014, 2010, 2006, 2005, 2002, 2000, 1996, 1995, 1993, 1992, 1991, 1984, 1982, 1980, 1979, 1976, 1975, 1973, 1970, 1967, 1965, 1962, 1960, 1959, 1956, 1955, 1954, 1951, 1950, 1946, 1945, 1943, 1940, 1938, 1933, 1932, 1928, 1926, 1925, 1920

FINDINGS

Address Researched	Address Not Identified in Research Source
2049 UNIVERSITY AVE	2020, 2017, 2014, 2010, 2006, 2005, 2002, 2000, 1996, 1995, 1993, 1992, 1991, 1984, 1982, 1980, 1979, 1976, 1975, 1973, 1970, 1967, 1965, 1962, 1960, 1959, 1956, 1955, 1954, 1951, 1950, 1946, 1945, 1943, 1940, 1938, 1933, 1932, 1928, 1926, 1925, 1920
2049 UNIVERSITY AVE	2020, 2017, 2014, 2010, 2006, 2005, 2002, 2000, 1996, 1995, 1993, 1992, 1991, 1986, 1984, 1982, 1979, 1976, 1975, 1973, 1970, 1967, 1965, 1962, 1960, 1959, 1956, 1955, 1954, 1951, 1950, 1946, 1945, 1943, 1940, 1938, 1933, 1932, 1928, 1926, 1925, 1920
2049 UNIVERSITY AVE	2020, 2017, 2014, 2010, 2006, 2005, 2002, 2000, 1996, 1995, 1993, 1992, 1991, 1986, 1984, 1982, 1980, 1979, 1976, 1975, 1973, 1967, 1965, 1962, 1960, 1959, 1956, 1955, 1954, 1951, 1950, 1946, 1945, 1943, 1940, 1938, 1933, 1932, 1928, 1926, 1925, 1920
2049 UNIVERSITY AVE	2020, 2017, 2014, 2010, 2006, 2005, 2002, 2000, 1996, 1993, 1992, 1991, 1986, 1984, 1982, 1980, 1979, 1976, 1975, 1973, 1970, 1967, 1965, 1962, 1960, 1959, 1956, 1955, 1954, 1951, 1950, 1946, 1945, 1943, 1940, 1938, 1933, 1932, 1928, 1926, 1925, 1920
2049 UNIVERSITY AVE	2020, 2017, 2014, 2010, 2006, 2005, 2002, 2000, 1995, 1993, 1992, 1991, 1986, 1984, 1982, 1980, 1979, 1976, 1975, 1973, 1970, 1967, 1965, 1962, 1960, 1959, 1956, 1955, 1954, 1951, 1950, 1946, 1945, 1943, 1940, 1938, 1933, 1932, 1928, 1926, 1925, 1920
2049 UNIVERSITY AVE	2020, 2017, 2014, 2010, 2006, 2005, 2002, 2000, 1996, 1995, 1993, 1992, 1986, 1984, 1982, 1980, 1979, 1976, 1975, 1973, 1970, 1967, 1965, 1962, 1960, 1959, 1956, 1955, 1954, 1951, 1950, 1946, 1945, 1943, 1940, 1938, 1933, 1932, 1928, 1926, 1925, 1920
2049 UNIVERSITY AVE	2020, 2017, 2014, 2010, 2006, 2005, 2002, 2000, 1996, 1995, 1993, 1991, 1986, 1984, 1982, 1980, 1979, 1976, 1975, 1973, 1970, 1967, 1965, 1962, 1960, 1959, 1956, 1955, 1954, 1951, 1950, 1946, 1945, 1943, 1940, 1938, 1933, 1932, 1928, 1926, 1925, 1920
2049 UNIVERSITY AVE	2017, 2014, 2010, 2006, 2005, 2002, 2000, 1996, 1995, 1993, 1992, 1991, 1986, 1984, 1982, 1980, 1979, 1976, 1975, 1973, 1970, 1967, 1965, 1962, 1960, 1959, 1956, 1955, 1954, 1951, 1950, 1946, 1945, 1943, 1940, 1938, 1933, 1932, 1928, 1926, 1925, 1920
2049 UNIVERSITY AVE	2020, 2014, 2010, 2006, 2005, 2002, 2000, 1996, 1995, 1993, 1992, 1991, 1986, 1984, 1982, 1980, 1979, 1976, 1975, 1973, 1970, 1967, 1965, 1962, 1960, 1959, 1956, 1955, 1954, 1951, 1950, 1946, 1945, 1943, 1940, 1938, 1933, 1932, 1928, 1926, 1925, 1920
2049 UNIVERSITY AVE	2020, 2017, 2010, 2006, 2005, 2002, 2000, 1996, 1995, 1993, 1992, 1991, 1986, 1984, 1982, 1980, 1979, 1976, 1975, 1973, 1970, 1967, 1965, 1962, 1960, 1959, 1956, 1955, 1954, 1951, 1950, 1946, 1945, 1943, 1940, 1938, 1933, 1932, 1928, 1926, 1925, 1920
2049 UNIVERSITY AVE	2020, 2017, 2014, 2006, 2005, 2002, 2000, 1996, 1995, 1993, 1992, 1991, 1986, 1984, 1982, 1980, 1979, 1976, 1975, 1973, 1970, 1967, 1965, 1962, 1960, 1959, 1956, 1955, 1954, 1951, 1950, 1946, 1945, 1943, 1940, 1938, 1933, 1932, 1928, 1926, 1925, 1920
2049 UNIVERSITY AVE	2020, 2017, 2014, 2010, 2005, 2002, 2000, 1996, 1995, 1993, 1992, 1991, 1986, 1984, 1982, 1980, 1979, 1976, 1975, 1973, 1970, 1967, 1965, 1962, 1960, 1959, 1956, 1955, 1954, 1951, 1950, 1946, 1945, 1943, 1940, 1938, 1933, 1932, 1928, 1926, 1925, 1920
2049 UNIVERSITY AVE	2020, 2017, 2014, 2010, 2006, 2002, 2000, 1996, 1995, 1993, 1992, 1991, 1986, 1984, 1982, 1980, 1979, 1976, 1975, 1973, 1970, 1967, 1965, 1962, 1960, 1959, 1956, 1955, 1954, 1951, 1950, 1946, 1945, 1943, 1940, 1938, 1933, 1932, 1928, 1926, 1925, 1920

FINDINGS

Address Researched	Address Not Identified in Research Source
2049 UNIVERSITY AVE	2020, 2017, 2014, 2010, 2006, 2005, 2002, 1996, 1995, 1993, 1992, 1991, 1986, 1984, 1982, 1980, 1979, 1976, 1975, 1973, 1970, 1967, 1965, 1962, 1960, 1959, 1956, 1955, 1954, 1951, 1950, 1946, 1945, 1943, 1940, 1938, 1933, 1932, 1928, 1926, 1925, 1920
2049 UNIVERSITY AVE	2020, 2017, 2014, 2010, 2006, 2005, 2002, 2000, 1996, 1995, 1993, 1992, 1991, 1986, 1984, 1982, 1980, 1979, 1976, 1975, 1973, 1970, 1967, 1965, 1962, 1960, 1959, 1956, 1955, 1954, 1951, 1950, 1946, 1945, 1943, 1940, 1938, 1932, 1928, 1926, 1925, 1920
2049 UNIVERSITY AVE	2020, 2017, 2014, 2010, 2006, 2005, 2002, 2000, 1996, 1995, 1993, 1992, 1991, 1986, 1984, 1982, 1980, 1979, 1976, 1975, 1973, 1970, 1967, 1965, 1962, 1960, 1959, 1956, 1955, 1954, 1951, 1946, 1945, 1943, 1940, 1938, 1933, 1932, 1928, 1926, 1925, 1920
2049 UNIVERSITY AVE	2020, 2017, 2014, 2010, 2006, 2005, 2002, 2000, 1996, 1995, 1993, 1992, 1991, 1986, 1984, 1982, 1980, 1979, 1976, 1975, 1973, 1970, 1967, 1965, 1962, 1960, 1959, 1956, 1954, 1951, 1950, 1946, 1945, 1943, 1940, 1938, 1933, 1932, 1928, 1926, 1925, 1920
2049 UNIVERSITY WAY	2020, 2017, 2014, 2010, 2006, 2005, 2002, 2000, 1996, 1995, 1993, 1992, 1991, 1986, 1984, 1982, 1980, 1979, 1976, 1975, 1973, 1970, 1967, 1965, 1962, 1960, 1959, 1956, 1955, 1954, 1951, 1950, 1946, 1945, 1943, 1940, 1938, 1933, 1932, 1928, 1926, 1920
2050 ADDISON ST	2020, 2017, 2014, 2010, 2006, 2005, 2002, 2000, 1995, 1993, 1992, 1991, 1986, 1984, 1982, 1980, 1979, 1976, 1975, 1973, 1970, 1967, 1965, 1962, 1960, 1959, 1956, 1955, 1954, 1951, 1950, 1946, 1945, 1943, 1940, 1938, 1933, 1932, 1928, 1926, 1925, 1920
2050 ADDISON ST	2020, 2017, 2014, 2010, 2006, 2005, 2002, 1996, 1995, 1993, 1992, 1991, 1986, 1984, 1982, 1980, 1979, 1976, 1975, 1973, 1970, 1967, 1965, 1962, 1960, 1959, 1956, 1955, 1954, 1951, 1950, 1946, 1945, 1943, 1940, 1938, 1933, 1932, 1928, 1926, 1925, 1920
2050 ADDISON ST	2020, 2017, 2014, 2010, 2006, 2002, 2000, 1996, 1995, 1993, 1992, 1991, 1986, 1984, 1982, 1980, 1979, 1976, 1975, 1973, 1970, 1967, 1965, 1962, 1960, 1959, 1956, 1955, 1954, 1951, 1950, 1946, 1945, 1943, 1940, 1938, 1933, 1932, 1928, 1926, 1925, 1920
2050 ADDISON ST	2020, 2017, 2014, 2010, 2005, 2002, 2000, 1996, 1995, 1993, 1992, 1991, 1986, 1984, 1982, 1980, 1979, 1976, 1975, 1973, 1970, 1967, 1965, 1962, 1960, 1959, 1956, 1955, 1954, 1951, 1950, 1946, 1945, 1943, 1940, 1938, 1933, 1932, 1928, 1926, 1925, 1920
2050 ADDISON ST	2020, 2017, 2014, 2006, 2005, 2002, 2000, 1996, 1995, 1993, 1992, 1991, 1986, 1984, 1982, 1980, 1979, 1976, 1975, 1973, 1970, 1967, 1965, 1962, 1960, 1959, 1956, 1955, 1954, 1951, 1950, 1946, 1945, 1943, 1940, 1938, 1933, 1932, 1928, 1926, 1925, 1920
2050 ADDISON ST	2020, 2017, 2010, 2006, 2005, 2002, 2000, 1996, 1995, 1993, 1992, 1991, 1986, 1984, 1982, 1980, 1979, 1976, 1975, 1973, 1970, 1967, 1965, 1962, 1960, 1959, 1956, 1955, 1954, 1951, 1950, 1946, 1945, 1943, 1940, 1938, 1933, 1932, 1928, 1926, 1925, 1920
2050 ADDISON ST	2020, 2014, 2010, 2006, 2005, 2002, 2000, 1996, 1995, 1993, 1992, 1991, 1986, 1984, 1982, 1980, 1979, 1976, 1975, 1973, 1970, 1967, 1965, 1962, 1960, 1959, 1956, 1955, 1954, 1951, 1950, 1946, 1945, 1943, 1940, 1938, 1933, 1932, 1928, 1926, 1925, 1920
2050 BERKELEY WAY	2017, 2014, 2010, 2006, 2005, 2002, 2000, 1996, 1995, 1993, 1992, 1991, 1986, 1984, 1982, 1980, 1979, 1976, 1975, 1973, 1970, 1967, 1965, 1962, 1960, 1959, 1956, 1955, 1954, 1951, 1950, 1946, 1945, 1943, 1940, 1938, 1933, 1932, 1928, 1926, 1925, 1920

FINDINGS

Address Researched	Address Not Identified in Research Source
2050 HEARST AVE	2020, 2017, 2014, 2010, 2006, 2005, 2002, 2000, 1996, 1995, 1993, 1992, 1991, 1986, 1984, 1982, 1980, 1979, 1976, 1975, 1973, 1970, 1967, 1965, 1960, 1959, 1956, 1955, 1954, 1951, 1950, 1946, 1945, 1943, 1940, 1938, 1933, 1932, 1928, 1926, 1925, 1920
2050 HEARST AVE	2020, 2017, 2014, 2010, 2006, 2005, 2002, 2000, 1996, 1995, 1993, 1992, 1991, 1986, 1984, 1982, 1980, 1979, 1976, 1975, 1973, 1970, 1967, 1965, 1962, 1960, 1959, 1956, 1954, 1951, 1950, 1946, 1945, 1943, 1940, 1938, 1933, 1932, 1928, 1926, 1925, 1920
2050 HEARST AVE	2020, 2017, 2014, 2010, 2006, 2005, 2002, 2000, 1996, 1995, 1993, 1992, 1991, 1986, 1984, 1982, 1980, 1979, 1976, 1975, 1973, 1970, 1967, 1965, 1962, 1960, 1959, 1956, 1955, 1954, 1951, 1950, 1946, 1943, 1940, 1938, 1933, 1932, 1928, 1926, 1925, 1920
2050 HEARST AVE	2020, 2017, 2014, 2010, 2006, 2005, 2002, 2000, 1996, 1995, 1993, 1992, 1991, 1986, 1984, 1982, 1980, 1979, 1976, 1975, 1973, 1970, 1967, 1965, 1962, 1960, 1959, 1956, 1955, 1954, 1951, 1950, 1946, 1945, 1943, 1940, 1938, 1932, 1928, 1926, 1925, 1920
2050 HEARST AVE	2020, 2017, 2014, 2010, 2006, 2005, 2002, 2000, 1996, 1995, 1993, 1992, 1991, 1986, 1984, 1982, 1980, 1979, 1976, 1975, 1973, 1970, 1967, 1965, 1962, 1960, 1959, 1956, 1955, 1954, 1951, 1950, 1946, 1945, 1940, 1938, 1933, 1932, 1928, 1926, 1925, 1920
2050 HEARST AVE	2020, 2017, 2014, 2010, 2006, 2005, 2002, 2000, 1996, 1995, 1993, 1992, 1991, 1986, 1984, 1982, 1980, 1979, 1976, 1975, 1973, 1970, 1967, 1965, 1962, 1960, 1959, 1956, 1955, 1954, 1951, 1950, 1946, 1945, 1943, 1940, 1933, 1932, 1928, 1926, 1925, 1920
2050 HEARST AVE	2020, 2017, 2014, 2010, 2006, 2005, 2002, 2000, 1996, 1995, 1993, 1992, 1991, 1986, 1984, 1982, 1980, 1979, 1976, 1975, 1973, 1970, 1967, 1965, 1962, 1960, 1959, 1956, 1955, 1954, 1951, 1950, 1946, 1945, 1943, 1940, 1938, 1933, 1932, 1926, 1925, 1920
2050 HEARST DR	2020, 2017, 2014, 2010, 2006, 2005, 2002, 2000, 1996, 1995, 1993, 1992, 1991, 1986, 1984, 1982, 1980, 1979, 1976, 1975, 1973, 1970, 1967, 1965, 1962, 1960, 1959, 1956, 1955, 1954, 1951, 1950, 1946, 1945, 1943, 1940, 1938, 1933, 1932, 1928, 1926, 1920
2050 HEARST DR	2020, 2017, 2014, 2010, 2006, 2005, 2002, 2000, 1996, 1995, 1993, 1992, 1991, 1986, 1984, 1982, 1980, 1979, 1976, 1975, 1973, 1970, 1967, 1965, 1962, 1960, 1959, 1956, 1955, 1954, 1951, 1950, 1946, 1945, 1943, 1940, 1938, 1933, 1932, 1928, 1926, 1925
2050 UNIVERSITY AVE	2020, 2017, 2014, 2010, 2006, 2005, 2002, 2000, 1996, 1995, 1993, 1992, 1991, 1986, 1984, 1982, 1980, 1979, 1976, 1973, 1970, 1967, 1965, 1962, 1960, 1959, 1956, 1955, 1954, 1951, 1950, 1946, 1945, 1943, 1940, 1938, 1933, 1932, 1928, 1926, 1925, 1920
2050 UNIVERSITY AVE	2020, 2017, 2014, 2010, 2006, 2005, 2002, 2000, 1996, 1995, 1993, 1992, 1991, 1986, 1984, 1982, 1979, 1976, 1975, 1973, 1970, 1967, 1965, 1962, 1960, 1959, 1956, 1955, 1954, 1951, 1950, 1946, 1945, 1943, 1940, 1938, 1933, 1932, 1928, 1926, 1925, 1920
2050 UNIVERSITY AVE	2020, 2017, 2014, 2010, 2006, 2005, 2002, 2000, 1996, 1995, 1993, 1992, 1991, 1984, 1982, 1980, 1979, 1976, 1975, 1973, 1970, 1967, 1965, 1962, 1960, 1959, 1956, 1955, 1954, 1951, 1950, 1946, 1945, 1943, 1940, 1938, 1933, 1932, 1928, 1926, 1925, 1920
2050 UNIVERSITY AVE	2020, 2017, 2014, 2010, 2006, 2005, 2002, 2000, 1996, 1995, 1993, 1991, 1986, 1984, 1982, 1980, 1979, 1976, 1975, 1973, 1970, 1967, 1965, 1962, 1960, 1959, 1956, 1955, 1954, 1951, 1950, 1946, 1945, 1943, 1940, 1938, 1933, 1932, 1928, 1926, 1925, 1920

FINDINGS

Address Researched	Address Not Identified in Research Source
2050 UNIVERSITY AVE	2020, 2017, 2014, 2010, 2006, 2005, 2002, 2000, 1995, 1993, 1992, 1991, 1986, 1984, 1982, 1980, 1979, 1976, 1975, 1973, 1970, 1967, 1965, 1962, 1960, 1959, 1956, 1955, 1954, 1951, 1950, 1946, 1945, 1943, 1940, 1938, 1933, 1932, 1928, 1926, 1925, 1920
2050 UNIVERSITY AVE	2020, 2017, 2014, 2010, 2006, 2005, 2002, 2000, 1996, 1993, 1992, 1991, 1986, 1984, 1982, 1980, 1979, 1976, 1975, 1973, 1970, 1967, 1965, 1962, 1960, 1959, 1956, 1955, 1954, 1951, 1950, 1946, 1945, 1943, 1940, 1938, 1933, 1932, 1928, 1926, 1925, 1920
2050 UNIVERSITY AVE	2017, 2014, 2010, 2006, 2005, 2002, 2000, 1996, 1995, 1993, 1992, 1991, 1986, 1984, 1982, 1980, 1979, 1976, 1975, 1973, 1970, 1967, 1965, 1962, 1960, 1959, 1956, 1955, 1954, 1951, 1950, 1946, 1945, 1943, 1940, 1938, 1933, 1932, 1928, 1926, 1925, 1920
2050 UNIVERSITY AVE	2020, 2014, 2010, 2006, 2005, 2002, 2000, 1996, 1995, 1993, 1992, 1991, 1986, 1984, 1982, 1980, 1979, 1976, 1975, 1973, 1970, 1967, 1965, 1962, 1960, 1959, 1956, 1955, 1954, 1951, 1950, 1946, 1945, 1943, 1940, 1938, 1933, 1932, 1928, 1926, 1925, 1920
2050 UNIVERSITY AVE	2020, 2017, 2010, 2006, 2005, 2002, 2000, 1996, 1995, 1993, 1992, 1991, 1986, 1984, 1982, 1980, 1979, 1976, 1975, 1973, 1970, 1967, 1965, 1962, 1960, 1959, 1956, 1955, 1954, 1951, 1950, 1946, 1945, 1943, 1940, 1938, 1933, 1932, 1928, 1926, 1925, 1920
2050 UNIVERSITY AVE	2020, 2017, 2014, 2006, 2005, 2002, 2000, 1996, 1995, 1993, 1992, 1991, 1986, 1984, 1982, 1980, 1979, 1976, 1975, 1973, 1970, 1967, 1965, 1962, 1960, 1959, 1956, 1955, 1954, 1951, 1950, 1946, 1945, 1943, 1940, 1938, 1933, 1932, 1928, 1926, 1925, 1920
2050 UNIVERSITY AVE	2020, 2017, 2014, 2010, 2005, 2002, 2000, 1996, 1995, 1993, 1992, 1991, 1986, 1984, 1982, 1980, 1979, 1976, 1975, 1973, 1970, 1967, 1965, 1962, 1960, 1959, 1956, 1955, 1954, 1951, 1950, 1946, 1945, 1943, 1940, 1938, 1933, 1932, 1928, 1926, 1925, 1920
2050 UNIVERSITY AVE	2020, 2017, 2014, 2010, 2006, 2002, 2000, 1996, 1995, 1993, 1992, 1991, 1986, 1984, 1982, 1980, 1979, 1976, 1975, 1973, 1970, 1967, 1965, 1962, 1960, 1959, 1956, 1955, 1954, 1951, 1950, 1946, 1945, 1943, 1940, 1938, 1933, 1932, 1928, 1926, 1925, 1920
2050 UNIVERSITY AVE	2020, 2017, 2014, 2010, 2006, 2005, 2002, 1996, 1995, 1993, 1992, 1991, 1986, 1984, 1982, 1980, 1979, 1976, 1975, 1973, 1970, 1967, 1965, 1962, 1960, 1959, 1956, 1955, 1954, 1951, 1950, 1946, 1945, 1943, 1940, 1938, 1933, 1932, 1928, 1926, 1925, 1920
2050 UNIVERSITY WAY	2020, 2017, 2014, 2010, 2006, 2005, 2002, 2000, 1996, 1995, 1993, 1992, 1991, 1986, 1984, 1982, 1980, 1979, 1976, 1975, 1973, 1970, 1967, 1965, 1962, 1960, 1959, 1956, 1955, 1954, 1951, 1950, 1946, 1945, 1943, 1940, 1938, 1933, 1932, 1926, 1925, 1920
2050 UNIVERSITY WAY	2020, 2017, 2014, 2010, 2006, 2005, 2002, 2000, 1996, 1995, 1993, 1992, 1991, 1986, 1984, 1982, 1980, 1979, 1976, 1975, 1973, 1970, 1967, 1965, 1962, 1960, 1959, 1956, 1955, 1954, 1951, 1950, 1946, 1945, 1943, 1940, 1938, 1933, 1932, 1928, 1926, 1920
2051 UNIVERSITY AVE	2020, 2017, 2014, 2010, 2006, 2005, 2002, 2000, 1996, 1995, 1993, 1992, 1991, 1986, 1984, 1982, 1980, 1979, 1976, 1975, 1973, 1970, 1967, 1965, 1962, 1960, 1959, 1956, 1955, 1954, 1951, 1950, 1946, 1945, 1943, 1940, 1938, 1933, 1932, 1926, 1925, 1920
2051 UNIVERSITY AVE	2020, 2017, 2014, 2010, 2006, 2005, 2002, 2000, 1996, 1995, 1993, 1992, 1991, 1986, 1984, 1982, 1980, 1979, 1976, 1975, 1973, 1970, 1967, 1965, 1962, 1960, 1959, 1956, 1955, 1954, 1951, 1950, 1946, 1945, 1943, 1940, 1938, 1932, 1928, 1926, 1925, 1920

FINDINGS

Address Researched	Address Not Identified in Research Source
2051 UNIVERSITY AVE	2020, 2017, 2014, 2010, 2006, 2005, 2002, 2000, 1996, 1995, 1993, 1992, 1991, 1986, 1984, 1982, 1980, 1979, 1976, 1975, 1973, 1970, 1967, 1965, 1962, 1960, 1959, 1956, 1954, 1951, 1950, 1946, 1945, 1943, 1940, 1938, 1933, 1932, 1928, 1926, 1925, 1920
2051 UNIVERSITY AVE	2020, 2017, 2014, 2010, 2006, 2005, 2002, 1996, 1995, 1993, 1992, 1991, 1986, 1984, 1982, 1980, 1979, 1976, 1975, 1973, 1970, 1967, 1965, 1962, 1960, 1959, 1956, 1955, 1954, 1951, 1950, 1946, 1945, 1943, 1940, 1938, 1933, 1932, 1928, 1926, 1925, 1920
2051 UNIVERSITY AVE	2020, 2017, 2014, 2010, 2006, 2002, 2000, 1996, 1995, 1993, 1992, 1991, 1986, 1984, 1982, 1980, 1979, 1976, 1975, 1973, 1970, 1967, 1965, 1962, 1960, 1959, 1956, 1955, 1954, 1951, 1950, 1946, 1945, 1943, 1940, 1938, 1933, 1932, 1928, 1926, 1925, 1920
2051 UNIVERSITY AVE	2020, 2017, 2014, 2010, 2005, 2002, 2000, 1996, 1995, 1993, 1992, 1991, 1986, 1984, 1982, 1980, 1979, 1976, 1975, 1973, 1970, 1967, 1965, 1962, 1960, 1959, 1956, 1955, 1954, 1951, 1950, 1946, 1945, 1943, 1940, 1938, 1933, 1932, 1928, 1926, 1925, 1920
2051 UNIVERSITY AVE	2020, 2017, 2014, 2006, 2005, 2002, 2000, 1996, 1995, 1993, 1992, 1991, 1986, 1984, 1982, 1980, 1979, 1976, 1975, 1973, 1970, 1967, 1965, 1962, 1960, 1959, 1956, 1955, 1954, 1951, 1950, 1946, 1945, 1943, 1940, 1938, 1933, 1932, 1928, 1926, 1925, 1920
2051 UNIVERSITY AVE	2020, 2017, 2010, 2006, 2005, 2002, 2000, 1996, 1995, 1993, 1992, 1991, 1986, 1984, 1982, 1980, 1979, 1976, 1975, 1973, 1970, 1967, 1965, 1962, 1960, 1959, 1956, 1955, 1954, 1951, 1950, 1946, 1945, 1943, 1940, 1938, 1933, 1932, 1928, 1926, 1925, 1920
2051 UNIVERSITY AVE	2020, 2014, 2010, 2006, 2005, 2002, 2000, 1996, 1995, 1993, 1992, 1991, 1986, 1984, 1982, 1980, 1979, 1976, 1975, 1973, 1970, 1967, 1965, 1962, 1960, 1959, 1956, 1955, 1954, 1951, 1950, 1946, 1945, 1943, 1940, 1938, 1933, 1932, 1928, 1926, 1925, 1920
2051 UNIVERSITY AVE	2017, 2014, 2010, 2006, 2005, 2002, 2000, 1996, 1995, 1993, 1992, 1991, 1986, 1984, 1982, 1980, 1979, 1976, 1975, 1973, 1970, 1967, 1965, 1962, 1960, 1959, 1956, 1955, 1954, 1951, 1950, 1946, 1945, 1943, 1940, 1938, 1933, 1932, 1928, 1926, 1925, 1920
2051 UNIVERSITY AVE	2020, 2017, 2014, 2010, 2006, 2005, 2002, 2000, 1995, 1993, 1992, 1991, 1986, 1984, 1982, 1980, 1979, 1976, 1975, 1973, 1970, 1967, 1965, 1962, 1960, 1959, 1956, 1955, 1954, 1951, 1950, 1946, 1945, 1943, 1940, 1938, 1933, 1932, 1928, 1926, 1925, 1920
2051 UNIVERSITY AVE	2020, 2017, 2014, 2010, 2006, 2005, 2002, 2000, 1996, 1995, 1993, 1991, 1986, 1984, 1982, 1980, 1979, 1976, 1975, 1973, 1970, 1967, 1965, 1962, 1960, 1959, 1956, 1955, 1954, 1951, 1950, 1946, 1945, 1943, 1940, 1938, 1933, 1932, 1928, 1926, 1925, 1920
2051 UNIVERSITY AVE	2020, 2017, 2014, 2010, 2006, 2005, 2002, 2000, 1996, 1995, 1993, 1992, 1991, 1986, 1984, 1982, 1980, 1979, 1976, 1975, 1973, 1967, 1965, 1962, 1960, 1959, 1956, 1955, 1954, 1951, 1950, 1946, 1945, 1943, 1940, 1938, 1933, 1932, 1928, 1926, 1925, 1920
1915 HENRY ST	2020, 2017, 2014, 2010, 2006, 2005, 2002, 2000, 1996, 1995, 1993, 1992, 1991, 1986, 1984, 1982, 1980, 1979, 1976, 1975, 1973, 1970, 1967, 1965, 1962, 1960, 1959, 1956, 1955, 1954, 1951, 1950, 1946, 1943, 1940, 1938, 1933, 1932, 1928, 1926, 1925, 1920
1915 HENRY ST	2020, 2017, 2014, 2010, 2006, 2005, 2002, 2000, 1996, 1995, 1993, 1992, 1991, 1986, 1984, 1982, 1980, 1979, 1976, 1975, 1973, 1970, 1967, 1965, 1962, 1960, 1959, 1956, 1955, 1954, 1951, 1950, 1946, 1945, 1940, 1938, 1933, 1932, 1928, 1926, 1925, 1920

FINDINGS

Address Researched	Address Not Identified in Research Source
1915 HENRY ST	2020, 2017, 2014, 2010, 2006, 2005, 2002, 2000, 1996, 1995, 1993, 1992, 1991, 1986, 1984, 1982, 1980, 1979, 1976, 1975, 1973, 1970, 1967, 1965, 1962, 1960, 1959, 1956, 1955, 1954, 1951, 1950, 1946, 1945, 1943, 1940, 1933, 1932, 1928, 1926, 1925, 1920
1915 MILVIA	2020, 2017, 2014, 2010, 2006, 2005, 2002, 2000, 1996, 1995, 1993, 1992, 1991, 1984, 1982, 1980, 1979, 1976, 1975, 1973, 1970, 1967, 1965, 1962, 1960, 1959, 1956, 1955, 1954, 1951, 1950, 1946, 1945, 1943, 1940, 1938, 1933, 1932, 1928, 1926, 1925, 1920
1915 MILVIA ST	2020, 2017, 2014, 2010, 2006, 2005, 2002, 2000, 1996, 1995, 1993, 1992, 1991, 1984, 1982, 1980, 1979, 1976, 1975, 1973, 1970, 1967, 1965, 1962, 1960, 1959, 1956, 1955, 1954, 1951, 1950, 1946, 1945, 1943, 1940, 1938, 1933, 1932, 1928, 1926, 1925, 1920
1915 MILVIA ST	2020, 2017, 2014, 2010, 2006, 2005, 2002, 2000, 1996, 1995, 1993, 1992, 1991, 1986, 1984, 1982, 1980, 1979, 1976, 1975, 1973, 1967, 1965, 1962, 1960, 1959, 1956, 1955, 1954, 1951, 1950, 1946, 1945, 1943, 1940, 1938, 1933, 1932, 1928, 1926, 1925, 1920
1915 MILVIA ST	2020, 2017, 2014, 2010, 2006, 2005, 2002, 2000, 1996, 1995, 1993, 1992, 1986, 1984, 1982, 1980, 1979, 1976, 1975, 1973, 1970, 1967, 1965, 1962, 1960, 1959, 1956, 1955, 1954, 1951, 1950, 1946, 1945, 1943, 1940, 1938, 1933, 1932, 1928, 1926, 1925, 1920
1915 MILVIA ST	2020, 2017, 2014, 2010, 2006, 2005, 2002, 2000, 1996, 1993, 1992, 1991, 1986, 1984, 1982, 1980, 1979, 1976, 1975, 1973, 1970, 1967, 1965, 1962, 1960, 1959, 1956, 1955, 1954, 1951, 1950, 1946, 1945, 1943, 1940, 1938, 1933, 1932, 1928, 1926, 1925, 1920
1915 MILVIA ST	2020, 2017, 2014, 2010, 2006, 2005, 2002, 1996, 1995, 1993, 1992, 1991, 1986, 1984, 1982, 1980, 1979, 1976, 1975, 1973, 1970, 1967, 1965, 1962, 1960, 1959, 1956, 1955, 1954, 1951, 1950, 1946, 1945, 1943, 1940, 1938, 1933, 1932, 1928, 1926, 1925, 1920
1915 MILVIA ST	2020, 2017, 2014, 2010, 2006, 2002, 2000, 1996, 1995, 1993, 1992, 1991, 1986, 1984, 1982, 1980, 1979, 1976, 1975, 1973, 1970, 1967, 1965, 1962, 1960, 1959, 1956, 1955, 1954, 1951, 1950, 1946, 1945, 1943, 1940, 1938, 1933, 1932, 1928, 1926, 1925, 1920
1915 MILVIA ST	2020, 2017, 2014, 2010, 2005, 2002, 2000, 1996, 1995, 1993, 1992, 1991, 1986, 1984, 1982, 1980, 1979, 1976, 1975, 1973, 1970, 1967, 1965, 1962, 1960, 1959, 1956, 1955, 1954, 1951, 1950, 1946, 1945, 1943, 1940, 1938, 1933, 1932, 1928, 1926, 1925, 1920
1915 MILVIA ST	2020, 2014, 2010, 2006, 2005, 2002, 2000, 1996, 1995, 1993, 1992, 1991, 1986, 1984, 1982, 1980, 1979, 1976, 1975, 1973, 1970, 1967, 1965, 1962, 1960, 1959, 1956, 1955, 1954, 1951, 1950, 1946, 1945, 1943, 1940, 1938, 1933, 1932, 1928, 1926, 1925, 1920
1915 MILVIA ST	2017, 2014, 2010, 2006, 2005, 2002, 2000, 1996, 1995, 1993, 1992, 1991, 1986, 1984, 1982, 1980, 1979, 1976, 1975, 1973, 1970, 1967, 1965, 1962, 1960, 1959, 1956, 1955, 1954, 1951, 1950, 1946, 1945, 1943, 1940, 1938, 1933, 1932, 1928, 1926, 1925, 1920
1915 MILVIA ST	2020, 2017, 2010, 2006, 2005, 2002, 2000, 1996, 1995, 1993, 1992, 1991, 1986, 1984, 1982, 1980, 1979, 1976, 1975, 1973, 1970, 1967, 1965, 1962, 1960, 1959, 1956, 1955, 1954, 1951, 1950, 1946, 1945, 1943, 1940, 1938, 1933, 1932, 1928, 1926, 1925, 1920
1915 MILVIA ST	2020, 2017, 2014, 2010, 2006, 2005, 2002, 2000, 1996, 1995, 1993, 1992, 1991, 1986, 1984, 1982, 1980, 1979, 1976, 1975, 1973, 1970, 1967, 1965, 1962, 1960, 1959, 1956, 1955, 1954, 1951, 1950, 1946, 1945, 1943, 1940, 1933, 1932, 1928, 1926, 1925, 1920

FINDINGS

Address Researched	Address Not Identified in Research Source
1915 MILVIA ST	2020, 2017, 2014, 2010, 2006, 2005, 2002, 2000, 1996, 1995, 1993, 1992, 1991, 1986, 1984, 1982, 1980, 1979, 1976, 1975, 1973, 1970, 1967, 1965, 1962, 1960, 1959, 1956, 1955, 1954, 1951, 1950, 1946, 1945, 1943, 1940, 1938, 1932, 1928, 1926, 1925, 1920
1915 MILVIA ST	2020, 2017, 2014, 2010, 2006, 2005, 2002, 2000, 1996, 1995, 1993, 1992, 1991, 1986, 1984, 1982, 1980, 1979, 1976, 1975, 1973, 1970, 1967, 1965, 1962, 1960, 1959, 1956, 1955, 1954, 1951, 1950, 1946, 1945, 1940, 1938, 1933, 1932, 1928, 1926, 1925, 1920
1915 MILVIA ST	2020, 2017, 2014, 2010, 2006, 2005, 2002, 2000, 1996, 1995, 1993, 1992, 1991, 1986, 1984, 1982, 1980, 1979, 1976, 1975, 1973, 1970, 1967, 1965, 1962, 1960, 1959, 1956, 1954, 1951, 1950, 1946, 1945, 1943, 1940, 1938, 1933, 1932, 1928, 1926, 1925, 1920
1915 MILVIA ST	2020, 2017, 2014, 2010, 2006, 2005, 2002, 2000, 1996, 1995, 1993, 1992, 1991, 1986, 1984, 1982, 1980, 1979, 1976, 1975, 1973, 1970, 1967, 1965, 1960, 1959, 1956, 1955, 1954, 1951, 1950, 1946, 1945, 1943, 1940, 1938, 1933, 1932, 1928, 1926, 1925, 1920
1915 MILVIA ST	2020, 2017, 2014, 2010, 2006, 2005, 2002, 2000, 1996, 1995, 1993, 1992, 1991, 1986, 1984, 1982, 1980, 1979, 1976, 1975, 1973, 1970, 1967, 1965, 1962, 1960, 1959, 1956, 1955, 1954, 1951, 1950, 1946, 1943, 1940, 1938, 1933, 1932, 1928, 1926, 1925, 1920
1915 MILVIA ST	2020, 2017, 2014, 2010, 2006, 2005, 2002, 2000, 1996, 1995, 1993, 1992, 1991, 1986, 1984, 1982, 1980, 1979, 1976, 1975, 1973, 1970, 1967, 1965, 1962, 1960, 1959, 1956, 1955, 1954, 1951, 1950, 1946, 1945, 1943, 1940, 1938, 1933, 1932, 1928, 1926, 1925, 1920
1915 SHATTUCK AVE	2020, 2017, 2014, 2010, 2006, 2005, 2002, 2000, 1996, 1995, 1993, 1992, 1991, 1986, 1984, 1982, 1980, 1979, 1976, 1975, 1973, 1970, 1967, 1965, 1962, 1960, 1959, 1956, 1955, 1954, 1951, 1950, 1946, 1945, 1940, 1938, 1933, 1932, 1928, 1926, 1925, 1920
1915 SHATTUCK SQ	2020, 2017, 2014, 2010, 2006, 2005, 2002, 2000, 1996, 1995, 1993, 1992, 1991, 1986, 1984, 1982, 1980, 1979, 1976, 1975, 1973, 1970, 1967, 1965, 1962, 1960, 1959, 1956, 1955, 1954, 1951, 1950, 1946, 1945, 1943, 1940, 1933, 1932, 1928, 1926, 1925, 1920
1917 BERKELEY WAY	2020, 2017, 2014, 2010, 2006, 2005, 2002, 2000, 1996, 1995, 1993, 1992, 1991, 1986, 1984, 1982, 1980, 1979, 1976, 1975, 1973, 1970, 1967, 1965, 1962, 1960, 1959, 1956, 1955, 1954, 1951, 1950, 1946, 1945, 1943, 1940, 1938, 1932, 1928, 1926, 1925, 1920
1917 BERKELEY WAY	2020, 2017, 2014, 2010, 2006, 2005, 2002, 2000, 1996, 1995, 1993, 1992, 1991, 1986, 1984, 1982, 1980, 1979, 1976, 1975, 1973, 1970, 1967, 1965, 1962, 1960, 1959, 1956, 1955, 1954, 1951, 1950, 1946, 1945, 1940, 1938, 1933, 1932, 1928, 1926, 1925, 1920
1917 BERKELEY WAY	2020, 2017, 2014, 2010, 2006, 2005, 2002, 2000, 1996, 1995, 1993, 1992, 1991, 1986, 1984, 1982, 1980, 1979, 1976, 1975, 1973, 1970, 1967, 1965, 1962, 1960, 1959, 1956, 1955, 1954, 1951, 1950, 1946, 1943, 1940, 1938, 1933, 1932, 1928, 1926, 1925, 1920
1917 BERKELEY WAY	2020, 2017, 2014, 2010, 2006, 2005, 2002, 2000, 1996, 1995, 1993, 1992, 1991, 1986, 1984, 1982, 1980, 1979, 1976, 1975, 1973, 1970, 1967, 1965, 1962, 1960, 1959, 1956, 1954, 1951, 1950, 1946, 1945, 1943, 1940, 1938, 1933, 1932, 1928, 1926, 1925, 1920
1917 BERKELEY WAY	2020, 2017, 2010, 2006, 2005, 2002, 2000, 1996, 1995, 1993, 1992, 1991, 1986, 1984, 1982, 1980, 1979, 1976, 1975, 1973, 1970, 1967, 1965, 1962, 1960, 1959, 1956, 1955, 1954, 1951, 1950, 1946, 1945, 1943, 1940, 1938, 1933, 1932, 1928, 1926, 1925, 1920

FINDINGS

Address Researched	Address Not Identified in Research Source
1917 BERKELEY WAY	2020, 2017, 2014, 2006, 2005, 2002, 2000, 1996, 1995, 1993, 1992, 1991, 1986, 1984, 1982, 1980, 1979, 1976, 1975, 1973, 1970, 1967, 1965, 1962, 1960, 1959, 1956, 1955, 1954, 1951, 1950, 1946, 1945, 1943, 1940, 1938, 1933, 1932, 1928, 1926, 1925, 1920
1917 BERKELEY WAY	2020, 2017, 2014, 2010, 2005, 2002, 2000, 1996, 1995, 1993, 1992, 1991, 1986, 1984, 1982, 1980, 1979, 1976, 1975, 1973, 1970, 1967, 1965, 1962, 1960, 1959, 1956, 1955, 1954, 1951, 1950, 1946, 1945, 1943, 1940, 1938, 1933, 1932, 1928, 1926, 1925, 1920
1917 BERKELEY WAY	2020, 2017, 2014, 2010, 2006, 2005, 2002, 1996, 1995, 1993, 1992, 1991, 1986, 1984, 1982, 1980, 1979, 1976, 1975, 1973, 1970, 1967, 1965, 1962, 1960, 1959, 1956, 1955, 1954, 1951, 1950, 1946, 1945, 1943, 1940, 1938, 1933, 1932, 1928, 1926, 1925, 1920
1917 BERKELEY WAY	2020, 2017, 2014, 2010, 2006, 2002, 2000, 1996, 1995, 1993, 1992, 1991, 1986, 1984, 1982, 1980, 1979, 1976, 1975, 1973, 1970, 1967, 1965, 1962, 1960, 1959, 1956, 1955, 1954, 1951, 1950, 1946, 1945, 1943, 1940, 1938, 1933, 1932, 1928, 1926, 1925, 1920
1917 BERKELEY WAY	2020, 2017, 2014, 2010, 2006, 2005, 2002, 2000, 1996, 1995, 1993, 1991, 1986, 1984, 1982, 1980, 1979, 1976, 1975, 1973, 1970, 1967, 1965, 1962, 1960, 1959, 1956, 1955, 1954, 1951, 1950, 1946, 1945, 1943, 1940, 1938, 1933, 1932, 1928, 1926, 1925, 1920
1917 BERKELEY WAY	2020, 2017, 2014, 2010, 2006, 2005, 2002, 2000, 1996, 1993, 1992, 1991, 1986, 1984, 1982, 1980, 1979, 1976, 1975, 1973, 1970, 1967, 1965, 1962, 1960, 1959, 1956, 1955, 1954, 1951, 1950, 1946, 1945, 1943, 1940, 1938, 1933, 1932, 1928, 1926, 1925, 1920
1917 BERKELEY WAY	2020, 2017, 2014, 2010, 2006, 2005, 2002, 2000, 1996, 1995, 1993, 1992, 1991, 1984, 1982, 1980, 1979, 1976, 1975, 1973, 1970, 1967, 1965, 1962, 1960, 1959, 1956, 1955, 1954, 1951, 1950, 1946, 1945, 1943, 1940, 1938, 1933, 1932, 1928, 1926, 1925, 1920
1917 BERKELEY WAY	2020, 2017, 2014, 2010, 2006, 2005, 2002, 2000, 1996, 1995, 1993, 1992, 1986, 1984, 1982, 1980, 1979, 1976, 1975, 1973, 1970, 1967, 1965, 1962, 1960, 1959, 1956, 1955, 1954, 1951, 1950, 1946, 1945, 1943, 1940, 1938, 1933, 1932, 1928, 1926, 1925, 1920
1917 BERKELEY WAY	2020, 2017, 2014, 2010, 2006, 2005, 2002, 2000, 1996, 1995, 1993, 1992, 1991, 1986, 1984, 1982, 1980, 1979, 1976, 1975, 1973, 1967, 1965, 1962, 1960, 1959, 1956, 1955, 1954, 1951, 1950, 1946, 1945, 1943, 1940, 1938, 1933, 1932, 1928, 1926, 1925, 1920
1917 BERKELEY WAY	2020, 2017, 2014, 2010, 2006, 2005, 2002, 2000, 1996, 1995, 1993, 1992, 1991, 1986, 1984, 1982, 1979, 1976, 1975, 1973, 1970, 1967, 1965, 1962, 1960, 1959, 1956, 1955, 1954, 1951, 1950, 1946, 1945, 1943, 1940, 1938, 1933, 1932, 1928, 1926, 1925, 1920
1917 HENRY CT	2020, 2017, 2014, 2010, 2006, 2005, 2002, 2000, 1996, 1995, 1993, 1992, 1991, 1986, 1984, 1982, 1980, 1979, 1976, 1975, 1973, 1970, 1967, 1965, 1962, 1960, 1959, 1956, 1955, 1954, 1951, 1950, 1946, 1945, 1943, 1940, 1938, 1933, 1932, 1926, 1925, 1920
1917 HENRY ST	2020, 2017, 2014, 2010, 2006, 2005, 2002, 2000, 1996, 1995, 1993, 1992, 1991, 1986, 1984, 1982, 1980, 1979, 1976, 1975, 1973, 1970, 1967, 1965, 1962, 1960, 1959, 1956, 1955, 1954, 1951, 1950, 1946, 1945, 1943, 1940, 1938, 1933, 1932, 1928, 1926, 1920
1917 SHATTUCK AVE	2020, 2017, 2014, 2010, 2006, 2005, 2002, 2000, 1996, 1995, 1993, 1992, 1991, 1986, 1984, 1982, 1980, 1979, 1976, 1975, 1973, 1970, 1967, 1965, 1962, 1960, 1959, 1956, 1955, 1954, 1951, 1950, 1946, 1945, 1943, 1940, 1938, 1932, 1928, 1926, 1925, 1920

FINDINGS

Address Researched	Address Not Identified in Research Source
1917 SHATTUCK AVE	2020, 2017, 2014, 2010, 2006, 2005, 2002, 2000, 1996, 1995, 1993, 1992, 1991, 1986, 1984, 1982, 1980, 1979, 1976, 1975, 1973, 1970, 1967, 1965, 1962, 1960, 1959, 1956, 1955, 1954, 1951, 1950, 1946, 1945, 1943, 1940, 1938, 1933, 1932, 1926, 1925, 1920
1917 SHATTUCK AVE	2020, 2017, 2014, 2010, 2006, 2005, 2002, 2000, 1996, 1995, 1993, 1992, 1991, 1986, 1984, 1982, 1980, 1979, 1976, 1975, 1973, 1970, 1967, 1965, 1962, 1960, 1959, 1956, 1955, 1954, 1951, 1950, 1946, 1943, 1940, 1938, 1933, 1932, 1928, 1926, 1925, 1920
1917 SHATTUCK AVE	2020, 2017, 2014, 2010, 2006, 2005, 2002, 2000, 1996, 1995, 1993, 1992, 1991, 1986, 1984, 1982, 1980, 1979, 1976, 1975, 1973, 1970, 1967, 1965, 1962, 1960, 1959, 1956, 1955, 1954, 1951, 1950, 1946, 1945, 1940, 1938, 1933, 1932, 1928, 1926, 1925, 1920
1917 SHATTUCK AVE	2020, 2017, 2014, 2010, 2006, 2005, 2002, 2000, 1996, 1995, 1993, 1992, 1991, 1986, 1984, 1982, 1980, 1979, 1976, 1975, 1973, 1970, 1967, 1965, 1962, 1960, 1959, 1956, 1955, 1954, 1951, 1950, 1946, 1945, 1943, 1940, 1933, 1932, 1928, 1926, 1925, 1920
1918 BONITA AVE	2020, 2017, 2014, 2010, 2006, 2005, 2002, 2000, 1996, 1995, 1993, 1992, 1991, 1986, 1984, 1982, 1980, 1979, 1976, 1975, 1973, 1970, 1967, 1965, 1962, 1960, 1959, 1956, 1955, 1954, 1951, 1950, 1946, 1945, 1940, 1938, 1933, 1932, 1928, 1926, 1925, 1920
1918 BONITA AVE	2020, 2017, 2014, 2010, 2006, 2005, 2002, 2000, 1996, 1995, 1993, 1992, 1991, 1986, 1984, 1982, 1980, 1979, 1976, 1975, 1973, 1970, 1967, 1965, 1962, 1960, 1959, 1956, 1955, 1954, 1951, 1950, 1946, 1945, 1943, 1940, 1933, 1932, 1928, 1926, 1925, 1920
1918 BONITA AVE	2020, 2017, 2014, 2010, 2006, 2005, 2002, 2000, 1996, 1995, 1993, 1992, 1991, 1986, 1984, 1982, 1980, 1979, 1976, 1975, 1973, 1970, 1967, 1965, 1962, 1960, 1959, 1956, 1954, 1951, 1950, 1946, 1945, 1943, 1940, 1938, 1933, 1932, 1928, 1926, 1925, 1920
1918 BONITA AVE	2020, 2017, 2014, 2010, 2006, 2005, 2002, 2000, 1996, 1995, 1993, 1992, 1991, 1986, 1984, 1982, 1980, 1979, 1976, 1975, 1973, 1970, 1967, 1965, 1962, 1960, 1959, 1956, 1955, 1954, 1951, 1946, 1945, 1943, 1940, 1938, 1933, 1932, 1928, 1926, 1925, 1920
1918 BONITA AVE	2020, 2017, 2014, 2010, 2006, 2005, 2002, 2000, 1996, 1995, 1993, 1992, 1991, 1986, 1984, 1982, 1980, 1979, 1976, 1975, 1973, 1970, 1967, 1965, 1962, 1960, 1959, 1956, 1955, 1954, 1951, 1950, 1946, 1945, 1943, 1940, 1938, 1933, 1932, 1926, 1925, 1920
1918 BONITA AVE	2020, 2017, 2014, 2010, 2006, 2005, 2002, 2000, 1996, 1995, 1993, 1992, 1991, 1986, 1984, 1982, 1980, 1979, 1976, 1975, 1973, 1967, 1965, 1962, 1960, 1959, 1956, 1955, 1954, 1951, 1950, 1946, 1945, 1943, 1940, 1938, 1933, 1932, 1928, 1926, 1925, 1920
1918 BONITA AVE	2020, 2017, 2014, 2010, 2006, 2005, 2002, 2000, 1996, 1995, 1993, 1992, 1991, 1986, 1984, 1982, 1980, 1979, 1976, 1975, 1973, 1970, 1967, 1965, 1960, 1959, 1956, 1955, 1954, 1951, 1950, 1946, 1945, 1943, 1940, 1938, 1933, 1932, 1928, 1926, 1925, 1920
1918 BONITA AVE	2020, 2017, 2014, 2010, 2006, 2005, 2002, 2000, 1996, 1995, 1993, 1992, 1991, 1984, 1982, 1980, 1979, 1976, 1975, 1973, 1970, 1967, 1965, 1962, 1960, 1959, 1956, 1955, 1954, 1951, 1950, 1946, 1945, 1943, 1940, 1938, 1933, 1932, 1928, 1926, 1925, 1920
1918 BONITA AVE	2020, 2017, 2014, 2010, 2006, 2005, 2002, 2000, 1996, 1995, 1993, 1992, 1986, 1984, 1982, 1980, 1979, 1976, 1975, 1973, 1970, 1967, 1965, 1962, 1960, 1959, 1956, 1955, 1954, 1951, 1950, 1946, 1945, 1943, 1940, 1938, 1933, 1932, 1928, 1926, 1925, 1920

FINDINGS

Address Researched	Address Not Identified in Research Source
1918 BONITA AVE	2020, 2017, 2014, 2010, 2006, 2005, 2002, 2000, 1996, 1993, 1992, 1991, 1986, 1984, 1982, 1980, 1979, 1976, 1975, 1973, 1970, 1967, 1965, 1962, 1960, 1959, 1956, 1955, 1954, 1951, 1950, 1946, 1945, 1943, 1940, 1938, 1933, 1932, 1928, 1926, 1925, 1920
1918 BONITA AVE	2020, 2017, 2014, 2010, 2006, 2005, 2002, 2000, 1996, 1995, 1993, 1991, 1986, 1984, 1982, 1980, 1979, 1976, 1975, 1973, 1970, 1967, 1965, 1962, 1960, 1959, 1956, 1955, 1954, 1951, 1950, 1946, 1945, 1943, 1940, 1938, 1933, 1932, 1928, 1926, 1925, 1920
1918 BONITA AVE	2020, 2017, 2014, 2010, 2006, 2005, 2002, 1996, 1995, 1993, 1992, 1991, 1986, 1984, 1982, 1980, 1979, 1976, 1975, 1973, 1970, 1967, 1965, 1962, 1960, 1959, 1956, 1955, 1954, 1951, 1950, 1946, 1945, 1943, 1940, 1938, 1933, 1932, 1928, 1926, 1925, 1920
1918 BONITA AVE	2020, 2017, 2014, 2010, 2006, 2005, 2002, 2000, 1995, 1993, 1992, 1991, 1986, 1984, 1982, 1980, 1979, 1976, 1975, 1973, 1970, 1967, 1965, 1962, 1960, 1959, 1956, 1955, 1954, 1951, 1950, 1946, 1945, 1943, 1940, 1938, 1933, 1932, 1928, 1926, 1925, 1920
1918 BONITA AVE	2020, 2017, 2014, 2010, 2005, 2002, 2000, 1996, 1995, 1993, 1992, 1991, 1986, 1984, 1982, 1980, 1979, 1976, 1975, 1973, 1970, 1967, 1965, 1962, 1960, 1959, 1956, 1955, 1954, 1951, 1950, 1946, 1945, 1943, 1940, 1938, 1933, 1932, 1928, 1926, 1925, 1920
1918 BONITA AVE	2020, 2017, 2014, 2006, 2005, 2002, 2000, 1996, 1995, 1993, 1992, 1991, 1986, 1984, 1982, 1980, 1979, 1976, 1975, 1973, 1970, 1967, 1965, 1962, 1960, 1959, 1956, 1955, 1954, 1951, 1950, 1946, 1945, 1943, 1940, 1938, 1933, 1932, 1928, 1926, 1925, 1920
1918 BONITA AVE	2020, 2014, 2010, 2006, 2005, 2002, 2000, 1996, 1995, 1993, 1992, 1991, 1986, 1984, 1982, 1980, 1979, 1976, 1975, 1973, 1970, 1967, 1965, 1962, 1960, 1959, 1956, 1955, 1954, 1951, 1950, 1946, 1945, 1943, 1940, 1938, 1933, 1932, 1928, 1926, 1925, 1920
1918 BONITA AVE	2020, 2017, 2010, 2006, 2005, 2002, 2000, 1996, 1995, 1993, 1992, 1991, 1986, 1984, 1982, 1980, 1979, 1976, 1975, 1973, 1970, 1967, 1965, 1962, 1960, 1959, 1956, 1955, 1954, 1951, 1950, 1946, 1945, 1943, 1940, 1938, 1933, 1932, 1928, 1926, 1925, 1920
1918 BONITA WAY	2020, 2017, 2014, 2010, 2006, 2005, 2002, 2000, 1996, 1995, 1993, 1992, 1986, 1984, 1982, 1980, 1979, 1976, 1975, 1973, 1970, 1967, 1965, 1962, 1960, 1959, 1956, 1955, 1954, 1951, 1950, 1946, 1945, 1943, 1940, 1938, 1933, 1932, 1928, 1926, 1925, 1920
1918 BONITA WAY	2020, 2017, 2014, 2010, 2006, 2005, 2002, 2000, 1996, 1995, 1993, 1992, 1991, 1986, 1984, 1982, 1980, 1979, 1976, 1975, 1973, 1970, 1967, 1965, 1962, 1960, 1959, 1956, 1955, 1954, 1951, 1950, 1946, 1943, 1940, 1938, 1933, 1932, 1928, 1926, 1925, 1920
1918 HENRY	2020, 2017, 2014, 2010, 2006, 2005, 2002, 2000, 1996, 1995, 1993, 1992, 1991, 1984, 1982, 1980, 1979, 1976, 1975, 1973, 1970, 1967, 1965, 1962, 1960, 1959, 1956, 1955, 1954, 1951, 1950, 1946, 1945, 1943, 1940, 1938, 1933, 1932, 1928, 1926, 1925, 1920
1918 HENRY CT	2020, 2017, 2014, 2010, 2006, 2005, 2002, 2000, 1996, 1995, 1993, 1992, 1991, 1986, 1984, 1982, 1980, 1979, 1976, 1975, 1973, 1970, 1967, 1965, 1962, 1960, 1959, 1956, 1955, 1954, 1951, 1946, 1945, 1943, 1940, 1938, 1933, 1932, 1928, 1926, 1925, 1920
1918 HENRY CT	2020, 2017, 2014, 2010, 2006, 2005, 2002, 2000, 1996, 1995, 1993, 1992, 1991, 1986, 1984, 1982, 1980, 1979, 1976, 1975, 1973, 1970, 1967, 1965, 1962, 1960, 1959, 1956, 1955, 1954, 1951, 1950, 1946, 1945, 1943, 1940, 1938, 1933, 1932, 1926, 1925, 1920

FINDINGS

Address Researched	Address Not Identified in Research Source
1918 HENRY ST	2020, 2017, 2014, 2010, 2006, 2005, 2002, 2000, 1996, 1995, 1993, 1992, 1991, 1986, 1984, 1982, 1980, 1979, 1976, 1975, 1973, 1970, 1967, 1965, 1962, 1960, 1959, 1956, 1955, 1954, 1951, 1950, 1946, 1945, 1943, 1940, 1938, 1932, 1928, 1926, 1925, 1920
1918 HENRY ST	2020, 2017, 2014, 2010, 2006, 2005, 2002, 2000, 1996, 1995, 1993, 1992, 1991, 1986, 1984, 1982, 1980, 1979, 1976, 1975, 1973, 1970, 1967, 1965, 1962, 1960, 1959, 1956, 1955, 1954, 1951, 1946, 1945, 1943, 1940, 1938, 1933, 1932, 1928, 1926, 1925, 1920
1918 HENRY ST	2020, 2017, 2014, 2010, 2006, 2005, 2002, 2000, 1996, 1995, 1993, 1992, 1991, 1986, 1984, 1982, 1980, 1979, 1976, 1975, 1973, 1970, 1967, 1965, 1960, 1959, 1956, 1955, 1954, 1951, 1950, 1946, 1945, 1943, 1940, 1938, 1933, 1932, 1928, 1926, 1925, 1920
1918 HENRY ST	2020, 2017, 2014, 2010, 2006, 2005, 2002, 2000, 1996, 1995, 1993, 1992, 1991, 1986, 1984, 1982, 1980, 1979, 1976, 1975, 1973, 1970, 1967, 1965, 1962, 1960, 1959, 1956, 1954, 1951, 1950, 1946, 1945, 1943, 1940, 1938, 1933, 1932, 1928, 1926, 1925, 1920
1918 HENRY ST	2020, 2017, 2014, 2010, 2006, 2005, 2002, 2000, 1996, 1995, 1993, 1992, 1991, 1986, 1984, 1982, 1980, 1979, 1976, 1975, 1973, 1970, 1967, 1965, 1962, 1960, 1959, 1956, 1955, 1954, 1951, 1950, 1946, 1945, 1940, 1938, 1933, 1932, 1928, 1926, 1925, 1920
1918 HENRY ST	2020, 2017, 2014, 2010, 2006, 2005, 2002, 2000, 1996, 1995, 1993, 1992, 1991, 1986, 1984, 1982, 1980, 1979, 1976, 1975, 1973, 1970, 1967, 1965, 1962, 1960, 1959, 1956, 1955, 1954, 1951, 1950, 1946, 1943, 1940, 1938, 1933, 1932, 1928, 1926, 1925, 1920
1918 HENRY ST	2020, 2017, 2014, 2010, 2006, 2005, 2002, 2000, 1996, 1995, 1993, 1992, 1991, 1986, 1984, 1982, 1980, 1979, 1976, 1975, 1973, 1967, 1965, 1962, 1960, 1959, 1956, 1955, 1954, 1951, 1950, 1946, 1945, 1943, 1940, 1938, 1933, 1932, 1928, 1926, 1925, 1920
1918 HENRY ST	2020, 2017, 2014, 2010, 2006, 2005, 2002, 2000, 1996, 1995, 1993, 1992, 1991, 1986, 1984, 1982, 1980, 1979, 1976, 1973, 1970, 1967, 1965, 1962, 1960, 1959, 1956, 1955, 1954, 1951, 1950, 1946, 1945, 1943, 1940, 1938, 1933, 1932, 1928, 1926, 1925, 1920
1918 HENRY ST	2020, 2017, 2014, 2010, 2006, 2005, 2002, 2000, 1995, 1993, 1992, 1991, 1986, 1984, 1982, 1980, 1979, 1976, 1975, 1973, 1970, 1967, 1965, 1962, 1960, 1959, 1956, 1955, 1954, 1951, 1950, 1946, 1945, 1943, 1940, 1938, 1933, 1932, 1928, 1926, 1925, 1920
1918 HENRY ST	2020, 2017, 2014, 2010, 2006, 2005, 2002, 2000, 1996, 1995, 1993, 1991, 1986, 1984, 1982, 1980, 1979, 1976, 1975, 1973, 1970, 1967, 1965, 1962, 1960, 1959, 1956, 1955, 1954, 1951, 1950, 1946, 1945, 1943, 1940, 1938, 1933, 1932, 1928, 1926, 1925, 1920
1918 HENRY ST	2020, 2017, 2014, 2010, 2006, 2005, 2002, 2000, 1996, 1995, 1993, 1992, 1991, 1984, 1982, 1980, 1979, 1976, 1975, 1973, 1970, 1967, 1965, 1962, 1960, 1959, 1956, 1955, 1954, 1951, 1950, 1946, 1945, 1943, 1940, 1938, 1933, 1932, 1928, 1926, 1925, 1920
1918 HENRY ST	2020, 2017, 2014, 2010, 2006, 2005, 2002, 2000, 1996, 1993, 1992, 1991, 1986, 1984, 1982, 1980, 1979, 1976, 1975, 1973, 1970, 1967, 1965, 1962, 1960, 1959, 1956, 1955, 1954, 1951, 1950, 1946, 1945, 1943, 1940, 1938, 1933, 1932, 1928, 1926, 1925, 1920
1918 HENRY ST	2020, 2017, 2014, 2010, 2006, 2005, 2002, 1996, 1995, 1993, 1992, 1991, 1986, 1984, 1982, 1980, 1979, 1976, 1975, 1973, 1970, 1967, 1965, 1962, 1960, 1959, 1956, 1955, 1954, 1951, 1950, 1946, 1945, 1943, 1940, 1938, 1933, 1932, 1928, 1926, 1925, 1920

FINDINGS

Address Researched	Address Not Identified in Research Source
1918 HENRY ST	2017, 2014, 2010, 2006, 2005, 2002, 2000, 1996, 1995, 1993, 1992, 1991, 1986, 1984, 1982, 1980, 1979, 1976, 1975, 1973, 1970, 1967, 1965, 1962, 1960, 1959, 1956, 1955, 1954, 1951, 1950, 1946, 1945, 1943, 1940, 1938, 1933, 1932, 1928, 1926, 1925, 1920
1918 HENRY ST	2020, 2014, 2010, 2006, 2005, 2002, 2000, 1996, 1995, 1993, 1992, 1991, 1986, 1984, 1982, 1980, 1979, 1976, 1975, 1973, 1970, 1967, 1965, 1962, 1960, 1959, 1956, 1955, 1954, 1951, 1950, 1946, 1945, 1943, 1940, 1938, 1933, 1932, 1928, 1926, 1925, 1920
1918 HENRY ST	2020, 2017, 2010, 2006, 2005, 2002, 2000, 1996, 1995, 1993, 1992, 1991, 1986, 1984, 1982, 1980, 1979, 1976, 1975, 1973, 1970, 1967, 1965, 1962, 1960, 1959, 1956, 1955, 1954, 1951, 1950, 1946, 1945, 1943, 1940, 1938, 1933, 1932, 1928, 1926, 1925, 1920
1918 HENRY ST	2020, 2017, 2014, 2006, 2005, 2002, 2000, 1996, 1995, 1993, 1992, 1991, 1986, 1984, 1982, 1980, 1979, 1976, 1975, 1973, 1970, 1967, 1965, 1962, 1960, 1959, 1956, 1955, 1954, 1951, 1950, 1946, 1945, 1943, 1940, 1938, 1933, 1932, 1928, 1926, 1925, 1920
1918 HENRY ST	2020, 2017, 2014, 2010, 2005, 2002, 2000, 1996, 1995, 1993, 1992, 1991, 1986, 1984, 1982, 1980, 1979, 1976, 1975, 1973, 1970, 1967, 1965, 1962, 1960, 1959, 1956, 1955, 1954, 1951, 1950, 1946, 1945, 1943, 1940, 1938, 1933, 1932, 1928, 1926, 1925, 1920
1918 HENRY ST	2020, 2017, 2014, 2010, 2006, 2002, 2000, 1996, 1995, 1993, 1992, 1991, 1986, 1984, 1982, 1980, 1979, 1976, 1975, 1973, 1970, 1967, 1965, 1962, 1960, 1959, 1956, 1955, 1954, 1951, 1950, 1946, 1945, 1943, 1940, 1938, 1933, 1932, 1928, 1926, 1925, 1920
1919 BERKELEY WAY	2020, 2017, 2014, 2010, 2006, 2005, 2002, 2000, 1995, 1993, 1992, 1991, 1986, 1984, 1982, 1980, 1979, 1976, 1975, 1973, 1970, 1967, 1965, 1962, 1960, 1959, 1956, 1955, 1954, 1951, 1950, 1946, 1945, 1943, 1940, 1938, 1933, 1932, 1928, 1926, 1925, 1920
1919 BERKELEY WAY	2020, 2017, 2014, 2010, 2006, 2005, 2002, 1996, 1995, 1993, 1992, 1991, 1986, 1984, 1982, 1980, 1979, 1976, 1975, 1973, 1970, 1967, 1965, 1962, 1960, 1959, 1956, 1955, 1954, 1951, 1950, 1946, 1945, 1943, 1940, 1938, 1933, 1932, 1928, 1926, 1925, 1920
1919 BERKELEY WAY	2020, 2017, 2014, 2010, 2006, 2002, 2000, 1996, 1995, 1993, 1992, 1991, 1986, 1984, 1982, 1980, 1979, 1976, 1975, 1973, 1970, 1967, 1965, 1962, 1960, 1959, 1956, 1955, 1954, 1951, 1950, 1946, 1945, 1943, 1940, 1938, 1933, 1932, 1928, 1926, 1925, 1920
1919 BERKELEY WAY	2020, 2017, 2014, 2010, 2005, 2002, 2000, 1996, 1995, 1993, 1992, 1991, 1986, 1984, 1982, 1980, 1979, 1976, 1975, 1973, 1970, 1967, 1965, 1962, 1960, 1959, 1956, 1955, 1954, 1951, 1950, 1946, 1945, 1943, 1940, 1938, 1933, 1932, 1928, 1926, 1925, 1920
1919 BERKELEY WAY	2017, 2014, 2010, 2006, 2005, 2002, 2000, 1996, 1995, 1993, 1992, 1991, 1986, 1984, 1982, 1980, 1979, 1976, 1975, 1973, 1970, 1967, 1965, 1962, 1960, 1959, 1956, 1955, 1954, 1951, 1950, 1946, 1945, 1943, 1940, 1938, 1933, 1932, 1928, 1926, 1925, 1920
1919 BERKELEY WAY	2020, 2017, 2014, 2010, 2006, 2005, 2002, 2000, 1996, 1993, 1992, 1991, 1986, 1984, 1982, 1980, 1979, 1976, 1975, 1973, 1970, 1967, 1965, 1962, 1960, 1959, 1956, 1955, 1954, 1951, 1950, 1946, 1945, 1943, 1940, 1938, 1933, 1932, 1928, 1926, 1925, 1920
1919 BERKELEY WAY	2020, 2017, 2014, 2010, 2006, 2005, 2002, 2000, 1996, 1995, 1993, 1991, 1986, 1984, 1982, 1980, 1979, 1976, 1975, 1973, 1970, 1967, 1965, 1962, 1960, 1959, 1956, 1955, 1954, 1951, 1950, 1946, 1945, 1943, 1940, 1938, 1933, 1932, 1928, 1926, 1925, 1920

FINDINGS

Address Researched	Address Not Identified in Research Source
1919 BERKELEY WAY	2020, 2017, 2014, 2010, 2006, 2005, 2002, 2000, 1996, 1995, 1993, 1992, 1991, 1984, 1982, 1980, 1979, 1976, 1975, 1973, 1970, 1967, 1965, 1962, 1960, 1959, 1956, 1955, 1954, 1951, 1950, 1946, 1945, 1943, 1940, 1938, 1933, 1932, 1928, 1926, 1925, 1920
1919 BERKELEY WAY	2020, 2017, 2014, 2010, 2006, 2005, 2002, 2000, 1996, 1995, 1993, 1992, 1986, 1984, 1982, 1980, 1979, 1976, 1975, 1973, 1970, 1967, 1965, 1962, 1960, 1959, 1956, 1955, 1954, 1951, 1950, 1946, 1945, 1943, 1940, 1938, 1933, 1932, 1928, 1926, 1925, 1920
1919 BERKELEY WAY	2020, 2017, 2014, 2010, 2006, 2005, 2002, 2000, 1996, 1995, 1993, 1992, 1991, 1986, 1984, 1982, 1980, 1979, 1976, 1975, 1973, 1967, 1965, 1962, 1960, 1959, 1956, 1955, 1954, 1951, 1950, 1946, 1945, 1943, 1940, 1938, 1933, 1932, 1928, 1926, 1925, 1920
1919 BERKELEY WAY	2020, 2017, 2014, 2010, 2006, 2005, 2002, 2000, 1996, 1995, 1993, 1992, 1991, 1986, 1984, 1982, 1979, 1976, 1975, 1973, 1970, 1967, 1965, 1962, 1960, 1959, 1956, 1955, 1954, 1951, 1950, 1946, 1945, 1943, 1940, 1938, 1933, 1932, 1928, 1926, 1925, 1920
1919 BERKELEY WAY	2020, 2017, 2014, 2010, 2006, 2005, 2002, 2000, 1996, 1995, 1993, 1992, 1991, 1986, 1984, 1982, 1980, 1979, 1976, 1973, 1970, 1967, 1965, 1962, 1960, 1959, 1956, 1955, 1954, 1951, 1950, 1946, 1945, 1943, 1940, 1938, 1933, 1932, 1928, 1926, 1925, 1920
1919 MILVIA	2020, 2017, 2014, 2010, 2006, 2005, 2002, 2000, 1996, 1995, 1993, 1992, 1991, 1984, 1982, 1980, 1979, 1976, 1975, 1973, 1970, 1967, 1965, 1962, 1960, 1959, 1956, 1955, 1954, 1951, 1950, 1946, 1945, 1943, 1940, 1938, 1933, 1932, 1928, 1926, 1925, 1920
1919 MILVIA ST	2020, 2017, 2014, 2010, 2006, 2005, 2002, 2000, 1996, 1995, 1993, 1992, 1991, 1984, 1982, 1980, 1979, 1976, 1975, 1973, 1970, 1967, 1965, 1962, 1960, 1959, 1956, 1955, 1954, 1951, 1950, 1946, 1945, 1943, 1940, 1938, 1933, 1932, 1928, 1926, 1925, 1920
1919 MILVIA ST	2020, 2017, 2014, 2010, 2006, 2005, 2002, 2000, 1996, 1995, 1993, 1992, 1991, 1986, 1984, 1982, 1980, 1979, 1976, 1975, 1973, 1970, 1967, 1965, 1962, 1960, 1959, 1956, 1955, 1954, 1951, 1950, 1946, 1945, 1943, 1940, 1938, 1933, 1932, 1928, 1926, 1925, 1920
1919 MILVIA ST	2020, 2017, 2014, 2010, 2006, 2005, 2002, 2000, 1996, 1995, 1993, 1991, 1986, 1984, 1982, 1980, 1979, 1976, 1975, 1973, 1970, 1967, 1965, 1962, 1960, 1959, 1956, 1955, 1954, 1951, 1950, 1946, 1945, 1943, 1940, 1938, 1933, 1932, 1928, 1926, 1925, 1920
1919 MILVIA ST	2020, 2017, 2014, 2010, 2006, 2005, 2002, 2000, 1996, 1995, 1993, 1992, 1986, 1984, 1982, 1980, 1979, 1976, 1975, 1973, 1970, 1967, 1965, 1962, 1960, 1959, 1956, 1955, 1954, 1951, 1950, 1946, 1945, 1943, 1940, 1938, 1933, 1932, 1928, 1926, 1925, 1920
1919 MILVIA ST	2020, 2017, 2014, 2010, 2006, 2005, 2002, 2000, 1996, 1993, 1992, 1991, 1986, 1984, 1982, 1980, 1979, 1976, 1975, 1973, 1970, 1967, 1965, 1962, 1960, 1959, 1956, 1955, 1954, 1951, 1950, 1946, 1945, 1943, 1940, 1938, 1933, 1932, 1928, 1926, 1925, 1920
1919 MILVIA ST	2020, 2014, 2010, 2006, 2005, 2002, 2000, 1996, 1995, 1993, 1992, 1991, 1986, 1984, 1982, 1980, 1979, 1976, 1975, 1973, 1970, 1967, 1965, 1962, 1960, 1959, 1956, 1955, 1954, 1951, 1950, 1946, 1945, 1943, 1940, 1938, 1933, 1932, 1928, 1926, 1925, 1920
1919 MILVIA ST	2020, 2017, 2014, 2006, 2005, 2002, 2000, 1996, 1995, 1993, 1992, 1991, 1986, 1984, 1982, 1980, 1979, 1976, 1975, 1973, 1970, 1967, 1965, 1962, 1960, 1959, 1956, 1955, 1954, 1951, 1950, 1946, 1945, 1943, 1940, 1938, 1933, 1932, 1928, 1926, 1925, 1920

FINDINGS

Address Researched	Address Not Identified in Research Source
1919 MILVIA ST	2020, 2017, 2010, 2006, 2005, 2002, 2000, 1996, 1995, 1993, 1992, 1991, 1986, 1984, 1982, 1980, 1979, 1976, 1975, 1973, 1970, 1967, 1965, 1962, 1960, 1959, 1956, 1955, 1954, 1951, 1950, 1946, 1945, 1943, 1940, 1938, 1933, 1932, 1928, 1926, 1925, 1920
1919 MILVIA ST	2020, 2017, 2014, 2010, 2005, 2002, 2000, 1996, 1995, 1993, 1992, 1991, 1986, 1984, 1982, 1980, 1979, 1976, 1975, 1973, 1970, 1967, 1965, 1962, 1960, 1959, 1956, 1955, 1954, 1951, 1950, 1946, 1945, 1943, 1940, 1938, 1933, 1932, 1928, 1926, 1925, 1920
1919 MILVIA ST	2020, 2017, 2014, 2010, 2006, 2002, 2000, 1996, 1995, 1993, 1992, 1991, 1986, 1984, 1982, 1980, 1979, 1976, 1975, 1973, 1970, 1967, 1965, 1962, 1960, 1959, 1956, 1955, 1954, 1951, 1950, 1946, 1945, 1943, 1940, 1938, 1933, 1932, 1928, 1926, 1925, 1920
1919 MILVIA ST	2020, 2017, 2014, 2010, 2006, 2005, 2002, 1996, 1995, 1993, 1992, 1991, 1986, 1984, 1982, 1980, 1979, 1976, 1975, 1973, 1970, 1967, 1965, 1962, 1960, 1959, 1956, 1955, 1954, 1951, 1950, 1946, 1945, 1943, 1940, 1938, 1933, 1932, 1928, 1926, 1925, 1920
1919 MILVIA ST	2020, 2017, 2014, 2010, 2006, 2005, 2002, 2000, 1996, 1995, 1993, 1992, 1991, 1986, 1984, 1982, 1980, 1979, 1976, 1975, 1973, 1970, 1967, 1965, 1960, 1959, 1956, 1955, 1954, 1951, 1950, 1946, 1945, 1943, 1940, 1938, 1933, 1932, 1928, 1926, 1925, 1920
1919 MILVIA ST	2020, 2017, 2014, 2010, 2006, 2005, 2002, 2000, 1996, 1995, 1993, 1992, 1991, 1986, 1984, 1982, 1980, 1979, 1976, 1975, 1973, 1970, 1967, 1965, 1962, 1960, 1959, 1956, 1955, 1954, 1951, 1946, 1945, 1943, 1940, 1938, 1933, 1932, 1928, 1926, 1925, 1920
1920 BERKELEY WAY	2020, 2017, 2014, 2010, 2006, 2005, 2002, 2000, 1996, 1995, 1993, 1992, 1991, 1986, 1984, 1982, 1980, 1979, 1976, 1975, 1973, 1970, 1967, 1965, 1962, 1960, 1959, 1956, 1955, 1954, 1951, 1950, 1946, 1943, 1940, 1938, 1933, 1932, 1928, 1926, 1925, 1920
1920 BERKELEY WAY	2020, 2017, 2014, 2010, 2006, 2005, 2002, 2000, 1996, 1995, 1993, 1992, 1991, 1986, 1984, 1982, 1980, 1979, 1976, 1975, 1973, 1970, 1967, 1965, 1962, 1960, 1959, 1956, 1954, 1951, 1950, 1946, 1945, 1943, 1940, 1938, 1933, 1932, 1928, 1926, 1925, 1920
1920 BERKELEY WAY	2020, 2017, 2014, 2010, 2006, 2005, 2002, 2000, 1996, 1995, 1993, 1992, 1991, 1986, 1984, 1982, 1980, 1979, 1976, 1975, 1973, 1970, 1967, 1965, 1962, 1960, 1959, 1956, 1955, 1954, 1951, 1950, 1946, 1945, 1943, 1940, 1933, 1932, 1928, 1926, 1925, 1920
1920 BERKELEY WAY	2020, 2017, 2014, 2010, 2006, 2005, 2002, 2000, 1996, 1995, 1993, 1992, 1991, 1986, 1984, 1982, 1980, 1979, 1976, 1975, 1973, 1970, 1967, 1965, 1962, 1960, 1959, 1956, 1955, 1954, 1951, 1950, 1946, 1945, 1940, 1938, 1933, 1932, 1928, 1926, 1925, 1920
1920 BERKELEY WAY	2020, 2017, 2014, 2010, 2006, 2005, 2002, 2000, 1996, 1995, 1993, 1992, 1991, 1986, 1984, 1982, 1980, 1979, 1976, 1975, 1973, 1967, 1965, 1962, 1960, 1959, 1956, 1955, 1954, 1951, 1950, 1946, 1945, 1943, 1940, 1938, 1933, 1932, 1928, 1926, 1925, 1920
1920 BERKELEY WAY	2020, 2017, 2014, 2010, 2006, 2005, 2002, 2000, 1996, 1995, 1993, 1992, 1991, 1986, 1984, 1982, 1980, 1979, 1976, 1975, 1973, 1970, 1967, 1965, 1960, 1959, 1956, 1955, 1954, 1951, 1950, 1946, 1945, 1943, 1940, 1938, 1933, 1932, 1928, 1926, 1925, 1920

FINDINGS

Address Researched	Address Not Identified in Research Source
1920 BONITA AVE	2020, 2017, 2014, 2010, 2006, 2005, 2002, 2000, 1996, 1995, 1993, 1992, 1991, 1986, 1984, 1982, 1980, 1979, 1976, 1975, 1973, 1967, 1965, 1962, 1960, 1959, 1956, 1955, 1954, 1951, 1950, 1946, 1945, 1943, 1940, 1938, 1933, 1932, 1928, 1926, 1925, 1920
1920 BONITA AVE	2020, 2017, 2014, 2010, 2006, 2005, 2002, 2000, 1996, 1995, 1993, 1992, 1991, 1986, 1984, 1982, 1979, 1976, 1975, 1973, 1970, 1967, 1965, 1962, 1960, 1959, 1956, 1955, 1954, 1951, 1950, 1946, 1945, 1943, 1940, 1938, 1933, 1932, 1928, 1926, 1925, 1920
1920 BONITA AVE	2020, 2017, 2014, 2010, 2006, 2005, 2002, 2000, 1996, 1995, 1993, 1991, 1986, 1984, 1982, 1980, 1979, 1976, 1975, 1973, 1970, 1967, 1965, 1962, 1960, 1959, 1956, 1955, 1954, 1951, 1950, 1946, 1945, 1943, 1940, 1938, 1933, 1932, 1928, 1926, 1925, 1920
1920 BONITA AVE	2020, 2017, 2014, 2010, 2006, 2005, 2002, 2000, 1996, 1993, 1992, 1991, 1986, 1984, 1982, 1980, 1979, 1976, 1975, 1973, 1970, 1967, 1965, 1962, 1960, 1959, 1956, 1955, 1954, 1951, 1950, 1946, 1945, 1943, 1940, 1938, 1933, 1932, 1928, 1926, 1925, 1920
1920 BONITA AVE	2020, 2017, 2014, 2010, 2006, 2005, 2002, 2000, 1996, 1995, 1993, 1992, 1986, 1984, 1982, 1980, 1979, 1976, 1975, 1973, 1970, 1967, 1965, 1962, 1960, 1959, 1956, 1955, 1954, 1951, 1950, 1946, 1945, 1943, 1940, 1938, 1933, 1932, 1928, 1926, 1925, 1920
1920 BONITA AVE	2020, 2017, 2014, 2010, 2006, 2005, 2002, 2000, 1996, 1995, 1993, 1992, 1991, 1984, 1982, 1980, 1979, 1976, 1975, 1973, 1970, 1967, 1965, 1962, 1960, 1959, 1956, 1955, 1954, 1951, 1950, 1946, 1945, 1943, 1940, 1938, 1933, 1932, 1928, 1926, 1925, 1920
1920 BONITA AVE	2020, 2017, 2014, 2010, 2006, 2005, 2002, 1996, 1995, 1993, 1992, 1991, 1986, 1984, 1982, 1980, 1979, 1976, 1975, 1973, 1970, 1967, 1965, 1962, 1960, 1959, 1956, 1955, 1954, 1951, 1950, 1946, 1945, 1943, 1940, 1938, 1933, 1932, 1928, 1926, 1925, 1920
1920 BONITA AVE	2020, 2017, 2014, 2010, 2006, 2005, 2002, 2000, 1995, 1993, 1992, 1991, 1986, 1984, 1982, 1980, 1979, 1976, 1975, 1973, 1970, 1967, 1965, 1962, 1960, 1959, 1956, 1955, 1954, 1951, 1950, 1946, 1945, 1943, 1940, 1938, 1933, 1932, 1928, 1926, 1925, 1920
1920 BONITA AVE	2020, 2017, 2014, 2010, 2005, 2002, 2000, 1996, 1995, 1993, 1992, 1991, 1986, 1984, 1982, 1980, 1979, 1976, 1975, 1973, 1970, 1967, 1965, 1962, 1960, 1959, 1956, 1955, 1954, 1951, 1950, 1946, 1945, 1943, 1940, 1938, 1933, 1932, 1928, 1926, 1925, 1920
1920 BONITA AVE	2020, 2014, 2010, 2006, 2005, 2002, 2000, 1996, 1995, 1993, 1992, 1991, 1986, 1984, 1982, 1980, 1979, 1976, 1975, 1973, 1970, 1967, 1965, 1962, 1960, 1959, 1956, 1955, 1954, 1951, 1950, 1946, 1945, 1943, 1940, 1938, 1933, 1932, 1928, 1926, 1925, 1920
1920 BONITA AVE	2020, 2017, 2010, 2006, 2005, 2002, 2000, 1996, 1995, 1993, 1992, 1991, 1986, 1984, 1982, 1980, 1979, 1976, 1975, 1973, 1970, 1967, 1965, 1962, 1960, 1959, 1956, 1955, 1954, 1951, 1950, 1946, 1945, 1943, 1940, 1938, 1933, 1932, 1928, 1926, 1925, 1920
1920 BONITA AVE	2020, 2017, 2014, 2010, 2006, 2005, 2002, 2000, 1996, 1995, 1993, 1992, 1991, 1986, 1984, 1982, 1980, 1979, 1976, 1975, 1973, 1970, 1967, 1965, 1962, 1960, 1959, 1956, 1955, 1954, 1951, 1950, 1946, 1945, 1940, 1938, 1933, 1932, 1928, 1926, 1925, 1920
1920 BONITA AVE	2020, 2017, 2014, 2010, 2006, 2005, 2002, 2000, 1996, 1995, 1993, 1992, 1991, 1986, 1984, 1982, 1980, 1979, 1976, 1975, 1973, 1970, 1967, 1965, 1962, 1960, 1959, 1956, 1954, 1951, 1950, 1946, 1945, 1943, 1940, 1938, 1933, 1932, 1928, 1926, 1925, 1920

FINDINGS

Address Researched	Address Not Identified in Research Source
1920 MILVIA ST	2020, 2017, 2014, 2010, 2006, 2005, 2002, 2000, 1996, 1995, 1993, 1992, 1991, 1986, 1984, 1982, 1980, 1979, 1976, 1975, 1973, 1970, 1967, 1965, 1960, 1959, 1956, 1955, 1954, 1951, 1950, 1946, 1945, 1943, 1940, 1938, 1933, 1932, 1928, 1926, 1925, 1920
1920 MILVIA ST	2020, 2017, 2014, 2010, 2006, 2005, 2002, 2000, 1996, 1995, 1993, 1992, 1991, 1986, 1984, 1982, 1980, 1979, 1976, 1975, 1973, 1970, 1967, 1965, 1962, 1960, 1959, 1956, 1954, 1951, 1950, 1946, 1945, 1943, 1940, 1938, 1933, 1932, 1928, 1926, 1925, 1920
1920 MILVIA ST	2020, 2017, 2014, 2010, 2006, 2005, 2002, 2000, 1996, 1995, 1993, 1992, 1991, 1986, 1984, 1982, 1980, 1979, 1976, 1975, 1973, 1970, 1967, 1965, 1962, 1960, 1959, 1956, 1955, 1954, 1951, 1950, 1946, 1943, 1940, 1938, 1933, 1932, 1928, 1926, 1925, 1920
1920 MILVIA ST	2020, 2017, 2014, 2010, 2006, 2005, 2002, 2000, 1996, 1995, 1993, 1992, 1991, 1986, 1984, 1982, 1980, 1979, 1976, 1975, 1973, 1970, 1967, 1965, 1962, 1960, 1959, 1956, 1955, 1954, 1951, 1950, 1946, 1945, 1940, 1938, 1933, 1932, 1928, 1926, 1925, 1920
1920 MILVIA ST	2020, 2017, 2014, 2010, 2006, 2005, 2002, 2000, 1996, 1995, 1993, 1992, 1991, 1986, 1984, 1982, 1980, 1979, 1976, 1975, 1973, 1970, 1967, 1965, 1962, 1960, 1959, 1956, 1955, 1954, 1951, 1950, 1946, 1945, 1943, 1940, 1938, 1932, 1928, 1926, 1925, 1920
1920 MILVIA ST	2020, 2017, 2014, 2010, 2006, 2005, 2002, 2000, 1996, 1995, 1993, 1992, 1991, 1986, 1984, 1982, 1980, 1979, 1976, 1975, 1973, 1970, 1967, 1965, 1962, 1960, 1959, 1956, 1955, 1954, 1951, 1950, 1946, 1945, 1943, 1940, 1938, 1933, 1932, 1926, 1925, 1920
1920 SHATTUCK AVE	2020, 2017, 2014, 2010, 2006, 2005, 2002, 2000, 1996, 1995, 1993, 1992, 1991, 1986, 1984, 1982, 1980, 1979, 1976, 1975, 1973, 1970, 1967, 1965, 1962, 1960, 1959, 1956, 1955, 1954, 1951, 1950, 1946, 1945, 1943, 1940, 1938, 1933, 1932, 1928, 1926, 1925, 1920
1920 SHATTUCK AVE	2020, 2017, 2014, 2010, 2006, 2005, 2002, 2000, 1996, 1995, 1993, 1992, 1991, 1986, 1984, 1982, 1980, 1979, 1976, 1975, 1973, 1970, 1967, 1965, 1962, 1960, 1959, 1956, 1954, 1951, 1950, 1946, 1945, 1940, 1938, 1933, 1932, 1928, 1926, 1925, 1920
1920 SHATTUCK AVE	2020, 2017, 2014, 2010, 2006, 2005, 2002, 2000, 1996, 1995, 1993, 1992, 1991, 1986, 1984, 1982, 1980, 1979, 1976, 1975, 1973, 1970, 1967, 1965, 1960, 1959, 1956, 1955, 1954, 1951, 1950, 1946, 1945, 1943, 1940, 1938, 1933, 1932, 1928, 1926, 1925, 1920
1920 SHATTUCK AVE	2020, 2014, 2010, 2006, 2005, 2002, 2000, 1996, 1995, 1993, 1992, 1991, 1986, 1984, 1982, 1980, 1979, 1976, 1975, 1973, 1970, 1967, 1965, 1962, 1960, 1959, 1956, 1955, 1954, 1951, 1950, 1946, 1945, 1943, 1940, 1938, 1933, 1932, 1928, 1926, 1925, 1920
1920 SHATTUCK AVE	2017, 2014, 2010, 2006, 2005, 2002, 2000, 1996, 1995, 1993, 1992, 1991, 1986, 1984, 1982, 1980, 1979, 1976, 1975, 1973, 1970, 1967, 1965, 1962, 1960, 1959, 1956, 1955, 1954, 1951, 1950, 1946, 1945, 1943, 1940, 1938, 1933, 1932, 1928, 1926, 1925, 1920
1920 SHATTUCK AVE	2020, 2017, 2010, 2006, 2005, 2002, 2000, 1996, 1995, 1993, 1992, 1991, 1986, 1984, 1982, 1980, 1979, 1976, 1975, 1973, 1970, 1967, 1965, 1962, 1960, 1959, 1956, 1955, 1954, 1951, 1950, 1946, 1945, 1943, 1940, 1938, 1933, 1932, 1928, 1926, 1925, 1920

FINDINGS

Address Researched	Address Not Identified in Research Source
1920 SHATTUCK AVE	2020, 2017, 2014, 2006, 2005, 2002, 2000, 1996, 1995, 1993, 1992, 1991, 1986, 1984, 1982, 1980, 1979, 1976, 1975, 1973, 1970, 1967, 1965, 1962, 1960, 1959, 1956, 1955, 1954, 1951, 1950, 1946, 1945, 1943, 1940, 1938, 1933, 1932, 1928, 1926, 1925, 1920
1920 SHATTUCK AVE	2020, 2017, 2014, 2010, 2005, 2002, 2000, 1996, 1995, 1993, 1992, 1991, 1986, 1984, 1982, 1980, 1979, 1976, 1975, 1973, 1970, 1967, 1965, 1962, 1960, 1959, 1956, 1955, 1954, 1951, 1950, 1946, 1945, 1943, 1940, 1938, 1933, 1932, 1928, 1926, 1925, 1920
1920 SHATTUCK AVE	2020, 2017, 2014, 2010, 2006, 2002, 2000, 1996, 1995, 1993, 1992, 1991, 1986, 1984, 1982, 1980, 1979, 1976, 1975, 1973, 1970, 1967, 1965, 1962, 1960, 1959, 1956, 1955, 1954, 1951, 1950, 1946, 1945, 1943, 1940, 1938, 1933, 1932, 1928, 1926, 1925, 1920
1920 SHATTUCK AVE	2020, 2017, 2014, 2010, 2006, 2005, 2002, 2000, 1995, 1993, 1992, 1991, 1986, 1984, 1982, 1980, 1979, 1976, 1975, 1973, 1970, 1967, 1965, 1962, 1960, 1959, 1956, 1955, 1954, 1951, 1950, 1946, 1945, 1943, 1940, 1938, 1933, 1932, 1928, 1926, 1925, 1920
1920 SHATTUCK AVE	2020, 2017, 2014, 2010, 2006, 2005, 2002, 1996, 1995, 1993, 1992, 1991, 1986, 1984, 1982, 1980, 1979, 1976, 1975, 1973, 1970, 1967, 1965, 1962, 1960, 1959, 1956, 1955, 1954, 1951, 1950, 1946, 1945, 1943, 1940, 1938, 1933, 1932, 1928, 1926, 1925, 1920
1920 SHATTUCK AVE	2020, 2017, 2014, 2010, 2006, 2005, 2002, 2000, 1996, 1995, 1993, 1992, 1986, 1984, 1982, 1980, 1979, 1976, 1975, 1973, 1970, 1967, 1965, 1962, 1960, 1959, 1956, 1955, 1954, 1951, 1950, 1946, 1945, 1943, 1940, 1938, 1933, 1932, 1928, 1926, 1925, 1920
1920 SHATTUCK AVE	2020, 2017, 2014, 2010, 2006, 2005, 2002, 2000, 1996, 1993, 1992, 1991, 1986, 1984, 1982, 1980, 1979, 1976, 1975, 1973, 1970, 1967, 1965, 1962, 1960, 1959, 1956, 1955, 1954, 1951, 1950, 1946, 1945, 1943, 1940, 1938, 1933, 1932, 1928, 1926, 1925, 1920
1920 SHATTUCK AVE	2020, 2017, 2014, 2010, 2006, 2005, 2002, 2000, 1996, 1995, 1993, 1991, 1986, 1984, 1982, 1980, 1979, 1976, 1975, 1973, 1970, 1967, 1965, 1962, 1960, 1959, 1956, 1955, 1954, 1951, 1950, 1946, 1945, 1943, 1940, 1938, 1933, 1932, 1928, 1926, 1925, 1920
1920 SHATTUCK AVE	2020, 2017, 2014, 2010, 2006, 2005, 2002, 2000, 1996, 1995, 1993, 1992, 1991, 1984, 1982, 1980, 1979, 1976, 1975, 1973, 1970, 1967, 1965, 1962, 1960, 1959, 1956, 1955, 1954, 1951, 1950, 1946, 1945, 1943, 1940, 1938, 1933, 1932, 1928, 1926, 1925, 1920
1920 SHATTUCK AVE	2020, 2017, 2014, 2010, 2006, 2005, 2002, 2000, 1996, 1995, 1993, 1992, 1991, 1986, 1984, 1982, 1980, 1979, 1976, 1975, 1973, 1970, 1967, 1965, 1962, 1960, 1959, 1956, 1955, 1954, 1951, 1950, 1946, 1945, 1943, 1940, 1938, 1933, 1932, 1928, 1926, 1925, 1920
1920 SHATTUCK AVE	2020, 2017, 2014, 2010, 2006, 2005, 2002, 2000, 1996, 1995, 1993, 1992, 1991, 1986, 1984, 1982, 1980, 1979, 1976, 1975, 1973, 1967, 1965, 1962, 1960, 1959, 1956, 1955, 1954, 1951, 1950, 1946, 1945, 1943, 1940, 1938, 1933, 1932, 1928, 1926, 1925, 1920
1920 SHATTUCK PL	2020, 2017, 2014, 2010, 2006, 2005, 2002, 2000, 1996, 1995, 1993, 1992, 1991, 1986, 1984, 1982, 1980, 1979, 1976, 1975, 1973, 1970, 1967, 1965, 1962, 1960, 1959, 1956, 1955, 1954, 1951, 1946, 1945, 1943, 1940, 1938, 1933, 1932, 1928, 1926, 1925, 1920
1920 SHATTUCK SQ	2020, 2017, 2014, 2010, 2006, 2005, 2002, 2000, 1996, 1995, 1993, 1992, 1991, 1986, 1984, 1982, 1980, 1979, 1976, 1975, 1973, 1970, 1967, 1965, 1962, 1960, 1959, 1956, 1955, 1954, 1951, 1950, 1946, 1943, 1940, 1938, 1933, 1932, 1928, 1926, 1925, 1920

FINDINGS

Address Researched	Address Not Identified in Research Source
1921 BONITA AVE	2020, 2017, 2014, 2010, 2006, 2005, 2002, 2000, 1996, 1995, 1993, 1992, 1991, 1986, 1984, 1982, 1980, 1979, 1976, 1975, 1973, 1970, 1967, 1965, 1962, 1960, 1959, 1956, 1955, 1954, 1951, 1946, 1945, 1943, 1940, 1938, 1933, 1932, 1928, 1926, 1925, 1920
1921 BONITA AVE	2020, 2017, 2014, 2010, 2006, 2005, 2002, 2000, 1996, 1995, 1993, 1992, 1991, 1986, 1984, 1982, 1980, 1979, 1976, 1975, 1973, 1970, 1967, 1965, 1962, 1960, 1959, 1956, 1954, 1951, 1950, 1946, 1945, 1943, 1940, 1938, 1933, 1932, 1928, 1926, 1925, 1920
1921 BONITA AVE	2020, 2017, 2014, 2010, 2006, 2005, 2002, 2000, 1996, 1995, 1993, 1992, 1991, 1986, 1984, 1982, 1980, 1979, 1976, 1975, 1973, 1967, 1965, 1962, 1960, 1959, 1956, 1955, 1954, 1951, 1950, 1946, 1945, 1943, 1940, 1938, 1933, 1932, 1928, 1926, 1925, 1920
1921 BONITA AVE	2020, 2017, 2014, 2010, 2006, 2005, 2002, 2000, 1996, 1995, 1993, 1992, 1991, 1986, 1984, 1982, 1980, 1979, 1976, 1975, 1973, 1970, 1967, 1965, 1960, 1959, 1956, 1955, 1954, 1951, 1950, 1946, 1945, 1943, 1940, 1938, 1933, 1932, 1928, 1926, 1925, 1920
1921 BONITA AVE	2020, 2017, 2014, 2010, 2006, 2005, 2002, 2000, 1996, 1995, 1993, 1992, 1991, 1986, 1984, 1982, 1979, 1976, 1975, 1973, 1970, 1967, 1965, 1962, 1960, 1959, 1956, 1955, 1954, 1951, 1950, 1946, 1945, 1943, 1940, 1938, 1933, 1932, 1928, 1926, 1925, 1920
1921 BONITA AVE	2020, 2017, 2014, 2010, 2006, 2005, 2002, 2000, 1996, 1995, 1993, 1991, 1986, 1984, 1982, 1980, 1979, 1976, 1975, 1973, 1970, 1967, 1965, 1962, 1960, 1959, 1956, 1955, 1954, 1951, 1950, 1946, 1945, 1943, 1940, 1938, 1933, 1932, 1928, 1926, 1925, 1920
1921 BONITA AVE	2020, 2017, 2014, 2010, 2006, 2005, 2002, 2000, 1996, 1993, 1992, 1991, 1986, 1984, 1982, 1980, 1979, 1976, 1975, 1973, 1970, 1967, 1965, 1962, 1960, 1959, 1956, 1955, 1954, 1951, 1950, 1946, 1945, 1943, 1940, 1938, 1933, 1932, 1928, 1926, 1925, 1920
1921 BONITA AVE	2020, 2017, 2014, 2010, 2006, 2005, 2002, 2000, 1996, 1995, 1993, 1992, 1991, 1986, 1984, 1982, 1980, 1979, 1976, 1975, 1973, 1970, 1967, 1965, 1962, 1960, 1959, 1956, 1955, 1954, 1951, 1950, 1946, 1945, 1943, 1940, 1938, 1933, 1932, 1928, 1926, 1925, 1920
1921 BONITA AVE	2020, 2017, 2014, 2010, 2006, 2005, 2002, 1996, 1995, 1993, 1992, 1991, 1986, 1984, 1982, 1980, 1979, 1976, 1975, 1973, 1970, 1967, 1965, 1962, 1960, 1959, 1956, 1955, 1954, 1951, 1950, 1946, 1945, 1943, 1940, 1938, 1933, 1932, 1928, 1926, 1925, 1920
1921 BONITA AVE	2020, 2017, 2014, 2010, 2006, 2005, 2002, 2000, 1995, 1993, 1992, 1991, 1986, 1984, 1982, 1980, 1979, 1976, 1975, 1973, 1970, 1967, 1965, 1962, 1960, 1959, 1956, 1955, 1954, 1951, 1950, 1946, 1945, 1943, 1940, 1938, 1933, 1932, 1928, 1926, 1925, 1920
1921 BONITA AVE	2020, 2017, 2014, 2010, 2006, 2002, 2000, 1996, 1995, 1993, 1992, 1991, 1986, 1984, 1982, 1980, 1979, 1976, 1975, 1973, 1970, 1967, 1965, 1962, 1960, 1959, 1956, 1955, 1954, 1951, 1950, 1946, 1945, 1943, 1940, 1938, 1933, 1932, 1928, 1926, 1925, 1920
1921 BONITA AVE	2020, 2017, 2014, 2010, 2005, 2002, 2000, 1996, 1995, 1993, 1992, 1991, 1986, 1984, 1982, 1980, 1979, 1976, 1975, 1973, 1970, 1967, 1965, 1962, 1960, 1959, 1956, 1955, 1954, 1951, 1950, 1946, 1945, 1943, 1940, 1938, 1933, 1932, 1928, 1926, 1925, 1920

FINDINGS

Address Researched	Address Not Identified in Research Source
1921 BONITA AVE	2020, 2017, 2014, 2006, 2005, 2002, 2000, 1996, 1995, 1993, 1992, 1991, 1986, 1984, 1982, 1980, 1979, 1976, 1975, 1973, 1970, 1967, 1965, 1962, 1960, 1959, 1956, 1955, 1954, 1951, 1950, 1946, 1945, 1943, 1940, 1938, 1933, 1932, 1928, 1926, 1925, 1920
1921 BONITA AVE	2017, 2014, 2010, 2006, 2005, 2002, 2000, 1996, 1995, 1993, 1992, 1991, 1986, 1984, 1982, 1980, 1979, 1976, 1975, 1973, 1970, 1967, 1965, 1962, 1960, 1959, 1956, 1955, 1954, 1951, 1950, 1946, 1945, 1943, 1940, 1938, 1933, 1932, 1928, 1926, 1925, 1920
1921 BONITA AVE	2020, 2014, 2010, 2006, 2005, 2002, 2000, 1996, 1995, 1993, 1992, 1991, 1986, 1984, 1982, 1980, 1979, 1976, 1975, 1973, 1970, 1967, 1965, 1962, 1960, 1959, 1956, 1955, 1954, 1951, 1950, 1946, 1945, 1943, 1940, 1938, 1933, 1932, 1928, 1926, 1925, 1920
1921 BONITA AVE	2020, 2017, 2010, 2006, 2005, 2002, 2000, 1996, 1995, 1993, 1992, 1991, 1986, 1984, 1982, 1980, 1979, 1976, 1975, 1973, 1970, 1967, 1965, 1962, 1960, 1959, 1956, 1955, 1954, 1951, 1950, 1946, 1945, 1943, 1940, 1938, 1933, 1932, 1928, 1926, 1925, 1920
1921 MILVIA ST	2020, 2014, 2010, 2006, 2005, 2002, 2000, 1996, 1995, 1993, 1992, 1991, 1986, 1984, 1982, 1980, 1979, 1976, 1975, 1973, 1970, 1967, 1965, 1962, 1960, 1959, 1956, 1955, 1954, 1951, 1950, 1946, 1945, 1943, 1940, 1938, 1933, 1932, 1928, 1926, 1925, 1920
1921 MILVIA ST	2020, 2017, 2014, 2006, 2005, 2002, 2000, 1996, 1995, 1993, 1992, 1991, 1986, 1984, 1982, 1980, 1979, 1976, 1975, 1973, 1970, 1967, 1965, 1962, 1960, 1959, 1956, 1955, 1954, 1951, 1950, 1946, 1945, 1943, 1940, 1938, 1933, 1932, 1928, 1926, 1925, 1920
1921 MILVIA ST	2020, 2017, 2010, 2006, 2005, 2002, 2000, 1996, 1995, 1993, 1992, 1991, 1986, 1984, 1982, 1980, 1979, 1976, 1975, 1973, 1970, 1967, 1965, 1962, 1960, 1959, 1956, 1955, 1954, 1951, 1950, 1946, 1945, 1943, 1940, 1938, 1933, 1932, 1928, 1926, 1925, 1920
1921 MILVIA ST	2020, 2017, 2014, 2010, 2006, 2002, 2000, 1996, 1995, 1993, 1992, 1991, 1986, 1984, 1982, 1980, 1979, 1976, 1975, 1973, 1970, 1967, 1965, 1962, 1960, 1959, 1956, 1955, 1954, 1951, 1950, 1946, 1945, 1943, 1940, 1938, 1933, 1932, 1928, 1926, 1925, 1920
1921 MILVIA ST	2020, 2017, 2014, 2010, 2005, 2002, 2000, 1996, 1995, 1993, 1992, 1991, 1986, 1984, 1982, 1980, 1979, 1976, 1975, 1973, 1970, 1967, 1965, 1962, 1960, 1959, 1956, 1955, 1954, 1951, 1950, 1946, 1945, 1943, 1940, 1938, 1933, 1932, 1928, 1926, 1925, 1920
1921 MILVIA ST	2020, 2017, 2014, 2010, 2006, 2005, 2002, 1996, 1995, 1993, 1992, 1991, 1986, 1984, 1982, 1980, 1979, 1976, 1975, 1973, 1970, 1967, 1965, 1962, 1960, 1959, 1956, 1955, 1954, 1951, 1950, 1946, 1945, 1943, 1940, 1938, 1933, 1932, 1928, 1926, 1925, 1920
1921 MILVIA ST	2020, 2017, 2014, 2010, 2006, 2005, 2002, 2000, 1996, 1993, 1992, 1991, 1986, 1984, 1982, 1980, 1979, 1976, 1975, 1973, 1970, 1967, 1965, 1962, 1960, 1959, 1956, 1955, 1954, 1951, 1950, 1946, 1945, 1943, 1940, 1938, 1933, 1932, 1928, 1926, 1925, 1920
1921 SHATTUCK AVE	2020, 2017, 2014, 2010, 2006, 2005, 2002, 2000, 1996, 1995, 1993, 1992, 1991, 1986, 1984, 1982, 1980, 1979, 1976, 1975, 1973, 1970, 1967, 1965, 1962, 1960, 1959, 1956, 1955, 1954, 1951, 1950, 1946, 1945, 1940, 1938, 1933, 1932, 1928, 1926, 1925, 1920
1921 SHATTUCK AVE	2020, 2017, 2014, 2010, 2006, 2005, 2002, 2000, 1996, 1995, 1993, 1992, 1991, 1986, 1984, 1982, 1980, 1979, 1976, 1975, 1973, 1970, 1967, 1965, 1962, 1960, 1959, 1956, 1955, 1954, 1951, 1950, 1946, 1945, 1943, 1940, 1938, 1932, 1928, 1926, 1925, 1920

FINDINGS

Address Researched	Address Not Identified in Research Source
1922 BONITA AVE	2020, 2017, 2014, 2010, 2006, 2005, 2002, 2000, 1996, 1995, 1993, 1992, 1991, 1986, 1984, 1982, 1980, 1979, 1976, 1975, 1973, 1970, 1967, 1965, 1962, 1960, 1959, 1956, 1955, 1954, 1951, 1950, 1946, 1945, 1940, 1938, 1933, 1932, 1928, 1926, 1925, 1920
1922 BONITA AVE	2020, 2017, 2014, 2010, 2006, 2005, 2002, 2000, 1996, 1995, 1993, 1992, 1991, 1986, 1984, 1982, 1980, 1979, 1976, 1975, 1973, 1970, 1967, 1965, 1962, 1960, 1959, 1956, 1955, 1954, 1951, 1950, 1946, 1945, 1943, 1940, 1933, 1932, 1928, 1926, 1925, 1920
1922 BONITA AVE	2020, 2017, 2014, 2010, 2006, 2005, 2002, 2000, 1996, 1995, 1993, 1992, 1991, 1986, 1984, 1982, 1980, 1979, 1976, 1975, 1973, 1970, 1967, 1965, 1962, 1960, 1959, 1956, 1955, 1954, 1951, 1950, 1946, 1945, 1943, 1940, 1938, 1932, 1928, 1926, 1925, 1920
1922 BONITA AVE	2020, 2017, 2014, 2010, 2006, 2005, 2002, 2000, 1996, 1995, 1993, 1992, 1991, 1986, 1984, 1982, 1980, 1979, 1976, 1975, 1973, 1970, 1967, 1965, 1962, 1960, 1959, 1956, 1954, 1951, 1950, 1946, 1945, 1943, 1940, 1938, 1933, 1932, 1928, 1926, 1925, 1920
1922 BONITA AVE	2020, 2017, 2014, 2010, 2006, 2005, 2002, 2000, 1996, 1995, 1993, 1992, 1991, 1986, 1984, 1982, 1980, 1979, 1976, 1975, 1973, 1970, 1967, 1965, 1962, 1960, 1959, 1956, 1955, 1954, 1951, 1946, 1945, 1943, 1940, 1938, 1933, 1932, 1928, 1926, 1925, 1920
1922 BONITA AVE	2020, 2017, 2014, 2010, 2006, 2005, 2002, 2000, 1996, 1993, 1992, 1991, 1986, 1984, 1982, 1980, 1979, 1976, 1975, 1973, 1970, 1967, 1965, 1962, 1960, 1959, 1956, 1955, 1954, 1951, 1950, 1946, 1945, 1943, 1940, 1938, 1933, 1932, 1928, 1926, 1925, 1920
1922 BONITA AVE	2020, 2017, 2014, 2010, 2006, 2005, 2002, 2000, 1996, 1995, 1993, 1992, 1991, 1986, 1984, 1982, 1980, 1979, 1976, 1975, 1973, 1970, 1967, 1965, 1962, 1960, 1959, 1956, 1955, 1954, 1951, 1950, 1946, 1945, 1943, 1940, 1938, 1933, 1932, 1928, 1926, 1925, 1920
1922 BONITA AVE	2020, 2017, 2014, 2010, 2006, 2005, 2002, 2000, 1996, 1995, 1993, 1992, 1991, 1986, 1984, 1982, 1980, 1979, 1976, 1975, 1973, 1970, 1967, 1965, 1962, 1960, 1959, 1956, 1955, 1954, 1951, 1950, 1946, 1945, 1943, 1940, 1938, 1933, 1932, 1928, 1926, 1925, 1920
1922 BONITA AVE	2020, 2017, 2014, 2010, 2006, 2005, 2002, 1996, 1995, 1993, 1992, 1991, 1986, 1984, 1982, 1980, 1979, 1976, 1975, 1973, 1970, 1967, 1965, 1962, 1960, 1959, 1956, 1955, 1954, 1951, 1950, 1946, 1945, 1943, 1940, 1938, 1933, 1932, 1928, 1926, 1925, 1920
1922 BONITA AVE	2020, 2017, 2014, 2010, 2006, 2002, 2000, 1996, 1995, 1993, 1992, 1991, 1986, 1984, 1982, 1980, 1979, 1976, 1975, 1973, 1970, 1967, 1965, 1962, 1960, 1959, 1956, 1955, 1954, 1951, 1950, 1946, 1945, 1943, 1940, 1938, 1933, 1932, 1928, 1926, 1925, 1920
1922 BONITA AVE	2020, 2017, 2014, 2010, 2005, 2002, 2000, 1996, 1995, 1993, 1992, 1991, 1986, 1984, 1982, 1980, 1979, 1976, 1975, 1973, 1970, 1967, 1965, 1962, 1960, 1959, 1956, 1955, 1954, 1951, 1950, 1946, 1945, 1943, 1940, 1938, 1933, 1932, 1928, 1926, 1925, 1920
1922 BONITA AVE	2020, 2017, 2014, 2006, 2005, 2002, 2000, 1996, 1995, 1993, 1992, 1991, 1986, 1984, 1982, 1980, 1979, 1976, 1975, 1973, 1970, 1967, 1965, 1962, 1960, 1959, 1956, 1955, 1954, 1951, 1950, 1946, 1945, 1943, 1940, 1938, 1933, 1932, 1928, 1926, 1925, 1920

FINDINGS

Address Researched	Address Not Identified in Research Source
1922 BONITA AVE	2020, 2014, 2010, 2006, 2005, 2002, 2000, 1996, 1995, 1993, 1992, 1991, 1986, 1984, 1982, 1980, 1979, 1976, 1975, 1973, 1970, 1967, 1965, 1962, 1960, 1959, 1956, 1955, 1954, 1951, 1950, 1946, 1945, 1943, 1940, 1938, 1933, 1932, 1928, 1926, 1925, 1920
1922 BONITA AVE	2020, 2017, 2010, 2006, 2005, 2002, 2000, 1996, 1995, 1993, 1992, 1991, 1986, 1984, 1982, 1980, 1979, 1976, 1975, 1973, 1970, 1967, 1965, 1962, 1960, 1959, 1956, 1955, 1954, 1951, 1950, 1946, 1945, 1943, 1940, 1938, 1933, 1932, 1928, 1926, 1925, 1920
1922 BONITA WAY	2020, 2017, 2014, 2010, 2006, 2005, 2002, 2000, 1996, 1995, 1993, 1992, 1991, 1986, 1984, 1982, 1980, 1979, 1976, 1975, 1973, 1970, 1967, 1965, 1962, 1960, 1959, 1956, 1955, 1954, 1951, 1950, 1946, 1943, 1940, 1938, 1933, 1932, 1928, 1926, 1925, 1920
1922 BONITA WAY	2020, 2017, 2014, 2010, 2006, 2005, 2002, 2000, 1996, 1995, 1993, 1992, 1991, 1986, 1984, 1982, 1980, 1979, 1976, 1975, 1973, 1970, 1967, 1965, 1962, 1960, 1959, 1956, 1955, 1954, 1951, 1950, 1946, 1945, 1943, 1940, 1938, 1933, 1932, 1928, 1926, 1920
1922 SHATTUCK AVE	2020, 2017, 2014, 2010, 2006, 2005, 2002, 2000, 1996, 1995, 1993, 1992, 1991, 1986, 1984, 1982, 1980, 1979, 1976, 1975, 1973, 1970, 1967, 1965, 1962, 1960, 1959, 1956, 1955, 1954, 1951, 1950, 1946, 1945, 1943, 1940, 1938, 1932, 1928, 1926, 1925, 1920
1922 SHATTUCK AVE	2020, 2017, 2014, 2010, 2006, 2005, 2002, 2000, 1996, 1995, 1993, 1992, 1991, 1986, 1984, 1982, 1980, 1979, 1976, 1975, 1973, 1970, 1967, 1965, 1962, 1960, 1959, 1956, 1955, 1954, 1951, 1950, 1946, 1945, 1943, 1940, 1938, 1933, 1932, 1926, 1925, 1920
1922 SHATTUCK AVE	2020, 2017, 2014, 2010, 2006, 2005, 2002, 2000, 1996, 1995, 1993, 1992, 1991, 1986, 1984, 1982, 1980, 1979, 1976, 1975, 1973, 1970, 1967, 1965, 1960, 1959, 1956, 1955, 1954, 1951, 1950, 1946, 1945, 1943, 1940, 1938, 1933, 1932, 1928, 1926, 1925, 1920
1922 SHATTUCK AVE	2020, 2017, 2014, 2010, 2006, 2005, 2002, 2000, 1996, 1995, 1993, 1992, 1991, 1986, 1984, 1982, 1980, 1979, 1976, 1975, 1973, 1970, 1967, 1965, 1962, 1960, 1959, 1956, 1954, 1951, 1950, 1946, 1945, 1943, 1940, 1938, 1933, 1932, 1928, 1926, 1925, 1920
1922 SHATTUCK AVE	2020, 2017, 2014, 2010, 2006, 2005, 2002, 2000, 1996, 1995, 1993, 1992, 1991, 1986, 1984, 1982, 1980, 1979, 1976, 1975, 1973, 1967, 1965, 1962, 1960, 1959, 1956, 1955, 1954, 1951, 1950, 1946, 1945, 1943, 1940, 1938, 1933, 1932, 1928, 1926, 1925, 1920
1922 SHATTUCK AVE	2020, 2017, 2014, 2010, 2006, 2005, 2002, 2000, 1996, 1995, 1993, 1992, 1991, 1986, 1984, 1982, 1980, 1979, 1976, 1973, 1970, 1967, 1965, 1962, 1960, 1959, 1956, 1955, 1954, 1951, 1950, 1946, 1945, 1943, 1940, 1938, 1933, 1932, 1928, 1926, 1925, 1920
1922 SHATTUCK AVE	2020, 2017, 2014, 2010, 2006, 2005, 2002, 2000, 1996, 1995, 1993, 1992, 1991, 1986, 1984, 1982, 1979, 1976, 1975, 1973, 1970, 1967, 1965, 1962, 1960, 1959, 1956, 1955, 1954, 1951, 1950, 1946, 1945, 1943, 1940, 1938, 1933, 1932, 1928, 1926, 1925, 1920
2006 SHATTUCK SQ	2020, 2017, 2014, 2010, 2006, 2005, 2002, 2000, 1996, 1995, 1993, 1992, 1991, 1986, 1984, 1982, 1980, 1979, 1976, 1975, 1973, 1970, 1967, 1965, 1962, 1960, 1959, 1956, 1955, 1954, 1951, 1950, 1946, 1945, 1940, 1938, 1933, 1932, 1928, 1926, 1925, 1920
2006 SHATTUCK SQ	2020, 2017, 2014, 2010, 2006, 2005, 2002, 2000, 1996, 1995, 1993, 1992, 1991, 1986, 1984, 1982, 1980, 1979, 1976, 1975, 1973, 1970, 1967, 1965, 1962, 1960, 1959, 1956, 1955, 1954, 1951, 1950, 1946, 1945, 1943, 1940, 1933, 1932, 1928, 1926, 1925, 1920

FINDINGS

Address Researched	Address Not Identified in Research Source
2006 SHATTUCK SQ	2020, 2017, 2014, 2010, 2006, 2005, 2002, 2000, 1996, 1995, 1993, 1992, 1991, 1986, 1984, 1982, 1980, 1979, 1976, 1975, 1973, 1970, 1967, 1965, 1962, 1960, 1959, 1956, 1955, 1954, 1951, 1950, 1946, 1945, 1943, 1940, 1938, 1933, 1932, 1928, 1926, 1925
2006 SHATTUCK SQ	2020, 2017, 2014, 2010, 2006, 2005, 2002, 2000, 1996, 1995, 1993, 1992, 1991, 1986, 1984, 1982, 1980, 1979, 1976, 1975, 1973, 1970, 1967, 1965, 1962, 1960, 1959, 1956, 1955, 1954, 1951, 1950, 1946, 1945, 1943, 1940, 1938, 1933, 1932, 1928, 1926, 1920
2006 UNIVERSITY AVE	2020, 2017, 2014, 2010, 2006, 2005, 2002, 2000, 1996, 1995, 1993, 1992, 1991, 1986, 1984, 1982, 1980, 1979, 1976, 1975, 1973, 1970, 1967, 1965, 1962, 1960, 1959, 1956, 1955, 1954, 1951, 1950, 1946, 1945, 1943, 1940, 1938, 1932, 1928, 1926, 1925, 1920
2006 UNIVERSITY AVE	2020, 2017, 2014, 2010, 2006, 2005, 2002, 2000, 1996, 1995, 1993, 1992, 1991, 1986, 1984, 1982, 1980, 1979, 1976, 1975, 1973, 1970, 1967, 1965, 1962, 1960, 1959, 1956, 1955, 1954, 1951, 1950, 1946, 1943, 1940, 1938, 1933, 1932, 1928, 1926, 1925, 1920
2006 UNIVERSITY AVE	2020, 2017, 2014, 2010, 2006, 2005, 2002, 2000, 1996, 1995, 1993, 1992, 1991, 1986, 1984, 1982, 1980, 1979, 1976, 1975, 1973, 1970, 1967, 1965, 1962, 1960, 1959, 1956, 1954, 1951, 1950, 1946, 1945, 1943, 1940, 1938, 1933, 1932, 1928, 1926, 1925, 1920
2006 UNIVERSITY AVE	2020, 2017, 2014, 2010, 2006, 2005, 2002, 2000, 1996, 1995, 1993, 1992, 1991, 1986, 1984, 1982, 1980, 1979, 1976, 1975, 1973, 1970, 1967, 1965, 1962, 1960, 1959, 1956, 1955, 1954, 1951, 1950, 1946, 1945, 1943, 1940, 1938, 1933, 1932, 1926, 1925, 1920
2006 UNIVERSITY DR	2020, 2017, 2014, 2010, 2006, 2005, 2002, 2000, 1996, 1995, 1993, 1992, 1991, 1986, 1984, 1982, 1980, 1979, 1976, 1975, 1973, 1970, 1967, 1965, 1962, 1960, 1959, 1956, 1955, 1954, 1951, 1946, 1945, 1943, 1940, 1938, 1933, 1932, 1928, 1926, 1925, 1920
2006 UNIVERSITY DR	2020, 2017, 2014, 2010, 2006, 2005, 2002, 2000, 1996, 1995, 1993, 1992, 1991, 1986, 1984, 1982, 1980, 1979, 1976, 1975, 1973, 1970, 1967, 1965, 1962, 1960, 1959, 1956, 1955, 1954, 1951, 1950, 1946, 1945, 1943, 1940, 1933, 1932, 1928, 1926, 1925, 1920
2006 UNIVERSITY WAY	2020, 2017, 2014, 2010, 2006, 2005, 2002, 2000, 1996, 1995, 1993, 1992, 1991, 1986, 1984, 1982, 1980, 1979, 1976, 1975, 1973, 1970, 1967, 1965, 1962, 1960, 1959, 1956, 1955, 1954, 1951, 1950, 1946, 1943, 1940, 1938, 1933, 1932, 1928, 1926, 1925, 1920
2007 ADDISON ST	2020, 2017, 2014, 2010, 2006, 2005, 2002, 2000, 1996, 1995, 1993, 1992, 1991, 1986, 1984, 1982, 1980, 1979, 1976, 1975, 1973, 1970, 1967, 1965, 1962, 1960, 1959, 1956, 1955, 1954, 1951, 1950, 1946, 1945, 1940, 1938, 1933, 1932, 1928, 1926, 1925, 1920
2007 ADDISON ST	2020, 2017, 2014, 2010, 2006, 2005, 2002, 1996, 1995, 1993, 1992, 1991, 1986, 1984, 1982, 1980, 1979, 1976, 1975, 1973, 1970, 1967, 1965, 1962, 1960, 1959, 1956, 1955, 1954, 1951, 1950, 1946, 1945, 1943, 1940, 1938, 1933, 1932, 1928, 1926, 1925, 1920
2007 ADDISON WAY	2020, 2017, 2014, 2010, 2006, 2005, 2002, 2000, 1996, 1995, 1993, 1992, 1991, 1986, 1984, 1982, 1980, 1979, 1976, 1975, 1973, 1970, 1967, 1965, 1962, 1960, 1959, 1956, 1955, 1954, 1951, 1950, 1946, 1945, 1943, 1940, 1933, 1932, 1928, 1926, 1925, 1920
2007 ADDISON WAY	2020, 2017, 2014, 2010, 2006, 2005, 2002, 2000, 1996, 1995, 1993, 1992, 1991, 1986, 1984, 1982, 1980, 1979, 1976, 1975, 1973, 1970, 1967, 1965, 1962, 1960, 1959, 1956, 1955, 1954, 1951, 1946, 1945, 1943, 1940, 1938, 1933, 1932, 1928, 1926, 1925, 1920

FINDINGS

Address Researched	Address Not Identified in Research Source
2007 BERKELEY WAY	2020, 2017, 2014, 2010, 2006, 2005, 2002, 2000, 1996, 1995, 1993, 1992, 1991, 1986, 1984, 1982, 1980, 1979, 1976, 1975, 1973, 1970, 1967, 1965, 1962, 1960, 1959, 1956, 1955, 1954, 1951, 1946, 1945, 1943, 1940, 1938, 1933, 1932, 1928, 1926, 1925, 1920
2007 BERKELEY WAY	2020, 2017, 2014, 2010, 2006, 2005, 2002, 2000, 1996, 1995, 1993, 1992, 1991, 1986, 1984, 1982, 1980, 1979, 1976, 1975, 1973, 1970, 1967, 1965, 1962, 1960, 1959, 1956, 1955, 1954, 1951, 1950, 1946, 1943, 1940, 1938, 1933, 1932, 1928, 1926, 1925, 1920
2007 BERKELEY WAY	2020, 2017, 2014, 2010, 2006, 2005, 2002, 2000, 1996, 1995, 1993, 1992, 1991, 1986, 1984, 1982, 1980, 1979, 1976, 1975, 1973, 1970, 1967, 1965, 1962, 1960, 1959, 1956, 1955, 1954, 1951, 1950, 1946, 1945, 1940, 1938, 1933, 1932, 1928, 1926, 1925, 1920
2007 BERKELEY WAY	2020, 2017, 2014, 2010, 2006, 2005, 2002, 2000, 1996, 1995, 1993, 1992, 1991, 1986, 1984, 1982, 1980, 1979, 1976, 1975, 1973, 1970, 1967, 1965, 1962, 1960, 1959, 1956, 1955, 1954, 1951, 1950, 1946, 1945, 1943, 1940, 1938, 1932, 1928, 1926, 1925, 1920
2007 BERKELEY WAY	2020, 2017, 2014, 2010, 2006, 2005, 2002, 2000, 1996, 1995, 1993, 1992, 1991, 1986, 1984, 1982, 1980, 1979, 1976, 1975, 1973, 1970, 1967, 1965, 1962, 1960, 1959, 1956, 1955, 1954, 1951, 1950, 1946, 1945, 1943, 1940, 1938, 1933, 1932, 1928, 1926, 1925, 1920
2007 MILVIA	2020, 2017, 2014, 2010, 2006, 2005, 2002, 2000, 1996, 1995, 1993, 1992, 1991, 1984, 1982, 1980, 1979, 1976, 1975, 1973, 1970, 1967, 1965, 1962, 1960, 1959, 1956, 1955, 1954, 1951, 1950, 1946, 1945, 1943, 1940, 1938, 1933, 1932, 1928, 1926, 1925, 1920
2007 MILVIA ST	2020, 2017, 2014, 2010, 2006, 2005, 2002, 2000, 1996, 1995, 1993, 1992, 1991, 1984, 1982, 1980, 1979, 1976, 1975, 1973, 1970, 1967, 1965, 1962, 1960, 1959, 1956, 1955, 1954, 1951, 1950, 1946, 1945, 1943, 1940, 1938, 1933, 1932, 1928, 1926, 1925, 1920
2007 MILVIA ST	2020, 2017, 2014, 2010, 2006, 2005, 2002, 2000, 1996, 1995, 1993, 1992, 1991, 1986, 1984, 1982, 1979, 1976, 1975, 1973, 1970, 1967, 1965, 1962, 1960, 1959, 1956, 1955, 1954, 1951, 1950, 1946, 1945, 1943, 1940, 1938, 1933, 1932, 1928, 1926, 1925, 1920
2007 MILVIA ST	2020, 2017, 2014, 2010, 2006, 2005, 2002, 2000, 1996, 1995, 1993, 1992, 1991, 1986, 1984, 1982, 1980, 1979, 1976, 1975, 1973, 1967, 1965, 1962, 1960, 1959, 1956, 1955, 1954, 1951, 1950, 1946, 1945, 1943, 1940, 1938, 1933, 1932, 1928, 1926, 1925, 1920
2007 MILVIA ST	2020, 2017, 2014, 2010, 2006, 2005, 2002, 2000, 1996, 1995, 1993, 1991, 1986, 1984, 1982, 1980, 1979, 1976, 1975, 1973, 1970, 1967, 1965, 1962, 1960, 1959, 1956, 1955, 1954, 1951, 1950, 1946, 1945, 1943, 1940, 1938, 1933, 1932, 1928, 1926, 1925, 1920
2007 MILVIA ST	2020, 2017, 2014, 2010, 2006, 2005, 2002, 2000, 1996, 1995, 1993, 1992, 1986, 1984, 1982, 1980, 1979, 1976, 1975, 1973, 1970, 1967, 1965, 1962, 1960, 1959, 1956, 1955, 1954, 1951, 1950, 1946, 1945, 1943, 1940, 1938, 1933, 1932, 1928, 1926, 1925, 1920
2007 MILVIA ST	2020, 2017, 2014, 2010, 2005, 2002, 2000, 1996, 1995, 1993, 1992, 1991, 1986, 1984, 1982, 1980, 1979, 1976, 1975, 1973, 1970, 1967, 1965, 1962, 1960, 1959, 1956, 1955, 1954, 1951, 1950, 1946, 1945, 1943, 1940, 1938, 1933, 1932, 1928, 1926, 1925, 1920
2007 MILVIA ST	2020, 2017, 2014, 2010, 2006, 2002, 2000, 1996, 1995, 1993, 1992, 1991, 1986, 1984, 1982, 1980, 1979, 1976, 1975, 1973, 1970, 1967, 1965, 1962, 1960, 1959, 1956, 1955, 1954, 1951, 1950, 1946, 1945, 1943, 1940, 1938, 1933, 1932, 1928, 1926, 1925, 1920

FINDINGS

Address Researched	Address Not Identified in Research Source
2007 MILVIA ST	2020, 2017, 2014, 2010, 2006, 2005, 2002, 2000, 1996, 1995, 1993, 1992, 1991, 1986, 1984, 1982, 1980, 1979, 1976, 1975, 1973, 1970, 1967, 1965, 1962, 1960, 1959, 1956, 1955, 1954, 1951, 1950, 1946, 1945, 1940, 1938, 1933, 1932, 1928, 1926, 1925, 1920
2007 MILVIA ST	2020, 2017, 2014, 2010, 2006, 2005, 2002, 2000, 1996, 1995, 1993, 1992, 1991, 1986, 1984, 1982, 1980, 1979, 1976, 1975, 1973, 1970, 1967, 1965, 1962, 1960, 1959, 1956, 1955, 1954, 1951, 1946, 1945, 1943, 1940, 1938, 1933, 1932, 1928, 1926, 1925, 1920
2007 MILVIA ST	2020, 2017, 2014, 2010, 2006, 2005, 2002, 2000, 1996, 1995, 1993, 1992, 1991, 1986, 1984, 1982, 1980, 1979, 1976, 1975, 1973, 1970, 1967, 1965, 1962, 1960, 1959, 1956, 1954, 1951, 1950, 1946, 1945, 1943, 1940, 1938, 1933, 1932, 1928, 1926, 1925, 1920
2007 SHATTUCK AVE	2020, 2017, 2014, 2010, 2006, 2005, 2002, 2000, 1996, 1995, 1993, 1992, 1991, 1986, 1984, 1982, 1980, 1979, 1976, 1975, 1973, 1970, 1967, 1965, 1962, 1960, 1959, 1956, 1955, 1954, 1951, 1946, 1945, 1943, 1940, 1938, 1933, 1932, 1928, 1926, 1925, 1920
2007 SHATTUCK AVE	2020, 2017, 2014, 2010, 2006, 2005, 2002, 2000, 1996, 1995, 1993, 1992, 1991, 1986, 1984, 1982, 1980, 1979, 1976, 1975, 1973, 1970, 1967, 1965, 1962, 1960, 1959, 1956, 1955, 1954, 1951, 1950, 1946, 1945, 1940, 1938, 1933, 1932, 1928, 1926, 1925, 1920
2007 SHATTUCK AVE	2020, 2017, 2014, 2010, 2006, 2005, 2002, 2000, 1996, 1995, 1993, 1992, 1991, 1986, 1984, 1982, 1980, 1979, 1976, 1975, 1973, 1970, 1967, 1965, 1962, 1960, 1959, 1956, 1955, 1954, 1951, 1950, 1946, 1943, 1940, 1938, 1933, 1932, 1928, 1926, 1925, 1920
2007 SHATTUCK AVE	2020, 2017, 2014, 2010, 2006, 2005, 2002, 2000, 1996, 1995, 1993, 1992, 1991, 1986, 1984, 1982, 1980, 1979, 1976, 1975, 1973, 1970, 1967, 1965, 1962, 1960, 1959, 1956, 1955, 1954, 1951, 1950, 1946, 1945, 1943, 1940, 1938, 1933, 1932, 1926, 1925, 1920
2007 SHATTUCK AVE	2020, 2017, 2014, 2010, 2006, 2005, 2002, 2000, 1996, 1995, 1993, 1992, 1991, 1986, 1984, 1982, 1980, 1979, 1976, 1975, 1973, 1970, 1967, 1965, 1962, 1960, 1959, 1956, 1955, 1954, 1951, 1950, 1946, 1945, 1943, 1940, 1938, 1932, 1928, 1926, 1925, 1920
2007 SHATTUCK AVE	2020, 2017, 2014, 2010, 2006, 2005, 2002, 2000, 1996, 1995, 1993, 1992, 1991, 1986, 1984, 1982, 1980, 1979, 1976, 1973, 1970, 1967, 1965, 1962, 1960, 1959, 1956, 1955, 1954, 1951, 1950, 1946, 1945, 1943, 1940, 1938, 1933, 1932, 1928, 1926, 1925, 1920
2007 SHATTUCK SQ	2020, 2017, 2014, 2010, 2006, 2005, 2002, 2000, 1996, 1995, 1993, 1992, 1991, 1986, 1984, 1982, 1980, 1979, 1976, 1975, 1973, 1970, 1967, 1965, 1962, 1960, 1959, 1956, 1955, 1954, 1951, 1950, 1946, 1943, 1940, 1938, 1933, 1932, 1928, 1926, 1925, 1920
2007 SHATTUCK SQ	2020, 2017, 2014, 2010, 2006, 2005, 2002, 2000, 1996, 1995, 1993, 1992, 1991, 1986, 1984, 1982, 1980, 1979, 1976, 1975, 1973, 1970, 1967, 1965, 1962, 1960, 1959, 1956, 1955, 1954, 1951, 1950, 1946, 1945, 1943, 1940, 1933, 1932, 1928, 1926, 1925, 1920
2007 SHATTUCK SQ	2020, 2017, 2014, 2010, 2006, 2005, 2002, 2000, 1996, 1995, 1993, 1992, 1991, 1986, 1984, 1982, 1980, 1979, 1976, 1975, 1973, 1970, 1967, 1965, 1962, 1960, 1959, 1956, 1955, 1954, 1951, 1950, 1946, 1945, 1943, 1940, 1938, 1933, 1932, 1928, 1926, 1920
2007 SHATTUCK SQ	2020, 2017, 2014, 2010, 2006, 2005, 2002, 2000, 1996, 1995, 1993, 1992, 1991, 1986, 1984, 1982, 1980, 1979, 1976, 1975, 1973, 1970, 1967, 1965, 1962, 1960, 1959, 1956, 1955, 1954, 1951, 1950, 1946, 1945, 1943, 1940, 1938, 1933, 1932, 1928, 1926, 1925

FINDINGS

Address Researched	Address Not Identified in Research Source
2008 ADDISON ST	2020, 2017, 2014, 2010, 2006, 2005, 2002, 2000, 1996, 1995, 1993, 1992, 1991, 1986, 1984, 1982, 1980, 1979, 1976, 1975, 1973, 1970, 1967, 1965, 1962, 1960, 1959, 1956, 1955, 1954, 1951, 1950, 1946, 1945, 1940, 1938, 1933, 1932, 1928, 1926, 1925, 1920
2008 ADDISON WAY	2020, 2017, 2014, 2010, 2006, 2005, 2002, 2000, 1996, 1995, 1993, 1992, 1991, 1986, 1984, 1982, 1980, 1979, 1976, 1975, 1973, 1970, 1967, 1965, 1962, 1960, 1959, 1956, 1955, 1954, 1951, 1950, 1946, 1945, 1943, 1940, 1933, 1932, 1928, 1926, 1925, 1920
2008 ADDISON WAY	2020, 2017, 2014, 2010, 2006, 2005, 2002, 2000, 1996, 1995, 1993, 1992, 1991, 1986, 1984, 1982, 1980, 1979, 1976, 1975, 1973, 1970, 1967, 1965, 1962, 1960, 1959, 1956, 1955, 1954, 1951, 1950, 1946, 1945, 1943, 1940, 1938, 1932, 1928, 1926, 1925, 1920
2008 ADDISON WAY	2020, 2017, 2014, 2010, 2006, 2005, 2002, 2000, 1996, 1995, 1993, 1992, 1991, 1986, 1984, 1982, 1980, 1979, 1976, 1975, 1973, 1970, 1967, 1965, 1962, 1960, 1959, 1956, 1955, 1954, 1951, 1946, 1945, 1943, 1940, 1938, 1933, 1932, 1928, 1926, 1925, 1920
2008 ADDISON WAY	2020, 2017, 2014, 2010, 2006, 2005, 2002, 2000, 1996, 1995, 1993, 1992, 1991, 1986, 1984, 1982, 1980, 1979, 1976, 1975, 1973, 1970, 1967, 1965, 1962, 1960, 1959, 1956, 1955, 1954, 1951, 1950, 1946, 1943, 1940, 1938, 1933, 1932, 1928, 1926, 1925, 1920
2008 ADDISON WAY	2020, 2017, 2014, 2010, 2006, 2005, 2002, 2000, 1996, 1995, 1993, 1992, 1991, 1986, 1984, 1982, 1980, 1979, 1976, 1975, 1973, 1970, 1967, 1965, 1962, 1960, 1959, 1956, 1955, 1954, 1951, 1950, 1946, 1945, 1943, 1940, 1938, 1933, 1932, 1928, 1926, 1925
2008 BERKELEY WAY	2020, 2017, 2014, 2010, 2006, 2005, 2002, 2000, 1996, 1995, 1993, 1992, 1991, 1986, 1984, 1982, 1980, 1979, 1976, 1975, 1973, 1970, 1967, 1965, 1962, 1960, 1959, 1956, 1955, 1954, 1951, 1946, 1945, 1943, 1940, 1938, 1933, 1932, 1928, 1926, 1925, 1920
2008 BERKELEY WAY	2020, 2017, 2014, 2010, 2006, 2005, 2002, 2000, 1996, 1995, 1993, 1992, 1991, 1986, 1984, 1982, 1980, 1979, 1976, 1975, 1973, 1970, 1967, 1965, 1962, 1960, 1959, 1956, 1954, 1951, 1950, 1946, 1945, 1943, 1940, 1938, 1933, 1932, 1928, 1926, 1925, 1920
2008 BERKELEY WAY	2020, 2017, 2014, 2010, 2006, 2005, 2002, 2000, 1996, 1995, 1993, 1992, 1991, 1986, 1984, 1982, 1980, 1979, 1976, 1975, 1973, 1967, 1965, 1962, 1960, 1959, 1956, 1955, 1954, 1951, 1950, 1946, 1945, 1943, 1940, 1938, 1933, 1932, 1928, 1926, 1925, 1920
2008 BERKELEY WAY	2020, 2017, 2014, 2010, 2006, 2005, 2002, 2000, 1996, 1995, 1993, 1992, 1991, 1986, 1984, 1982, 1980, 1979, 1976, 1975, 1973, 1970, 1967, 1965, 1960, 1959, 1956, 1955, 1954, 1951, 1950, 1946, 1945, 1943, 1940, 1938, 1933, 1932, 1928, 1926, 1925, 1920
2008 BERKELEY WAY	2020, 2017, 2014, 2010, 2006, 2005, 2002, 2000, 1996, 1995, 1993, 1992, 1991, 1986, 1984, 1982, 1979, 1976, 1975, 1973, 1970, 1967, 1965, 1962, 1960, 1959, 1956, 1955, 1954, 1951, 1950, 1946, 1945, 1943, 1940, 1938, 1933, 1932, 1928, 1926, 1925, 1920
2008 BERKELEY WAY	2020, 2017, 2014, 2010, 2006, 2005, 2002, 2000, 1996, 1995, 1993, 1992, 1991, 1984, 1982, 1980, 1979, 1976, 1975, 1973, 1970, 1967, 1965, 1962, 1960, 1959, 1956, 1955, 1954, 1951, 1950, 1946, 1945, 1943, 1940, 1938, 1933, 1932, 1928, 1926, 1925, 1920
2008 BERKELEY WAY	2020, 2017, 2014, 2010, 2006, 2005, 2002, 2000, 1996, 1995, 1993, 1992, 1986, 1984, 1982, 1980, 1979, 1976, 1975, 1973, 1970, 1967, 1965, 1962, 1960, 1959, 1956, 1955, 1954, 1951, 1950, 1946, 1945, 1943, 1940, 1938, 1933, 1932, 1928, 1926, 1925, 1920

FINDINGS

Address Researched	Address Not Identified in Research Source
2008 BERKELEY WAY	2020, 2017, 2014, 2010, 2006, 2005, 2002, 2000, 1996, 1995, 1993, 1991, 1986, 1984, 1982, 1980, 1979, 1976, 1975, 1973, 1970, 1967, 1965, 1962, 1960, 1959, 1956, 1955, 1954, 1951, 1950, 1946, 1945, 1943, 1940, 1938, 1933, 1932, 1928, 1926, 1925, 1920
2008 BERKELEY WAY	2020, 2017, 2014, 2010, 2006, 2005, 2002, 2000, 1996, 1993, 1992, 1991, 1986, 1984, 1982, 1980, 1979, 1976, 1975, 1973, 1970, 1967, 1965, 1962, 1960, 1959, 1956, 1955, 1954, 1951, 1950, 1946, 1945, 1943, 1940, 1938, 1933, 1932, 1928, 1926, 1925, 1920
2008 BERKELEY WAY	2020, 2017, 2014, 2010, 2005, 2002, 2000, 1996, 1995, 1993, 1992, 1991, 1986, 1984, 1982, 1980, 1979, 1976, 1975, 1973, 1970, 1967, 1965, 1962, 1960, 1959, 1956, 1955, 1954, 1951, 1950, 1946, 1945, 1943, 1940, 1938, 1933, 1932, 1928, 1926, 1925, 1920
2008 BERKELEY WAY	2020, 2017, 2014, 2010, 2006, 2002, 2000, 1996, 1995, 1993, 1992, 1991, 1986, 1984, 1982, 1980, 1979, 1976, 1975, 1973, 1970, 1967, 1965, 1962, 1960, 1959, 1956, 1955, 1954, 1951, 1950, 1946, 1945, 1943, 1940, 1938, 1933, 1932, 1928, 1926, 1925, 1920
2008 BERKELEY WAY	2020, 2017, 2014, 2010, 2006, 2005, 2002, 1996, 1995, 1993, 1992, 1991, 1986, 1984, 1982, 1980, 1979, 1976, 1975, 1973, 1970, 1967, 1965, 1962, 1960, 1959, 1956, 1955, 1954, 1951, 1950, 1946, 1945, 1943, 1940, 1938, 1933, 1932, 1928, 1926, 1925, 1920
2008 BERKELEY WAY	2020, 2017, 2014, 2010, 2006, 2005, 2002, 2000, 1995, 1993, 1992, 1991, 1986, 1984, 1982, 1980, 1979, 1976, 1975, 1973, 1970, 1967, 1965, 1962, 1960, 1959, 1956, 1955, 1954, 1951, 1950, 1946, 1945, 1943, 1940, 1938, 1933, 1932, 1928, 1926, 1925, 1920
2008 BERKELEY WAY	2020, 2017, 2010, 2006, 2005, 2002, 2000, 1996, 1995, 1993, 1992, 1991, 1986, 1984, 1982, 1980, 1979, 1976, 1975, 1973, 1970, 1967, 1965, 1962, 1960, 1959, 1956, 1955, 1954, 1951, 1950, 1946, 1945, 1943, 1940, 1938, 1933, 1932, 1928, 1926, 1925, 1920
2008 BERKELEY WAY	2020, 2017, 2014, 2006, 2005, 2002, 2000, 1996, 1995, 1993, 1992, 1991, 1986, 1984, 1982, 1980, 1979, 1976, 1975, 1973, 1970, 1967, 1965, 1962, 1960, 1959, 1956, 1955, 1954, 1951, 1950, 1946, 1945, 1943, 1940, 1938, 1933, 1932, 1928, 1926, 1925, 1920
2008 BERKELEY WAY	2017, 2014, 2010, 2006, 2005, 2002, 2000, 1996, 1995, 1993, 1992, 1991, 1986, 1984, 1982, 1980, 1979, 1976, 1975, 1973, 1970, 1967, 1965, 1962, 1960, 1959, 1956, 1955, 1954, 1951, 1950, 1946, 1945, 1943, 1940, 1938, 1933, 1932, 1928, 1926, 1925, 1920
2008 BERKELEY WAY	2020, 2014, 2010, 2006, 2005, 2002, 2000, 1996, 1995, 1993, 1992, 1991, 1986, 1984, 1982, 1980, 1979, 1976, 1975, 1973, 1970, 1967, 1965, 1962, 1960, 1959, 1956, 1955, 1954, 1951, 1950, 1946, 1945, 1943, 1940, 1938, 1933, 1932, 1928, 1926, 1925, 1920
2008 MILVIA ST	2020, 2017, 2014, 2010, 2006, 2005, 2002, 2000, 1996, 1995, 1993, 1992, 1991, 1986, 1984, 1982, 1980, 1979, 1976, 1975, 1973, 1970, 1967, 1965, 1962, 1960, 1959, 1956, 1955, 1954, 1951, 1950, 1946, 1945, 1943, 1940, 1938, 1933, 1932, 1926, 1925, 1920
2008 SHATTUCK AVE	2020, 2017, 2014, 2010, 2006, 2005, 2002, 2000, 1996, 1995, 1993, 1992, 1991, 1986, 1984, 1982, 1980, 1979, 1976, 1975, 1973, 1970, 1967, 1965, 1962, 1960, 1959, 1956, 1955, 1954, 1951, 1950, 1946, 1945, 1943, 1940, 1938, 1932, 1928, 1926, 1925, 1920
2008 SHATTUCK AVE	2020, 2017, 2014, 2010, 2006, 2005, 2002, 2000, 1996, 1995, 1993, 1992, 1991, 1986, 1984, 1982, 1980, 1979, 1976, 1975, 1973, 1970, 1967, 1965, 1962, 1960, 1959, 1956, 1955, 1954, 1951, 1950, 1946, 1945, 1943, 1940, 1938, 1933, 1932, 1926, 1925, 1920

FINDINGS

Address Researched	Address Not Identified in Research Source
2008 SHATTUCK AVE	2020, 2017, 2014, 2010, 2006, 2005, 2002, 2000, 1996, 1995, 1993, 1992, 1991, 1986, 1984, 1982, 1980, 1979, 1976, 1975, 1973, 1970, 1967, 1965, 1960, 1959, 1956, 1955, 1954, 1951, 1950, 1946, 1945, 1943, 1940, 1938, 1933, 1932, 1928, 1926, 1925, 1920
2008 SHATTUCK AVE	2020, 2017, 2014, 2010, 2006, 2005, 2002, 2000, 1996, 1995, 1993, 1992, 1991, 1986, 1984, 1982, 1980, 1979, 1976, 1975, 1973, 1970, 1967, 1965, 1962, 1960, 1959, 1956, 1954, 1951, 1950, 1946, 1945, 1943, 1940, 1938, 1933, 1932, 1928, 1926, 1925, 1920
2008 SHATTUCK AVE	2020, 2017, 2014, 2010, 2006, 2005, 2002, 2000, 1996, 1995, 1993, 1992, 1991, 1986, 1984, 1982, 1980, 1979, 1976, 1975, 1973, 1970, 1967, 1965, 1962, 1960, 1959, 1956, 1955, 1954, 1951, 1946, 1945, 1943, 1940, 1938, 1933, 1932, 1928, 1926, 1925, 1920
2008 SHATTUCK AVE	2020, 2017, 2014, 2010, 2006, 2005, 2002, 2000, 1996, 1995, 1993, 1992, 1991, 1986, 1984, 1982, 1980, 1979, 1976, 1975, 1973, 1970, 1967, 1965, 1962, 1960, 1959, 1956, 1955, 1954, 1951, 1950, 1946, 1945, 1940, 1938, 1933, 1932, 1928, 1926, 1925, 1920
2008 SHATTUCK AVE	2020, 2014, 2010, 2006, 2005, 2002, 2000, 1996, 1995, 1993, 1992, 1991, 1986, 1984, 1982, 1980, 1979, 1976, 1975, 1973, 1970, 1967, 1965, 1962, 1960, 1959, 1956, 1955, 1954, 1951, 1950, 1946, 1945, 1943, 1940, 1938, 1933, 1932, 1928, 1926, 1925, 1920
2008 SHATTUCK AVE	2017, 2014, 2010, 2006, 2005, 2002, 2000, 1996, 1995, 1993, 1992, 1991, 1986, 1984, 1982, 1980, 1979, 1976, 1975, 1973, 1970, 1967, 1965, 1962, 1960, 1959, 1956, 1955, 1954, 1951, 1950, 1946, 1945, 1943, 1940, 1938, 1933, 1932, 1928, 1926, 1925, 1920
2008 SHATTUCK AVE	2020, 2017, 2014, 2006, 2005, 2002, 2000, 1996, 1995, 1993, 1992, 1991, 1986, 1984, 1982, 1980, 1979, 1976, 1975, 1973, 1970, 1967, 1965, 1962, 1960, 1959, 1956, 1955, 1954, 1951, 1950, 1946, 1945, 1943, 1940, 1938, 1933, 1932, 1928, 1926, 1925, 1920
2008 SHATTUCK AVE	2020, 2017, 2010, 2006, 2005, 2002, 2000, 1996, 1995, 1993, 1992, 1991, 1986, 1984, 1982, 1980, 1979, 1976, 1975, 1973, 1970, 1967, 1965, 1962, 1960, 1959, 1956, 1955, 1954, 1951, 1950, 1946, 1945, 1943, 1940, 1938, 1933, 1932, 1928, 1926, 1925, 1920
2008 SHATTUCK AVE	2020, 2017, 2014, 2010, 2006, 2005, 2002, 2000, 1995, 1993, 1992, 1991, 1986, 1984, 1982, 1980, 1979, 1976, 1975, 1973, 1970, 1967, 1965, 1962, 1960, 1959, 1956, 1955, 1954, 1951, 1950, 1946, 1945, 1943, 1940, 1938, 1933, 1932, 1928, 1926, 1925, 1920
2008 SHATTUCK AVE	2020, 2017, 2014, 2010, 2006, 2005, 2002, 1996, 1995, 1993, 1992, 1991, 1986, 1984, 1982, 1980, 1979, 1976, 1975, 1973, 1970, 1967, 1965, 1962, 1960, 1959, 1956, 1955, 1954, 1951, 1950, 1946, 1945, 1943, 1940, 1938, 1933, 1932, 1928, 1926, 1925, 1920
2008 SHATTUCK AVE	2020, 2017, 2014, 2010, 2005, 2002, 2000, 1996, 1995, 1993, 1992, 1991, 1986, 1984, 1982, 1980, 1979, 1976, 1975, 1973, 1970, 1967, 1965, 1962, 1960, 1959, 1956, 1955, 1954, 1951, 1950, 1946, 1945, 1943, 1940, 1938, 1933, 1932, 1928, 1926, 1925, 1920
2008 SHATTUCK AVE	2020, 2017, 2014, 2010, 2006, 2002, 2000, 1996, 1995, 1993, 1992, 1991, 1986, 1984, 1982, 1980, 1979, 1976, 1975, 1973, 1970, 1967, 1965, 1962, 1960, 1959, 1956, 1955, 1954, 1951, 1950, 1946, 1945, 1943, 1940, 1938, 1933, 1932, 1928, 1926, 1925, 1920
2008 SHATTUCK AVE	2020, 2017, 2014, 2010, 2006, 2005, 2002, 2000, 1996, 1993, 1992, 1991, 1986, 1984, 1982, 1980, 1979, 1976, 1975, 1973, 1970, 1967, 1965, 1962, 1960, 1959, 1956, 1955, 1954, 1951, 1950, 1946, 1945, 1943, 1940, 1938, 1933, 1932, 1928, 1926, 1925, 1920

FINDINGS

Address Researched	Address Not Identified in Research Source
2008 SHATTUCK AVE	2020, 2017, 2014, 2010, 2006, 2005, 2002, 2000, 1996, 1995, 1993, 1991, 1986, 1984, 1982, 1980, 1979, 1976, 1975, 1973, 1970, 1967, 1965, 1962, 1960, 1959, 1956, 1955, 1954, 1951, 1950, 1946, 1945, 1943, 1940, 1938, 1933, 1932, 1928, 1926, 1925, 1920
2008 SHATTUCK AVE	2020, 2017, 2014, 2010, 2006, 2005, 2002, 2000, 1996, 1995, 1993, 1992, 1986, 1984, 1982, 1980, 1979, 1976, 1975, 1973, 1970, 1967, 1965, 1962, 1960, 1959, 1956, 1955, 1954, 1951, 1950, 1946, 1945, 1943, 1940, 1938, 1933, 1932, 1928, 1926, 1925, 1920
2008 SHATTUCK AVE	2020, 2017, 2014, 2010, 2006, 2005, 2002, 2000, 1996, 1995, 1993, 1992, 1991, 1986, 1984, 1982, 1979, 1976, 1975, 1973, 1970, 1967, 1965, 1962, 1960, 1959, 1956, 1955, 1954, 1951, 1950, 1946, 1945, 1943, 1940, 1938, 1933, 1932, 1928, 1926, 1925, 1920
2008 SHATTUCK AVE	2020, 2017, 2014, 2010, 2006, 2005, 2002, 2000, 1996, 1995, 1993, 1992, 1991, 1984, 1982, 1980, 1979, 1976, 1975, 1973, 1970, 1967, 1965, 1962, 1960, 1959, 1956, 1955, 1954, 1951, 1950, 1946, 1945, 1943, 1940, 1938, 1933, 1932, 1928, 1926, 1925, 1920
2008 SHATTUCK AVE	2020, 2017, 2014, 2010, 2006, 2005, 2002, 2000, 1996, 1995, 1993, 1992, 1991, 1986, 1984, 1982, 1980, 1979, 1976, 1975, 1973, 1967, 1965, 1962, 1960, 1959, 1956, 1955, 1954, 1951, 1950, 1946, 1945, 1943, 1940, 1938, 1933, 1932, 1928, 1926, 1925, 1920
2008 SHATTUCK AVE	2020, 2017, 2014, 2010, 2006, 2005, 2002, 2000, 1996, 1995, 1993, 1992, 1991, 1986, 1984, 1982, 1980, 1979, 1976, 1973, 1970, 1967, 1965, 1962, 1960, 1959, 1956, 1955, 1954, 1951, 1950, 1946, 1945, 1943, 1940, 1938, 1933, 1932, 1928, 1926, 1925, 1920
2008 SHATTUCK SQ	2020, 2017, 2014, 2010, 2006, 2005, 2002, 2000, 1996, 1995, 1993, 1992, 1991, 1986, 1984, 1982, 1980, 1979, 1976, 1975, 1973, 1970, 1967, 1965, 1962, 1960, 1959, 1956, 1955, 1954, 1951, 1950, 1946, 1943, 1940, 1938, 1933, 1932, 1928, 1926, 1925, 1920
2008 SHATTUCK SQ	2020, 2017, 2014, 2010, 2006, 2005, 2002, 2000, 1996, 1995, 1993, 1992, 1991, 1986, 1984, 1982, 1980, 1979, 1976, 1975, 1973, 1970, 1967, 1965, 1962, 1960, 1959, 1956, 1955, 1954, 1951, 1950, 1946, 1945, 1943, 1940, 1933, 1932, 1928, 1926, 1925, 1920
2008 SHATTUCK SQ	2020, 2017, 2014, 2010, 2006, 2005, 2002, 2000, 1996, 1995, 1993, 1992, 1991, 1986, 1984, 1982, 1980, 1979, 1976, 1975, 1973, 1970, 1967, 1965, 1962, 1960, 1959, 1956, 1955, 1954, 1951, 1950, 1946, 1945, 1943, 1940, 1938, 1933, 1932, 1928, 1926, 1925
2008 SHATTUCK SQ	2020, 2017, 2014, 2010, 2006, 2005, 2002, 2000, 1996, 1995, 1993, 1992, 1991, 1986, 1984, 1982, 1980, 1979, 1976, 1975, 1973, 1970, 1967, 1965, 1962, 1960, 1959, 1956, 1955, 1954, 1951, 1950, 1946, 1945, 1943, 1940, 1938, 1933, 1932, 1928, 1926, 1920
2008 UNIVERSITY AVE	2020, 2017, 2014, 2010, 2006, 2005, 2002, 2000, 1996, 1995, 1993, 1992, 1991, 1986, 1984, 1982, 1980, 1979, 1976, 1975, 1973, 1970, 1967, 1965, 1962, 1960, 1959, 1956, 1955, 1954, 1951, 1950, 1946, 1945, 1943, 1940, 1933, 1932, 1928, 1926, 1925, 1920
2008 UNIVERSITY AVE	2020, 2017, 2014, 2010, 2006, 2005, 2002, 2000, 1996, 1995, 1993, 1992, 1991, 1986, 1984, 1982, 1980, 1979, 1976, 1975, 1973, 1970, 1967, 1965, 1962, 1960, 1959, 1956, 1955, 1954, 1951, 1950, 1946, 1945, 1943, 1940, 1938, 1932, 1928, 1926, 1925, 1920
2008 UNIVERSITY AVE	2020, 2017, 2014, 2010, 2006, 2005, 2002, 2000, 1996, 1995, 1993, 1992, 1991, 1986, 1984, 1982, 1980, 1979, 1976, 1975, 1973, 1970, 1967, 1965, 1962, 1960, 1959, 1956, 1955, 1954, 1951, 1950, 1946, 1943, 1940, 1938, 1933, 1932, 1928, 1926, 1925, 1920

FINDINGS

Address Researched	Address Not Identified in Research Source
2008 UNIVERSITY AVE	2020, 2017, 2014, 2010, 2006, 2005, 2002, 2000, 1996, 1995, 1993, 1992, 1991, 1986, 1984, 1982, 1980, 1979, 1976, 1975, 1973, 1970, 1967, 1965, 1962, 1960, 1959, 1956, 1955, 1954, 1951, 1946, 1945, 1943, 1940, 1938, 1933, 1932, 1928, 1926, 1925, 1920
2008 UNIVERSITY AVE	2020, 2017, 2014, 2010, 2006, 2005, 2002, 2000, 1996, 1995, 1993, 1992, 1991, 1986, 1984, 1982, 1980, 1979, 1976, 1975, 1973, 1970, 1967, 1965, 1962, 1960, 1959, 1956, 1954, 1951, 1950, 1946, 1945, 1943, 1940, 1938, 1933, 1932, 1928, 1926, 1925, 1920
2008 UNIVERSITY AVE	2020, 2017, 2014, 2010, 2006, 2005, 2002, 2000, 1996, 1995, 1993, 1992, 1991, 1986, 1984, 1982, 1980, 1979, 1976, 1975, 1973, 1970, 1967, 1965, 1960, 1959, 1956, 1955, 1954, 1951, 1950, 1946, 1945, 1943, 1940, 1938, 1933, 1932, 1928, 1926, 1925, 1920
2008 UNIVERSITY AVE	2020, 2017, 2014, 2010, 2006, 2005, 2002, 2000, 1996, 1995, 1993, 1992, 1991, 1986, 1984, 1982, 1980, 1979, 1976, 1975, 1973, 1970, 1967, 1965, 1962, 1960, 1959, 1956, 1955, 1954, 1951, 1950, 1946, 1945, 1943, 1940, 1938, 1933, 1932, 1926, 1925, 1920
2008 UNIVERSITY AVE	2020, 2017, 2014, 2010, 2006, 2005, 2002, 2000, 1996, 1995, 1993, 1992, 1991, 1986, 1984, 1982, 1980, 1979, 1976, 1973, 1970, 1967, 1965, 1962, 1960, 1959, 1956, 1955, 1954, 1951, 1950, 1946, 1945, 1943, 1940, 1938, 1933, 1932, 1928, 1926, 1925, 1920
2008 UNIVERSITY AVE	2020, 2017, 2014, 2010, 2006, 2005, 2002, 2000, 1996, 1995, 1993, 1992, 1991, 1986, 1984, 1982, 1980, 1979, 1976, 1975, 1973, 1967, 1965, 1962, 1960, 1959, 1956, 1955, 1954, 1951, 1950, 1946, 1945, 1943, 1940, 1938, 1933, 1932, 1928, 1926, 1925, 1920
2008 UNIVERSITY AVE	2020, 2017, 2014, 2010, 2006, 2005, 2002, 2000, 1996, 1995, 1993, 1992, 1991, 1984, 1982, 1980, 1979, 1976, 1975, 1973, 1970, 1967, 1965, 1962, 1960, 1959, 1956, 1955, 1954, 1951, 1950, 1946, 1945, 1943, 1940, 1938, 1933, 1932, 1928, 1926, 1925, 1920
2008 UNIVERSITY AVE	2020, 2017, 2014, 2010, 2006, 2005, 2002, 1996, 1995, 1993, 1992, 1991, 1986, 1984, 1982, 1980, 1979, 1976, 1975, 1973, 1970, 1967, 1965, 1962, 1960, 1959, 1956, 1955, 1954, 1951, 1950, 1946, 1945, 1943, 1940, 1938, 1933, 1932, 1928, 1926, 1925, 1920
2008 UNIVERSITY AVE	2020, 2017, 2014, 2010, 2006, 2005, 2002, 2000, 1996, 1995, 1993, 1991, 1986, 1984, 1982, 1980, 1979, 1976, 1975, 1973, 1970, 1967, 1965, 1962, 1960, 1959, 1956, 1955, 1954, 1951, 1950, 1946, 1945, 1943, 1940, 1938, 1933, 1932, 1928, 1926, 1925, 1920
2008 UNIVERSITY AVE	2020, 2017, 2014, 2010, 2006, 2005, 2002, 2000, 1996, 1995, 1993, 1992, 1986, 1984, 1982, 1980, 1979, 1976, 1975, 1973, 1970, 1967, 1965, 1962, 1960, 1959, 1956, 1955, 1954, 1951, 1950, 1946, 1945, 1943, 1940, 1938, 1933, 1932, 1928, 1926, 1925, 1920
2008 UNIVERSITY AVE	2020, 2017, 2014, 2010, 2006, 2005, 2002, 2000, 1996, 1993, 1992, 1991, 1986, 1984, 1982, 1980, 1979, 1976, 1975, 1973, 1970, 1967, 1965, 1962, 1960, 1959, 1956, 1955, 1954, 1951, 1950, 1946, 1945, 1943, 1940, 1938, 1933, 1932, 1928, 1926, 1925, 1920
2008 UNIVERSITY AVE	2020, 2017, 2014, 2010, 2006, 2005, 2002, 2000, 1995, 1993, 1992, 1991, 1986, 1984, 1982, 1980, 1979, 1976, 1975, 1973, 1970, 1967, 1965, 1962, 1960, 1959, 1956, 1955, 1954, 1951, 1950, 1946, 1945, 1943, 1940, 1938, 1933, 1932, 1928, 1926, 1925, 1920
2008 UNIVERSITY AVE	2020, 2017, 2014, 2010, 2006, 2005, 2002, 1996, 1995, 1993, 1992, 1991, 1986, 1984, 1982, 1980, 1979, 1976, 1975, 1973, 1970, 1967, 1965, 1962, 1960, 1959, 1956, 1955, 1954, 1951, 1950, 1946, 1945, 1943, 1940, 1938, 1933, 1932, 1928, 1926, 1925, 1920

FINDINGS

Address Researched	Address Not Identified in Research Source
2009 ADDISON	2020, 2017, 2014, 2010, 2006, 2005, 2002, 2000, 1996, 1995, 1993, 1992, 1991, 1984, 1982, 1980, 1979, 1976, 1975, 1973, 1970, 1967, 1965, 1962, 1960, 1959, 1956, 1955, 1954, 1951, 1950, 1946, 1945, 1943, 1940, 1938, 1933, 1932, 1928, 1926, 1925, 1920
2009 ADDISON CT	2020, 2017, 2014, 2010, 2006, 2005, 2002, 2000, 1996, 1995, 1993, 1992, 1991, 1986, 1984, 1982, 1980, 1979, 1976, 1973, 1970, 1967, 1965, 1962, 1960, 1959, 1956, 1955, 1954, 1951, 1950, 1946, 1945, 1943, 1940, 1938, 1933, 1932, 1928, 1926, 1925, 1920
2009 ADDISON ST	2020, 2017, 2014, 2010, 2006, 2005, 2002, 2000, 1996, 1995, 1993, 1992, 1991, 1986, 1984, 1982, 1980, 1979, 1976, 1975, 1973, 1970, 1967, 1965, 1960, 1959, 1956, 1955, 1954, 1951, 1950, 1946, 1945, 1943, 1940, 1938, 1933, 1932, 1928, 1926, 1925, 1920
2009 ADDISON WAY	2020, 2017, 2014, 2010, 2006, 2005, 2002, 2000, 1996, 1995, 1993, 1992, 1991, 1986, 1984, 1982, 1980, 1979, 1976, 1975, 1973, 1967, 1965, 1962, 1960, 1959, 1956, 1955, 1954, 1951, 1950, 1946, 1945, 1943, 1940, 1938, 1933, 1932, 1928, 1926, 1925, 1920
2009 ADDISON WAY	2020, 2017, 2014, 2010, 2006, 2005, 2002, 2000, 1996, 1995, 1993, 1992, 1991, 1986, 1984, 1982, 1979, 1976, 1975, 1973, 1970, 1967, 1965, 1962, 1960, 1959, 1956, 1955, 1954, 1951, 1950, 1946, 1945, 1943, 1940, 1938, 1933, 1932, 1928, 1926, 1925, 1920
2009 ADDISON WAY	2020, 2017, 2014, 2010, 2006, 2005, 2002, 2000, 1996, 1995, 1993, 1992, 1991, 1984, 1982, 1980, 1979, 1976, 1975, 1973, 1970, 1967, 1965, 1962, 1960, 1959, 1956, 1955, 1954, 1951, 1950, 1946, 1945, 1943, 1940, 1938, 1933, 1932, 1928, 1926, 1925, 1920
2009 ADDISON WAY	2020, 2017, 2014, 2010, 2006, 2005, 2002, 2000, 1996, 1995, 1993, 1992, 1986, 1984, 1982, 1980, 1979, 1976, 1975, 1973, 1970, 1967, 1965, 1962, 1960, 1959, 1956, 1955, 1954, 1951, 1950, 1946, 1945, 1943, 1940, 1938, 1933, 1932, 1928, 1926, 1925, 1920
2009 ADDISON WAY	2020, 2017, 2014, 2010, 2006, 2005, 2002, 2000, 1996, 1995, 1993, 1992, 1991, 1986, 1984, 1982, 1980, 1979, 1976, 1975, 1973, 1970, 1967, 1965, 1962, 1960, 1959, 1956, 1954, 1951, 1950, 1946, 1945, 1943, 1940, 1938, 1933, 1932, 1928, 1926, 1925, 1920
2009 ADDISON WAY	2020, 2017, 2014, 2010, 2006, 2005, 2002, 2000, 1996, 1995, 1993, 1992, 1991, 1986, 1984, 1982, 1980, 1979, 1976, 1975, 1973, 1970, 1967, 1965, 1962, 1960, 1959, 1956, 1955, 1954, 1951, 1946, 1945, 1943, 1940, 1938, 1933, 1932, 1928, 1926, 1925, 1920
2009 BERKELEY WAY	2020, 2017, 2014, 2010, 2006, 2005, 2002, 2000, 1996, 1995, 1993, 1992, 1991, 1986, 1984, 1982, 1980, 1979, 1976, 1975, 1973, 1970, 1967, 1965, 1962, 1960, 1959, 1956, 1955, 1954, 1951, 1950, 1946, 1943, 1940, 1938, 1933, 1932, 1928, 1926, 1925, 1920
2009 BERKELEY WAY	2020, 2017, 2014, 2010, 2006, 2005, 2002, 2000, 1996, 1995, 1993, 1992, 1991, 1986, 1984, 1982, 1980, 1979, 1976, 1975, 1973, 1970, 1967, 1965, 1962, 1960, 1959, 1956, 1955, 1954, 1951, 1950, 1946, 1945, 1940, 1938, 1933, 1932, 1928, 1926, 1925, 1920
2009 BERKELEY WAY	2020, 2017, 2014, 2010, 2006, 2005, 2002, 2000, 1996, 1995, 1993, 1992, 1991, 1986, 1984, 1982, 1980, 1979, 1976, 1975, 1973, 1970, 1967, 1965, 1962, 1960, 1959, 1956, 1955, 1954, 1951, 1950, 1946, 1945, 1943, 1940, 1938, 1933, 1932, 1926, 1925, 1920
2009 BERKELEY WAY	2020, 2017, 2014, 2010, 2006, 2005, 2002, 2000, 1996, 1995, 1993, 1992, 1991, 1984, 1982, 1980, 1979, 1976, 1975, 1973, 1970, 1967, 1965, 1962, 1960, 1959, 1956, 1955, 1954, 1951, 1950, 1946, 1945, 1943, 1940, 1938, 1933, 1932, 1928, 1926, 1925, 1920

FINDINGS

Address Researched	Address Not Identified in Research Source
2009 BERKELEY WAY	2020, 2017, 2014, 2010, 2006, 2005, 2002, 1996, 1995, 1993, 1992, 1991, 1986, 1984, 1982, 1980, 1979, 1976, 1975, 1973, 1970, 1967, 1965, 1962, 1960, 1959, 1956, 1955, 1954, 1951, 1950, 1946, 1945, 1943, 1940, 1938, 1933, 1932, 1928, 1926, 1925, 1920
2009 BERKELEY WAY	2020, 2017, 2014, 2010, 2006, 2002, 2000, 1996, 1995, 1993, 1992, 1991, 1986, 1984, 1982, 1980, 1979, 1976, 1975, 1973, 1970, 1967, 1965, 1962, 1960, 1959, 1956, 1955, 1954, 1951, 1950, 1946, 1945, 1943, 1940, 1938, 1933, 1932, 1928, 1926, 1925, 1920
2009 BERKELEY WAY	2020, 2017, 2014, 2010, 2005, 2002, 2000, 1996, 1995, 1993, 1992, 1991, 1986, 1984, 1982, 1980, 1979, 1976, 1975, 1973, 1970, 1967, 1965, 1962, 1960, 1959, 1956, 1955, 1954, 1951, 1950, 1946, 1945, 1943, 1940, 1938, 1933, 1932, 1928, 1926, 1925, 1920
2009 BERKELEY WAY	2020, 2017, 2010, 2006, 2005, 2002, 2000, 1996, 1995, 1993, 1992, 1991, 1986, 1984, 1982, 1980, 1979, 1976, 1975, 1973, 1970, 1967, 1965, 1962, 1960, 1959, 1956, 1955, 1954, 1951, 1950, 1946, 1945, 1943, 1940, 1938, 1933, 1932, 1928, 1926, 1925, 1920
2009 BERKELEY WAY	2020, 2017, 2014, 2006, 2005, 2002, 2000, 1996, 1995, 1993, 1992, 1991, 1986, 1984, 1982, 1980, 1979, 1976, 1975, 1973, 1970, 1967, 1965, 1962, 1960, 1959, 1956, 1955, 1954, 1951, 1950, 1946, 1945, 1943, 1940, 1938, 1933, 1932, 1928, 1926, 1925, 1920
2009 BERKELEY WAY	2017, 2014, 2010, 2006, 2005, 2002, 2000, 1996, 1995, 1993, 1992, 1991, 1986, 1984, 1982, 1980, 1979, 1976, 1975, 1973, 1970, 1967, 1965, 1962, 1960, 1959, 1956, 1955, 1954, 1951, 1950, 1946, 1945, 1943, 1940, 1938, 1933, 1932, 1928, 1926, 1925, 1920
2009 BERKELEY WAY	2020, 2014, 2010, 2006, 2005, 2002, 2000, 1996, 1995, 1993, 1992, 1991, 1986, 1984, 1982, 1980, 1979, 1976, 1975, 1973, 1970, 1967, 1965, 1962, 1960, 1959, 1956, 1955, 1954, 1951, 1950, 1946, 1945, 1943, 1940, 1938, 1933, 1932, 1928, 1926, 1925, 1920
2009 HEARST AVE	2020, 2014, 2010, 2006, 2005, 2002, 2000, 1996, 1995, 1993, 1992, 1991, 1986, 1984, 1982, 1980, 1979, 1976, 1975, 1973, 1970, 1967, 1965, 1962, 1960, 1959, 1956, 1955, 1954, 1951, 1950, 1946, 1945, 1943, 1940, 1938, 1933, 1932, 1928, 1926, 1925, 1920
2009 HEARST AVE	2020, 2017, 2010, 2006, 2005, 2002, 2000, 1996, 1995, 1993, 1992, 1991, 1986, 1984, 1982, 1980, 1979, 1976, 1975, 1973, 1970, 1967, 1965, 1962, 1960, 1959, 1956, 1955, 1954, 1951, 1950, 1946, 1945, 1943, 1940, 1938, 1933, 1932, 1928, 1926, 1925, 1920
2009 HEARST AVE	2020, 2017, 2014, 2006, 2005, 2002, 2000, 1996, 1995, 1993, 1992, 1991, 1986, 1984, 1982, 1980, 1979, 1976, 1975, 1973, 1970, 1967, 1965, 1962, 1960, 1959, 1956, 1955, 1954, 1951, 1950, 1946, 1945, 1943, 1940, 1938, 1933, 1932, 1928, 1926, 1925, 1920
2009 HEARST AVE	2020, 2017, 2014, 2010, 2005, 2002, 2000, 1996, 1995, 1993, 1992, 1991, 1986, 1984, 1982, 1980, 1979, 1976, 1975, 1973, 1970, 1967, 1965, 1962, 1960, 1959, 1956, 1955, 1954, 1951, 1950, 1946, 1945, 1943, 1940, 1938, 1933, 1932, 1928, 1926, 1925, 1920
2009 HEARST AVE	2020, 2017, 2014, 2010, 2006, 2002, 2000, 1996, 1995, 1993, 1992, 1991, 1986, 1984, 1982, 1980, 1979, 1976, 1975, 1973, 1970, 1967, 1965, 1962, 1960, 1959, 1956, 1955, 1954, 1951, 1950, 1946, 1945, 1943, 1940, 1938, 1933, 1932, 1928, 1926, 1925, 1920
2009 HEARST AVE	2020, 2017, 2014, 2010, 2006, 2005, 2002, 1996, 1995, 1993, 1992, 1991, 1986, 1984, 1982, 1980, 1979, 1976, 1975, 1973, 1970, 1967, 1965, 1962, 1960, 1959, 1956, 1955, 1954, 1951, 1950, 1946, 1945, 1943, 1940, 1938, 1933, 1932, 1928, 1926, 1925, 1920

FINDINGS

Address Researched	Address Not Identified in Research Source
2009 HEARST AVE	2020, 2017, 2014, 2010, 2006, 2005, 2002, 2000, 1996, 1995, 1993, 1992, 1991, 1984, 1982, 1980, 1979, 1976, 1975, 1973, 1970, 1967, 1965, 1962, 1960, 1959, 1956, 1955, 1954, 1951, 1950, 1946, 1945, 1943, 1940, 1938, 1933, 1932, 1928, 1926, 1925, 1920
2009 HEARST AVE	2020, 2017, 2014, 2010, 2006, 2005, 2002, 2000, 1996, 1995, 1993, 1992, 1986, 1984, 1982, 1980, 1979, 1976, 1975, 1973, 1970, 1967, 1965, 1962, 1960, 1959, 1956, 1955, 1954, 1951, 1950, 1946, 1945, 1943, 1940, 1938, 1933, 1932, 1928, 1926, 1925, 1920
2009 HEARST AVE	2020, 2017, 2014, 2010, 2006, 2005, 2002, 2000, 1996, 1993, 1992, 1991, 1986, 1984, 1982, 1980, 1979, 1976, 1975, 1973, 1970, 1967, 1965, 1962, 1960, 1959, 1956, 1955, 1954, 1951, 1950, 1946, 1945, 1943, 1940, 1938, 1933, 1932, 1928, 1926, 1925, 1920
2009 HEARST AVE	2020, 2017, 2014, 2010, 2006, 2005, 2002, 2000, 1996, 1995, 1993, 1991, 1986, 1984, 1982, 1980, 1979, 1976, 1975, 1973, 1970, 1967, 1965, 1962, 1960, 1959, 1956, 1955, 1954, 1951, 1950, 1946, 1945, 1943, 1940, 1938, 1933, 1932, 1928, 1926, 1925, 1920
2009 HEARST AVE	2020, 2017, 2014, 2010, 2006, 2005, 2002, 2000, 1996, 1995, 1993, 1992, 1991, 1986, 1984, 1982, 1979, 1976, 1975, 1973, 1970, 1967, 1965, 1962, 1960, 1959, 1956, 1955, 1954, 1951, 1950, 1946, 1945, 1943, 1940, 1938, 1933, 1932, 1928, 1926, 1925, 1920
2009 HEARST AVE	2020, 2017, 2014, 2010, 2006, 2005, 2002, 2000, 1996, 1995, 1993, 1992, 1991, 1986, 1984, 1982, 1980, 1979, 1976, 1973, 1970, 1967, 1965, 1962, 1960, 1959, 1956, 1955, 1954, 1951, 1950, 1946, 1945, 1943, 1940, 1938, 1933, 1932, 1928, 1926, 1925, 1920
2009 HEARST AVE	2020, 2017, 2014, 2010, 2006, 2005, 2002, 2000, 1996, 1995, 1993, 1992, 1991, 1986, 1984, 1982, 1980, 1979, 1976, 1975, 1973, 1967, 1965, 1962, 1960, 1959, 1956, 1955, 1954, 1951, 1950, 1946, 1945, 1943, 1940, 1938, 1933, 1932, 1928, 1926, 1925, 1920
2009 HEARST AVE	2020, 2017, 2014, 2010, 2006, 2005, 2002, 2000, 1996, 1995, 1993, 1992, 1991, 1986, 1984, 1982, 1980, 1979, 1976, 1975, 1973, 1970, 1967, 1965, 1960, 1959, 1956, 1955, 1954, 1951, 1950, 1946, 1945, 1943, 1940, 1938, 1933, 1932, 1928, 1926, 1925, 1920
2009 HEARST AVE	2020, 2017, 2014, 2010, 2006, 2005, 2002, 2000, 1996, 1995, 1993, 1992, 1991, 1986, 1984, 1982, 1980, 1979, 1976, 1973, 1970, 1967, 1965, 1962, 1960, 1959, 1956, 1955, 1954, 1951, 1950, 1946, 1945, 1943, 1940, 1938, 1933, 1932, 1928, 1926, 1925, 1920
2009 HEARST AVE	2020, 2017, 2014, 2010, 2006, 2005, 2002, 2000, 1996, 1995, 1993, 1992, 1991, 1986, 1984, 1982, 1980, 1979, 1976, 1975, 1973, 1970, 1967, 1965, 1962, 1960, 1959, 1956, 1955, 1954, 1951, 1950, 1946, 1945, 1943, 1940, 1938, 1932, 1928, 1926, 1925, 1920
2009 HEARST AVE	2020, 2017, 2014, 2010, 2006, 2005, 2002, 2000, 1996, 1995, 1993, 1992, 1991, 1986, 1984, 1982, 1980, 1979, 1976, 1975, 1973, 1970, 1967, 1965, 1962, 1960, 1959, 1956, 1955, 1954, 1951, 1946, 1945, 1943, 1940, 1938, 1933, 1932, 1928, 1926, 1925, 1920
2009 HEARST AVE	2020, 2017, 2014, 2010, 2006, 2005, 2002, 2000, 1996, 1995, 1993, 1992, 1991, 1986, 1984, 1982, 1980, 1979, 1976, 1975, 1973, 1970, 1967, 1965, 1962, 1960, 1959, 1956, 1954, 1951, 1950, 1946, 1945, 1943, 1940, 1938, 1933, 1932, 1928, 1926, 1925, 1920

FINDINGS

Address Researched	Address Not Identified in Research Source
2009 HEARST AVE # 1	2017, 2014, 2010, 2006, 2005, 2002, 2000, 1996, 1995, 1993, 1992, 1991, 1986, 1984, 1982, 1980, 1979, 1976, 1975, 1973, 1970, 1967, 1965, 1962, 1960, 1959, 1956, 1955, 1954, 1951, 1950, 1946, 1945, 1943, 1940, 1938, 1933, 1932, 1928, 1926, 1925, 1920
2009 HEARST DR	2020, 2017, 2014, 2010, 2006, 2005, 2002, 2000, 1996, 1995, 1993, 1992, 1991, 1986, 1984, 1982, 1980, 1979, 1976, 1975, 1973, 1970, 1967, 1965, 1962, 1960, 1959, 1956, 1955, 1954, 1951, 1950, 1946, 1943, 1940, 1938, 1933, 1932, 1928, 1926, 1925, 1920
2009 HEARST DR	2020, 2017, 2014, 2010, 2006, 2005, 2002, 2000, 1996, 1995, 1993, 1992, 1991, 1986, 1984, 1982, 1980, 1979, 1976, 1975, 1973, 1970, 1967, 1965, 1962, 1960, 1959, 1956, 1955, 1954, 1951, 1950, 1946, 1945, 1943, 1940, 1938, 1933, 1932, 1928, 1926, 1925
2009 MILVIA ST	2020, 2017, 2014, 2010, 2006, 2005, 2002, 2000, 1996, 1995, 1993, 1992, 1991, 1986, 1984, 1982, 1980, 1979, 1976, 1975, 1973, 1970, 1967, 1965, 1962, 1960, 1959, 1956, 1955, 1954, 1951, 1950, 1946, 1943, 1940, 1938, 1933, 1932, 1928, 1926, 1925, 1920
2009 MILVIA ST	2020, 2017, 2014, 2010, 2006, 2005, 2002, 2000, 1996, 1995, 1993, 1992, 1991, 1986, 1984, 1982, 1980, 1979, 1976, 1975, 1973, 1970, 1967, 1965, 1962, 1960, 1959, 1956, 1955, 1954, 1951, 1946, 1945, 1943, 1940, 1938, 1933, 1932, 1928, 1926, 1925, 1920
2009 MILVIA ST	2020, 2017, 2014, 2010, 2006, 2005, 2002, 2000, 1996, 1995, 1993, 1992, 1991, 1986, 1984, 1982, 1980, 1979, 1976, 1975, 1973, 1970, 1967, 1965, 1962, 1960, 1959, 1956, 1954, 1951, 1950, 1946, 1945, 1943, 1940, 1938, 1933, 1932, 1928, 1926, 1925, 1920
2009 SHATTUCK AVE	2020, 2017, 2014, 2010, 2006, 2005, 2002, 2000, 1996, 1995, 1993, 1992, 1991, 1986, 1984, 1982, 1980, 1979, 1976, 1975, 1973, 1970, 1967, 1965, 1962, 1960, 1959, 1956, 1954, 1951, 1950, 1946, 1945, 1943, 1940, 1938, 1933, 1932, 1928, 1926, 1925, 1920
2009 SHATTUCK AVE	2020, 2017, 2014, 2010, 2006, 2005, 2002, 2000, 1996, 1995, 1993, 1992, 1991, 1986, 1984, 1982, 1980, 1979, 1976, 1975, 1973, 1970, 1967, 1965, 1960, 1959, 1956, 1955, 1954, 1951, 1950, 1946, 1945, 1943, 1940, 1938, 1933, 1932, 1928, 1926, 1925, 1920
2009 SHATTUCK AVE	2020, 2017, 2014, 2010, 2006, 2005, 2002, 2000, 1996, 1995, 1993, 1992, 1991, 1986, 1984, 1982, 1980, 1979, 1976, 1975, 1973, 1970, 1967, 1965, 1962, 1960, 1959, 1956, 1955, 1954, 1951, 1946, 1945, 1943, 1940, 1938, 1933, 1932, 1928, 1926, 1925, 1920
2009 SHATTUCK AVE	2020, 2017, 2014, 2010, 2006, 2005, 2002, 2000, 1996, 1995, 1993, 1992, 1991, 1986, 1984, 1982, 1980, 1979, 1976, 1975, 1973, 1970, 1967, 1965, 1962, 1960, 1959, 1956, 1955, 1954, 1951, 1950, 1946, 1943, 1940, 1938, 1933, 1932, 1928, 1926, 1925, 1920
2009 SHATTUCK AVE	2020, 2017, 2014, 2010, 2006, 2005, 2002, 2000, 1996, 1995, 1993, 1992, 1991, 1986, 1984, 1982, 1980, 1979, 1976, 1975, 1973, 1970, 1967, 1965, 1962, 1960, 1959, 1956, 1955, 1954, 1951, 1950, 1946, 1945, 1943, 1940, 1938, 1933, 1932, 1926, 1925, 1920
2009 SHATTUCK AVE	2020, 2017, 2014, 2010, 2006, 2005, 2002, 2000, 1996, 1995, 1993, 1992, 1991, 1986, 1984, 1982, 1980, 1979, 1976, 1975, 1973, 1970, 1967, 1965, 1962, 1960, 1959, 1956, 1955, 1954, 1951, 1950, 1946, 1945, 1943, 1940, 1938, 1932, 1928, 1926, 1925, 1920

FINDINGS

Address Researched	Address Not Identified in Research Source
2009 SHATTUCK AVE	2020, 2017, 2014, 2010, 2006, 2005, 2002, 2000, 1996, 1995, 1993, 1992, 1991, 1986, 1984, 1982, 1980, 1979, 1976, 1975, 1973, 1967, 1965, 1962, 1960, 1959, 1956, 1955, 1954, 1951, 1950, 1946, 1945, 1943, 1940, 1938, 1933, 1932, 1928, 1926, 1925, 1920
2009 SHATTUCK AVE	2020, 2017, 2014, 2010, 2006, 2005, 2002, 2000, 1996, 1995, 1993, 1992, 1991, 1986, 1984, 1982, 1980, 1979, 1976, 1973, 1970, 1967, 1965, 1962, 1960, 1959, 1956, 1955, 1954, 1951, 1950, 1946, 1945, 1943, 1940, 1938, 1933, 1932, 1928, 1926, 1925, 1920
2009 SHATTUCK SQ	2020, 2017, 2014, 2010, 2006, 2005, 2002, 2000, 1996, 1995, 1993, 1992, 1991, 1986, 1984, 1982, 1980, 1979, 1976, 1975, 1973, 1970, 1967, 1965, 1962, 1960, 1959, 1956, 1955, 1954, 1951, 1950, 1946, 1945, 1943, 1940, 1933, 1932, 1928, 1926, 1925, 1920
2009 SHATTUCK SQ	2020, 2017, 2014, 2010, 2006, 2005, 2002, 2000, 1996, 1995, 1993, 1992, 1991, 1986, 1984, 1982, 1980, 1979, 1976, 1975, 1973, 1970, 1967, 1965, 1962, 1960, 1959, 1956, 1955, 1954, 1951, 1950, 1946, 1945, 1943, 1940, 1938, 1933, 1932, 1928, 1926, 1920
2009 SHATTUCK SQ	2020, 2017, 2014, 2010, 2006, 2005, 2002, 2000, 1996, 1995, 1993, 1992, 1991, 1986, 1984, 1982, 1980, 1979, 1976, 1975, 1973, 1970, 1967, 1965, 1962, 1960, 1959, 1956, 1955, 1954, 1951, 1950, 1946, 1945, 1943, 1940, 1938, 1933, 1932, 1928, 1926, 1925
2010 ADDISON ST	2017, 2014, 2010, 2006, 2005, 2002, 2000, 1996, 1995, 1993, 1992, 1991, 1986, 1984, 1982, 1980, 1979, 1976, 1975, 1973, 1970, 1967, 1965, 1962, 1960, 1959, 1956, 1955, 1954, 1951, 1950, 1946, 1945, 1943, 1940, 1938, 1933, 1932, 1928, 1926, 1925, 1920
2010 BERKELEY WAY	2020, 2017, 2014, 2010, 2006, 2005, 2002, 2000, 1996, 1995, 1993, 1992, 1991, 1986, 1984, 1982, 1980, 1979, 1976, 1975, 1973, 1970, 1967, 1965, 1962, 1960, 1959, 1956, 1955, 1954, 1951, 1950, 1946, 1945, 1943, 1940, 1938, 1932, 1928, 1926, 1925, 1920
2010 BERKELEY WAY	2020, 2017, 2014, 2010, 2006, 2005, 2002, 2000, 1996, 1995, 1993, 1992, 1991, 1986, 1984, 1982, 1980, 1979, 1976, 1975, 1973, 1970, 1967, 1965, 1962, 1960, 1959, 1956, 1955, 1954, 1951, 1950, 1946, 1945, 1940, 1938, 1933, 1932, 1928, 1926, 1925, 1920
2010 BERKELEY WAY	2020, 2017, 2014, 2010, 2006, 2005, 2002, 2000, 1996, 1995, 1993, 1992, 1991, 1986, 1984, 1982, 1980, 1979, 1976, 1975, 1973, 1970, 1967, 1965, 1962, 1960, 1959, 1956, 1955, 1954, 1951, 1950, 1946, 1943, 1940, 1938, 1933, 1932, 1928, 1926, 1925, 1920
2010 HEARST AVE	2020, 2017, 2014, 2010, 2006, 2005, 2002, 2000, 1996, 1995, 1993, 1992, 1991, 1986, 1984, 1982, 1980, 1979, 1976, 1975, 1973, 1970, 1967, 1965, 1962, 1960, 1959, 1956, 1955, 1954, 1951, 1946, 1945, 1943, 1940, 1938, 1933, 1932, 1928, 1926, 1925, 1920
2010 HEARST AVE	2020, 2017, 2014, 2010, 2006, 2005, 2002, 2000, 1996, 1995, 1993, 1992, 1991, 1986, 1984, 1982, 1980, 1979, 1976, 1975, 1973, 1970, 1967, 1965, 1962, 1960, 1959, 1956, 1954, 1951, 1950, 1946, 1945, 1943, 1940, 1938, 1933, 1932, 1928, 1926, 1925, 1920
2010 HEARST AVE	2017, 2014, 2010, 2006, 2005, 2002, 2000, 1996, 1995, 1993, 1992, 1991, 1986, 1984, 1982, 1980, 1979, 1976, 1975, 1973, 1970, 1967, 1965, 1962, 1960, 1959, 1956, 1955, 1954, 1951, 1950, 1946, 1945, 1943, 1940, 1938, 1933, 1932, 1928, 1926, 1925, 1920
2010 HEARST AVE	2020, 2017, 2010, 2006, 2005, 2002, 2000, 1996, 1995, 1993, 1992, 1991, 1986, 1984, 1982, 1980, 1979, 1976, 1975, 1973, 1970, 1967, 1965, 1962, 1960, 1959, 1956, 1955, 1954, 1951, 1950, 1946, 1945, 1943, 1940, 1938, 1933, 1932, 1928, 1926, 1925, 1920

FINDINGS

Address Researched	Address Not Identified in Research Source
2010 HEARST AVE	2020, 2014, 2010, 2006, 2005, 2002, 2000, 1996, 1995, 1993, 1992, 1991, 1986, 1984, 1982, 1980, 1979, 1976, 1975, 1973, 1970, 1967, 1965, 1962, 1960, 1959, 1956, 1955, 1954, 1951, 1950, 1946, 1945, 1943, 1940, 1938, 1933, 1932, 1928, 1926, 1925, 1920
2010 HEARST AVE	2020, 2017, 2014, 2006, 2005, 2002, 2000, 1996, 1995, 1993, 1992, 1991, 1986, 1984, 1982, 1980, 1979, 1976, 1975, 1973, 1970, 1967, 1965, 1962, 1960, 1959, 1956, 1955, 1954, 1951, 1950, 1946, 1945, 1943, 1940, 1938, 1933, 1932, 1928, 1926, 1925, 1920
2010 HEARST AVE	2020, 2017, 2014, 2010, 2006, 2005, 2002, 1996, 1995, 1993, 1992, 1991, 1986, 1984, 1982, 1980, 1979, 1976, 1975, 1973, 1970, 1967, 1965, 1962, 1960, 1959, 1956, 1955, 1954, 1951, 1950, 1946, 1945, 1943, 1940, 1938, 1933, 1932, 1928, 1926, 1925, 1920
2010 HEARST AVE	2020, 2017, 2014, 2010, 2006, 2005, 2002, 2000, 1995, 1993, 1992, 1991, 1986, 1984, 1982, 1980, 1979, 1976, 1975, 1973, 1970, 1967, 1965, 1962, 1960, 1959, 1956, 1955, 1954, 1951, 1950, 1946, 1945, 1943, 1940, 1938, 1933, 1932, 1928, 1926, 1925, 1920
2010 HEARST AVE	2020, 2017, 2014, 2010, 2006, 2002, 2000, 1996, 1995, 1993, 1992, 1991, 1986, 1984, 1982, 1980, 1979, 1976, 1975, 1973, 1970, 1967, 1965, 1962, 1960, 1959, 1956, 1955, 1954, 1951, 1950, 1946, 1945, 1943, 1940, 1938, 1933, 1932, 1928, 1926, 1925, 1920
2010 HEARST AVE	2020, 2017, 2014, 2010, 2005, 2002, 2000, 1996, 1995, 1993, 1992, 1991, 1986, 1984, 1982, 1980, 1979, 1976, 1975, 1973, 1970, 1967, 1965, 1962, 1960, 1959, 1956, 1955, 1954, 1951, 1950, 1946, 1945, 1943, 1940, 1938, 1933, 1932, 1928, 1926, 1925, 1920
2010 HEARST AVE	2020, 2017, 2014, 2010, 2006, 2005, 2002, 2000, 1996, 1995, 1993, 1992, 1991, 1986, 1984, 1982, 1980, 1979, 1976, 1975, 1973, 1970, 1967, 1965, 1960, 1959, 1956, 1955, 1954, 1951, 1950, 1946, 1945, 1943, 1940, 1938, 1933, 1932, 1928, 1926, 1925, 1920
2010 HEARST AVE	2020, 2017, 2014, 2010, 2006, 2005, 2002, 2000, 1996, 1995, 1993, 1992, 1991, 1986, 1984, 1982, 1980, 1979, 1976, 1975, 1973, 1970, 1967, 1965, 1962, 1960, 1959, 1956, 1955, 1954, 1951, 1950, 1946, 1945, 1943, 1940, 1938, 1933, 1932, 1928, 1926, 1925, 1920
2010 HEARST AVE	2020, 2017, 2014, 2010, 2006, 2005, 2002, 2000, 1996, 1993, 1992, 1991, 1986, 1984, 1982, 1980, 1979, 1976, 1975, 1973, 1970, 1967, 1965, 1962, 1960, 1959, 1956, 1955, 1954, 1951, 1950, 1946, 1945, 1943, 1940, 1938, 1933, 1932, 1928, 1926, 1925, 1920
2010 HEARST AVE	2020, 2017, 2014, 2010, 2006, 2005, 2002, 2000, 1996, 1995, 1993, 1992, 1986, 1984, 1982, 1980, 1979, 1976, 1975, 1973, 1970, 1967, 1965, 1962, 1960, 1959, 1956, 1955, 1954, 1951, 1950, 1946, 1945, 1943, 1940, 1938, 1933, 1932, 1928, 1926, 1925, 1920
2010 HEARST AVE	2020, 2017, 2014, 2010, 2006, 2005, 2002, 2000, 1996, 1995, 1993, 1992, 1991, 1984, 1982, 1980, 1979, 1976, 1975, 1973, 1970, 1967, 1965, 1962, 1960, 1959, 1956, 1955, 1954, 1951, 1950, 1946, 1945, 1943, 1940, 1938, 1933, 1932, 1928, 1926, 1925, 1920
2010 MILVIA ST UNIT PH1	2017, 2014, 2010, 2006, 2005, 2002, 2000, 1996, 1995, 1993, 1992, 1991, 1986, 1984, 1982, 1980, 1979, 1976, 1975, 1973, 1970, 1967, 1965, 1962, 1960, 1959, 1956, 1955, 1954, 1951, 1950, 1946, 1945, 1943, 1940, 1938, 1933, 1932, 1928, 1926, 1925, 1920

FINDINGS

Address Researched	Address Not Identified in Research Source
2010 SHATTUCK AVE	2017, 2014, 2010, 2006, 2005, 2002, 2000, 1996, 1995, 1993, 1992, 1991, 1986, 1984, 1982, 1980, 1979, 1976, 1975, 1973, 1970, 1967, 1965, 1962, 1960, 1959, 1956, 1955, 1954, 1951, 1950, 1946, 1945, 1943, 1940, 1938, 1933, 1932, 1928, 1926, 1925, 1920
2010 SHATTUCK AVE	2020, 2014, 2010, 2006, 2005, 2002, 2000, 1996, 1995, 1993, 1992, 1991, 1986, 1984, 1982, 1980, 1979, 1976, 1975, 1973, 1970, 1967, 1965, 1962, 1960, 1959, 1956, 1955, 1954, 1951, 1950, 1946, 1945, 1943, 1940, 1938, 1933, 1932, 1928, 1926, 1925, 1920
2010 SHATTUCK AVE	2020, 2017, 2014, 2006, 2005, 2002, 2000, 1996, 1995, 1993, 1992, 1991, 1986, 1984, 1982, 1980, 1979, 1976, 1975, 1973, 1970, 1967, 1965, 1962, 1960, 1959, 1956, 1955, 1954, 1951, 1950, 1946, 1945, 1943, 1940, 1938, 1933, 1932, 1928, 1926, 1925, 1920
2010 SHATTUCK AVE	2020, 2017, 2010, 2006, 2005, 2002, 2000, 1996, 1995, 1993, 1992, 1991, 1986, 1984, 1982, 1980, 1979, 1976, 1975, 1973, 1970, 1967, 1965, 1962, 1960, 1959, 1956, 1955, 1954, 1951, 1950, 1946, 1945, 1943, 1940, 1938, 1933, 1932, 1928, 1926, 1925, 1920
2010 SHATTUCK AVE	2020, 2017, 2014, 2010, 2005, 2002, 2000, 1996, 1995, 1993, 1992, 1991, 1986, 1984, 1982, 1980, 1979, 1976, 1975, 1973, 1970, 1967, 1965, 1962, 1960, 1959, 1956, 1955, 1954, 1951, 1950, 1946, 1945, 1943, 1940, 1938, 1933, 1932, 1928, 1926, 1925, 1920
2010 SHATTUCK AVE	2020, 2017, 2014, 2010, 2006, 2002, 2000, 1996, 1995, 1993, 1992, 1991, 1986, 1984, 1982, 1980, 1979, 1976, 1975, 1973, 1970, 1967, 1965, 1962, 1960, 1959, 1956, 1955, 1954, 1951, 1950, 1946, 1945, 1943, 1940, 1938, 1933, 1932, 1928, 1926, 1925, 1920
2010 SHATTUCK AVE	2020, 2017, 2014, 2010, 2006, 2005, 2002, 2000, 1995, 1993, 1992, 1991, 1986, 1984, 1982, 1980, 1979, 1976, 1975, 1973, 1970, 1967, 1965, 1962, 1960, 1959, 1956, 1955, 1954, 1951, 1950, 1946, 1945, 1943, 1940, 1938, 1933, 1932, 1928, 1926, 1925, 1920
2010 SHATTUCK AVE	2020, 2017, 2014, 2010, 2006, 2005, 2002, 1996, 1995, 1993, 1992, 1991, 1986, 1984, 1982, 1980, 1979, 1976, 1975, 1973, 1970, 1967, 1965, 1962, 1960, 1959, 1956, 1955, 1954, 1951, 1950, 1946, 1945, 1943, 1940, 1938, 1933, 1932, 1928, 1926, 1925, 1920
2010 SHATTUCK AVE	2020, 2017, 2014, 2010, 2006, 2005, 2002, 2000, 1996, 1995, 1993, 1992, 1986, 1984, 1982, 1980, 1979, 1976, 1975, 1973, 1970, 1967, 1965, 1962, 1960, 1959, 1956, 1955, 1954, 1951, 1950, 1946, 1945, 1943, 1940, 1938, 1933, 1932, 1928, 1926, 1925, 1920
2010 SHATTUCK AVE	2020, 2017, 2014, 2010, 2006, 2005, 2002, 2000, 1996, 1993, 1992, 1991, 1986, 1984, 1982, 1980, 1979, 1976, 1975, 1973, 1970, 1967, 1965, 1962, 1960, 1959, 1956, 1955, 1954, 1951, 1950, 1946, 1945, 1943, 1940, 1938, 1933, 1932, 1928, 1926, 1925, 1920
2010 SHATTUCK AVE	2020, 2017, 2014, 2010, 2006, 2005, 2002, 2000, 1996, 1995, 1993, 1991, 1986, 1984, 1982, 1980, 1979, 1976, 1975, 1973, 1970, 1967, 1965, 1962, 1960, 1959, 1956, 1955, 1954, 1951, 1950, 1946, 1945, 1943, 1940, 1938, 1933, 1932, 1928, 1926, 1925, 1920
2010 SHATTUCK AVE	2020, 2017, 2014, 2010, 2006, 2005, 2002, 2000, 1996, 1995, 1993, 1992, 1991, 1984, 1982, 1980, 1979, 1976, 1975, 1973, 1970, 1967, 1965, 1962, 1960, 1959, 1956, 1955, 1954, 1951, 1950, 1946, 1945, 1943, 1940, 1938, 1933, 1932, 1928, 1926, 1925, 1920
2010 SHATTUCK AVE	2020, 2017, 2014, 2010, 2006, 2005, 2002, 2000, 1996, 1995, 1993, 1992, 1991, 1986, 1984, 1982, 1979, 1976, 1975, 1973, 1970, 1967, 1965, 1962, 1960, 1959, 1956, 1955, 1954, 1951, 1950, 1946, 1945, 1943, 1940, 1938, 1933, 1932, 1928, 1926, 1925, 1920

FINDINGS

Address Researched	Address Not Identified in Research Source
2010 SHATTUCK AVE	2020, 2017, 2014, 2010, 2006, 2005, 2002, 2000, 1996, 1995, 1993, 1992, 1991, 1986, 1984, 1982, 1980, 1979, 1976, 1973, 1970, 1967, 1965, 1962, 1960, 1959, 1956, 1955, 1954, 1951, 1950, 1946, 1945, 1943, 1940, 1938, 1933, 1932, 1928, 1926, 1925, 1920
2010 SHATTUCK AVE	2020, 2017, 2014, 2010, 2006, 2005, 2002, 2000, 1996, 1995, 1993, 1992, 1991, 1986, 1984, 1982, 1980, 1979, 1976, 1975, 1973, 1967, 1965, 1962, 1960, 1959, 1956, 1955, 1954, 1951, 1950, 1946, 1945, 1943, 1940, 1938, 1933, 1932, 1928, 1926, 1925, 1920
2010 SHATTUCK AVE	2020, 2017, 2014, 2010, 2006, 2005, 2002, 2000, 1996, 1995, 1993, 1992, 1991, 1986, 1984, 1982, 1980, 1979, 1976, 1975, 1973, 1970, 1967, 1965, 1960, 1959, 1956, 1954, 1951, 1950, 1946, 1945, 1943, 1940, 1938, 1933, 1932, 1928, 1926, 1925, 1920
2010 SHATTUCK AVE	2020, 2017, 2014, 2010, 2006, 2005, 2002, 2000, 1996, 1995, 1993, 1992, 1991, 1986, 1984, 1982, 1980, 1979, 1976, 1975, 1973, 1970, 1967, 1965, 1962, 1960, 1959, 1956, 1954, 1951, 1950, 1946, 1945, 1943, 1940, 1938, 1933, 1932, 1928, 1926, 1925, 1920
2010 SHATTUCK AVE	2020, 2017, 2014, 2010, 2006, 2005, 2002, 2000, 1996, 1995, 1993, 1992, 1991, 1986, 1984, 1982, 1980, 1979, 1976, 1975, 1973, 1970, 1967, 1965, 1962, 1960, 1959, 1956, 1955, 1954, 1951, 1946, 1945, 1943, 1940, 1938, 1933, 1932, 1928, 1926, 1925, 1920
2010 SHATTUCK AVE	2020, 2017, 2014, 2010, 2006, 2005, 2002, 2000, 1996, 1995, 1993, 1992, 1991, 1986, 1984, 1982, 1980, 1979, 1976, 1975, 1973, 1970, 1967, 1965, 1962, 1960, 1959, 1956, 1955, 1954, 1951, 1950, 1946, 1945, 1940, 1938, 1933, 1932, 1928, 1926, 1925, 1920
2010 SHATTUCK AVE	2020, 2017, 2014, 2010, 2006, 2005, 2002, 2000, 1996, 1995, 1993, 1992, 1991, 1986, 1984, 1982, 1980, 1979, 1976, 1975, 1973, 1970, 1967, 1965, 1962, 1960, 1959, 1956, 1955, 1954, 1951, 1950, 1946, 1945, 1943, 1940, 1938, 1932, 1928, 1926, 1925, 1920
2010 SHATTUCK AVE	2020, 2017, 2014, 2010, 2006, 2005, 2002, 2000, 1996, 1995, 1993, 1992, 1991, 1986, 1984, 1982, 1980, 1979, 1976, 1975, 1973, 1970, 1967, 1965, 1962, 1960, 1959, 1956, 1955, 1954, 1951, 1950, 1946, 1945, 1943, 1940, 1938, 1933, 1932, 1926, 1925, 1920
2010 SHATTUCK SQ	2020, 2017, 2014, 2010, 2006, 2005, 2002, 2000, 1996, 1995, 1993, 1992, 1991, 1986, 1984, 1982, 1980, 1979, 1976, 1975, 1973, 1970, 1967, 1965, 1962, 1960, 1959, 1956, 1955, 1954, 1951, 1950, 1946, 1943, 1940, 1938, 1933, 1932, 1928, 1926, 1925, 1920
2010 SHATTUCK SQ	2020, 2017, 2014, 2010, 2006, 2005, 2002, 2000, 1996, 1995, 1993, 1992, 1991, 1986, 1984, 1982, 1980, 1979, 1976, 1975, 1973, 1970, 1967, 1965, 1962, 1960, 1959, 1956, 1955, 1954, 1951, 1946, 1945, 1943, 1940, 1938, 1933, 1932, 1928, 1926, 1925, 1920
2051 UNIVERSITY DR	2020, 2017, 2014, 2010, 2006, 2005, 2002, 2000, 1996, 1995, 1993, 1992, 1991, 1986, 1984, 1982, 1980, 1979, 1976, 1975, 1973, 1970, 1967, 1965, 1962, 1960, 1959, 1956, 1955, 1954, 1951, 1950, 1946, 1945, 1943, 1940, 1933, 1932, 1928, 1926, 1925, 1920
2051 UNIVERSITY WAY	2020, 2017, 2014, 2010, 2006, 2005, 2002, 2000, 1996, 1995, 1993, 1992, 1991, 1986, 1984, 1982, 1980, 1979, 1976, 1975, 1973, 1970, 1967, 1965, 1962, 1960, 1959, 1956, 1955, 1954, 1951, 1950, 1946, 1943, 1940, 1938, 1933, 1932, 1928, 1926, 1925, 1920
2053 BERKELEY WAY	2020, 2017, 2014, 2010, 2006, 2005, 2002, 2000, 1996, 1995, 1993, 1992, 1991, 1986, 1984, 1982, 1980, 1979, 1976, 1975, 1973, 1970, 1967, 1965, 1962, 1960, 1959, 1956, 1955, 1954, 1951, 1950, 1946, 1945, 1940, 1938, 1933, 1932, 1928, 1926, 1925, 1920

FINDINGS

Address Researched	Address Not Identified in Research Source
2053 BERKELEY WAY	2020, 2017, 2014, 2010, 2006, 2005, 2002, 2000, 1996, 1995, 1993, 1992, 1991, 1986, 1984, 1982, 1980, 1979, 1976, 1975, 1973, 1970, 1967, 1965, 1962, 1960, 1959, 1956, 1955, 1954, 1951, 1950, 1946, 1945, 1943, 1940, 1933, 1932, 1928, 1926, 1925, 1920
2053 BERKELEY WAY	2020, 2017, 2014, 2010, 2006, 2005, 2002, 2000, 1996, 1995, 1993, 1992, 1991, 1986, 1984, 1982, 1980, 1979, 1976, 1975, 1973, 1970, 1967, 1965, 1962, 1960, 1959, 1956, 1955, 1954, 1951, 1950, 1946, 1945, 1943, 1940, 1938, 1932, 1928, 1926, 1925, 1920
2053 BERKELEY WAY	2020, 2017, 2014, 2010, 2006, 2005, 2002, 2000, 1996, 1995, 1993, 1992, 1991, 1986, 1984, 1982, 1980, 1979, 1976, 1975, 1973, 1970, 1967, 1965, 1962, 1960, 1959, 1956, 1954, 1951, 1950, 1946, 1945, 1943, 1940, 1938, 1933, 1932, 1928, 1926, 1925, 1920
2053 BERKELEY WAY	2020, 2017, 2014, 2010, 2006, 2005, 2002, 2000, 1996, 1995, 1993, 1992, 1991, 1986, 1984, 1982, 1980, 1979, 1976, 1975, 1973, 1970, 1967, 1965, 1962, 1960, 1959, 1956, 1955, 1954, 1951, 1950, 1946, 1943, 1940, 1938, 1933, 1932, 1928, 1926, 1925, 1920
2053 BERKELEY WAY	2020, 2017, 2014, 2010, 2006, 2005, 2002, 2000, 1996, 1995, 1993, 1992, 1991, 1986, 1984, 1982, 1980, 1979, 1976, 1975, 1973, 1970, 1967, 1965, 1962, 1960, 1959, 1956, 1955, 1954, 1951, 1946, 1945, 1943, 1940, 1938, 1933, 1932, 1928, 1926, 1925, 1920
2053 BERKELEY WAY	2020, 2017, 2014, 2010, 2006, 2005, 2002, 2000, 1996, 1995, 1993, 1992, 1991, 1986, 1984, 1982, 1980, 1979, 1976, 1975, 1973, 1970, 1967, 1965, 1962, 1960, 1959, 1956, 1955, 1954, 1951, 1950, 1946, 1945, 1943, 1940, 1938, 1933, 1932, 1928, 1926, 1925, 1920
2053 BERKELEY WAY	2020, 2017, 2014, 2010, 2006, 2005, 2002, 2000, 1996, 1995, 1993, 1992, 1991, 1986, 1984, 1982, 1980, 1979, 1976, 1975, 1973, 1970, 1967, 1965, 1962, 1960, 1959, 1956, 1955, 1954, 1951, 1950, 1946, 1945, 1943, 1940, 1938, 1933, 1932, 1928, 1926, 1925, 1920
2053 BERKELEY WAY	2020, 2017, 2014, 2010, 2006, 2005, 2002, 2000, 1996, 1995, 1993, 1992, 1991, 1986, 1984, 1982, 1980, 1979, 1976, 1975, 1973, 1970, 1967, 1965, 1960, 1959, 1956, 1955, 1954, 1951, 1950, 1946, 1945, 1943, 1940, 1938, 1933, 1932, 1928, 1926, 1925, 1920
2053 BERKELEY WAY	2020, 2017, 2014, 2010, 2006, 2005, 2002, 2000, 1996, 1995, 1993, 1992, 1991, 1986, 1984, 1982, 1980, 1979, 1976, 1975, 1973, 1967, 1965, 1962, 1960, 1959, 1956, 1955, 1954, 1951, 1950, 1946, 1945, 1943, 1940, 1938, 1933, 1932, 1928, 1926, 1925, 1920
2053 BERKELEY WAY	2020, 2017, 2014, 2010, 2006, 2005, 2002, 2000, 1996, 1995, 1993, 1992, 1991, 1986, 1984, 1982, 1980, 1979, 1976, 1973, 1970, 1967, 1965, 1962, 1960, 1959, 1956, 1955, 1954, 1951, 1950, 1946, 1945, 1943, 1940, 1938, 1933, 1932, 1928, 1926, 1925, 1920
2053 BERKELEY WAY	2020, 2017, 2014, 2010, 2006, 2005, 2002, 2000, 1996, 1995, 1993, 1992, 1991, 1986, 1984, 1982, 1979, 1976, 1975, 1973, 1970, 1967, 1965, 1962, 1960, 1959, 1956, 1955, 1954, 1951, 1950, 1946, 1945, 1943, 1940, 1938, 1933, 1932, 1928, 1926, 1925, 1920
2053 BERKELEY WAY	2020, 2017, 2014, 2010, 2006, 2005, 2002, 2000, 1996, 1995, 1993, 1992, 1986, 1984, 1982, 1980, 1979, 1976, 1975, 1973, 1970, 1967, 1965, 1962, 1960, 1959, 1956, 1955, 1954, 1951, 1950, 1946, 1945, 1943, 1940, 1938, 1933, 1932, 1928, 1926, 1925, 1920
2053 BERKELEY WAY	2020, 2017, 2014, 2010, 2006, 2005, 2002, 2000, 1996, 1995, 1993, 1992, 1991, 1984, 1982, 1980, 1979, 1976, 1975, 1973, 1970, 1967, 1965, 1962, 1960, 1959, 1956, 1955, 1954, 1951, 1950, 1946, 1945, 1943, 1940, 1938, 1933, 1932, 1928, 1926, 1925, 1920

FINDINGS

Address Researched	Address Not Identified in Research Source
2053 BERKELEY WAY	2020, 2017, 2014, 2010, 2006, 2005, 2002, 2000, 1996, 1995, 1993, 1991, 1986, 1984, 1982, 1980, 1979, 1976, 1975, 1973, 1970, 1967, 1965, 1962, 1960, 1959, 1956, 1955, 1954, 1951, 1950, 1946, 1945, 1943, 1940, 1938, 1933, 1932, 1928, 1926, 1925, 1920
2053 BERKELEY WAY	2020, 2017, 2010, 2006, 2005, 2002, 2000, 1996, 1995, 1993, 1992, 1991, 1986, 1984, 1982, 1980, 1979, 1976, 1975, 1973, 1970, 1967, 1965, 1962, 1960, 1959, 1956, 1955, 1954, 1951, 1950, 1946, 1945, 1943, 1940, 1938, 1933, 1932, 1928, 1926, 1925, 1920
2053 BERKELEY WAY	2020, 2017, 2014, 2006, 2005, 2002, 2000, 1996, 1995, 1993, 1992, 1991, 1986, 1984, 1982, 1980, 1979, 1976, 1975, 1973, 1970, 1967, 1965, 1962, 1960, 1959, 1956, 1955, 1954, 1951, 1950, 1946, 1945, 1943, 1940, 1938, 1933, 1932, 1928, 1926, 1925, 1920
2053 BERKELEY WAY	2020, 2017, 2014, 2010, 2005, 2002, 2000, 1996, 1995, 1993, 1992, 1991, 1986, 1984, 1982, 1980, 1979, 1976, 1975, 1973, 1970, 1967, 1965, 1962, 1960, 1959, 1956, 1955, 1954, 1951, 1950, 1946, 1945, 1943, 1940, 1938, 1933, 1932, 1928, 1926, 1925, 1920
2053 BERKELEY WAY	2020, 2017, 2014, 2010, 2006, 2005, 2002, 2000, 1995, 1993, 1992, 1991, 1986, 1984, 1982, 1980, 1979, 1976, 1975, 1973, 1970, 1967, 1965, 1962, 1960, 1959, 1956, 1955, 1954, 1951, 1950, 1946, 1945, 1943, 1940, 1938, 1933, 1932, 1928, 1926, 1925, 1920
2053 BERKELEY WAY	2020, 2017, 2014, 2010, 2006, 2002, 2000, 1996, 1995, 1993, 1992, 1991, 1986, 1984, 1982, 1980, 1979, 1976, 1975, 1973, 1970, 1967, 1965, 1962, 1960, 1959, 1956, 1955, 1954, 1951, 1950, 1946, 1945, 1943, 1940, 1938, 1933, 1932, 1928, 1926, 1925, 1920
2053 BERKELEY WAY	2020, 2017, 2014, 2010, 2006, 2005, 2002, 1996, 1995, 1993, 1992, 1991, 1986, 1984, 1982, 1980, 1979, 1976, 1975, 1973, 1970, 1967, 1965, 1962, 1960, 1959, 1956, 1955, 1954, 1951, 1950, 1946, 1945, 1943, 1940, 1938, 1933, 1932, 1928, 1926, 1925, 1920
2053 BERKELEY WAY	2020, 2017, 2014, 2010, 2006, 2005, 2002, 2000, 1996, 1995, 1993, 1992, 1991, 1986, 1984, 1982, 1980, 1979, 1976, 1975, 1973, 1970, 1967, 1965, 1962, 1960, 1959, 1956, 1955, 1954, 1951, 1950, 1946, 1945, 1943, 1940, 1938, 1933, 1932, 1928, 1926, 1925
2053 UNIVERSITY AVE	2020, 2017, 2014, 2010, 2006, 2005, 2002, 2000, 1996, 1995, 1993, 1992, 1991, 1986, 1984, 1982, 1980, 1979, 1976, 1975, 1973, 1970, 1967, 1965, 1962, 1960, 1959, 1956, 1955, 1954, 1951, 1950, 1946, 1945, 1943, 1940, 1938, 1932, 1928, 1926, 1925, 1920
2054 UNIVERSITY AVE	2020, 2017, 2014, 2010, 2006, 2005, 2002, 2000, 1996, 1995, 1993, 1992, 1991, 1986, 1984, 1982, 1980, 1979, 1976, 1975, 1973, 1970, 1967, 1965, 1962, 1960, 1959, 1956, 1955, 1954, 1951, 1950, 1946, 1945, 1943, 1940, 1938, 1932, 1928, 1926, 1925, 1920
2054 UNIVERSITY AVE	2020, 2017, 2014, 2010, 2006, 2005, 2002, 2000, 1996, 1995, 1993, 1992, 1991, 1986, 1984, 1982, 1980, 1979, 1976, 1975, 1973, 1970, 1967, 1965, 1962, 1960, 1959, 1956, 1955, 1954, 1951, 1950, 1946, 1945, 1943, 1940, 1933, 1932, 1928, 1926, 1925, 1920
2054 UNIVERSITY AVE	2020, 2017, 2014, 2010, 2006, 2005, 2002, 2000, 1996, 1995, 1993, 1992, 1991, 1986, 1984, 1982, 1980, 1979, 1976, 1975, 1973, 1970, 1967, 1965, 1962, 1960, 1959, 1956, 1955, 1954, 1951, 1950, 1946, 1945, 1940, 1938, 1933, 1932, 1928, 1926, 1925, 1920
2054 UNIVERSITY AVE	2020, 2017, 2014, 2010, 2006, 2005, 2002, 2000, 1996, 1995, 1993, 1992, 1991, 1986, 1984, 1982, 1980, 1979, 1976, 1975, 1973, 1970, 1967, 1965, 1962, 1960, 1959, 1956, 1955, 1954, 1951, 1950, 1946, 1943, 1940, 1938, 1933, 1932, 1928, 1926, 1925, 1920

FINDINGS

Address Researched	Address Not Identified in Research Source
2054 UNIVERSITY AVE	2020, 2017, 2014, 2010, 2006, 2005, 2002, 2000, 1996, 1995, 1993, 1992, 1991, 1986, 1984, 1982, 1980, 1979, 1976, 1975, 1973, 1970, 1967, 1965, 1962, 1960, 1959, 1956, 1955, 1954, 1951, 1946, 1945, 1943, 1940, 1938, 1933, 1932, 1928, 1926, 1925, 1920
2054 UNIVERSITY AVE	2020, 2017, 2014, 2010, 2006, 2005, 2002, 2000, 1996, 1995, 1993, 1992, 1991, 1986, 1984, 1982, 1980, 1979, 1976, 1975, 1973, 1970, 1967, 1965, 1960, 1959, 1956, 1955, 1954, 1951, 1950, 1946, 1945, 1943, 1940, 1938, 1933, 1932, 1928, 1926, 1925, 1920
2054 UNIVERSITY AVE	2020, 2017, 2014, 2010, 2006, 2005, 2002, 2000, 1996, 1995, 1993, 1992, 1991, 1986, 1984, 1982, 1980, 1979, 1976, 1975, 1973, 1970, 1967, 1965, 1962, 1960, 1959, 1956, 1954, 1951, 1950, 1946, 1945, 1943, 1940, 1938, 1933, 1932, 1928, 1926, 1925, 1920
2054 UNIVERSITY AVE	2020, 2017, 2014, 2010, 2006, 2005, 2002, 2000, 1996, 1995, 1993, 1992, 1991, 1986, 1984, 1982, 1980, 1979, 1976, 1975, 1973, 1970, 1967, 1965, 1962, 1960, 1959, 1956, 1955, 1954, 1951, 1950, 1946, 1945, 1943, 1940, 1938, 1933, 1932, 1926, 1925, 1920
2054 UNIVERSITY AVE	2020, 2017, 2014, 2010, 2006, 2005, 2002, 1996, 1995, 1993, 1992, 1991, 1986, 1984, 1982, 1980, 1979, 1976, 1975, 1973, 1970, 1967, 1965, 1962, 1960, 1959, 1956, 1955, 1954, 1951, 1950, 1946, 1945, 1943, 1940, 1938, 1933, 1932, 1928, 1926, 1925, 1920
2054 UNIVERSITY AVE	2020, 2017, 2014, 2010, 2005, 2002, 2000, 1996, 1995, 1993, 1992, 1991, 1986, 1984, 1982, 1980, 1979, 1976, 1975, 1973, 1970, 1967, 1965, 1962, 1960, 1959, 1956, 1955, 1954, 1951, 1950, 1946, 1945, 1943, 1940, 1938, 1933, 1932, 1928, 1926, 1925, 1920
2054 UNIVERSITY AVE	2020, 2017, 2014, 2010, 2006, 2002, 2000, 1996, 1995, 1993, 1992, 1991, 1986, 1984, 1982, 1980, 1979, 1976, 1975, 1973, 1970, 1967, 1965, 1962, 1960, 1959, 1956, 1955, 1954, 1951, 1950, 1946, 1945, 1943, 1940, 1938, 1933, 1932, 1928, 1926, 1925, 1920
2054 UNIVERSITY AVE	2020, 2017, 2014, 2006, 2005, 2002, 2000, 1996, 1995, 1993, 1992, 1991, 1986, 1984, 1982, 1980, 1979, 1976, 1975, 1973, 1970, 1967, 1965, 1962, 1960, 1959, 1956, 1955, 1954, 1951, 1950, 1946, 1945, 1943, 1940, 1938, 1933, 1932, 1928, 1926, 1925, 1920
2054 UNIVERSITY AVE	2020, 2017, 2010, 2006, 2005, 2002, 2000, 1996, 1995, 1993, 1992, 1991, 1986, 1984, 1982, 1980, 1979, 1976, 1975, 1973, 1970, 1967, 1965, 1962, 1960, 1959, 1956, 1955, 1954, 1951, 1950, 1946, 1945, 1943, 1940, 1938, 1933, 1932, 1928, 1926, 1925, 1920
2054 UNIVERSITY AVE	2017, 2014, 2010, 2006, 2005, 2002, 2000, 1996, 1995, 1993, 1992, 1991, 1986, 1984, 1982, 1980, 1979, 1976, 1975, 1973, 1970, 1967, 1965, 1962, 1960, 1959, 1956, 1955, 1954, 1951, 1950, 1946, 1945, 1943, 1940, 1938, 1933, 1932, 1928, 1926, 1925, 1920
2054 UNIVERSITY AVE	2020, 2014, 2010, 2006, 2005, 2002, 2000, 1996, 1995, 1993, 1992, 1991, 1986, 1984, 1982, 1980, 1979, 1976, 1975, 1973, 1970, 1967, 1965, 1962, 1960, 1959, 1956, 1955, 1954, 1951, 1950, 1946, 1945, 1943, 1940, 1938, 1933, 1932, 1928, 1926, 1925, 1920
2054 UNIVERSITY AVE	2020, 2017, 2014, 2010, 2006, 2005, 2002, 2000, 1996, 1993, 1992, 1991, 1986, 1984, 1982, 1980, 1979, 1976, 1975, 1973, 1970, 1967, 1965, 1962, 1960, 1959, 1956, 1955, 1954, 1951, 1950, 1946, 1945, 1943, 1940, 1938, 1933, 1932, 1928, 1926, 1925, 1920
2054 UNIVERSITY AVE	2020, 2017, 2014, 2010, 2006, 2005, 2002, 2000, 1995, 1993, 1992, 1991, 1986, 1984, 1982, 1980, 1979, 1976, 1975, 1973, 1970, 1967, 1965, 1962, 1960, 1959, 1956, 1955, 1954, 1951, 1950, 1946, 1945, 1943, 1940, 1938, 1933, 1932, 1928, 1926, 1925, 1920

FINDINGS

Address Researched	Address Not Identified in Research Source
2054 UNIVERSITY AVE	2020, 2017, 2014, 2010, 2006, 2005, 2002, 2000, 1996, 1995, 1993, 1992, 1986, 1984, 1982, 1980, 1979, 1976, 1975, 1973, 1970, 1967, 1965, 1962, 1960, 1959, 1956, 1955, 1954, 1951, 1950, 1946, 1945, 1943, 1940, 1938, 1933, 1932, 1928, 1926, 1925, 1920
2054 UNIVERSITY AVE	2020, 2017, 2014, 2010, 2006, 2005, 2002, 2000, 1996, 1995, 1993, 1991, 1986, 1984, 1982, 1980, 1979, 1976, 1975, 1973, 1970, 1967, 1965, 1962, 1960, 1959, 1956, 1955, 1954, 1951, 1950, 1946, 1945, 1943, 1940, 1938, 1933, 1932, 1928, 1926, 1925, 1920
2054 UNIVERSITY AVE	2020, 2017, 2014, 2010, 2006, 2005, 2002, 2000, 1996, 1995, 1993, 1992, 1991, 1986, 1984, 1982, 1980, 1979, 1976, 1975, 1973, 1970, 1967, 1965, 1962, 1960, 1959, 1956, 1955, 1954, 1951, 1950, 1946, 1945, 1943, 1940, 1938, 1933, 1932, 1928, 1926, 1925, 1920
2054 UNIVERSITY AVE	2020, 2017, 2014, 2010, 2006, 2005, 2002, 2000, 1996, 1995, 1993, 1992, 1991, 1984, 1982, 1980, 1979, 1976, 1975, 1973, 1970, 1967, 1965, 1962, 1960, 1959, 1956, 1955, 1954, 1951, 1950, 1946, 1945, 1943, 1940, 1938, 1933, 1932, 1928, 1926, 1925, 1920
2054 UNIVERSITY AVE	2020, 2017, 2014, 2010, 2006, 2005, 2002, 2000, 1996, 1995, 1993, 1992, 1991, 1986, 1984, 1982, 1980, 1979, 1976, 1973, 1970, 1967, 1965, 1962, 1960, 1959, 1956, 1955, 1954, 1951, 1950, 1946, 1945, 1943, 1940, 1938, 1933, 1932, 1928, 1926, 1925, 1920
2054 UNIVERSITY AVE	2020, 2017, 2014, 2010, 2006, 2005, 2002, 2000, 1996, 1995, 1993, 1992, 1991, 1986, 1984, 1982, 1980, 1979, 1976, 1975, 1973, 1967, 1965, 1962, 1960, 1959, 1956, 1955, 1954, 1951, 1950, 1946, 1945, 1943, 1940, 1938, 1933, 1932, 1928, 1926, 1925, 1920
2054 UNIVERSITY AVE B R202	2020, 2017, 2014, 2010, 2006, 2005, 2002, 2000, 1996, 1995, 1993, 1992, 1991, 1986, 1984, 1982, 1980, 1979, 1976, 1975, 1973, 1970, 1967, 1965, 1962, 1960, 1959, 1956, 1955, 1954, 1951, 1950, 1946, 1945, 1943, 1940, 1938, 1933, 1932, 1926, 1925, 1920
2054 UNIVERSITY AVE R312	2020, 2017, 2014, 2010, 2006, 2005, 2002, 2000, 1996, 1995, 1993, 1992, 1991, 1986, 1984, 1982, 1980, 1979, 1976, 1975, 1973, 1970, 1967, 1965, 1962, 1960, 1959, 1956, 1955, 1954, 1951, 1950, 1946, 1945, 1943, 1940, 1938, 1933, 1932, 1926, 1925, 1920
2054 UNIVERSITY AVE R403	2020, 2017, 2014, 2010, 2006, 2005, 2002, 2000, 1996, 1995, 1993, 1992, 1991, 1986, 1984, 1982, 1980, 1979, 1976, 1975, 1973, 1970, 1967, 1965, 1962, 1960, 1959, 1956, 1955, 1954, 1951, 1950, 1946, 1945, 1943, 1940, 1938, 1933, 1932, 1926, 1925, 1920
2054 UNIVERSITY AVE R412	2020, 2017, 2014, 2010, 2006, 2005, 2002, 2000, 1996, 1995, 1993, 1992, 1991, 1986, 1984, 1982, 1980, 1979, 1976, 1975, 1973, 1970, 1967, 1965, 1962, 1960, 1959, 1956, 1955, 1954, 1951, 1950, 1946, 1945, 1943, 1940, 1938, 1933, 1932, 1926, 1925, 1920
2054 UNIVERSITY DR	2020, 2017, 2014, 2010, 2006, 2005, 2002, 2000, 1996, 1995, 1993, 1992, 1991, 1986, 1984, 1982, 1980, 1979, 1976, 1975, 1973, 1970, 1967, 1965, 1962, 1960, 1959, 1956, 1955, 1954, 1951, 1950, 1946, 1945, 1943, 1940, 1933, 1932, 1928, 1926, 1925, 1920
2054 UNIVERSITY WAY	2020, 2017, 2014, 2010, 2006, 2005, 2002, 2000, 1996, 1995, 1993, 1992, 1991, 1986, 1984, 1982, 1980, 1979, 1976, 1975, 1973, 1970, 1967, 1965, 1962, 1960, 1959, 1956, 1955, 1954, 1951, 1950, 1946, 1943, 1940, 1938, 1933, 1932, 1928, 1926, 1925, 1920
2054 UNIVERSITY WAY	2020, 2017, 2014, 2010, 2006, 2005, 2002, 2000, 1996, 1995, 1993, 1992, 1991, 1986, 1984, 1982, 1980, 1979, 1976, 1975, 1973, 1970, 1967, 1965, 1962, 1960, 1959, 1956, 1955, 1954, 1951, 1950, 1946, 1945, 1943, 1940, 1938, 1933, 1932, 1926, 1925, 1920

FINDINGS

Address Researched	Address Not Identified in Research Source
2054 UNIVERSITY WAY	2020, 2017, 2014, 2010, 2006, 2005, 2002, 2000, 1996, 1995, 1993, 1992, 1991, 1986, 1984, 1982, 1980, 1979, 1976, 1975, 1973, 1970, 1967, 1965, 1962, 1960, 1959, 1956, 1955, 1954, 1951, 1950, 1946, 1945, 1943, 1940, 1938, 1933, 1932, 1928, 1926, 1920
2055 ADDISON WAY	2020, 2017, 2014, 2010, 2006, 2005, 2002, 2000, 1996, 1995, 1993, 1992, 1991, 1986, 1984, 1982, 1980, 1979, 1976, 1975, 1973, 1970, 1967, 1965, 1962, 1960, 1959, 1956, 1955, 1954, 1951, 1950, 1946, 1945, 1943, 1940, 1938, 1933, 1932, 1928, 1926, 1920
2055 ADDISON WAY	2020, 2017, 2014, 2010, 2006, 2005, 2002, 2000, 1996, 1995, 1993, 1992, 1991, 1986, 1984, 1982, 1980, 1979, 1976, 1975, 1973, 1970, 1967, 1965, 1962, 1960, 1959, 1956, 1955, 1954, 1951, 1950, 1946, 1945, 1943, 1940, 1933, 1932, 1928, 1926, 1925, 1920
2055 ADDISON WAY	2020, 2017, 2014, 2010, 2006, 2005, 2002, 2000, 1996, 1995, 1993, 1992, 1991, 1986, 1984, 1982, 1980, 1979, 1976, 1975, 1973, 1970, 1967, 1965, 1962, 1960, 1959, 1956, 1955, 1954, 1951, 1950, 1946, 1945, 1943, 1940, 1938, 1932, 1928, 1926, 1925, 1920
2055 ADDISON WAY	2020, 2017, 2014, 2010, 2006, 2005, 2002, 2000, 1996, 1995, 1993, 1992, 1991, 1986, 1984, 1982, 1980, 1979, 1976, 1975, 1973, 1970, 1967, 1965, 1962, 1960, 1959, 1956, 1955, 1954, 1951, 1950, 1946, 1945, 1943, 1940, 1938, 1933, 1932, 1928, 1926, 1925
2055 BERKELEY WAY	2020, 2017, 2014, 2010, 2006, 2005, 2002, 2000, 1996, 1995, 1993, 1992, 1991, 1986, 1984, 1982, 1980, 1979, 1976, 1975, 1973, 1970, 1967, 1965, 1962, 1960, 1959, 1956, 1955, 1954, 1951, 1950, 1946, 1945, 1943, 1940, 1933, 1932, 1928, 1926, 1925, 1920
2055 BERKELEY WAY	2020, 2017, 2014, 2010, 2006, 2005, 2002, 2000, 1996, 1995, 1993, 1992, 1991, 1986, 1984, 1982, 1980, 1979, 1976, 1975, 1973, 1970, 1967, 1965, 1962, 1960, 1959, 1956, 1955, 1954, 1951, 1950, 1946, 1945, 1940, 1938, 1933, 1932, 1928, 1926, 1925, 1920
2055 BERKELEY WAY	2020, 2017, 2014, 2010, 2006, 2005, 2002, 2000, 1996, 1995, 1993, 1992, 1991, 1986, 1984, 1982, 1980, 1979, 1976, 1975, 1973, 1970, 1967, 1965, 1962, 1960, 1959, 1956, 1954, 1951, 1950, 1946, 1945, 1943, 1940, 1938, 1933, 1932, 1928, 1926, 1925, 1920
2055 BERKELEY WAY	2020, 2017, 2014, 2010, 2006, 2005, 2002, 2000, 1996, 1995, 1993, 1992, 1991, 1986, 1984, 1982, 1980, 1979, 1976, 1975, 1973, 1970, 1967, 1965, 1962, 1960, 1959, 1956, 1955, 1954, 1951, 1950, 1946, 1943, 1940, 1938, 1933, 1932, 1928, 1926, 1925, 1920
2055 BERKELEY WAY	2020, 2017, 2014, 2010, 2006, 2005, 2002, 2000, 1996, 1995, 1993, 1992, 1991, 1986, 1984, 1982, 1980, 1979, 1976, 1975, 1973, 1970, 1967, 1965, 1962, 1960, 1959, 1956, 1955, 1954, 1951, 1946, 1945, 1943, 1940, 1938, 1933, 1932, 1928, 1926, 1925, 1920
2055 BERKELEY WAY	2020, 2017, 2014, 2010, 2006, 2005, 2002, 2000, 1996, 1995, 1993, 1992, 1991, 1986, 1984, 1982, 1980, 1979, 1976, 1975, 1973, 1970, 1967, 1965, 1962, 1960, 1959, 1956, 1955, 1954, 1951, 1950, 1946, 1945, 1943, 1940, 1938, 1933, 1932, 1928, 1926, 1920
2055 BERKELEY WAY	2020, 2017, 2014, 2010, 2006, 2005, 2002, 2000, 1996, 1995, 1993, 1992, 1991, 1986, 1984, 1982, 1980, 1979, 1976, 1975, 1973, 1970, 1967, 1965, 1960, 1959, 1956, 1955, 1954, 1951, 1950, 1946, 1945, 1943, 1940, 1938, 1933, 1932, 1928, 1926, 1925, 1920
2055 BERKELEY WAY	2020, 2017, 2014, 2010, 2006, 2005, 2002, 2000, 1996, 1995, 1993, 1992, 1991, 1986, 1984, 1982, 1980, 1979, 1976, 1975, 1973, 1967, 1965, 1962, 1960, 1959, 1956, 1955, 1954, 1951, 1950, 1946, 1945, 1943, 1940, 1938, 1933, 1932, 1928, 1926, 1925, 1920

FINDINGS

Address Researched	Address Not Identified in Research Source
2055 BERKELEY WAY	2020, 2017, 2014, 2010, 2006, 2005, 2002, 2000, 1996, 1995, 1993, 1992, 1991, 1986, 1984, 1982, 1979, 1976, 1975, 1973, 1970, 1967, 1965, 1962, 1960, 1959, 1956, 1955, 1954, 1951, 1950, 1946, 1945, 1943, 1940, 1938, 1933, 1932, 1928, 1926, 1925, 1920
2055 BERKELEY WAY	2020, 2017, 2014, 2010, 2006, 2005, 2002, 2000, 1996, 1995, 1993, 1992, 1986, 1984, 1982, 1980, 1979, 1976, 1975, 1973, 1970, 1967, 1965, 1962, 1960, 1959, 1956, 1955, 1954, 1951, 1950, 1946, 1945, 1943, 1940, 1938, 1933, 1932, 1928, 1926, 1925, 1920
2055 BERKELEY WAY	2020, 2017, 2014, 2010, 2006, 2005, 2002, 2000, 1996, 1995, 1993, 1992, 1991, 1984, 1982, 1980, 1979, 1976, 1975, 1973, 1970, 1967, 1965, 1962, 1960, 1959, 1956, 1955, 1954, 1951, 1950, 1946, 1945, 1943, 1940, 1938, 1933, 1932, 1928, 1926, 1925, 1920
2055 BERKELEY WAY	2020, 2017, 2014, 2010, 2006, 2005, 2002, 2000, 1996, 1993, 1992, 1991, 1986, 1984, 1982, 1980, 1979, 1976, 1975, 1973, 1970, 1967, 1965, 1962, 1960, 1959, 1956, 1955, 1954, 1951, 1950, 1946, 1945, 1943, 1940, 1938, 1933, 1932, 1928, 1926, 1925, 1920
2055 BERKELEY WAY	2020, 2017, 2014, 2010, 2006, 2005, 2002, 2000, 1996, 1995, 1993, 1991, 1986, 1984, 1982, 1980, 1979, 1976, 1975, 1973, 1970, 1967, 1965, 1962, 1960, 1959, 1956, 1955, 1954, 1951, 1950, 1946, 1945, 1943, 1940, 1938, 1933, 1932, 1928, 1926, 1925, 1920
2055 BERKELEY WAY	2017, 2014, 2010, 2006, 2005, 2002, 2000, 1996, 1995, 1993, 1992, 1991, 1986, 1984, 1982, 1980, 1979, 1976, 1975, 1973, 1970, 1967, 1965, 1962, 1960, 1959, 1956, 1955, 1954, 1951, 1950, 1946, 1945, 1943, 1940, 1938, 1933, 1932, 1928, 1926, 1925, 1920
2055 BERKELEY WAY	2020, 2017, 2010, 2006, 2005, 2002, 2000, 1996, 1995, 1993, 1992, 1991, 1986, 1984, 1982, 1980, 1979, 1976, 1975, 1973, 1970, 1967, 1965, 1962, 1960, 1959, 1956, 1955, 1954, 1951, 1950, 1946, 1945, 1943, 1940, 1938, 1933, 1932, 1928, 1926, 1925, 1920
2055 BERKELEY WAY	2020, 2017, 2014, 2006, 2005, 2002, 2000, 1996, 1995, 1993, 1992, 1991, 1986, 1984, 1982, 1980, 1979, 1976, 1975, 1973, 1970, 1967, 1965, 1962, 1960, 1959, 1956, 1955, 1954, 1951, 1950, 1946, 1945, 1943, 1940, 1938, 1933, 1932, 1928, 1926, 1925, 1920
2055 BERKELEY WAY	2020, 2017, 2014, 2010, 2005, 2002, 2000, 1996, 1995, 1993, 1992, 1991, 1986, 1984, 1982, 1980, 1979, 1976, 1975, 1973, 1970, 1967, 1965, 1962, 1960, 1959, 1956, 1955, 1954, 1951, 1950, 1946, 1945, 1943, 1940, 1938, 1933, 1932, 1928, 1926, 1925, 1920
2055 CENTER ST	2017, 2014, 2010, 2006, 2005, 2002, 2000, 1996, 1995, 1993, 1992, 1991, 1986, 1984, 1982, 1980, 1979, 1976, 1975, 1973, 1970, 1967, 1965, 1962, 1960, 1959, 1956, 1955, 1954, 1951, 1950, 1946, 1945, 1943, 1940, 1938, 1933, 1932, 1928, 1926, 1925, 1920
2055 SHATTUCK AVE	2020, 2017, 2014, 2006, 2005, 2002, 2000, 1996, 1995, 1993, 1992, 1991, 1986, 1984, 1982, 1980, 1979, 1976, 1975, 1973, 1970, 1967, 1965, 1962, 1960, 1959, 1956, 1955, 1954, 1951, 1950, 1946, 1945, 1943, 1940, 1938, 1933, 1932, 1928, 1926, 1925, 1920
2055 SHATTUCK AVE	2020, 2017, 2010, 2006, 2005, 2002, 2000, 1996, 1995, 1993, 1992, 1991, 1986, 1984, 1982, 1980, 1979, 1976, 1975, 1973, 1970, 1967, 1965, 1962, 1960, 1959, 1956, 1955, 1954, 1951, 1950, 1946, 1945, 1943, 1940, 1938, 1933, 1932, 1928, 1926, 1925, 1920
2055 UNIVERSITY DR	2020, 2017, 2014, 2010, 2006, 2005, 2002, 2000, 1996, 1995, 1993, 1992, 1991, 1986, 1984, 1982, 1980, 1979, 1976, 1975, 1973, 1970, 1967, 1965, 1962, 1960, 1959, 1956, 1955, 1954, 1951, 1950, 1946, 1945, 1943, 1940, 1938, 1933, 1932, 1928, 1926, 1925

FINDINGS

Address Researched	Address Not Identified in Research Source
2056 UNIVERSITY AVE	2020, 2017, 2014, 2010, 2006, 2005, 2002, 2000, 1996, 1995, 1993, 1992, 1991, 1986, 1984, 1982, 1980, 1979, 1976, 1975, 1973, 1970, 1967, 1965, 1962, 1960, 1959, 1956, 1955, 1954, 1951, 1950, 1946, 1945, 1943, 1940, 1938, 1933, 1932, 1926, 1925, 1920
2056 UNIVERSITY AVE	2020, 2017, 2014, 2010, 2006, 2005, 2002, 2000, 1996, 1995, 1993, 1992, 1991, 1986, 1984, 1982, 1980, 1979, 1976, 1975, 1973, 1970, 1967, 1965, 1962, 1960, 1959, 1956, 1955, 1954, 1951, 1950, 1946, 1945, 1943, 1940, 1938, 1932, 1928, 1926, 1925, 1920
2056 UNIVERSITY DR	2020, 2017, 2014, 2010, 2006, 2005, 2002, 2000, 1996, 1995, 1993, 1992, 1991, 1986, 1984, 1982, 1980, 1979, 1976, 1975, 1973, 1970, 1967, 1965, 1962, 1960, 1959, 1956, 1955, 1954, 1951, 1950, 1946, 1945, 1943, 1940, 1933, 1932, 1928, 1926, 1925, 1920
2056 UNIVERSITY DR	2020, 2017, 2014, 2010, 2006, 2005, 2002, 2000, 1996, 1995, 1993, 1992, 1991, 1986, 1984, 1982, 1980, 1979, 1976, 1975, 1973, 1970, 1967, 1965, 1962, 1960, 1959, 1956, 1955, 1954, 1951, 1950, 1946, 1945, 1943, 1940, 1938, 1933, 1932, 1928, 1926, 1925
2056 UNIVERSITY WAY	2020, 2017, 2014, 2010, 2006, 2005, 2002, 2000, 1996, 1995, 1993, 1992, 1991, 1986, 1984, 1982, 1980, 1979, 1976, 1975, 1973, 1970, 1967, 1965, 1962, 1960, 1959, 1956, 1955, 1954, 1951, 1950, 1946, 1945, 1943, 1940, 1938, 1933, 1932, 1928, 1926, 1920
2057 BERKELEY WAY	2020, 2017, 2014, 2010, 2006, 2005, 2002, 2000, 1996, 1995, 1993, 1992, 1991, 1986, 1984, 1982, 1980, 1979, 1976, 1975, 1973, 1970, 1967, 1965, 1962, 1960, 1959, 1956, 1955, 1954, 1951, 1950, 1946, 1945, 1943, 1940, 1938, 1932, 1928, 1926, 1925, 1920
2057 BERKELEY WAY	2020, 2017, 2014, 2010, 2006, 2005, 2002, 2000, 1996, 1995, 1993, 1992, 1991, 1986, 1984, 1982, 1980, 1979, 1976, 1975, 1973, 1970, 1967, 1965, 1962, 1960, 1959, 1956, 1955, 1954, 1951, 1950, 1946, 1945, 1940, 1938, 1933, 1932, 1928, 1926, 1925, 1920
2057 BERKELEY WAY	2020, 2017, 2014, 2010, 2006, 2005, 2002, 2000, 1996, 1995, 1993, 1992, 1991, 1986, 1984, 1982, 1980, 1979, 1976, 1975, 1973, 1970, 1967, 1965, 1962, 1960, 1959, 1956, 1955, 1954, 1951, 1950, 1946, 1943, 1940, 1938, 1933, 1932, 1928, 1926, 1925, 1920
2057 BERKELEY WAY	2020, 2017, 2014, 2010, 2006, 2005, 2002, 2000, 1996, 1995, 1993, 1992, 1991, 1986, 1984, 1982, 1980, 1979, 1976, 1975, 1973, 1970, 1967, 1965, 1962, 1960, 1959, 1956, 1955, 1954, 1951, 1950, 1946, 1945, 1943, 1940, 1938, 1933, 1932, 1928, 1926, 1920
2057 BERKELEY WAY	2020, 2017, 2010, 2006, 2005, 2002, 2000, 1996, 1995, 1993, 1992, 1991, 1986, 1984, 1982, 1980, 1979, 1976, 1975, 1973, 1970, 1967, 1965, 1962, 1960, 1959, 1956, 1955, 1954, 1951, 1950, 1946, 1945, 1943, 1940, 1938, 1933, 1932, 1928, 1926, 1925, 1920
2057 BERKELEY WAY	2020, 2017, 2014, 2006, 2005, 2002, 2000, 1996, 1995, 1993, 1992, 1991, 1986, 1984, 1982, 1980, 1979, 1976, 1975, 1973, 1970, 1967, 1965, 1962, 1960, 1959, 1956, 1955, 1954, 1951, 1950, 1946, 1945, 1943, 1940, 1938, 1933, 1932, 1928, 1926, 1925, 1920
2057 BERKELEY WAY	2017, 2014, 2010, 2006, 2005, 2002, 2000, 1996, 1995, 1993, 1992, 1991, 1986, 1984, 1982, 1980, 1979, 1976, 1975, 1973, 1970, 1967, 1965, 1962, 1960, 1959, 1956, 1955, 1954, 1951, 1950, 1946, 1945, 1943, 1940, 1938, 1933, 1932, 1928, 1926, 1925, 1920
2057 BERKELEY WAY	2020, 2014, 2010, 2006, 2005, 2002, 2000, 1996, 1995, 1993, 1992, 1991, 1986, 1984, 1982, 1980, 1979, 1976, 1975, 1973, 1970, 1967, 1965, 1962, 1960, 1959, 1956, 1955, 1954, 1951, 1950, 1946, 1945, 1943, 1940, 1938, 1933, 1932, 1928, 1926, 1925, 1920

FINDINGS

Address Researched	Address Not Identified in Research Source
2057 BERKELEY WAY	2020, 2017, 2014, 2010, 2005, 2002, 2000, 1996, 1995, 1993, 1992, 1991, 1986, 1984, 1982, 1980, 1979, 1976, 1975, 1973, 1970, 1967, 1965, 1962, 1960, 1959, 1956, 1955, 1954, 1951, 1950, 1946, 1945, 1943, 1940, 1938, 1933, 1932, 1928, 1926, 1925, 1920
2057 BERKELEY WAY	2020, 2017, 2014, 2010, 2006, 2002, 2000, 1996, 1995, 1993, 1992, 1991, 1986, 1984, 1982, 1980, 1979, 1976, 1975, 1973, 1970, 1967, 1965, 1962, 1960, 1959, 1956, 1955, 1954, 1951, 1950, 1946, 1945, 1943, 1940, 1938, 1933, 1932, 1928, 1926, 1925, 1920
2057 BERKELEY WAY	2020, 2017, 2014, 2010, 2006, 2005, 2002, 2000, 1996, 1995, 1993, 1991, 1986, 1984, 1982, 1980, 1979, 1976, 1975, 1973, 1970, 1967, 1965, 1962, 1960, 1959, 1956, 1955, 1954, 1951, 1950, 1946, 1945, 1943, 1940, 1938, 1933, 1932, 1928, 1926, 1925, 1920
2057 BERKELEY WAY	2020, 2017, 2014, 2010, 2006, 2005, 2002, 2000, 1996, 1993, 1992, 1991, 1986, 1984, 1982, 1980, 1979, 1976, 1975, 1973, 1970, 1967, 1965, 1962, 1960, 1959, 1956, 1955, 1954, 1951, 1950, 1946, 1945, 1943, 1940, 1938, 1933, 1932, 1928, 1926, 1925, 1920
2057 BERKELEY WAY	2020, 2017, 2014, 2010, 2006, 2005, 2002, 2000, 1996, 1995, 1993, 1992, 1991, 1984, 1982, 1980, 1979, 1976, 1975, 1973, 1970, 1967, 1965, 1962, 1960, 1959, 1956, 1955, 1954, 1951, 1950, 1946, 1945, 1943, 1940, 1938, 1933, 1932, 1928, 1926, 1925, 1920
2057 BERKELEY WAY	2020, 2017, 2014, 2010, 2006, 2005, 2002, 2000, 1996, 1995, 1993, 1992, 1986, 1984, 1982, 1980, 1979, 1976, 1975, 1973, 1970, 1967, 1965, 1962, 1960, 1959, 1956, 1955, 1954, 1951, 1950, 1946, 1945, 1943, 1940, 1938, 1933, 1932, 1928, 1926, 1925, 1920
2057 BERKELEY WAY	2020, 2017, 2014, 2010, 2006, 2005, 2002, 2000, 1996, 1995, 1993, 1992, 1991, 1986, 1984, 1982, 1979, 1976, 1975, 1973, 1970, 1967, 1965, 1962, 1960, 1959, 1956, 1955, 1954, 1951, 1950, 1946, 1945, 1943, 1940, 1938, 1933, 1932, 1928, 1926, 1925, 1920
2057 BERKELEY WAY	2020, 2017, 2014, 2010, 2006, 2005, 2002, 2000, 1996, 1995, 1993, 1992, 1991, 1986, 1984, 1982, 1980, 1979, 1976, 1975, 1973, 1970, 1967, 1965, 1962, 1960, 1959, 1956, 1955, 1954, 1951, 1950, 1946, 1945, 1943, 1940, 1938, 1933, 1932, 1928, 1926, 1925, 1920
2057 BERKELEY WAY	2020, 2017, 2014, 2010, 2006, 2005, 2002, 2000, 1996, 1995, 1993, 1992, 1991, 1986, 1984, 1982, 1980, 1979, 1976, 1975, 1973, 1967, 1965, 1962, 1960, 1959, 1956, 1955, 1954, 1951, 1950, 1946, 1945, 1943, 1940, 1938, 1933, 1932, 1928, 1926, 1925, 1920
2057 BERKELEY WAY	2020, 2017, 2014, 2010, 2006, 2005, 2002, 2000, 1996, 1995, 1993, 1992, 1991, 1986, 1984, 1982, 1980, 1979, 1976, 1975, 1973, 1970, 1967, 1965, 1960, 1959, 1956, 1955, 1954, 1951, 1950, 1946, 1945, 1943, 1940, 1938, 1933, 1932, 1928, 1926, 1925, 1920
2057 BERKELEY WAY	2020, 2017, 2014, 2010, 2006, 2005, 2002, 2000, 1996, 1995, 1993, 1992, 1991, 1986, 1984, 1982, 1980, 1979, 1976, 1975, 1973, 1970, 1967, 1965, 1962, 1960, 1959, 1956, 1955, 1954, 1951, 1950, 1946, 1945, 1943, 1940, 1938, 1933, 1932, 1928, 1926, 1925
2057 UNIVERSITY AVE	2020, 2017, 2014, 2010, 2006, 2005, 2002, 2000, 1996, 1995, 1993, 1992, 1991, 1986, 1984, 1982, 1980, 1979, 1976, 1975, 1973, 1967, 1965, 1962, 1960, 1959, 1956, 1955, 1954, 1951, 1950, 1946, 1945, 1943, 1940, 1938, 1933, 1932, 1928, 1926, 1925, 1920
2057 UNIVERSITY AVE	2020, 2017, 2014, 2010, 2006, 2005, 2002, 2000, 1996, 1995, 1993, 1992, 1991, 1986, 1984, 1982, 1979, 1976, 1975, 1973, 1970, 1967, 1965, 1962, 1960, 1959, 1956, 1955, 1954, 1951, 1950, 1946, 1945, 1943, 1940, 1938, 1933, 1932, 1928, 1926, 1925, 1920

FINDINGS

Address Researched	Address Not Identified in Research Source
2057 UNIVERSITY AVE	2020, 2017, 2014, 2010, 2006, 2005, 2002, 2000, 1996, 1995, 1993, 1992, 1991, 1984, 1982, 1980, 1979, 1976, 1975, 1973, 1970, 1967, 1965, 1962, 1960, 1959, 1956, 1955, 1954, 1951, 1950, 1946, 1945, 1943, 1940, 1938, 1933, 1932, 1928, 1926, 1925, 1920
2057 UNIVERSITY AVE	2020, 2017, 2014, 2010, 2006, 2005, 2002, 2000, 1996, 1995, 1993, 1991, 1986, 1984, 1982, 1980, 1979, 1976, 1975, 1973, 1970, 1967, 1965, 1962, 1960, 1959, 1956, 1955, 1954, 1951, 1950, 1946, 1945, 1943, 1940, 1938, 1933, 1932, 1928, 1926, 1925, 1920
2057 UNIVERSITY AVE	2020, 2017, 2014, 2010, 2006, 2005, 2002, 2000, 1996, 1995, 1993, 1992, 1986, 1984, 1982, 1980, 1979, 1976, 1975, 1973, 1970, 1967, 1965, 1962, 1960, 1959, 1956, 1955, 1954, 1951, 1950, 1946, 1945, 1943, 1940, 1938, 1933, 1932, 1928, 1926, 1925, 1920
2057 UNIVERSITY AVE	2020, 2017, 2014, 2010, 2006, 2005, 2002, 2000, 1995, 1993, 1992, 1991, 1986, 1984, 1982, 1980, 1979, 1976, 1975, 1973, 1970, 1967, 1965, 1962, 1960, 1959, 1956, 1955, 1954, 1951, 1950, 1946, 1945, 1943, 1940, 1938, 1933, 1932, 1928, 1926, 1925, 1920
2057 UNIVERSITY AVE	2020, 2017, 2014, 2010, 2006, 2005, 2002, 2000, 1996, 1993, 1992, 1991, 1986, 1984, 1982, 1980, 1979, 1976, 1975, 1973, 1970, 1967, 1965, 1962, 1960, 1959, 1956, 1955, 1954, 1951, 1950, 1946, 1945, 1943, 1940, 1938, 1933, 1932, 1928, 1926, 1925, 1920
2057 UNIVERSITY AVE	2020, 2017, 2014, 2010, 2006, 2005, 2002, 1996, 1995, 1993, 1992, 1991, 1986, 1984, 1982, 1980, 1979, 1976, 1975, 1973, 1970, 1967, 1965, 1962, 1960, 1959, 1956, 1955, 1954, 1951, 1950, 1946, 1945, 1943, 1940, 1938, 1933, 1932, 1928, 1926, 1925, 1920
2057 UNIVERSITY AVE	2020, 2017, 2014, 2010, 2005, 2002, 2000, 1996, 1995, 1993, 1992, 1991, 1986, 1984, 1982, 1980, 1979, 1976, 1975, 1973, 1970, 1967, 1965, 1962, 1960, 1959, 1956, 1955, 1954, 1951, 1950, 1946, 1945, 1943, 1940, 1938, 1933, 1932, 1928, 1926, 1925, 1920
2057 UNIVERSITY AVE	2020, 2017, 2014, 2010, 2006, 2002, 2000, 1996, 1995, 1993, 1992, 1991, 1986, 1984, 1982, 1980, 1979, 1976, 1975, 1973, 1970, 1967, 1965, 1962, 1960, 1959, 1956, 1955, 1954, 1951, 1950, 1946, 1945, 1943, 1940, 1938, 1933, 1932, 1928, 1926, 1925, 1920
2057 UNIVERSITY AVE	2020, 2014, 2010, 2006, 2005, 2002, 2000, 1996, 1995, 1993, 1992, 1991, 1986, 1984, 1982, 1980, 1979, 1976, 1975, 1973, 1970, 1967, 1965, 1962, 1960, 1959, 1956, 1955, 1954, 1951, 1950, 1946, 1945, 1943, 1940, 1938, 1933, 1932, 1928, 1926, 1925, 1920
2057 UNIVERSITY AVE	2017, 2014, 2010, 2006, 2005, 2002, 2000, 1996, 1995, 1993, 1992, 1991, 1986, 1984, 1982, 1980, 1979, 1976, 1975, 1973, 1970, 1967, 1965, 1962, 1960, 1959, 1956, 1955, 1954, 1951, 1950, 1946, 1945, 1943, 1940, 1938, 1933, 1932, 1928, 1926, 1925, 1920
2057 UNIVERSITY AVE	2020, 2017, 2014, 2006, 2005, 2002, 2000, 1996, 1995, 1993, 1992, 1991, 1986, 1984, 1982, 1980, 1979, 1976, 1975, 1973, 1970, 1967, 1965, 1962, 1960, 1959, 1956, 1955, 1954, 1951, 1950, 1946, 1945, 1943, 1940, 1938, 1933, 1932, 1928, 1926, 1925, 1920
2057 UNIVERSITY AVE	2020, 2017, 2010, 2006, 2005, 2002, 2000, 1996, 1995, 1993, 1992, 1991, 1986, 1984, 1982, 1980, 1979, 1976, 1975, 1973, 1970, 1967, 1965, 1962, 1960, 1959, 1956, 1955, 1954, 1951, 1950, 1946, 1945, 1943, 1940, 1938, 1933, 1932, 1928, 1926, 1925, 1920
2057 UNIVERSITY AVE	2020, 2017, 2014, 2010, 2006, 2005, 2002, 2000, 1996, 1995, 1993, 1992, 1991, 1986, 1984, 1982, 1980, 1979, 1976, 1975, 1973, 1970, 1967, 1965, 1962, 1960, 1959, 1956, 1955, 1954, 1951, 1950, 1946, 1945, 1943, 1940, 1938, 1933, 1932, 1926, 1925, 1920

FINDINGS

Address Researched	Address Not Identified in Research Source
2057 UNIVERSITY AVE	2020, 2017, 2014, 2010, 2006, 2005, 2002, 2000, 1996, 1995, 1993, 1992, 1991, 1986, 1984, 1982, 1980, 1979, 1976, 1975, 1973, 1970, 1967, 1965, 1962, 1960, 1959, 1956, 1954, 1951, 1950, 1946, 1945, 1943, 1940, 1938, 1933, 1932, 1928, 1926, 1925, 1920
2057 UNIVERSITY AVE	2020, 2017, 2014, 2010, 2006, 2005, 2002, 2000, 1996, 1995, 1993, 1992, 1991, 1986, 1984, 1982, 1980, 1979, 1976, 1975, 1973, 1970, 1967, 1965, 1962, 1960, 1959, 1956, 1955, 1954, 1951, 1950, 1946, 1945, 1943, 1940, 1938, 1932, 1928, 1926, 1925, 1920
2057 UNIVERSITY DR	2020, 2017, 2014, 2010, 2006, 2005, 2002, 2000, 1996, 1995, 1993, 1992, 1991, 1986, 1984, 1982, 1980, 1979, 1976, 1975, 1973, 1970, 1967, 1965, 1962, 1960, 1959, 1956, 1955, 1954, 1951, 1950, 1946, 1945, 1943, 1940, 1933, 1932, 1928, 1926, 1925, 1920
2057 UNIVERSITY WAY	2020, 2017, 2014, 2010, 2006, 2005, 2002, 2000, 1996, 1995, 1993, 1992, 1991, 1986, 1984, 1982, 1980, 1979, 1976, 1975, 1973, 1970, 1967, 1965, 1962, 1960, 1959, 1956, 1955, 1954, 1951, 1950, 1946, 1943, 1940, 1938, 1933, 1932, 1928, 1926, 1925, 1920
2057 UNIVERSITY WAY	2020, 2017, 2014, 2010, 2006, 2005, 2002, 2000, 1996, 1995, 1993, 1992, 1991, 1986, 1984, 1982, 1980, 1979, 1976, 1975, 1973, 1970, 1967, 1965, 1962, 1960, 1959, 1956, 1955, 1954, 1951, 1950, 1946, 1945, 1943, 1940, 1938, 1933, 1932, 1928, 1926, 1920
2058 SHATTUCK AVE	2020, 2017, 2014, 2010, 2006, 2005, 2002, 1996, 1995, 1993, 1992, 1991, 1986, 1984, 1982, 1980, 1979, 1976, 1975, 1973, 1970, 1967, 1965, 1962, 1960, 1959, 1956, 1955, 1954, 1951, 1950, 1946, 1945, 1943, 1940, 1938, 1933, 1932, 1928, 1926, 1925, 1920
2058 UNIVERSITY AVE	2020, 2017, 2014, 2010, 2006, 2005, 2002, 1996, 1995, 1993, 1992, 1991, 1986, 1984, 1982, 1980, 1979, 1976, 1975, 1973, 1970, 1967, 1965, 1962, 1960, 1959, 1956, 1955, 1954, 1951, 1950, 1946, 1945, 1943, 1940, 1938, 1933, 1932, 1928, 1926, 1925, 1920
2058 UNIVERSITY AVE	2020, 2017, 2014, 2010, 2006, 2002, 2000, 1996, 1995, 1993, 1992, 1991, 1986, 1984, 1982, 1980, 1979, 1976, 1975, 1973, 1970, 1967, 1965, 1962, 1960, 1959, 1956, 1955, 1954, 1951, 1950, 1946, 1945, 1943, 1940, 1938, 1933, 1932, 1928, 1926, 1925, 1920
2058 UNIVERSITY AVE	2020, 2017, 2014, 2010, 2005, 2002, 2000, 1996, 1995, 1993, 1992, 1991, 1986, 1984, 1982, 1980, 1979, 1976, 1975, 1973, 1970, 1967, 1965, 1962, 1960, 1959, 1956, 1955, 1954, 1951, 1950, 1946, 1945, 1943, 1940, 1938, 1933, 1932, 1928, 1926, 1925, 1920
2058 UNIVERSITY AVE	2020, 2017, 2010, 2006, 2005, 2002, 2000, 1996, 1995, 1993, 1992, 1991, 1986, 1984, 1982, 1980, 1979, 1976, 1975, 1973, 1970, 1967, 1965, 1962, 1960, 1959, 1956, 1955, 1954, 1951, 1950, 1946, 1945, 1943, 1940, 1938, 1933, 1932, 1928, 1926, 1925, 1920
2058 UNIVERSITY AVE	2020, 2017, 2014, 2006, 2005, 2002, 2000, 1996, 1995, 1993, 1992, 1991, 1986, 1984, 1982, 1980, 1979, 1976, 1975, 1973, 1970, 1967, 1965, 1962, 1960, 1959, 1956, 1955, 1954, 1951, 1950, 1946, 1945, 1943, 1940, 1938, 1933, 1932, 1928, 1926, 1925, 1920
2058 UNIVERSITY AVE	2017, 2014, 2010, 2006, 2005, 2002, 2000, 1996, 1995, 1993, 1992, 1991, 1986, 1984, 1982, 1980, 1979, 1976, 1975, 1973, 1970, 1967, 1965, 1962, 1960, 1959, 1956, 1955, 1954, 1951, 1950, 1946, 1945, 1943, 1940, 1938, 1933, 1932, 1928, 1926, 1925, 1920
2058 UNIVERSITY AVE	2020, 2014, 2010, 2006, 2005, 2002, 2000, 1996, 1995, 1993, 1992, 1991, 1986, 1984, 1982, 1980, 1979, 1976, 1975, 1973, 1970, 1967, 1965, 1962, 1960, 1959, 1956, 1955, 1954, 1951, 1950, 1946, 1945, 1943, 1940, 1938, 1933, 1932, 1928, 1926, 1925, 1920

FINDINGS

Address Researched	Address Not Identified in Research Source
2058 UNIVERSITY AVE	2020, 2017, 2014, 2010, 2006, 2005, 2002, 2000, 1995, 1993, 1992, 1991, 1986, 1984, 1982, 1980, 1979, 1976, 1975, 1973, 1970, 1967, 1965, 1962, 1960, 1959, 1956, 1955, 1954, 1951, 1950, 1946, 1945, 1943, 1940, 1938, 1933, 1932, 1928, 1926, 1925, 1920
2058 UNIVERSITY AVE	2020, 2017, 2014, 2010, 2006, 2005, 2002, 2000, 1996, 1995, 1993, 1992, 1986, 1984, 1982, 1980, 1979, 1976, 1975, 1973, 1970, 1967, 1965, 1962, 1960, 1959, 1956, 1955, 1954, 1951, 1950, 1946, 1945, 1943, 1940, 1938, 1933, 1932, 1928, 1926, 1925, 1920
2058 UNIVERSITY AVE	2020, 2017, 2014, 2010, 2006, 2005, 2002, 2000, 1996, 1995, 1993, 1991, 1986, 1984, 1982, 1980, 1979, 1976, 1975, 1973, 1970, 1967, 1965, 1962, 1960, 1959, 1956, 1955, 1954, 1951, 1950, 1946, 1945, 1943, 1940, 1938, 1933, 1932, 1928, 1926, 1925, 1920
2058 UNIVERSITY AVE	2020, 2017, 2014, 2010, 2006, 2005, 2002, 2000, 1996, 1995, 1993, 1992, 1991, 1984, 1982, 1980, 1979, 1976, 1975, 1973, 1970, 1967, 1965, 1962, 1960, 1959, 1956, 1955, 1954, 1951, 1950, 1946, 1945, 1943, 1940, 1938, 1933, 1932, 1928, 1926, 1925, 1920
2058 UNIVERSITY AVE	2020, 2017, 2014, 2010, 2006, 2005, 2002, 2000, 1996, 1995, 1993, 1992, 1991, 1986, 1984, 1982, 1979, 1976, 1975, 1973, 1970, 1967, 1965, 1962, 1960, 1959, 1956, 1955, 1954, 1951, 1950, 1946, 1945, 1943, 1940, 1938, 1933, 1932, 1928, 1926, 1925, 1920
2058 UNIVERSITY AVE	2020, 2017, 2014, 2010, 2006, 2005, 2002, 2000, 1996, 1995, 1993, 1992, 1991, 1986, 1984, 1982, 1980, 1979, 1976, 1975, 1973, 1967, 1965, 1962, 1960, 1959, 1956, 1955, 1954, 1951, 1950, 1946, 1945, 1943, 1940, 1938, 1933, 1932, 1928, 1926, 1925, 1920
2058 UNIVERSITY AVE	2020, 2017, 2014, 2010, 2006, 2005, 2002, 2000, 1996, 1995, 1993, 1992, 1991, 1986, 1984, 1982, 1980, 1979, 1976, 1973, 1970, 1967, 1965, 1962, 1960, 1959, 1956, 1955, 1954, 1951, 1950, 1946, 1945, 1943, 1940, 1938, 1933, 1932, 1928, 1926, 1925, 1920
2058 UNIVERSITY AVE	2020, 2017, 2014, 2010, 2006, 2005, 2002, 2000, 1996, 1995, 1993, 1992, 1991, 1986, 1984, 1982, 1980, 1979, 1976, 1975, 1973, 1970, 1967, 1965, 1962, 1960, 1959, 1956, 1954, 1951, 1950, 1946, 1945, 1943, 1940, 1938, 1933, 1932, 1928, 1926, 1925, 1920
2058 UNIVERSITY AVE	2020, 2017, 2014, 2010, 2006, 2005, 2002, 2000, 1996, 1995, 1993, 1992, 1991, 1986, 1984, 1982, 1980, 1979, 1976, 1975, 1973, 1970, 1967, 1965, 1962, 1960, 1959, 1956, 1955, 1954, 1951, 1946, 1945, 1943, 1940, 1938, 1933, 1932, 1928, 1926, 1925, 1920
2058 UNIVERSITY AVE	2020, 2017, 2014, 2010, 2006, 2005, 2002, 2000, 1996, 1995, 1993, 1992, 1991, 1986, 1984, 1982, 1980, 1979, 1976, 1975, 1973, 1970, 1967, 1965, 1962, 1960, 1959, 1956, 1955, 1954, 1951, 1950, 1946, 1945, 1943, 1940, 1938, 1933, 1932, 1926, 1925, 1920
2059 BERKELEY WAY	2020, 2017, 2014, 2010, 2006, 2005, 2002, 2000, 1996, 1995, 1993, 1992, 1991, 1986, 1984, 1982, 1980, 1979, 1976, 1975, 1973, 1970, 1967, 1965, 1962, 1960, 1959, 1956, 1955, 1954, 1951, 1950, 1946, 1943, 1940, 1938, 1933, 1932, 1928, 1926, 1925, 1920
2059 BERKELEY WAY	2020, 2017, 2014, 2010, 2006, 2005, 2002, 2000, 1996, 1995, 1993, 1992, 1991, 1986, 1984, 1982, 1980, 1979, 1976, 1975, 1973, 1970, 1967, 1965, 1962, 1960, 1959, 1956, 1955, 1954, 1951, 1946, 1945, 1943, 1940, 1938, 1933, 1932, 1928, 1926, 1925, 1920
2059 BERKELEY WAY	2020, 2017, 2014, 2010, 2006, 2005, 2002, 2000, 1996, 1995, 1993, 1992, 1991, 1986, 1984, 1982, 1980, 1979, 1976, 1975, 1973, 1970, 1967, 1965, 1962, 1960, 1959, 1956, 1954, 1951, 1950, 1946, 1945, 1943, 1940, 1938, 1933, 1932, 1928, 1926, 1925, 1920

FINDINGS

Address Researched	Address Not Identified in Research Source
2059 BERKELEY WAY	2020, 2017, 2014, 2010, 2006, 2005, 2002, 2000, 1996, 1995, 1993, 1992, 1991, 1986, 1984, 1982, 1980, 1979, 1976, 1975, 1973, 1970, 1967, 1965, 1962, 1960, 1959, 1956, 1955, 1954, 1951, 1950, 1946, 1945, 1940, 1938, 1933, 1932, 1928, 1926, 1925, 1920
2059 BERKELEY WAY	2020, 2017, 2014, 2010, 2006, 2005, 2002, 2000, 1996, 1995, 1993, 1992, 1991, 1986, 1984, 1982, 1980, 1979, 1976, 1975, 1973, 1970, 1967, 1965, 1962, 1960, 1959, 1956, 1955, 1954, 1951, 1950, 1946, 1945, 1943, 1940, 1938, 1932, 1928, 1926, 1925, 1920
2059 BERKELEY WAY	2020, 2017, 2014, 2010, 2006, 2005, 2002, 2000, 1996, 1995, 1993, 1992, 1991, 1986, 1984, 1982, 1980, 1979, 1976, 1975, 1973, 1967, 1965, 1962, 1960, 1959, 1956, 1955, 1954, 1951, 1950, 1946, 1945, 1943, 1940, 1938, 1933, 1932, 1928, 1926, 1925, 1920
2059 BERKELEY WAY	2020, 2017, 2014, 2010, 2006, 2005, 2002, 2000, 1996, 1995, 1993, 1992, 1991, 1986, 1984, 1982, 1980, 1979, 1976, 1975, 1973, 1970, 1967, 1965, 1960, 1959, 1956, 1955, 1954, 1951, 1950, 1946, 1945, 1943, 1940, 1938, 1933, 1932, 1928, 1926, 1925, 1920
2059 BERKELEY WAY	2020, 2014, 2010, 2006, 2005, 2002, 2000, 1996, 1995, 1993, 1992, 1991, 1986, 1984, 1982, 1980, 1979, 1976, 1975, 1973, 1970, 1967, 1965, 1962, 1960, 1959, 1956, 1955, 1954, 1951, 1950, 1946, 1945, 1943, 1940, 1938, 1933, 1932, 1928, 1926, 1925, 1920
2059 BERKELEY WAY	2020, 2017, 2014, 2006, 2005, 2002, 2000, 1996, 1995, 1993, 1992, 1991, 1986, 1984, 1982, 1980, 1979, 1976, 1975, 1973, 1970, 1967, 1965, 1962, 1960, 1959, 1956, 1955, 1954, 1951, 1950, 1946, 1945, 1943, 1940, 1938, 1933, 1932, 1928, 1926, 1925, 1920
2059 BERKELEY WAY	2020, 2017, 2010, 2006, 2005, 2002, 2000, 1996, 1995, 1993, 1992, 1991, 1986, 1984, 1982, 1980, 1979, 1976, 1975, 1973, 1970, 1967, 1965, 1962, 1960, 1959, 1956, 1955, 1954, 1951, 1950, 1946, 1945, 1943, 1940, 1938, 1933, 1932, 1928, 1926, 1925, 1920
2059 BERKELEY WAY	2020, 2017, 2014, 2010, 2005, 2002, 2000, 1996, 1995, 1993, 1992, 1991, 1986, 1984, 1982, 1980, 1979, 1976, 1975, 1973, 1970, 1967, 1965, 1962, 1960, 1959, 1956, 1955, 1954, 1951, 1950, 1946, 1945, 1943, 1940, 1938, 1933, 1932, 1928, 1926, 1925, 1920
2059 BERKELEY WAY	2020, 2017, 2014, 2010, 2006, 2002, 2000, 1996, 1995, 1993, 1992, 1991, 1986, 1984, 1982, 1980, 1979, 1976, 1975, 1973, 1970, 1967, 1965, 1962, 1960, 1959, 1956, 1955, 1954, 1951, 1950, 1946, 1945, 1943, 1940, 1938, 1933, 1932, 1928, 1926, 1925, 1920
2059 BERKELEY WAY	2020, 2017, 2014, 2010, 2006, 2005, 2002, 1996, 1995, 1993, 1992, 1991, 1986, 1984, 1982, 1980, 1979, 1976, 1975, 1973, 1970, 1967, 1965, 1962, 1960, 1959, 1956, 1955, 1954, 1951, 1950, 1946, 1945, 1943, 1940, 1938, 1933, 1932, 1928, 1926, 1925, 1920
2059 UNIVERSITY AVE	2020, 2017, 2014, 2010, 2006, 2005, 2002, 1996, 1995, 1993, 1992, 1991, 1986, 1984, 1982, 1980, 1979, 1976, 1975, 1973, 1970, 1967, 1965, 1962, 1960, 1959, 1956, 1955, 1954, 1951, 1950, 1946, 1945, 1943, 1940, 1938, 1933, 1932, 1928, 1926, 1925, 1920
2059 UNIVERSITY AVE	2020, 2017, 2014, 2010, 2006, 2002, 2000, 1996, 1995, 1993, 1992, 1991, 1986, 1984, 1982, 1980, 1979, 1976, 1975, 1973, 1970, 1967, 1965, 1962, 1960, 1959, 1956, 1955, 1954, 1951, 1950, 1946, 1945, 1943, 1940, 1938, 1933, 1932, 1928, 1926, 1925, 1920
2059 UNIVERSITY AVE	2020, 2017, 2010, 2006, 2005, 2002, 2000, 1996, 1995, 1993, 1992, 1991, 1986, 1984, 1982, 1980, 1979, 1976, 1975, 1973, 1970, 1967, 1965, 1962, 1960, 1959, 1956, 1955, 1954, 1951, 1950, 1946, 1945, 1943, 1940, 1938, 1933, 1932, 1928, 1926, 1925, 1920

FINDINGS

Address Researched	Address Not Identified in Research Source
2059 UNIVERSITY AVE	2020, 2017, 2014, 2006, 2005, 2002, 2000, 1996, 1995, 1993, 1992, 1991, 1986, 1984, 1982, 1980, 1979, 1976, 1975, 1973, 1970, 1967, 1965, 1962, 1960, 1959, 1956, 1955, 1954, 1951, 1950, 1946, 1945, 1943, 1940, 1938, 1933, 1932, 1928, 1926, 1925, 1920
2059 UNIVERSITY AVE	2020, 2017, 2014, 2010, 2006, 2005, 2002, 2000, 1996, 1995, 1993, 1992, 1991, 1986, 1984, 1982, 1980, 1979, 1976, 1975, 1973, 1967, 1965, 1962, 1960, 1959, 1956, 1955, 1954, 1951, 1950, 1946, 1945, 1943, 1940, 1938, 1933, 1932, 1928, 1926, 1925, 1920
2059 UNIVERSITY AVE	2020, 2017, 2014, 2010, 2006, 2005, 2002, 2000, 1996, 1995, 1993, 1992, 1991, 1986, 1984, 1982, 1980, 1979, 1976, 1973, 1970, 1967, 1965, 1962, 1960, 1959, 1956, 1955, 1954, 1951, 1950, 1946, 1945, 1943, 1940, 1938, 1933, 1932, 1928, 1926, 1925, 1920
2059 UNIVERSITY AVE	2020, 2017, 2014, 2010, 2006, 2005, 2002, 2000, 1996, 1995, 1993, 1992, 1991, 1986, 1984, 1982, 1979, 1976, 1975, 1973, 1970, 1967, 1965, 1962, 1960, 1959, 1956, 1955, 1954, 1951, 1950, 1946, 1945, 1943, 1940, 1938, 1933, 1932, 1928, 1926, 1925, 1920
2059 UNIVERSITY AVE	2020, 2017, 2014, 2010, 2006, 2005, 2002, 2000, 1996, 1995, 1993, 1992, 1991, 1984, 1982, 1980, 1979, 1976, 1975, 1973, 1970, 1967, 1965, 1962, 1960, 1959, 1956, 1955, 1954, 1951, 1950, 1946, 1945, 1943, 1940, 1938, 1933, 1932, 1928, 1926, 1925, 1920
2059 UNIVERSITY AVE	2020, 2017, 2014, 2010, 2006, 2005, 2002, 2000, 1996, 1995, 1993, 1991, 1986, 1984, 1982, 1980, 1979, 1976, 1975, 1973, 1970, 1967, 1965, 1962, 1960, 1959, 1956, 1955, 1954, 1951, 1950, 1946, 1945, 1943, 1940, 1938, 1933, 1932, 1928, 1926, 1925, 1920
2059 UNIVERSITY AVE	2020, 2017, 2014, 2010, 2006, 2005, 2002, 2000, 1996, 1993, 1992, 1991, 1986, 1984, 1982, 1980, 1979, 1976, 1975, 1973, 1970, 1967, 1965, 1962, 1960, 1959, 1956, 1955, 1954, 1951, 1950, 1946, 1945, 1943, 1940, 1938, 1933, 1932, 1928, 1926, 1925, 1920
2059 UNIVERSITY AVE	2020, 2017, 2014, 2010, 2006, 2005, 2002, 2000, 1996, 1995, 1993, 1992, 1991, 1986, 1984, 1982, 1980, 1979, 1976, 1975, 1973, 1970, 1967, 1965, 1962, 1960, 1959, 1956, 1955, 1954, 1951, 1950, 1946, 1945, 1943, 1940, 1938, 1933, 1932, 1928, 1926, 1925, 1920
2059 UNIVERSITY AVE	2020, 2017, 2014, 2010, 2006, 2005, 2002, 2000, 1996, 1995, 1993, 1992, 1991, 1986, 1984, 1982, 1980, 1979, 1976, 1975, 1973, 1970, 1967, 1965, 1962, 1960, 1959, 1956, 1954, 1951, 1950, 1946, 1945, 1943, 1940, 1938, 1933, 1932, 1928, 1926, 1925, 1920
2059 UNIVERSITY AVE	2020, 2017, 2014, 2010, 2006, 2005, 2002, 2000, 1996, 1995, 1993, 1992, 1991, 1986, 1984, 1982, 1980, 1979, 1976, 1975, 1973, 1970, 1967, 1965, 1962, 1960, 1959, 1956, 1955, 1954, 1951, 1946, 1945, 1943, 1940, 1938, 1933, 1932, 1928, 1926, 1925, 1920
2059 UNIVERSITY AVE	2020, 2017, 2014, 2010, 2006, 2005, 2002, 2000, 1996, 1995, 1993, 1992, 1991, 1986, 1984, 1982, 1980, 1979, 1976, 1975, 1973, 1970, 1967, 1965, 1962, 1960, 1959, 1956, 1955, 1954, 1951, 1950, 1946, 1945, 1943, 1940, 1938, 1933, 1932, 1926, 1925, 1920
2059 UNIVERSITY DR	2020, 2017, 2014, 2010, 2006, 2005, 2002, 2000, 1996, 1995, 1993, 1992, 1991, 1986, 1984, 1982, 1980, 1979, 1976, 1975, 1973, 1970, 1967, 1965, 1962, 1960, 1959, 1956, 1955, 1954, 1951, 1950, 1946, 1945, 1943, 1940, 1938, 1933, 1932, 1928, 1926, 1925
2059 UNIVERSITY WAY	2020, 2017, 2014, 2010, 2006, 2005, 2002, 2000, 1996, 1995, 1993, 1992, 1991, 1986, 1984, 1982, 1980, 1979, 1976, 1975, 1973, 1970, 1967, 1965, 1962, 1960, 1959, 1956, 1955, 1954, 1951, 1950, 1946, 1945, 1943, 1940, 1938, 1933, 1932, 1928, 1926, 1920

FINDINGS

Address Researched	Address Not Identified in Research Source
2060 ADDISON CT	2020, 2017, 2014, 2010, 2006, 2005, 2002, 2000, 1996, 1995, 1993, 1992, 1991, 1986, 1984, 1982, 1980, 1979, 1976, 1975, 1973, 1970, 1967, 1965, 1962, 1960, 1959, 1956, 1954, 1951, 1950, 1946, 1945, 1943, 1940, 1938, 1933, 1932, 1928, 1926, 1925, 1920
2060 ADDISON CT	2020, 2017, 2014, 2010, 2006, 2005, 2002, 2000, 1996, 1995, 1993, 1992, 1991, 1986, 1984, 1982, 1980, 1979, 1976, 1973, 1970, 1967, 1965, 1962, 1960, 1959, 1956, 1955, 1954, 1951, 1950, 1946, 1945, 1943, 1940, 1938, 1933, 1932, 1928, 1926, 1925, 1920
2060 ADDISON ST	2020, 2017, 2014, 2010, 2006, 2005, 2002, 2000, 1996, 1995, 1993, 1992, 1991, 1986, 1984, 1982, 1980, 1979, 1976, 1975, 1973, 1970, 1967, 1965, 1960, 1959, 1956, 1955, 1954, 1951, 1950, 1946, 1945, 1943, 1940, 1938, 1933, 1932, 1928, 1926, 1925, 1920
2060 ADDISON WAY	2020, 2017, 2014, 2010, 2006, 2005, 2002, 2000, 1996, 1995, 1993, 1992, 1991, 1986, 1984, 1982, 1980, 1979, 1976, 1975, 1973, 1967, 1965, 1962, 1960, 1959, 1956, 1955, 1954, 1951, 1950, 1946, 1945, 1943, 1940, 1938, 1933, 1932, 1928, 1926, 1925, 1920
2060 ADDISON WAY	2020, 2017, 2014, 2010, 2006, 2005, 2002, 2000, 1996, 1995, 1993, 1992, 1991, 1986, 1984, 1982, 1980, 1979, 1976, 1975, 1973, 1970, 1967, 1965, 1962, 1960, 1959, 1956, 1954, 1951, 1950, 1946, 1945, 1943, 1940, 1938, 1933, 1932, 1928, 1926, 1925, 1920
2060 ADDISON WAY	2020, 2017, 2014, 2010, 2006, 2005, 2002, 2000, 1996, 1995, 1993, 1992, 1991, 1986, 1984, 1982, 1980, 1979, 1976, 1975, 1973, 1970, 1967, 1965, 1962, 1960, 1959, 1956, 1955, 1954, 1951, 1946, 1945, 1943, 1940, 1938, 1933, 1932, 1928, 1926, 1925, 1920
2060 UNIVERSITY AVE	2020, 2017, 2014, 2010, 2006, 2005, 2002, 2000, 1996, 1995, 1993, 1992, 1991, 1986, 1984, 1982, 1980, 1979, 1976, 1975, 1973, 1970, 1967, 1965, 1962, 1960, 1959, 1956, 1954, 1951, 1950, 1946, 1945, 1943, 1940, 1938, 1933, 1932, 1928, 1926, 1925, 1920
2060 UNIVERSITY AVE	2020, 2017, 2014, 2010, 2006, 2005, 2002, 2000, 1996, 1995, 1993, 1992, 1991, 1986, 1984, 1982, 1980, 1979, 1976, 1975, 1973, 1970, 1967, 1965, 1962, 1960, 1959, 1956, 1955, 1954, 1951, 1950, 1946, 1945, 1943, 1940, 1938, 1932, 1928, 1926, 1925, 1920
2060 UNIVERSITY AVE	2020, 2017, 2014, 2010, 2006, 2005, 2002, 2000, 1996, 1995, 1993, 1992, 1991, 1986, 1984, 1982, 1980, 1979, 1976, 1975, 1973, 1970, 1967, 1965, 1962, 1960, 1959, 1956, 1955, 1954, 1951, 1950, 1946, 1945, 1943, 1940, 1938, 1933, 1932, 1926, 1925, 1920
2060 UNIVERSITY DR	2020, 2017, 2014, 2010, 2006, 2005, 2002, 2000, 1996, 1995, 1993, 1992, 1991, 1986, 1984, 1982, 1980, 1979, 1976, 1975, 1973, 1970, 1967, 1965, 1962, 1960, 1959, 1956, 1955, 1954, 1951, 1950, 1946, 1945, 1943, 1940, 1933, 1932, 1928, 1926, 1925, 1920
2060 UNIVERSITY DR	2020, 2017, 2014, 2010, 2006, 2005, 2002, 2000, 1996, 1995, 1993, 1992, 1991, 1986, 1984, 1982, 1980, 1979, 1976, 1975, 1973, 1970, 1967, 1965, 1962, 1960, 1959, 1956, 1955, 1954, 1951, 1946, 1945, 1943, 1940, 1938, 1933, 1932, 1928, 1926, 1925, 1920
2060 UNIVERSITY DR	2020, 2017, 2014, 2010, 2006, 2005, 2002, 2000, 1996, 1995, 1993, 1992, 1991, 1986, 1984, 1982, 1980, 1979, 1976, 1975, 1973, 1970, 1967, 1965, 1962, 1960, 1959, 1956, 1955, 1954, 1951, 1950, 1946, 1945, 1943, 1940, 1938, 1933, 1932, 1928, 1926, 1925
2060 UNIVERSITY WAY	2020, 2017, 2014, 2010, 2006, 2005, 2002, 2000, 1996, 1995, 1993, 1992, 1991, 1986, 1984, 1982, 1980, 1979, 1976, 1975, 1973, 1970, 1967, 1965, 1962, 1960, 1959, 1956, 1955, 1954, 1951, 1950, 1946, 1943, 1940, 1938, 1933, 1932, 1928, 1926, 1925, 1920

FINDINGS

Address Researched	Address Not Identified in Research Source
2060 UNIVERSITY WAY	2020, 2017, 2014, 2010, 2006, 2005, 2002, 2000, 1996, 1995, 1993, 1992, 1991, 1986, 1984, 1982, 1980, 1979, 1976, 1975, 1973, 1970, 1967, 1965, 1962, 1960, 1959, 1956, 1955, 1954, 1951, 1950, 1946, 1945, 1943, 1940, 1938, 1933, 1932, 1928, 1926, 1920
2061 ADDISON CT	2020, 2017, 2014, 2010, 2006, 2005, 2002, 2000, 1996, 1995, 1993, 1992, 1991, 1986, 1984, 1982, 1980, 1979, 1976, 1973, 1970, 1967, 1965, 1962, 1960, 1959, 1956, 1955, 1954, 1951, 1950, 1946, 1945, 1943, 1940, 1938, 1933, 1932, 1928, 1926, 1925, 1920
2061 ADDISON ST	2020, 2017, 2014, 2010, 2006, 2005, 2002, 2000, 1996, 1995, 1993, 1992, 1991, 1986, 1984, 1982, 1980, 1979, 1976, 1975, 1973, 1970, 1967, 1965, 1960, 1959, 1956, 1955, 1954, 1951, 1950, 1946, 1945, 1943, 1940, 1938, 1933, 1932, 1928, 1926, 1925, 1920
2061 ADDISON ST	2020, 2017, 2014, 2010, 2006, 2005, 2002, 2000, 1996, 1995, 1993, 1992, 1991, 1986, 1984, 1982, 1980, 1979, 1976, 1975, 1973, 1970, 1967, 1965, 1962, 1960, 1959, 1956, 1955, 1954, 1951, 1950, 1946, 1945, 1940, 1938, 1933, 1932, 1928, 1926, 1925, 1920
2061 ADDISON WAY	2020, 2017, 2014, 2010, 2006, 2005, 2002, 2000, 1996, 1995, 1993, 1992, 1991, 1986, 1984, 1982, 1980, 1979, 1976, 1975, 1973, 1970, 1967, 1965, 1962, 1960, 1959, 1956, 1955, 1954, 1951, 1950, 1946, 1943, 1940, 1938, 1933, 1932, 1928, 1926, 1925, 1920
2061 ADDISON WAY	2020, 2017, 2014, 2010, 2006, 2005, 2002, 2000, 1996, 1995, 1993, 1992, 1991, 1986, 1984, 1982, 1980, 1979, 1976, 1975, 1973, 1967, 1965, 1962, 1960, 1959, 1956, 1955, 1954, 1951, 1950, 1946, 1945, 1943, 1940, 1938, 1933, 1932, 1928, 1926, 1925, 1920
2061 UNIVERSITY AVE	2020, 2017, 2014, 2010, 2006, 2005, 2002, 1996, 1995, 1993, 1992, 1991, 1986, 1984, 1982, 1980, 1979, 1976, 1975, 1973, 1970, 1967, 1965, 1962, 1960, 1959, 1956, 1955, 1954, 1951, 1950, 1946, 1945, 1943, 1940, 1938, 1933, 1932, 1928, 1926, 1925, 1920
2061 UNIVERSITY AVE	2020, 2017, 2014, 2010, 2006, 2005, 2002, 2000, 1996, 1995, 1993, 1992, 1991, 1986, 1984, 1982, 1980, 1979, 1976, 1975, 1973, 1970, 1967, 1965, 1962, 1960, 1959, 1956, 1955, 1954, 1951, 1950, 1946, 1945, 1943, 1940, 1938, 1932, 1928, 1926, 1925, 1920
2061 UNIVERSITY AVE	2020, 2017, 2014, 2010, 2006, 2005, 2002, 2000, 1996, 1995, 1993, 1992, 1991, 1986, 1984, 1982, 1980, 1979, 1976, 1975, 1973, 1970, 1967, 1965, 1962, 1960, 1959, 1956, 1955, 1954, 1951, 1950, 1946, 1945, 1943, 1940, 1938, 1933, 1932, 1926, 1925, 1920
2061 UNIVERSITY DR	2020, 2017, 2014, 2010, 2006, 2005, 2002, 2000, 1996, 1995, 1993, 1992, 1991, 1986, 1984, 1982, 1980, 1979, 1976, 1975, 1973, 1970, 1967, 1965, 1962, 1960, 1959, 1956, 1955, 1954, 1951, 1950, 1946, 1945, 1943, 1940, 1938, 1933, 1932, 1928, 1926, 1925
2063 UNIVERSITY AVE	2020, 2017, 2014, 2010, 2006, 2005, 2002, 2000, 1996, 1995, 1993, 1992, 1991, 1986, 1984, 1982, 1980, 1979, 1976, 1975, 1973, 1970, 1967, 1965, 1962, 1960, 1959, 1956, 1955, 1954, 1951, 1950, 1946, 1945, 1943, 1940, 1933, 1932, 1928, 1926, 1925, 1920
2063 UNIVERSITY WAY	2020, 2017, 2014, 2010, 2006, 2005, 2002, 2000, 1996, 1995, 1993, 1992, 1991, 1986, 1984, 1982, 1980, 1979, 1976, 1975, 1973, 1970, 1967, 1965, 1962, 1960, 1959, 1956, 1955, 1954, 1951, 1950, 1946, 1945, 1943, 1940, 1938, 1933, 1932, 1928, 1926, 1920
2065 UNIVERSITY DR	2020, 2017, 2014, 2010, 2006, 2005, 2002, 2000, 1996, 1995, 1993, 1992, 1991, 1986, 1984, 1982, 1980, 1979, 1976, 1975, 1973, 1970, 1967, 1965, 1962, 1960, 1959, 1956, 1955, 1954, 1951, 1950, 1946, 1945, 1943, 1940, 1938, 1933, 1932, 1928, 1926, 1925

FINDINGS

Address Researched	Address Not Identified in Research Source
2066 UNIVERSITY AVE	2020, 2017, 2014, 2010, 2006, 2005, 2002, 2000, 1996, 1995, 1993, 1992, 1991, 1986, 1984, 1982, 1980, 1979, 1976, 1975, 1973, 1970, 1967, 1965, 1962, 1960, 1959, 1956, 1955, 1954, 1951, 1950, 1946, 1945, 1943, 1940, 1938, 1932, 1928, 1926, 1925, 1920
2066 UNIVERSITY AVE	2020, 2017, 2014, 2010, 2006, 2005, 2002, 2000, 1996, 1995, 1993, 1992, 1991, 1986, 1984, 1982, 1980, 1979, 1976, 1975, 1973, 1970, 1967, 1965, 1962, 1960, 1959, 1956, 1954, 1951, 1950, 1946, 1945, 1943, 1940, 1938, 1933, 1932, 1928, 1926, 1925, 1920
2066 UNIVERSITY AVE	2020, 2017, 2014, 2010, 2006, 2005, 2002, 2000, 1996, 1995, 1993, 1992, 1991, 1986, 1984, 1982, 1980, 1979, 1976, 1975, 1973, 1970, 1967, 1965, 1962, 1960, 1959, 1956, 1955, 1954, 1951, 1950, 1946, 1945, 1943, 1940, 1938, 1933, 1932, 1926, 1925, 1920
2066 UNIVERSITY AVE	2020, 2017, 2014, 2010, 2006, 2005, 2002, 1996, 1995, 1993, 1992, 1991, 1986, 1984, 1982, 1980, 1979, 1976, 1975, 1973, 1970, 1967, 1965, 1962, 1960, 1959, 1956, 1955, 1954, 1951, 1950, 1946, 1945, 1943, 1940, 1938, 1933, 1932, 1928, 1926, 1925, 1920
2066 UNIVERSITY AVE	2020, 2017, 2014, 2010, 2006, 2002, 2000, 1996, 1995, 1993, 1992, 1991, 1986, 1984, 1982, 1980, 1979, 1976, 1975, 1973, 1970, 1967, 1965, 1962, 1960, 1959, 1956, 1955, 1954, 1951, 1950, 1946, 1945, 1943, 1940, 1938, 1933, 1932, 1928, 1926, 1925, 1920
1922 SHATTUCK PL	2020, 2017, 2014, 2010, 2006, 2005, 2002, 2000, 1996, 1995, 1993, 1992, 1991, 1986, 1984, 1982, 1980, 1979, 1976, 1975, 1973, 1970, 1967, 1965, 1962, 1960, 1959, 1956, 1955, 1954, 1951, 1946, 1945, 1943, 1940, 1938, 1933, 1932, 1928, 1926, 1925, 1920
1923 SHATTUCK AVE	2020, 2017, 2014, 2010, 2006, 2005, 2002, 2000, 1996, 1995, 1993, 1992, 1991, 1986, 1984, 1982, 1980, 1979, 1976, 1975, 1973, 1970, 1967, 1965, 1962, 1960, 1959, 1956, 1955, 1954, 1951, 1950, 1946, 1945, 1943, 1940, 1938, 1933, 1932, 1926, 1925, 1920
1923 SHATTUCK AVE	2020, 2017, 2014, 2010, 2006, 2005, 2002, 2000, 1996, 1995, 1993, 1992, 1991, 1986, 1984, 1982, 1980, 1979, 1976, 1975, 1973, 1967, 1965, 1962, 1960, 1959, 1956, 1955, 1954, 1951, 1950, 1946, 1945, 1943, 1940, 1938, 1933, 1932, 1928, 1926, 1925, 1920
1923 SHATTUCK SQ	2020, 2017, 2014, 2010, 2006, 2005, 2002, 2000, 1996, 1995, 1993, 1992, 1991, 1986, 1984, 1982, 1980, 1979, 1976, 1975, 1973, 1970, 1967, 1965, 1962, 1960, 1959, 1956, 1955, 1954, 1951, 1950, 1946, 1945, 1943, 1940, 1938, 1933, 1932, 1928, 1926, 1920
1925 SHATTUCK AVE	2020, 2017, 2014, 2010, 2006, 2005, 2002, 2000, 1996, 1995, 1993, 1992, 1991, 1986, 1984, 1982, 1980, 1979, 1976, 1975, 1973, 1970, 1967, 1965, 1962, 1960, 1959, 1956, 1955, 1954, 1951, 1950, 1946, 1945, 1943, 1940, 1938, 1932, 1928, 1926, 1925, 1920
1925 SHATTUCK AVE	2020, 2017, 2014, 2010, 2006, 2005, 2002, 2000, 1996, 1995, 1993, 1992, 1991, 1986, 1984, 1982, 1980, 1979, 1976, 1975, 1973, 1970, 1967, 1965, 1962, 1960, 1959, 1956, 1955, 1954, 1951, 1946, 1945, 1943, 1940, 1938, 1933, 1932, 1928, 1926, 1925, 1920
1925 SHATTUCK AVE	2020, 2017, 2014, 2010, 2006, 2005, 2002, 2000, 1996, 1995, 1993, 1992, 1991, 1986, 1984, 1982, 1980, 1979, 1976, 1975, 1973, 1970, 1967, 1965, 1962, 1960, 1959, 1956, 1955, 1954, 1951, 1950, 1946, 1945, 1940, 1938, 1933, 1932, 1928, 1926, 1925, 1920
1925 SHATTUCK SQ	2020, 2017, 2014, 2010, 2006, 2005, 2002, 2000, 1996, 1995, 1993, 1992, 1991, 1986, 1984, 1982, 1980, 1979, 1976, 1975, 1973, 1970, 1967, 1965, 1962, 1960, 1959, 1956, 1955, 1954, 1951, 1950, 1946, 1945, 1943, 1940, 1933, 1932, 1928, 1926, 1925, 1920

FINDINGS

Address Researched	Address Not Identified in Research Source
1926 B BERKELEY WAY	2020, 2017, 2014, 2010, 2006, 2005, 2002, 2000, 1996, 1995, 1993, 1992, 1991, 1986, 1984, 1982, 1980, 1979, 1976, 1975, 1973, 1970, 1967, 1965, 1962, 1960, 1959, 1956, 1955, 1954, 1951, 1950, 1946, 1945, 1940, 1938, 1933, 1932, 1928, 1926, 1925, 1920
1926 BERKELEY WAY	2020, 2017, 2014, 2010, 2006, 2005, 2002, 2000, 1996, 1995, 1993, 1992, 1991, 1986, 1984, 1982, 1980, 1979, 1976, 1975, 1973, 1970, 1967, 1965, 1962, 1960, 1959, 1956, 1955, 1954, 1951, 1950, 1946, 1945, 1943, 1940, 1938, 1932, 1928, 1926, 1925, 1920
1926 BERKELEY WAY	2020, 2017, 2014, 2010, 2006, 2005, 2002, 2000, 1996, 1995, 1993, 1992, 1991, 1986, 1984, 1982, 1980, 1979, 1976, 1975, 1973, 1970, 1967, 1965, 1962, 1960, 1959, 1956, 1955, 1954, 1951, 1950, 1946, 1945, 1943, 1940, 1933, 1932, 1928, 1926, 1925, 1920
1926 BERKELEY WAY	2020, 2017, 2014, 2010, 2006, 2005, 2002, 2000, 1996, 1995, 1993, 1992, 1991, 1986, 1984, 1982, 1980, 1979, 1976, 1975, 1973, 1970, 1967, 1965, 1962, 1960, 1959, 1956, 1955, 1954, 1951, 1950, 1946, 1945, 1940, 1938, 1933, 1932, 1928, 1926, 1925, 1920
1926 BERKELEY WAY	2020, 2017, 2014, 2010, 2006, 2005, 2002, 2000, 1996, 1995, 1993, 1992, 1991, 1986, 1984, 1982, 1980, 1979, 1976, 1975, 1973, 1970, 1967, 1965, 1962, 1960, 1959, 1956, 1954, 1951, 1950, 1946, 1945, 1943, 1940, 1938, 1933, 1932, 1928, 1926, 1925, 1920
1926 BERKELEY WAY	2020, 2017, 2014, 2010, 2006, 2005, 2002, 2000, 1996, 1995, 1993, 1992, 1991, 1986, 1984, 1982, 1980, 1979, 1976, 1975, 1973, 1970, 1967, 1965, 1962, 1960, 1959, 1956, 1955, 1954, 1951, 1950, 1946, 1945, 1943, 1940, 1938, 1933, 1932, 1926, 1925, 1920
1926 BERKELEY WAY	2020, 2017, 2014, 2010, 2006, 2005, 2002, 2000, 1996, 1995, 1993, 1992, 1991, 1986, 1984, 1982, 1980, 1979, 1976, 1975, 1973, 1970, 1967, 1965, 1962, 1960, 1959, 1956, 1955, 1954, 1951, 1950, 1946, 1945, 1943, 1940, 1938, 1933, 1932, 1928, 1926, 1920
1926 SHATTUCK AVE	2020, 2017, 2014, 2010, 2006, 2005, 2002, 2000, 1996, 1995, 1993, 1992, 1991, 1986, 1984, 1982, 1980, 1979, 1976, 1975, 1973, 1970, 1967, 1965, 1962, 1960, 1959, 1956, 1955, 1954, 1951, 1950, 1946, 1945, 1943, 1940, 1938, 1933, 1932, 1926, 1925, 1920
1926 SHATTUCK AVE	2020, 2017, 2014, 2010, 2006, 2005, 2002, 2000, 1996, 1995, 1993, 1992, 1991, 1986, 1984, 1982, 1980, 1979, 1976, 1975, 1973, 1970, 1967, 1965, 1962, 1960, 1959, 1956, 1955, 1954, 1951, 1950, 1946, 1945, 1943, 1940, 1938, 1932, 1928, 1926, 1925, 1920
1926 SHATTUCK AVE	2020, 2017, 2014, 2010, 2006, 2005, 2002, 2000, 1996, 1995, 1993, 1992, 1991, 1986, 1984, 1982, 1980, 1979, 1976, 1975, 1973, 1970, 1967, 1965, 1960, 1959, 1956, 1955, 1954, 1951, 1950, 1946, 1945, 1943, 1940, 1938, 1933, 1932, 1928, 1926, 1925, 1920
1926 SHATTUCK AVE	2020, 2017, 2014, 2010, 2006, 2005, 2002, 2000, 1996, 1995, 1993, 1992, 1991, 1986, 1984, 1982, 1980, 1979, 1976, 1975, 1973, 1970, 1967, 1965, 1962, 1960, 1959, 1956, 1954, 1951, 1950, 1946, 1945, 1943, 1940, 1938, 1933, 1932, 1928, 1926, 1925, 1920
1926 SHATTUCK AVE	2020, 2017, 2014, 2010, 2006, 2005, 2002, 2000, 1996, 1995, 1993, 1992, 1991, 1986, 1984, 1982, 1980, 1979, 1976, 1975, 1973, 1970, 1967, 1965, 1962, 1960, 1959, 1956, 1955, 1954, 1951, 1950, 1946, 1943, 1940, 1938, 1933, 1932, 1928, 1926, 1925, 1920

FINDINGS

Address Researched	Address Not Identified in Research Source
1926 SHATTUCK AVE	2020, 2017, 2014, 2010, 2006, 2005, 2002, 2000, 1996, 1995, 1993, 1992, 1991, 1986, 1984, 1982, 1980, 1979, 1976, 1975, 1973, 1970, 1967, 1965, 1962, 1960, 1959, 1956, 1955, 1954, 1951, 1950, 1946, 1945, 1940, 1938, 1933, 1932, 1928, 1926, 1925, 1920
1926 SHATTUCK AVE	2020, 2017, 2014, 2010, 2006, 2005, 2002, 2000, 1996, 1995, 1993, 1992, 1991, 1986, 1984, 1982, 1980, 1979, 1976, 1975, 1973, 1967, 1965, 1962, 1960, 1959, 1956, 1955, 1954, 1951, 1950, 1946, 1945, 1943, 1940, 1938, 1933, 1932, 1928, 1926, 1925, 1920
1926 SHATTUCK AVE	2020, 2017, 2014, 2010, 2006, 2005, 2002, 2000, 1996, 1995, 1993, 1992, 1986, 1984, 1982, 1980, 1979, 1976, 1975, 1973, 1970, 1967, 1965, 1962, 1960, 1959, 1956, 1955, 1954, 1951, 1950, 1946, 1945, 1943, 1940, 1938, 1933, 1932, 1928, 1926, 1925, 1920
1926 SHATTUCK AVE	2020, 2017, 2014, 2010, 2006, 2005, 2002, 2000, 1996, 1993, 1992, 1991, 1986, 1984, 1982, 1980, 1979, 1976, 1975, 1973, 1970, 1967, 1965, 1962, 1960, 1959, 1956, 1955, 1954, 1951, 1950, 1946, 1945, 1943, 1940, 1938, 1933, 1932, 1928, 1926, 1925, 1920
1926 SHATTUCK AVE	2020, 2017, 2014, 2010, 2006, 2005, 2002, 2000, 1996, 1995, 1993, 1991, 1986, 1984, 1982, 1980, 1979, 1976, 1975, 1973, 1970, 1967, 1965, 1962, 1960, 1959, 1956, 1955, 1954, 1951, 1950, 1946, 1945, 1943, 1940, 1938, 1933, 1932, 1928, 1926, 1925, 1920
1926 SHATTUCK AVE	2020, 2014, 2010, 2006, 2005, 2002, 2000, 1996, 1995, 1993, 1992, 1991, 1986, 1984, 1982, 1980, 1979, 1976, 1975, 1973, 1970, 1967, 1965, 1962, 1960, 1959, 1956, 1955, 1954, 1951, 1950, 1946, 1945, 1943, 1940, 1938, 1933, 1932, 1928, 1926, 1925, 1920
1926 SHATTUCK AVE	2017, 2014, 2010, 2006, 2005, 2002, 2000, 1996, 1995, 1993, 1992, 1991, 1986, 1984, 1982, 1980, 1979, 1976, 1975, 1973, 1970, 1967, 1965, 1962, 1960, 1959, 1956, 1955, 1954, 1951, 1950, 1946, 1945, 1943, 1940, 1938, 1933, 1932, 1928, 1926, 1925, 1920
1926 SHATTUCK AVE	2020, 2017, 2014, 2006, 2005, 2002, 2000, 1996, 1995, 1993, 1992, 1991, 1986, 1984, 1982, 1980, 1979, 1976, 1975, 1973, 1970, 1967, 1965, 1962, 1960, 1959, 1956, 1955, 1954, 1951, 1950, 1946, 1945, 1943, 1940, 1938, 1933, 1932, 1928, 1926, 1925, 1920
1926 SHATTUCK AVE	2020, 2017, 2010, 2006, 2005, 2002, 2000, 1996, 1995, 1993, 1992, 1991, 1986, 1984, 1982, 1980, 1979, 1976, 1975, 1973, 1970, 1967, 1965, 1962, 1960, 1959, 1956, 1955, 1954, 1951, 1950, 1946, 1945, 1943, 1940, 1938, 1933, 1932, 1928, 1926, 1925, 1920
1926 SHATTUCK AVE	2020, 2017, 2014, 2010, 2005, 2002, 2000, 1996, 1995, 1993, 1992, 1991, 1986, 1984, 1982, 1980, 1979, 1976, 1975, 1973, 1970, 1967, 1965, 1962, 1960, 1959, 1956, 1955, 1954, 1951, 1950, 1946, 1945, 1943, 1940, 1938, 1933, 1932, 1928, 1926, 1925, 1920
1926 SHATTUCK AVE	2020, 2017, 2014, 2010, 2006, 2005, 2002, 1996, 1995, 1993, 1992, 1991, 1986, 1984, 1982, 1980, 1979, 1976, 1975, 1973, 1970, 1967, 1965, 1962, 1960, 1959, 1956, 1955, 1954, 1951, 1950, 1946, 1945, 1943, 1940, 1938, 1933, 1932, 1928, 1926, 1925, 1920
1926 SHATTUCK AVE	2020, 2017, 2014, 2010, 2006, 2005, 2002, 2000, 1995, 1993, 1992, 1991, 1986, 1984, 1982, 1980, 1979, 1976, 1975, 1973, 1970, 1967, 1965, 1962, 1960, 1959, 1956, 1955, 1954, 1951, 1950, 1946, 1945, 1943, 1940, 1938, 1933, 1932, 1928, 1926, 1925, 1920
1926 SHATTUCK SQ	2020, 2017, 2014, 2010, 2006, 2005, 2002, 2000, 1996, 1995, 1993, 1992, 1991, 1986, 1984, 1982, 1980, 1979, 1976, 1975, 1973, 1970, 1967, 1965, 1962, 1960, 1959, 1956, 1955, 1954, 1951, 1950, 1946, 1945, 1943, 1940, 1938, 1933, 1932, 1928, 1926, 1920

FINDINGS

Address Researched	Address Not Identified in Research Source
1926A BERKELEY WAY	2020, 2017, 2014, 2010, 2006, 2005, 2002, 2000, 1996, 1995, 1993, 1992, 1991, 1986, 1984, 1982, 1980, 1979, 1976, 1975, 1973, 1970, 1967, 1965, 1962, 1960, 1959, 1956, 1955, 1954, 1951, 1950, 1946, 1945, 1943, 1940, 1938, 1932, 1928, 1926, 1925, 1920
1926A BERKELEY WAY	2020, 2017, 2014, 2010, 2006, 2005, 2002, 2000, 1996, 1995, 1993, 1992, 1991, 1986, 1984, 1982, 1980, 1979, 1976, 1975, 1973, 1970, 1967, 1965, 1962, 1960, 1959, 1956, 1955, 1954, 1951, 1950, 1946, 1943, 1940, 1938, 1933, 1932, 1928, 1926, 1925, 1920
1927 BONITA AVE	2020, 2017, 2014, 2010, 2006, 2005, 2002, 2000, 1996, 1995, 1993, 1992, 1991, 1986, 1984, 1982, 1980, 1979, 1976, 1975, 1973, 1970, 1967, 1965, 1962, 1960, 1959, 1956, 1955, 1954, 1951, 1946, 1945, 1943, 1940, 1938, 1933, 1932, 1928, 1926, 1925, 1920
1927 BONITA AVE	2020, 2017, 2014, 2010, 2006, 2005, 2002, 2000, 1996, 1995, 1993, 1992, 1991, 1986, 1984, 1982, 1980, 1979, 1976, 1975, 1973, 1970, 1967, 1965, 1962, 1960, 1959, 1956, 1954, 1951, 1950, 1946, 1945, 1943, 1940, 1938, 1933, 1932, 1928, 1926, 1925, 1920
1927 BONITA AVE	2020, 2017, 2014, 2010, 2006, 2005, 2002, 2000, 1996, 1995, 1993, 1992, 1991, 1986, 1984, 1982, 1980, 1979, 1976, 1975, 1973, 1970, 1967, 1965, 1962, 1960, 1959, 1956, 1955, 1954, 1951, 1950, 1946, 1945, 1943, 1940, 1938, 1932, 1928, 1926, 1925, 1920
1927 BONITA AVE	2020, 2017, 2014, 2010, 2006, 2005, 2002, 2000, 1996, 1995, 1993, 1992, 1991, 1986, 1984, 1982, 1980, 1979, 1976, 1975, 1973, 1970, 1967, 1965, 1962, 1960, 1959, 1956, 1955, 1954, 1951, 1950, 1946, 1945, 1940, 1938, 1933, 1932, 1928, 1926, 1925, 1920
1927 BONITA AVE	2020, 2017, 2014, 2010, 2006, 2005, 2002, 2000, 1996, 1995, 1993, 1992, 1991, 1986, 1984, 1982, 1980, 1979, 1976, 1975, 1973, 1967, 1965, 1962, 1960, 1959, 1956, 1955, 1954, 1951, 1950, 1946, 1945, 1943, 1940, 1938, 1933, 1932, 1928, 1926, 1925, 1920
1927 BONITA AVE	2020, 2017, 2014, 2010, 2006, 2005, 2002, 2000, 1996, 1995, 1993, 1992, 1991, 1986, 1984, 1982, 1980, 1979, 1976, 1975, 1973, 1970, 1967, 1965, 1960, 1959, 1956, 1955, 1954, 1951, 1950, 1946, 1945, 1943, 1940, 1938, 1933, 1932, 1928, 1926, 1925, 1920
1927 BONITA WAY	2020, 2017, 2014, 2010, 2006, 2005, 2002, 2000, 1996, 1995, 1993, 1992, 1991, 1986, 1984, 1982, 1980, 1979, 1976, 1975, 1973, 1970, 1967, 1965, 1962, 1960, 1959, 1956, 1955, 1954, 1951, 1950, 1946, 1945, 1943, 1940, 1938, 1933, 1932, 1928, 1926, 1920
1927 SHATTUCK AVE	2020, 2017, 2014, 2010, 2006, 2005, 2002, 2000, 1996, 1995, 1993, 1992, 1991, 1986, 1984, 1982, 1980, 1979, 1976, 1975, 1973, 1970, 1967, 1965, 1962, 1960, 1959, 1956, 1955, 1954, 1951, 1950, 1946, 1945, 1940, 1938, 1933, 1932, 1928, 1926, 1925, 1920
1927 SHATTUCK AVE	2020, 2017, 2014, 2010, 2006, 2005, 2002, 2000, 1996, 1995, 1993, 1992, 1991, 1986, 1984, 1982, 1980, 1979, 1976, 1975, 1973, 1970, 1967, 1965, 1962, 1960, 1959, 1956, 1955, 1954, 1951, 1946, 1945, 1943, 1940, 1938, 1933, 1932, 1928, 1926, 1925, 1920
1928 BERKELEY WAY	2020, 2017, 2014, 2010, 2006, 2005, 2002, 2000, 1996, 1995, 1993, 1992, 1991, 1986, 1984, 1982, 1980, 1979, 1976, 1975, 1973, 1970, 1967, 1965, 1962, 1960, 1959, 1956, 1955, 1954, 1951, 1946, 1945, 1943, 1940, 1938, 1933, 1932, 1928, 1926, 1925, 1920
1928 BERKELEY WAY	2020, 2017, 2014, 2010, 2006, 2005, 2002, 2000, 1996, 1995, 1993, 1992, 1991, 1986, 1984, 1982, 1980, 1979, 1976, 1975, 1973, 1970, 1967, 1965, 1962, 1960, 1959, 1956, 1955, 1954, 1951, 1950, 1946, 1943, 1940, 1938, 1933, 1932, 1928, 1926, 1925, 1920

FINDINGS

Address Researched	Address Not Identified in Research Source
1928 BERKELEY WAY	2020, 2017, 2014, 2010, 2006, 2005, 2002, 2000, 1996, 1995, 1993, 1992, 1991, 1986, 1984, 1982, 1980, 1979, 1976, 1975, 1973, 1970, 1967, 1965, 1962, 1960, 1959, 1956, 1954, 1951, 1950, 1946, 1945, 1943, 1940, 1938, 1933, 1932, 1928, 1926, 1925, 1920
1928 BERKELEY WAY	2020, 2017, 2014, 2010, 2006, 2005, 2002, 2000, 1996, 1995, 1993, 1992, 1991, 1986, 1984, 1982, 1980, 1979, 1976, 1975, 1973, 1970, 1967, 1965, 1962, 1960, 1959, 1956, 1955, 1954, 1951, 1950, 1946, 1945, 1940, 1938, 1933, 1932, 1928, 1926, 1925, 1920
1928 BERKELEY WAY	2020, 2017, 2014, 2010, 2006, 2005, 2002, 2000, 1996, 1995, 1993, 1992, 1991, 1986, 1984, 1982, 1980, 1979, 1976, 1975, 1973, 1970, 1967, 1965, 1962, 1960, 1959, 1956, 1955, 1954, 1951, 1950, 1946, 1945, 1943, 1940, 1938, 1932, 1928, 1926, 1925, 1920
1928 BERKELEY WAY	2020, 2017, 2014, 2010, 2006, 2005, 2002, 2000, 1996, 1995, 1993, 1992, 1991, 1986, 1984, 1982, 1980, 1979, 1976, 1975, 1973, 1970, 1967, 1965, 1962, 1960, 1959, 1956, 1955, 1954, 1951, 1950, 1946, 1945, 1943, 1940, 1938, 1933, 1932, 1926, 1925, 1920
1928 BERKELEY WAY	2020, 2017, 2014, 2010, 2006, 2005, 2002, 2000, 1996, 1995, 1993, 1992, 1991, 1986, 1984, 1982, 1980, 1979, 1976, 1975, 1973, 1970, 1967, 1965, 1962, 1960, 1959, 1956, 1955, 1954, 1951, 1950, 1946, 1945, 1943, 1940, 1938, 1933, 1932, 1928, 1926, 1920
1928 BERKELEY WAY	2020, 2017, 2014, 2010, 2006, 2005, 2002, 2000, 1996, 1995, 1993, 1992, 1991, 1986, 1984, 1982, 1980, 1979, 1976, 1975, 1973, 1970, 1967, 1965, 1960, 1959, 1956, 1955, 1954, 1951, 1950, 1946, 1945, 1943, 1940, 1938, 1933, 1932, 1928, 1926, 1925, 1920
1928 BERKELEY WAY	2020, 2017, 2014, 2010, 2006, 2005, 2002, 1996, 1995, 1993, 1992, 1991, 1986, 1984, 1982, 1980, 1979, 1976, 1975, 1973, 1970, 1967, 1965, 1962, 1960, 1959, 1956, 1955, 1954, 1951, 1950, 1946, 1945, 1943, 1940, 1938, 1933, 1932, 1928, 1926, 1925, 1920
1928 SHATTUCK AVE	2020, 2017, 2014, 2010, 2006, 2005, 2002, 1996, 1995, 1993, 1992, 1991, 1986, 1984, 1982, 1980, 1979, 1976, 1975, 1973, 1970, 1967, 1965, 1962, 1960, 1959, 1956, 1955, 1954, 1951, 1950, 1946, 1945, 1943, 1940, 1938, 1933, 1932, 1928, 1926, 1925, 1920
1928 SHATTUCK AVE	2020, 2017, 2014, 2010, 2006, 2005, 2002, 2000, 1995, 1993, 1992, 1991, 1986, 1984, 1982, 1980, 1979, 1976, 1975, 1973, 1970, 1967, 1965, 1962, 1960, 1959, 1956, 1955, 1954, 1951, 1950, 1946, 1945, 1943, 1940, 1938, 1933, 1932, 1928, 1926, 1925, 1920
1928 SHATTUCK AVE	2020, 2017, 2014, 2010, 2006, 2002, 2000, 1996, 1995, 1993, 1992, 1991, 1986, 1984, 1982, 1980, 1979, 1976, 1975, 1973, 1970, 1967, 1965, 1962, 1960, 1959, 1956, 1955, 1954, 1951, 1950, 1946, 1945, 1943, 1940, 1938, 1933, 1932, 1928, 1926, 1925, 1920
1928 SHATTUCK AVE	2020, 2017, 2010, 2006, 2005, 2002, 2000, 1996, 1995, 1993, 1992, 1991, 1986, 1984, 1982, 1980, 1979, 1976, 1975, 1973, 1970, 1967, 1965, 1962, 1960, 1959, 1956, 1955, 1954, 1951, 1950, 1946, 1945, 1943, 1940, 1938, 1933, 1932, 1928, 1926, 1925, 1920
1928 SHATTUCK AVE	2020, 2017, 2014, 2006, 2005, 2002, 2000, 1996, 1995, 1993, 1992, 1991, 1986, 1984, 1982, 1980, 1979, 1976, 1975, 1973, 1970, 1967, 1965, 1962, 1960, 1959, 1956, 1955, 1954, 1951, 1950, 1946, 1945, 1943, 1940, 1938, 1933, 1932, 1928, 1926, 1925, 1920
1928 SHATTUCK AVE	2017, 2014, 2010, 2006, 2005, 2002, 2000, 1996, 1995, 1993, 1992, 1991, 1986, 1984, 1982, 1980, 1979, 1976, 1975, 1973, 1970, 1967, 1965, 1962, 1960, 1959, 1956, 1955, 1954, 1951, 1950, 1946, 1945, 1943, 1940, 1938, 1933, 1932, 1928, 1926, 1925, 1920

FINDINGS

Address Researched	Address Not Identified in Research Source
1928 SHATTUCK AVE	2020, 2014, 2010, 2006, 2005, 2002, 2000, 1996, 1995, 1993, 1992, 1991, 1986, 1984, 1982, 1980, 1979, 1976, 1975, 1973, 1970, 1967, 1965, 1962, 1960, 1959, 1956, 1955, 1954, 1951, 1950, 1946, 1945, 1943, 1940, 1938, 1933, 1932, 1928, 1926, 1925, 1920
1928 SHATTUCK AVE	2020, 2017, 2014, 2010, 2006, 2005, 2002, 2000, 1996, 1995, 1993, 1991, 1986, 1984, 1982, 1980, 1979, 1976, 1975, 1973, 1970, 1967, 1965, 1962, 1960, 1959, 1956, 1955, 1954, 1951, 1950, 1946, 1945, 1943, 1940, 1938, 1933, 1932, 1928, 1926, 1925, 1920
1928 SHATTUCK AVE	2020, 2017, 2014, 2010, 2006, 2005, 2002, 2000, 1996, 1993, 1992, 1991, 1986, 1984, 1982, 1980, 1979, 1976, 1975, 1973, 1970, 1967, 1965, 1962, 1960, 1959, 1956, 1955, 1954, 1951, 1950, 1946, 1945, 1943, 1940, 1938, 1933, 1932, 1928, 1926, 1925, 1920
1928 SHATTUCK AVE	2020, 2017, 2014, 2010, 2006, 2005, 2002, 2000, 1996, 1995, 1993, 1992, 1986, 1984, 1982, 1980, 1979, 1976, 1975, 1973, 1970, 1967, 1965, 1962, 1960, 1959, 1956, 1955, 1954, 1951, 1950, 1946, 1945, 1943, 1940, 1938, 1933, 1932, 1928, 1926, 1925, 1920
1928 SHATTUCK AVE	2020, 2017, 2014, 2010, 2006, 2005, 2002, 2000, 1996, 1995, 1993, 1992, 1991, 1986, 1984, 1982, 1980, 1979, 1976, 1975, 1973, 1970, 1967, 1965, 1962, 1960, 1959, 1956, 1955, 1954, 1951, 1950, 1946, 1945, 1943, 1940, 1938, 1933, 1932, 1926, 1925, 1920
1928 SHATTUCK AVE	2020, 2017, 2014, 2010, 2006, 2005, 2002, 2000, 1996, 1995, 1993, 1992, 1991, 1986, 1984, 1982, 1980, 1979, 1976, 1975, 1973, 1970, 1967, 1965, 1962, 1960, 1959, 1956, 1955, 1954, 1951, 1950, 1946, 1945, 1943, 1940, 1938, 1932, 1928, 1926, 1925, 1920
1928 SHATTUCK AVE	2020, 2017, 2014, 2010, 2006, 2005, 2002, 2000, 1996, 1995, 1993, 1992, 1991, 1986, 1984, 1982, 1980, 1979, 1976, 1975, 1973, 1970, 1967, 1965, 1962, 1960, 1959, 1956, 1955, 1954, 1951, 1950, 1946, 1945, 1943, 1940, 1933, 1932, 1928, 1926, 1925, 1920
1928 SHATTUCK AVE	2020, 2017, 2014, 2010, 2006, 2005, 2002, 2000, 1996, 1995, 1993, 1992, 1991, 1986, 1984, 1982, 1980, 1979, 1976, 1975, 1973, 1970, 1967, 1965, 1962, 1960, 1959, 1956, 1954, 1951, 1950, 1946, 1945, 1943, 1940, 1938, 1933, 1932, 1928, 1926, 1925, 1920
1928 SHATTUCK AVE	2020, 2017, 2014, 2010, 2006, 2005, 2002, 2000, 1996, 1995, 1993, 1992, 1991, 1986, 1984, 1982, 1980, 1979, 1976, 1975, 1973, 1970, 1967, 1965, 1962, 1960, 1959, 1956, 1955, 1954, 1951, 1946, 1945, 1943, 1940, 1938, 1933, 1932, 1928, 1926, 1925, 1920
1929 BERKELEY WAY	2020, 2017, 2014, 2010, 2006, 2005, 2002, 2000, 1996, 1995, 1993, 1992, 1991, 1986, 1984, 1982, 1980, 1979, 1976, 1975, 1973, 1970, 1967, 1965, 1962, 1960, 1959, 1956, 1955, 1954, 1951, 1946, 1945, 1943, 1940, 1938, 1933, 1932, 1928, 1926, 1925, 1920
1929 BERKELEY WAY	2020, 2017, 2014, 2010, 2006, 2005, 2002, 2000, 1996, 1995, 1993, 1992, 1991, 1986, 1984, 1982, 1980, 1979, 1976, 1975, 1973, 1970, 1967, 1965, 1962, 1960, 1959, 1956, 1955, 1954, 1951, 1950, 1946, 1943, 1940, 1938, 1933, 1932, 1928, 1926, 1925, 1920
1929 BERKELEY WAY	2020, 2017, 2014, 2010, 2006, 2005, 2002, 2000, 1996, 1995, 1993, 1992, 1991, 1986, 1984, 1982, 1980, 1979, 1976, 1975, 1973, 1970, 1967, 1965, 1962, 1960, 1959, 1956, 1955, 1954, 1951, 1950, 1946, 1945, 1940, 1938, 1933, 1932, 1928, 1926, 1925, 1920
1929 BERKELEY WAY	2020, 2017, 2014, 2010, 2006, 2005, 2002, 2000, 1996, 1995, 1993, 1992, 1991, 1986, 1984, 1982, 1980, 1979, 1976, 1975, 1973, 1970, 1967, 1965, 1962, 1960, 1959, 1956, 1955, 1954, 1951, 1950, 1946, 1945, 1943, 1940, 1938, 1933, 1932, 1926, 1925, 1920

FINDINGS

Address Researched	Address Not Identified in Research Source
1929 BERKELEY WAY	2020, 2017, 2014, 2010, 2006, 2005, 2002, 2000, 1996, 1995, 1993, 1992, 1991, 1986, 1984, 1982, 1980, 1979, 1976, 1975, 1973, 1970, 1967, 1965, 1962, 1960, 1959, 1956, 1955, 1954, 1951, 1950, 1946, 1945, 1943, 1940, 1938, 1933, 1932, 1928, 1926, 1920
1929 BERKELEY WAY	2020, 2017, 2014, 2010, 2006, 2005, 2002, 2000, 1996, 1995, 1993, 1992, 1991, 1986, 1984, 1982, 1980, 1979, 1976, 1975, 1973, 1970, 1967, 1965, 1960, 1959, 1956, 1955, 1954, 1951, 1950, 1946, 1945, 1943, 1940, 1938, 1933, 1932, 1928, 1926, 1925, 1920
1930 BONITA AVE	2020, 2017, 2014, 2010, 2006, 2005, 2002, 2000, 1996, 1995, 1993, 1992, 1991, 1986, 1984, 1982, 1980, 1979, 1976, 1975, 1973, 1970, 1967, 1965, 1960, 1959, 1956, 1955, 1954, 1951, 1950, 1946, 1945, 1943, 1940, 1938, 1933, 1932, 1928, 1926, 1925, 1920
1930 BONITA AVE	2020, 2017, 2014, 2010, 2006, 2005, 2002, 2000, 1996, 1995, 1993, 1992, 1991, 1986, 1984, 1982, 1980, 1979, 1976, 1975, 1973, 1967, 1965, 1962, 1960, 1959, 1956, 1955, 1954, 1951, 1950, 1946, 1945, 1943, 1940, 1938, 1933, 1932, 1928, 1926, 1925, 1920
1930 BONITA AVE	2020, 2017, 2014, 2010, 2006, 2005, 2002, 2000, 1996, 1995, 1993, 1992, 1991, 1986, 1984, 1982, 1979, 1976, 1975, 1973, 1970, 1967, 1965, 1962, 1960, 1959, 1956, 1955, 1954, 1951, 1950, 1946, 1945, 1943, 1940, 1938, 1933, 1932, 1928, 1926, 1925, 1920
1930 BONITA AVE	2020, 2017, 2014, 2010, 2006, 2005, 2002, 2000, 1996, 1995, 1993, 1992, 1991, 1984, 1982, 1980, 1979, 1976, 1975, 1973, 1970, 1967, 1965, 1962, 1960, 1959, 1956, 1955, 1954, 1951, 1950, 1946, 1945, 1943, 1940, 1938, 1933, 1932, 1928, 1926, 1925, 1920
1930 BONITA AVE	2017, 2014, 2010, 2006, 2005, 2002, 2000, 1996, 1995, 1993, 1992, 1991, 1986, 1984, 1982, 1980, 1979, 1976, 1975, 1973, 1970, 1967, 1965, 1962, 1960, 1959, 1956, 1955, 1954, 1951, 1950, 1946, 1945, 1943, 1940, 1938, 1933, 1932, 1928, 1926, 1925, 1920
1930 BONITA AVE	2020, 2017, 2014, 2010, 2006, 2002, 2000, 1996, 1995, 1993, 1992, 1991, 1986, 1984, 1982, 1980, 1979, 1976, 1975, 1973, 1970, 1967, 1965, 1962, 1960, 1959, 1956, 1955, 1954, 1951, 1950, 1946, 1945, 1943, 1940, 1938, 1933, 1932, 1928, 1926, 1925, 1920
1930 BONITA AVE	2020, 2017, 2014, 2010, 2006, 2005, 2002, 1996, 1995, 1993, 1992, 1991, 1986, 1984, 1982, 1980, 1979, 1976, 1975, 1973, 1970, 1967, 1965, 1962, 1960, 1959, 1956, 1955, 1954, 1951, 1950, 1946, 1945, 1943, 1940, 1938, 1933, 1932, 1928, 1926, 1925, 1920
1930 BONITA AVE	2020, 2017, 2014, 2010, 2006, 2005, 2002, 2000, 1996, 1995, 1993, 1992, 1991, 1986, 1984, 1982, 1980, 1979, 1976, 1975, 1973, 1970, 1967, 1965, 1962, 1960, 1959, 1956, 1955, 1954, 1951, 1950, 1946, 1945, 1943, 1940, 1938, 1933, 1932, 1928, 1926, 1925, 1920
1930 BONITA AVE	2020, 2017, 2014, 2010, 2006, 2005, 2002, 2000, 1996, 1995, 1993, 1992, 1991, 1986, 1984, 1982, 1980, 1979, 1976, 1975, 1973, 1970, 1967, 1965, 1962, 1960, 1959, 1956, 1954, 1951, 1950, 1946, 1945, 1943, 1940, 1938, 1933, 1932, 1928, 1926, 1925, 1920
1930 MILVIA ST	2020, 2017, 2014, 2010, 2006, 2005, 2002, 2000, 1996, 1995, 1993, 1992, 1991, 1986, 1984, 1982, 1980, 1979, 1976, 1975, 1973, 1970, 1967, 1965, 1962, 1960, 1959, 1956, 1955, 1954, 1951, 1950, 1946, 1945, 1940, 1938, 1933, 1932, 1928, 1926, 1925, 1920

FINDINGS

Address Researched	Address Not Identified in Research Source
1930 SHATTUCK AVE	2020, 2017, 2014, 2010, 2006, 2005, 2002, 2000, 1996, 1995, 1993, 1992, 1991, 1986, 1984, 1982, 1980, 1979, 1976, 1975, 1973, 1970, 1967, 1965, 1960, 1959, 1956, 1955, 1954, 1951, 1950, 1946, 1945, 1943, 1940, 1938, 1933, 1932, 1928, 1926, 1925, 1920
1930 SHATTUCK AVE	2020, 2017, 2014, 2010, 2006, 2005, 2002, 1996, 1995, 1993, 1992, 1991, 1986, 1984, 1982, 1980, 1979, 1976, 1975, 1973, 1970, 1967, 1965, 1962, 1960, 1959, 1956, 1955, 1954, 1951, 1950, 1946, 1945, 1943, 1940, 1938, 1933, 1932, 1928, 1926, 1925, 1920
1930 SHATTUCK AVE	2020, 2017, 2014, 2010, 2006, 2005, 2002, 2000, 1995, 1993, 1992, 1991, 1986, 1984, 1982, 1980, 1979, 1976, 1975, 1973, 1970, 1967, 1965, 1962, 1960, 1959, 1956, 1955, 1954, 1951, 1950, 1946, 1945, 1943, 1940, 1938, 1933, 1932, 1928, 1926, 1925, 1920
1930 SHATTUCK AVE	2020, 2017, 2014, 2010, 2006, 2002, 2000, 1996, 1995, 1993, 1992, 1991, 1986, 1984, 1982, 1980, 1979, 1976, 1975, 1973, 1970, 1967, 1965, 1962, 1960, 1959, 1956, 1955, 1954, 1951, 1950, 1946, 1945, 1943, 1940, 1938, 1933, 1932, 1928, 1926, 1925, 1920
1930 SHATTUCK AVE	2020, 2017, 2014, 2010, 2005, 2002, 2000, 1996, 1995, 1993, 1992, 1991, 1986, 1984, 1982, 1980, 1979, 1976, 1975, 1973, 1970, 1967, 1965, 1962, 1960, 1959, 1956, 1955, 1954, 1951, 1950, 1946, 1945, 1943, 1940, 1938, 1933, 1932, 1928, 1926, 1925, 1920
1930 SHATTUCK AVE	2017, 2014, 2010, 2006, 2005, 2002, 2000, 1996, 1995, 1993, 1992, 1991, 1986, 1984, 1982, 1980, 1979, 1976, 1975, 1973, 1970, 1967, 1965, 1962, 1960, 1959, 1956, 1955, 1954, 1951, 1950, 1946, 1945, 1943, 1940, 1938, 1933, 1932, 1928, 1926, 1925, 1920
1930 SHATTUCK AVE	2020, 2014, 2010, 2006, 2005, 2002, 2000, 1996, 1995, 1993, 1992, 1991, 1986, 1984, 1982, 1980, 1979, 1976, 1975, 1973, 1970, 1967, 1965, 1962, 1960, 1959, 1956, 1955, 1954, 1951, 1950, 1946, 1945, 1943, 1940, 1938, 1933, 1932, 1928, 1926, 1925, 1920
1930 SHATTUCK AVE	2020, 2017, 2014, 2006, 2005, 2002, 2000, 1996, 1995, 1993, 1992, 1991, 1986, 1984, 1982, 1980, 1979, 1976, 1975, 1973, 1970, 1967, 1965, 1962, 1960, 1959, 1956, 1955, 1954, 1951, 1950, 1946, 1945, 1943, 1940, 1938, 1933, 1932, 1928, 1926, 1925, 1920
1930 SHATTUCK AVE	2020, 2017, 2010, 2006, 2005, 2002, 2000, 1996, 1995, 1993, 1992, 1991, 1986, 1984, 1982, 1980, 1979, 1976, 1975, 1973, 1970, 1967, 1965, 1962, 1960, 1959, 1956, 1955, 1954, 1951, 1950, 1946, 1945, 1943, 1940, 1938, 1933, 1932, 1928, 1926, 1925, 1920
1930 SHATTUCK AVE	2020, 2017, 2014, 2010, 2006, 2005, 2002, 2000, 1996, 1995, 1993, 1992, 1986, 1984, 1982, 1980, 1979, 1976, 1975, 1973, 1970, 1967, 1965, 1962, 1960, 1959, 1956, 1955, 1954, 1951, 1950, 1946, 1945, 1943, 1940, 1938, 1933, 1932, 1928, 1926, 1925, 1920
1930 SHATTUCK AVE	2020, 2017, 2014, 2010, 2006, 2005, 2002, 2000, 1996, 1993, 1992, 1991, 1986, 1984, 1982, 1980, 1979, 1976, 1975, 1973, 1970, 1967, 1965, 1962, 1960, 1959, 1956, 1955, 1954, 1951, 1950, 1946, 1945, 1943, 1940, 1938, 1933, 1932, 1928, 1926, 1925, 1920
1930 SHATTUCK AVE	2020, 2017, 2014, 2010, 2006, 2005, 2002, 2000, 1996, 1995, 1993, 1991, 1986, 1984, 1982, 1980, 1979, 1976, 1975, 1973, 1970, 1967, 1965, 1962, 1960, 1959, 1956, 1955, 1954, 1951, 1950, 1946, 1945, 1943, 1940, 1938, 1933, 1932, 1928, 1926, 1925, 1920
1930 SHATTUCK AVE	2020, 2017, 2014, 2010, 2006, 2005, 2002, 2000, 1996, 1995, 1993, 1992, 1991, 1984, 1982, 1980, 1979, 1976, 1975, 1973, 1970, 1967, 1965, 1962, 1960, 1959, 1956, 1955, 1954, 1951, 1950, 1946, 1945, 1943, 1940, 1938, 1933, 1932, 1928, 1926, 1925, 1920

FINDINGS

Address Researched	Address Not Identified in Research Source
1930 SHATTUCK AVE	2020, 2017, 2014, 2010, 2006, 2005, 2002, 2000, 1996, 1995, 1993, 1992, 1991, 1986, 1984, 1982, 1979, 1976, 1975, 1973, 1970, 1967, 1965, 1962, 1960, 1959, 1956, 1955, 1954, 1951, 1950, 1946, 1945, 1943, 1940, 1938, 1933, 1932, 1928, 1926, 1925, 1920
1930 SHATTUCK AVE	2020, 2017, 2014, 2010, 2006, 2005, 2002, 2000, 1996, 1995, 1993, 1992, 1991, 1986, 1984, 1982, 1980, 1979, 1976, 1975, 1973, 1967, 1965, 1962, 1960, 1959, 1956, 1955, 1954, 1951, 1950, 1946, 1945, 1943, 1940, 1938, 1933, 1932, 1928, 1926, 1925, 1920
1930 SHATTUCK AVE	2020, 2017, 2014, 2010, 2006, 2005, 2002, 2000, 1996, 1995, 1993, 1992, 1991, 1986, 1984, 1982, 1980, 1979, 1976, 1973, 1970, 1967, 1965, 1962, 1960, 1959, 1956, 1955, 1954, 1951, 1950, 1946, 1945, 1943, 1940, 1938, 1933, 1932, 1928, 1926, 1925, 1920
1931 ADDISON ST	2020, 2017, 2014, 2010, 2006, 2005, 2002, 2000, 1996, 1995, 1993, 1991, 1986, 1984, 1982, 1980, 1979, 1976, 1975, 1973, 1970, 1967, 1965, 1962, 1960, 1959, 1956, 1955, 1954, 1951, 1950, 1946, 1945, 1943, 1940, 1938, 1933, 1932, 1928, 1926, 1925, 1920
1931 ADDISON ST	2020, 2017, 2014, 2010, 2006, 2005, 2002, 2000, 1996, 1993, 1992, 1991, 1986, 1984, 1982, 1980, 1979, 1976, 1975, 1973, 1970, 1967, 1965, 1962, 1960, 1959, 1956, 1955, 1954, 1951, 1950, 1946, 1945, 1943, 1940, 1938, 1933, 1932, 1928, 1926, 1925, 1920
1931 ADDISON ST	2020, 2017, 2014, 2010, 2006, 2002, 2000, 1996, 1995, 1993, 1992, 1991, 1986, 1984, 1982, 1980, 1979, 1976, 1975, 1973, 1970, 1967, 1965, 1962, 1960, 1959, 1956, 1955, 1954, 1951, 1950, 1946, 1945, 1943, 1940, 1938, 1933, 1932, 1928, 1926, 1925, 1920
1931 ADDISON ST	2020, 2017, 2014, 2010, 2006, 2005, 2002, 1996, 1995, 1993, 1992, 1991, 1986, 1984, 1982, 1980, 1979, 1976, 1975, 1973, 1970, 1967, 1965, 1962, 1960, 1959, 1956, 1955, 1954, 1951, 1950, 1946, 1945, 1943, 1940, 1938, 1933, 1932, 1928, 1926, 1925, 1920
1931 BERKELEY WAY	2020, 2017, 2014, 2010, 2006, 2005, 2002, 2000, 1996, 1995, 1993, 1992, 1991, 1986, 1984, 1982, 1980, 1979, 1976, 1975, 1973, 1970, 1967, 1965, 1960, 1959, 1956, 1955, 1954, 1951, 1950, 1946, 1945, 1943, 1940, 1938, 1933, 1932, 1928, 1926, 1925, 1920
1931 BERKELEY WAY	2020, 2017, 2014, 2010, 2006, 2005, 2002, 2000, 1996, 1995, 1993, 1992, 1991, 1986, 1984, 1982, 1980, 1979, 1976, 1975, 1973, 1970, 1967, 1965, 1962, 1960, 1959, 1956, 1954, 1951, 1950, 1946, 1945, 1943, 1940, 1938, 1933, 1932, 1928, 1926, 1925, 1920
1931 BERKELEY WAY	2020, 2017, 2014, 2010, 2006, 2005, 2002, 2000, 1996, 1995, 1993, 1992, 1991, 1986, 1984, 1982, 1980, 1979, 1976, 1975, 1973, 1970, 1967, 1965, 1962, 1960, 1959, 1956, 1955, 1954, 1951, 1950, 1946, 1943, 1940, 1938, 1933, 1932, 1928, 1926, 1925, 1920
1931 BERKELEY WAY	2020, 2017, 2014, 2010, 2006, 2005, 2002, 2000, 1996, 1995, 1993, 1992, 1991, 1986, 1984, 1982, 1980, 1979, 1976, 1975, 1973, 1970, 1967, 1965, 1962, 1960, 1959, 1956, 1955, 1954, 1951, 1946, 1945, 1943, 1940, 1938, 1933, 1932, 1928, 1926, 1925, 1920
1931 BERKELEY WAY	2020, 2017, 2014, 2010, 2006, 2005, 2002, 2000, 1996, 1995, 1993, 1992, 1991, 1986, 1984, 1982, 1980, 1979, 1976, 1975, 1973, 1970, 1967, 1965, 1962, 1960, 1959, 1956, 1955, 1954, 1951, 1950, 1946, 1945, 1940, 1938, 1933, 1932, 1928, 1926, 1925, 1920
1931 BERKELEY WAY	2020, 2017, 2014, 2010, 2006, 2005, 2002, 2000, 1996, 1995, 1993, 1992, 1991, 1986, 1984, 1982, 1980, 1979, 1976, 1975, 1973, 1970, 1967, 1965, 1962, 1960, 1959, 1956, 1955, 1954, 1951, 1950, 1946, 1945, 1943, 1940, 1938, 1932, 1928, 1926, 1925, 1920

FINDINGS

Address Researched	Address Not Identified in Research Source
1932 BERKELEY WAY	2020, 2017, 2014, 2010, 2006, 2005, 2002, 2000, 1996, 1995, 1993, 1992, 1991, 1986, 1984, 1982, 1980, 1979, 1976, 1975, 1973, 1970, 1967, 1965, 1962, 1960, 1959, 1956, 1955, 1954, 1951, 1950, 1946, 1945, 1943, 1940, 1938, 1932, 1928, 1926, 1925, 1920
1932 BERKELEY WAY	2020, 2017, 2014, 2010, 2006, 2005, 2002, 2000, 1996, 1995, 1993, 1992, 1991, 1986, 1984, 1982, 1980, 1979, 1976, 1975, 1973, 1970, 1967, 1965, 1962, 1960, 1959, 1956, 1955, 1954, 1951, 1950, 1946, 1945, 1940, 1938, 1933, 1932, 1928, 1926, 1925, 1920
1932 BERKELEY WAY	2020, 2017, 2014, 2010, 2006, 2005, 2002, 2000, 1996, 1995, 1993, 1992, 1991, 1986, 1984, 1982, 1980, 1979, 1976, 1975, 1973, 1970, 1967, 1965, 1962, 1960, 1959, 1956, 1955, 1954, 1951, 1946, 1945, 1943, 1940, 1938, 1933, 1932, 1928, 1926, 1925, 1920
1932 BERKELEY WAY	2020, 2017, 2014, 2010, 2006, 2005, 2002, 2000, 1996, 1995, 1993, 1992, 1991, 1986, 1984, 1982, 1980, 1979, 1976, 1975, 1973, 1970, 1967, 1965, 1962, 1960, 1959, 1956, 1955, 1954, 1951, 1950, 1946, 1943, 1940, 1938, 1933, 1932, 1928, 1926, 1925, 1920
1932 BERKELEY WAY	2020, 2017, 2014, 2010, 2006, 2005, 2002, 2000, 1996, 1995, 1993, 1992, 1991, 1986, 1984, 1982, 1980, 1979, 1976, 1975, 1973, 1970, 1967, 1965, 1962, 1960, 1959, 1956, 1954, 1951, 1950, 1946, 1945, 1943, 1940, 1938, 1933, 1932, 1928, 1926, 1925, 1920
1932 BONITA AVE	2020, 2017, 2014, 2010, 2006, 2005, 2002, 2000, 1996, 1995, 1993, 1992, 1991, 1986, 1984, 1982, 1980, 1979, 1976, 1975, 1973, 1970, 1967, 1965, 1962, 1960, 1959, 1956, 1955, 1954, 1951, 1950, 1946, 1945, 1943, 1940, 1938, 1933, 1932, 1928, 1926, 1925, 1920
1932 BONITA AVE	2020, 2017, 2014, 2010, 2006, 2005, 2002, 2000, 1996, 1995, 1993, 1992, 1991, 1986, 1984, 1982, 1980, 1979, 1976, 1975, 1973, 1970, 1967, 1965, 1960, 1959, 1956, 1955, 1954, 1951, 1950, 1946, 1945, 1943, 1940, 1938, 1933, 1932, 1928, 1926, 1925, 1920
1932 BONITA AVE	2020, 2017, 2014, 2010, 2006, 2005, 2002, 2000, 1996, 1995, 1993, 1992, 1991, 1986, 1984, 1982, 1980, 1979, 1976, 1975, 1973, 1967, 1965, 1962, 1960, 1959, 1956, 1955, 1954, 1951, 1950, 1946, 1945, 1943, 1940, 1938, 1933, 1932, 1928, 1926, 1925, 1920
1932 BONITA AVE	2020, 2017, 2014, 2010, 2006, 2005, 2002, 2000, 1996, 1995, 1993, 1992, 1991, 1986, 1984, 1982, 1980, 1979, 1976, 1973, 1970, 1967, 1965, 1962, 1960, 1959, 1956, 1955, 1954, 1951, 1950, 1946, 1945, 1943, 1940, 1938, 1933, 1932, 1928, 1926, 1925, 1920
1932 BONITA AVE	2020, 2017, 2014, 2010, 2006, 2005, 2002, 2000, 1996, 1995, 1993, 1992, 1991, 1986, 1984, 1982, 1979, 1976, 1975, 1973, 1970, 1967, 1965, 1962, 1960, 1959, 1956, 1955, 1954, 1951, 1950, 1946, 1945, 1943, 1940, 1938, 1933, 1932, 1928, 1926, 1925, 1920
1932 BONITA AVE	2020, 2017, 2014, 2010, 2006, 2002, 2000, 1996, 1995, 1993, 1992, 1991, 1986, 1984, 1982, 1980, 1979, 1976, 1975, 1973, 1970, 1967, 1965, 1962, 1960, 1959, 1956, 1955, 1954, 1951, 1950, 1946, 1945, 1943, 1940, 1938, 1933, 1932, 1928, 1926, 1925, 1920
1932 BONITA AVE	2020, 2017, 2014, 2010, 2005, 2002, 2000, 1996, 1995, 1993, 1992, 1991, 1986, 1984, 1982, 1980, 1979, 1976, 1975, 1973, 1970, 1967, 1965, 1962, 1960, 1959, 1956, 1955, 1954, 1951, 1950, 1946, 1945, 1943, 1940, 1938, 1933, 1932, 1928, 1926, 1925, 1920
1932 BONITA AVE	2020, 2017, 2014, 2006, 2005, 2002, 2000, 1996, 1995, 1993, 1992, 1991, 1986, 1984, 1982, 1980, 1979, 1976, 1975, 1973, 1970, 1967, 1965, 1962, 1960, 1959, 1956, 1955, 1954, 1951, 1950, 1946, 1945, 1943, 1940, 1938, 1933, 1932, 1928, 1926, 1925, 1920

FINDINGS

Address Researched	Address Not Identified in Research Source
1932 BONITA AVE	2020, 2014, 2010, 2006, 2005, 2002, 2000, 1996, 1995, 1993, 1992, 1991, 1986, 1984, 1982, 1980, 1979, 1976, 1975, 1973, 1970, 1967, 1965, 1962, 1960, 1959, 1956, 1955, 1954, 1951, 1950, 1946, 1945, 1943, 1940, 1938, 1933, 1932, 1928, 1926, 1925, 1920
1932 BONITA AVE	2020, 2017, 2010, 2006, 2005, 2002, 2000, 1996, 1995, 1993, 1992, 1991, 1986, 1984, 1982, 1980, 1979, 1976, 1975, 1973, 1970, 1967, 1965, 1962, 1960, 1959, 1956, 1955, 1954, 1951, 1950, 1946, 1945, 1943, 1940, 1938, 1933, 1932, 1928, 1926, 1925, 1920
1932 BONITA AVE	2017, 2014, 2010, 2006, 2005, 2002, 2000, 1996, 1995, 1993, 1992, 1991, 1986, 1984, 1982, 1980, 1979, 1976, 1975, 1973, 1970, 1967, 1965, 1962, 1960, 1959, 1956, 1955, 1954, 1951, 1950, 1946, 1945, 1943, 1940, 1938, 1933, 1932, 1928, 1926, 1925, 1920
1932 SHATTUCK AVE	2020, 2017, 2014, 2010, 2006, 2005, 2002, 2000, 1996, 1995, 1993, 1992, 1991, 1986, 1984, 1982, 1979, 1976, 1975, 1973, 1970, 1967, 1965, 1962, 1960, 1959, 1956, 1955, 1954, 1951, 1950, 1946, 1945, 1943, 1940, 1938, 1933, 1932, 1928, 1926, 1925, 1920
1932 SHATTUCK AVE	2020, 2017, 2014, 2010, 2006, 2005, 2002, 2000, 1996, 1995, 1993, 1992, 1991, 1986, 1984, 1982, 1980, 1979, 1976, 1975, 1973, 1967, 1965, 1962, 1960, 1959, 1956, 1955, 1954, 1951, 1950, 1946, 1945, 1943, 1940, 1938, 1933, 1932, 1928, 1926, 1925, 1920
1932 SHATTUCK AVE	2020, 2017, 2014, 2010, 2006, 2005, 2002, 2000, 1996, 1995, 1993, 1992, 1991, 1986, 1984, 1982, 1980, 1979, 1976, 1975, 1973, 1970, 1967, 1965, 1960, 1959, 1956, 1955, 1954, 1951, 1950, 1946, 1945, 1943, 1940, 1938, 1933, 1932, 1928, 1926, 1925, 1920
1932 SHATTUCK AVE	2020, 2017, 2014, 2010, 2006, 2005, 2002, 2000, 1996, 1995, 1993, 1992, 1991, 1986, 1984, 1982, 1980, 1979, 1976, 1975, 1973, 1970, 1967, 1965, 1962, 1960, 1959, 1956, 1954, 1951, 1950, 1946, 1945, 1943, 1940, 1938, 1933, 1932, 1928, 1926, 1925, 1920
1932 SHATTUCK AVE	2020, 2017, 2014, 2010, 2006, 2005, 2002, 2000, 1996, 1995, 1993, 1992, 1991, 1986, 1984, 1982, 1980, 1979, 1976, 1975, 1973, 1970, 1967, 1965, 1962, 1960, 1959, 1956, 1955, 1954, 1951, 1950, 1946, 1945, 1940, 1938, 1933, 1932, 1928, 1926, 1925, 1920
1932 SHATTUCK SQ	2020, 2017, 2014, 2010, 2006, 2005, 2002, 2000, 1996, 1995, 1993, 1992, 1991, 1986, 1984, 1982, 1980, 1979, 1976, 1975, 1973, 1970, 1967, 1965, 1962, 1960, 1959, 1956, 1955, 1954, 1951, 1950, 1946, 1943, 1940, 1938, 1933, 1932, 1928, 1926, 1925, 1920
1933 ADDISON ST	2020, 2017, 2014, 2010, 2006, 2005, 2002, 2000, 1996, 1993, 1992, 1991, 1986, 1984, 1982, 1980, 1979, 1976, 1975, 1973, 1970, 1967, 1965, 1962, 1960, 1959, 1956, 1955, 1954, 1951, 1950, 1946, 1945, 1943, 1940, 1938, 1933, 1932, 1928, 1926, 1925, 1920
1933 ADDISON ST	2020, 2017, 2014, 2010, 2006, 2005, 2002, 2000, 1996, 1995, 1993, 1991, 1986, 1984, 1982, 1980, 1979, 1976, 1975, 1973, 1970, 1967, 1965, 1962, 1960, 1959, 1956, 1955, 1954, 1951, 1950, 1946, 1945, 1943, 1940, 1938, 1933, 1932, 1928, 1926, 1925, 1920
1933 ADDISON ST	2020, 2017, 2010, 2006, 2005, 2002, 2000, 1996, 1995, 1993, 1992, 1991, 1986, 1984, 1982, 1980, 1979, 1976, 1975, 1973, 1970, 1967, 1965, 1962, 1960, 1959, 1956, 1955, 1954, 1951, 1950, 1946, 1945, 1943, 1940, 1938, 1933, 1932, 1928, 1926, 1925, 1920
1933 ADDISON ST	2020, 2017, 2014, 2006, 2005, 2002, 2000, 1996, 1995, 1993, 1992, 1991, 1986, 1984, 1982, 1980, 1979, 1976, 1975, 1973, 1970, 1967, 1965, 1962, 1960, 1959, 1956, 1955, 1954, 1951, 1950, 1946, 1945, 1943, 1940, 1938, 1933, 1932, 1928, 1926, 1925, 1920

FINDINGS

Address Researched	Address Not Identified in Research Source
1933 ADDISON ST	2020, 2017, 2014, 2010, 2006, 2002, 2000, 1996, 1995, 1993, 1992, 1991, 1986, 1984, 1982, 1980, 1979, 1976, 1975, 1973, 1970, 1967, 1965, 1962, 1960, 1959, 1956, 1955, 1954, 1951, 1950, 1946, 1945, 1943, 1940, 1938, 1933, 1932, 1928, 1926, 1925, 1920
1933 ADDISON ST	2020, 2017, 2014, 2010, 2006, 2005, 2002, 1996, 1995, 1993, 1992, 1991, 1986, 1984, 1982, 1980, 1979, 1976, 1975, 1973, 1970, 1967, 1965, 1962, 1960, 1959, 1956, 1955, 1954, 1951, 1950, 1946, 1945, 1943, 1940, 1938, 1933, 1932, 1928, 1926, 1925, 1920
1933 BERKELEY WAY	2020, 2017, 2014, 2010, 2006, 2005, 2002, 2000, 1996, 1995, 1993, 1992, 1991, 1986, 1984, 1982, 1980, 1979, 1976, 1975, 1973, 1970, 1967, 1965, 1962, 1960, 1959, 1956, 1955, 1954, 1951, 1950, 1946, 1945, 1940, 1938, 1933, 1932, 1928, 1926, 1925, 1920
1933 BERKELEY WAY	2020, 2017, 2014, 2010, 2006, 2005, 2002, 2000, 1996, 1995, 1993, 1992, 1991, 1986, 1984, 1982, 1980, 1979, 1976, 1975, 1973, 1970, 1967, 1965, 1962, 1960, 1959, 1956, 1955, 1954, 1951, 1950, 1946, 1945, 1943, 1940, 1938, 1932, 1928, 1926, 1925, 1920
1933 BERKELEY WAY	2020, 2017, 2014, 2010, 2006, 2005, 2002, 2000, 1996, 1995, 1993, 1992, 1991, 1986, 1984, 1982, 1980, 1979, 1976, 1975, 1973, 1970, 1967, 1965, 1962, 1960, 1959, 1956, 1954, 1951, 1950, 1946, 1945, 1943, 1940, 1938, 1933, 1932, 1928, 1926, 1925, 1920
1933 BERKELEY WAY	2020, 2017, 2014, 2010, 2006, 2005, 2002, 2000, 1996, 1995, 1993, 1992, 1991, 1986, 1984, 1982, 1980, 1979, 1976, 1975, 1973, 1970, 1967, 1965, 1962, 1960, 1959, 1956, 1955, 1954, 1951, 1950, 1946, 1943, 1940, 1938, 1933, 1932, 1928, 1926, 1925, 1920
1933 BERKELEY WAY	2020, 2017, 2014, 2010, 2006, 2005, 2002, 2000, 1996, 1995, 1993, 1992, 1991, 1986, 1984, 1982, 1980, 1979, 1976, 1975, 1973, 1970, 1967, 1965, 1962, 1960, 1959, 1956, 1955, 1954, 1951, 1946, 1945, 1943, 1940, 1938, 1933, 1932, 1928, 1926, 1925, 1920
1933 BERKELEY WAY	2020, 2017, 2014, 2010, 2006, 2005, 2002, 2000, 1996, 1995, 1993, 1992, 1991, 1986, 1984, 1982, 1980, 1979, 1976, 1975, 1973, 1970, 1967, 1965, 1962, 1960, 1959, 1956, 1955, 1954, 1951, 1950, 1946, 1945, 1943, 1940, 1938, 1933, 1932, 1928, 1926, 1920
1933 BERKELEY WAY	2020, 2017, 2014, 2010, 2006, 2005, 2002, 2000, 1996, 1995, 1993, 1992, 1991, 1986, 1984, 1982, 1980, 1979, 1976, 1975, 1973, 1970, 1967, 1965, 1962, 1960, 1959, 1956, 1955, 1954, 1951, 1950, 1946, 1945, 1943, 1940, 1938, 1933, 1932, 1928, 1926, 1925
1933 BONITA AVE	2020, 2017, 2014, 2010, 2006, 2005, 2002, 2000, 1996, 1995, 1993, 1992, 1991, 1986, 1984, 1982, 1980, 1979, 1976, 1975, 1973, 1970, 1967, 1965, 1962, 1960, 1959, 1956, 1955, 1954, 1951, 1950, 1946, 1943, 1940, 1938, 1933, 1932, 1928, 1926, 1925, 1920
1933 BONITA AVE	2020, 2017, 2014, 2010, 2006, 2005, 2002, 2000, 1996, 1995, 1993, 1992, 1991, 1986, 1984, 1982, 1980, 1979, 1976, 1975, 1973, 1970, 1967, 1965, 1962, 1960, 1959, 1956, 1954, 1951, 1950, 1946, 1945, 1943, 1940, 1938, 1933, 1932, 1928, 1926, 1925, 1920
1933 BONITA AVE	2020, 2017, 2014, 2010, 2006, 2005, 2002, 2000, 1996, 1995, 1993, 1992, 1991, 1986, 1984, 1982, 1980, 1979, 1976, 1975, 1973, 1970, 1967, 1965, 1962, 1960, 1959, 1956, 1955, 1954, 1951, 1950, 1946, 1945, 1943, 1940, 1938, 1932, 1928, 1926, 1925, 1920
1933 BONITA AVE	2020, 2017, 2014, 2010, 2006, 2005, 2002, 2000, 1996, 1995, 1993, 1992, 1991, 1986, 1984, 1982, 1980, 1979, 1976, 1975, 1973, 1970, 1967, 1965, 1962, 1960, 1959, 1956, 1955, 1954, 1951, 1950, 1946, 1945, 1940, 1938, 1933, 1932, 1928, 1926, 1925, 1920

FINDINGS

Address Researched	Address Not Identified in Research Source
1933 BONITA AVE	2020, 2017, 2014, 2010, 2006, 2005, 2002, 2000, 1996, 1995, 1993, 1992, 1991, 1986, 1984, 1982, 1980, 1979, 1976, 1975, 1973, 1970, 1967, 1965, 1960, 1959, 1956, 1955, 1954, 1951, 1950, 1946, 1945, 1943, 1940, 1938, 1933, 1932, 1928, 1926, 1925, 1920
1933 BONITA WAY	2020, 2017, 2014, 2010, 2006, 2005, 2002, 2000, 1996, 1995, 1993, 1992, 1991, 1986, 1984, 1982, 1980, 1979, 1976, 1975, 1973, 1970, 1967, 1965, 1962, 1960, 1959, 1956, 1955, 1954, 1951, 1950, 1946, 1945, 1943, 1940, 1938, 1933, 1932, 1928, 1926, 1920
1933 MILVIA ST	2020, 2017, 2014, 2010, 2006, 2005, 2002, 2000, 1996, 1995, 1993, 1992, 1991, 1986, 1984, 1982, 1980, 1979, 1976, 1975, 1973, 1970, 1967, 1965, 1962, 1960, 1959, 1956, 1955, 1954, 1951, 1950, 1946, 1945, 1943, 1940, 1938, 1933, 1932, 1926, 1925, 1920
1933 MILVIA ST	2020, 2017, 2014, 2010, 2006, 2005, 2002, 2000, 1996, 1995, 1993, 1992, 1991, 1986, 1984, 1982, 1980, 1979, 1976, 1975, 1973, 1970, 1967, 1965, 1962, 1960, 1959, 1956, 1955, 1954, 1951, 1950, 1946, 1945, 1940, 1938, 1933, 1932, 1928, 1926, 1925, 1920
1933 MILVIA ST	2020, 2017, 2014, 2010, 2006, 2005, 2002, 2000, 1996, 1995, 1993, 1992, 1991, 1986, 1984, 1982, 1980, 1979, 1976, 1975, 1973, 1970, 1967, 1965, 1962, 1960, 1959, 1956, 1955, 1954, 1951, 1950, 1946, 1945, 1943, 1940, 1938, 1932, 1928, 1926, 1925, 1920
1933 MILVIA ST	2020, 2017, 2014, 2010, 2006, 2005, 2002, 2000, 1996, 1995, 1993, 1992, 1991, 1986, 1984, 1982, 1980, 1979, 1976, 1975, 1973, 1970, 1967, 1965, 1962, 1960, 1959, 1956, 1955, 1954, 1951, 1950, 1946, 1945, 1943, 1940, 1933, 1932, 1928, 1926, 1925, 1920
1933 MILVIA ST	2020, 2017, 2014, 2010, 2006, 2005, 2002, 2000, 1996, 1995, 1993, 1992, 1991, 1986, 1984, 1982, 1980, 1979, 1976, 1975, 1973, 1970, 1967, 1965, 1960, 1959, 1956, 1955, 1954, 1951, 1950, 1946, 1945, 1943, 1940, 1938, 1933, 1932, 1928, 1926, 1925, 1920
1933 MILVIA ST	2020, 2017, 2014, 2010, 2006, 2005, 2002, 2000, 1996, 1995, 1993, 1992, 1991, 1986, 1984, 1982, 1980, 1979, 1976, 1975, 1973, 1970, 1967, 1965, 1962, 1960, 1959, 1956, 1954, 1951, 1950, 1946, 1945, 1943, 1940, 1938, 1933, 1932, 1928, 1926, 1925, 1920
1933 MILVIA ST	2020, 2017, 2014, 2010, 2006, 2005, 2002, 2000, 1996, 1995, 1993, 1992, 1991, 1986, 1984, 1982, 1980, 1979, 1976, 1975, 1973, 1970, 1967, 1965, 1962, 1960, 1959, 1956, 1955, 1954, 1951, 1950, 1946, 1943, 1940, 1938, 1933, 1932, 1928, 1926, 1925, 1920
1933 MILVIA ST	2020, 2017, 2014, 2010, 2006, 2005, 2002, 2000, 1996, 1995, 1993, 1992, 1991, 1986, 1984, 1982, 1980, 1979, 1976, 1975, 1973, 1970, 1967, 1965, 1962, 1960, 1959, 1956, 1955, 1954, 1951, 1946, 1945, 1943, 1940, 1938, 1933, 1932, 1928, 1926, 1925, 1920
1933 MILVIA ST	2020, 2017, 2014, 2010, 2006, 2005, 2002, 2000, 1996, 1995, 1993, 1992, 1991, 1986, 1984, 1982, 1980, 1979, 1976, 1975, 1973, 1970, 1967, 1965, 1962, 1960, 1959, 1956, 1955, 1954, 1951, 1950, 1946, 1945, 1943, 1940, 1938, 1933, 1932, 1928, 1926, 1925
1934 BERKELEY WAY	2020, 2017, 2014, 2010, 2006, 2005, 2002, 2000, 1996, 1995, 1993, 1992, 1991, 1986, 1984, 1982, 1980, 1979, 1976, 1975, 1973, 1970, 1967, 1965, 1962, 1960, 1959, 1956, 1955, 1954, 1951, 1946, 1945, 1943, 1940, 1938, 1933, 1932, 1928, 1926, 1925, 1920
1934 BERKELEY WAY	2020, 2017, 2014, 2010, 2006, 2005, 2002, 2000, 1996, 1995, 1993, 1992, 1991, 1986, 1984, 1982, 1980, 1979, 1976, 1975, 1973, 1970, 1967, 1965, 1962, 1960, 1959, 1956, 1955, 1954, 1951, 1950, 1946, 1943, 1940, 1938, 1933, 1932, 1928, 1926, 1925, 1920

FINDINGS

Address Researched	Address Not Identified in Research Source
1934 BERKELEY WAY	2020, 2017, 2014, 2010, 2006, 2005, 2002, 2000, 1996, 1995, 1993, 1992, 1991, 1986, 1984, 1982, 1980, 1979, 1976, 1975, 1973, 1970, 1967, 1965, 1962, 1960, 1959, 1956, 1954, 1951, 1950, 1946, 1945, 1943, 1940, 1938, 1933, 1932, 1928, 1926, 1925, 1920
1934 BERKELEY WAY	2020, 2017, 2014, 2010, 2006, 2005, 2002, 2000, 1996, 1995, 1993, 1992, 1991, 1986, 1984, 1982, 1980, 1979, 1976, 1975, 1973, 1970, 1967, 1965, 1962, 1960, 1959, 1956, 1955, 1954, 1951, 1950, 1946, 1945, 1943, 1940, 1938, 1932, 1928, 1926, 1925, 1920
1934 BERKELEY WAY	2020, 2017, 2014, 2010, 2006, 2005, 2002, 2000, 1996, 1995, 1993, 1992, 1991, 1986, 1984, 1982, 1980, 1979, 1976, 1975, 1973, 1970, 1967, 1965, 1962, 1960, 1959, 1956, 1955, 1954, 1951, 1950, 1946, 1945, 1940, 1938, 1933, 1932, 1928, 1926, 1925, 1920
1934 BERKELEY WAY	2020, 2017, 2014, 2010, 2006, 2005, 2002, 2000, 1996, 1995, 1993, 1992, 1991, 1986, 1984, 1982, 1980, 1979, 1976, 1975, 1973, 1970, 1967, 1965, 1962, 1960, 1959, 1956, 1955, 1954, 1951, 1950, 1946, 1945, 1943, 1940, 1938, 1933, 1932, 1928, 1926, 1920
1934 BERKELEY WAY	2020, 2017, 2014, 2010, 2006, 2005, 2002, 2000, 1996, 1995, 1993, 1992, 1991, 1986, 1984, 1982, 1980, 1979, 1976, 1975, 1973, 1970, 1967, 1965, 1960, 1959, 1956, 1955, 1954, 1951, 1950, 1946, 1945, 1943, 1940, 1938, 1933, 1932, 1928, 1926, 1925, 1920
1934 BONITA AVE	2020, 2017, 2014, 2010, 2006, 2005, 2002, 2000, 1996, 1995, 1993, 1992, 1991, 1986, 1984, 1982, 1980, 1979, 1976, 1975, 1973, 1970, 1967, 1965, 1960, 1959, 1956, 1955, 1954, 1951, 1950, 1946, 1945, 1943, 1940, 1938, 1933, 1932, 1928, 1926, 1925, 1920
1934 BONITA AVE	2020, 2017, 2014, 2010, 2006, 2005, 2002, 2000, 1996, 1995, 1993, 1992, 1991, 1986, 1984, 1982, 1980, 1979, 1976, 1975, 1973, 1967, 1965, 1962, 1960, 1959, 1956, 1955, 1954, 1951, 1950, 1946, 1945, 1943, 1940, 1938, 1933, 1932, 1928, 1926, 1925, 1920
1934 BONITA AVE	2020, 2017, 2014, 2010, 2006, 2005, 2002, 2000, 1996, 1995, 1993, 1992, 1991, 1986, 1984, 1982, 1980, 1979, 1976, 1973, 1970, 1967, 1965, 1962, 1960, 1959, 1956, 1955, 1954, 1951, 1950, 1946, 1945, 1943, 1940, 1938, 1933, 1932, 1928, 1926, 1925, 1920
1934 BONITA AVE	2020, 2017, 2014, 2010, 2006, 2005, 2002, 2000, 1996, 1995, 1993, 1991, 1986, 1984, 1982, 1980, 1979, 1976, 1975, 1973, 1970, 1967, 1965, 1962, 1960, 1959, 1956, 1955, 1954, 1951, 1950, 1946, 1945, 1943, 1940, 1938, 1933, 1932, 1928, 1926, 1925, 1920
1934 BONITA AVE	2020, 2017, 2014, 2010, 2006, 2005, 2002, 1996, 1995, 1993, 1992, 1991, 1986, 1984, 1982, 1980, 1979, 1976, 1975, 1973, 1970, 1967, 1965, 1962, 1960, 1959, 1956, 1955, 1954, 1951, 1950, 1946, 1945, 1943, 1940, 1938, 1933, 1932, 1928, 1926, 1925, 1920
1934 BONITA AVE	2020, 2017, 2014, 2010, 2006, 2005, 2002, 2000, 1995, 1993, 1992, 1991, 1986, 1984, 1982, 1980, 1979, 1976, 1975, 1973, 1970, 1967, 1965, 1962, 1960, 1959, 1956, 1955, 1954, 1951, 1950, 1946, 1945, 1943, 1940, 1938, 1933, 1932, 1928, 1926, 1925, 1920

FINDINGS

Address Researched	Address Not Identified in Research Source
1934 BONITA AVE	2020, 2017, 2014, 2010, 2006, 2002, 2000, 1996, 1995, 1993, 1992, 1991, 1986, 1984, 1982, 1980, 1979, 1976, 1975, 1973, 1970, 1967, 1965, 1962, 1960, 1959, 1956, 1955, 1954, 1951, 1950, 1946, 1945, 1943, 1940, 1938, 1933, 1932, 1928, 1926, 1925, 1920
1934 BONITA AVE	2020, 2017, 2014, 2006, 2005, 2002, 2000, 1996, 1995, 1993, 1992, 1991, 1986, 1984, 1982, 1980, 1979, 1976, 1975, 1973, 1970, 1967, 1965, 1962, 1960, 1959, 1956, 1955, 1954, 1951, 1950, 1946, 1945, 1943, 1940, 1938, 1933, 1932, 1928, 1926, 1925, 1920
1934 BONITA AVE	2020, 2017, 2014, 2010, 2006, 2005, 2002, 2000, 1996, 1995, 1993, 1992, 1991, 1986, 1984, 1982, 1980, 1979, 1976, 1975, 1973, 1970, 1967, 1965, 1962, 1960, 1959, 1956, 1955, 1954, 1951, 1950, 1946, 1945, 1943, 1940, 1933, 1932, 1928, 1926, 1925, 1920
1934 BONITA AVE	2020, 2017, 2014, 2010, 2006, 2005, 2002, 2000, 1996, 1995, 1993, 1992, 1991, 1986, 1984, 1982, 1980, 1979, 1976, 1975, 1973, 1970, 1967, 1965, 1962, 1960, 1959, 1956, 1954, 1951, 1950, 1946, 1945, 1943, 1940, 1938, 1933, 1932, 1928, 1926, 1925, 1920
1934 BONITA AVE	2020, 2017, 2014, 2010, 2006, 2005, 2002, 2000, 1996, 1995, 1993, 1992, 1991, 1986, 1984, 1982, 1980, 1979, 1976, 1975, 1973, 1970, 1967, 1965, 1962, 1960, 1959, 1956, 1955, 1954, 1951, 1946, 1945, 1943, 1940, 1938, 1933, 1932, 1928, 1926, 1925, 1920
1934 SHATTUCK AVE	2020, 2017, 2014, 2010, 2006, 2005, 2002, 2000, 1996, 1995, 1993, 1992, 1991, 1986, 1984, 1982, 1980, 1979, 1976, 1975, 1973, 1970, 1967, 1965, 1962, 1960, 1959, 1956, 1955, 1954, 1951, 1946, 1945, 1943, 1940, 1938, 1933, 1932, 1928, 1926, 1925, 1920
1934 SHATTUCK AVE	2020, 2017, 2014, 2010, 2006, 2005, 2002, 2000, 1996, 1995, 1993, 1992, 1991, 1986, 1984, 1982, 1980, 1979, 1976, 1975, 1973, 1970, 1967, 1965, 1962, 1960, 1959, 1956, 1955, 1954, 1951, 1950, 1946, 1945, 1940, 1938, 1933, 1932, 1928, 1926, 1925, 1920
1934 SHATTUCK AVE	2020, 2017, 2014, 2006, 2005, 2002, 2000, 1996, 1995, 1993, 1992, 1991, 1986, 1984, 1982, 1980, 1979, 1976, 1975, 1973, 1970, 1967, 1965, 1962, 1960, 1959, 1956, 1955, 1954, 1951, 1950, 1946, 1945, 1943, 1940, 1938, 1933, 1932, 1928, 1926, 1925, 1920
1934 SHATTUCK AVE	2020, 2017, 2010, 2006, 2005, 2002, 2000, 1996, 1995, 1993, 1992, 1991, 1986, 1984, 1982, 1980, 1979, 1976, 1975, 1973, 1970, 1967, 1965, 1962, 1960, 1959, 1956, 1955, 1954, 1951, 1950, 1946, 1945, 1943, 1940, 1938, 1933, 1932, 1928, 1926, 1925, 1920
1934 SHATTUCK AVE	2017, 2014, 2010, 2006, 2005, 2002, 2000, 1996, 1995, 1993, 1992, 1991, 1986, 1984, 1982, 1980, 1979, 1976, 1975, 1973, 1970, 1967, 1965, 1962, 1960, 1959, 1956, 1955, 1954, 1951, 1950, 1946, 1945, 1943, 1940, 1938, 1933, 1932, 1928, 1926, 1925, 1920
1934 SHATTUCK AVE	2020, 2014, 2010, 2006, 2005, 2002, 2000, 1996, 1995, 1993, 1992, 1991, 1986, 1984, 1982, 1980, 1979, 1976, 1975, 1973, 1970, 1967, 1965, 1962, 1960, 1959, 1956, 1955, 1954, 1951, 1950, 1946, 1945, 1943, 1940, 1938, 1933, 1932, 1928, 1926, 1925, 1920
1934 SHATTUCK AVE	2020, 2017, 2014, 2010, 2005, 2002, 2000, 1996, 1995, 1993, 1992, 1991, 1986, 1984, 1982, 1980, 1979, 1976, 1975, 1973, 1970, 1967, 1965, 1962, 1960, 1959, 1956, 1955, 1954, 1951, 1950, 1946, 1945, 1943, 1940, 1938, 1933, 1932, 1928, 1926, 1925, 1920
1934 SHATTUCK AVE	2020, 2017, 2014, 2010, 2006, 2005, 2002, 2000, 1995, 1993, 1992, 1991, 1986, 1984, 1982, 1980, 1979, 1976, 1975, 1973, 1970, 1967, 1965, 1962, 1960, 1959, 1956, 1955, 1954, 1951, 1950, 1946, 1945, 1943, 1940, 1938, 1933, 1932, 1928, 1926, 1925, 1920

FINDINGS

Address Researched	Address Not Identified in Research Source
1934 SHATTUCK AVE	2020, 2017, 2014, 2010, 2006, 2005, 2002, 1996, 1995, 1993, 1992, 1991, 1986, 1984, 1982, 1980, 1979, 1976, 1975, 1973, 1970, 1967, 1965, 1962, 1960, 1959, 1956, 1955, 1954, 1951, 1950, 1946, 1945, 1943, 1940, 1938, 1933, 1932, 1928, 1926, 1925, 1920
1934 SHATTUCK AVE	2020, 2017, 2014, 2010, 2006, 2005, 2002, 2000, 1996, 1995, 1993, 1992, 1986, 1984, 1982, 1980, 1979, 1976, 1975, 1973, 1970, 1967, 1965, 1962, 1960, 1959, 1956, 1955, 1954, 1951, 1950, 1946, 1945, 1943, 1940, 1938, 1933, 1932, 1928, 1926, 1925, 1920
1934 SHATTUCK AVE	2020, 2017, 2014, 2010, 2006, 2005, 2002, 2000, 1996, 1993, 1992, 1991, 1986, 1984, 1982, 1980, 1979, 1976, 1975, 1973, 1970, 1967, 1965, 1962, 1960, 1959, 1956, 1955, 1954, 1951, 1950, 1946, 1945, 1943, 1940, 1938, 1933, 1932, 1928, 1926, 1925, 1920
1934 SHATTUCK AVE	2020, 2017, 2014, 2010, 2006, 2005, 2002, 2000, 1996, 1995, 1993, 1991, 1986, 1984, 1982, 1980, 1979, 1976, 1975, 1973, 1970, 1967, 1965, 1962, 1960, 1959, 1956, 1955, 1954, 1951, 1950, 1946, 1945, 1943, 1940, 1938, 1933, 1932, 1928, 1926, 1925, 1920
1934 SHATTUCK AVE	2020, 2017, 2014, 2010, 2006, 2005, 2002, 2000, 1996, 1995, 1993, 1992, 1991, 1986, 1984, 1982, 1979, 1976, 1975, 1973, 1970, 1967, 1965, 1962, 1960, 1959, 1956, 1955, 1954, 1951, 1950, 1946, 1945, 1943, 1940, 1938, 1933, 1932, 1928, 1926, 1925, 1920
1934 SHATTUCK AVE	2020, 2017, 2014, 2010, 2006, 2005, 2002, 2000, 1996, 1995, 1993, 1992, 1991, 1984, 1982, 1980, 1979, 1976, 1975, 1973, 1970, 1967, 1965, 1962, 1960, 1959, 1956, 1955, 1954, 1951, 1950, 1946, 1945, 1943, 1940, 1938, 1933, 1932, 1928, 1926, 1925, 1920
1934 SHATTUCK SQ	2020, 2017, 2014, 2010, 2006, 2005, 2002, 2000, 1996, 1995, 1993, 1992, 1991, 1986, 1984, 1982, 1980, 1979, 1976, 1975, 1973, 1970, 1967, 1965, 1962, 1960, 1959, 1956, 1955, 1954, 1951, 1950, 1946, 1945, 1943, 1940, 1938, 1933, 1932, 1928, 1926, 1920
1935 ADDISON ST	2020, 2017, 2014, 2010, 2006, 2005, 2002, 2000, 1996, 1995, 1993, 1991, 1986, 1984, 1982, 1980, 1979, 1976, 1975, 1973, 1970, 1967, 1965, 1962, 1960, 1959, 1956, 1955, 1954, 1951, 1950, 1946, 1945, 1943, 1940, 1938, 1933, 1932, 1928, 1926, 1925, 1920
1935 ADDISON ST	2020, 2017, 2014, 2010, 2006, 2005, 2002, 2000, 1996, 1993, 1992, 1991, 1986, 1984, 1982, 1980, 1979, 1976, 1975, 1973, 1970, 1967, 1965, 1962, 1960, 1959, 1956, 1955, 1954, 1951, 1950, 1946, 1945, 1943, 1940, 1938, 1933, 1932, 1928, 1926, 1925, 1920
1935 ADDISON ST	2020, 2017, 2014, 2010, 2006, 2005, 2002, 1996, 1995, 1993, 1992, 1991, 1986, 1984, 1982, 1980, 1979, 1976, 1975, 1973, 1970, 1967, 1965, 1962, 1960, 1959, 1956, 1955, 1954, 1951, 1950, 1946, 1945, 1943, 1940, 1938, 1933, 1932, 1928, 1926, 1925, 1920
1935 ADDISON ST	2017, 2014, 2010, 2006, 2005, 2002, 2000, 1996, 1995, 1993, 1992, 1991, 1986, 1984, 1982, 1980, 1979, 1976, 1975, 1973, 1970, 1967, 1965, 1962, 1960, 1959, 1956, 1955, 1954, 1951, 1950, 1946, 1945, 1943, 1940, 1938, 1933, 1932, 1928, 1926, 1925, 1920
1935 ADDISON ST	2020, 2014, 2010, 2006, 2005, 2002, 2000, 1996, 1995, 1993, 1992, 1991, 1986, 1984, 1982, 1980, 1979, 1976, 1975, 1973, 1970, 1967, 1965, 1962, 1960, 1959, 1956, 1955, 1954, 1951, 1950, 1946, 1945, 1943, 1940, 1938, 1933, 1932, 1928, 1926, 1925, 1920
1935 ADDISON ST	2020, 2017, 2014, 2006, 2005, 2002, 2000, 1996, 1995, 1993, 1992, 1991, 1986, 1984, 1982, 1980, 1979, 1976, 1975, 1973, 1970, 1967, 1965, 1962, 1960, 1959, 1956, 1955, 1954, 1951, 1950, 1946, 1945, 1943, 1940, 1938, 1933, 1932, 1928, 1926, 1925, 1920

FINDINGS

Address Researched	Address Not Identified in Research Source
1935 BONITA AVE	2020, 2017, 2014, 2010, 2006, 2005, 2002, 2000, 1996, 1995, 1993, 1992, 1991, 1986, 1984, 1982, 1980, 1979, 1976, 1975, 1973, 1970, 1967, 1965, 1960, 1959, 1956, 1955, 1954, 1951, 1950, 1946, 1945, 1943, 1940, 1938, 1933, 1932, 1928, 1926, 1925, 1920
1935 BONITA AVE	2020, 2017, 2014, 2010, 2006, 2005, 2002, 2000, 1996, 1995, 1993, 1992, 1991, 1986, 1984, 1982, 1980, 1979, 1976, 1975, 1973, 1970, 1967, 1965, 1962, 1960, 1959, 1956, 1955, 1954, 1951, 1946, 1945, 1943, 1940, 1938, 1933, 1932, 1928, 1926, 1925, 1920
1935 BONITA AVE	2020, 2017, 2014, 2010, 2006, 2005, 2002, 2000, 1996, 1995, 1993, 1992, 1991, 1986, 1984, 1982, 1980, 1979, 1976, 1975, 1973, 1970, 1967, 1965, 1962, 1960, 1959, 1956, 1954, 1951, 1950, 1946, 1945, 1943, 1940, 1938, 1933, 1932, 1928, 1926, 1925, 1920
1935 MILVIA ST	2020, 2017, 2014, 2010, 2006, 2005, 2002, 2000, 1996, 1995, 1993, 1992, 1991, 1986, 1984, 1982, 1980, 1979, 1976, 1975, 1973, 1970, 1967, 1965, 1962, 1960, 1959, 1956, 1955, 1954, 1951, 1950, 1946, 1945, 1943, 1940, 1938, 1932, 1928, 1926, 1925, 1920
1936 BERKELEY WAY	2020, 2017, 2014, 2010, 2006, 2005, 2002, 2000, 1996, 1995, 1993, 1992, 1991, 1986, 1984, 1982, 1980, 1979, 1976, 1975, 1973, 1970, 1967, 1965, 1962, 1960, 1959, 1956, 1955, 1954, 1951, 1950, 1946, 1945, 1943, 1940, 1938, 1932, 1928, 1926, 1925, 1920
2010 SHATTUCK SQ	2020, 2017, 2014, 2010, 2006, 2005, 2002, 2000, 1996, 1995, 1993, 1992, 1991, 1986, 1984, 1982, 1980, 1979, 1976, 1975, 1973, 1970, 1967, 1965, 1962, 1960, 1959, 1956, 1955, 1954, 1951, 1950, 1946, 1945, 1943, 1940, 1938, 1933, 1932, 1928, 1926, 1925
2010 SHATTUCK SQ	2020, 2017, 2014, 2010, 2006, 2005, 2002, 2000, 1996, 1995, 1993, 1992, 1991, 1986, 1984, 1982, 1980, 1979, 1976, 1975, 1973, 1970, 1967, 1965, 1962, 1960, 1959, 1956, 1955, 1954, 1951, 1950, 1946, 1945, 1943, 1940, 1938, 1933, 1932, 1928, 1926, 1920
2011 ADDISON	2020, 2017, 2014, 2010, 2006, 2005, 2002, 2000, 1996, 1995, 1993, 1992, 1991, 1984, 1982, 1980, 1979, 1976, 1975, 1973, 1970, 1967, 1965, 1962, 1960, 1959, 1956, 1955, 1954, 1951, 1950, 1946, 1945, 1943, 1940, 1938, 1933, 1932, 1928, 1926, 1925, 1920
2011 ADDISON CT	2020, 2017, 2014, 2010, 2006, 2005, 2002, 2000, 1996, 1995, 1993, 1992, 1991, 1986, 1984, 1982, 1980, 1979, 1976, 1975, 1973, 1970, 1967, 1965, 1962, 1960, 1959, 1956, 1955, 1954, 1951, 1946, 1945, 1943, 1940, 1938, 1933, 1932, 1928, 1926, 1925, 1920
2011 ADDISON CT	2020, 2017, 2014, 2010, 2006, 2005, 2002, 2000, 1996, 1995, 1993, 1992, 1991, 1986, 1984, 1982, 1980, 1979, 1976, 1975, 1973, 1970, 1967, 1965, 1962, 1960, 1959, 1956, 1955, 1954, 1951, 1950, 1946, 1945, 1943, 1940, 1938, 1933, 1932, 1926, 1925, 1920
2011 ADDISON ST	2020, 2017, 2014, 2010, 2006, 2005, 2002, 2000, 1996, 1995, 1993, 1992, 1991, 1986, 1984, 1982, 1980, 1979, 1976, 1975, 1973, 1970, 1967, 1965, 1962, 1960, 1959, 1956, 1955, 1954, 1951, 1950, 1946, 1945, 1940, 1938, 1933, 1932, 1928, 1926, 1925, 1920
2011 ADDISON ST	2020, 2017, 2014, 2010, 2006, 2005, 2002, 2000, 1996, 1995, 1993, 1991, 1986, 1984, 1982, 1980, 1979, 1976, 1975, 1973, 1970, 1967, 1965, 1962, 1960, 1959, 1956, 1955, 1954, 1951, 1950, 1946, 1945, 1943, 1940, 1938, 1933, 1932, 1928, 1926, 1925, 1920
2011 ADDISON ST	2020, 2017, 2014, 2010, 2006, 2005, 2002, 2000, 1996, 1995, 1993, 1992, 1991, 1986, 1984, 1982, 1980, 1979, 1976, 1975, 1973, 1970, 1967, 1965, 1960, 1959, 1956, 1955, 1954, 1951, 1950, 1946, 1945, 1943, 1940, 1938, 1933, 1932, 1928, 1926, 1925, 1920

FINDINGS

Address Researched	Address Not Identified in Research Source
2011 ADDISON WAY	2020, 2017, 2014, 2010, 2006, 2005, 2002, 2000, 1996, 1995, 1993, 1992, 1991, 1984, 1982, 1980, 1979, 1976, 1975, 1973, 1970, 1967, 1965, 1962, 1960, 1959, 1956, 1955, 1954, 1951, 1950, 1946, 1945, 1943, 1940, 1938, 1933, 1932, 1928, 1926, 1925, 1920
2011 ADDISON WAY	2020, 2017, 2014, 2010, 2006, 2005, 2002, 2000, 1996, 1995, 1993, 1992, 1991, 1986, 1984, 1982, 1980, 1979, 1976, 1975, 1973, 1970, 1967, 1965, 1962, 1960, 1959, 1956, 1955, 1954, 1951, 1950, 1946, 1945, 1943, 1940, 1933, 1932, 1928, 1926, 1925, 1920
2011 ADDISON WAY	2020, 2017, 2014, 2010, 2006, 2005, 2002, 2000, 1996, 1995, 1993, 1992, 1991, 1986, 1984, 1982, 1980, 1979, 1976, 1975, 1973, 1970, 1967, 1965, 1962, 1960, 1959, 1956, 1955, 1954, 1951, 1950, 1946, 1945, 1943, 1940, 1938, 1932, 1928, 1926, 1925, 1920
2011 ADDISON WAY	2020, 2017, 2014, 2010, 2006, 2005, 2002, 2000, 1996, 1995, 1993, 1992, 1991, 1986, 1984, 1982, 1980, 1979, 1976, 1975, 1973, 1970, 1967, 1965, 1962, 1960, 1959, 1956, 1955, 1954, 1951, 1950, 1946, 1943, 1940, 1938, 1933, 1932, 1928, 1926, 1925, 1920
2011 ADDISON WAY	2020, 2017, 2014, 2010, 2006, 2005, 2002, 2000, 1996, 1995, 1993, 1992, 1991, 1986, 1984, 1982, 1980, 1979, 1976, 1975, 1973, 1970, 1967, 1965, 1962, 1960, 1959, 1956, 1954, 1951, 1950, 1946, 1945, 1943, 1940, 1938, 1933, 1932, 1928, 1926, 1925, 1920
2011 BERKELEY WAY	2020, 2017, 2014, 2010, 2006, 2005, 2002, 2000, 1996, 1995, 1993, 1992, 1991, 1986, 1984, 1982, 1980, 1979, 1976, 1975, 1973, 1970, 1967, 1965, 1962, 1960, 1959, 1956, 1954, 1951, 1950, 1946, 1945, 1943, 1940, 1938, 1933, 1932, 1928, 1926, 1925, 1920
2011 BERKELEY WAY	2020, 2017, 2014, 2010, 2006, 2005, 2002, 2000, 1996, 1995, 1993, 1992, 1991, 1986, 1984, 1982, 1980, 1979, 1976, 1975, 1973, 1970, 1967, 1965, 1962, 1960, 1959, 1956, 1955, 1954, 1951, 1946, 1945, 1943, 1940, 1938, 1933, 1932, 1928, 1926, 1925, 1920
2011 BERKELEY WAY	2020, 2017, 2014, 2010, 2006, 2005, 2002, 2000, 1996, 1995, 1993, 1992, 1991, 1986, 1984, 1982, 1980, 1979, 1976, 1975, 1973, 1970, 1967, 1965, 1962, 1960, 1959, 1956, 1955, 1954, 1951, 1950, 1946, 1945, 1943, 1940, 1938, 1932, 1928, 1926, 1925, 1920
2011 BERKELEY WAY	2020, 2017, 2014, 2010, 2006, 2005, 2002, 2000, 1996, 1995, 1993, 1992, 1991, 1986, 1984, 1982, 1980, 1979, 1976, 1975, 1973, 1970, 1967, 1965, 1962, 1960, 1959, 1956, 1955, 1954, 1951, 1950, 1946, 1945, 1940, 1938, 1933, 1932, 1928, 1926, 1925, 1920
2011 BERKELEY WAY	2020, 2017, 2014, 2010, 2006, 2005, 2002, 2000, 1996, 1995, 1993, 1992, 1991, 1986, 1984, 1982, 1980, 1979, 1976, 1975, 1973, 1970, 1967, 1965, 1960, 1959, 1956, 1955, 1954, 1951, 1950, 1946, 1945, 1943, 1940, 1938, 1933, 1932, 1928, 1926, 1925, 1920
2011 BERKELEY WAY	2020, 2017, 2014, 2010, 2006, 2005, 2002, 2000, 1996, 1995, 1993, 1992, 1991, 1986, 1984, 1982, 1980, 1979, 1976, 1975, 1973, 1970, 1967, 1965, 1962, 1960, 1959, 1956, 1955, 1954, 1951, 1950, 1946, 1945, 1943, 1940, 1938, 1933, 1932, 1928, 1926, 1925
2011 HEARST AVE	2020, 2017, 2014, 2010, 2006, 2005, 2002, 2000, 1996, 1995, 1993, 1992, 1991, 1986, 1984, 1982, 1980, 1979, 1976, 1975, 1973, 1970, 1967, 1965, 1960, 1959, 1956, 1955, 1954, 1951, 1950, 1946, 1945, 1943, 1940, 1938, 1933, 1932, 1928, 1926, 1925, 1920

FINDINGS

Address Researched	Address Not Identified in Research Source
2011 HEARST AVE	2020, 2017, 2014, 2010, 2006, 2005, 2002, 2000, 1996, 1995, 1993, 1992, 1991, 1986, 1984, 1982, 1979, 1976, 1975, 1973, 1970, 1967, 1965, 1962, 1960, 1959, 1956, 1955, 1954, 1951, 1950, 1946, 1945, 1943, 1940, 1938, 1933, 1932, 1928, 1926, 1925, 1920
2011 HEARST AVE	2020, 2017, 2014, 2010, 2006, 2005, 2002, 2000, 1996, 1995, 1993, 1992, 1991, 1984, 1982, 1980, 1979, 1976, 1975, 1973, 1970, 1967, 1965, 1962, 1960, 1959, 1956, 1955, 1954, 1951, 1950, 1946, 1945, 1943, 1940, 1938, 1933, 1932, 1928, 1926, 1925, 1920
2011 HEARST AVE	2020, 2017, 2014, 2010, 2006, 2005, 2002, 2000, 1996, 1995, 1993, 1992, 1986, 1984, 1982, 1980, 1979, 1976, 1975, 1973, 1970, 1967, 1965, 1962, 1960, 1959, 1956, 1955, 1954, 1951, 1950, 1946, 1945, 1943, 1940, 1938, 1933, 1932, 1928, 1926, 1925, 1920
2011 HEARST AVE	2020, 2017, 2014, 2010, 2006, 2005, 2002, 2000, 1996, 1995, 1993, 1991, 1986, 1984, 1982, 1980, 1979, 1976, 1975, 1973, 1970, 1967, 1965, 1962, 1960, 1959, 1956, 1955, 1954, 1951, 1950, 1946, 1945, 1943, 1940, 1938, 1933, 1932, 1928, 1926, 1925, 1920
2011 HEARST AVE	2020, 2017, 2014, 2010, 2006, 2005, 2002, 2000, 1996, 1993, 1992, 1991, 1986, 1984, 1982, 1980, 1979, 1976, 1975, 1973, 1970, 1967, 1965, 1962, 1960, 1959, 1956, 1955, 1954, 1951, 1950, 1946, 1945, 1943, 1940, 1938, 1933, 1932, 1928, 1926, 1925, 1920
2011 HEARST AVE	2020, 2017, 2014, 2010, 2006, 2005, 2002, 1996, 1995, 1993, 1992, 1991, 1986, 1984, 1982, 1980, 1979, 1976, 1975, 1973, 1970, 1967, 1965, 1962, 1960, 1959, 1956, 1955, 1954, 1951, 1950, 1946, 1945, 1943, 1940, 1938, 1933, 1932, 1928, 1926, 1925, 1920
2011 HEARST AVE	2020, 2017, 2014, 2010, 2006, 2002, 2000, 1996, 1995, 1993, 1992, 1991, 1986, 1984, 1982, 1980, 1979, 1976, 1975, 1973, 1970, 1967, 1965, 1962, 1960, 1959, 1956, 1955, 1954, 1951, 1950, 1946, 1945, 1943, 1940, 1938, 1933, 1932, 1928, 1926, 1925, 1920
2011 HEARST AVE	2020, 2017, 2014, 2010, 2005, 2002, 2000, 1996, 1995, 1993, 1992, 1991, 1986, 1984, 1982, 1980, 1979, 1976, 1975, 1973, 1970, 1967, 1965, 1962, 1960, 1959, 1956, 1955, 1954, 1951, 1950, 1946, 1945, 1943, 1940, 1938, 1933, 1932, 1928, 1926, 1925, 1920
2011 HEARST AVE	2020, 2017, 2014, 2006, 2005, 2002, 2000, 1996, 1995, 1993, 1992, 1991, 1986, 1984, 1982, 1980, 1979, 1976, 1975, 1973, 1970, 1967, 1965, 1962, 1960, 1959, 1956, 1955, 1954, 1951, 1950, 1946, 1945, 1943, 1940, 1938, 1933, 1932, 1928, 1926, 1925, 1920
2011 HEARST AVE	2020, 2017, 2010, 2006, 2005, 2002, 2000, 1996, 1995, 1993, 1992, 1991, 1986, 1984, 1982, 1980, 1979, 1976, 1975, 1973, 1970, 1967, 1965, 1962, 1960, 1959, 1956, 1955, 1954, 1951, 1950, 1946, 1945, 1943, 1940, 1938, 1933, 1932, 1928, 1926, 1925, 1920
2011 HEARST AVE	2017, 2014, 2010, 2006, 2005, 2002, 2000, 1996, 1995, 1993, 1992, 1991, 1986, 1984, 1982, 1980, 1979, 1976, 1975, 1973, 1970, 1967, 1965, 1962, 1960, 1959, 1956, 1955, 1954, 1951, 1950, 1946, 1945, 1943, 1940, 1938, 1933, 1932, 1928, 1926, 1925, 1920
2011 HEARST AVE	2020, 2017, 2014, 2010, 2006, 2005, 2002, 2000, 1996, 1995, 1993, 1992, 1991, 1986, 1984, 1982, 1980, 1979, 1976, 1975, 1973, 1970, 1967, 1965, 1962, 1960, 1959, 1956, 1955, 1954, 1951, 1950, 1946, 1945, 1940, 1938, 1933, 1932, 1928, 1926, 1925, 1920
2011 HEARST AVE	2020, 2017, 2014, 2010, 2006, 2005, 2002, 2000, 1996, 1995, 1993, 1992, 1991, 1986, 1984, 1982, 1980, 1979, 1976, 1975, 1973, 1970, 1967, 1965, 1962, 1960, 1959, 1956, 1955, 1954, 1951, 1950, 1946, 1945, 1943, 1940, 1938, 1932, 1928, 1926, 1925, 1920

FINDINGS

Address Researched	Address Not Identified in Research Source
2011 HEARST AVE	2020, 2017, 2014, 2010, 2006, 2005, 2002, 2000, 1996, 1995, 1993, 1992, 1991, 1986, 1984, 1982, 1980, 1979, 1976, 1975, 1973, 1970, 1967, 1965, 1962, 1960, 1959, 1956, 1955, 1954, 1951, 1950, 1946, 1945, 1943, 1940, 1938, 1933, 1932, 1926, 1925, 1920
2011 HEARST DR	2020, 2017, 2014, 2010, 2006, 2005, 2002, 2000, 1996, 1995, 1993, 1992, 1991, 1986, 1984, 1982, 1980, 1979, 1976, 1975, 1973, 1970, 1967, 1965, 1962, 1960, 1959, 1956, 1955, 1954, 1951, 1950, 1946, 1945, 1943, 1940, 1938, 1933, 1932, 1928, 1926, 1925
2011 MILVIA ST	2020, 2017, 2014, 2010, 2006, 2005, 2002, 2000, 1996, 1995, 1993, 1992, 1991, 1986, 1984, 1982, 1980, 1979, 1976, 1975, 1973, 1970, 1967, 1965, 1962, 1960, 1959, 1956, 1955, 1954, 1951, 1950, 1946, 1945, 1943, 1940, 1938, 1933, 1932, 1926, 1925, 1920
2011 MILVIA ST	2020, 2017, 2014, 2010, 2006, 2005, 2002, 2000, 1996, 1995, 1993, 1992, 1991, 1986, 1984, 1982, 1980, 1979, 1976, 1975, 1973, 1970, 1967, 1965, 1962, 1960, 1959, 1956, 1955, 1954, 1951, 1950, 1946, 1945, 1943, 1940, 1938, 1932, 1928, 1926, 1925, 1920
2011 MILVIA ST	2020, 2017, 2014, 2010, 2006, 2005, 2002, 2000, 1996, 1995, 1993, 1992, 1991, 1986, 1984, 1982, 1980, 1979, 1976, 1975, 1973, 1970, 1967, 1965, 1962, 1960, 1959, 1956, 1955, 1954, 1951, 1950, 1946, 1945, 1943, 1940, 1933, 1932, 1928, 1926, 1925, 1920
2011 MILVIA ST	2020, 2017, 2014, 2010, 2006, 2005, 2002, 2000, 1996, 1995, 1993, 1992, 1991, 1986, 1984, 1982, 1980, 1979, 1976, 1975, 1973, 1970, 1967, 1965, 1962, 1960, 1959, 1956, 1955, 1954, 1951, 1950, 1946, 1945, 1943, 1940, 1938, 1933, 1932, 1928, 1926, 1925, 1920
2011 SHATTUCK AVE	2020, 2017, 2014, 2010, 2006, 2005, 2002, 2000, 1996, 1995, 1993, 1992, 1991, 1986, 1984, 1982, 1980, 1979, 1976, 1975, 1973, 1970, 1967, 1965, 1962, 1960, 1959, 1956, 1955, 1954, 1951, 1950, 1946, 1945, 1940, 1938, 1933, 1932, 1928, 1926, 1925, 1920
2011 SHATTUCK AVE	2020, 2017, 2014, 2010, 2006, 2005, 2002, 2000, 1996, 1995, 1993, 1992, 1991, 1986, 1984, 1982, 1980, 1979, 1976, 1975, 1973, 1970, 1967, 1965, 1960, 1959, 1956, 1955, 1954, 1951, 1950, 1946, 1945, 1943, 1940, 1938, 1933, 1932, 1928, 1926, 1925, 1920
2011 SHATTUCK AVE	2020, 2017, 2014, 2010, 2006, 2005, 2002, 2000, 1996, 1995, 1993, 1992, 1991, 1986, 1984, 1982, 1980, 1979, 1976, 1975, 1973, 1970, 1967, 1965, 1962, 1960, 1959, 1956, 1954, 1951, 1950, 1946, 1945, 1943, 1940, 1938, 1933, 1932, 1928, 1926, 1925, 1920
2011 SHATTUCK AVE	2020, 2017, 2014, 2010, 2006, 2005, 2002, 2000, 1996, 1995, 1993, 1992, 1991, 1986, 1984, 1982, 1980, 1979, 1976, 1975, 1973, 1970, 1967, 1965, 1962, 1960, 1959, 1956, 1955, 1954, 1951, 1950, 1946, 1945, 1943, 1940, 1938, 1933, 1932, 1926, 1925, 1920
2011 SHATTUCK AVE	2020, 2017, 2014, 2010, 2006, 2005, 2002, 2000, 1996, 1995, 1993, 1992, 1991, 1986, 1984, 1982, 1980, 1979, 1976, 1975, 1973, 1970, 1967, 1965, 1962, 1960, 1959, 1956, 1955, 1954, 1951, 1950, 1946, 1945, 1943, 1940, 1938, 1932, 1928, 1926, 1925, 1920
2011 SHATTUCK AVE	2020, 2017, 2014, 2006, 2005, 2002, 2000, 1996, 1995, 1993, 1992, 1991, 1986, 1984, 1982, 1980, 1979, 1976, 1975, 1973, 1970, 1967, 1965, 1962, 1960, 1959, 1956, 1955, 1954, 1951, 1950, 1946, 1945, 1943, 1940, 1938, 1933, 1932, 1928, 1926, 1925, 1920
2011 SHATTUCK AVE	2020, 2017, 2010, 2006, 2005, 2002, 2000, 1996, 1995, 1993, 1992, 1991, 1986, 1984, 1982, 1980, 1979, 1976, 1975, 1973, 1970, 1967, 1965, 1962, 1960, 1959, 1956, 1955, 1954, 1951, 1950, 1946, 1945, 1943, 1940, 1938, 1933, 1932, 1928, 1926, 1925, 1920

FINDINGS

Address Researched	Address Not Identified in Research Source
2011 SHATTUCK AVE	2020, 2017, 2014, 2010, 2005, 2002, 2000, 1996, 1995, 1993, 1992, 1991, 1986, 1984, 1982, 1980, 1979, 1976, 1975, 1973, 1970, 1967, 1965, 1962, 1960, 1959, 1956, 1955, 1954, 1951, 1950, 1946, 1945, 1943, 1940, 1938, 1933, 1932, 1928, 1926, 1925, 1920
2011 SHATTUCK AVE	2020, 2017, 2014, 2010, 2006, 2002, 2000, 1996, 1995, 1993, 1992, 1991, 1986, 1984, 1982, 1980, 1979, 1976, 1975, 1973, 1970, 1967, 1965, 1962, 1960, 1959, 1956, 1955, 1954, 1951, 1950, 1946, 1945, 1943, 1940, 1938, 1933, 1932, 1928, 1926, 1925, 1920
2011 SHATTUCK AVE	2020, 2017, 2014, 2010, 2006, 2005, 2002, 1996, 1995, 1993, 1992, 1991, 1986, 1984, 1982, 1980, 1979, 1976, 1975, 1973, 1970, 1967, 1965, 1962, 1960, 1959, 1956, 1955, 1954, 1951, 1950, 1946, 1945, 1943, 1940, 1938, 1933, 1932, 1928, 1926, 1925, 1920
2011 SHATTUCK AVE	2020, 2017, 2014, 2010, 2006, 2005, 2002, 2000, 1995, 1993, 1992, 1991, 1986, 1984, 1982, 1980, 1979, 1976, 1975, 1973, 1970, 1967, 1965, 1962, 1960, 1959, 1956, 1955, 1954, 1951, 1950, 1946, 1945, 1943, 1940, 1938, 1933, 1932, 1928, 1926, 1925, 1920
2011 SHATTUCK AVE	2020, 2017, 2014, 2010, 2006, 2005, 2002, 2000, 1996, 1993, 1992, 1991, 1986, 1984, 1982, 1980, 1979, 1976, 1975, 1973, 1970, 1967, 1965, 1962, 1960, 1959, 1956, 1955, 1954, 1951, 1950, 1946, 1945, 1943, 1940, 1938, 1933, 1932, 1928, 1926, 1925, 1920
2011 SHATTUCK AVE	2020, 2017, 2014, 2010, 2006, 2005, 2002, 2000, 1996, 1995, 1993, 1991, 1986, 1984, 1982, 1980, 1979, 1976, 1975, 1973, 1970, 1967, 1965, 1962, 1960, 1959, 1956, 1955, 1954, 1951, 1950, 1946, 1945, 1943, 1940, 1938, 1933, 1932, 1928, 1926, 1925, 1920
2011 SHATTUCK AVE	2020, 2017, 2014, 2010, 2006, 2005, 2002, 2000, 1996, 1995, 1993, 1992, 1986, 1984, 1982, 1980, 1979, 1976, 1975, 1973, 1970, 1967, 1965, 1962, 1960, 1959, 1956, 1955, 1954, 1951, 1950, 1946, 1945, 1943, 1940, 1938, 1933, 1932, 1928, 1926, 1925, 1920
2011 SHATTUCK AVE	2020, 2017, 2014, 2010, 2006, 2005, 2002, 2000, 1996, 1995, 1993, 1992, 1991, 1984, 1982, 1980, 1979, 1976, 1975, 1973, 1970, 1967, 1965, 1962, 1960, 1959, 1956, 1955, 1954, 1951, 1950, 1946, 1945, 1943, 1940, 1938, 1933, 1932, 1928, 1926, 1925, 1920
2011 SHATTUCK AVE	2020, 2017, 2014, 2010, 2006, 2005, 2002, 2000, 1996, 1995, 1993, 1992, 1991, 1986, 1984, 1982, 1980, 1979, 1976, 1975, 1973, 1967, 1965, 1962, 1960, 1959, 1956, 1955, 1954, 1951, 1950, 1946, 1945, 1943, 1940, 1938, 1933, 1932, 1928, 1926, 1925, 1920
2011 SHATTUCK AVE	2020, 2017, 2014, 2010, 2006, 2005, 2002, 2000, 1996, 1995, 1993, 1992, 1991, 1986, 1984, 1982, 1980, 1979, 1976, 1973, 1970, 1967, 1965, 1962, 1960, 1959, 1956, 1955, 1954, 1951, 1950, 1946, 1945, 1943, 1940, 1938, 1933, 1932, 1928, 1926, 1925, 1920
2011 SHATTUCK SQ	2020, 2017, 2014, 2010, 2006, 2005, 2002, 2000, 1996, 1995, 1993, 1992, 1991, 1986, 1984, 1982, 1980, 1979, 1976, 1975, 1973, 1970, 1967, 1965, 1962, 1960, 1959, 1956, 1955, 1954, 1951, 1946, 1945, 1943, 1940, 1938, 1933, 1932, 1928, 1926, 1925, 1920
2011 SHATTUCK SQ	2020, 2017, 2014, 2010, 2006, 2005, 2002, 2000, 1996, 1995, 1993, 1992, 1991, 1986, 1984, 1982, 1980, 1979, 1976, 1975, 1973, 1970, 1967, 1965, 1962, 1960, 1959, 1956, 1955, 1954, 1951, 1950, 1946, 1943, 1940, 1938, 1933, 1932, 1928, 1926, 1925, 1920
2011 SHATTUCK SQ	2020, 2017, 2014, 2010, 2006, 2005, 2002, 2000, 1996, 1995, 1993, 1992, 1991, 1986, 1984, 1982, 1980, 1979, 1976, 1975, 1973, 1970, 1967, 1965, 1962, 1960, 1959, 1956, 1955, 1954, 1951, 1950, 1946, 1945, 1943, 1940, 1933, 1932, 1928, 1926, 1925, 1920

FINDINGS

Address Researched	Address Not Identified in Research Source
2011 SHATTUCK SQ	2020, 2017, 2014, 2010, 2006, 2005, 2002, 2000, 1996, 1995, 1993, 1992, 1991, 1986, 1984, 1982, 1980, 1979, 1976, 1975, 1973, 1970, 1967, 1965, 1962, 1960, 1959, 1956, 1955, 1954, 1951, 1950, 1946, 1945, 1943, 1940, 1938, 1933, 1932, 1928, 1926, 1925
2011 UNIVERSITY AVE	2020, 2017, 2014, 2010, 2006, 2005, 2002, 2000, 1996, 1995, 1993, 1992, 1991, 1984, 1982, 1980, 1979, 1976, 1975, 1973, 1970, 1967, 1965, 1962, 1960, 1959, 1956, 1955, 1954, 1951, 1950, 1946, 1945, 1943, 1940, 1938, 1933, 1932, 1928, 1926, 1925, 1920
2011 UNIVERSITY AVE	2020, 2017, 2014, 2010, 2006, 2005, 2002, 2000, 1996, 1995, 1993, 1992, 1991, 1986, 1984, 1982, 1980, 1979, 1976, 1975, 1973, 1970, 1967, 1965, 1962, 1960, 1959, 1956, 1955, 1954, 1951, 1950, 1946, 1945, 1943, 1940, 1938, 1933, 1932, 1928, 1926, 1925, 1920
2011 UNIVERSITY AVE	2020, 2017, 2014, 2010, 2006, 2005, 2002, 2000, 1996, 1995, 1993, 1991, 1986, 1984, 1982, 1980, 1979, 1976, 1975, 1973, 1970, 1967, 1965, 1962, 1960, 1959, 1956, 1955, 1954, 1951, 1950, 1946, 1945, 1943, 1940, 1938, 1933, 1932, 1928, 1926, 1925, 1920
2011 UNIVERSITY AVE	2020, 2017, 2014, 2010, 2006, 2005, 2002, 2000, 1996, 1995, 1993, 1992, 1986, 1984, 1982, 1980, 1979, 1976, 1975, 1973, 1970, 1967, 1965, 1962, 1960, 1959, 1956, 1955, 1954, 1951, 1950, 1946, 1945, 1943, 1940, 1938, 1933, 1932, 1928, 1926, 1925, 1920
2011 UNIVERSITY AVE	2020, 2017, 2014, 2010, 2006, 2005, 2002, 2000, 1996, 1993, 1992, 1991, 1986, 1984, 1982, 1980, 1979, 1976, 1975, 1973, 1970, 1967, 1965, 1962, 1960, 1959, 1956, 1955, 1954, 1951, 1950, 1946, 1945, 1943, 1940, 1938, 1933, 1932, 1928, 1926, 1925, 1920
2011 UNIVERSITY AVE	2020, 2017, 2014, 2010, 2006, 2005, 2002, 2000, 1995, 1993, 1992, 1991, 1986, 1984, 1982, 1980, 1979, 1976, 1975, 1973, 1970, 1967, 1965, 1962, 1960, 1959, 1956, 1955, 1954, 1951, 1950, 1946, 1945, 1943, 1940, 1938, 1933, 1932, 1928, 1926, 1925, 1920
2011 UNIVERSITY AVE	2020, 2017, 2014, 2010, 2006, 2005, 2002, 1996, 1995, 1993, 1992, 1991, 1986, 1984, 1982, 1980, 1979, 1976, 1975, 1973, 1970, 1967, 1965, 1962, 1960, 1959, 1956, 1955, 1954, 1951, 1950, 1946, 1945, 1943, 1940, 1938, 1933, 1932, 1928, 1926, 1925, 1920
2011 UNIVERSITY AVE	2020, 2017, 2014, 2010, 2006, 2002, 2000, 1996, 1995, 1993, 1992, 1991, 1986, 1984, 1982, 1980, 1979, 1976, 1975, 1973, 1970, 1967, 1965, 1962, 1960, 1959, 1956, 1955, 1954, 1951, 1950, 1946, 1945, 1943, 1940, 1938, 1933, 1932, 1928, 1926, 1925, 1920
2011 UNIVERSITY AVE	2020, 2017, 2014, 2010, 2005, 2002, 2000, 1996, 1995, 1993, 1992, 1991, 1986, 1984, 1982, 1980, 1979, 1976, 1975, 1973, 1970, 1967, 1965, 1962, 1960, 1959, 1956, 1955, 1954, 1951, 1950, 1946, 1945, 1943, 1940, 1938, 1933, 1932, 1928, 1926, 1925, 1920
2011 UNIVERSITY AVE	2020, 2017, 2010, 2006, 2005, 2002, 2000, 1996, 1995, 1993, 1992, 1991, 1986, 1984, 1982, 1980, 1979, 1976, 1975, 1973, 1970, 1967, 1965, 1962, 1960, 1959, 1956, 1955, 1954, 1951, 1950, 1946, 1945, 1943, 1940, 1938, 1933, 1932, 1928, 1926, 1925, 1920
2011 UNIVERSITY AVE	2020, 2017, 2014, 2006, 2005, 2002, 2000, 1996, 1995, 1993, 1992, 1991, 1986, 1984, 1982, 1980, 1979, 1976, 1975, 1973, 1970, 1967, 1965, 1962, 1960, 1959, 1956, 1955, 1954, 1951, 1950, 1946, 1945, 1943, 1940, 1938, 1933, 1932, 1928, 1926, 1925, 1920
2011 UNIVERSITY AVE	2017, 2014, 2010, 2006, 2005, 2002, 2000, 1996, 1995, 1993, 1992, 1991, 1986, 1984, 1982, 1980, 1979, 1976, 1975, 1973, 1970, 1967, 1965, 1962, 1960, 1959, 1956, 1955, 1954, 1951, 1950, 1946, 1945, 1943, 1940, 1938, 1933, 1932, 1928, 1926, 1925, 1920

FINDINGS

Address Researched	Address Not Identified in Research Source
2011 UNIVERSITY AVE	2020, 2014, 2010, 2006, 2005, 2002, 2000, 1996, 1995, 1993, 1992, 1991, 1986, 1984, 1982, 1980, 1979, 1976, 1975, 1973, 1970, 1967, 1965, 1962, 1960, 1959, 1956, 1955, 1954, 1951, 1950, 1946, 1945, 1943, 1940, 1938, 1933, 1932, 1928, 1926, 1925, 1920
2011 UNIVERSITY DR	2020, 2017, 2014, 2010, 2006, 2005, 2002, 2000, 1996, 1995, 1993, 1992, 1991, 1986, 1984, 1982, 1980, 1979, 1976, 1975, 1973, 1970, 1967, 1965, 1962, 1960, 1959, 1956, 1955, 1954, 1951, 1950, 1946, 1945, 1943, 1940, 1938, 1933, 1932, 1928, 1926, 1925
2011 UNIVERSITY WAY	2020, 2017, 2014, 2010, 2006, 2005, 2002, 2000, 1996, 1995, 1993, 1992, 1991, 1986, 1984, 1982, 1980, 1979, 1976, 1975, 1973, 1970, 1967, 1965, 1962, 1960, 1959, 1956, 1955, 1954, 1951, 1950, 1946, 1945, 1943, 1940, 1938, 1933, 1932, 1928, 1926, 1920
2012 1/2 BERKELEY WAY	2020, 2017, 2014, 2010, 2006, 2005, 2002, 2000, 1996, 1995, 1993, 1992, 1991, 1986, 1984, 1982, 1980, 1979, 1976, 1975, 1973, 1970, 1967, 1965, 1962, 1960, 1959, 1956, 1955, 1954, 1951, 1950, 1946, 1945, 1943, 1940, 1938, 1932, 1928, 1926, 1925, 1920
2012 1/2 BERKELEY WAY	2020, 2017, 2014, 2010, 2006, 2005, 2002, 2000, 1996, 1995, 1993, 1992, 1991, 1986, 1984, 1982, 1980, 1979, 1976, 1975, 1973, 1970, 1967, 1965, 1962, 1960, 1959, 1956, 1955, 1954, 1951, 1950, 1946, 1945, 1943, 1940, 1933, 1932, 1928, 1926, 1925, 1920
2012 1/2 BERKELEY WAY	2020, 2017, 2014, 2010, 2006, 2005, 2002, 2000, 1996, 1995, 1993, 1992, 1991, 1986, 1984, 1982, 1980, 1979, 1976, 1975, 1973, 1970, 1967, 1965, 1962, 1960, 1959, 1956, 1955, 1954, 1951, 1950, 1946, 1943, 1940, 1938, 1933, 1932, 1928, 1926, 1925, 1920
2012 1/2 BERKELEY WAY	2020, 2017, 2014, 2010, 2006, 2005, 2002, 2000, 1996, 1995, 1993, 1992, 1991, 1986, 1984, 1982, 1980, 1979, 1976, 1975, 1973, 1970, 1967, 1965, 1962, 1960, 1959, 1956, 1955, 1954, 1951, 1950, 1946, 1945, 1943, 1940, 1938, 1933, 1932, 1928, 1926, 1925
2012 BERKELEY WAY	2020, 2017, 2014, 2010, 2006, 2005, 2002, 2000, 1996, 1995, 1993, 1992, 1991, 1986, 1984, 1982, 1980, 1979, 1976, 1975, 1973, 1970, 1967, 1965, 1962, 1960, 1959, 1956, 1955, 1954, 1951, 1950, 1946, 1945, 1943, 1940, 1933, 1932, 1928, 1926, 1925, 1920
2012 BERKELEY WAY	2020, 2017, 2014, 2010, 2006, 2005, 2002, 2000, 1996, 1995, 1993, 1992, 1991, 1986, 1984, 1982, 1980, 1979, 1976, 1975, 1973, 1970, 1967, 1965, 1962, 1960, 1959, 1956, 1955, 1954, 1951, 1950, 1946, 1945, 1940, 1938, 1933, 1932, 1928, 1926, 1925, 1920
2012 BERKELEY WAY	2020, 2017, 2014, 2010, 2006, 2005, 2002, 2000, 1996, 1995, 1993, 1992, 1991, 1986, 1984, 1982, 1980, 1979, 1976, 1975, 1973, 1970, 1967, 1965, 1962, 1960, 1959, 1956, 1955, 1954, 1951, 1950, 1946, 1945, 1943, 1940, 1938, 1933, 1932, 1926, 1925, 1920
2012 BERKELEY WAY	2020, 2017, 2014, 2010, 2006, 2005, 2002, 2000, 1996, 1995, 1993, 1992, 1991, 1986, 1984, 1982, 1980, 1979, 1976, 1975, 1973, 1970, 1967, 1965, 1962, 1960, 1959, 1956, 1955, 1954, 1951, 1950, 1946, 1945, 1943, 1940, 1938, 1933, 1932, 1928, 1926, 1925, 1920
2012 HEARST AVE	2020, 2017, 2014, 2010, 2006, 2005, 2002, 2000, 1996, 1995, 1993, 1992, 1991, 1986, 1984, 1982, 1980, 1979, 1976, 1975, 1973, 1970, 1967, 1965, 1962, 1960, 1959, 1956, 1955, 1954, 1951, 1950, 1946, 1945, 1943, 1940, 1938, 1933, 1932, 1926, 1925, 1920
2012 HEARST AVE	2020, 2017, 2014, 2010, 2006, 2005, 2002, 2000, 1996, 1995, 1993, 1992, 1991, 1986, 1984, 1982, 1980, 1979, 1976, 1975, 1973, 1970, 1967, 1965, 1962, 1960, 1959, 1956, 1955, 1954, 1951, 1950, 1946, 1945, 1943, 1940, 1938, 1932, 1928, 1926, 1925, 1920

FINDINGS

Address Researched	Address Not Identified in Research Source
2012 HEARST AVE	2020, 2017, 2014, 2010, 2006, 2005, 2002, 2000, 1996, 1995, 1993, 1992, 1991, 1986, 1984, 1982, 1980, 1979, 1976, 1975, 1973, 1970, 1967, 1965, 1962, 1960, 1959, 1956, 1955, 1954, 1951, 1950, 1946, 1945, 1940, 1938, 1933, 1932, 1928, 1926, 1925, 1920
2012 HEARST AVE	2020, 2017, 2014, 2010, 2006, 2005, 2002, 2000, 1996, 1995, 1993, 1992, 1991, 1986, 1984, 1982, 1980, 1979, 1976, 1975, 1973, 1970, 1967, 1965, 1962, 1960, 1959, 1956, 1955, 1954, 1951, 1946, 1945, 1943, 1940, 1938, 1933, 1932, 1928, 1926, 1925, 1920
2012 HEARST AVE	2020, 2017, 2014, 2010, 2006, 2005, 2002, 2000, 1996, 1995, 1993, 1992, 1991, 1986, 1984, 1982, 1980, 1979, 1976, 1975, 1973, 1970, 1967, 1965, 1962, 1960, 1959, 1956, 1954, 1951, 1950, 1946, 1945, 1943, 1940, 1938, 1933, 1932, 1928, 1926, 1925, 1920
2012 HEARST AVE	2020, 2017, 2010, 2006, 2005, 2002, 2000, 1996, 1995, 1993, 1992, 1991, 1986, 1984, 1982, 1980, 1979, 1976, 1975, 1973, 1970, 1967, 1965, 1962, 1960, 1959, 1956, 1955, 1954, 1951, 1950, 1946, 1945, 1943, 1940, 1938, 1933, 1932, 1928, 1926, 1925, 1920
2012 HEARST AVE	2020, 2014, 2010, 2006, 2005, 2002, 2000, 1996, 1995, 1993, 1992, 1991, 1986, 1984, 1982, 1980, 1979, 1976, 1975, 1973, 1970, 1967, 1965, 1962, 1960, 1959, 1956, 1955, 1954, 1951, 1950, 1946, 1945, 1943, 1940, 1938, 1933, 1932, 1928, 1926, 1925, 1920
2012 HEARST AVE	2020, 2017, 2014, 2006, 2005, 2002, 2000, 1996, 1995, 1993, 1992, 1991, 1986, 1984, 1982, 1980, 1979, 1976, 1975, 1973, 1970, 1967, 1965, 1962, 1960, 1959, 1956, 1955, 1954, 1951, 1950, 1946, 1945, 1943, 1940, 1938, 1933, 1932, 1928, 1926, 1925, 1920
2012 HEARST AVE	2020, 2017, 2014, 2010, 2005, 2002, 2000, 1996, 1995, 1993, 1992, 1991, 1986, 1984, 1982, 1980, 1979, 1976, 1975, 1973, 1970, 1967, 1965, 1962, 1960, 1959, 1956, 1955, 1954, 1951, 1950, 1946, 1945, 1943, 1940, 1938, 1933, 1932, 1928, 1926, 1925, 1920
2012 HEARST AVE	2020, 2017, 2014, 2010, 2006, 2002, 2000, 1996, 1995, 1993, 1992, 1991, 1986, 1984, 1982, 1980, 1979, 1976, 1975, 1973, 1970, 1967, 1965, 1962, 1960, 1959, 1956, 1955, 1954, 1951, 1950, 1946, 1945, 1943, 1940, 1938, 1933, 1932, 1928, 1926, 1925, 1920
2012 HEARST AVE	2020, 2017, 2014, 2010, 2006, 2005, 2002, 2000, 1995, 1993, 1992, 1991, 1986, 1984, 1982, 1980, 1979, 1976, 1975, 1973, 1970, 1967, 1965, 1962, 1960, 1959, 1956, 1955, 1954, 1951, 1950, 1946, 1945, 1943, 1940, 1938, 1933, 1932, 1928, 1926, 1925, 1920
2012 HEARST AVE	2020, 2017, 2014, 2010, 2006, 2005, 2002, 1996, 1995, 1993, 1992, 1991, 1986, 1984, 1982, 1980, 1979, 1976, 1975, 1973, 1970, 1967, 1965, 1962, 1960, 1959, 1956, 1955, 1954, 1951, 1950, 1946, 1945, 1943, 1940, 1938, 1933, 1932, 1928, 1926, 1925, 1920
2012 HEARST AVE	2020, 2017, 2014, 2010, 2006, 2005, 2002, 2000, 1996, 1993, 1992, 1991, 1986, 1984, 1982, 1980, 1979, 1976, 1975, 1973, 1970, 1967, 1965, 1962, 1960, 1959, 1956, 1955, 1954, 1951, 1950, 1946, 1945, 1943, 1940, 1938, 1933, 1932, 1928, 1926, 1925, 1920
2012 HEARST AVE	2020, 2017, 2014, 2010, 2006, 2005, 2002, 2000, 1996, 1995, 1993, 1992, 1991, 1986, 1984, 1982, 1980, 1979, 1976, 1975, 1973, 1967, 1965, 1962, 1960, 1959, 1956, 1955, 1954, 1951, 1950, 1946, 1945, 1943, 1940, 1938, 1933, 1932, 1928, 1926, 1925, 1920
2012 HEARST AVE	2020, 2017, 2014, 2010, 2006, 2005, 2002, 2000, 1996, 1995, 1993, 1992, 1991, 1986, 1984, 1982, 1980, 1979, 1976, 1975, 1973, 1970, 1967, 1965, 1960, 1959, 1956, 1955, 1954, 1951, 1950, 1946, 1945, 1943, 1940, 1938, 1933, 1932, 1928, 1926, 1925, 1920

FINDINGS

Address Researched	Address Not Identified in Research Source
2012 HEARST AVE # B	2017, 2014, 2010, 2006, 2005, 2002, 2000, 1996, 1995, 1993, 1992, 1991, 1986, 1984, 1982, 1980, 1979, 1976, 1975, 1973, 1970, 1967, 1965, 1962, 1960, 1959, 1956, 1955, 1954, 1951, 1950, 1946, 1945, 1943, 1940, 1938, 1933, 1932, 1928, 1926, 1925, 1920
2012 HEARST DR	2020, 2017, 2014, 2010, 2006, 2005, 2002, 2000, 1996, 1995, 1993, 1992, 1991, 1986, 1984, 1982, 1980, 1979, 1976, 1975, 1973, 1970, 1967, 1965, 1962, 1960, 1959, 1956, 1955, 1954, 1951, 1950, 1946, 1943, 1940, 1938, 1933, 1932, 1928, 1926, 1925, 1920
2012 HEARST DR	2020, 2017, 2014, 2010, 2006, 2005, 2002, 2000, 1996, 1995, 1993, 1992, 1991, 1986, 1984, 1982, 1980, 1979, 1976, 1975, 1973, 1970, 1967, 1965, 1962, 1960, 1959, 1956, 1955, 1954, 1951, 1950, 1946, 1945, 1943, 1940, 1933, 1932, 1928, 1926, 1925, 1920
2012 HEARST DR	2020, 2017, 2014, 2010, 2006, 2005, 2002, 2000, 1996, 1995, 1993, 1992, 1991, 1986, 1984, 1982, 1980, 1979, 1976, 1975, 1973, 1970, 1967, 1965, 1962, 1960, 1959, 1956, 1955, 1954, 1951, 1950, 1946, 1945, 1943, 1940, 1938, 1933, 1932, 1928, 1926, 1920
2012 HEARST DR	2020, 2017, 2014, 2010, 2006, 2005, 2002, 2000, 1996, 1995, 1993, 1992, 1991, 1986, 1984, 1982, 1980, 1979, 1976, 1975, 1973, 1970, 1967, 1965, 1962, 1960, 1959, 1956, 1955, 1954, 1951, 1950, 1946, 1945, 1943, 1940, 1938, 1933, 1932, 1928, 1926, 1925
2012 SHATTUCK AVE	2017, 2014, 2010, 2006, 2005, 2002, 2000, 1996, 1995, 1993, 1992, 1991, 1986, 1984, 1982, 1980, 1979, 1976, 1975, 1973, 1970, 1967, 1965, 1962, 1960, 1959, 1956, 1955, 1954, 1951, 1950, 1946, 1945, 1943, 1940, 1938, 1933, 1932, 1928, 1926, 1925, 1920
2012 SHATTUCK AVE	2020, 2014, 2010, 2006, 2005, 2002, 2000, 1996, 1995, 1993, 1992, 1991, 1986, 1984, 1982, 1980, 1979, 1976, 1975, 1973, 1970, 1967, 1965, 1962, 1960, 1959, 1956, 1955, 1954, 1951, 1950, 1946, 1945, 1943, 1940, 1938, 1933, 1932, 1928, 1926, 1925, 1920
2012 SHATTUCK AVE	2020, 2017, 2014, 2006, 2005, 2002, 2000, 1996, 1995, 1993, 1992, 1991, 1986, 1984, 1982, 1980, 1979, 1976, 1975, 1973, 1970, 1967, 1965, 1962, 1960, 1959, 1956, 1955, 1954, 1951, 1950, 1946, 1945, 1943, 1940, 1938, 1933, 1932, 1928, 1926, 1925, 1920
2012 SHATTUCK AVE	2020, 2017, 2010, 2006, 2005, 2002, 2000, 1996, 1995, 1993, 1992, 1991, 1986, 1984, 1982, 1980, 1979, 1976, 1975, 1973, 1970, 1967, 1965, 1962, 1960, 1959, 1956, 1955, 1954, 1951, 1950, 1946, 1945, 1943, 1940, 1938, 1933, 1932, 1928, 1926, 1925, 1920
2012 SHATTUCK AVE	2020, 2017, 2014, 2010, 2006, 2005, 2002, 1996, 1995, 1993, 1992, 1991, 1986, 1984, 1982, 1980, 1979, 1976, 1975, 1973, 1970, 1967, 1965, 1962, 1960, 1959, 1956, 1955, 1954, 1951, 1950, 1946, 1945, 1943, 1940, 1938, 1933, 1932, 1928, 1926, 1925, 1920
2012 SHATTUCK AVE	2020, 2017, 2014, 2010, 2006, 2005, 2002, 2000, 1995, 1993, 1992, 1991, 1986, 1984, 1982, 1980, 1979, 1976, 1975, 1973, 1970, 1967, 1965, 1962, 1960, 1959, 1956, 1955, 1954, 1951, 1950, 1946, 1945, 1943, 1940, 1938, 1933, 1932, 1928, 1926, 1925, 1920
2012 SHATTUCK AVE	2020, 2017, 2014, 2010, 2006, 2002, 2000, 1996, 1995, 1993, 1992, 1991, 1986, 1984, 1982, 1980, 1979, 1976, 1975, 1973, 1970, 1967, 1965, 1962, 1960, 1959, 1956, 1955, 1954, 1951, 1950, 1946, 1945, 1943, 1940, 1938, 1933, 1932, 1928, 1926, 1925, 1920
2012 SHATTUCK AVE	2020, 2017, 2014, 2010, 2005, 2002, 2000, 1996, 1995, 1993, 1992, 1991, 1986, 1984, 1982, 1980, 1979, 1976, 1975, 1973, 1970, 1967, 1965, 1962, 1960, 1959, 1956, 1955, 1954, 1951, 1950, 1946, 1945, 1943, 1940, 1938, 1933, 1932, 1928, 1926, 1925, 1920

FINDINGS

Address Researched	Address Not Identified in Research Source
2012 SHATTUCK AVE	2020, 2017, 2014, 2010, 2006, 2005, 2002, 2000, 1996, 1995, 1993, 1992, 1991, 1986, 1984, 1982, 1979, 1976, 1975, 1973, 1970, 1967, 1965, 1962, 1960, 1959, 1956, 1955, 1954, 1951, 1950, 1946, 1945, 1943, 1940, 1938, 1933, 1932, 1928, 1926, 1925, 1920
2012 SHATTUCK AVE	2020, 2017, 2014, 2010, 2006, 2005, 2002, 2000, 1996, 1995, 1993, 1992, 1991, 1984, 1982, 1980, 1979, 1976, 1975, 1973, 1970, 1967, 1965, 1962, 1960, 1959, 1956, 1955, 1954, 1951, 1950, 1946, 1945, 1943, 1940, 1938, 1933, 1932, 1928, 1926, 1925, 1920
2012 SHATTUCK AVE	2020, 2017, 2014, 2010, 2006, 2005, 2002, 2000, 1996, 1993, 1992, 1991, 1986, 1984, 1982, 1980, 1979, 1976, 1975, 1973, 1970, 1967, 1965, 1962, 1960, 1959, 1956, 1955, 1954, 1951, 1950, 1946, 1945, 1943, 1940, 1938, 1933, 1932, 1928, 1926, 1925, 1920
2012 SHATTUCK AVE	2020, 2017, 2014, 2010, 2006, 2005, 2002, 2000, 1996, 1995, 1993, 1991, 1986, 1984, 1982, 1980, 1979, 1976, 1975, 1973, 1970, 1967, 1965, 1962, 1960, 1959, 1956, 1955, 1954, 1951, 1950, 1946, 1945, 1943, 1940, 1938, 1933, 1932, 1928, 1926, 1925, 1920
2012 SHATTUCK AVE	2020, 2017, 2014, 2010, 2006, 2005, 2002, 2000, 1996, 1995, 1993, 1992, 1986, 1984, 1982, 1980, 1979, 1976, 1975, 1973, 1970, 1967, 1965, 1962, 1960, 1959, 1956, 1955, 1954, 1951, 1950, 1946, 1945, 1943, 1940, 1938, 1933, 1932, 1928, 1926, 1925, 1920
2012 SHATTUCK SQ	2020, 2017, 2014, 2010, 2006, 2005, 2002, 2000, 1996, 1995, 1993, 1992, 1991, 1986, 1984, 1982, 1980, 1979, 1976, 1975, 1973, 1970, 1967, 1965, 1962, 1960, 1959, 1956, 1955, 1954, 1951, 1950, 1946, 1945, 1943, 1940, 1938, 1933, 1932, 1928, 1926, 1925
2013 1/2 HEARST AVE	2020, 2017, 2014, 2010, 2006, 2005, 2002, 2000, 1996, 1995, 1993, 1992, 1991, 1986, 1984, 1982, 1980, 1979, 1976, 1975, 1973, 1967, 1965, 1962, 1960, 1959, 1956, 1955, 1954, 1951, 1950, 1946, 1945, 1943, 1940, 1938, 1933, 1932, 1928, 1926, 1925, 1920
2013 1/2 HEARST AVE	2020, 2017, 2014, 2010, 2006, 2005, 2002, 2000, 1995, 1993, 1992, 1991, 1986, 1984, 1982, 1980, 1979, 1976, 1975, 1973, 1970, 1967, 1965, 1962, 1960, 1959, 1956, 1955, 1954, 1951, 1950, 1946, 1945, 1943, 1940, 1938, 1933, 1932, 1928, 1926, 1925, 1920
2013 1/2 HEARST AVE	2020, 2017, 2014, 2010, 2006, 2005, 2002, 1996, 1995, 1993, 1992, 1991, 1986, 1984, 1982, 1980, 1979, 1976, 1975, 1973, 1970, 1967, 1965, 1962, 1960, 1959, 1956, 1955, 1954, 1951, 1950, 1946, 1945, 1943, 1940, 1938, 1933, 1932, 1928, 1926, 1925, 1920
2013 1/2 HEARST AVE	2020, 2017, 2014, 2010, 2006, 2005, 2002, 2000, 1996, 1995, 1993, 1992, 1991, 1986, 1984, 1982, 1980, 1979, 1976, 1975, 1973, 1970, 1967, 1965, 1962, 1960, 1959, 1956, 1955, 1954, 1951, 1950, 1946, 1945, 1943, 1940, 1938, 1932, 1928, 1926, 1925, 1920
2013 1/2 HEARST AVE	2020, 2017, 2014, 2010, 2006, 2005, 2002, 2000, 1996, 1995, 1993, 1992, 1991, 1986, 1984, 1982, 1980, 1979, 1976, 1975, 1973, 1970, 1967, 1965, 1962, 1960, 1959, 1956, 1955, 1954, 1951, 1950, 1946, 1945, 1943, 1940, 1933, 1932, 1928, 1926, 1925, 1920
2013 1/2 HEARST AVE	2020, 2017, 2014, 2010, 2006, 2005, 2002, 2000, 1996, 1995, 1993, 1992, 1991, 1986, 1984, 1982, 1980, 1979, 1976, 1975, 1973, 1970, 1967, 1965, 1962, 1960, 1959, 1956, 1954, 1951, 1950, 1946, 1945, 1943, 1940, 1938, 1933, 1932, 1928, 1926, 1925, 1920
2013 1/2 HEARST DR	2020, 2017, 2014, 2010, 2006, 2005, 2002, 2000, 1996, 1995, 1993, 1992, 1991, 1986, 1984, 1982, 1980, 1979, 1976, 1975, 1973, 1970, 1967, 1965, 1962, 1960, 1959, 1956, 1955, 1954, 1951, 1950, 1946, 1945, 1943, 1940, 1938, 1933, 1932, 1928, 1926, 1920

FINDINGS

Address Researched	Address Not Identified in Research Source
2013 HEARST AVE	2020, 2017, 2014, 2010, 2006, 2005, 2002, 2000, 1996, 1995, 1993, 1992, 1991, 1986, 1984, 1982, 1980, 1979, 1976, 1975, 1973, 1970, 1967, 1965, 1962, 1960, 1959, 1956, 1955, 1954, 1951, 1950, 1946, 1945, 1943, 1940, 1938, 1933, 1932, 1926, 1925, 1920
2013 HEARST AVE	2020, 2017, 2014, 2010, 2006, 2005, 2002, 2000, 1996, 1995, 1993, 1992, 1991, 1986, 1984, 1982, 1980, 1979, 1976, 1975, 1973, 1970, 1967, 1965, 1962, 1960, 1959, 1956, 1954, 1951, 1950, 1946, 1945, 1943, 1940, 1938, 1933, 1932, 1928, 1926, 1925, 1920
2013 HEARST AVE	2020, 2017, 2014, 2010, 2006, 2005, 2002, 2000, 1996, 1995, 1993, 1992, 1991, 1986, 1984, 1982, 1980, 1979, 1976, 1975, 1973, 1970, 1967, 1965, 1962, 1960, 1959, 1956, 1955, 1954, 1951, 1950, 1946, 1943, 1940, 1938, 1933, 1932, 1928, 1926, 1925, 1920
2013 HEARST AVE	2020, 2017, 2014, 2010, 2006, 2005, 2002, 2000, 1996, 1995, 1993, 1992, 1991, 1986, 1984, 1982, 1980, 1979, 1976, 1975, 1973, 1970, 1967, 1965, 1962, 1960, 1959, 1956, 1955, 1954, 1951, 1946, 1945, 1943, 1940, 1938, 1933, 1932, 1928, 1926, 1925, 1920
2013 HEARST AVE	2020, 2017, 2014, 2010, 2006, 2005, 2002, 2000, 1996, 1995, 1993, 1992, 1991, 1986, 1984, 1982, 1980, 1979, 1976, 1975, 1973, 1970, 1967, 1965, 1962, 1960, 1959, 1956, 1955, 1954, 1951, 1950, 1946, 1945, 1940, 1938, 1933, 1932, 1928, 1926, 1925, 1920
2013 HEARST AVE	2020, 2017, 2014, 2010, 2006, 2005, 2002, 2000, 1996, 1995, 1993, 1992, 1991, 1986, 1984, 1982, 1980, 1979, 1976, 1975, 1973, 1970, 1967, 1965, 1962, 1960, 1959, 1956, 1955, 1954, 1951, 1950, 1946, 1945, 1943, 1940, 1938, 1932, 1928, 1926, 1925, 1920
2013 HEARST AVE	2020, 2017, 2014, 2010, 2006, 2005, 2002, 1996, 1995, 1993, 1992, 1991, 1986, 1984, 1982, 1980, 1979, 1976, 1975, 1973, 1970, 1967, 1965, 1962, 1960, 1959, 1956, 1955, 1954, 1951, 1950, 1946, 1945, 1943, 1940, 1938, 1933, 1932, 1928, 1926, 1925, 1920
2013 HEARST AVE	2020, 2017, 2014, 2010, 2005, 2002, 2000, 1996, 1995, 1993, 1992, 1991, 1986, 1984, 1982, 1980, 1979, 1976, 1975, 1973, 1970, 1967, 1965, 1962, 1960, 1959, 1956, 1955, 1954, 1951, 1950, 1946, 1945, 1943, 1940, 1938, 1933, 1932, 1928, 1926, 1925, 1920
2013 HEARST AVE	2020, 2017, 2014, 2010, 2006, 2002, 2000, 1996, 1995, 1993, 1992, 1991, 1986, 1984, 1982, 1980, 1979, 1976, 1975, 1973, 1970, 1967, 1965, 1962, 1960, 1959, 1956, 1955, 1954, 1951, 1950, 1946, 1945, 1943, 1940, 1938, 1933, 1932, 1928, 1926, 1925, 1920
2013 HEARST AVE	2020, 2017, 2014, 2006, 2005, 2002, 2000, 1996, 1995, 1993, 1992, 1991, 1986, 1984, 1982, 1980, 1979, 1976, 1975, 1973, 1970, 1967, 1965, 1962, 1960, 1959, 1956, 1955, 1954, 1951, 1950, 1946, 1945, 1943, 1940, 1938, 1933, 1932, 1928, 1926, 1925, 1920
2013 HEARST AVE	2020, 2014, 2010, 2006, 2005, 2002, 2000, 1996, 1995, 1993, 1992, 1991, 1986, 1984, 1982, 1980, 1979, 1976, 1975, 1973, 1970, 1967, 1965, 1962, 1960, 1959, 1956, 1955, 1954, 1951, 1950, 1946, 1945, 1943, 1940, 1938, 1933, 1932, 1928, 1926, 1925, 1920
2013 HEARST AVE	2020, 2017, 2010, 2006, 2005, 2002, 2000, 1996, 1995, 1993, 1992, 1991, 1986, 1984, 1982, 1980, 1979, 1976, 1975, 1973, 1970, 1967, 1965, 1962, 1960, 1959, 1956, 1955, 1954, 1951, 1950, 1946, 1945, 1943, 1940, 1938, 1933, 1932, 1928, 1926, 1925, 1920
2013 HEARST AVE	2020, 2017, 2014, 2010, 2006, 2005, 2002, 2000, 1996, 1995, 1993, 1992, 1991, 1986, 1984, 1982, 1980, 1979, 1976, 1975, 1973, 1970, 1967, 1965, 1960, 1959, 1956, 1955, 1954, 1951, 1950, 1946, 1945, 1943, 1940, 1938, 1933, 1932, 1928, 1926, 1925, 1920

FINDINGS

Address Researched	Address Not Identified in Research Source
2013 HEARST AVE	2020, 2017, 2014, 2010, 2006, 2005, 2002, 2000, 1996, 1995, 1993, 1992, 1991, 1986, 1984, 1982, 1980, 1979, 1976, 1975, 1973, 1967, 1965, 1962, 1960, 1959, 1956, 1955, 1954, 1951, 1950, 1946, 1945, 1943, 1940, 1938, 1933, 1932, 1928, 1926, 1925, 1920
2013 HEARST AVE	2020, 2017, 2014, 2010, 2006, 2005, 2002, 2000, 1996, 1995, 1993, 1992, 1991, 1986, 1984, 1982, 1979, 1976, 1975, 1973, 1970, 1967, 1965, 1962, 1960, 1959, 1956, 1955, 1954, 1951, 1950, 1946, 1945, 1943, 1940, 1938, 1933, 1932, 1928, 1926, 1925, 1920
2013 HEARST AVE	2020, 2017, 2014, 2010, 2006, 2005, 2002, 2000, 1996, 1995, 1993, 1992, 1991, 1986, 1984, 1982, 1980, 1979, 1976, 1973, 1970, 1967, 1965, 1962, 1960, 1959, 1956, 1955, 1954, 1951, 1950, 1946, 1945, 1943, 1940, 1938, 1933, 1932, 1928, 1926, 1925, 1920
2013 HEARST AVE	2020, 2017, 2014, 2010, 2006, 2005, 2002, 2000, 1996, 1995, 1993, 1992, 1986, 1984, 1982, 1980, 1979, 1976, 1975, 1973, 1970, 1967, 1965, 1962, 1960, 1959, 1956, 1955, 1954, 1951, 1950, 1946, 1945, 1943, 1940, 1938, 1933, 1932, 1928, 1926, 1925, 1920
2013 HEARST AVE	2020, 2017, 2014, 2010, 2006, 2005, 2002, 2000, 1996, 1995, 1993, 1992, 1991, 1984, 1982, 1980, 1979, 1976, 1975, 1973, 1970, 1967, 1965, 1962, 1960, 1959, 1956, 1955, 1954, 1951, 1950, 1946, 1945, 1943, 1940, 1938, 1933, 1932, 1928, 1926, 1925, 1920
2013 HEARST AVE	2020, 2017, 2014, 2010, 2006, 2005, 2002, 2000, 1996, 1995, 1993, 1991, 1986, 1984, 1982, 1980, 1979, 1976, 1975, 1973, 1970, 1967, 1965, 1962, 1960, 1959, 1956, 1955, 1954, 1951, 1950, 1946, 1945, 1943, 1940, 1938, 1933, 1932, 1928, 1926, 1925, 1920
2013 HEARST AVE	2020, 2017, 2014, 2010, 2006, 2005, 2002, 2000, 1996, 1993, 1992, 1991, 1986, 1984, 1982, 1980, 1979, 1976, 1975, 1973, 1970, 1967, 1965, 1962, 1960, 1959, 1956, 1955, 1954, 1951, 1950, 1946, 1945, 1943, 1940, 1938, 1933, 1932, 1928, 1926, 1925, 1920
2013 HEARST DR	2020, 2017, 2014, 2010, 2006, 2005, 2002, 2000, 1996, 1995, 1993, 1992, 1991, 1986, 1984, 1982, 1980, 1979, 1976, 1975, 1973, 1970, 1967, 1965, 1962, 1960, 1959, 1956, 1955, 1954, 1951, 1950, 1946, 1945, 1943, 1940, 1933, 1932, 1928, 1926, 1925, 1920
2013 MILVIA ST	2020, 2017, 2014, 2010, 2006, 2005, 2002, 2000, 1996, 1995, 1993, 1992, 1991, 1986, 1984, 1982, 1980, 1979, 1976, 1975, 1973, 1970, 1967, 1965, 1960, 1959, 1956, 1955, 1954, 1951, 1950, 1946, 1945, 1943, 1940, 1938, 1933, 1932, 1928, 1926, 1925, 1920
2013 MILVIA ST	2020, 2017, 2014, 2010, 2006, 2005, 2002, 2000, 1996, 1995, 1993, 1992, 1991, 1986, 1984, 1982, 1980, 1979, 1976, 1975, 1973, 1970, 1967, 1965, 1962, 1960, 1959, 1956, 1954, 1951, 1950, 1946, 1945, 1943, 1940, 1938, 1933, 1932, 1928, 1926, 1925, 1920
2013 MILVIA ST	2020, 2017, 2014, 2010, 2006, 2005, 2002, 2000, 1996, 1995, 1993, 1992, 1991, 1986, 1984, 1982, 1979, 1976, 1975, 1973, 1970, 1967, 1965, 1962, 1960, 1959, 1956, 1955, 1954, 1951, 1950, 1946, 1945, 1943, 1940, 1938, 1933, 1932, 1928, 1926, 1925, 1920
2013 MILVIA ST	2020, 2017, 2014, 2010, 2006, 2005, 2002, 2000, 1996, 1995, 1993, 1992, 1991, 1986, 1984, 1982, 1980, 1979, 1976, 1973, 1970, 1967, 1965, 1962, 1960, 1959, 1956, 1955, 1954, 1951, 1950, 1946, 1945, 1943, 1940, 1938, 1933, 1932, 1928, 1926, 1925, 1920
2013 MILVIA ST	2020, 2017, 2014, 2010, 2006, 2005, 2002, 2000, 1996, 1995, 1993, 1992, 1991, 1986, 1984, 1982, 1980, 1979, 1976, 1975, 1973, 1967, 1965, 1962, 1960, 1959, 1956, 1955, 1954, 1951, 1950, 1946, 1945, 1943, 1940, 1938, 1933, 1932, 1928, 1926, 1925, 1920

FINDINGS

Address Researched	Address Not Identified in Research Source
2013 SHATTUCK AVE	2020, 2017, 2014, 2010, 2006, 2005, 2002, 1996, 1995, 1993, 1992, 1991, 1986, 1984, 1982, 1980, 1979, 1976, 1975, 1973, 1970, 1967, 1965, 1962, 1960, 1959, 1956, 1955, 1954, 1951, 1950, 1946, 1945, 1943, 1940, 1938, 1933, 1932, 1928, 1926, 1925, 1920
2013 UNIVERSITY AVE	2020, 2017, 2014, 2010, 2006, 2005, 2002, 1996, 1995, 1993, 1992, 1991, 1986, 1984, 1982, 1980, 1979, 1976, 1975, 1973, 1970, 1967, 1965, 1962, 1960, 1959, 1956, 1955, 1954, 1951, 1950, 1946, 1945, 1943, 1940, 1938, 1933, 1932, 1928, 1926, 1925, 1920
2013 UNIVERSITY AVE	2020, 2017, 2014, 2010, 2006, 2002, 2000, 1996, 1995, 1993, 1992, 1991, 1986, 1984, 1982, 1980, 1979, 1976, 1975, 1973, 1970, 1967, 1965, 1962, 1960, 1959, 1956, 1955, 1954, 1951, 1950, 1946, 1945, 1943, 1940, 1938, 1933, 1932, 1928, 1926, 1925, 1920
2013 UNIVERSITY AVE	2020, 2017, 2014, 2010, 2005, 2002, 2000, 1996, 1995, 1993, 1992, 1991, 1986, 1984, 1982, 1980, 1979, 1976, 1975, 1973, 1970, 1967, 1965, 1962, 1960, 1959, 1956, 1955, 1954, 1951, 1950, 1946, 1945, 1943, 1940, 1938, 1933, 1932, 1928, 1926, 1925, 1920
2013 UNIVERSITY AVE	2020, 2014, 2010, 2006, 2005, 2002, 2000, 1996, 1995, 1993, 1992, 1991, 1986, 1984, 1982, 1980, 1979, 1976, 1975, 1973, 1970, 1967, 1965, 1962, 1960, 1959, 1956, 1955, 1954, 1951, 1950, 1946, 1945, 1943, 1940, 1938, 1933, 1932, 1928, 1926, 1925, 1920
2013 UNIVERSITY AVE	2017, 2014, 2010, 2006, 2005, 2002, 2000, 1996, 1995, 1993, 1992, 1991, 1986, 1984, 1982, 1980, 1979, 1976, 1975, 1973, 1970, 1967, 1965, 1962, 1960, 1959, 1956, 1955, 1954, 1951, 1950, 1946, 1945, 1943, 1940, 1938, 1933, 1932, 1928, 1926, 1925, 1920
2013 UNIVERSITY AVE	2020, 2017, 2014, 2006, 2005, 2002, 2000, 1996, 1995, 1993, 1992, 1991, 1986, 1984, 1982, 1980, 1979, 1976, 1975, 1973, 1970, 1967, 1965, 1962, 1960, 1959, 1956, 1955, 1954, 1951, 1950, 1946, 1945, 1943, 1940, 1938, 1933, 1932, 1928, 1926, 1925, 1920
2013 UNIVERSITY AVE	2020, 2017, 2010, 2006, 2005, 2002, 2000, 1996, 1995, 1993, 1992, 1991, 1986, 1984, 1982, 1980, 1979, 1976, 1975, 1973, 1970, 1967, 1965, 1962, 1960, 1959, 1956, 1955, 1954, 1951, 1950, 1946, 1945, 1943, 1940, 1938, 1933, 1932, 1928, 1926, 1925, 1920
2013 UNIVERSITY AVE	2020, 2017, 2014, 2010, 2006, 2005, 2002, 2000, 1996, 1995, 1993, 1992, 1991, 1986, 1984, 1982, 1980, 1979, 1976, 1975, 1973, 1967, 1965, 1962, 1960, 1959, 1956, 1955, 1954, 1951, 1950, 1946, 1945, 1943, 1940, 1938, 1933, 1932, 1928, 1926, 1925, 1920
2013 UNIVERSITY AVE	2020, 2017, 2014, 2010, 2006, 2005, 2002, 2000, 1996, 1995, 1993, 1992, 1991, 1986, 1984, 1982, 1979, 1976, 1975, 1973, 1970, 1967, 1965, 1962, 1960, 1959, 1956, 1955, 1954, 1951, 1950, 1946, 1945, 1943, 1940, 1938, 1933, 1932, 1928, 1926, 1925, 1920
2013 UNIVERSITY AVE	2020, 2017, 2014, 2010, 2006, 2005, 2002, 2000, 1996, 1995, 1993, 1992, 1991, 1984, 1982, 1980, 1979, 1976, 1975, 1973, 1970, 1967, 1965, 1962, 1960, 1959, 1956, 1955, 1954, 1951, 1950, 1946, 1945, 1943, 1940, 1938, 1933, 1932, 1928, 1926, 1925, 1920
2013 UNIVERSITY AVE	2020, 2017, 2014, 2010, 2006, 2005, 2002, 2000, 1996, 1993, 1992, 1991, 1986, 1984, 1982, 1980, 1979, 1976, 1975, 1973, 1970, 1967, 1965, 1962, 1960, 1959, 1956, 1955, 1954, 1951, 1950, 1946, 1945, 1943, 1940, 1938, 1933, 1932, 1928, 1926, 1925, 1920
2013 UNIVERSITY AVE	2020, 2017, 2014, 2010, 2006, 2005, 2002, 2000, 1996, 1995, 1993, 1992, 1986, 1984, 1982, 1980, 1979, 1976, 1975, 1973, 1970, 1967, 1965, 1962, 1960, 1959, 1956, 1955, 1954, 1951, 1950, 1946, 1945, 1943, 1940, 1938, 1933, 1932, 1928, 1926, 1925, 1920

FINDINGS

Address Researched	Address Not Identified in Research Source
2013 UNIVERSITY AVE	2020, 2017, 2014, 2010, 2006, 2005, 2002, 2000, 1996, 1995, 1993, 1991, 1986, 1984, 1982, 1980, 1979, 1976, 1975, 1973, 1970, 1967, 1965, 1962, 1960, 1959, 1956, 1955, 1954, 1951, 1950, 1946, 1945, 1943, 1940, 1938, 1933, 1932, 1928, 1926, 1925, 1920
2013 UNIVERSITY AVE	2020, 2017, 2014, 2010, 2006, 2005, 2002, 2000, 1996, 1995, 1993, 1992, 1991, 1986, 1984, 1982, 1980, 1979, 1976, 1975, 1973, 1970, 1967, 1965, 1962, 1960, 1959, 1956, 1954, 1951, 1950, 1946, 1945, 1943, 1940, 1938, 1933, 1932, 1928, 1926, 1925, 1920
2013 UNIVERSITY AVE	2020, 2017, 2014, 2010, 2006, 2005, 2002, 2000, 1996, 1995, 1993, 1992, 1991, 1986, 1984, 1982, 1980, 1979, 1976, 1975, 1973, 1970, 1967, 1965, 1962, 1960, 1959, 1956, 1955, 1954, 1951, 1946, 1945, 1943, 1940, 1938, 1933, 1932, 1928, 1926, 1925, 1920
2014 BERKELEY WAY	2020, 2017, 2014, 2010, 2006, 2005, 2002, 2000, 1996, 1995, 1993, 1992, 1991, 1986, 1984, 1982, 1980, 1979, 1976, 1975, 1973, 1970, 1967, 1965, 1962, 1960, 1959, 1956, 1955, 1954, 1951, 1946, 1945, 1943, 1940, 1938, 1933, 1932, 1928, 1926, 1925, 1920
2014 BERKELEY WAY	2020, 2017, 2014, 2010, 2006, 2005, 2002, 2000, 1996, 1995, 1993, 1992, 1991, 1986, 1984, 1982, 1980, 1979, 1976, 1975, 1973, 1970, 1967, 1965, 1962, 1960, 1959, 1956, 1954, 1951, 1950, 1946, 1945, 1943, 1940, 1938, 1933, 1932, 1928, 1926, 1925, 1920
2014 BERKELEY WAY	2020, 2017, 2014, 2010, 2006, 2005, 2002, 2000, 1996, 1995, 1993, 1992, 1991, 1986, 1984, 1982, 1980, 1979, 1976, 1975, 1973, 1970, 1967, 1965, 1962, 1960, 1959, 1956, 1955, 1954, 1951, 1950, 1946, 1945, 1940, 1938, 1933, 1932, 1928, 1926, 1925, 1920
2014 BERKELEY WAY	2020, 2017, 2014, 2010, 2006, 2005, 2002, 2000, 1996, 1995, 1993, 1992, 1991, 1986, 1984, 1982, 1980, 1979, 1976, 1975, 1973, 1970, 1967, 1965, 1962, 1960, 1959, 1956, 1955, 1954, 1951, 1950, 1946, 1945, 1943, 1940, 1938, 1933, 1932, 1926, 1925, 1920
2014 BERKELEY WAY	2020, 2017, 2014, 2010, 2006, 2005, 2002, 2000, 1996, 1995, 1993, 1992, 1991, 1986, 1984, 1982, 1980, 1979, 1976, 1975, 1973, 1970, 1967, 1965, 1962, 1960, 1959, 1956, 1955, 1954, 1951, 1950, 1946, 1945, 1943, 1940, 1938, 1933, 1932, 1928, 1926, 1920
2014 BERKELEY WAY	2020, 2017, 2014, 2010, 2006, 2005, 2002, 2000, 1996, 1995, 1993, 1992, 1991, 1986, 1984, 1982, 1980, 1979, 1976, 1975, 1973, 1970, 1967, 1965, 1962, 1960, 1959, 1956, 1955, 1954, 1951, 1950, 1946, 1945, 1943, 1940, 1938, 1933, 1932, 1928, 1926, 1925
2014 HEARST AVE	2020, 2017, 2014, 2010, 2006, 2005, 2002, 2000, 1996, 1995, 1993, 1991, 1986, 1984, 1982, 1980, 1979, 1976, 1975, 1973, 1970, 1967, 1965, 1962, 1960, 1959, 1956, 1955, 1954, 1951, 1950, 1946, 1945, 1943, 1940, 1938, 1933, 1932, 1928, 1926, 1925, 1920
2014 HEARST AVE	2020, 2017, 2014, 2010, 2006, 2005, 2002, 2000, 1996, 1993, 1992, 1991, 1986, 1984, 1982, 1980, 1979, 1976, 1975, 1973, 1970, 1967, 1965, 1962, 1960, 1959, 1956, 1955, 1954, 1951, 1950, 1946, 1945, 1943, 1940, 1938, 1933, 1932, 1928, 1926, 1925, 1920
2014 HEARST AVE	2020, 2017, 2014, 2006, 2005, 2002, 2000, 1996, 1995, 1993, 1992, 1991, 1986, 1984, 1982, 1980, 1979, 1976, 1975, 1973, 1970, 1967, 1965, 1962, 1960, 1959, 1956, 1955, 1954, 1951, 1950, 1946, 1945, 1943, 1940, 1938, 1933, 1932, 1928, 1926, 1925, 1920

FINDINGS

Address Researched	Address Not Identified in Research Source
2014 HEARST AVE	2017, 2014, 2010, 2006, 2005, 2002, 2000, 1996, 1995, 1993, 1992, 1991, 1986, 1984, 1982, 1980, 1979, 1976, 1975, 1973, 1970, 1967, 1965, 1962, 1960, 1959, 1956, 1955, 1954, 1951, 1950, 1946, 1945, 1943, 1940, 1938, 1933, 1932, 1928, 1926, 1925, 1920
2014 HEARST AVE	2020, 2017, 2010, 2006, 2005, 2002, 2000, 1996, 1995, 1993, 1992, 1991, 1986, 1984, 1982, 1980, 1979, 1976, 1975, 1973, 1970, 1967, 1965, 1962, 1960, 1959, 1956, 1955, 1954, 1951, 1950, 1946, 1945, 1943, 1940, 1938, 1933, 1932, 1928, 1926, 1925, 1920
2014 HEARST AVE	2020, 2014, 2010, 2006, 2005, 2002, 2000, 1996, 1995, 1993, 1992, 1991, 1986, 1984, 1982, 1980, 1979, 1976, 1975, 1973, 1970, 1967, 1965, 1962, 1960, 1959, 1956, 1955, 1954, 1951, 1950, 1946, 1945, 1943, 1940, 1938, 1933, 1932, 1928, 1926, 1925, 1920
2014 HEARST AVE	2020, 2017, 2014, 2010, 2005, 2002, 2000, 1996, 1995, 1993, 1992, 1991, 1986, 1984, 1982, 1980, 1979, 1976, 1975, 1973, 1970, 1967, 1965, 1962, 1960, 1959, 1956, 1955, 1954, 1951, 1950, 1946, 1945, 1943, 1940, 1938, 1933, 1932, 1928, 1926, 1925, 1920
2014 HEARST AVE	2020, 2017, 2014, 2010, 2006, 2002, 2000, 1996, 1995, 1993, 1992, 1991, 1986, 1984, 1982, 1980, 1979, 1976, 1975, 1973, 1970, 1967, 1965, 1962, 1960, 1959, 1956, 1955, 1954, 1951, 1950, 1946, 1945, 1943, 1940, 1938, 1933, 1932, 1928, 1926, 1925, 1920
2014 HEARST AVE	2020, 2017, 2014, 2010, 2006, 2005, 2002, 2000, 1995, 1993, 1992, 1991, 1986, 1984, 1982, 1980, 1979, 1976, 1975, 1973, 1970, 1967, 1965, 1962, 1960, 1959, 1956, 1955, 1954, 1951, 1950, 1946, 1945, 1943, 1940, 1938, 1933, 1932, 1928, 1926, 1925, 1920
2014 HEARST AVE	2020, 2017, 2014, 2010, 2006, 2005, 2002, 1996, 1995, 1993, 1992, 1991, 1986, 1984, 1982, 1980, 1979, 1976, 1975, 1973, 1970, 1967, 1965, 1962, 1960, 1959, 1956, 1955, 1954, 1951, 1950, 1946, 1945, 1943, 1940, 1938, 1933, 1932, 1928, 1926, 1925, 1920
2014 SHATTUCK AVE	2020, 2017, 2014, 2010, 2006, 2005, 2002, 1996, 1995, 1993, 1992, 1991, 1986, 1984, 1982, 1980, 1979, 1976, 1975, 1973, 1970, 1967, 1965, 1962, 1960, 1959, 1956, 1955, 1954, 1951, 1950, 1946, 1945, 1943, 1940, 1938, 1933, 1932, 1928, 1926, 1925, 1920
2014 SHATTUCK AVE	2020, 2014, 2010, 2006, 2005, 2002, 2000, 1996, 1995, 1993, 1992, 1991, 1986, 1984, 1982, 1980, 1979, 1976, 1975, 1973, 1970, 1967, 1965, 1962, 1960, 1959, 1956, 1955, 1954, 1951, 1950, 1946, 1945, 1943, 1940, 1938, 1933, 1932, 1928, 1926, 1925, 1920
2014 SHATTUCK AVE	2017, 2014, 2010, 2006, 2005, 2002, 2000, 1996, 1995, 1993, 1992, 1991, 1986, 1984, 1982, 1980, 1979, 1976, 1975, 1973, 1970, 1967, 1965, 1962, 1960, 1959, 1956, 1955, 1954, 1951, 1950, 1946, 1945, 1943, 1940, 1938, 1933, 1932, 1928, 1926, 1925, 1920
2014 SHATTUCK AVE	2020, 2017, 2014, 2006, 2005, 2002, 2000, 1996, 1995, 1993, 1992, 1991, 1986, 1984, 1982, 1980, 1979, 1976, 1975, 1973, 1970, 1967, 1965, 1962, 1960, 1959, 1956, 1955, 1954, 1951, 1950, 1946, 1945, 1943, 1940, 1938, 1933, 1932, 1928, 1926, 1925, 1920
2014 SHATTUCK AVE	2020, 2017, 2010, 2006, 2005, 2002, 2000, 1996, 1995, 1993, 1992, 1991, 1986, 1984, 1982, 1980, 1979, 1976, 1975, 1973, 1970, 1967, 1965, 1962, 1960, 1959, 1956, 1955, 1954, 1951, 1950, 1946, 1945, 1943, 1940, 1938, 1933, 1932, 1928, 1926, 1925, 1920
2014 SHATTUCK AVE	2020, 2017, 2014, 2010, 2006, 2005, 2002, 2000, 1996, 1995, 1993, 1991, 1986, 1984, 1982, 1980, 1979, 1976, 1975, 1973, 1970, 1967, 1965, 1962, 1960, 1959, 1956, 1955, 1954, 1951, 1950, 1946, 1945, 1943, 1940, 1938, 1933, 1932, 1928, 1926, 1925, 1920

FINDINGS

Address Researched	Address Not Identified in Research Source
2014 SHATTUCK AVE	2020, 2017, 2014, 2010, 2006, 2005, 2002, 2000, 1996, 1995, 1993, 1992, 1986, 1984, 1982, 1980, 1979, 1976, 1975, 1973, 1970, 1967, 1965, 1962, 1960, 1959, 1956, 1955, 1954, 1951, 1950, 1946, 1945, 1943, 1940, 1938, 1933, 1932, 1928, 1926, 1925, 1920
2014 SHATTUCK AVE	2020, 2017, 2014, 2010, 2006, 2005, 2002, 2000, 1996, 1995, 1993, 1992, 1991, 1984, 1982, 1980, 1979, 1976, 1975, 1973, 1970, 1967, 1965, 1962, 1960, 1959, 1956, 1955, 1954, 1951, 1950, 1946, 1945, 1943, 1940, 1938, 1933, 1932, 1928, 1926, 1925, 1920
2014 SHATTUCK AVE	2020, 2017, 2014, 2010, 2006, 2005, 2002, 2000, 1996, 1995, 1993, 1992, 1991, 1986, 1984, 1982, 1979, 1976, 1975, 1973, 1970, 1967, 1965, 1962, 1960, 1959, 1956, 1955, 1954, 1951, 1950, 1946, 1945, 1943, 1940, 1938, 1933, 1932, 1928, 1926, 1925, 1920
2014 SHATTUCK AVE	2020, 2017, 2014, 2010, 2006, 2005, 2002, 2000, 1996, 1995, 1993, 1992, 1991, 1986, 1984, 1982, 1980, 1979, 1976, 1975, 1973, 1967, 1965, 1962, 1960, 1959, 1956, 1955, 1954, 1951, 1950, 1946, 1945, 1943, 1940, 1938, 1933, 1932, 1928, 1926, 1925, 1920
2014 SHATTUCK AVE	2020, 2017, 2014, 2010, 2006, 2005, 2002, 2000, 1996, 1995, 1993, 1992, 1991, 1986, 1984, 1982, 1980, 1979, 1976, 1975, 1973, 1970, 1967, 1965, 1962, 1960, 1959, 1956, 1955, 1954, 1951, 1950, 1946, 1945, 1940, 1938, 1933, 1932, 1928, 1926, 1925, 1920
2014 SHATTUCK AVE	2020, 2017, 2014, 2010, 2006, 2005, 2002, 2000, 1996, 1995, 1993, 1992, 1991, 1986, 1984, 1982, 1980, 1979, 1976, 1975, 1973, 1970, 1967, 1965, 1960, 1959, 1956, 1955, 1954, 1951, 1950, 1946, 1945, 1943, 1940, 1938, 1933, 1932, 1928, 1926, 1925, 1920
2014 SHATTUCK AVE	2020, 2017, 2014, 2010, 2006, 2005, 2002, 2000, 1996, 1995, 1993, 1992, 1991, 1986, 1984, 1982, 1980, 1979, 1976, 1975, 1973, 1970, 1967, 1965, 1962, 1960, 1959, 1956, 1955, 1954, 1951, 1946, 1945, 1943, 1940, 1938, 1933, 1932, 1928, 1926, 1925, 1920
2014 SHATTUCK SQ	2020, 2017, 2014, 2010, 2006, 2005, 2002, 2000, 1996, 1995, 1993, 1992, 1991, 1986, 1984, 1982, 1980, 1979, 1976, 1975, 1973, 1970, 1967, 1965, 1962, 1960, 1959, 1956, 1955, 1954, 1951, 1950, 1946, 1943, 1940, 1938, 1933, 1932, 1928, 1926, 1925, 1920
2014 SHATTUCK SQ	2020, 2017, 2014, 2010, 2006, 2005, 2002, 2000, 1996, 1995, 1993, 1992, 1991, 1986, 1984, 1982, 1980, 1979, 1976, 1975, 1973, 1970, 1967, 1965, 1962, 1960, 1959, 1956, 1955, 1954, 1951, 1950, 1946, 1945, 1943, 1940, 1938, 1933, 1932, 1928, 1926, 1925
2014 SHATTUCK SQ	2020, 2017, 2014, 2010, 2006, 2005, 2002, 2000, 1996, 1995, 1993, 1992, 1991, 1986, 1984, 1982, 1980, 1979, 1976, 1975, 1973, 1970, 1967, 1965, 1962, 1960, 1959, 1956, 1955, 1954, 1951, 1950, 1946, 1945, 1943, 1940, 1938, 1933, 1932, 1928, 1926, 1920
2015 1/2 HEARST AVE	2020, 2017, 2014, 2010, 2006, 2005, 2002, 2000, 1996, 1995, 1993, 1992, 1991, 1986, 1984, 1982, 1980, 1979, 1976, 1975, 1973, 1970, 1967, 1965, 1962, 1960, 1959, 1956, 1955, 1954, 1951, 1950, 1946, 1945, 1943, 1940, 1933, 1932, 1928, 1926, 1925, 1920
2015 1/2 HEARST AVE	2020, 2017, 2014, 2010, 2006, 2005, 2002, 2000, 1996, 1995, 1993, 1992, 1991, 1986, 1984, 1982, 1980, 1979, 1976, 1975, 1973, 1970, 1967, 1965, 1962, 1960, 1959, 1956, 1955, 1954, 1951, 1950, 1946, 1945, 1943, 1940, 1938, 1932, 1928, 1926, 1925, 1920
2015 1/2 HEARST AVE	2020, 2017, 2014, 2010, 2006, 2005, 2002, 2000, 1996, 1995, 1993, 1992, 1991, 1986, 1984, 1982, 1980, 1979, 1976, 1975, 1973, 1970, 1967, 1965, 1962, 1960, 1959, 1956, 1954, 1951, 1950, 1946, 1945, 1943, 1940, 1938, 1933, 1932, 1928, 1926, 1925, 1920

FINDINGS

Address Researched	Address Not Identified in Research Source
2015 ADDISON	2020, 2017, 2014, 2010, 2006, 2005, 2002, 2000, 1996, 1995, 1993, 1992, 1991, 1984, 1982, 1980, 1979, 1976, 1975, 1973, 1970, 1967, 1965, 1962, 1960, 1959, 1956, 1955, 1954, 1951, 1950, 1946, 1945, 1943, 1940, 1938, 1933, 1932, 1928, 1926, 1925, 1920
2015 ADDISON CT	2020, 2017, 2014, 2010, 2006, 2005, 2002, 2000, 1996, 1995, 1993, 1992, 1991, 1986, 1984, 1982, 1980, 1979, 1976, 1975, 1973, 1970, 1967, 1965, 1962, 1960, 1959, 1956, 1954, 1951, 1950, 1946, 1945, 1943, 1940, 1938, 1933, 1932, 1928, 1926, 1925, 1920
2015 ADDISON ST	2020, 2017, 2014, 2010, 2006, 2005, 2002, 2000, 1996, 1995, 1993, 1991, 1986, 1984, 1982, 1980, 1979, 1976, 1975, 1973, 1970, 1967, 1965, 1962, 1960, 1959, 1956, 1955, 1954, 1951, 1950, 1946, 1945, 1943, 1940, 1938, 1933, 1932, 1928, 1926, 1925, 1920
2015 ADDISON ST	2020, 2017, 2014, 2010, 2006, 2005, 2002, 2000, 1996, 1995, 1993, 1992, 1991, 1986, 1984, 1982, 1980, 1979, 1976, 1975, 1973, 1970, 1967, 1965, 1960, 1959, 1956, 1955, 1954, 1951, 1950, 1946, 1945, 1943, 1940, 1938, 1933, 1932, 1928, 1926, 1925, 1920
2066 UNIVERSITY AVE	2020, 2017, 2014, 2010, 2005, 2002, 2000, 1996, 1995, 1993, 1992, 1991, 1986, 1984, 1982, 1980, 1979, 1976, 1975, 1973, 1970, 1967, 1965, 1962, 1960, 1959, 1956, 1955, 1954, 1951, 1950, 1946, 1945, 1943, 1940, 1938, 1933, 1932, 1928, 1926, 1925, 1920
2066 UNIVERSITY AVE	2020, 2017, 2014, 2006, 2005, 2002, 2000, 1996, 1995, 1993, 1992, 1991, 1986, 1984, 1982, 1980, 1979, 1976, 1975, 1973, 1970, 1967, 1965, 1962, 1960, 1959, 1956, 1955, 1954, 1951, 1950, 1946, 1945, 1943, 1940, 1938, 1933, 1932, 1928, 1926, 1925, 1920
2066 UNIVERSITY AVE	2020, 2017, 2010, 2006, 2005, 2002, 2000, 1996, 1995, 1993, 1992, 1991, 1986, 1984, 1982, 1980, 1979, 1976, 1975, 1973, 1970, 1967, 1965, 1962, 1960, 1959, 1956, 1955, 1954, 1951, 1950, 1946, 1945, 1943, 1940, 1938, 1933, 1932, 1928, 1926, 1925, 1920
2066 UNIVERSITY AVE	2020, 2014, 2010, 2006, 2005, 2002, 2000, 1996, 1995, 1993, 1992, 1991, 1986, 1984, 1982, 1980, 1979, 1976, 1975, 1973, 1970, 1967, 1965, 1962, 1960, 1959, 1956, 1955, 1954, 1951, 1950, 1946, 1945, 1943, 1940, 1938, 1933, 1932, 1928, 1926, 1925, 1920
2066 UNIVERSITY AVE	2020, 2017, 2014, 2010, 2006, 2005, 2002, 2000, 1996, 1995, 1993, 1992, 1991, 1986, 1984, 1982, 1980, 1979, 1976, 1975, 1973, 1967, 1965, 1962, 1960, 1959, 1956, 1955, 1954, 1951, 1950, 1946, 1945, 1943, 1940, 1938, 1933, 1932, 1928, 1926, 1925, 1920
2067 UNIVERSITY AVE	2020, 2017, 2014, 2010, 2006, 2005, 2002, 2000, 1996, 1995, 1993, 1992, 1991, 1986, 1984, 1982, 1980, 1979, 1976, 1975, 1973, 1967, 1965, 1962, 1960, 1959, 1956, 1955, 1954, 1951, 1950, 1946, 1945, 1943, 1940, 1938, 1933, 1932, 1928, 1926, 1925, 1920
2067 UNIVERSITY AVE	2020, 2017, 2014, 2010, 2006, 2005, 2002, 2000, 1996, 1995, 1993, 1992, 1991, 1984, 1982, 1980, 1979, 1976, 1975, 1973, 1970, 1967, 1965, 1962, 1960, 1959, 1956, 1955, 1954, 1951, 1950, 1946, 1945, 1943, 1940, 1938, 1933, 1932, 1928, 1926, 1925, 1920
2067 UNIVERSITY AVE	2020, 2017, 2014, 2010, 2006, 2005, 2002, 2000, 1996, 1993, 1992, 1991, 1986, 1984, 1982, 1980, 1979, 1976, 1975, 1973, 1970, 1967, 1965, 1962, 1960, 1959, 1956, 1955, 1954, 1951, 1950, 1946, 1945, 1943, 1940, 1938, 1933, 1932, 1928, 1926, 1925, 1920
2067 UNIVERSITY AVE	2020, 2017, 2014, 2010, 2006, 2005, 2002, 2000, 1996, 1995, 1993, 1991, 1986, 1984, 1982, 1980, 1979, 1976, 1975, 1973, 1970, 1967, 1965, 1962, 1960, 1959, 1956, 1955, 1954, 1951, 1950, 1946, 1945, 1943, 1940, 1938, 1933, 1932, 1928, 1926, 1925, 1920

FINDINGS

Address Researched	Address Not Identified in Research Source
2067 UNIVERSITY AVE	2020, 2017, 2014, 2010, 2006, 2005, 2002, 2000, 1996, 1995, 1993, 1992, 1986, 1984, 1982, 1980, 1979, 1976, 1975, 1973, 1970, 1967, 1965, 1962, 1960, 1959, 1956, 1955, 1954, 1951, 1950, 1946, 1945, 1943, 1940, 1938, 1933, 1932, 1928, 1926, 1925, 1920
2067 UNIVERSITY AVE	2020, 2014, 2010, 2006, 2005, 2002, 2000, 1996, 1995, 1993, 1992, 1991, 1986, 1984, 1982, 1980, 1979, 1976, 1975, 1973, 1970, 1967, 1965, 1962, 1960, 1959, 1956, 1955, 1954, 1951, 1950, 1946, 1945, 1943, 1940, 1938, 1933, 1932, 1928, 1926, 1925, 1920
2067 UNIVERSITY AVE	2020, 2017, 2010, 2006, 2005, 2002, 2000, 1996, 1995, 1993, 1992, 1991, 1986, 1984, 1982, 1980, 1979, 1976, 1975, 1973, 1970, 1967, 1965, 1962, 1960, 1959, 1956, 1955, 1954, 1951, 1950, 1946, 1945, 1943, 1940, 1938, 1933, 1932, 1928, 1926, 1925, 1920
2067 UNIVERSITY AVE	2020, 2017, 2014, 2010, 2005, 2002, 2000, 1996, 1995, 1993, 1992, 1991, 1986, 1984, 1982, 1980, 1979, 1976, 1975, 1973, 1970, 1967, 1965, 1962, 1960, 1959, 1956, 1955, 1954, 1951, 1950, 1946, 1945, 1943, 1940, 1938, 1933, 1932, 1928, 1926, 1925, 1920
2067 UNIVERSITY AVE	2020, 2017, 2014, 2010, 2006, 2002, 2000, 1996, 1995, 1993, 1992, 1991, 1986, 1984, 1982, 1980, 1979, 1976, 1975, 1973, 1970, 1967, 1965, 1962, 1960, 1959, 1956, 1955, 1954, 1951, 1950, 1946, 1945, 1943, 1940, 1938, 1933, 1932, 1928, 1926, 1925, 1920
2067 UNIVERSITY AVE	2020, 2017, 2014, 2010, 2006, 2005, 2002, 1996, 1995, 1993, 1992, 1991, 1986, 1984, 1982, 1980, 1979, 1976, 1975, 1973, 1970, 1967, 1965, 1962, 1960, 1959, 1956, 1955, 1954, 1951, 1950, 1946, 1945, 1943, 1940, 1938, 1933, 1932, 1928, 1926, 1925, 1920
2067 UNIVERSITY AVE	2020, 2017, 2014, 2010, 2006, 2005, 2002, 2000, 1996, 1995, 1993, 1992, 1991, 1986, 1984, 1982, 1980, 1979, 1976, 1975, 1973, 1970, 1967, 1965, 1962, 1960, 1959, 1956, 1954, 1951, 1950, 1946, 1945, 1943, 1940, 1938, 1933, 1932, 1928, 1926, 1925, 1920
2067 UNIVERSITY AVE	2020, 2017, 2014, 2010, 2006, 2005, 2002, 2000, 1996, 1995, 1993, 1992, 1991, 1986, 1984, 1982, 1980, 1979, 1976, 1975, 1973, 1970, 1967, 1965, 1962, 1960, 1959, 1956, 1955, 1954, 1951, 1946, 1945, 1943, 1940, 1938, 1933, 1932, 1928, 1926, 1925, 1920
2067 UNIVERSITY DR	2020, 2017, 2014, 2010, 2006, 2005, 2002, 2000, 1996, 1995, 1993, 1992, 1991, 1986, 1984, 1982, 1980, 1979, 1976, 1975, 1973, 1970, 1967, 1965, 1962, 1960, 1959, 1956, 1955, 1954, 1951, 1950, 1946, 1945, 1943, 1940, 1938, 1933, 1932, 1928, 1926, 1925
2068 UNIVERSITY AVE	2020, 2017, 2014, 2010, 2006, 2005, 2002, 2000, 1996, 1995, 1993, 1992, 1991, 1986, 1984, 1982, 1980, 1979, 1976, 1975, 1973, 1970, 1967, 1965, 1962, 1960, 1959, 1956, 1955, 1954, 1951, 1946, 1945, 1943, 1940, 1938, 1933, 1932, 1928, 1926, 1925, 1920
2068 UNIVERSITY AVE	2020, 2017, 2014, 2010, 2006, 2005, 2002, 2000, 1996, 1995, 1993, 1992, 1991, 1986, 1984, 1982, 1980, 1979, 1976, 1975, 1973, 1970, 1967, 1965, 1962, 1960, 1959, 1956, 1954, 1951, 1950, 1946, 1945, 1943, 1940, 1938, 1933, 1932, 1928, 1926, 1925, 1920
2068 UNIVERSITY AVE	2020, 2017, 2014, 2010, 2006, 2005, 2002, 2000, 1996, 1995, 1993, 1992, 1991, 1986, 1984, 1982, 1980, 1979, 1976, 1975, 1973, 1970, 1967, 1965, 1960, 1959, 1956, 1955, 1954, 1951, 1950, 1946, 1945, 1943, 1940, 1938, 1933, 1932, 1928, 1926, 1925, 1920
2068 UNIVERSITY AVE	2020, 2017, 2014, 2010, 2006, 2005, 2002, 2000, 1996, 1995, 1993, 1992, 1991, 1986, 1984, 1982, 1980, 1979, 1976, 1975, 1973, 1970, 1967, 1965, 1962, 1960, 1959, 1956, 1955, 1954, 1951, 1950, 1946, 1945, 1943, 1940, 1938, 1932, 1928, 1926, 1925, 1920

FINDINGS

Address Researched	Address Not Identified in Research Source
2068 UNIVERSITY AVE	2020, 2017, 2014, 2010, 2006, 2005, 2002, 2000, 1996, 1995, 1993, 1992, 1991, 1986, 1984, 1982, 1980, 1979, 1976, 1975, 1973, 1970, 1967, 1965, 1962, 1960, 1959, 1956, 1955, 1954, 1951, 1950, 1946, 1943, 1940, 1938, 1933, 1932, 1928, 1926, 1925, 1920
2068 UNIVERSITY AVE	2020, 2017, 2014, 2010, 2006, 2005, 2002, 2000, 1996, 1995, 1993, 1992, 1991, 1986, 1984, 1982, 1980, 1979, 1976, 1975, 1973, 1970, 1967, 1965, 1962, 1960, 1959, 1956, 1955, 1954, 1951, 1950, 1946, 1945, 1943, 1940, 1938, 1933, 1932, 1926, 1925, 1920
2068 UNIVERSITY AVE	2020, 2017, 2014, 2010, 2006, 2005, 2002, 1996, 1995, 1993, 1992, 1991, 1986, 1984, 1982, 1980, 1979, 1976, 1975, 1973, 1970, 1967, 1965, 1962, 1960, 1959, 1956, 1955, 1954, 1951, 1950, 1946, 1945, 1943, 1940, 1938, 1933, 1932, 1928, 1926, 1925, 1920
2068 UNIVERSITY AVE	2020, 2017, 2014, 2010, 2006, 2002, 2000, 1996, 1995, 1993, 1992, 1991, 1986, 1984, 1982, 1980, 1979, 1976, 1975, 1973, 1970, 1967, 1965, 1962, 1960, 1959, 1956, 1955, 1954, 1951, 1950, 1946, 1945, 1943, 1940, 1938, 1933, 1932, 1928, 1926, 1925, 1920
2068 UNIVERSITY AVE	2020, 2017, 2014, 2010, 2005, 2002, 2000, 1996, 1995, 1993, 1992, 1991, 1986, 1984, 1982, 1980, 1979, 1976, 1975, 1973, 1970, 1967, 1965, 1962, 1960, 1959, 1956, 1955, 1954, 1951, 1950, 1946, 1945, 1943, 1940, 1938, 1933, 1932, 1928, 1926, 1925, 1920
2068 UNIVERSITY AVE	2020, 2017, 2010, 2006, 2005, 2002, 2000, 1996, 1995, 1993, 1992, 1991, 1986, 1984, 1982, 1980, 1979, 1976, 1975, 1973, 1970, 1967, 1965, 1962, 1960, 1959, 1956, 1955, 1954, 1951, 1950, 1946, 1945, 1943, 1940, 1938, 1933, 1932, 1928, 1926, 1925, 1920
2068 UNIVERSITY AVE	2020, 2017, 2014, 2006, 2005, 2002, 2000, 1996, 1995, 1993, 1992, 1991, 1986, 1984, 1982, 1980, 1979, 1976, 1975, 1973, 1970, 1967, 1965, 1962, 1960, 1959, 1956, 1955, 1954, 1951, 1950, 1946, 1945, 1943, 1940, 1938, 1933, 1932, 1928, 1926, 1925, 1920
2068 UNIVERSITY AVE	2020, 2014, 2010, 2006, 2005, 2002, 2000, 1996, 1995, 1993, 1992, 1991, 1986, 1984, 1982, 1980, 1979, 1976, 1975, 1973, 1970, 1967, 1965, 1962, 1960, 1959, 1956, 1955, 1954, 1951, 1950, 1946, 1945, 1943, 1940, 1938, 1933, 1932, 1928, 1926, 1925, 1920
2068 UNIVERSITY AVE	2017, 2014, 2010, 2006, 2005, 2002, 2000, 1996, 1995, 1993, 1992, 1991, 1986, 1984, 1982, 1980, 1979, 1976, 1975, 1973, 1970, 1967, 1965, 1962, 1960, 1959, 1956, 1955, 1954, 1951, 1950, 1946, 1945, 1943, 1940, 1938, 1933, 1932, 1928, 1926, 1925, 1920
2068 UNIVERSITY AVE	2020, 2017, 2014, 2010, 2006, 2005, 2002, 2000, 1996, 1995, 1993, 1992, 1986, 1984, 1982, 1980, 1979, 1976, 1975, 1973, 1970, 1967, 1965, 1962, 1960, 1959, 1956, 1955, 1954, 1951, 1950, 1946, 1945, 1943, 1940, 1938, 1933, 1932, 1928, 1926, 1925, 1920
2068 UNIVERSITY AVE	2020, 2017, 2014, 2010, 2006, 2005, 2002, 2000, 1996, 1995, 1993, 1991, 1986, 1984, 1982, 1980, 1979, 1976, 1975, 1973, 1970, 1967, 1965, 1962, 1960, 1959, 1956, 1955, 1954, 1951, 1950, 1946, 1945, 1943, 1940, 1938, 1933, 1932, 1928, 1926, 1925, 1920
2068 UNIVERSITY AVE	2020, 2017, 2014, 2010, 2006, 2005, 2002, 2000, 1996, 1993, 1992, 1991, 1986, 1984, 1982, 1980, 1979, 1976, 1975, 1973, 1970, 1967, 1965, 1962, 1960, 1959, 1956, 1955, 1954, 1951, 1950, 1946, 1945, 1943, 1940, 1938, 1933, 1932, 1928, 1926, 1925, 1920
2068 UNIVERSITY AVE	2020, 2017, 2014, 2010, 2006, 2005, 2002, 2000, 1996, 1995, 1993, 1992, 1991, 1984, 1982, 1980, 1979, 1976, 1975, 1973, 1970, 1967, 1965, 1962, 1960, 1959, 1956, 1955, 1954, 1951, 1950, 1946, 1945, 1943, 1940, 1938, 1933, 1932, 1928, 1926, 1925, 1920

FINDINGS

Address Researched	Address Not Identified in Research Source
2068 UNIVERSITY AVE	2020, 2017, 2014, 2010, 2006, 2005, 2002, 2000, 1996, 1995, 1993, 1992, 1991, 1986, 1984, 1982, 1979, 1976, 1975, 1973, 1970, 1967, 1965, 1962, 1960, 1959, 1956, 1955, 1954, 1951, 1950, 1946, 1945, 1943, 1940, 1938, 1933, 1932, 1928, 1926, 1925, 1920
2068 UNIVERSITY AVE	2020, 2017, 2014, 2010, 2006, 2005, 2002, 2000, 1996, 1995, 1993, 1992, 1991, 1986, 1984, 1982, 1980, 1979, 1976, 1975, 1973, 1967, 1965, 1962, 1960, 1959, 1956, 1955, 1954, 1951, 1950, 1946, 1945, 1943, 1940, 1938, 1933, 1932, 1928, 1926, 1925, 1920
2068 UNIVERSITY DR	2020, 2017, 2014, 2010, 2006, 2005, 2002, 2000, 1996, 1995, 1993, 1992, 1991, 1986, 1984, 1982, 1980, 1979, 1976, 1975, 1973, 1970, 1967, 1965, 1962, 1960, 1959, 1956, 1955, 1954, 1951, 1950, 1946, 1945, 1943, 1940, 1933, 1932, 1928, 1926, 1925, 1920
2068 UNIVERSITY WAY	2020, 2017, 2014, 2010, 2006, 2005, 2002, 2000, 1996, 1995, 1993, 1992, 1991, 1986, 1984, 1982, 1980, 1979, 1976, 1975, 1973, 1970, 1967, 1965, 1962, 1960, 1959, 1956, 1955, 1954, 1951, 1950, 1946, 1945, 1943, 1940, 1938, 1933, 1932, 1926, 1925, 1920
2069 UNIVERSITY AVE	2020, 2017, 2014, 2010, 2006, 2005, 2002, 2000, 1996, 1995, 1993, 1992, 1991, 1986, 1984, 1982, 1980, 1979, 1976, 1975, 1973, 1970, 1967, 1965, 1962, 1960, 1959, 1956, 1955, 1954, 1951, 1950, 1946, 1945, 1943, 1940, 1938, 1933, 1932, 1926, 1925, 1920
2069 UNIVERSITY WAY	2020, 2017, 2014, 2010, 2006, 2005, 2002, 2000, 1996, 1995, 1993, 1992, 1991, 1986, 1984, 1982, 1980, 1979, 1976, 1975, 1973, 1970, 1967, 1965, 1962, 1960, 1959, 1956, 1955, 1954, 1951, 1950, 1946, 1943, 1940, 1938, 1933, 1932, 1928, 1926, 1925, 1920
2069 UNIVERSITY WAY	2020, 2017, 2014, 2010, 2006, 2005, 2002, 2000, 1996, 1995, 1993, 1992, 1991, 1986, 1984, 1982, 1980, 1979, 1976, 1975, 1973, 1970, 1967, 1965, 1962, 1960, 1959, 1956, 1955, 1954, 1951, 1950, 1946, 1945, 1943, 1940, 1938, 1933, 1932, 1928, 1926, 1920
2070 ADDISON ST	2020, 2017, 2014, 2010, 2006, 2005, 2002, 2000, 1996, 1995, 1993, 1991, 1986, 1984, 1982, 1980, 1979, 1976, 1975, 1973, 1970, 1967, 1965, 1962, 1960, 1959, 1956, 1955, 1954, 1951, 1950, 1946, 1945, 1943, 1940, 1938, 1933, 1932, 1928, 1926, 1925, 1920
2070 ADDISON ST	2020, 2017, 2014, 2010, 2006, 2005, 2002, 2000, 1996, 1993, 1992, 1991, 1986, 1984, 1982, 1980, 1979, 1976, 1975, 1973, 1970, 1967, 1965, 1962, 1960, 1959, 1956, 1955, 1954, 1951, 1950, 1946, 1945, 1943, 1940, 1938, 1933, 1932, 1928, 1926, 1925, 1920
2070 ADDISON ST	2020, 2017, 2014, 2010, 2006, 2002, 2000, 1996, 1995, 1993, 1992, 1991, 1986, 1984, 1982, 1980, 1979, 1976, 1975, 1973, 1970, 1967, 1965, 1962, 1960, 1959, 1956, 1955, 1954, 1951, 1950, 1946, 1945, 1943, 1940, 1938, 1933, 1932, 1928, 1926, 1925, 1920
2070 ADDISON ST	2020, 2017, 2014, 2010, 2006, 2005, 2002, 2000, 1995, 1993, 1992, 1991, 1986, 1984, 1982, 1980, 1979, 1976, 1975, 1973, 1970, 1967, 1965, 1962, 1960, 1959, 1956, 1955, 1954, 1951, 1950, 1946, 1945, 1943, 1940, 1938, 1933, 1932, 1928, 1926, 1925, 1920
2070 ADDISON WAY	2020, 2017, 2014, 2010, 2006, 2005, 2002, 2000, 1996, 1995, 1993, 1992, 1991, 1986, 1984, 1982, 1979, 1976, 1975, 1973, 1970, 1967, 1965, 1962, 1960, 1959, 1956, 1955, 1954, 1951, 1950, 1946, 1945, 1943, 1940, 1938, 1933, 1932, 1928, 1926, 1925, 1920
2070 UNIVERSITY AVE	2020, 2017, 2014, 2010, 2006, 2005, 2002, 2000, 1996, 1995, 1993, 1992, 1991, 1984, 1982, 1980, 1979, 1976, 1975, 1973, 1970, 1967, 1965, 1962, 1960, 1959, 1956, 1955, 1954, 1951, 1950, 1946, 1945, 1943, 1940, 1938, 1933, 1932, 1928, 1926, 1925, 1920

FINDINGS

Address Researched	Address Not Identified in Research Source
2070 UNIVERSITY AVE	2020, 2017, 2014, 2010, 2006, 2005, 2002, 2000, 1996, 1995, 1993, 1992, 1991, 1986, 1984, 1982, 1980, 1979, 1976, 1975, 1973, 1967, 1965, 1962, 1960, 1959, 1956, 1955, 1954, 1951, 1950, 1946, 1945, 1943, 1940, 1938, 1933, 1932, 1928, 1926, 1925, 1920
2070 UNIVERSITY AVE	2020, 2017, 2014, 2010, 2006, 2005, 2002, 2000, 1996, 1995, 1993, 1992, 1986, 1984, 1982, 1980, 1979, 1976, 1975, 1973, 1970, 1967, 1965, 1962, 1960, 1959, 1956, 1955, 1954, 1951, 1950, 1946, 1945, 1943, 1940, 1938, 1933, 1932, 1928, 1926, 1925, 1920
2070 UNIVERSITY AVE	2020, 2017, 2014, 2010, 2006, 2005, 2002, 1996, 1995, 1993, 1992, 1991, 1986, 1984, 1982, 1980, 1979, 1976, 1975, 1973, 1970, 1967, 1965, 1962, 1960, 1959, 1956, 1955, 1954, 1951, 1950, 1946, 1945, 1943, 1940, 1938, 1933, 1932, 1928, 1926, 1925, 1920
2070 UNIVERSITY AVE	2020, 2017, 2014, 2010, 2006, 2002, 2000, 1996, 1995, 1993, 1992, 1991, 1986, 1984, 1982, 1980, 1979, 1976, 1975, 1973, 1970, 1967, 1965, 1962, 1960, 1959, 1956, 1955, 1954, 1951, 1950, 1946, 1945, 1943, 1940, 1938, 1933, 1932, 1928, 1926, 1925, 1920
2070 UNIVERSITY AVE	2020, 2017, 2014, 2010, 2005, 2002, 2000, 1996, 1995, 1993, 1992, 1991, 1986, 1984, 1982, 1980, 1979, 1976, 1975, 1973, 1970, 1967, 1965, 1962, 1960, 1959, 1956, 1955, 1954, 1951, 1950, 1946, 1945, 1943, 1940, 1938, 1933, 1932, 1928, 1926, 1925, 1920
2070 UNIVERSITY AVE	2017, 2014, 2010, 2006, 2005, 2002, 2000, 1996, 1995, 1993, 1992, 1991, 1986, 1984, 1982, 1980, 1979, 1976, 1975, 1973, 1970, 1967, 1965, 1962, 1960, 1959, 1956, 1955, 1954, 1951, 1950, 1946, 1945, 1943, 1940, 1938, 1933, 1932, 1928, 1926, 1925, 1920
2070 UNIVERSITY AVE	2020, 2014, 2010, 2006, 2005, 2002, 2000, 1996, 1995, 1993, 1992, 1991, 1986, 1984, 1982, 1980, 1979, 1976, 1975, 1973, 1970, 1967, 1965, 1962, 1960, 1959, 1956, 1955, 1954, 1951, 1950, 1946, 1945, 1943, 1940, 1938, 1933, 1932, 1928, 1926, 1925, 1920
2070 UNIVERSITY AVE	2020, 2017, 2014, 2006, 2005, 2002, 2000, 1996, 1995, 1993, 1992, 1991, 1986, 1984, 1982, 1980, 1979, 1976, 1975, 1973, 1970, 1967, 1965, 1962, 1960, 1959, 1956, 1955, 1954, 1951, 1950, 1946, 1945, 1943, 1940, 1938, 1933, 1932, 1928, 1926, 1925, 1920
2070 UNIVERSITY AVE	2020, 2017, 2010, 2006, 2005, 2002, 2000, 1996, 1995, 1993, 1992, 1991, 1986, 1984, 1982, 1980, 1979, 1976, 1975, 1973, 1970, 1967, 1965, 1962, 1960, 1959, 1956, 1955, 1954, 1951, 1950, 1946, 1945, 1943, 1940, 1938, 1933, 1932, 1928, 1926, 1925, 1920
2070 UNIVERSITY AVE	2020, 2017, 2014, 2010, 2006, 2005, 2002, 2000, 1996, 1995, 1993, 1992, 1991, 1986, 1984, 1982, 1980, 1979, 1976, 1975, 1973, 1970, 1967, 1965, 1962, 1960, 1959, 1956, 1955, 1954, 1951, 1950, 1946, 1945, 1943, 1940, 1933, 1932, 1928, 1926, 1925, 1920
2070 UNIVERSITY AVE	2020, 2017, 2014, 2010, 2006, 2005, 2002, 2000, 1996, 1995, 1993, 1992, 1991, 1986, 1984, 1982, 1980, 1979, 1976, 1975, 1973, 1970, 1967, 1965, 1962, 1960, 1959, 1956, 1954, 1951, 1950, 1946, 1945, 1943, 1940, 1938, 1933, 1932, 1928, 1926, 1925, 1920
2070 UNIVERSITY AVE	2020, 2017, 2014, 2010, 2006, 2005, 2002, 2000, 1996, 1995, 1993, 1992, 1991, 1986, 1984, 1982, 1980, 1979, 1976, 1975, 1973, 1970, 1967, 1965, 1962, 1960, 1959, 1956, 1955, 1954, 1951, 1946, 1945, 1943, 1940, 1938, 1933, 1932, 1928, 1926, 1925, 1920

FINDINGS

Address Researched	Address Not Identified in Research Source
2070 UNIVERSITY AVE	2020, 2017, 2014, 2010, 2006, 2005, 2002, 2000, 1996, 1995, 1993, 1992, 1991, 1986, 1984, 1982, 1980, 1979, 1976, 1975, 1973, 1970, 1967, 1965, 1962, 1960, 1959, 1956, 1955, 1954, 1951, 1950, 1946, 1945, 1943, 1940, 1938, 1933, 1932, 1926, 1925, 1920
2070 UNIVERSITY DR	2020, 2017, 2014, 2010, 2006, 2005, 2002, 2000, 1996, 1995, 1993, 1992, 1991, 1986, 1984, 1982, 1980, 1979, 1976, 1975, 1973, 1970, 1967, 1965, 1962, 1960, 1959, 1956, 1955, 1954, 1951, 1946, 1945, 1943, 1940, 1938, 1933, 1932, 1928, 1926, 1925, 1920
2070 UNIVERSITY DR	2020, 2017, 2014, 2010, 2006, 2005, 2002, 2000, 1996, 1995, 1993, 1992, 1991, 1986, 1984, 1982, 1980, 1979, 1976, 1975, 1973, 1970, 1967, 1965, 1962, 1960, 1959, 1956, 1955, 1954, 1951, 1950, 1946, 1945, 1943, 1940, 1933, 1932, 1928, 1926, 1925, 1920
2070 UNIVERSITY DR	2020, 2017, 2014, 2010, 2006, 2005, 2002, 2000, 1996, 1995, 1993, 1992, 1991, 1986, 1984, 1982, 1980, 1979, 1976, 1975, 1973, 1970, 1967, 1965, 1962, 1960, 1959, 1956, 1955, 1954, 1951, 1950, 1946, 1945, 1943, 1940, 1938, 1933, 1932, 1928, 1926, 1925
2070 UNIVERSITY WAY	2020, 2017, 2014, 2010, 2006, 2005, 2002, 2000, 1996, 1995, 1993, 1992, 1991, 1986, 1984, 1982, 1980, 1979, 1976, 1975, 1973, 1970, 1967, 1965, 1962, 1960, 1959, 1956, 1955, 1954, 1951, 1950, 1946, 1943, 1940, 1938, 1933, 1932, 1928, 1926, 1925, 1920
2070 UNIVERSITY WAY	2020, 2017, 2014, 2010, 2006, 2005, 2002, 2000, 1996, 1995, 1993, 1992, 1991, 1986, 1984, 1982, 1980, 1979, 1976, 1975, 1973, 1970, 1967, 1965, 1962, 1960, 1959, 1956, 1955, 1954, 1951, 1950, 1946, 1945, 1943, 1940, 1938, 1933, 1932, 1926, 1925, 1920
2070 UNIVERSITY WAY	2020, 2017, 2014, 2010, 2006, 2005, 2002, 2000, 1996, 1995, 1993, 1992, 1991, 1986, 1984, 1982, 1980, 1979, 1976, 1975, 1973, 1970, 1967, 1965, 1962, 1960, 1959, 1956, 1955, 1954, 1951, 1950, 1946, 1945, 1943, 1940, 1938, 1933, 1932, 1928, 1926, 1920
2071 ADDISON CT	2020, 2017, 2014, 2010, 2006, 2005, 2002, 2000, 1996, 1995, 1993, 1992, 1991, 1986, 1984, 1982, 1980, 1979, 1976, 1975, 1973, 1970, 1967, 1965, 1962, 1960, 1959, 1956, 1955, 1954, 1951, 1950, 1946, 1945, 1943, 1940, 1938, 1933, 1932, 1926, 1925, 1920
2071 ADDISON ST	2020, 2017, 2014, 2006, 2005, 2002, 2000, 1996, 1995, 1993, 1992, 1991, 1986, 1984, 1982, 1980, 1979, 1976, 1975, 1973, 1970, 1967, 1965, 1962, 1960, 1959, 1956, 1955, 1954, 1951, 1950, 1946, 1945, 1943, 1940, 1938, 1933, 1932, 1928, 1926, 1925, 1920
2071 ADDISON ST	2017, 2014, 2010, 2006, 2005, 2002, 2000, 1996, 1995, 1993, 1992, 1991, 1986, 1984, 1982, 1980, 1979, 1976, 1975, 1973, 1970, 1967, 1965, 1962, 1960, 1959, 1956, 1955, 1954, 1951, 1950, 1946, 1945, 1943, 1940, 1938, 1933, 1932, 1928, 1926, 1925, 1920
2071 ADDISON ST	2020, 2017, 2014, 2010, 2005, 2002, 2000, 1996, 1995, 1993, 1992, 1991, 1986, 1984, 1982, 1980, 1979, 1976, 1975, 1973, 1970, 1967, 1965, 1962, 1960, 1959, 1956, 1955, 1954, 1951, 1950, 1946, 1945, 1943, 1940, 1938, 1933, 1932, 1928, 1926, 1925, 1920
2071 ADDISON WAY	2020, 2017, 2014, 2010, 2006, 2005, 2002, 2000, 1996, 1995, 1993, 1992, 1991, 1986, 1984, 1982, 1980, 1979, 1976, 1975, 1973, 1970, 1967, 1965, 1962, 1960, 1959, 1956, 1955, 1954, 1951, 1950, 1946, 1945, 1943, 1940, 1933, 1932, 1928, 1926, 1925, 1920
2071 UNIVERSITY AVE	2020, 2017, 2014, 2010, 2006, 2005, 2002, 2000, 1996, 1995, 1993, 1992, 1991, 1986, 1984, 1982, 1980, 1979, 1976, 1975, 1973, 1970, 1967, 1965, 1962, 1960, 1959, 1956, 1955, 1954, 1951, 1950, 1946, 1943, 1940, 1938, 1933, 1932, 1928, 1926, 1925, 1920

FINDINGS

Address Researched	Address Not Identified in Research Source
2071 UNIVERSITY AVE	2020, 2017, 2014, 2010, 2006, 2005, 2002, 2000, 1996, 1995, 1993, 1992, 1991, 1986, 1984, 1982, 1980, 1979, 1976, 1975, 1973, 1970, 1967, 1965, 1962, 1960, 1959, 1956, 1955, 1954, 1951, 1950, 1946, 1945, 1943, 1940, 1933, 1932, 1928, 1926, 1925, 1920
2071 UNIVERSITY AVE	2020, 2017, 2014, 2010, 2006, 2005, 2002, 2000, 1996, 1995, 1993, 1992, 1991, 1986, 1984, 1982, 1980, 1979, 1976, 1975, 1973, 1970, 1967, 1965, 1962, 1960, 1959, 1956, 1955, 1954, 1951, 1950, 1946, 1945, 1943, 1940, 1938, 1932, 1928, 1926, 1925, 1920
2071 UNIVERSITY AVE	2020, 2017, 2014, 2010, 2006, 2005, 2002, 2000, 1996, 1995, 1993, 1992, 1991, 1986, 1984, 1982, 1980, 1979, 1976, 1975, 1973, 1970, 1967, 1965, 1962, 1960, 1959, 1956, 1955, 1954, 1951, 1946, 1945, 1943, 1940, 1938, 1933, 1932, 1928, 1926, 1925, 1920
2071 UNIVERSITY AVE	2020, 2017, 2014, 2010, 2006, 2005, 2002, 2000, 1996, 1995, 1993, 1992, 1991, 1986, 1984, 1982, 1980, 1979, 1976, 1975, 1973, 1970, 1967, 1965, 1962, 1960, 1959, 1956, 1954, 1951, 1950, 1946, 1945, 1943, 1940, 1938, 1933, 1932, 1928, 1926, 1925, 1920
2071 UNIVERSITY AVE	2020, 2017, 2014, 2010, 2005, 2002, 2000, 1996, 1995, 1993, 1992, 1991, 1986, 1984, 1982, 1980, 1979, 1976, 1975, 1973, 1970, 1967, 1965, 1962, 1960, 1959, 1956, 1955, 1954, 1951, 1950, 1946, 1945, 1943, 1940, 1938, 1933, 1932, 1928, 1926, 1925, 1920
2071 UNIVERSITY AVE	2020, 2017, 2014, 2010, 2006, 2002, 2000, 1996, 1995, 1993, 1992, 1991, 1986, 1984, 1982, 1980, 1979, 1976, 1975, 1973, 1970, 1967, 1965, 1962, 1960, 1959, 1956, 1955, 1954, 1951, 1950, 1946, 1945, 1943, 1940, 1938, 1933, 1932, 1928, 1926, 1925, 1920
2071 UNIVERSITY AVE	2020, 2017, 2014, 2010, 2006, 2005, 2002, 1996, 1995, 1993, 1992, 1991, 1986, 1984, 1982, 1980, 1979, 1976, 1975, 1973, 1970, 1967, 1965, 1962, 1960, 1959, 1956, 1955, 1954, 1951, 1950, 1946, 1945, 1943, 1940, 1938, 1933, 1932, 1928, 1926, 1925, 1920
2071 UNIVERSITY AVE	2017, 2014, 2010, 2006, 2005, 2002, 2000, 1996, 1995, 1993, 1992, 1991, 1986, 1984, 1982, 1980, 1979, 1976, 1975, 1973, 1970, 1967, 1965, 1962, 1960, 1959, 1956, 1955, 1954, 1951, 1950, 1946, 1945, 1943, 1940, 1938, 1933, 1932, 1928, 1926, 1925, 1920
2071 UNIVERSITY AVE	2020, 2014, 2010, 2006, 2005, 2002, 2000, 1996, 1995, 1993, 1992, 1991, 1986, 1984, 1982, 1980, 1979, 1976, 1975, 1973, 1970, 1967, 1965, 1962, 1960, 1959, 1956, 1955, 1954, 1951, 1950, 1946, 1945, 1943, 1940, 1938, 1933, 1932, 1928, 1926, 1925, 1920
2071 UNIVERSITY AVE	2020, 2017, 2010, 2006, 2005, 2002, 2000, 1996, 1995, 1993, 1992, 1991, 1986, 1984, 1982, 1980, 1979, 1976, 1975, 1973, 1970, 1967, 1965, 1962, 1960, 1959, 1956, 1955, 1954, 1951, 1950, 1946, 1945, 1943, 1940, 1938, 1933, 1932, 1928, 1926, 1925, 1920
2071 UNIVERSITY AVE	2020, 2017, 2014, 2006, 2005, 2002, 2000, 1996, 1995, 1993, 1992, 1991, 1986, 1984, 1982, 1980, 1979, 1976, 1975, 1973, 1970, 1967, 1965, 1962, 1960, 1959, 1956, 1955, 1954, 1951, 1950, 1946, 1945, 1943, 1940, 1938, 1933, 1932, 1928, 1926, 1925, 1920
2071 UNIVERSITY AVE	2020, 2017, 2014, 2010, 2006, 2005, 2002, 2000, 1996, 1995, 1993, 1992, 1986, 1984, 1982, 1980, 1979, 1976, 1975, 1973, 1970, 1967, 1965, 1962, 1960, 1959, 1956, 1955, 1954, 1951, 1950, 1946, 1945, 1943, 1940, 1938, 1933, 1932, 1928, 1926, 1925, 1920
2071 UNIVERSITY AVE	2020, 2017, 2014, 2010, 2006, 2005, 2002, 2000, 1996, 1995, 1993, 1991, 1986, 1984, 1982, 1980, 1979, 1976, 1975, 1973, 1970, 1967, 1965, 1962, 1960, 1959, 1956, 1955, 1954, 1951, 1950, 1946, 1945, 1943, 1940, 1938, 1933, 1932, 1928, 1926, 1925, 1920

FINDINGS

Address Researched	Address Not Identified in Research Source
2071 UNIVERSITY AVE	2020, 2017, 2014, 2010, 2006, 2005, 2002, 2000, 1995, 1993, 1992, 1991, 1986, 1984, 1982, 1980, 1979, 1976, 1975, 1973, 1970, 1967, 1965, 1962, 1960, 1959, 1956, 1955, 1954, 1951, 1950, 1946, 1945, 1943, 1940, 1938, 1933, 1932, 1928, 1926, 1925, 1920
2071 UNIVERSITY AVE	2020, 2017, 2014, 2010, 2006, 2005, 2002, 2000, 1996, 1993, 1992, 1991, 1986, 1984, 1982, 1980, 1979, 1976, 1975, 1973, 1970, 1967, 1965, 1962, 1960, 1959, 1956, 1955, 1954, 1951, 1950, 1946, 1945, 1943, 1940, 1938, 1933, 1932, 1928, 1926, 1925, 1920
2071 UNIVERSITY AVE	2020, 2017, 2014, 2010, 2006, 2005, 2002, 2000, 1996, 1995, 1993, 1992, 1991, 1986, 1984, 1982, 1980, 1979, 1976, 1975, 1973, 1967, 1965, 1962, 1960, 1959, 1956, 1955, 1954, 1951, 1950, 1946, 1945, 1943, 1940, 1938, 1933, 1932, 1928, 1926, 1925, 1920
2071 UNIVERSITY AVE	2020, 2017, 2014, 2010, 2006, 2005, 2002, 2000, 1996, 1995, 1993, 1992, 1991, 1984, 1982, 1980, 1979, 1976, 1975, 1973, 1970, 1967, 1965, 1962, 1960, 1959, 1956, 1955, 1954, 1951, 1950, 1946, 1945, 1943, 1940, 1938, 1933, 1932, 1928, 1926, 1925, 1920
2071 UNIVERSITY AVE	2020, 2017, 2014, 2010, 2006, 2005, 2002, 2000, 1996, 1995, 1993, 1992, 1991, 1986, 1984, 1982, 1979, 1976, 1975, 1973, 1970, 1967, 1965, 1962, 1960, 1959, 1956, 1955, 1954, 1951, 1950, 1946, 1945, 1943, 1940, 1938, 1933, 1932, 1928, 1926, 1925, 1920
2071 UNIVERSITY DR	2020, 2017, 2014, 2010, 2006, 2005, 2002, 2000, 1996, 1995, 1993, 1992, 1991, 1986, 1984, 1982, 1980, 1979, 1976, 1975, 1973, 1970, 1967, 1965, 1962, 1960, 1959, 1956, 1955, 1954, 1951, 1950, 1946, 1945, 1943, 1940, 1938, 1933, 1932, 1928, 1926, 1925
2071 UNIVERSITY WAY	2020, 2017, 2014, 2010, 2006, 2005, 2002, 2000, 1996, 1995, 1993, 1992, 1991, 1986, 1984, 1982, 1980, 1979, 1976, 1975, 1973, 1970, 1967, 1965, 1962, 1960, 1959, 1956, 1955, 1954, 1951, 1950, 1946, 1945, 1943, 1940, 1938, 1933, 1932, 1928, 1926, 1920
2072 ADDISON	2020, 2017, 2014, 2010, 2006, 2005, 2002, 2000, 1996, 1995, 1993, 1992, 1991, 1984, 1982, 1980, 1979, 1976, 1975, 1973, 1970, 1967, 1965, 1962, 1960, 1959, 1956, 1955, 1954, 1951, 1950, 1946, 1945, 1943, 1940, 1938, 1933, 1932, 1928, 1926, 1925, 1920
2072 ADDISON CT	2020, 2017, 2014, 2010, 2006, 2005, 2002, 2000, 1996, 1995, 1993, 1992, 1991, 1986, 1984, 1982, 1980, 1979, 1976, 1975, 1973, 1970, 1967, 1965, 1962, 1960, 1959, 1956, 1955, 1954, 1951, 1950, 1946, 1943, 1940, 1938, 1933, 1932, 1928, 1926, 1925, 1920
2072 ADDISON CT	2020, 2017, 2014, 2010, 2006, 2005, 2002, 2000, 1996, 1995, 1993, 1992, 1991, 1986, 1984, 1982, 1980, 1979, 1976, 1975, 1973, 1970, 1967, 1965, 1962, 1960, 1959, 1956, 1955, 1954, 1951, 1946, 1945, 1943, 1940, 1938, 1933, 1932, 1928, 1926, 1925, 1920
2072 ADDISON CT	2020, 2017, 2014, 2010, 2006, 2005, 2002, 2000, 1996, 1995, 1993, 1992, 1991, 1986, 1984, 1982, 1980, 1979, 1976, 1975, 1973, 1970, 1967, 1965, 1962, 1960, 1959, 1956, 1955, 1954, 1951, 1950, 1946, 1945, 1943, 1940, 1938, 1933, 1932, 1926, 1925, 1920
2072 ADDISON ST	2020, 2017, 2014, 2010, 2006, 2005, 2002, 2000, 1996, 1995, 1993, 1991, 1986, 1984, 1982, 1980, 1979, 1976, 1975, 1973, 1970, 1967, 1965, 1962, 1960, 1959, 1956, 1955, 1954, 1951, 1950, 1946, 1945, 1943, 1940, 1938, 1933, 1932, 1928, 1926, 1925, 1920
2072 ADDISON ST	2020, 2017, 2014, 2010, 2006, 2005, 2002, 2000, 1996, 1993, 1992, 1991, 1986, 1984, 1982, 1980, 1979, 1976, 1975, 1973, 1970, 1967, 1965, 1962, 1960, 1959, 1956, 1955, 1954, 1951, 1950, 1946, 1945, 1943, 1940, 1938, 1933, 1932, 1928, 1926, 1925, 1920

FINDINGS

Address Researched	Address Not Identified in Research Source
2072 ADDISON ST	2020, 2017, 2014, 2010, 2006, 2005, 2002, 2000, 1996, 1995, 1993, 1992, 1991, 1986, 1984, 1982, 1980, 1979, 1976, 1975, 1973, 1970, 1967, 1965, 1960, 1959, 1956, 1955, 1954, 1951, 1950, 1946, 1945, 1943, 1940, 1938, 1933, 1932, 1928, 1926, 1925, 1920
2072 ADDISON ST	2020, 2017, 2014, 2006, 2005, 2002, 2000, 1996, 1995, 1993, 1992, 1991, 1986, 1984, 1982, 1980, 1979, 1976, 1975, 1973, 1970, 1967, 1965, 1962, 1960, 1959, 1956, 1955, 1954, 1951, 1950, 1946, 1945, 1943, 1940, 1938, 1933, 1932, 1928, 1926, 1925, 1920
2072 ADDISON ST	2020, 2017, 2010, 2006, 2005, 2002, 2000, 1996, 1995, 1993, 1992, 1991, 1986, 1984, 1982, 1980, 1979, 1976, 1975, 1973, 1970, 1967, 1965, 1962, 1960, 1959, 1956, 1955, 1954, 1951, 1950, 1946, 1945, 1943, 1940, 1938, 1933, 1932, 1928, 1926, 1925, 1920
2072 ADDISON ST	2020, 2014, 2010, 2006, 2005, 2002, 2000, 1996, 1995, 1993, 1992, 1991, 1986, 1984, 1982, 1980, 1979, 1976, 1975, 1973, 1970, 1967, 1965, 1962, 1960, 1959, 1956, 1955, 1954, 1951, 1950, 1946, 1945, 1943, 1940, 1938, 1933, 1932, 1928, 1926, 1925, 1920
2072 ADDISON ST	2020, 2017, 2014, 2010, 2006, 2005, 2002, 2000, 1995, 1993, 1992, 1991, 1986, 1984, 1982, 1980, 1979, 1976, 1975, 1973, 1970, 1967, 1965, 1962, 1960, 1959, 1956, 1955, 1954, 1951, 1950, 1946, 1945, 1943, 1940, 1938, 1933, 1932, 1928, 1926, 1925, 1920
2072 ADDISON ST	2020, 2017, 2014, 2010, 2006, 2005, 2002, 1996, 1995, 1993, 1992, 1991, 1986, 1984, 1982, 1980, 1979, 1976, 1975, 1973, 1970, 1967, 1965, 1962, 1960, 1959, 1956, 1955, 1954, 1951, 1950, 1946, 1945, 1943, 1940, 1938, 1933, 1932, 1928, 1926, 1925, 1920
2072 ADDISON ST	2020, 2017, 2014, 2010, 2006, 2002, 2000, 1996, 1995, 1993, 1992, 1991, 1986, 1984, 1982, 1980, 1979, 1976, 1975, 1973, 1970, 1967, 1965, 1962, 1960, 1959, 1956, 1955, 1954, 1951, 1950, 1946, 1945, 1943, 1940, 1938, 1933, 1932, 1928, 1926, 1925, 1920
2072 ADDISON ST	2020, 2017, 2014, 2010, 2005, 2002, 2000, 1996, 1995, 1993, 1992, 1991, 1986, 1984, 1982, 1980, 1979, 1976, 1975, 1973, 1970, 1967, 1965, 1962, 1960, 1959, 1956, 1955, 1954, 1951, 1950, 1946, 1945, 1943, 1940, 1938, 1933, 1932, 1928, 1926, 1925, 1920
2072 ADDISON WAY	2020, 2017, 2014, 2010, 2006, 2005, 2002, 2000, 1996, 1995, 1993, 1992, 1991, 1986, 1984, 1982, 1979, 1976, 1975, 1973, 1970, 1967, 1965, 1962, 1960, 1959, 1956, 1955, 1954, 1951, 1950, 1946, 1945, 1943, 1940, 1938, 1933, 1932, 1928, 1926, 1925, 1920
2072 ADDISON WAY	2020, 2017, 2014, 2010, 2006, 2005, 2002, 2000, 1996, 1995, 1993, 1992, 1991, 1984, 1982, 1980, 1979, 1976, 1975, 1973, 1970, 1967, 1965, 1962, 1960, 1959, 1956, 1955, 1954, 1951, 1950, 1946, 1945, 1943, 1940, 1938, 1933, 1932, 1928, 1926, 1925, 1920
2072 ADDISON WAY	2020, 2017, 2014, 2010, 2006, 2005, 2002, 2000, 1996, 1995, 1993, 1992, 1986, 1984, 1982, 1980, 1979, 1976, 1975, 1973, 1970, 1967, 1965, 1962, 1960, 1959, 1956, 1955, 1954, 1951, 1950, 1946, 1945, 1943, 1940, 1938, 1933, 1932, 1928, 1926, 1925, 1920
2072 ADDISON WAY	2020, 2017, 2014, 2010, 2006, 2005, 2002, 2000, 1996, 1995, 1993, 1992, 1991, 1986, 1984, 1982, 1980, 1979, 1976, 1975, 1973, 1970, 1967, 1965, 1962, 1960, 1959, 1956, 1955, 1954, 1951, 1946, 1945, 1943, 1940, 1938, 1933, 1932, 1928, 1926, 1925, 1920
2072 ADDISON WAY	2020, 2017, 2014, 2010, 2006, 2005, 2002, 2000, 1996, 1995, 1993, 1992, 1991, 1986, 1984, 1982, 1980, 1979, 1976, 1975, 1973, 1970, 1967, 1965, 1962, 1960, 1959, 1956, 1955, 1954, 1951, 1950, 1946, 1943, 1940, 1938, 1933, 1932, 1928, 1926, 1925, 1920

FINDINGS

Address Researched	Address Not Identified in Research Source
2072 ADDISON WAY	2020, 2017, 2014, 2010, 2006, 2005, 2002, 2000, 1996, 1995, 1993, 1992, 1991, 1986, 1984, 1982, 1980, 1979, 1976, 1975, 1973, 1970, 1967, 1965, 1962, 1960, 1959, 1956, 1954, 1951, 1950, 1946, 1945, 1943, 1940, 1938, 1933, 1932, 1928, 1926, 1925, 1920
2072 ADDISON WAY	2020, 2017, 2014, 2010, 2006, 2005, 2002, 2000, 1996, 1995, 1993, 1992, 1991, 1986, 1984, 1982, 1980, 1979, 1976, 1975, 1973, 1970, 1967, 1965, 1962, 1960, 1959, 1956, 1955, 1954, 1951, 1950, 1946, 1945, 1943, 1940, 1938, 1932, 1928, 1926, 1925, 1920
2072 ADDISON WAY	2020, 2017, 2014, 2010, 2006, 2005, 2002, 2000, 1996, 1995, 1993, 1992, 1991, 1986, 1984, 1982, 1980, 1979, 1976, 1975, 1973, 1970, 1967, 1965, 1962, 1960, 1959, 1956, 1955, 1954, 1951, 1950, 1946, 1945, 1943, 1940, 1933, 1932, 1928, 1926, 1925, 1920
2072 UNIVERSITY AVE	2020, 2017, 2014, 2010, 2006, 2005, 2002, 2000, 1996, 1995, 1993, 1992, 1991, 1986, 1984, 1982, 1980, 1979, 1976, 1975, 1973, 1970, 1967, 1965, 1962, 1960, 1959, 1956, 1955, 1954, 1951, 1950, 1946, 1945, 1943, 1940, 1938, 1932, 1928, 1926, 1925, 1920
2072 UNIVERSITY AVE	2020, 2017, 2014, 2010, 2006, 2005, 2002, 2000, 1996, 1995, 1993, 1992, 1991, 1986, 1984, 1982, 1980, 1979, 1976, 1975, 1973, 1970, 1967, 1965, 1962, 1960, 1959, 1956, 1954, 1951, 1950, 1946, 1945, 1943, 1940, 1938, 1933, 1932, 1928, 1926, 1925, 1920
2072 UNIVERSITY AVE	2020, 2017, 2014, 2010, 2006, 2005, 2002, 2000, 1996, 1995, 1993, 1992, 1991, 1986, 1984, 1982, 1980, 1979, 1976, 1975, 1973, 1970, 1967, 1965, 1962, 1960, 1959, 1956, 1955, 1954, 1951, 1946, 1945, 1943, 1940, 1938, 1933, 1932, 1928, 1926, 1925, 1920
2072 UNIVERSITY AVE	2020, 2017, 2014, 2010, 2006, 2005, 2002, 2000, 1996, 1995, 1993, 1992, 1991, 1986, 1984, 1982, 1980, 1979, 1976, 1975, 1973, 1970, 1967, 1965, 1962, 1960, 1959, 1956, 1955, 1954, 1951, 1950, 1946, 1945, 1943, 1940, 1938, 1933, 1932, 1926, 1925, 1920
2072 UNIVERSITY AVE	2017, 2014, 2010, 2006, 2005, 2002, 2000, 1996, 1995, 1993, 1992, 1991, 1986, 1984, 1982, 1980, 1979, 1976, 1975, 1973, 1970, 1967, 1965, 1962, 1960, 1959, 1956, 1955, 1954, 1951, 1950, 1946, 1945, 1943, 1940, 1938, 1933, 1932, 1928, 1926, 1925, 1920
2072 UNIVERSITY DR	2020, 2017, 2014, 2010, 2006, 2005, 2002, 2000, 1996, 1995, 1993, 1992, 1991, 1986, 1984, 1982, 1980, 1979, 1976, 1975, 1973, 1970, 1967, 1965, 1962, 1960, 1959, 1956, 1955, 1954, 1951, 1950, 1946, 1945, 1943, 1940, 1933, 1932, 1928, 1926, 1925, 1920
2072 UNIVERSITY DR	2020, 2017, 2014, 2010, 2006, 2005, 2002, 2000, 1996, 1995, 1993, 1992, 1991, 1986, 1984, 1982, 1980, 1979, 1976, 1975, 1973, 1970, 1967, 1965, 1962, 1960, 1959, 1956, 1955, 1954, 1951, 1950, 1946, 1945, 1943, 1940, 1938, 1933, 1932, 1928, 1926, 1925
2072 UNIVERSITY WAY	2020, 2017, 2014, 2010, 2006, 2005, 2002, 2000, 1996, 1995, 1993, 1992, 1991, 1986, 1984, 1982, 1980, 1979, 1976, 1975, 1973, 1970, 1967, 1965, 1962, 1960, 1959, 1956, 1955, 1954, 1951, 1950, 1946, 1943, 1940, 1938, 1933, 1932, 1928, 1926, 1925, 1920
2072 UNIVERSITY WAY	2020, 2017, 2014, 2010, 2006, 2005, 2002, 2000, 1996, 1995, 1993, 1992, 1991, 1986, 1984, 1982, 1980, 1979, 1976, 1975, 1973, 1970, 1967, 1965, 1962, 1960, 1959, 1956, 1955, 1954, 1951, 1950, 1946, 1945, 1943, 1940, 1938, 1933, 1932, 1928, 1926, 1920
2073 ADDISON CT	2020, 2017, 2014, 2010, 2006, 2005, 2002, 2000, 1996, 1995, 1993, 1992, 1991, 1986, 1984, 1982, 1980, 1979, 1976, 1975, 1973, 1970, 1967, 1965, 1962, 1960, 1959, 1956, 1955, 1954, 1951, 1950, 1946, 1945, 1943, 1940, 1938, 1933, 1932, 1926, 1925, 1920

FINDINGS

Address Researched	Address Not Identified in Research Source
2074 ADDISON CT	2020, 2017, 2014, 2010, 2006, 2005, 2002, 2000, 1996, 1995, 1993, 1992, 1991, 1986, 1984, 1982, 1980, 1979, 1976, 1973, 1970, 1967, 1965, 1962, 1960, 1959, 1956, 1955, 1954, 1951, 1950, 1946, 1945, 1943, 1940, 1938, 1933, 1932, 1928, 1926, 1925, 1920
2074 ADDISON WAY	2020, 2017, 2014, 2010, 2006, 2005, 2002, 2000, 1996, 1995, 1993, 1992, 1991, 1986, 1984, 1982, 1980, 1979, 1976, 1975, 1973, 1967, 1965, 1962, 1960, 1959, 1956, 1955, 1954, 1951, 1950, 1946, 1945, 1943, 1940, 1938, 1933, 1932, 1928, 1926, 1925, 1920
2074 ADDISON WAY	2020, 2017, 2014, 2010, 2006, 2005, 2002, 2000, 1996, 1995, 1993, 1992, 1991, 1986, 1984, 1982, 1980, 1979, 1976, 1975, 1973, 1970, 1967, 1965, 1962, 1960, 1959, 1956, 1955, 1954, 1951, 1950, 1946, 1945, 1943, 1940, 1938, 1933, 1932, 1928, 1926, 1920
2074 ADDISON WAY	2020, 2017, 2014, 2010, 2006, 2005, 2002, 2000, 1996, 1995, 1993, 1992, 1991, 1986, 1984, 1982, 1980, 1979, 1976, 1975, 1973, 1970, 1967, 1965, 1962, 1960, 1959, 1956, 1955, 1954, 1951, 1950, 1946, 1945, 1943, 1940, 1933, 1932, 1928, 1926, 1925, 1920
2074 ADDISON WAY	2020, 2017, 2014, 2010, 2006, 2005, 2002, 2000, 1996, 1995, 1993, 1992, 1991, 1986, 1984, 1982, 1980, 1979, 1976, 1975, 1973, 1970, 1967, 1965, 1962, 1960, 1959, 1956, 1955, 1954, 1951, 1950, 1946, 1945, 1943, 1940, 1938, 1932, 1928, 1926, 1925, 1920
2074 ADDISON WAY	2020, 2017, 2014, 2010, 2006, 2005, 2002, 2000, 1996, 1995, 1993, 1992, 1991, 1986, 1984, 1982, 1980, 1979, 1976, 1975, 1973, 1970, 1967, 1965, 1962, 1960, 1959, 1956, 1955, 1954, 1951, 1950, 1946, 1943, 1940, 1938, 1933, 1932, 1928, 1926, 1925, 1920
2074 UNIVERSITY AVE	2020, 2017, 2014, 2010, 2006, 2005, 2002, 2000, 1996, 1995, 1993, 1992, 1991, 1986, 1984, 1982, 1980, 1979, 1976, 1975, 1973, 1970, 1967, 1965, 1962, 1960, 1959, 1956, 1955, 1954, 1951, 1946, 1945, 1943, 1940, 1938, 1933, 1932, 1928, 1926, 1925, 1920
2074 UNIVERSITY AVE	2020, 2017, 2014, 2010, 2006, 2005, 2002, 2000, 1996, 1995, 1993, 1992, 1991, 1986, 1984, 1982, 1980, 1979, 1976, 1975, 1973, 1970, 1967, 1965, 1962, 1960, 1959, 1956, 1954, 1951, 1950, 1946, 1945, 1943, 1940, 1938, 1933, 1932, 1928, 1926, 1925, 1920
2074 UNIVERSITY AVE	2020, 2017, 2014, 2010, 2006, 2005, 2002, 2000, 1996, 1995, 1993, 1992, 1991, 1986, 1984, 1982, 1980, 1979, 1976, 1975, 1973, 1970, 1967, 1965, 1962, 1960, 1959, 1956, 1955, 1954, 1951, 1950, 1946, 1945, 1943, 1940, 1938, 1932, 1928, 1926, 1925, 1920
2074 UNIVERSITY AVE	2020, 2017, 2014, 2010, 2006, 2005, 2002, 2000, 1996, 1995, 1993, 1992, 1991, 1986, 1984, 1982, 1980, 1979, 1976, 1975, 1973, 1970, 1967, 1965, 1962, 1960, 1959, 1956, 1955, 1954, 1951, 1950, 1946, 1945, 1943, 1940, 1938, 1933, 1932, 1926, 1925, 1920
2074 UNIVERSITY AVE	2020, 2017, 2014, 2010, 2006, 2005, 2002, 2000, 1996, 1995, 1993, 1992, 1991, 1986, 1984, 1982, 1980, 1979, 1976, 1973, 1970, 1967, 1965, 1962, 1960, 1959, 1956, 1955, 1954, 1951, 1950, 1946, 1945, 1943, 1940, 1938, 1933, 1932, 1928, 1926, 1925, 1920
2074 UNIVERSITY AVE	2020, 2017, 2014, 2010, 2006, 2005, 2002, 2000, 1996, 1995, 1993, 1992, 1991, 1986, 1984, 1982, 1980, 1979, 1976, 1975, 1973, 1967, 1965, 1962, 1960, 1959, 1956, 1955, 1954, 1951, 1950, 1946, 1945, 1943, 1940, 1938, 1933, 1932, 1928, 1926, 1925, 1920
2074 UNIVERSITY AVE	2020, 2017, 2014, 2010, 2006, 2005, 2002, 2000, 1996, 1995, 1993, 1992, 1991, 1986, 1984, 1982, 1980, 1976, 1975, 1973, 1970, 1967, 1965, 1962, 1960, 1959, 1956, 1955, 1954, 1951, 1950, 1946, 1945, 1943, 1940, 1938, 1933, 1932, 1928, 1926, 1925, 1920

FINDINGS

Address Researched	Address Not Identified in Research Source
2074 UNIVERSITY AVE	2020, 2017, 2014, 2010, 2006, 2005, 2002, 2000, 1996, 1995, 1993, 1992, 1991, 1986, 1984, 1982, 1979, 1976, 1975, 1973, 1970, 1967, 1965, 1962, 1960, 1959, 1956, 1955, 1954, 1951, 1950, 1946, 1945, 1943, 1940, 1938, 1933, 1932, 1928, 1926, 1925, 1920
2074 UNIVERSITY AVE	2020, 2017, 2014, 2010, 2006, 2005, 2002, 2000, 1996, 1995, 1993, 1992, 1991, 1986, 1984, 1980, 1979, 1976, 1975, 1973, 1970, 1967, 1965, 1962, 1960, 1959, 1956, 1955, 1954, 1951, 1950, 1946, 1945, 1943, 1940, 1938, 1933, 1932, 1928, 1926, 1925, 1920
2074 UNIVERSITY AVE	2020, 2017, 2014, 2010, 2006, 2005, 2002, 2000, 1996, 1995, 1993, 1992, 1991, 1984, 1982, 1980, 1979, 1976, 1975, 1973, 1970, 1967, 1965, 1962, 1960, 1959, 1956, 1955, 1954, 1951, 1950, 1946, 1945, 1943, 1940, 1938, 1933, 1932, 1928, 1926, 1925, 1920
2074 UNIVERSITY AVE	2020, 2017, 2014, 2010, 2006, 2005, 2002, 2000, 1996, 1995, 1993, 1991, 1986, 1984, 1982, 1980, 1979, 1976, 1975, 1973, 1970, 1967, 1965, 1962, 1960, 1959, 1956, 1955, 1954, 1951, 1950, 1946, 1945, 1943, 1940, 1938, 1933, 1932, 1928, 1926, 1925, 1920
2074 UNIVERSITY AVE	2020, 2017, 2014, 2010, 2006, 2005, 2002, 2000, 1996, 1995, 1993, 1992, 1986, 1984, 1982, 1980, 1979, 1976, 1975, 1973, 1970, 1967, 1965, 1962, 1960, 1959, 1956, 1955, 1954, 1951, 1950, 1946, 1945, 1943, 1940, 1938, 1933, 1932, 1928, 1926, 1925, 1920
2074 UNIVERSITY AVE	2020, 2014, 2010, 2006, 2005, 2002, 2000, 1996, 1995, 1993, 1992, 1991, 1986, 1984, 1982, 1980, 1979, 1976, 1975, 1973, 1970, 1967, 1965, 1962, 1960, 1959, 1956, 1955, 1954, 1951, 1950, 1946, 1945, 1943, 1940, 1938, 1933, 1932, 1928, 1926, 1925, 1920
2074 UNIVERSITY AVE	2020, 2017, 2010, 2006, 2005, 2002, 2000, 1996, 1995, 1993, 1992, 1991, 1986, 1984, 1982, 1980, 1979, 1976, 1975, 1973, 1970, 1967, 1965, 1962, 1960, 1959, 1956, 1955, 1954, 1951, 1950, 1946, 1945, 1943, 1940, 1938, 1933, 1932, 1928, 1926, 1925, 1920
2074 UNIVERSITY AVE	2020, 2017, 2014, 2006, 2005, 2002, 2000, 1996, 1995, 1993, 1992, 1991, 1986, 1984, 1982, 1980, 1979, 1976, 1975, 1973, 1970, 1967, 1965, 1962, 1960, 1959, 1956, 1955, 1954, 1951, 1950, 1946, 1945, 1943, 1940, 1938, 1933, 1932, 1928, 1926, 1925, 1920
2074 UNIVERSITY AVE	2020, 2017, 2014, 2010, 2005, 2002, 2000, 1996, 1995, 1993, 1992, 1991, 1986, 1984, 1982, 1980, 1979, 1976, 1975, 1973, 1970, 1967, 1965, 1962, 1960, 1959, 1956, 1955, 1954, 1951, 1950, 1946, 1945, 1943, 1940, 1938, 1933, 1932, 1928, 1926, 1925, 1920
2074 UNIVERSITY AVE	2020, 2017, 2014, 2010, 2006, 2005, 2002, 1996, 1995, 1993, 1992, 1991, 1986, 1984, 1982, 1980, 1979, 1976, 1975, 1973, 1970, 1967, 1965, 1962, 1960, 1959, 1956, 1955, 1954, 1951, 1950, 1946, 1945, 1943, 1940, 1938, 1933, 1932, 1928, 1926, 1925, 1920
2074 UNIVERSITY DR	2020, 2017, 2014, 2010, 2006, 2005, 2002, 2000, 1996, 1995, 1993, 1992, 1991, 1986, 1984, 1982, 1980, 1979, 1976, 1975, 1973, 1970, 1967, 1965, 1962, 1960, 1959, 1956, 1955, 1954, 1951, 1950, 1946, 1945, 1943, 1940, 1933, 1932, 1928, 1926, 1925, 1920
2074 UNIVERSITY WAY	2020, 2017, 2014, 2010, 2006, 2005, 2002, 2000, 1996, 1995, 1993, 1992, 1991, 1986, 1984, 1982, 1980, 1979, 1976, 1975, 1973, 1970, 1967, 1965, 1962, 1960, 1959, 1956, 1955, 1954, 1951, 1950, 1946, 1943, 1940, 1938, 1933, 1932, 1928, 1926, 1925, 1920
2074 UNIVERSITY WAY	2020, 2017, 2014, 2010, 2006, 2005, 2002, 2000, 1996, 1995, 1993, 1992, 1991, 1986, 1984, 1982, 1980, 1979, 1976, 1975, 1973, 1970, 1967, 1965, 1962, 1960, 1959, 1956, 1955, 1954, 1951, 1950, 1946, 1945, 1943, 1940, 1938, 1933, 1932, 1928, 1926, 1920

FINDINGS

Address Researched	Address Not Identified in Research Source
2075 ADDISON WAY	2020, 2017, 2014, 2010, 2006, 2005, 2002, 2000, 1996, 1995, 1993, 1992, 1991, 1986, 1984, 1982, 1980, 1979, 1976, 1975, 1973, 1970, 1967, 1965, 1962, 1960, 1959, 1956, 1955, 1954, 1951, 1950, 1946, 1945, 1943, 1940, 1938, 1933, 1932, 1928, 1926, 1920
2075 ADDISON WAY	2020, 2017, 2014, 2010, 2006, 2005, 2002, 2000, 1996, 1995, 1993, 1992, 1991, 1986, 1984, 1982, 1980, 1979, 1976, 1975, 1973, 1970, 1967, 1965, 1962, 1960, 1959, 1956, 1955, 1954, 1951, 1950, 1946, 1945, 1943, 1940, 1938, 1933, 1932, 1928, 1926, 1925
2076 UNIVERSITY AVE	2020, 2017, 2014, 2010, 2006, 2005, 2002, 2000, 1996, 1995, 1993, 1992, 1991, 1986, 1984, 1982, 1980, 1979, 1976, 1975, 1973, 1970, 1967, 1965, 1962, 1960, 1959, 1956, 1955, 1954, 1951, 1950, 1946, 1945, 1943, 1940, 1938, 1932, 1928, 1926, 1925, 1920
2076 UNIVERSITY AVE	2020, 2017, 2014, 2010, 2006, 2005, 2002, 1996, 1995, 1993, 1992, 1991, 1986, 1984, 1982, 1980, 1979, 1976, 1975, 1973, 1970, 1967, 1965, 1962, 1960, 1959, 1956, 1955, 1954, 1951, 1950, 1946, 1945, 1943, 1940, 1938, 1933, 1932, 1928, 1926, 1925, 1920
2076 UNIVERSITY AVE	2020, 2017, 2014, 2010, 2005, 2002, 2000, 1996, 1995, 1993, 1992, 1991, 1986, 1984, 1982, 1980, 1979, 1976, 1975, 1973, 1970, 1967, 1965, 1962, 1960, 1959, 1956, 1955, 1954, 1951, 1950, 1946, 1945, 1943, 1940, 1938, 1933, 1932, 1928, 1926, 1925, 1920
2076 UNIVERSITY AVE	2020, 2017, 2014, 2010, 2006, 2002, 2000, 1996, 1995, 1993, 1992, 1991, 1986, 1984, 1982, 1980, 1979, 1976, 1975, 1973, 1970, 1967, 1965, 1962, 1960, 1959, 1956, 1955, 1954, 1951, 1950, 1946, 1945, 1943, 1940, 1938, 1933, 1932, 1928, 1926, 1925, 1920
2076 UNIVERSITY AVE	2020, 2017, 2014, 2006, 2005, 2002, 2000, 1996, 1995, 1993, 1992, 1991, 1986, 1984, 1982, 1980, 1979, 1976, 1975, 1973, 1970, 1967, 1965, 1962, 1960, 1959, 1956, 1955, 1954, 1951, 1950, 1946, 1945, 1943, 1940, 1938, 1933, 1932, 1928, 1926, 1925, 1920
2076 UNIVERSITY AVE	2020, 2017, 2010, 2006, 2005, 2002, 2000, 1996, 1995, 1993, 1992, 1991, 1986, 1984, 1982, 1980, 1979, 1976, 1975, 1973, 1970, 1967, 1965, 1962, 1960, 1959, 1956, 1955, 1954, 1951, 1950, 1946, 1945, 1943, 1940, 1938, 1933, 1932, 1928, 1926, 1925, 1920
2076 UNIVERSITY AVE	2020, 2014, 2010, 2006, 2005, 2002, 2000, 1996, 1995, 1993, 1992, 1991, 1986, 1984, 1982, 1980, 1979, 1976, 1975, 1973, 1970, 1967, 1965, 1962, 1960, 1959, 1956, 1955, 1954, 1951, 1950, 1946, 1945, 1943, 1940, 1938, 1933, 1932, 1928, 1926, 1925, 1920
2076 UNIVERSITY AVE	2017, 2014, 2010, 2006, 2005, 2002, 2000, 1996, 1995, 1993, 1992, 1991, 1986, 1984, 1982, 1980, 1979, 1976, 1975, 1973, 1970, 1967, 1965, 1962, 1960, 1959, 1956, 1955, 1954, 1951, 1950, 1946, 1945, 1943, 1940, 1938, 1933, 1932, 1928, 1926, 1925, 1920
2076 UNIVERSITY AVE	2020, 2017, 2014, 2010, 2006, 2005, 2002, 2000, 1996, 1995, 1993, 1992, 1986, 1984, 1982, 1980, 1979, 1976, 1975, 1973, 1970, 1967, 1965, 1962, 1960, 1959, 1956, 1955, 1954, 1951, 1950, 1946, 1945, 1943, 1940, 1938, 1933, 1932, 1928, 1926, 1925, 1920
2076 UNIVERSITY AVE	2020, 2017, 2014, 2010, 2006, 2005, 2002, 2000, 1996, 1995, 1993, 1991, 1986, 1984, 1982, 1980, 1979, 1976, 1975, 1973, 1970, 1967, 1965, 1962, 1960, 1959, 1956, 1955, 1954, 1951, 1950, 1946, 1945, 1943, 1940, 1938, 1933, 1932, 1928, 1926, 1925, 1920
2076 UNIVERSITY AVE	2020, 2017, 2014, 2010, 2006, 2005, 2002, 2000, 1996, 1993, 1992, 1991, 1986, 1984, 1982, 1980, 1979, 1976, 1975, 1973, 1970, 1967, 1965, 1962, 1960, 1959, 1956, 1955, 1954, 1951, 1950, 1946, 1945, 1943, 1940, 1938, 1933, 1932, 1928, 1926, 1925, 1920

FINDINGS

Address Researched	Address Not Identified in Research Source
2076 UNIVERSITY AVE	2020, 2017, 2014, 2010, 2006, 2005, 2002, 2000, 1996, 1995, 1993, 1992, 1991, 1984, 1982, 1980, 1979, 1976, 1975, 1973, 1970, 1967, 1965, 1962, 1960, 1959, 1956, 1955, 1954, 1951, 1950, 1946, 1945, 1943, 1940, 1938, 1933, 1932, 1928, 1926, 1925, 1920
2076 UNIVERSITY AVE	2020, 2017, 2014, 2010, 2006, 2005, 2002, 2000, 1996, 1995, 1993, 1992, 1991, 1986, 1984, 1982, 1979, 1976, 1975, 1973, 1970, 1967, 1965, 1962, 1960, 1959, 1956, 1955, 1954, 1951, 1950, 1946, 1945, 1943, 1940, 1938, 1933, 1932, 1928, 1926, 1925, 1920
2076 UNIVERSITY AVE	2020, 2017, 2014, 2010, 2006, 2005, 2002, 2000, 1996, 1995, 1993, 1992, 1991, 1986, 1984, 1982, 1980, 1979, 1976, 1975, 1973, 1967, 1965, 1962, 1960, 1959, 1956, 1955, 1954, 1951, 1950, 1946, 1945, 1943, 1940, 1938, 1933, 1932, 1928, 1926, 1925, 1920
2076 UNIVERSITY DR	2020, 2017, 2014, 2010, 2006, 2005, 2002, 2000, 1996, 1995, 1993, 1992, 1991, 1986, 1984, 1982, 1980, 1979, 1976, 1975, 1973, 1970, 1967, 1965, 1962, 1960, 1959, 1956, 1955, 1954, 1951, 1950, 1946, 1945, 1943, 1940, 1933, 1932, 1928, 1926, 1925, 1920
2077 UNIVERSITY AVE	2020, 2017, 2014, 2010, 2006, 2005, 2002, 2000, 1996, 1995, 1993, 1992, 1991, 1986, 1984, 1982, 1980, 1979, 1976, 1975, 1973, 1970, 1967, 1965, 1962, 1960, 1959, 1956, 1955, 1954, 1951, 1950, 1946, 1945, 1943, 1940, 1938, 1932, 1928, 1926, 1925, 1920
2077 UNIVERSITY AVE	2020, 2017, 2014, 2010, 2006, 2005, 2002, 2000, 1996, 1995, 1993, 1992, 1991, 1986, 1984, 1982, 1980, 1979, 1976, 1975, 1973, 1970, 1967, 1965, 1962, 1960, 1959, 1956, 1955, 1954, 1951, 1950, 1946, 1943, 1940, 1938, 1933, 1932, 1928, 1926, 1925, 1920
2077 UNIVERSITY AVE	2020, 2017, 2014, 2010, 2006, 2005, 2002, 2000, 1996, 1995, 1993, 1992, 1991, 1986, 1984, 1982, 1980, 1979, 1976, 1975, 1973, 1970, 1967, 1965, 1962, 1960, 1959, 1956, 1954, 1951, 1950, 1946, 1945, 1943, 1940, 1938, 1933, 1932, 1928, 1926, 1925, 1920
2077 UNIVERSITY AVE	2020, 2017, 2014, 2010, 2006, 2005, 2002, 2000, 1996, 1995, 1993, 1992, 1991, 1986, 1984, 1982, 1980, 1979, 1976, 1975, 1973, 1970, 1967, 1965, 1962, 1960, 1959, 1956, 1955, 1954, 1951, 1946, 1945, 1943, 1940, 1938, 1933, 1932, 1928, 1926, 1925, 1920
2077 UNIVERSITY WAY	2020, 2017, 2014, 2010, 2006, 2005, 2002, 2000, 1996, 1995, 1993, 1992, 1991, 1986, 1984, 1982, 1980, 1979, 1976, 1975, 1973, 1970, 1967, 1965, 1962, 1960, 1959, 1956, 1955, 1954, 1951, 1950, 1946, 1945, 1943, 1940, 1938, 1933, 1932, 1928, 1926, 1920
2079 ADDISON AVE	2020, 2017, 2014, 2010, 2006, 2005, 2002, 2000, 1996, 1995, 1993, 1992, 1991, 1986, 1984, 1982, 1980, 1979, 1976, 1975, 1973, 1970, 1967, 1965, 1962, 1960, 1959, 1956, 1955, 1954, 1951, 1950, 1946, 1945, 1943, 1940, 1938, 1933, 1932, 1926, 1925, 1920
2079 ADDISON CT	2020, 2017, 2014, 2010, 2006, 2005, 2002, 2000, 1996, 1995, 1993, 1992, 1991, 1986, 1984, 1982, 1980, 1979, 1976, 1975, 1973, 1970, 1967, 1965, 1962, 1960, 1959, 1956, 1955, 1954, 1951, 1950, 1946, 1945, 1943, 1940, 1938, 1933, 1932, 1926, 1925, 1920
2079 ADDISON WAY	2020, 2017, 2014, 2010, 2006, 2005, 2002, 2000, 1996, 1995, 1993, 1992, 1991, 1986, 1984, 1982, 1980, 1979, 1976, 1975, 1973, 1970, 1967, 1965, 1962, 1960, 1959, 1956, 1955, 1954, 1951, 1950, 1946, 1945, 1943, 1940, 1938, 1933, 1932, 1928, 1926, 1920
2079 UNIVERSITY AVE	2020, 2017, 2014, 2010, 2006, 2005, 2002, 2000, 1996, 1995, 1993, 1992, 1991, 1986, 1984, 1982, 1980, 1979, 1976, 1975, 1973, 1970, 1967, 1965, 1962, 1960, 1959, 1956, 1955, 1954, 1951, 1950, 1946, 1945, 1943, 1940, 1938, 1933, 1932, 1926, 1925, 1920

FINDINGS

Address Researched	Address Not Identified in Research Source
2079 UNIVERSITY AVE	2020, 2017, 2014, 2010, 2006, 2005, 2002, 2000, 1996, 1995, 1993, 1992, 1991, 1986, 1984, 1982, 1980, 1979, 1976, 1975, 1973, 1970, 1967, 1965, 1962, 1960, 1959, 1956, 1955, 1954, 1951, 1946, 1945, 1943, 1940, 1938, 1933, 1932, 1928, 1926, 1925, 1920
2079 UNIVERSITY AVE	2020, 2017, 2014, 2010, 2006, 2005, 2002, 2000, 1996, 1995, 1993, 1992, 1991, 1986, 1984, 1982, 1980, 1979, 1976, 1975, 1973, 1970, 1967, 1965, 1962, 1960, 1959, 1956, 1954, 1951, 1950, 1946, 1945, 1943, 1940, 1938, 1933, 1932, 1928, 1926, 1925, 1920
2079 UNIVERSITY AVE	2020, 2017, 2014, 2010, 2006, 2005, 2002, 2000, 1996, 1995, 1993, 1992, 1991, 1986, 1984, 1982, 1980, 1979, 1976, 1975, 1973, 1970, 1967, 1965, 1962, 1960, 1959, 1956, 1955, 1954, 1951, 1950, 1946, 1945, 1943, 1940, 1938, 1932, 1928, 1926, 1925, 1920
2079 UNIVERSITY AVE	2020, 2017, 2014, 2010, 2006, 2005, 2002, 2000, 1996, 1995, 1993, 1992, 1991, 1986, 1984, 1982, 1980, 1979, 1976, 1975, 1973, 1967, 1965, 1962, 1960, 1959, 1956, 1955, 1954, 1951, 1950, 1946, 1945, 1943, 1940, 1938, 1933, 1932, 1928, 1926, 1925, 1920
2079 UNIVERSITY AVE	2020, 2017, 2014, 2010, 2006, 2005, 2002, 2000, 1996, 1995, 1993, 1992, 1991, 1986, 1984, 1982, 1979, 1976, 1975, 1973, 1970, 1967, 1965, 1962, 1960, 1959, 1956, 1955, 1954, 1951, 1950, 1946, 1945, 1943, 1940, 1938, 1933, 1932, 1928, 1926, 1925, 1920
2079 UNIVERSITY AVE	2020, 2017, 2014, 2010, 2006, 2005, 2002, 2000, 1996, 1995, 1993, 1992, 1991, 1984, 1982, 1980, 1979, 1976, 1975, 1973, 1970, 1967, 1965, 1962, 1960, 1959, 1956, 1955, 1954, 1951, 1950, 1946, 1945, 1943, 1940, 1938, 1933, 1932, 1928, 1926, 1925, 1920
2079 UNIVERSITY AVE	2020, 2017, 2014, 2010, 2006, 2005, 2002, 2000, 1996, 1993, 1992, 1991, 1986, 1984, 1982, 1980, 1979, 1976, 1975, 1973, 1970, 1967, 1965, 1962, 1960, 1959, 1956, 1955, 1954, 1951, 1950, 1946, 1945, 1943, 1940, 1938, 1933, 1932, 1928, 1926, 1925, 1920
2079 UNIVERSITY AVE	2020, 2017, 2014, 2010, 2006, 2005, 2002, 2000, 1995, 1993, 1992, 1991, 1986, 1984, 1982, 1980, 1979, 1976, 1975, 1973, 1970, 1967, 1965, 1962, 1960, 1959, 1956, 1955, 1954, 1951, 1950, 1946, 1945, 1943, 1940, 1938, 1933, 1932, 1928, 1926, 1925, 1920
2079 UNIVERSITY AVE	2020, 2017, 2014, 2010, 2006, 2005, 2002, 2000, 1996, 1995, 1993, 1991, 1986, 1984, 1982, 1980, 1979, 1976, 1975, 1973, 1970, 1967, 1965, 1962, 1960, 1959, 1956, 1955, 1954, 1951, 1950, 1946, 1945, 1943, 1940, 1938, 1933, 1932, 1928, 1926, 1925, 1920
2079 UNIVERSITY AVE	2020, 2017, 2014, 2010, 2006, 2005, 2002, 2000, 1996, 1995, 1993, 1992, 1986, 1984, 1982, 1980, 1979, 1976, 1975, 1973, 1970, 1967, 1965, 1962, 1960, 1959, 1956, 1955, 1954, 1951, 1950, 1946, 1945, 1943, 1940, 1938, 1933, 1932, 1928, 1926, 1925, 1920
2079 UNIVERSITY AVE	2020, 2017, 2010, 2006, 2005, 2002, 2000, 1996, 1995, 1993, 1992, 1991, 1986, 1984, 1982, 1980, 1979, 1976, 1975, 1973, 1970, 1967, 1965, 1962, 1960, 1959, 1956, 1955, 1954, 1951, 1950, 1946, 1945, 1943, 1940, 1938, 1933, 1932, 1928, 1926, 1925, 1920
2079 UNIVERSITY AVE	2020, 2017, 2014, 2006, 2005, 2002, 2000, 1996, 1995, 1993, 1992, 1991, 1986, 1984, 1982, 1980, 1979, 1976, 1975, 1973, 1970, 1967, 1965, 1962, 1960, 1959, 1956, 1955, 1954, 1951, 1950, 1946, 1945, 1943, 1940, 1938, 1933, 1932, 1928, 1926, 1925, 1920
2079 UNIVERSITY AVE	2020, 2017, 2014, 2010, 2006, 2002, 2000, 1996, 1995, 1993, 1992, 1991, 1986, 1984, 1982, 1980, 1979, 1976, 1975, 1973, 1970, 1967, 1965, 1962, 1960, 1959, 1956, 1955, 1954, 1951, 1950, 1946, 1945, 1943, 1940, 1938, 1933, 1932, 1928, 1926, 1925, 1920

FINDINGS

Address Researched	Address Not Identified in Research Source
2079 UNIVERSITY AVE	2020, 2017, 2014, 2010, 2005, 2002, 2000, 1996, 1995, 1993, 1992, 1991, 1986, 1984, 1982, 1980, 1979, 1976, 1975, 1973, 1970, 1967, 1965, 1962, 1960, 1959, 1956, 1955, 1954, 1951, 1950, 1946, 1945, 1943, 1940, 1938, 1933, 1932, 1928, 1926, 1925, 1920
2079 UNIVERSITY AVE	2020, 2017, 2014, 2010, 2006, 2005, 2002, 1996, 1995, 1993, 1992, 1991, 1986, 1984, 1982, 1980, 1979, 1976, 1975, 1973, 1970, 1967, 1965, 1962, 1960, 1959, 1956, 1955, 1954, 1951, 1950, 1946, 1945, 1943, 1940, 1938, 1933, 1932, 1928, 1926, 1925, 1920
2079 UNIVERSITY DR	2020, 2017, 2014, 2010, 2006, 2005, 2002, 2000, 1996, 1995, 1993, 1992, 1991, 1986, 1984, 1982, 1980, 1979, 1976, 1975, 1973, 1970, 1967, 1965, 1962, 1960, 1959, 1956, 1955, 1954, 1951, 1950, 1946, 1945, 1943, 1940, 1933, 1932, 1928, 1926, 1925, 1920
2079 UNIVERSITY DR	2020, 2017, 2014, 2010, 2006, 2005, 2002, 2000, 1996, 1995, 1993, 1992, 1991, 1986, 1984, 1982, 1980, 1979, 1976, 1975, 1973, 1970, 1967, 1965, 1962, 1960, 1959, 1956, 1955, 1954, 1951, 1946, 1945, 1943, 1940, 1938, 1933, 1932, 1928, 1926, 1925, 1920
2079 UNIVERSITY WAY	2020, 2017, 2014, 2010, 2006, 2005, 2002, 2000, 1996, 1995, 1993, 1992, 1991, 1986, 1984, 1982, 1980, 1979, 1976, 1975, 1973, 1970, 1967, 1965, 1962, 1960, 1959, 1956, 1955, 1954, 1951, 1950, 1946, 1943, 1940, 1938, 1933, 1932, 1928, 1926, 1925, 1920
2079 UNIVERSITY WAY	2020, 2017, 2014, 2010, 2006, 2005, 2002, 2000, 1996, 1995, 1993, 1992, 1991, 1986, 1984, 1982, 1980, 1979, 1976, 1975, 1973, 1970, 1967, 1965, 1962, 1960, 1959, 1956, 1955, 1954, 1951, 1950, 1946, 1945, 1943, 1940, 1938, 1933, 1932, 1928, 1926, 1920
2080 ADDISON ST	2020, 2017, 2014, 2006, 2005, 2002, 2000, 1996, 1995, 1993, 1992, 1991, 1986, 1984, 1982, 1980, 1979, 1976, 1975, 1973, 1970, 1967, 1965, 1962, 1960, 1959, 1956, 1955, 1954, 1951, 1950, 1946, 1945, 1943, 1940, 1938, 1933, 1932, 1928, 1926, 1925, 1920
2080 ADDISON ST	2017, 2014, 2010, 2006, 2005, 2002, 2000, 1996, 1995, 1993, 1992, 1991, 1986, 1984, 1982, 1980, 1979, 1976, 1975, 1973, 1970, 1967, 1965, 1962, 1960, 1959, 1956, 1955, 1954, 1951, 1950, 1946, 1945, 1943, 1940, 1938, 1933, 1932, 1928, 1926, 1925, 1920
2080 ADDISON WAY	2020, 2017, 2014, 2010, 2006, 2005, 2002, 2000, 1996, 1995, 1993, 1992, 1991, 1986, 1984, 1982, 1980, 1979, 1976, 1975, 1973, 1970, 1967, 1965, 1962, 1960, 1959, 1956, 1955, 1954, 1951, 1950, 1946, 1945, 1943, 1940, 1938, 1933, 1932, 1928, 1926, 1920
2080 ADDISON WAY	2020, 2017, 2014, 2010, 2006, 2005, 2002, 2000, 1996, 1995, 1993, 1992, 1991, 1986, 1984, 1982, 1980, 1979, 1976, 1975, 1973, 1970, 1967, 1965, 1962, 1960, 1959, 1956, 1955, 1954, 1951, 1950, 1946, 1945, 1943, 1940, 1938, 1933, 1932, 1928, 1926, 1925
1936 BERKELEY WAY	2020, 2017, 2014, 2010, 2006, 2005, 2002, 2000, 1996, 1995, 1993, 1992, 1991, 1986, 1984, 1982, 1980, 1979, 1976, 1975, 1973, 1970, 1967, 1965, 1962, 1960, 1959, 1956, 1955, 1954, 1951, 1950, 1946, 1945, 1940, 1938, 1933, 1932, 1928, 1926, 1925, 1920
1936 BERKELEY WAY	2020, 2017, 2014, 2010, 2006, 2005, 2002, 2000, 1996, 1995, 1993, 1992, 1991, 1986, 1984, 1982, 1980, 1979, 1976, 1975, 1973, 1970, 1967, 1965, 1962, 1960, 1959, 1956, 1954, 1951, 1950, 1946, 1945, 1943, 1940, 1938, 1933, 1932, 1928, 1926, 1925, 1920
1936 BERKELEY WAY	2020, 2017, 2014, 2010, 2006, 2005, 2002, 2000, 1996, 1995, 1993, 1992, 1991, 1986, 1984, 1982, 1980, 1979, 1976, 1975, 1973, 1970, 1967, 1965, 1962, 1960, 1959, 1956, 1955, 1954, 1951, 1946, 1945, 1943, 1940, 1938, 1933, 1932, 1928, 1926, 1925, 1920

FINDINGS

Address Researched	Address Not Identified in Research Source
1936 BERKELEY WAY	2020, 2017, 2014, 2010, 2006, 2005, 2002, 2000, 1996, 1995, 1993, 1992, 1991, 1986, 1984, 1982, 1980, 1979, 1976, 1975, 1973, 1970, 1967, 1965, 1962, 1960, 1959, 1956, 1955, 1954, 1951, 1950, 1946, 1943, 1940, 1938, 1933, 1932, 1928, 1926, 1925, 1920
1936 BERKELEY WAY	2020, 2017, 2014, 2010, 2006, 2005, 2002, 2000, 1996, 1995, 1993, 1992, 1991, 1986, 1984, 1982, 1980, 1979, 1976, 1975, 1973, 1970, 1967, 1965, 1962, 1960, 1959, 1956, 1955, 1954, 1951, 1950, 1946, 1945, 1943, 1940, 1938, 1933, 1932, 1928, 1926, 1920
1936 BERKELEY WAY	2020, 2017, 2014, 2010, 2006, 2005, 2002, 2000, 1996, 1995, 1993, 1992, 1991, 1986, 1984, 1982, 1980, 1979, 1976, 1975, 1973, 1970, 1967, 1965, 1960, 1959, 1956, 1955, 1954, 1951, 1950, 1946, 1945, 1943, 1940, 1938, 1933, 1932, 1928, 1926, 1925, 1920
1936 BERKELEY WAY	2020, 2017, 2014, 2010, 2006, 2005, 2002, 2000, 1996, 1995, 1993, 1992, 1991, 1986, 1984, 1982, 1980, 1979, 1976, 1975, 1973, 1970, 1967, 1965, 1962, 1960, 1959, 1956, 1955, 1954, 1951, 1950, 1946, 1945, 1943, 1940, 1938, 1933, 1932, 1928, 1926, 1925
1936 BONITA AVE	2020, 2017, 2014, 2010, 2006, 2005, 2002, 2000, 1996, 1995, 1993, 1992, 1991, 1986, 1984, 1982, 1980, 1979, 1976, 1975, 1973, 1970, 1967, 1965, 1960, 1959, 1956, 1955, 1954, 1951, 1950, 1946, 1945, 1943, 1940, 1938, 1933, 1932, 1928, 1926, 1925, 1920
1936 BONITA AVE	2020, 2017, 2014, 2010, 2006, 2005, 2002, 2000, 1996, 1993, 1992, 1991, 1986, 1984, 1982, 1980, 1979, 1976, 1975, 1973, 1970, 1967, 1965, 1962, 1960, 1959, 1956, 1955, 1954, 1951, 1950, 1946, 1945, 1943, 1940, 1938, 1933, 1932, 1928, 1926, 1925, 1920
1936 BONITA AVE	2020, 2017, 2014, 2010, 2006, 2005, 2002, 2000, 1996, 1995, 1993, 1991, 1986, 1984, 1982, 1980, 1979, 1976, 1975, 1973, 1970, 1967, 1965, 1962, 1960, 1959, 1956, 1955, 1954, 1951, 1950, 1946, 1945, 1943, 1940, 1938, 1933, 1932, 1928, 1926, 1925, 1920
1936 BONITA AVE	2020, 2017, 2014, 2010, 2006, 2005, 2002, 2000, 1996, 1995, 1993, 1992, 1991, 1984, 1982, 1980, 1979, 1976, 1975, 1973, 1970, 1967, 1965, 1962, 1960, 1959, 1956, 1955, 1954, 1951, 1950, 1946, 1945, 1943, 1940, 1938, 1933, 1932, 1928, 1926, 1925, 1920
1936 BONITA AVE	2020, 2017, 2014, 2010, 2006, 2005, 2002, 2000, 1996, 1995, 1993, 1992, 1986, 1984, 1982, 1980, 1979, 1976, 1975, 1973, 1970, 1967, 1965, 1962, 1960, 1959, 1956, 1955, 1954, 1951, 1950, 1946, 1945, 1943, 1940, 1938, 1933, 1932, 1928, 1926, 1925, 1920
1936 BONITA AVE	2017, 2014, 2010, 2006, 2005, 2002, 2000, 1996, 1995, 1993, 1992, 1991, 1986, 1984, 1982, 1980, 1979, 1976, 1975, 1973, 1970, 1967, 1965, 1962, 1960, 1959, 1956, 1955, 1954, 1951, 1950, 1946, 1945, 1943, 1940, 1938, 1933, 1932, 1928, 1926, 1925, 1920
1936 BONITA AVE	2020, 2017, 2014, 2010, 2006, 2005, 2002, 1996, 1995, 1993, 1992, 1991, 1986, 1984, 1982, 1980, 1979, 1976, 1975, 1973, 1970, 1967, 1965, 1962, 1960, 1959, 1956, 1955, 1954, 1951, 1950, 1946, 1945, 1943, 1940, 1938, 1933, 1932, 1928, 1926, 1925, 1920
1936 BONITA AVE	2020, 2017, 2014, 2010, 2005, 2002, 2000, 1996, 1995, 1993, 1992, 1991, 1986, 1984, 1982, 1980, 1979, 1976, 1975, 1973, 1970, 1967, 1965, 1962, 1960, 1959, 1956, 1955, 1954, 1951, 1950, 1946, 1945, 1943, 1940, 1938, 1933, 1932, 1928, 1926, 1925, 1920
1936 BONITA AVE	2020, 2017, 2014, 2010, 2006, 2002, 2000, 1996, 1995, 1993, 1992, 1991, 1986, 1984, 1982, 1980, 1979, 1976, 1975, 1973, 1970, 1967, 1965, 1962, 1960, 1959, 1956, 1955, 1954, 1951, 1950, 1946, 1945, 1943, 1940, 1938, 1933, 1932, 1928, 1926, 1925, 1920

FINDINGS

Address Researched	Address Not Identified in Research Source
1936 BONITA AVE	2020, 2017, 2014, 2010, 2006, 2005, 2002, 2000, 1996, 1995, 1993, 1992, 1991, 1986, 1984, 1982, 1980, 1979, 1976, 1975, 1973, 1970, 1967, 1965, 1962, 1960, 1959, 1956, 1954, 1951, 1950, 1946, 1945, 1943, 1940, 1938, 1933, 1932, 1928, 1926, 1925, 1920
1936 BONITA AVE	2020, 2017, 2014, 2010, 2006, 2005, 2002, 2000, 1996, 1995, 1993, 1992, 1991, 1986, 1984, 1982, 1980, 1979, 1976, 1975, 1973, 1970, 1967, 1965, 1962, 1960, 1959, 1956, 1955, 1954, 1951, 1950, 1946, 1945, 1940, 1938, 1933, 1932, 1928, 1926, 1925, 1920
1936 BONITA AVE	2020, 2017, 2014, 2010, 2006, 2005, 2002, 2000, 1996, 1995, 1993, 1992, 1991, 1986, 1984, 1982, 1980, 1979, 1976, 1975, 1973, 1970, 1967, 1965, 1962, 1960, 1959, 1956, 1955, 1954, 1951, 1950, 1946, 1945, 1943, 1940, 1938, 1932, 1928, 1926, 1925, 1920
1936 SHATTUCK AVE	2020, 2017, 2014, 2010, 2006, 2005, 2002, 2000, 1996, 1995, 1993, 1992, 1991, 1986, 1984, 1982, 1980, 1979, 1976, 1975, 1973, 1970, 1967, 1965, 1960, 1959, 1956, 1955, 1954, 1951, 1950, 1946, 1945, 1943, 1940, 1938, 1933, 1932, 1928, 1926, 1925, 1920
1936 SHATTUCK AVE	2020, 2017, 2014, 2010, 2006, 2005, 2002, 2000, 1996, 1995, 1993, 1992, 1991, 1986, 1984, 1982, 1980, 1979, 1976, 1975, 1973, 1970, 1967, 1965, 1962, 1960, 1959, 1956, 1954, 1951, 1950, 1946, 1945, 1943, 1940, 1938, 1933, 1932, 1928, 1926, 1925, 1920
1936 SHATTUCK AVE	2020, 2017, 2014, 2010, 2006, 2005, 2002, 2000, 1996, 1995, 1993, 1992, 1991, 1986, 1984, 1982, 1980, 1979, 1976, 1975, 1973, 1970, 1967, 1965, 1962, 1960, 1959, 1956, 1955, 1954, 1951, 1946, 1945, 1943, 1940, 1938, 1933, 1932, 1928, 1926, 1925, 1920
1936 SHATTUCK AVE	2020, 2017, 2014, 2010, 2006, 2005, 2002, 2000, 1996, 1995, 1993, 1992, 1991, 1986, 1984, 1982, 1980, 1979, 1976, 1975, 1973, 1970, 1967, 1965, 1962, 1960, 1959, 1956, 1955, 1954, 1951, 1950, 1946, 1945, 1943, 1940, 1938, 1933, 1932, 1926, 1925, 1920
1936 SHATTUCK AVE	2020, 2017, 2014, 2010, 2006, 2005, 2002, 2000, 1996, 1995, 1993, 1992, 1991, 1986, 1984, 1982, 1980, 1979, 1976, 1975, 1973, 1970, 1967, 1965, 1962, 1960, 1959, 1956, 1955, 1954, 1951, 1950, 1946, 1945, 1943, 1940, 1938, 1933, 1932, 1928, 1926, 1925, 1920
1936 SHATTUCK AVE	2020, 2017, 2014, 2010, 2006, 2002, 2000, 1996, 1995, 1993, 1992, 1991, 1986, 1984, 1982, 1980, 1979, 1976, 1975, 1973, 1970, 1967, 1965, 1962, 1960, 1959, 1956, 1955, 1954, 1951, 1950, 1946, 1945, 1943, 1940, 1938, 1933, 1932, 1928, 1926, 1925, 1920
1936 SHATTUCK AVE	2020, 2017, 2014, 2010, 2005, 2002, 2000, 1996, 1995, 1993, 1992, 1991, 1986, 1984, 1982, 1980, 1979, 1976, 1975, 1973, 1970, 1967, 1965, 1962, 1960, 1959, 1956, 1955, 1954, 1951, 1950, 1946, 1945, 1943, 1940, 1938, 1933, 1932, 1928, 1926, 1925, 1920
1936 SHATTUCK AVE	2020, 2017, 2014, 2010, 2006, 2005, 2002, 1996, 1995, 1993, 1992, 1991, 1986, 1984, 1982, 1980, 1979, 1976, 1975, 1973, 1970, 1967, 1965, 1962, 1960, 1959, 1956, 1955, 1954, 1951, 1950, 1946, 1945, 1943, 1940, 1938, 1933, 1932, 1928, 1926, 1925, 1920
1936 SHATTUCK AVE	2020, 2017, 2014, 2010, 2006, 2005, 2002, 2000, 1995, 1993, 1992, 1991, 1986, 1984, 1982, 1980, 1979, 1976, 1975, 1973, 1970, 1967, 1965, 1962, 1960, 1959, 1956, 1955, 1954, 1951, 1950, 1946, 1945, 1943, 1940, 1938, 1933, 1932, 1928, 1926, 1925, 1920
1936 SHATTUCK AVE	2017, 2014, 2010, 2006, 2005, 2002, 2000, 1996, 1995, 1993, 1992, 1991, 1986, 1984, 1982, 1980, 1979, 1976, 1975, 1973, 1970, 1967, 1965, 1962, 1960, 1959, 1956, 1955, 1954, 1951, 1950, 1946, 1945, 1943, 1940, 1938, 1933, 1932, 1928, 1926, 1925, 1920

FINDINGS

Address Researched	Address Not Identified in Research Source
1936 SHATTUCK AVE	2020, 2014, 2010, 2006, 2005, 2002, 2000, 1996, 1995, 1993, 1992, 1991, 1986, 1984, 1982, 1980, 1979, 1976, 1975, 1973, 1970, 1967, 1965, 1962, 1960, 1959, 1956, 1955, 1954, 1951, 1950, 1946, 1945, 1943, 1940, 1938, 1933, 1932, 1928, 1926, 1925, 1920
1936 SHATTUCK AVE	2020, 2017, 2010, 2006, 2005, 2002, 2000, 1996, 1995, 1993, 1992, 1991, 1986, 1984, 1982, 1980, 1979, 1976, 1975, 1973, 1970, 1967, 1965, 1962, 1960, 1959, 1956, 1955, 1954, 1951, 1950, 1946, 1945, 1943, 1940, 1938, 1933, 1932, 1928, 1926, 1925, 1920
1936 SHATTUCK AVE	2020, 2017, 2014, 2006, 2005, 2002, 2000, 1996, 1995, 1993, 1992, 1991, 1986, 1984, 1982, 1980, 1979, 1976, 1975, 1973, 1970, 1967, 1965, 1962, 1960, 1959, 1956, 1955, 1954, 1951, 1950, 1946, 1945, 1943, 1940, 1938, 1933, 1932, 1928, 1926, 1925, 1920
1936 SHATTUCK AVE	2020, 2017, 2014, 2010, 2006, 2005, 2002, 2000, 1996, 1995, 1993, 1992, 1986, 1984, 1982, 1980, 1979, 1976, 1975, 1973, 1970, 1967, 1965, 1962, 1960, 1959, 1956, 1955, 1954, 1951, 1950, 1946, 1945, 1943, 1940, 1938, 1933, 1932, 1928, 1926, 1925, 1920
1936 SHATTUCK AVE	2020, 2017, 2014, 2010, 2006, 2005, 2002, 2000, 1996, 1995, 1993, 1991, 1986, 1984, 1982, 1980, 1979, 1976, 1975, 1973, 1970, 1967, 1965, 1962, 1960, 1959, 1956, 1955, 1954, 1951, 1950, 1946, 1945, 1943, 1940, 1938, 1933, 1932, 1928, 1926, 1925, 1920
1936 SHATTUCK AVE	2020, 2017, 2014, 2010, 2006, 2005, 2002, 2000, 1996, 1993, 1992, 1991, 1986, 1984, 1982, 1980, 1979, 1976, 1975, 1973, 1970, 1967, 1965, 1962, 1960, 1959, 1956, 1955, 1954, 1951, 1950, 1946, 1945, 1943, 1940, 1938, 1933, 1932, 1928, 1926, 1925, 1920
1936 SHATTUCK AVE	2020, 2017, 2014, 2010, 2006, 2005, 2002, 2000, 1996, 1995, 1993, 1992, 1991, 1986, 1984, 1982, 1980, 1979, 1976, 1975, 1973, 1967, 1965, 1962, 1960, 1959, 1956, 1955, 1954, 1951, 1950, 1946, 1945, 1943, 1940, 1938, 1933, 1932, 1928, 1926, 1925, 1920
1936 SHATTUCK AVE	2020, 2017, 2014, 2010, 2006, 2005, 2002, 2000, 1996, 1995, 1993, 1992, 1991, 1984, 1982, 1980, 1979, 1976, 1975, 1973, 1970, 1967, 1965, 1962, 1960, 1959, 1956, 1955, 1954, 1951, 1950, 1946, 1945, 1943, 1940, 1938, 1933, 1932, 1928, 1926, 1925, 1920
1936 SHATTUCK AVE	2020, 2017, 2014, 2010, 2006, 2005, 2002, 2000, 1996, 1995, 1993, 1992, 1991, 1986, 1984, 1982, 1979, 1976, 1975, 1973, 1970, 1967, 1965, 1962, 1960, 1959, 1956, 1955, 1954, 1951, 1950, 1946, 1945, 1943, 1940, 1938, 1933, 1932, 1928, 1926, 1925, 1920
1936 SHATTUCK DR	2020, 2017, 2014, 2010, 2006, 2005, 2002, 2000, 1996, 1995, 1993, 1992, 1991, 1986, 1984, 1982, 1980, 1979, 1976, 1975, 1973, 1970, 1967, 1965, 1962, 1960, 1959, 1956, 1955, 1954, 1951, 1950, 1946, 1943, 1940, 1938, 1933, 1932, 1928, 1926, 1925, 1920
1936 SHATTUCK SQ	2020, 2017, 2014, 2010, 2006, 2005, 2002, 2000, 1996, 1995, 1993, 1992, 1991, 1986, 1984, 1982, 1980, 1979, 1976, 1975, 1973, 1970, 1967, 1965, 1962, 1960, 1959, 1956, 1955, 1954, 1951, 1950, 1946, 1945, 1943, 1940, 1933, 1932, 1928, 1926, 1925, 1920
1936 SHATTUCK SQ	2020, 2017, 2014, 2010, 2006, 2005, 2002, 2000, 1996, 1995, 1993, 1992, 1991, 1986, 1984, 1982, 1980, 1979, 1976, 1975, 1973, 1970, 1967, 1965, 1962, 1960, 1959, 1956, 1955, 1954, 1951, 1950, 1946, 1945, 1943, 1940, 1938, 1933, 1932, 1928, 1926, 1920
1936 UNIVERSITY AVE	2020, 2017, 2014, 2010, 2006, 2005, 2002, 2000, 1996, 1995, 1993, 1992, 1991, 1986, 1984, 1982, 1980, 1979, 1976, 1975, 1973, 1970, 1967, 1965, 1962, 1960, 1959, 1956, 1955, 1954, 1951, 1950, 1946, 1945, 1940, 1938, 1933, 1932, 1928, 1926, 1925, 1920

FINDINGS

Address Researched	Address Not Identified in Research Source
1936 UNIVERSITY AVE	2020, 2017, 2014, 2010, 2006, 2005, 2002, 2000, 1996, 1995, 1993, 1992, 1991, 1986, 1984, 1982, 1980, 1979, 1976, 1975, 1973, 1970, 1967, 1965, 1962, 1960, 1959, 1956, 1955, 1954, 1951, 1950, 1946, 1945, 1943, 1940, 1938, 1932, 1928, 1926, 1925, 1920
1936 UNIVERSITY AVE	2020, 2017, 2014, 2010, 2006, 2005, 2002, 2000, 1996, 1995, 1993, 1992, 1991, 1986, 1984, 1982, 1980, 1979, 1976, 1975, 1973, 1970, 1967, 1965, 1962, 1960, 1959, 1956, 1955, 1954, 1951, 1950, 1946, 1943, 1940, 1938, 1933, 1932, 1928, 1926, 1925, 1920
1936 UNIVERSITY AVE	2020, 2017, 2014, 2010, 2006, 2005, 2002, 2000, 1996, 1995, 1993, 1992, 1991, 1986, 1984, 1982, 1980, 1979, 1976, 1975, 1973, 1970, 1967, 1965, 1962, 1960, 1959, 1956, 1955, 1954, 1951, 1946, 1945, 1943, 1940, 1938, 1933, 1932, 1928, 1926, 1925, 1920
1936 UNIVERSITY AVE	2020, 2017, 2014, 2010, 2006, 2005, 2002, 2000, 1996, 1995, 1993, 1992, 1991, 1986, 1984, 1982, 1980, 1979, 1976, 1975, 1973, 1970, 1967, 1965, 1962, 1960, 1959, 1956, 1954, 1951, 1950, 1946, 1945, 1943, 1940, 1938, 1933, 1932, 1928, 1926, 1925, 1920
1936 UNIVERSITY AVE	2020, 2017, 2014, 2010, 2006, 2005, 2002, 2000, 1996, 1995, 1993, 1992, 1991, 1986, 1984, 1982, 1980, 1979, 1976, 1975, 1973, 1970, 1967, 1965, 1962, 1960, 1959, 1956, 1955, 1954, 1951, 1950, 1946, 1945, 1943, 1940, 1938, 1933, 1932, 1926, 1925, 1920
1936 UNIVERSITY AVE	2020, 2017, 2014, 2010, 2006, 2005, 2002, 2000, 1996, 1995, 1993, 1992, 1991, 1986, 1984, 1982, 1979, 1976, 1975, 1973, 1970, 1967, 1965, 1962, 1960, 1959, 1956, 1955, 1954, 1951, 1950, 1946, 1945, 1943, 1940, 1938, 1933, 1932, 1928, 1926, 1925, 1920
1936 UNIVERSITY AVE	2020, 2017, 2014, 2010, 2006, 2005, 2002, 2000, 1996, 1995, 1993, 1992, 1991, 1984, 1982, 1980, 1979, 1976, 1975, 1973, 1970, 1967, 1965, 1962, 1960, 1959, 1956, 1955, 1954, 1951, 1950, 1946, 1945, 1943, 1940, 1938, 1933, 1932, 1928, 1926, 1925, 1920
1936 UNIVERSITY AVE	2020, 2017, 2014, 2010, 2006, 2005, 2002, 2000, 1996, 1995, 1993, 1992, 1991, 1986, 1984, 1982, 1980, 1979, 1976, 1975, 1973, 1967, 1965, 1962, 1960, 1959, 1956, 1955, 1954, 1951, 1950, 1946, 1945, 1943, 1940, 1938, 1933, 1932, 1928, 1926, 1925, 1920
1936 UNIVERSITY AVE	2020, 2017, 2014, 2010, 2006, 2005, 2002, 2000, 1995, 1993, 1992, 1991, 1986, 1984, 1982, 1980, 1979, 1976, 1975, 1973, 1970, 1967, 1965, 1962, 1960, 1959, 1956, 1955, 1954, 1951, 1950, 1946, 1945, 1943, 1940, 1938, 1933, 1932, 1928, 1926, 1925, 1920
1936 UNIVERSITY AVE	2020, 2017, 2014, 2010, 2006, 2005, 2002, 2000, 1996, 1993, 1992, 1991, 1986, 1984, 1982, 1980, 1979, 1976, 1975, 1973, 1970, 1967, 1965, 1962, 1960, 1959, 1956, 1955, 1954, 1951, 1950, 1946, 1945, 1943, 1940, 1938, 1933, 1932, 1928, 1926, 1925, 1920
1936 UNIVERSITY AVE	2020, 2017, 2014, 2006, 2005, 2002, 2000, 1996, 1995, 1993, 1992, 1991, 1986, 1984, 1982, 1980, 1979, 1976, 1975, 1973, 1970, 1967, 1965, 1962, 1960, 1959, 1956, 1955, 1954, 1951, 1950, 1946, 1945, 1943, 1940, 1938, 1933, 1932, 1928, 1926, 1925, 1920
1936 UNIVERSITY AVE	2020, 2017, 2010, 2006, 2005, 2002, 2000, 1996, 1995, 1993, 1992, 1991, 1986, 1984, 1982, 1980, 1979, 1976, 1975, 1973, 1970, 1967, 1965, 1962, 1960, 1959, 1956, 1955, 1954, 1951, 1950, 1946, 1945, 1943, 1940, 1938, 1933, 1932, 1928, 1926, 1925, 1920
1936 UNIVERSITY AVE	2020, 2014, 2010, 2006, 2005, 2002, 2000, 1996, 1995, 1993, 1992, 1991, 1986, 1984, 1982, 1980, 1979, 1976, 1975, 1973, 1970, 1967, 1965, 1962, 1960, 1959, 1956, 1955, 1954, 1951, 1950, 1946, 1945, 1943, 1940, 1938, 1933, 1932, 1928, 1926, 1925, 1920

FINDINGS

Address Researched	Address Not Identified in Research Source
1936 UNIVERSITY AVE	2017, 2014, 2010, 2006, 2005, 2002, 2000, 1996, 1995, 1993, 1992, 1991, 1986, 1984, 1982, 1980, 1979, 1976, 1975, 1973, 1970, 1967, 1965, 1962, 1960, 1959, 1956, 1955, 1954, 1951, 1950, 1946, 1945, 1943, 1940, 1938, 1933, 1932, 1928, 1926, 1925, 1920
1936 UNIVERSITY AVE	2020, 2017, 2014, 2010, 2006, 2005, 2002, 1996, 1995, 1993, 1992, 1991, 1986, 1984, 1982, 1980, 1979, 1976, 1975, 1973, 1970, 1967, 1965, 1962, 1960, 1959, 1956, 1955, 1954, 1951, 1950, 1946, 1945, 1943, 1940, 1938, 1933, 1932, 1928, 1926, 1925, 1920
1936 UNIVERSITY AVE	2020, 2017, 2014, 2010, 2005, 2002, 2000, 1996, 1995, 1993, 1992, 1991, 1986, 1984, 1982, 1980, 1979, 1976, 1975, 1973, 1970, 1967, 1965, 1962, 1960, 1959, 1956, 1955, 1954, 1951, 1950, 1946, 1945, 1943, 1940, 1938, 1933, 1932, 1928, 1926, 1925, 1920
1936 UNIVERSITY AVE	2020, 2017, 2014, 2010, 2006, 2002, 2000, 1996, 1995, 1993, 1992, 1991, 1986, 1984, 1982, 1980, 1979, 1976, 1975, 1973, 1970, 1967, 1965, 1962, 1960, 1959, 1956, 1955, 1954, 1951, 1950, 1946, 1945, 1943, 1940, 1938, 1933, 1932, 1928, 1926, 1925, 1920
1936 UNIVERSITY AVE STE 380	2017, 2014, 2010, 2006, 2005, 2002, 2000, 1996, 1995, 1993, 1992, 1991, 1986, 1984, 1982, 1980, 1979, 1976, 1975, 1973, 1970, 1967, 1965, 1962, 1960, 1959, 1956, 1955, 1954, 1951, 1950, 1946, 1945, 1943, 1940, 1938, 1933, 1932, 1928, 1926, 1925, 1920
1936 UNIVERSITY DR	2020, 2017, 2014, 2010, 2006, 2005, 2002, 2000, 1996, 1995, 1993, 1992, 1991, 1986, 1984, 1982, 1980, 1979, 1976, 1975, 1973, 1970, 1967, 1965, 1962, 1960, 1959, 1956, 1955, 1954, 1951, 1950, 1946, 1945, 1943, 1940, 1933, 1932, 1928, 1926, 1925, 1920
1936 UNIVERSITY DR	2020, 2017, 2014, 2010, 2006, 2005, 2002, 2000, 1996, 1995, 1993, 1992, 1991, 1986, 1984, 1982, 1980, 1979, 1976, 1975, 1973, 1970, 1967, 1965, 1962, 1960, 1959, 1956, 1955, 1954, 1951, 1950, 1946, 1945, 1943, 1940, 1938, 1933, 1932, 1928, 1926, 1925
1936 UNIVERSITY EXT	2020, 2017, 2014, 2010, 2006, 2002, 2000, 1996, 1995, 1993, 1992, 1991, 1986, 1984, 1982, 1980, 1979, 1976, 1975, 1973, 1970, 1967, 1965, 1962, 1960, 1959, 1956, 1955, 1954, 1951, 1950, 1946, 1945, 1943, 1940, 1938, 1933, 1932, 1928, 1926, 1925, 1920
1936 UNIVERSITY WAY	2020, 2017, 2014, 2010, 2006, 2005, 2002, 2000, 1996, 1995, 1993, 1992, 1991, 1986, 1984, 1982, 1980, 1979, 1976, 1975, 1973, 1970, 1967, 1965, 1962, 1960, 1959, 1956, 1955, 1954, 1951, 1950, 1946, 1943, 1940, 1938, 1933, 1932, 1928, 1926, 1925, 1920
1936 UNIVERSITY WAY	2020, 2017, 2014, 2010, 2006, 2005, 2002, 2000, 1996, 1995, 1993, 1992, 1991, 1986, 1984, 1982, 1980, 1979, 1976, 1975, 1973, 1970, 1967, 1965, 1962, 1960, 1959, 1956, 1955, 1954, 1951, 1950, 1946, 1945, 1943, 1940, 1938, 1933, 1932, 1926, 1925, 1920
1936 UNIVERSITY WAY	2020, 2017, 2014, 2010, 2006, 2005, 2002, 2000, 1996, 1995, 1993, 1992, 1991, 1986, 1984, 1982, 1980, 1979, 1976, 1975, 1973, 1970, 1967, 1965, 1962, 1960, 1959, 1956, 1955, 1954, 1951, 1950, 1946, 1945, 1943, 1940, 1938, 1933, 1932, 1928, 1926, 1920
1937 BERKELEY WAY	2020, 2017, 2014, 2010, 2006, 2005, 2002, 2000, 1996, 1995, 1993, 1992, 1991, 1986, 1984, 1982, 1980, 1979, 1976, 1975, 1973, 1970, 1967, 1965, 1962, 1960, 1959, 1956, 1955, 1954, 1951, 1950, 1946, 1945, 1943, 1940, 1938, 1933, 1932, 1928, 1926, 1920
1937 BERKELEY WAY	2020, 2017, 2014, 2010, 2006, 2005, 2002, 2000, 1996, 1995, 1993, 1992, 1991, 1986, 1984, 1982, 1980, 1979, 1976, 1975, 1973, 1970, 1967, 1965, 1962, 1960, 1959, 1956, 1955, 1954, 1951, 1950, 1946, 1945, 1943, 1940, 1933, 1932, 1928, 1926, 1925, 1920

FINDINGS

Address Researched	Address Not Identified in Research Source
1937 BERKELEY WAY	2020, 2017, 2014, 2010, 2006, 2005, 2002, 2000, 1996, 1995, 1993, 1992, 1991, 1986, 1984, 1982, 1980, 1979, 1976, 1975, 1973, 1970, 1967, 1965, 1962, 1960, 1959, 1956, 1955, 1954, 1951, 1950, 1946, 1945, 1943, 1940, 1938, 1932, 1928, 1926, 1925, 1920
1937 BERKELEY WAY	2020, 2017, 2014, 2010, 2006, 2005, 2002, 2000, 1996, 1995, 1993, 1992, 1991, 1986, 1984, 1982, 1980, 1979, 1976, 1975, 1973, 1970, 1967, 1965, 1962, 1960, 1959, 1956, 1954, 1951, 1950, 1946, 1945, 1943, 1940, 1938, 1933, 1932, 1928, 1926, 1925, 1920
1937 BERKELEY WAY	2020, 2017, 2014, 2010, 2006, 2005, 2002, 2000, 1996, 1995, 1993, 1992, 1991, 1986, 1984, 1982, 1980, 1979, 1976, 1975, 1973, 1970, 1967, 1965, 1962, 1960, 1959, 1956, 1955, 1954, 1951, 1950, 1946, 1943, 1940, 1938, 1933, 1932, 1928, 1926, 1925, 1920
1937 BERKELEY WAY	2020, 2017, 2014, 2010, 2006, 2005, 2002, 2000, 1996, 1995, 1993, 1992, 1991, 1986, 1984, 1982, 1980, 1979, 1976, 1975, 1973, 1970, 1967, 1965, 1962, 1960, 1959, 1956, 1955, 1954, 1951, 1946, 1945, 1943, 1940, 1938, 1933, 1932, 1928, 1926, 1925, 1920
1937 BONITA AVE	2020, 2017, 2014, 2010, 2006, 2005, 2002, 2000, 1996, 1995, 1993, 1992, 1991, 1986, 1984, 1982, 1980, 1979, 1976, 1975, 1973, 1970, 1967, 1965, 1962, 1960, 1959, 1956, 1955, 1954, 1951, 1946, 1945, 1943, 1940, 1938, 1933, 1932, 1928, 1926, 1925, 1920
1937 BONITA AVE	2020, 2017, 2014, 2010, 2006, 2005, 2002, 2000, 1996, 1995, 1993, 1992, 1991, 1986, 1984, 1982, 1980, 1979, 1976, 1975, 1973, 1970, 1967, 1965, 1962, 1960, 1959, 1956, 1954, 1951, 1950, 1946, 1945, 1943, 1940, 1938, 1933, 1932, 1928, 1926, 1925, 1920
1937 BONITA AVE	2020, 2017, 2014, 2010, 2006, 2005, 2002, 2000, 1996, 1995, 1993, 1992, 1991, 1986, 1984, 1982, 1980, 1979, 1976, 1975, 1973, 1970, 1967, 1965, 1962, 1960, 1959, 1956, 1955, 1954, 1951, 1950, 1946, 1945, 1943, 1940, 1938, 1932, 1928, 1926, 1925, 1920
1937 BONITA AVE	2020, 2017, 2014, 2010, 2006, 2005, 2002, 2000, 1996, 1995, 1993, 1992, 1991, 1986, 1984, 1982, 1980, 1979, 1976, 1975, 1973, 1970, 1967, 1965, 1962, 1960, 1959, 1956, 1955, 1954, 1951, 1950, 1946, 1945, 1943, 1940, 1933, 1932, 1928, 1926, 1925, 1920
1937 BONITA AVE	2020, 2017, 2014, 2010, 2006, 2005, 2002, 2000, 1996, 1995, 1993, 1992, 1991, 1986, 1984, 1982, 1980, 1979, 1976, 1975, 1973, 1970, 1967, 1965, 1962, 1960, 1959, 1956, 1955, 1954, 1951, 1950, 1946, 1945, 1940, 1938, 1933, 1932, 1928, 1926, 1925, 1920
1937 BONITA WAY	2020, 2017, 2014, 2010, 2006, 2005, 2002, 2000, 1996, 1995, 1993, 1992, 1991, 1986, 1984, 1982, 1980, 1979, 1976, 1975, 1973, 1970, 1967, 1965, 1962, 1960, 1959, 1956, 1955, 1954, 1951, 1950, 1946, 1943, 1940, 1938, 1933, 1932, 1928, 1926, 1925, 1920
1938 BERKELEY WAY	2020, 2017, 2014, 2010, 2006, 2005, 2002, 2000, 1996, 1995, 1993, 1992, 1991, 1986, 1984, 1982, 1980, 1979, 1976, 1975, 1973, 1970, 1967, 1965, 1962, 1960, 1959, 1956, 1955, 1954, 1951, 1950, 1946, 1945, 1943, 1940, 1938, 1933, 1932, 1926, 1925, 1920
1938 BONITA AVE	2020, 2017, 2014, 2010, 2005, 2002, 2000, 1996, 1995, 1993, 1992, 1991, 1986, 1984, 1982, 1980, 1979, 1976, 1975, 1973, 1970, 1967, 1965, 1962, 1960, 1959, 1956, 1955, 1954, 1951, 1950, 1946, 1945, 1943, 1940, 1938, 1933, 1932, 1928, 1926, 1925, 1920
1938 BONITA AVE	2020, 2017, 2010, 2006, 2005, 2002, 2000, 1996, 1995, 1993, 1992, 1991, 1986, 1984, 1982, 1980, 1979, 1976, 1975, 1973, 1970, 1967, 1965, 1962, 1960, 1959, 1956, 1955, 1954, 1951, 1950, 1946, 1945, 1943, 1940, 1938, 1933, 1932, 1928, 1926, 1925, 1920

FINDINGS

Address Researched	Address Not Identified in Research Source
1938 BONITA AVE	2020, 2017, 2014, 2006, 2005, 2002, 2000, 1996, 1995, 1993, 1992, 1991, 1986, 1984, 1982, 1980, 1979, 1976, 1975, 1973, 1970, 1967, 1965, 1962, 1960, 1959, 1956, 1955, 1954, 1951, 1950, 1946, 1945, 1943, 1940, 1938, 1933, 1932, 1928, 1926, 1925, 1920
1938 BONITA AVE	2020, 2017, 2014, 2010, 2006, 2005, 2002, 2000, 1996, 1993, 1992, 1991, 1986, 1984, 1982, 1980, 1979, 1976, 1975, 1973, 1970, 1967, 1965, 1962, 1960, 1959, 1956, 1955, 1954, 1951, 1950, 1946, 1945, 1943, 1940, 1938, 1933, 1932, 1928, 1926, 1925, 1920
1938 SHATTUCK AVE	2020, 2017, 2014, 2010, 2006, 2005, 2002, 2000, 1996, 1993, 1992, 1991, 1986, 1984, 1982, 1980, 1979, 1976, 1975, 1973, 1970, 1967, 1965, 1962, 1960, 1959, 1956, 1955, 1954, 1951, 1950, 1946, 1945, 1943, 1940, 1938, 1933, 1932, 1928, 1926, 1925, 1920
1938 SHATTUCK AVE	2020, 2017, 2014, 2010, 2006, 2005, 2002, 2000, 1996, 1995, 1993, 1991, 1986, 1984, 1982, 1980, 1979, 1976, 1975, 1973, 1970, 1967, 1965, 1962, 1960, 1959, 1956, 1955, 1954, 1951, 1950, 1946, 1945, 1943, 1940, 1938, 1933, 1932, 1928, 1926, 1925, 1920
1938 SHATTUCK AVE	2020, 2017, 2014, 2010, 2006, 2005, 2002, 2000, 1996, 1995, 1993, 1992, 1986, 1984, 1982, 1980, 1979, 1976, 1975, 1973, 1970, 1967, 1965, 1962, 1960, 1959, 1956, 1955, 1954, 1951, 1950, 1946, 1945, 1943, 1940, 1938, 1933, 1932, 1928, 1926, 1925, 1920
1938 SHATTUCK AVE	2020, 2017, 2014, 2010, 2006, 2005, 2002, 2000, 1996, 1995, 1993, 1992, 1991, 1986, 1984, 1982, 1980, 1979, 1976, 1975, 1973, 1967, 1965, 1962, 1960, 1959, 1956, 1955, 1954, 1951, 1950, 1946, 1945, 1943, 1940, 1938, 1933, 1932, 1928, 1926, 1925, 1920
1938 SHATTUCK AVE	2020, 2017, 2014, 2010, 2006, 2005, 2002, 2000, 1996, 1995, 1993, 1992, 1991, 1984, 1982, 1980, 1979, 1976, 1975, 1973, 1970, 1967, 1965, 1962, 1960, 1959, 1956, 1955, 1954, 1951, 1950, 1946, 1945, 1943, 1940, 1938, 1933, 1932, 1928, 1926, 1925, 1920
1938 SHATTUCK AVE	2020, 2017, 2014, 2010, 2006, 2005, 2002, 2000, 1996, 1995, 1993, 1992, 1991, 1986, 1984, 1982, 1980, 1979, 1976, 1975, 1973, 1970, 1967, 1965, 1962, 1960, 1959, 1956, 1955, 1954, 1951, 1950, 1946, 1945, 1943, 1940, 1938, 1933, 1932, 1928, 1926, 1925, 1920
1938 SHATTUCK AVE	2020, 2017, 2014, 2006, 2005, 2002, 2000, 1996, 1995, 1993, 1992, 1991, 1986, 1984, 1982, 1980, 1979, 1976, 1975, 1973, 1970, 1967, 1965, 1962, 1960, 1959, 1956, 1955, 1954, 1951, 1950, 1946, 1945, 1943, 1940, 1938, 1933, 1932, 1928, 1926, 1925, 1920
1938 SHATTUCK AVE	2020, 2017, 2010, 2006, 2005, 2002, 2000, 1996, 1995, 1993, 1992, 1991, 1986, 1984, 1982, 1980, 1979, 1976, 1975, 1973, 1970, 1967, 1965, 1962, 1960, 1959, 1956, 1955, 1954, 1951, 1950, 1946, 1945, 1943, 1940, 1938, 1933, 1932, 1928, 1926, 1925, 1920
1938 SHATTUCK AVE	2020, 2014, 2010, 2006, 2005, 2002, 2000, 1996, 1995, 1993, 1992, 1991, 1986, 1984, 1982, 1980, 1979, 1976, 1975, 1973, 1970, 1967, 1965, 1962, 1960, 1959, 1956, 1955, 1954, 1951, 1950, 1946, 1945, 1943, 1940, 1938, 1933, 1932, 1928, 1926, 1925, 1920
1938 SHATTUCK AVE	2017, 2014, 2010, 2006, 2005, 2002, 2000, 1996, 1995, 1993, 1992, 1991, 1986, 1984, 1982, 1980, 1979, 1976, 1975, 1973, 1970, 1967, 1965, 1962, 1960, 1959, 1956, 1955, 1954, 1951, 1950, 1946, 1945, 1943, 1940, 1938, 1933, 1932, 1928, 1926, 1925, 1920
1938 SHATTUCK AVE	2020, 2017, 2014, 2010, 2005, 2002, 2000, 1996, 1995, 1993, 1992, 1991, 1986, 1984, 1982, 1980, 1979, 1976, 1975, 1973, 1970, 1967, 1965, 1962, 1960, 1959, 1956, 1955, 1954, 1951, 1950, 1946, 1945, 1943, 1940, 1938, 1933, 1932, 1928, 1926, 1925, 1920

FINDINGS

Address Researched	Address Not Identified in Research Source
1938 SHATTUCK AVE	2020, 2017, 2014, 2010, 2006, 2002, 2000, 1996, 1995, 1993, 1992, 1991, 1986, 1984, 1982, 1980, 1979, 1976, 1975, 1973, 1970, 1967, 1965, 1962, 1960, 1959, 1956, 1955, 1954, 1951, 1950, 1946, 1945, 1943, 1940, 1938, 1933, 1932, 1928, 1926, 1925, 1920
1938 SHATTUCK AVE	2020, 2017, 2014, 2010, 2006, 2005, 2002, 2000, 1995, 1993, 1992, 1991, 1986, 1984, 1982, 1980, 1979, 1976, 1975, 1973, 1970, 1967, 1965, 1962, 1960, 1959, 1956, 1955, 1954, 1951, 1950, 1946, 1945, 1943, 1940, 1938, 1933, 1932, 1928, 1926, 1925, 1920
1938 SHATTUCK AVE	2020, 2017, 2014, 2010, 2006, 2005, 2002, 1996, 1995, 1993, 1992, 1991, 1986, 1984, 1982, 1980, 1979, 1976, 1975, 1973, 1970, 1967, 1965, 1962, 1960, 1959, 1956, 1955, 1954, 1951, 1950, 1946, 1945, 1943, 1940, 1938, 1933, 1932, 1928, 1926, 1925, 1920
1938 SHATTUCK AVE	2020, 2017, 2014, 2010, 2006, 2005, 2002, 2000, 1996, 1995, 1993, 1992, 1991, 1986, 1984, 1982, 1980, 1979, 1976, 1975, 1973, 1970, 1967, 1965, 1962, 1960, 1959, 1956, 1955, 1954, 1951, 1950, 1946, 1945, 1943, 1940, 1938, 1933, 1932, 1926, 1925, 1920
1938 SHATTUCK AVE	2020, 2017, 2014, 2010, 2006, 2005, 2002, 2000, 1996, 1995, 1993, 1992, 1991, 1986, 1984, 1982, 1980, 1979, 1976, 1975, 1973, 1970, 1967, 1965, 1962, 1960, 1959, 1956, 1955, 1954, 1951, 1946, 1945, 1943, 1940, 1938, 1933, 1932, 1928, 1926, 1925, 1920
1938 SHATTUCK AVE	2020, 2017, 2014, 2010, 2006, 2005, 2002, 2000, 1996, 1995, 1993, 1992, 1991, 1986, 1984, 1982, 1980, 1979, 1976, 1975, 1973, 1970, 1967, 1965, 1960, 1959, 1956, 1955, 1954, 1951, 1950, 1946, 1945, 1943, 1940, 1938, 1933, 1932, 1928, 1926, 1925, 1920
1938 SHATTUCK AVE	2020, 2017, 2014, 2010, 2006, 2005, 2002, 2000, 1996, 1995, 1993, 1992, 1991, 1986, 1984, 1982, 1980, 1979, 1976, 1975, 1973, 1970, 1967, 1965, 1962, 1960, 1959, 1956, 1954, 1951, 1950, 1946, 1945, 1943, 1940, 1938, 1933, 1932, 1928, 1926, 1925, 1920
1938 SHATTUCK AVE	2020, 2017, 2014, 2010, 2006, 2005, 2002, 2000, 1996, 1995, 1993, 1992, 1991, 1986, 1984, 1982, 1980, 1979, 1976, 1975, 1973, 1970, 1967, 1965, 1962, 1960, 1959, 1956, 1955, 1954, 1951, 1950, 1946, 1945, 1940, 1938, 1933, 1932, 1928, 1926, 1925, 1920
1938 SHATTUCK SQ	2020, 2017, 2014, 2010, 2006, 2005, 2002, 2000, 1996, 1995, 1993, 1992, 1991, 1986, 1984, 1982, 1980, 1979, 1976, 1975, 1973, 1970, 1967, 1965, 1962, 1960, 1959, 1956, 1955, 1954, 1951, 1950, 1946, 1945, 1943, 1940, 1938, 1933, 1932, 1928, 1926, 1920
1939 ADDISON ST	2020, 2017, 2014, 2010, 2006, 2005, 2002, 1996, 1995, 1993, 1992, 1991, 1986, 1984, 1982, 1980, 1979, 1976, 1975, 1973, 1970, 1967, 1965, 1962, 1960, 1959, 1956, 1955, 1954, 1951, 1950, 1946, 1945, 1943, 1940, 1938, 1933, 1932, 1928, 1926, 1925, 1920
1939 ADDISON ST	2020, 2017, 2014, 2010, 2006, 2002, 2000, 1996, 1995, 1993, 1992, 1991, 1986, 1984, 1982, 1980, 1979, 1976, 1975, 1973, 1970, 1967, 1965, 1962, 1960, 1959, 1956, 1955, 1954, 1951, 1950, 1946, 1945, 1943, 1940, 1938, 1933, 1932, 1928, 1926, 1925, 1920
1939 ADDISON ST	2017, 2014, 2010, 2006, 2005, 2002, 2000, 1996, 1995, 1993, 1992, 1991, 1986, 1984, 1982, 1980, 1979, 1976, 1975, 1973, 1970, 1967, 1965, 1962, 1960, 1959, 1956, 1955, 1954, 1951, 1950, 1946, 1945, 1943, 1940, 1938, 1933, 1932, 1928, 1926, 1925, 1920
1939 ADDISON ST	2020, 2014, 2010, 2006, 2005, 2002, 2000, 1996, 1995, 1993, 1992, 1991, 1986, 1984, 1982, 1980, 1979, 1976, 1975, 1973, 1970, 1967, 1965, 1962, 1960, 1959, 1956, 1955, 1954, 1951, 1950, 1946, 1945, 1943, 1940, 1938, 1933, 1932, 1928, 1926, 1925, 1920

FINDINGS

Address Researched	Address Not Identified in Research Source
1939 ADDISON ST	2020, 2017, 2010, 2006, 2005, 2002, 2000, 1996, 1995, 1993, 1992, 1991, 1986, 1984, 1982, 1980, 1979, 1976, 1975, 1973, 1970, 1967, 1965, 1962, 1960, 1959, 1956, 1955, 1954, 1951, 1950, 1946, 1945, 1943, 1940, 1938, 1933, 1932, 1928, 1926, 1925, 1920
1939 ADDISON ST	2020, 2017, 2014, 2006, 2005, 2002, 2000, 1996, 1995, 1993, 1992, 1991, 1986, 1984, 1982, 1980, 1979, 1976, 1975, 1973, 1970, 1967, 1965, 1962, 1960, 1959, 1956, 1955, 1954, 1951, 1950, 1946, 1945, 1943, 1940, 1938, 1933, 1932, 1928, 1926, 1925, 1920
1939 ADDISON ST	2020, 2017, 2014, 2010, 2006, 2005, 2002, 2000, 1996, 1995, 1993, 1991, 1986, 1984, 1982, 1980, 1979, 1976, 1975, 1973, 1970, 1967, 1965, 1962, 1960, 1959, 1956, 1955, 1954, 1951, 1950, 1946, 1945, 1943, 1940, 1938, 1933, 1932, 1928, 1926, 1925, 1920
1939 ADDISON ST	2020, 2017, 2014, 2010, 2006, 2005, 2002, 2000, 1996, 1993, 1992, 1991, 1986, 1984, 1982, 1980, 1979, 1976, 1975, 1973, 1970, 1967, 1965, 1962, 1960, 1959, 1956, 1955, 1954, 1951, 1950, 1946, 1945, 1943, 1940, 1938, 1933, 1932, 1928, 1926, 1925, 1920
1939 UNIVERSITY DR	2020, 2017, 2014, 2010, 2006, 2005, 2002, 2000, 1996, 1995, 1993, 1992, 1991, 1986, 1984, 1982, 1980, 1979, 1976, 1975, 1973, 1970, 1967, 1965, 1962, 1960, 1959, 1956, 1955, 1954, 1951, 1950, 1946, 1945, 1943, 1940, 1938, 1933, 1932, 1928, 1926, 1925
1939 UNIVERSITY WAY	2020, 2017, 2014, 2010, 2006, 2005, 2002, 2000, 1996, 1995, 1993, 1992, 1991, 1986, 1984, 1982, 1980, 1979, 1976, 1975, 1973, 1970, 1967, 1965, 1962, 1960, 1959, 1956, 1955, 1954, 1951, 1950, 1946, 1945, 1943, 1940, 1938, 1933, 1932, 1928, 1926, 1920
1940 B BONITA AVE	2020, 2017, 2014, 2010, 2006, 2005, 2002, 2000, 1996, 1995, 1993, 1992, 1991, 1984, 1982, 1980, 1979, 1976, 1975, 1973, 1970, 1967, 1965, 1962, 1960, 1959, 1956, 1955, 1954, 1951, 1950, 1946, 1945, 1943, 1940, 1938, 1933, 1932, 1928, 1926, 1925, 1920
1940 B BONITA AVE	2020, 2017, 2014, 2010, 2006, 2005, 2002, 2000, 1996, 1995, 1993, 1992, 1991, 1986, 1984, 1982, 1980, 1979, 1976, 1973, 1970, 1967, 1965, 1962, 1960, 1959, 1956, 1955, 1954, 1951, 1950, 1946, 1945, 1943, 1940, 1938, 1933, 1932, 1928, 1926, 1925, 1920
1940 BERKELEY WAY	2020, 2017, 2014, 2010, 2006, 2005, 2002, 2000, 1996, 1995, 1993, 1992, 1991, 1986, 1984, 1982, 1980, 1979, 1976, 1975, 1973, 1970, 1967, 1965, 1960, 1959, 1956, 1955, 1954, 1951, 1950, 1946, 1945, 1943, 1940, 1938, 1933, 1932, 1928, 1926, 1925, 1920
1940 BERKELEY WAY	2020, 2017, 2014, 2010, 2006, 2005, 2002, 2000, 1996, 1995, 1993, 1992, 1991, 1986, 1984, 1982, 1980, 1979, 1976, 1975, 1973, 1970, 1967, 1965, 1962, 1960, 1959, 1956, 1955, 1954, 1951, 1950, 1946, 1945, 1943, 1940, 1933, 1932, 1928, 1926, 1925, 1920
1940 BERKELEY WAY	2020, 2017, 2014, 2010, 2006, 2005, 2002, 2000, 1996, 1995, 1993, 1992, 1991, 1986, 1984, 1982, 1980, 1979, 1976, 1975, 1973, 1970, 1967, 1965, 1962, 1960, 1959, 1956, 1955, 1954, 1951, 1950, 1946, 1945, 1940, 1938, 1933, 1932, 1928, 1926, 1925, 1920
1940 BERKELEY WAY	2020, 2017, 2014, 2010, 2006, 2005, 2002, 2000, 1996, 1995, 1993, 1992, 1991, 1986, 1984, 1982, 1980, 1979, 1976, 1975, 1973, 1970, 1967, 1965, 1962, 1960, 1959, 1956, 1955, 1954, 1951, 1950, 1946, 1945, 1943, 1940, 1938, 1932, 1928, 1926, 1925, 1920
1940 BERKELEY WAY	2020, 2017, 2014, 2010, 2006, 2005, 2002, 2000, 1996, 1995, 1993, 1992, 1991, 1986, 1984, 1982, 1980, 1979, 1976, 1975, 1973, 1970, 1967, 1965, 1962, 1960, 1959, 1956, 1954, 1951, 1950, 1946, 1945, 1943, 1940, 1938, 1933, 1932, 1928, 1926, 1925, 1920

FINDINGS

Address Researched	Address Not Identified in Research Source
1940 BERKELEY WAY	2020, 2017, 2014, 2010, 2006, 2005, 2002, 2000, 1996, 1995, 1993, 1992, 1991, 1986, 1984, 1982, 1980, 1979, 1976, 1975, 1973, 1970, 1967, 1965, 1962, 1960, 1959, 1956, 1955, 1954, 1951, 1946, 1945, 1943, 1940, 1938, 1933, 1932, 1928, 1926, 1925, 1920
1940 BERKELEY WAY	2020, 2017, 2014, 2010, 2006, 2005, 2002, 2000, 1996, 1995, 1993, 1992, 1991, 1986, 1984, 1982, 1980, 1979, 1976, 1975, 1973, 1970, 1967, 1965, 1962, 1960, 1959, 1956, 1955, 1954, 1951, 1950, 1946, 1943, 1940, 1938, 1933, 1932, 1928, 1926, 1925, 1920
1940 BERKELEY WAY	2020, 2017, 2014, 2010, 2006, 2005, 2002, 2000, 1996, 1995, 1993, 1992, 1991, 1986, 1984, 1982, 1980, 1979, 1976, 1975, 1973, 1970, 1967, 1965, 1962, 1960, 1959, 1956, 1955, 1954, 1951, 1950, 1946, 1945, 1943, 1940, 1938, 1933, 1932, 1926, 1925, 1920
1940 BONITA AVE	2020, 2017, 2014, 2010, 2006, 2005, 2002, 2000, 1996, 1995, 1993, 1992, 1991, 1986, 1984, 1982, 1980, 1979, 1976, 1975, 1973, 1970, 1967, 1965, 1962, 1960, 1959, 1956, 1955, 1954, 1951, 1950, 1946, 1945, 1943, 1940, 1938, 1933, 1932, 1926, 1925, 1920
1940 BONITA AVE	2020, 2017, 2014, 2010, 2006, 2005, 2002, 2000, 1996, 1995, 1993, 1992, 1991, 1986, 1984, 1982, 1980, 1979, 1976, 1975, 1973, 1970, 1967, 1965, 1962, 1960, 1959, 1956, 1955, 1954, 1951, 1946, 1945, 1943, 1940, 1938, 1933, 1932, 1928, 1926, 1925, 1920
1940 BONITA AVE	2020, 2017, 2014, 2010, 2006, 2005, 2002, 2000, 1996, 1995, 1993, 1992, 1991, 1986, 1984, 1982, 1980, 1979, 1976, 1975, 1973, 1970, 1967, 1965, 1962, 1960, 1959, 1956, 1954, 1951, 1950, 1946, 1945, 1943, 1940, 1938, 1933, 1932, 1928, 1926, 1925, 1920
1940 BONITA AVE	2020, 2017, 2014, 2010, 2006, 2005, 2002, 2000, 1996, 1995, 1993, 1992, 1991, 1986, 1984, 1982, 1980, 1979, 1976, 1975, 1973, 1970, 1967, 1965, 1962, 1960, 1959, 1956, 1955, 1954, 1951, 1950, 1946, 1945, 1943, 1940, 1938, 1932, 1928, 1926, 1925, 1920
1940 BONITA AVE	2020, 2017, 2014, 2010, 2006, 2005, 2002, 2000, 1996, 1995, 1993, 1992, 1991, 1986, 1984, 1982, 1980, 1979, 1976, 1975, 1973, 1970, 1967, 1965, 1962, 1960, 1959, 1956, 1955, 1954, 1951, 1950, 1946, 1945, 1943, 1940, 1933, 1932, 1928, 1926, 1925, 1920
1940 BONITA AVE	2020, 2017, 2014, 2010, 2006, 2005, 2002, 2000, 1996, 1995, 1993, 1992, 1991, 1986, 1984, 1982, 1980, 1979, 1976, 1975, 1973, 1970, 1967, 1965, 1962, 1960, 1959, 1956, 1955, 1954, 1951, 1950, 1946, 1945, 1940, 1938, 1933, 1932, 1928, 1926, 1925, 1920
1940 BONITA AVE	2020, 2017, 2014, 2010, 2006, 2005, 2002, 2000, 1996, 1995, 1993, 1992, 1991, 1986, 1984, 1982, 1980, 1979, 1976, 1975, 1973, 1970, 1967, 1965, 1960, 1959, 1956, 1955, 1954, 1951, 1950, 1946, 1945, 1943, 1940, 1938, 1933, 1932, 1928, 1926, 1925, 1920
1940 BONITA AVE	2020, 2017, 2014, 2010, 2006, 2005, 2002, 2000, 1996, 1995, 1993, 1992, 1991, 1986, 1984, 1982, 1980, 1979, 1976, 1975, 1973, 1967, 1965, 1962, 1960, 1959, 1956, 1955, 1954, 1951, 1950, 1946, 1945, 1943, 1940, 1938, 1933, 1932, 1928, 1926, 1925, 1920
1940 BONITA AVE	2020, 2017, 2014, 2010, 2006, 2005, 2002, 2000, 1996, 1995, 1993, 1992, 1991, 1986, 1984, 1982, 1980, 1979, 1976, 1973, 1970, 1967, 1965, 1962, 1960, 1959, 1956, 1955, 1954, 1951, 1950, 1946, 1945, 1943, 1940, 1938, 1933, 1932, 1928, 1926, 1925, 1920
1940 BONITA AVE	2020, 2017, 2014, 2010, 2006, 2005, 2002, 2000, 1996, 1995, 1993, 1992, 1991, 1986, 1984, 1982, 1979, 1976, 1975, 1973, 1970, 1967, 1965, 1962, 1960, 1959, 1956, 1955, 1954, 1951, 1950, 1946, 1945, 1943, 1940, 1938, 1933, 1932, 1928, 1926, 1925, 1920

FINDINGS

Address Researched	Address Not Identified in Research Source
1940 BONITA AVE	2020, 2017, 2014, 2010, 2006, 2005, 2002, 2000, 1996, 1993, 1992, 1991, 1986, 1984, 1982, 1980, 1979, 1976, 1975, 1973, 1970, 1967, 1965, 1962, 1960, 1959, 1956, 1955, 1954, 1951, 1950, 1946, 1945, 1943, 1940, 1938, 1933, 1932, 1928, 1926, 1925, 1920
1940 BONITA AVE	2020, 2017, 2014, 2010, 2006, 2005, 2002, 2000, 1996, 1995, 1993, 1991, 1986, 1984, 1982, 1980, 1979, 1976, 1975, 1973, 1970, 1967, 1965, 1962, 1960, 1959, 1956, 1955, 1954, 1951, 1950, 1946, 1945, 1943, 1940, 1938, 1933, 1932, 1928, 1926, 1925, 1920
1940 BONITA AVE	2020, 2017, 2014, 2010, 2006, 2005, 2002, 2000, 1996, 1995, 1993, 1992, 1986, 1984, 1982, 1980, 1979, 1976, 1975, 1973, 1970, 1967, 1965, 1962, 1960, 1959, 1956, 1955, 1954, 1951, 1950, 1946, 1945, 1943, 1940, 1938, 1933, 1932, 1928, 1926, 1925, 1920
1940 BONITA AVE	2020, 2017, 2014, 2010, 2006, 2005, 2002, 2000, 1996, 1995, 1993, 1992, 1991, 1984, 1982, 1980, 1979, 1976, 1975, 1973, 1970, 1967, 1965, 1962, 1960, 1959, 1956, 1955, 1954, 1951, 1950, 1946, 1945, 1943, 1940, 1938, 1933, 1932, 1928, 1926, 1925, 1920
1940 BONITA AVE	2017, 2014, 2010, 2006, 2005, 2002, 2000, 1996, 1995, 1993, 1992, 1991, 1986, 1984, 1982, 1980, 1979, 1976, 1975, 1973, 1970, 1967, 1965, 1962, 1960, 1959, 1956, 1955, 1954, 1951, 1950, 1946, 1945, 1943, 1940, 1938, 1933, 1932, 1928, 1926, 1925, 1920
1940 BONITA AVE	2020, 2017, 2014, 2010, 2006, 2005, 2002, 2000, 1995, 1993, 1992, 1991, 1986, 1984, 1982, 1980, 1979, 1976, 1975, 1973, 1970, 1967, 1965, 1962, 1960, 1959, 1956, 1955, 1954, 1951, 1950, 1946, 1945, 1943, 1940, 1938, 1933, 1932, 1928, 1926, 1925, 1920
1940 BONITA WAY	2020, 2017, 2014, 2010, 2006, 2005, 2002, 2000, 1996, 1995, 1993, 1992, 1991, 1986, 1984, 1982, 1980, 1979, 1976, 1975, 1973, 1970, 1967, 1965, 1962, 1960, 1959, 1956, 1955, 1954, 1951, 1950, 1946, 1943, 1940, 1938, 1933, 1932, 1928, 1926, 1925, 1920
1940 BONITA WAY	2020, 2017, 2014, 2010, 2006, 2005, 2002, 2000, 1996, 1995, 1993, 1992, 1991, 1986, 1984, 1982, 1980, 1979, 1976, 1975, 1973, 1970, 1967, 1965, 1962, 1960, 1959, 1956, 1955, 1954, 1951, 1950, 1946, 1945, 1943, 1940, 1938, 1933, 1932, 1928, 1926, 1920
1940 SHATTUCK AVE	2020, 2017, 2014, 2010, 2006, 2005, 2002, 2000, 1996, 1995, 1993, 1992, 1991, 1986, 1984, 1982, 1980, 1979, 1976, 1975, 1973, 1970, 1967, 1965, 1962, 1960, 1959, 1956, 1955, 1954, 1951, 1950, 1946, 1945, 1943, 1940, 1938, 1933, 1932, 1926, 1925, 1920
1940 SHATTUCK AVE	2020, 2017, 2014, 2010, 2006, 2005, 2002, 2000, 1996, 1995, 1993, 1992, 1991, 1986, 1984, 1982, 1980, 1979, 1976, 1975, 1973, 1970, 1967, 1965, 1962, 1960, 1959, 1956, 1955, 1954, 1951, 1950, 1946, 1945, 1943, 1940, 1938, 1932, 1928, 1926, 1925, 1920
1940 SHATTUCK AVE	2020, 2017, 2014, 2010, 2006, 2005, 2002, 2000, 1996, 1995, 1993, 1992, 1991, 1986, 1984, 1982, 1980, 1979, 1976, 1973, 1970, 1967, 1965, 1962, 1960, 1959, 1956, 1955, 1954, 1951, 1950, 1946, 1945, 1943, 1940, 1938, 1933, 1932, 1928, 1926, 1925, 1920
1940 SHATTUCK SQ	2020, 2017, 2014, 2010, 2006, 2005, 2002, 2000, 1996, 1995, 1993, 1992, 1991, 1986, 1984, 1982, 1980, 1979, 1976, 1975, 1973, 1970, 1967, 1965, 1962, 1960, 1959, 1956, 1955, 1954, 1951, 1950, 1946, 1945, 1940, 1938, 1933, 1932, 1928, 1926, 1925, 1920
1940 UNIVERSITY AVE	2020, 2017, 2014, 2010, 2006, 2005, 2002, 2000, 1996, 1995, 1993, 1992, 1991, 1986, 1984, 1982, 1980, 1979, 1976, 1975, 1973, 1970, 1967, 1965, 1962, 1960, 1959, 1956, 1955, 1954, 1951, 1950, 1946, 1945, 1943, 1940, 1938, 1932, 1928, 1926, 1925, 1920

FINDINGS

Address Researched	Address Not Identified in Research Source
1940 UNIVERSITY AVE	2020, 2017, 2014, 2010, 2006, 2005, 2002, 2000, 1996, 1995, 1993, 1992, 1991, 1986, 1984, 1982, 1980, 1979, 1976, 1975, 1973, 1970, 1967, 1965, 1962, 1960, 1959, 1956, 1955, 1954, 1951, 1946, 1945, 1943, 1940, 1938, 1933, 1932, 1928, 1926, 1925, 1920
1940 UNIVERSITY AVE	2020, 2017, 2014, 2010, 2006, 2005, 2002, 2000, 1996, 1995, 1993, 1992, 1991, 1986, 1984, 1982, 1980, 1979, 1976, 1975, 1973, 1970, 1967, 1965, 1962, 1960, 1959, 1956, 1954, 1951, 1950, 1946, 1945, 1943, 1940, 1938, 1933, 1932, 1928, 1926, 1925, 1920
1940 UNIVERSITY AVE	2020, 2017, 2014, 2010, 2006, 2005, 2002, 2000, 1996, 1995, 1993, 1992, 1991, 1986, 1984, 1982, 1980, 1979, 1976, 1973, 1970, 1967, 1965, 1962, 1960, 1959, 1956, 1955, 1954, 1951, 1950, 1946, 1945, 1943, 1940, 1938, 1933, 1932, 1928, 1926, 1925, 1920
1940 UNIVERSITY AVE	2020, 2017, 2014, 2010, 2006, 2005, 2002, 2000, 1996, 1995, 1993, 1992, 1991, 1986, 1984, 1982, 1980, 1979, 1976, 1975, 1973, 1967, 1965, 1962, 1960, 1959, 1956, 1955, 1954, 1951, 1950, 1946, 1945, 1943, 1940, 1938, 1933, 1932, 1928, 1926, 1925, 1920
1940 UNIVERSITY AVE	2020, 2017, 2014, 2010, 2006, 2005, 2002, 2000, 1996, 1995, 1993, 1992, 1991, 1984, 1982, 1980, 1979, 1976, 1975, 1973, 1970, 1967, 1965, 1962, 1960, 1959, 1956, 1955, 1954, 1951, 1950, 1946, 1945, 1943, 1940, 1938, 1933, 1932, 1928, 1926, 1925, 1920
1940 UNIVERSITY AVE	2020, 2017, 2014, 2010, 2006, 2005, 2002, 2000, 1996, 1995, 1993, 1992, 1986, 1984, 1982, 1980, 1979, 1976, 1975, 1973, 1970, 1967, 1965, 1962, 1960, 1959, 1956, 1955, 1954, 1951, 1950, 1946, 1945, 1943, 1940, 1938, 1933, 1932, 1928, 1926, 1925, 1920
1940 UNIVERSITY AVE	2020, 2017, 2014, 2010, 2006, 2005, 2002, 2000, 1996, 1995, 1993, 1991, 1986, 1984, 1982, 1980, 1979, 1976, 1975, 1973, 1970, 1967, 1965, 1962, 1960, 1959, 1956, 1955, 1954, 1951, 1950, 1946, 1945, 1943, 1940, 1938, 1933, 1932, 1928, 1926, 1925, 1920
1940 UNIVERSITY AVE	2020, 2017, 2014, 2010, 2006, 2005, 2002, 2000, 1996, 1993, 1992, 1991, 1986, 1984, 1982, 1980, 1979, 1976, 1975, 1973, 1970, 1967, 1965, 1962, 1960, 1959, 1956, 1955, 1954, 1951, 1950, 1946, 1945, 1943, 1940, 1938, 1933, 1932, 1928, 1926, 1925, 1920
1940 UNIVERSITY AVE	2020, 2017, 2014, 2010, 2005, 2002, 2000, 1996, 1995, 1993, 1992, 1991, 1986, 1984, 1982, 1980, 1979, 1976, 1975, 1973, 1970, 1967, 1965, 1962, 1960, 1959, 1956, 1955, 1954, 1951, 1950, 1946, 1945, 1943, 1940, 1938, 1933, 1932, 1928, 1926, 1925, 1920
1940 UNIVERSITY AVE	2020, 2017, 2014, 2006, 2005, 2002, 2000, 1996, 1995, 1993, 1992, 1991, 1986, 1984, 1982, 1980, 1979, 1976, 1975, 1973, 1970, 1967, 1965, 1962, 1960, 1959, 1956, 1955, 1954, 1951, 1950, 1946, 1945, 1943, 1940, 1938, 1933, 1932, 1928, 1926, 1925, 1920
1940 UNIVERSITY DR	2020, 2017, 2014, 2010, 2006, 2005, 2002, 2000, 1996, 1995, 1993, 1992, 1991, 1986, 1984, 1982, 1980, 1979, 1976, 1975, 1973, 1970, 1967, 1965, 1962, 1960, 1959, 1956, 1955, 1954, 1951, 1950, 1946, 1945, 1943, 1940, 1933, 1932, 1928, 1926, 1925, 1920
1940A BONITA AVE	2020, 2017, 2014, 2010, 2006, 2005, 2002, 2000, 1996, 1995, 1993, 1992, 1991, 1986, 1984, 1982, 1980, 1979, 1976, 1975, 1973, 1967, 1965, 1962, 1960, 1959, 1956, 1955, 1954, 1951, 1950, 1946, 1945, 1943, 1940, 1938, 1933, 1932, 1928, 1926, 1925, 1920
1940B BONITA AVE	2020, 2017, 2014, 2010, 2006, 2005, 2002, 2000, 1996, 1995, 1993, 1992, 1991, 1986, 1984, 1982, 1980, 1979, 1976, 1975, 1973, 1967, 1965, 1962, 1960, 1959, 1956, 1955, 1954, 1951, 1950, 1946, 1945, 1943, 1940, 1938, 1933, 1932, 1928, 1926, 1925, 1920

FINDINGS

Address Researched	Address Not Identified in Research Source
1941 BERKELEY WAY	2020, 2017, 2014, 2010, 2006, 2005, 2002, 2000, 1996, 1995, 1993, 1992, 1991, 1986, 1984, 1982, 1980, 1979, 1976, 1975, 1973, 1970, 1967, 1965, 1960, 1959, 1956, 1955, 1954, 1951, 1950, 1946, 1945, 1943, 1940, 1938, 1933, 1932, 1928, 1926, 1925, 1920
1941 BERKELEY WAY	2020, 2017, 2014, 2010, 2006, 2005, 2002, 2000, 1996, 1995, 1993, 1992, 1991, 1986, 1984, 1982, 1980, 1979, 1976, 1975, 1973, 1970, 1967, 1965, 1962, 1960, 1959, 1956, 1955, 1954, 1951, 1950, 1946, 1945, 1943, 1940, 1938, 1932, 1928, 1926, 1925, 1920
1941 BERKELEY WAY	2020, 2017, 2014, 2010, 2006, 2005, 2002, 2000, 1996, 1995, 1993, 1992, 1991, 1986, 1984, 1982, 1980, 1979, 1976, 1975, 1973, 1970, 1967, 1965, 1962, 1960, 1959, 1956, 1955, 1954, 1951, 1950, 1946, 1945, 1940, 1938, 1933, 1932, 1928, 1926, 1925, 1920
1941 BERKELEY WAY	2020, 2017, 2014, 2010, 2006, 2005, 2002, 2000, 1996, 1995, 1993, 1992, 1991, 1986, 1984, 1982, 1980, 1979, 1976, 1975, 1973, 1970, 1967, 1965, 1962, 1960, 1959, 1956, 1954, 1951, 1950, 1946, 1945, 1943, 1940, 1938, 1933, 1932, 1928, 1926, 1925, 1920
1941 BERKELEY WAY	2020, 2017, 2014, 2010, 2006, 2005, 2002, 2000, 1996, 1995, 1993, 1992, 1991, 1986, 1984, 1982, 1980, 1979, 1976, 1975, 1973, 1970, 1967, 1965, 1962, 1960, 1959, 1956, 1955, 1954, 1951, 1950, 1946, 1943, 1940, 1938, 1933, 1932, 1928, 1926, 1925, 1920
1941 BERKELEY WAY	2020, 2017, 2014, 2010, 2006, 2005, 2002, 2000, 1996, 1995, 1993, 1992, 1991, 1986, 1984, 1982, 1980, 1979, 1976, 1975, 1973, 1970, 1967, 1965, 1962, 1960, 1959, 1956, 1955, 1954, 1951, 1946, 1945, 1943, 1940, 1938, 1933, 1932, 1928, 1926, 1925, 1920
1941 BERKELEY WAY	2020, 2017, 2014, 2010, 2006, 2005, 2002, 2000, 1996, 1995, 1993, 1992, 1991, 1986, 1984, 1982, 1980, 1979, 1976, 1975, 1973, 1970, 1967, 1965, 1962, 1960, 1959, 1956, 1955, 1954, 1951, 1950, 1946, 1945, 1943, 1940, 1938, 1933, 1932, 1926, 1925, 1920
1941 BERKELEY WAY	2020, 2017, 2014, 2010, 2006, 2005, 2002, 2000, 1996, 1995, 1993, 1992, 1991, 1986, 1984, 1982, 1980, 1979, 1976, 1975, 1973, 1970, 1967, 1965, 1962, 1960, 1959, 1956, 1955, 1954, 1951, 1950, 1946, 1945, 1943, 1940, 1938, 1933, 1932, 1928, 1926, 1920
1941 BERKELEY WAY	2020, 2017, 2014, 2010, 2006, 2005, 2002, 2000, 1996, 1995, 1993, 1992, 1991, 1986, 1984, 1982, 1980, 1979, 1976, 1975, 1973, 1970, 1967, 1965, 1962, 1960, 1959, 1956, 1955, 1954, 1951, 1950, 1946, 1945, 1943, 1940, 1938, 1933, 1932, 1928, 1926, 1925
1941 UNIVERSITY AVE	2020, 2017, 2014, 2010, 2006, 2005, 2002, 2000, 1996, 1995, 1993, 1992, 1991, 1986, 1984, 1982, 1980, 1979, 1976, 1975, 1973, 1970, 1967, 1965, 1962, 1960, 1959, 1956, 1954, 1951, 1950, 1946, 1945, 1943, 1940, 1938, 1933, 1932, 1928, 1926, 1925, 1920
1941 UNIVERSITY AVE	2020, 2017, 2014, 2010, 2006, 2005, 2002, 2000, 1996, 1995, 1993, 1992, 1991, 1986, 1984, 1982, 1980, 1979, 1976, 1975, 1973, 1970, 1967, 1965, 1962, 1960, 1959, 1956, 1955, 1954, 1951, 1950, 1946, 1945, 1943, 1940, 1938, 1932, 1928, 1926, 1925, 1920
1941 UNIVERSITY AVE	2020, 2017, 2014, 2010, 2006, 2005, 2002, 2000, 1996, 1995, 1993, 1992, 1991, 1986, 1984, 1982, 1980, 1979, 1976, 1975, 1973, 1967, 1965, 1962, 1960, 1959, 1956, 1955, 1954, 1951, 1950, 1946, 1945, 1943, 1940, 1938, 1933, 1932, 1928, 1926, 1925, 1920
1941 UNIVERSITY AVE	2020, 2017, 2014, 2010, 2006, 2005, 2002, 2000, 1996, 1995, 1993, 1992, 1991, 1984, 1982, 1980, 1979, 1976, 1975, 1973, 1970, 1967, 1965, 1962, 1960, 1959, 1956, 1955, 1954, 1951, 1950, 1946, 1945, 1943, 1940, 1938, 1933, 1932, 1928, 1926, 1925, 1920

FINDINGS

Address Researched	Address Not Identified in Research Source
1941 UNIVERSITY AVE	2020, 2017, 2014, 2010, 2006, 2005, 2002, 2000, 1996, 1995, 1993, 1992, 1991, 1986, 1984, 1982, 1979, 1976, 1975, 1973, 1970, 1967, 1965, 1962, 1960, 1959, 1956, 1955, 1954, 1951, 1950, 1946, 1945, 1943, 1940, 1938, 1933, 1932, 1928, 1926, 1925, 1920
1941 UNIVERSITY AVE	2020, 2017, 2014, 2010, 2006, 2005, 2002, 2000, 1996, 1993, 1992, 1991, 1986, 1984, 1982, 1980, 1979, 1976, 1975, 1973, 1970, 1967, 1965, 1962, 1960, 1959, 1956, 1955, 1954, 1951, 1950, 1946, 1945, 1943, 1940, 1938, 1933, 1932, 1928, 1926, 1925, 1920
1941 UNIVERSITY AVE	2020, 2017, 2014, 2010, 2006, 2005, 2002, 2000, 1995, 1993, 1992, 1991, 1986, 1984, 1982, 1980, 1979, 1976, 1975, 1973, 1970, 1967, 1965, 1962, 1960, 1959, 1956, 1955, 1954, 1951, 1950, 1946, 1945, 1943, 1940, 1938, 1933, 1932, 1928, 1926, 1925, 1920
1941 UNIVERSITY AVE	2020, 2017, 2014, 2010, 2006, 2005, 2002, 2000, 1996, 1995, 1993, 1991, 1986, 1984, 1982, 1980, 1979, 1976, 1975, 1973, 1970, 1967, 1965, 1962, 1960, 1959, 1956, 1955, 1954, 1951, 1950, 1946, 1945, 1943, 1940, 1938, 1933, 1932, 1928, 1926, 1925, 1920
1941 UNIVERSITY AVE	2020, 2017, 2014, 2010, 2006, 2005, 2002, 2000, 1996, 1995, 1993, 1992, 1986, 1984, 1982, 1980, 1979, 1976, 1975, 1973, 1970, 1967, 1965, 1962, 1960, 1959, 1956, 1955, 1954, 1951, 1950, 1946, 1945, 1943, 1940, 1938, 1933, 1932, 1928, 1926, 1925, 1920
1941 UNIVERSITY AVE	2020, 2017, 2010, 2006, 2005, 2002, 2000, 1996, 1995, 1993, 1992, 1991, 1986, 1984, 1982, 1980, 1979, 1976, 1975, 1973, 1970, 1967, 1965, 1962, 1960, 1959, 1956, 1955, 1954, 1951, 1950, 1946, 1945, 1943, 1940, 1938, 1933, 1932, 1928, 1926, 1925, 1920
1941 UNIVERSITY AVE	2017, 2014, 2010, 2006, 2005, 2002, 2000, 1996, 1995, 1993, 1992, 1991, 1986, 1984, 1982, 1980, 1979, 1976, 1975, 1973, 1970, 1967, 1965, 1962, 1960, 1959, 1956, 1955, 1954, 1951, 1950, 1946, 1945, 1943, 1940, 1938, 1933, 1932, 1928, 1926, 1925, 1920
1941 UNIVERSITY AVE	2020, 2014, 2010, 2006, 2005, 2002, 2000, 1996, 1995, 1993, 1992, 1991, 1986, 1984, 1982, 1980, 1979, 1976, 1975, 1973, 1970, 1967, 1965, 1962, 1960, 1959, 1956, 1955, 1954, 1951, 1950, 1946, 1945, 1943, 1940, 1938, 1933, 1932, 1928, 1926, 1925, 1920
1941 UNIVERSITY AVE	2020, 2017, 2014, 2010, 2005, 2002, 2000, 1996, 1995, 1993, 1992, 1991, 1986, 1984, 1982, 1980, 1979, 1976, 1975, 1973, 1970, 1967, 1965, 1962, 1960, 1959, 1956, 1955, 1954, 1951, 1950, 1946, 1945, 1943, 1940, 1938, 1933, 1932, 1928, 1926, 1925, 1920
1941 UNIVERSITY AVE	2020, 2017, 2014, 2010, 2006, 2002, 2000, 1996, 1995, 1993, 1992, 1991, 1986, 1984, 1982, 1980, 1979, 1976, 1975, 1973, 1970, 1967, 1965, 1962, 1960, 1959, 1956, 1955, 1954, 1951, 1950, 1946, 1945, 1943, 1940, 1938, 1933, 1932, 1928, 1926, 1925, 1920
1941 UNIVERSITY AVE	2020, 2017, 2014, 2010, 2006, 2005, 2002, 1996, 1995, 1993, 1992, 1991, 1986, 1984, 1982, 1980, 1979, 1976, 1975, 1973, 1970, 1967, 1965, 1962, 1960, 1959, 1956, 1955, 1954, 1951, 1950, 1946, 1945, 1943, 1940, 1938, 1933, 1932, 1928, 1926, 1925, 1920
1941 UNIVERSITY CT	2020, 2017, 2014, 2010, 2006, 2005, 2002, 2000, 1996, 1995, 1993, 1992, 1991, 1986, 1984, 1982, 1980, 1979, 1976, 1975, 1973, 1970, 1967, 1965, 1962, 1960, 1959, 1956, 1955, 1954, 1951, 1950, 1946, 1945, 1943, 1940, 1938, 1933, 1932, 1926, 1925, 1920
1941 UNIVERSITY DR	2020, 2017, 2014, 2010, 2006, 2005, 2002, 2000, 1996, 1995, 1993, 1992, 1991, 1986, 1984, 1982, 1980, 1979, 1976, 1975, 1973, 1970, 1967, 1965, 1962, 1960, 1959, 1956, 1955, 1954, 1951, 1950, 1946, 1945, 1943, 1940, 1933, 1932, 1928, 1926, 1925, 1920

FINDINGS

Address Researched	Address Not Identified in Research Source
1941 UNIVERSITY WAY	2020, 2017, 2014, 2010, 2006, 2005, 2002, 2000, 1996, 1995, 1993, 1992, 1991, 1986, 1984, 1982, 1980, 1979, 1976, 1975, 1973, 1970, 1967, 1965, 1962, 1960, 1959, 1956, 1955, 1954, 1951, 1950, 1946, 1945, 1943, 1940, 1938, 1933, 1932, 1928, 1926, 1920
1942 BERKELEY WAY	2020, 2017, 2014, 2010, 2006, 2005, 2002, 2000, 1996, 1995, 1993, 1992, 1991, 1986, 1984, 1982, 1980, 1979, 1976, 1975, 1973, 1970, 1967, 1965, 1962, 1960, 1959, 1956, 1955, 1954, 1951, 1950, 1946, 1945, 1940, 1938, 1933, 1932, 1928, 1926, 1925, 1920
1942 BERKELEY WAY	2020, 2017, 2014, 2010, 2006, 2005, 2002, 2000, 1996, 1995, 1993, 1992, 1991, 1986, 1984, 1982, 1980, 1979, 1976, 1975, 1973, 1970, 1967, 1965, 1962, 1960, 1959, 1956, 1955, 1954, 1951, 1950, 1946, 1945, 1943, 1940, 1933, 1932, 1928, 1926, 1925, 1920
1942 BERKELEY WAY	2020, 2017, 2014, 2010, 2006, 2005, 2002, 2000, 1996, 1995, 1993, 1992, 1991, 1986, 1984, 1982, 1980, 1979, 1976, 1975, 1973, 1970, 1967, 1965, 1962, 1960, 1959, 1956, 1955, 1954, 1951, 1950, 1946, 1945, 1943, 1940, 1938, 1933, 1932, 1928, 1926, 1920
1942 BERKELEY WAY	2020, 2017, 2014, 2010, 2006, 2005, 2002, 2000, 1996, 1995, 1993, 1992, 1991, 1986, 1984, 1982, 1980, 1979, 1976, 1975, 1973, 1970, 1967, 1965, 1962, 1960, 1959, 1956, 1955, 1954, 1951, 1950, 1946, 1945, 1943, 1940, 1938, 1933, 1932, 1926, 1925, 1920
1942 BONITA AVE	2020, 2017, 2014, 2010, 2006, 2005, 2002, 2000, 1996, 1995, 1993, 1992, 1991, 1986, 1984, 1982, 1980, 1979, 1976, 1975, 1973, 1970, 1967, 1965, 1962, 1960, 1959, 1956, 1955, 1954, 1951, 1950, 1946, 1945, 1940, 1938, 1933, 1932, 1928, 1926, 1925, 1920
1942 BONITA AVE	2020, 2017, 2010, 2006, 2005, 2002, 2000, 1996, 1995, 1993, 1992, 1991, 1986, 1984, 1982, 1980, 1979, 1976, 1975, 1973, 1970, 1967, 1965, 1962, 1960, 1959, 1956, 1955, 1954, 1951, 1950, 1946, 1945, 1943, 1940, 1938, 1933, 1932, 1928, 1926, 1925, 1920
1942 BONITA AVE	2020, 2014, 2010, 2006, 2005, 2002, 2000, 1996, 1995, 1993, 1992, 1991, 1986, 1984, 1982, 1980, 1979, 1976, 1975, 1973, 1970, 1967, 1965, 1962, 1960, 1959, 1956, 1955, 1954, 1951, 1950, 1946, 1945, 1943, 1940, 1938, 1933, 1932, 1928, 1926, 1925, 1920
1942 BONITA AVE	2017, 2014, 2010, 2006, 2005, 2002, 2000, 1996, 1995, 1993, 1992, 1991, 1986, 1984, 1982, 1980, 1979, 1976, 1975, 1973, 1970, 1967, 1965, 1962, 1960, 1959, 1956, 1955, 1954, 1951, 1950, 1946, 1945, 1943, 1940, 1938, 1933, 1932, 1928, 1926, 1925, 1920
1942 BONITA AVE	2020, 2017, 2014, 2006, 2005, 2002, 2000, 1996, 1995, 1993, 1992, 1991, 1986, 1984, 1982, 1980, 1979, 1976, 1975, 1973, 1970, 1967, 1965, 1962, 1960, 1959, 1956, 1955, 1954, 1951, 1950, 1946, 1945, 1943, 1940, 1938, 1933, 1932, 1928, 1926, 1925, 1920
1942 BONITA AVE	2020, 2017, 2014, 2010, 2006, 2005, 2002, 2000, 1996, 1995, 1993, 1992, 1986, 1984, 1982, 1980, 1979, 1976, 1975, 1973, 1970, 1967, 1965, 1962, 1960, 1959, 1956, 1955, 1954, 1951, 1950, 1946, 1945, 1943, 1940, 1938, 1933, 1932, 1928, 1926, 1925, 1920
1942 BONITA AVE	2020, 2017, 2014, 2010, 2006, 2005, 2002, 2000, 1996, 1993, 1992, 1991, 1986, 1984, 1982, 1980, 1979, 1976, 1975, 1973, 1970, 1967, 1965, 1962, 1960, 1959, 1956, 1955, 1954, 1951, 1950, 1946, 1945, 1943, 1940, 1938, 1933, 1932, 1928, 1926, 1925, 1920
1942 BONITA AVE	2020, 2017, 2014, 2010, 2006, 2005, 2002, 2000, 1996, 1995, 1993, 1991, 1986, 1984, 1982, 1980, 1979, 1976, 1975, 1973, 1970, 1967, 1965, 1962, 1960, 1959, 1956, 1955, 1954, 1951, 1950, 1946, 1945, 1943, 1940, 1938, 1933, 1932, 1928, 1926, 1925, 1920

FINDINGS

Address Researched	Address Not Identified in Research Source
1942 BONITA AVE	2020, 2017, 2014, 2010, 2006, 2005, 2002, 2000, 1996, 1995, 1993, 1992, 1991, 1986, 1984, 1982, 1980, 1979, 1976, 1975, 1973, 1970, 1967, 1965, 1960, 1959, 1956, 1955, 1954, 1951, 1950, 1946, 1945, 1943, 1940, 1938, 1933, 1932, 1928, 1926, 1925, 1920
1942 SHATTUCK AVE	2020, 2017, 2014, 2010, 2006, 2005, 2002, 2000, 1996, 1995, 1993, 1992, 1991, 1986, 1984, 1982, 1980, 1979, 1976, 1975, 1973, 1967, 1965, 1962, 1960, 1959, 1956, 1955, 1954, 1951, 1950, 1946, 1945, 1943, 1940, 1938, 1933, 1932, 1928, 1926, 1925, 1920
1942 SHATTUCK AVE	2020, 2017, 2014, 2010, 2006, 2005, 2002, 2000, 1996, 1995, 1993, 1992, 1991, 1986, 1984, 1982, 1980, 1979, 1976, 1975, 1973, 1970, 1967, 1965, 1962, 1960, 1959, 1956, 1955, 1954, 1951, 1950, 1946, 1945, 1943, 1940, 1938, 1933, 1932, 1928, 1926, 1925, 1920
1942 SHATTUCK AVE	2020, 2017, 2014, 2010, 2006, 2005, 2002, 2000, 1996, 1995, 1993, 1992, 1991, 1984, 1982, 1980, 1979, 1976, 1975, 1973, 1970, 1967, 1965, 1962, 1960, 1959, 1956, 1955, 1954, 1951, 1950, 1946, 1945, 1943, 1940, 1938, 1933, 1932, 1928, 1926, 1925, 1920
1942 SHATTUCK AVE	2020, 2017, 2014, 2010, 2006, 2005, 2002, 2000, 1996, 1995, 1993, 1991, 1986, 1984, 1982, 1980, 1979, 1976, 1975, 1973, 1970, 1967, 1965, 1962, 1960, 1959, 1956, 1955, 1954, 1951, 1950, 1946, 1945, 1943, 1940, 1938, 1933, 1932, 1928, 1926, 1925, 1920
1942 SHATTUCK AVE	2020, 2017, 2014, 2010, 2006, 2005, 2002, 2000, 1996, 1993, 1992, 1991, 1986, 1984, 1982, 1980, 1979, 1976, 1975, 1973, 1970, 1967, 1965, 1962, 1960, 1959, 1956, 1955, 1954, 1951, 1950, 1946, 1945, 1943, 1940, 1938, 1933, 1932, 1928, 1926, 1925, 1920
1942 SHATTUCK AVE	2020, 2017, 2014, 2006, 2005, 2002, 2000, 1996, 1995, 1993, 1992, 1991, 1986, 1984, 1982, 1980, 1979, 1976, 1975, 1973, 1970, 1967, 1965, 1962, 1960, 1959, 1956, 1955, 1954, 1951, 1950, 1946, 1945, 1943, 1940, 1938, 1933, 1932, 1928, 1926, 1925, 1920
2015 ADDISON ST	2017, 2014, 2010, 2006, 2005, 2002, 2000, 1996, 1995, 1993, 1992, 1991, 1986, 1984, 1982, 1980, 1979, 1976, 1975, 1973, 1970, 1967, 1965, 1962, 1960, 1959, 1956, 1955, 1954, 1951, 1950, 1946, 1945, 1943, 1940, 1938, 1933, 1932, 1928, 1926, 1925, 1920
2015 ADDISON WAY	2020, 2017, 2014, 2010, 2006, 2005, 2002, 2000, 1996, 1995, 1993, 1992, 1991, 1986, 1984, 1982, 1980, 1979, 1976, 1975, 1973, 1967, 1965, 1962, 1960, 1959, 1956, 1955, 1954, 1951, 1950, 1946, 1945, 1943, 1940, 1938, 1933, 1932, 1928, 1926, 1925, 1920
2015 ADDISON WAY	2020, 2017, 2014, 2010, 2006, 2005, 2002, 2000, 1996, 1995, 1993, 1992, 1991, 1986, 1984, 1982, 1979, 1976, 1975, 1973, 1970, 1967, 1965, 1962, 1960, 1959, 1956, 1955, 1954, 1951, 1950, 1946, 1945, 1943, 1940, 1938, 1933, 1932, 1928, 1926, 1925, 1920
2015 ADDISON WAY	2020, 2017, 2014, 2010, 2006, 2005, 2002, 2000, 1996, 1995, 1993, 1992, 1991, 1984, 1982, 1980, 1979, 1976, 1975, 1973, 1970, 1967, 1965, 1962, 1960, 1959, 1956, 1955, 1954, 1951, 1950, 1946, 1945, 1943, 1940, 1938, 1933, 1932, 1928, 1926, 1925, 1920
2015 ADDISON WAY	2020, 2017, 2014, 2010, 2006, 2005, 2002, 2000, 1996, 1995, 1993, 1992, 1986, 1984, 1982, 1980, 1979, 1976, 1975, 1973, 1970, 1967, 1965, 1962, 1960, 1959, 1956, 1955, 1954, 1951, 1950, 1946, 1945, 1943, 1940, 1938, 1933, 1932, 1928, 1926, 1925, 1920
2015 ADDISON WAY	2020, 2017, 2014, 2010, 2006, 2005, 2002, 2000, 1996, 1995, 1993, 1992, 1991, 1986, 1984, 1982, 1980, 1979, 1976, 1975, 1973, 1970, 1967, 1965, 1962, 1960, 1959, 1956, 1955, 1954, 1951, 1946, 1945, 1943, 1940, 1938, 1933, 1932, 1928, 1926, 1925, 1920

FINDINGS

Address Researched	Address Not Identified in Research Source
2015 HEARST AVE	2020, 2017, 2014, 2010, 2006, 2005, 2002, 2000, 1996, 1995, 1993, 1992, 1991, 1986, 1984, 1982, 1980, 1979, 1976, 1975, 1973, 1970, 1967, 1965, 1962, 1960, 1959, 1956, 1955, 1954, 1951, 1946, 1945, 1943, 1940, 1938, 1933, 1932, 1928, 1926, 1925, 1920
2015 HEARST AVE	2020, 2017, 2014, 2010, 2006, 2005, 2002, 2000, 1996, 1995, 1993, 1992, 1991, 1986, 1984, 1982, 1980, 1979, 1976, 1975, 1973, 1970, 1967, 1965, 1962, 1960, 1959, 1956, 1954, 1951, 1950, 1946, 1945, 1943, 1940, 1938, 1933, 1932, 1928, 1926, 1925, 1920
2015 HEARST AVE	2020, 2017, 2014, 2010, 2006, 2005, 2002, 2000, 1996, 1995, 1993, 1992, 1991, 1986, 1984, 1982, 1980, 1979, 1976, 1975, 1973, 1970, 1967, 1965, 1962, 1960, 1959, 1956, 1955, 1954, 1951, 1950, 1946, 1945, 1943, 1940, 1938, 1932, 1928, 1926, 1925, 1920
2015 HEARST AVE	2020, 2017, 2014, 2010, 2006, 2005, 2002, 2000, 1996, 1995, 1993, 1992, 1991, 1986, 1984, 1982, 1980, 1979, 1976, 1975, 1973, 1970, 1967, 1965, 1962, 1960, 1959, 1956, 1955, 1954, 1951, 1950, 1946, 1945, 1940, 1938, 1933, 1932, 1928, 1926, 1925, 1920
2015 HEARST AVE	2020, 2017, 2014, 2010, 2006, 2005, 2002, 2000, 1996, 1995, 1993, 1992, 1991, 1986, 1984, 1982, 1980, 1979, 1976, 1975, 1973, 1970, 1967, 1965, 1962, 1960, 1959, 1956, 1955, 1954, 1951, 1950, 1946, 1945, 1943, 1940, 1938, 1933, 1932, 1926, 1925, 1920
2015 HEARST AVE	2020, 2017, 2014, 2010, 2006, 2005, 2002, 2000, 1996, 1995, 1993, 1992, 1986, 1984, 1982, 1980, 1979, 1976, 1975, 1973, 1970, 1967, 1965, 1962, 1960, 1959, 1956, 1955, 1954, 1951, 1950, 1946, 1945, 1943, 1940, 1938, 1933, 1932, 1928, 1926, 1925, 1920
2015 HEARST AVE	2020, 2017, 2014, 2010, 2006, 2005, 2002, 2000, 1996, 1995, 1993, 1992, 1991, 1984, 1982, 1980, 1979, 1976, 1975, 1973, 1970, 1967, 1965, 1962, 1960, 1959, 1956, 1955, 1954, 1951, 1950, 1946, 1945, 1943, 1940, 1938, 1933, 1932, 1928, 1926, 1925, 1920
2015 HEARST AVE	2020, 2017, 2014, 2010, 2006, 2005, 2002, 2000, 1996, 1995, 1993, 1991, 1986, 1984, 1982, 1980, 1979, 1976, 1975, 1973, 1970, 1967, 1965, 1962, 1960, 1959, 1956, 1955, 1954, 1951, 1950, 1946, 1945, 1943, 1940, 1938, 1933, 1932, 1928, 1926, 1925, 1920
2015 HEARST AVE	2020, 2017, 2014, 2010, 2006, 2005, 2002, 2000, 1996, 1993, 1992, 1991, 1986, 1984, 1982, 1980, 1979, 1976, 1975, 1973, 1970, 1967, 1965, 1962, 1960, 1959, 1956, 1955, 1954, 1951, 1950, 1946, 1945, 1943, 1940, 1938, 1933, 1932, 1928, 1926, 1925, 1920
2015 HEARST AVE	2020, 2017, 2014, 2010, 2006, 2005, 2002, 2000, 1996, 1995, 1993, 1992, 1991, 1986, 1984, 1982, 1979, 1976, 1975, 1973, 1970, 1967, 1965, 1962, 1960, 1959, 1956, 1955, 1954, 1951, 1950, 1946, 1945, 1943, 1940, 1938, 1933, 1932, 1928, 1926, 1925, 1920
2015 HEARST AVE	2020, 2017, 2014, 2010, 2006, 2005, 2002, 2000, 1996, 1995, 1993, 1992, 1991, 1986, 1984, 1982, 1980, 1979, 1976, 1975, 1973, 1967, 1965, 1962, 1960, 1959, 1956, 1955, 1954, 1951, 1950, 1946, 1945, 1943, 1940, 1938, 1933, 1932, 1928, 1926, 1925, 1920
2015 HEARST AVE	2020, 2014, 2010, 2006, 2005, 2002, 2000, 1996, 1995, 1993, 1992, 1991, 1986, 1984, 1982, 1980, 1979, 1976, 1975, 1973, 1970, 1967, 1965, 1962, 1960, 1959, 1956, 1955, 1954, 1951, 1950, 1946, 1945, 1943, 1940, 1938, 1933, 1932, 1928, 1926, 1925, 1920
2015 HEARST AVE	2020, 2017, 2010, 2006, 2005, 2002, 2000, 1996, 1995, 1993, 1992, 1991, 1986, 1984, 1982, 1980, 1979, 1976, 1975, 1973, 1970, 1967, 1965, 1962, 1960, 1959, 1956, 1955, 1954, 1951, 1950, 1946, 1945, 1943, 1940, 1938, 1933, 1932, 1928, 1926, 1925, 1920

FINDINGS

Address Researched	Address Not Identified in Research Source
2015 HEARST AVE	2020, 2017, 2014, 2006, 2005, 2002, 2000, 1996, 1995, 1993, 1992, 1991, 1986, 1984, 1982, 1980, 1979, 1976, 1975, 1973, 1970, 1967, 1965, 1962, 1960, 1959, 1956, 1955, 1954, 1951, 1950, 1946, 1945, 1943, 1940, 1938, 1933, 1932, 1928, 1926, 1925, 1920
2015 HEARST AVE	2020, 2017, 2014, 2010, 2006, 2005, 2002, 1996, 1995, 1993, 1992, 1991, 1986, 1984, 1982, 1980, 1979, 1976, 1975, 1973, 1970, 1967, 1965, 1962, 1960, 1959, 1956, 1955, 1954, 1951, 1950, 1946, 1945, 1943, 1940, 1938, 1933, 1932, 1928, 1926, 1925, 1920
2015 HEARST AVE	2020, 2017, 2014, 2010, 2006, 2005, 2002, 2000, 1995, 1993, 1992, 1991, 1986, 1984, 1982, 1980, 1979, 1976, 1975, 1973, 1970, 1967, 1965, 1962, 1960, 1959, 1956, 1955, 1954, 1951, 1950, 1946, 1945, 1943, 1940, 1938, 1933, 1932, 1928, 1926, 1925, 1920
2015 HEARST AVE	2020, 2017, 2014, 2010, 2006, 2002, 2000, 1996, 1995, 1993, 1992, 1991, 1986, 1984, 1982, 1980, 1979, 1976, 1975, 1973, 1970, 1967, 1965, 1962, 1960, 1959, 1956, 1955, 1954, 1951, 1950, 1946, 1945, 1943, 1940, 1938, 1933, 1932, 1928, 1926, 1925, 1920
2015 HEARST AVE	2020, 2017, 2014, 2010, 2005, 2002, 2000, 1996, 1995, 1993, 1992, 1991, 1986, 1984, 1982, 1980, 1979, 1976, 1975, 1973, 1970, 1967, 1965, 1962, 1960, 1959, 1956, 1955, 1954, 1951, 1950, 1946, 1945, 1943, 1940, 1938, 1933, 1932, 1928, 1926, 1925, 1920
2015 HEARST DR	2020, 2017, 2014, 2010, 2006, 2005, 2002, 2000, 1996, 1995, 1993, 1992, 1991, 1986, 1984, 1982, 1980, 1979, 1976, 1975, 1973, 1970, 1967, 1965, 1962, 1960, 1959, 1956, 1955, 1954, 1951, 1950, 1946, 1945, 1943, 1940, 1938, 1933, 1932, 1926, 1925, 1920
2015 HEARST DR	2020, 2017, 2014, 2010, 2006, 2005, 2002, 2000, 1996, 1995, 1993, 1992, 1991, 1986, 1984, 1982, 1980, 1979, 1976, 1975, 1973, 1970, 1967, 1965, 1962, 1960, 1959, 1956, 1955, 1954, 1951, 1950, 1946, 1945, 1943, 1940, 1933, 1932, 1928, 1926, 1925, 1920
2015 MILVIA ST	2020, 2017, 2014, 2010, 2006, 2005, 2002, 2000, 1996, 1995, 1993, 1992, 1991, 1986, 1984, 1982, 1980, 1979, 1976, 1975, 1973, 1970, 1967, 1965, 1962, 1960, 1959, 1956, 1955, 1954, 1951, 1950, 1946, 1945, 1943, 1940, 1938, 1932, 1928, 1926, 1925, 1920
2015 MILVIA ST	2020, 2017, 2014, 2010, 2006, 2005, 2002, 2000, 1996, 1995, 1993, 1992, 1991, 1986, 1984, 1982, 1980, 1979, 1976, 1975, 1973, 1970, 1967, 1965, 1962, 1960, 1959, 1956, 1955, 1954, 1951, 1946, 1945, 1943, 1940, 1938, 1933, 1932, 1928, 1926, 1925, 1920
2015 MILVIA ST	2020, 2017, 2014, 2010, 2006, 2005, 2002, 2000, 1996, 1995, 1993, 1992, 1991, 1986, 1984, 1982, 1980, 1979, 1976, 1975, 1973, 1970, 1967, 1965, 1962, 1960, 1959, 1956, 1955, 1954, 1951, 1950, 1946, 1943, 1940, 1938, 1933, 1932, 1928, 1926, 1925, 1920
2015 MILVIA ST	2020, 2017, 2014, 2010, 2006, 2005, 2002, 2000, 1996, 1995, 1993, 1992, 1991, 1986, 1984, 1982, 1980, 1979, 1976, 1975, 1973, 1970, 1967, 1965, 1962, 1960, 1959, 1956, 1955, 1954, 1951, 1950, 1946, 1945, 1943, 1940, 1938, 1933, 1932, 1926, 1925, 1920
2015 MILVIA ST	2020, 2017, 2014, 2010, 2006, 2005, 2002, 2000, 1996, 1995, 1993, 1992, 1991, 1986, 1984, 1982, 1980, 1979, 1976, 1975, 1973, 1970, 1967, 1965, 1962, 1960, 1959, 1956, 1955, 1954, 1951, 1950, 1946, 1945, 1943, 1940, 1938, 1933, 1932, 1928, 1926, 1920
2015 SHATTUCK AVE	2020, 2017, 2014, 2010, 2006, 2005, 2002, 2000, 1996, 1995, 1993, 1992, 1991, 1986, 1984, 1982, 1980, 1979, 1976, 1975, 1973, 1970, 1967, 1965, 1962, 1960, 1959, 1956, 1955, 1954, 1951, 1950, 1946, 1945, 1943, 1940, 1938, 1933, 1932, 1926, 1925, 1920

FINDINGS

Address Researched	Address Not Identified in Research Source
2015 SHATTUCK AVE	2020, 2017, 2014, 2010, 2005, 2002, 2000, 1996, 1995, 1993, 1992, 1991, 1986, 1984, 1982, 1980, 1979, 1976, 1975, 1973, 1970, 1967, 1965, 1962, 1960, 1959, 1956, 1955, 1954, 1951, 1950, 1946, 1945, 1943, 1940, 1938, 1933, 1932, 1928, 1926, 1925, 1920
2015 SHATTUCK AVE	2020, 2017, 2014, 2010, 2006, 2002, 2000, 1996, 1995, 1993, 1992, 1991, 1986, 1984, 1982, 1980, 1979, 1976, 1975, 1973, 1970, 1967, 1965, 1962, 1960, 1959, 1956, 1955, 1954, 1951, 1950, 1946, 1945, 1943, 1940, 1938, 1933, 1932, 1928, 1926, 1925, 1920
2015 SHATTUCK AVE	2020, 2017, 2014, 2010, 2006, 2005, 2002, 2000, 1995, 1993, 1992, 1991, 1986, 1984, 1982, 1980, 1979, 1976, 1975, 1973, 1970, 1967, 1965, 1962, 1960, 1959, 1956, 1955, 1954, 1951, 1950, 1946, 1945, 1943, 1940, 1938, 1933, 1932, 1928, 1926, 1925, 1920
2015 SHATTUCK AVE	2020, 2017, 2014, 2010, 2006, 2005, 2002, 1996, 1995, 1993, 1992, 1991, 1986, 1984, 1982, 1980, 1979, 1976, 1975, 1973, 1970, 1967, 1965, 1962, 1960, 1959, 1956, 1955, 1954, 1951, 1950, 1946, 1945, 1943, 1940, 1938, 1933, 1932, 1928, 1926, 1925, 1920
2015 SHATTUCK AVE	2020, 2017, 2014, 2006, 2005, 2002, 2000, 1996, 1995, 1993, 1992, 1991, 1986, 1984, 1982, 1980, 1979, 1976, 1975, 1973, 1970, 1967, 1965, 1962, 1960, 1959, 1956, 1955, 1954, 1951, 1950, 1946, 1945, 1943, 1940, 1938, 1933, 1932, 1928, 1926, 1925, 1920
2015 SHATTUCK AVE	2020, 2017, 2010, 2006, 2005, 2002, 2000, 1996, 1995, 1993, 1992, 1991, 1986, 1984, 1982, 1980, 1979, 1976, 1975, 1973, 1970, 1967, 1965, 1962, 1960, 1959, 1956, 1955, 1954, 1951, 1950, 1946, 1945, 1943, 1940, 1938, 1933, 1932, 1928, 1926, 1925, 1920
2015 SHATTUCK AVE	2020, 2017, 2014, 2010, 2006, 2005, 2002, 2000, 1996, 1993, 1992, 1991, 1986, 1984, 1982, 1980, 1979, 1976, 1975, 1973, 1970, 1967, 1965, 1962, 1960, 1959, 1956, 1955, 1954, 1951, 1950, 1946, 1945, 1943, 1940, 1938, 1933, 1932, 1928, 1926, 1925, 1920
2015 SHATTUCK AVE	2020, 2017, 2014, 2010, 2006, 2005, 2002, 2000, 1996, 1995, 1993, 1991, 1986, 1984, 1982, 1980, 1979, 1976, 1975, 1973, 1970, 1967, 1965, 1962, 1960, 1959, 1956, 1955, 1954, 1951, 1950, 1946, 1945, 1943, 1940, 1938, 1933, 1932, 1928, 1926, 1925, 1920
2015 SHATTUCK AVE	2020, 2017, 2014, 2010, 2006, 2005, 2002, 2000, 1996, 1995, 1993, 1992, 1986, 1984, 1982, 1980, 1979, 1976, 1975, 1973, 1970, 1967, 1965, 1962, 1960, 1959, 1956, 1955, 1954, 1951, 1950, 1946, 1945, 1943, 1940, 1938, 1933, 1932, 1928, 1926, 1925, 1920
2015 SHATTUCK SQ	2020, 2017, 2014, 2010, 2006, 2005, 2002, 2000, 1996, 1995, 1993, 1992, 1991, 1986, 1984, 1982, 1980, 1979, 1976, 1975, 1973, 1970, 1967, 1965, 1962, 1960, 1959, 1956, 1955, 1954, 1951, 1950, 1946, 1945, 1943, 1940, 1933, 1932, 1928, 1926, 1925, 1920
2015 UNIVERSITY AVE	2020, 2017, 2014, 2010, 2006, 2005, 2002, 2000, 1996, 1995, 1993, 1992, 1991, 1986, 1984, 1982, 1980, 1979, 1976, 1975, 1973, 1970, 1967, 1965, 1962, 1960, 1959, 1956, 1955, 1954, 1951, 1950, 1946, 1945, 1943, 1940, 1938, 1933, 1932, 1926, 1925, 1920
2016 BERKELEY WAY	2020, 2017, 2014, 2010, 2006, 2005, 2002, 2000, 1996, 1995, 1993, 1992, 1991, 1986, 1984, 1982, 1980, 1979, 1976, 1975, 1973, 1970, 1967, 1965, 1962, 1960, 1959, 1956, 1955, 1954, 1951, 1950, 1946, 1945, 1943, 1940, 1938, 1933, 1932, 1928, 1926, 1920
2016 BERKELEY WAY	2020, 2017, 2014, 2010, 2006, 2005, 2002, 2000, 1996, 1995, 1993, 1992, 1991, 1986, 1984, 1982, 1980, 1979, 1976, 1975, 1973, 1970, 1967, 1965, 1962, 1960, 1959, 1956, 1955, 1954, 1951, 1950, 1946, 1945, 1943, 1940, 1938, 1932, 1928, 1926, 1925, 1920

FINDINGS

Address Researched	Address Not Identified in Research Source
2016 BERKELEY WAY	2020, 2017, 2014, 2010, 2006, 2005, 2002, 2000, 1996, 1995, 1993, 1992, 1991, 1986, 1984, 1982, 1980, 1979, 1976, 1975, 1973, 1970, 1967, 1965, 1962, 1960, 1959, 1956, 1955, 1954, 1951, 1950, 1946, 1945, 1943, 1940, 1933, 1932, 1928, 1926, 1925, 1920
2016 BERKELEY WAY	2020, 2017, 2014, 2010, 2006, 2005, 2002, 2000, 1996, 1995, 1993, 1992, 1991, 1986, 1984, 1982, 1980, 1979, 1976, 1975, 1973, 1970, 1967, 1965, 1962, 1960, 1959, 1956, 1955, 1954, 1951, 1950, 1946, 1945, 1940, 1938, 1933, 1932, 1928, 1926, 1925, 1920
2016 BERKELEY WAY	2020, 2017, 2014, 2010, 2006, 2005, 2002, 2000, 1996, 1995, 1993, 1992, 1991, 1986, 1984, 1982, 1980, 1979, 1976, 1975, 1973, 1970, 1967, 1965, 1962, 1960, 1959, 1956, 1955, 1954, 1951, 1950, 1946, 1943, 1940, 1938, 1933, 1932, 1928, 1926, 1925, 1920
2016 BERKELEY WAY	2020, 2017, 2014, 2010, 2006, 2005, 2002, 2000, 1996, 1995, 1993, 1992, 1991, 1986, 1984, 1982, 1980, 1979, 1976, 1975, 1973, 1970, 1967, 1965, 1962, 1960, 1959, 1956, 1955, 1954, 1951, 1946, 1945, 1943, 1940, 1938, 1933, 1932, 1928, 1926, 1925, 1920
2016 BERKELEY WAY	2020, 2017, 2014, 2010, 2006, 2005, 2002, 2000, 1996, 1995, 1993, 1992, 1991, 1986, 1984, 1982, 1980, 1979, 1976, 1975, 1973, 1970, 1967, 1965, 1962, 1960, 1959, 1956, 1954, 1951, 1950, 1946, 1945, 1943, 1940, 1938, 1933, 1932, 1928, 1926, 1925, 1920
2016 MILVIA ST	2020, 2017, 2014, 2010, 2006, 2005, 2002, 2000, 1996, 1995, 1993, 1992, 1991, 1986, 1984, 1982, 1980, 1979, 1976, 1975, 1973, 1970, 1967, 1965, 1962, 1960, 1959, 1956, 1955, 1954, 1951, 1950, 1946, 1945, 1940, 1938, 1933, 1932, 1928, 1926, 1925, 1920
2016 MILVIA ST	2020, 2017, 2014, 2010, 2006, 2005, 2002, 2000, 1996, 1995, 1993, 1992, 1991, 1986, 1984, 1982, 1980, 1979, 1976, 1975, 1973, 1970, 1967, 1965, 1962, 1960, 1959, 1956, 1955, 1954, 1951, 1950, 1946, 1945, 1943, 1940, 1938, 1932, 1928, 1926, 1925, 1920
2016 SHATTUCK AVE	2020, 2017, 2014, 2010, 2006, 2005, 2002, 2000, 1996, 1995, 1993, 1992, 1991, 1986, 1984, 1982, 1980, 1979, 1976, 1975, 1973, 1970, 1967, 1965, 1962, 1960, 1959, 1956, 1955, 1954, 1951, 1950, 1946, 1945, 1940, 1938, 1933, 1932, 1928, 1926, 1925, 1920
2016 SHATTUCK AVE	2020, 2017, 2014, 2010, 2006, 2005, 2002, 2000, 1996, 1995, 1993, 1992, 1991, 1986, 1984, 1982, 1980, 1979, 1976, 1975, 1973, 1970, 1967, 1965, 1962, 1960, 1959, 1956, 1954, 1951, 1950, 1946, 1945, 1943, 1940, 1938, 1933, 1932, 1928, 1926, 1925, 1920
2016 SHATTUCK AVE	2020, 2017, 2014, 2010, 2006, 2005, 2002, 2000, 1996, 1995, 1993, 1992, 1991, 1986, 1984, 1982, 1980, 1979, 1976, 1975, 1973, 1970, 1967, 1965, 1962, 1960, 1959, 1956, 1955, 1954, 1951, 1946, 1945, 1943, 1940, 1938, 1933, 1932, 1928, 1926, 1925, 1920
2016 SHATTUCK AVE	2020, 2017, 2014, 2010, 2006, 2005, 2002, 2000, 1996, 1995, 1993, 1992, 1991, 1986, 1984, 1982, 1980, 1979, 1976, 1975, 1973, 1970, 1967, 1965, 1962, 1960, 1959, 1956, 1955, 1954, 1951, 1950, 1946, 1945, 1943, 1940, 1938, 1932, 1928, 1926, 1925, 1920
2016 SHATTUCK AVE	2020, 2017, 2014, 2006, 2005, 2002, 2000, 1996, 1995, 1993, 1992, 1991, 1986, 1984, 1982, 1980, 1979, 1976, 1975, 1973, 1970, 1967, 1965, 1962, 1960, 1959, 1956, 1955, 1954, 1951, 1950, 1946, 1945, 1943, 1940, 1938, 1933, 1932, 1928, 1926, 1925, 1920
2016 SHATTUCK AVE	2020, 2014, 2010, 2006, 2005, 2002, 2000, 1996, 1995, 1993, 1992, 1991, 1986, 1984, 1982, 1980, 1979, 1976, 1975, 1973, 1970, 1967, 1965, 1962, 1960, 1959, 1956, 1955, 1954, 1951, 1950, 1946, 1945, 1943, 1940, 1938, 1933, 1932, 1928, 1926, 1925, 1920

FINDINGS

Address Researched	Address Not Identified in Research Source
2016 SHATTUCK AVE	2020, 2017, 2014, 2010, 2006, 2005, 2002, 1996, 1995, 1993, 1992, 1991, 1986, 1984, 1982, 1980, 1979, 1976, 1975, 1973, 1970, 1967, 1965, 1962, 1960, 1959, 1956, 1955, 1954, 1951, 1950, 1946, 1945, 1943, 1940, 1938, 1933, 1932, 1928, 1926, 1925, 1920
2016 SHATTUCK AVE	2020, 2017, 2014, 2010, 2006, 2005, 2002, 2000, 1995, 1993, 1992, 1991, 1986, 1984, 1982, 1980, 1979, 1976, 1975, 1973, 1970, 1967, 1965, 1962, 1960, 1959, 1956, 1955, 1954, 1951, 1950, 1946, 1945, 1943, 1940, 1938, 1933, 1932, 1928, 1926, 1925, 1920
2016 SHATTUCK AVE	2020, 2017, 2014, 2010, 2006, 2002, 2000, 1996, 1995, 1993, 1992, 1991, 1986, 1984, 1982, 1980, 1979, 1976, 1975, 1973, 1970, 1967, 1965, 1962, 1960, 1959, 1956, 1955, 1954, 1951, 1950, 1946, 1945, 1943, 1940, 1938, 1933, 1932, 1928, 1926, 1925, 1920
2016 SHATTUCK AVE	2020, 2017, 2014, 2010, 2005, 2002, 2000, 1996, 1995, 1993, 1992, 1991, 1986, 1984, 1982, 1980, 1979, 1976, 1975, 1973, 1970, 1967, 1965, 1962, 1960, 1959, 1956, 1955, 1954, 1951, 1950, 1946, 1945, 1943, 1940, 1938, 1933, 1932, 1928, 1926, 1925, 1920
2016 SHATTUCK SQ	2020, 2017, 2014, 2010, 2006, 2005, 2002, 2000, 1996, 1995, 1993, 1992, 1991, 1986, 1984, 1982, 1980, 1979, 1976, 1975, 1973, 1970, 1967, 1965, 1962, 1960, 1959, 1956, 1955, 1954, 1951, 1950, 1946, 1943, 1940, 1938, 1933, 1932, 1928, 1926, 1925, 1920
2016 SHATTUCK SQ	2020, 2017, 2014, 2010, 2006, 2005, 2002, 2000, 1996, 1995, 1993, 1992, 1991, 1986, 1984, 1982, 1980, 1979, 1976, 1975, 1973, 1970, 1967, 1965, 1962, 1960, 1959, 1956, 1955, 1954, 1951, 1950, 1946, 1945, 1943, 1940, 1933, 1932, 1928, 1926, 1925, 1920
2016 SHATTUCK SQ	2020, 2017, 2014, 2010, 2006, 2005, 2002, 2000, 1996, 1995, 1993, 1992, 1991, 1986, 1984, 1982, 1980, 1979, 1976, 1975, 1973, 1970, 1967, 1965, 1962, 1960, 1959, 1956, 1955, 1954, 1951, 1950, 1946, 1945, 1943, 1940, 1938, 1933, 1932, 1928, 1926, 1925
2016 SHATTUCK SQ	2020, 2017, 2014, 2010, 2006, 2005, 2002, 2000, 1996, 1995, 1993, 1992, 1991, 1986, 1984, 1982, 1980, 1979, 1976, 1975, 1973, 1970, 1967, 1965, 1962, 1960, 1959, 1956, 1955, 1954, 1951, 1950, 1946, 1945, 1943, 1940, 1938, 1933, 1932, 1928, 1926, 1920
2017 BERKELEY WAY	2020, 2017, 2014, 2010, 2006, 2005, 2002, 2000, 1996, 1995, 1993, 1992, 1991, 1986, 1984, 1982, 1980, 1979, 1976, 1975, 1973, 1970, 1967, 1965, 1962, 1960, 1959, 1956, 1955, 1954, 1951, 1950, 1946, 1945, 1940, 1938, 1933, 1932, 1928, 1926, 1925, 1920
2017 BERKELEY WAY	2020, 2017, 2014, 2010, 2006, 2005, 2002, 2000, 1996, 1995, 1993, 1992, 1991, 1986, 1984, 1982, 1980, 1979, 1976, 1975, 1973, 1970, 1967, 1965, 1962, 1960, 1959, 1956, 1955, 1954, 1951, 1946, 1945, 1943, 1940, 1938, 1933, 1932, 1928, 1926, 1925, 1920
2017 BERKELEY WAY	2020, 2017, 2014, 2010, 2006, 2005, 2002, 2000, 1996, 1995, 1993, 1992, 1991, 1986, 1984, 1982, 1980, 1979, 1976, 1975, 1973, 1970, 1967, 1965, 1962, 1960, 1959, 1956, 1955, 1954, 1951, 1950, 1946, 1943, 1940, 1938, 1933, 1932, 1928, 1926, 1925, 1920
2017 BERKELEY WAY	2020, 2017, 2014, 2010, 2006, 2005, 2002, 2000, 1996, 1995, 1993, 1992, 1991, 1986, 1984, 1982, 1980, 1979, 1976, 1975, 1973, 1970, 1967, 1965, 1962, 1960, 1959, 1956, 1954, 1951, 1950, 1946, 1945, 1943, 1940, 1938, 1933, 1932, 1928, 1926, 1925, 1920
2017 BERKELEY WAY	2020, 2017, 2014, 2010, 2006, 2005, 2002, 2000, 1996, 1995, 1993, 1992, 1991, 1986, 1984, 1982, 1980, 1979, 1976, 1975, 1973, 1970, 1967, 1965, 1962, 1960, 1959, 1956, 1955, 1954, 1951, 1950, 1946, 1945, 1943, 1940, 1938, 1933, 1932, 1926, 1925, 1920

FINDINGS

Address Researched	Address Not Identified in Research Source
2017 BERKELEY WAY	2020, 2017, 2014, 2010, 2006, 2005, 2002, 2000, 1996, 1995, 1993, 1992, 1991, 1986, 1984, 1982, 1980, 1979, 1976, 1975, 1973, 1970, 1967, 1965, 1962, 1960, 1959, 1956, 1955, 1954, 1951, 1950, 1946, 1945, 1943, 1940, 1938, 1933, 1932, 1928, 1926, 1920
2017 BERKELEY WAY	2020, 2017, 2014, 2010, 2005, 2002, 2000, 1996, 1995, 1993, 1992, 1991, 1986, 1984, 1982, 1980, 1979, 1976, 1975, 1973, 1970, 1967, 1965, 1962, 1960, 1959, 1956, 1955, 1954, 1951, 1950, 1946, 1945, 1943, 1940, 1938, 1933, 1932, 1928, 1926, 1925, 1920
2017 BERKELEY WAY	2020, 2017, 2014, 2010, 2006, 2005, 2002, 2000, 1995, 1993, 1992, 1991, 1986, 1984, 1982, 1980, 1979, 1976, 1975, 1973, 1970, 1967, 1965, 1962, 1960, 1959, 1956, 1955, 1954, 1951, 1950, 1946, 1945, 1943, 1940, 1938, 1933, 1932, 1928, 1926, 1925, 1920
2017 BERKELEY WAY	2020, 2017, 2014, 2010, 2006, 2005, 2002, 1996, 1995, 1993, 1992, 1991, 1986, 1984, 1982, 1980, 1979, 1976, 1975, 1973, 1970, 1967, 1965, 1962, 1960, 1959, 1956, 1955, 1954, 1951, 1950, 1946, 1945, 1943, 1940, 1938, 1933, 1932, 1928, 1926, 1925, 1920
2017 BERKELEY WAY	2020, 2017, 2014, 2010, 2006, 2002, 2000, 1996, 1995, 1993, 1992, 1991, 1986, 1984, 1982, 1980, 1979, 1976, 1975, 1973, 1970, 1967, 1965, 1962, 1960, 1959, 1956, 1955, 1954, 1951, 1950, 1946, 1945, 1943, 1940, 1938, 1933, 1932, 1928, 1926, 1925, 1920
2017 BERKELEY WAY	2020, 2014, 2010, 2006, 2005, 2002, 2000, 1996, 1995, 1993, 1992, 1991, 1986, 1984, 1982, 1980, 1979, 1976, 1975, 1973, 1970, 1967, 1965, 1962, 1960, 1959, 1956, 1955, 1954, 1951, 1950, 1946, 1945, 1943, 1940, 1938, 1933, 1932, 1928, 1926, 1925, 1920
2017 BERKELEY WAY	2017, 2014, 2010, 2006, 2005, 2002, 2000, 1996, 1995, 1993, 1992, 1991, 1986, 1984, 1982, 1980, 1979, 1976, 1975, 1973, 1970, 1967, 1965, 1962, 1960, 1959, 1956, 1955, 1954, 1951, 1950, 1946, 1945, 1943, 1940, 1938, 1933, 1932, 1928, 1926, 1925, 1920
2017 BERKELEY WAY	2020, 2017, 2014, 2006, 2005, 2002, 2000, 1996, 1995, 1993, 1992, 1991, 1986, 1984, 1982, 1980, 1979, 1976, 1975, 1973, 1970, 1967, 1965, 1962, 1960, 1959, 1956, 1955, 1954, 1951, 1950, 1946, 1945, 1943, 1940, 1938, 1933, 1932, 1928, 1926, 1925, 1920
2017 BERKELEY WAY	2020, 2017, 2010, 2006, 2005, 2002, 2000, 1996, 1995, 1993, 1992, 1991, 1986, 1984, 1982, 1980, 1979, 1976, 1975, 1973, 1970, 1967, 1965, 1962, 1960, 1959, 1956, 1955, 1954, 1951, 1950, 1946, 1945, 1943, 1940, 1938, 1933, 1932, 1928, 1926, 1925, 1920
2017 BERKELEY WAY	2020, 2017, 2014, 2010, 2006, 2005, 2002, 2000, 1996, 1995, 1993, 1992, 1986, 1984, 1982, 1980, 1979, 1976, 1975, 1973, 1970, 1967, 1965, 1962, 1960, 1959, 1956, 1955, 1954, 1951, 1950, 1946, 1945, 1943, 1940, 1938, 1933, 1932, 1928, 1926, 1925, 1920
2017 BERKELEY WAY	2020, 2017, 2014, 2010, 2006, 2005, 2002, 2000, 1996, 1995, 1993, 1992, 1991, 1984, 1982, 1980, 1979, 1976, 1975, 1973, 1970, 1967, 1965, 1962, 1960, 1959, 1956, 1955, 1954, 1951, 1950, 1946, 1945, 1943, 1940, 1938, 1933, 1932, 1928, 1926, 1925, 1920
2017 BERKELEY WAY	2020, 2017, 2014, 2010, 2006, 2005, 2002, 2000, 1996, 1995, 1993, 1991, 1986, 1984, 1982, 1980, 1979, 1976, 1975, 1973, 1970, 1967, 1965, 1962, 1960, 1959, 1956, 1955, 1954, 1951, 1950, 1946, 1945, 1943, 1940, 1938, 1933, 1932, 1928, 1926, 1925, 1920
2017 BERKELEY WAY	2020, 2017, 2014, 2010, 2006, 2005, 2002, 2000, 1996, 1993, 1992, 1991, 1986, 1984, 1982, 1980, 1979, 1976, 1975, 1973, 1970, 1967, 1965, 1962, 1960, 1959, 1956, 1955, 1954, 1951, 1950, 1946, 1945, 1943, 1940, 1938, 1933, 1932, 1928, 1926, 1925, 1920

FINDINGS

Address Researched	Address Not Identified in Research Source
2017 BERKELEY WAY	2020, 2017, 2014, 2010, 2006, 2005, 2002, 2000, 1996, 1995, 1993, 1992, 1991, 1986, 1984, 1982, 1980, 1979, 1976, 1975, 1973, 1970, 1967, 1965, 1960, 1959, 1956, 1955, 1954, 1951, 1950, 1946, 1945, 1943, 1940, 1938, 1933, 1932, 1928, 1926, 1925, 1920
2017 BERKELEY WAY	2020, 2017, 2014, 2010, 2006, 2005, 2002, 2000, 1996, 1995, 1993, 1992, 1991, 1986, 1984, 1982, 1980, 1979, 1976, 1975, 1973, 1967, 1965, 1962, 1960, 1959, 1956, 1955, 1954, 1951, 1950, 1946, 1945, 1943, 1940, 1938, 1933, 1932, 1928, 1926, 1925, 1920
2017 BERKELEY WAY	2020, 2017, 2014, 2010, 2006, 2005, 2002, 2000, 1996, 1995, 1993, 1992, 1991, 1986, 1984, 1982, 1979, 1976, 1975, 1973, 1970, 1967, 1965, 1962, 1960, 1959, 1956, 1955, 1954, 1951, 1950, 1946, 1945, 1943, 1940, 1938, 1933, 1932, 1928, 1926, 1925, 1920
2017 BERKELEY WAY	2020, 2017, 2014, 2010, 2006, 2005, 2002, 2000, 1996, 1995, 1993, 1992, 1991, 1986, 1984, 1982, 1980, 1979, 1976, 1973, 1970, 1967, 1965, 1962, 1960, 1959, 1956, 1955, 1954, 1951, 1950, 1946, 1945, 1943, 1940, 1938, 1933, 1932, 1928, 1926, 1925, 1920
2017 BERKELEY WAY	2020, 2017, 2014, 2010, 2006, 2005, 2002, 2000, 1996, 1995, 1993, 1992, 1991, 1986, 1984, 1982, 1980, 1979, 1976, 1975, 1973, 1970, 1967, 1965, 1962, 1960, 1959, 1956, 1955, 1954, 1951, 1950, 1946, 1945, 1943, 1940, 1938, 1933, 1932, 1928, 1926, 1925
2017 SHATTUCK AVE	2020, 2017, 2014, 2010, 2006, 2005, 2002, 2000, 1996, 1995, 1993, 1992, 1991, 1986, 1984, 1982, 1979, 1976, 1975, 1973, 1970, 1967, 1965, 1962, 1960, 1959, 1956, 1955, 1954, 1951, 1950, 1946, 1945, 1943, 1940, 1938, 1933, 1932, 1928, 1926, 1925, 1920
2017 SHATTUCK AVE	2020, 2017, 2014, 2010, 2006, 2005, 2002, 2000, 1996, 1995, 1993, 1992, 1991, 1984, 1982, 1980, 1979, 1976, 1975, 1973, 1970, 1967, 1965, 1962, 1960, 1959, 1956, 1955, 1954, 1951, 1950, 1946, 1945, 1943, 1940, 1938, 1933, 1932, 1928, 1926, 1925, 1920
2017 SHATTUCK AVE	2020, 2017, 2014, 2010, 2006, 2005, 2002, 2000, 1996, 1995, 1993, 1992, 1991, 1986, 1984, 1982, 1980, 1979, 1976, 1975, 1973, 1967, 1965, 1962, 1960, 1959, 1956, 1955, 1954, 1951, 1950, 1946, 1945, 1943, 1940, 1938, 1933, 1932, 1928, 1926, 1925, 1920
2017 SHATTUCK AVE	2020, 2017, 2014, 2010, 2006, 2005, 2002, 2000, 1996, 1993, 1992, 1991, 1986, 1984, 1982, 1980, 1979, 1976, 1975, 1973, 1970, 1967, 1965, 1962, 1960, 1959, 1956, 1955, 1954, 1951, 1950, 1946, 1945, 1943, 1940, 1938, 1933, 1932, 1928, 1926, 1925, 1920
2017 SHATTUCK AVE	2020, 2017, 2014, 2010, 2006, 2005, 2002, 2000, 1996, 1995, 1993, 1991, 1986, 1984, 1982, 1980, 1979, 1976, 1975, 1973, 1970, 1967, 1965, 1962, 1960, 1959, 1956, 1955, 1954, 1951, 1950, 1946, 1945, 1943, 1940, 1938, 1933, 1932, 1928, 1926, 1925, 1920
2017 SHATTUCK AVE	2020, 2017, 2014, 2010, 2006, 2005, 2002, 2000, 1996, 1995, 1993, 1992, 1986, 1984, 1982, 1980, 1979, 1976, 1975, 1973, 1970, 1967, 1965, 1962, 1960, 1959, 1956, 1955, 1954, 1951, 1950, 1946, 1945, 1943, 1940, 1938, 1933, 1932, 1928, 1926, 1925, 1920
2017 SHATTUCK AVE	2020, 2017, 2010, 2006, 2005, 2002, 2000, 1996, 1995, 1993, 1992, 1991, 1986, 1984, 1982, 1980, 1979, 1976, 1975, 1973, 1970, 1967, 1965, 1962, 1960, 1959, 1956, 1955, 1954, 1951, 1950, 1946, 1945, 1943, 1940, 1938, 1933, 1932, 1928, 1926, 1925, 1920
2017 SHATTUCK AVE	2020, 2017, 2014, 2006, 2005, 2002, 2000, 1996, 1995, 1993, 1992, 1991, 1986, 1984, 1982, 1980, 1979, 1976, 1975, 1973, 1970, 1967, 1965, 1962, 1960, 1959, 1956, 1955, 1954, 1951, 1950, 1946, 1945, 1943, 1940, 1938, 1933, 1932, 1928, 1926, 1925, 1920

FINDINGS

Address Researched	Address Not Identified in Research Source
2017 SHATTUCK AVE	2020, 2014, 2010, 2006, 2005, 2002, 2000, 1996, 1995, 1993, 1992, 1991, 1986, 1984, 1982, 1980, 1979, 1976, 1975, 1973, 1970, 1967, 1965, 1962, 1960, 1959, 1956, 1955, 1954, 1951, 1950, 1946, 1945, 1943, 1940, 1938, 1933, 1932, 1928, 1926, 1925, 1920
2017 SHATTUCK AVE	2020, 2017, 2014, 2010, 2006, 2005, 2002, 1996, 1995, 1993, 1992, 1991, 1986, 1984, 1982, 1980, 1979, 1976, 1975, 1973, 1970, 1967, 1965, 1962, 1960, 1959, 1956, 1955, 1954, 1951, 1950, 1946, 1945, 1943, 1940, 1938, 1933, 1932, 1928, 1926, 1925, 1920
2017 SHATTUCK AVE	2020, 2017, 2014, 2010, 2006, 2005, 2002, 2000, 1995, 1993, 1992, 1991, 1986, 1984, 1982, 1980, 1979, 1976, 1975, 1973, 1970, 1967, 1965, 1962, 1960, 1959, 1956, 1955, 1954, 1951, 1950, 1946, 1945, 1943, 1940, 1938, 1933, 1932, 1928, 1926, 1925, 1920
2017 SHATTUCK AVE	2020, 2017, 2014, 2010, 2006, 2002, 2000, 1996, 1995, 1993, 1992, 1991, 1986, 1984, 1982, 1980, 1979, 1976, 1975, 1973, 1970, 1967, 1965, 1962, 1960, 1959, 1956, 1955, 1954, 1951, 1950, 1946, 1945, 1943, 1940, 1938, 1933, 1932, 1928, 1926, 1925, 1920
2017 SHATTUCK AVE	2020, 2017, 2014, 2010, 2006, 2005, 2002, 2000, 1996, 1995, 1993, 1992, 1991, 1986, 1984, 1982, 1980, 1979, 1976, 1975, 1973, 1970, 1967, 1965, 1962, 1960, 1959, 1956, 1955, 1954, 1951, 1950, 1946, 1945, 1943, 1940, 1938, 1932, 1928, 1926, 1925, 1920
2017 SHATTUCK AVE	2020, 2017, 2014, 2010, 2006, 2005, 2002, 2000, 1996, 1995, 1993, 1992, 1991, 1986, 1984, 1982, 1980, 1979, 1976, 1975, 1973, 1970, 1967, 1965, 1960, 1959, 1956, 1955, 1954, 1951, 1950, 1946, 1945, 1943, 1940, 1938, 1933, 1932, 1928, 1926, 1925, 1920
2017 SHATTUCK AVE	2020, 2017, 2014, 2010, 2006, 2005, 2002, 2000, 1996, 1995, 1993, 1992, 1991, 1986, 1984, 1982, 1980, 1979, 1976, 1975, 1973, 1970, 1967, 1965, 1962, 1960, 1959, 1956, 1954, 1951, 1950, 1946, 1945, 1943, 1940, 1938, 1933, 1932, 1928, 1926, 1925, 1920
2017 SHATTUCK AVE	2020, 2017, 2014, 2010, 2006, 2005, 2002, 2000, 1996, 1995, 1993, 1992, 1991, 1986, 1984, 1982, 1980, 1979, 1976, 1975, 1973, 1970, 1967, 1965, 1962, 1960, 1959, 1956, 1955, 1954, 1951, 1946, 1945, 1943, 1940, 1938, 1933, 1932, 1928, 1926, 1925, 1920
2017 SHATTUCK AVE	2020, 2017, 2014, 2010, 2006, 2005, 2002, 2000, 1996, 1995, 1993, 1992, 1991, 1986, 1984, 1982, 1980, 1979, 1976, 1975, 1973, 1970, 1967, 1965, 1962, 1960, 1959, 1956, 1955, 1954, 1951, 1950, 1946, 1945, 1940, 1938, 1933, 1932, 1928, 1926, 1925, 1920
2017 SHATTUCK SQ	2020, 2017, 2014, 2010, 2006, 2005, 2002, 2000, 1996, 1995, 1993, 1992, 1991, 1986, 1984, 1982, 1980, 1979, 1976, 1975, 1973, 1970, 1967, 1965, 1962, 1960, 1959, 1956, 1955, 1954, 1951, 1950, 1946, 1943, 1940, 1938, 1933, 1932, 1928, 1926, 1925, 1920
2017 SHATTUCK SQ	2020, 2017, 2014, 2010, 2006, 2005, 2002, 2000, 1996, 1995, 1993, 1992, 1991, 1986, 1984, 1982, 1980, 1979, 1976, 1975, 1973, 1970, 1967, 1965, 1962, 1960, 1959, 1956, 1955, 1954, 1951, 1950, 1946, 1945, 1943, 1940, 1933, 1932, 1928, 1926, 1925, 1920
2017 SHATTUCK SQ	2020, 2017, 2014, 2010, 2006, 2005, 2002, 2000, 1996, 1995, 1993, 1992, 1991, 1986, 1984, 1982, 1980, 1979, 1976, 1975, 1973, 1970, 1967, 1965, 1962, 1960, 1959, 1956, 1955, 1954, 1951, 1950, 1946, 1945, 1943, 1940, 1938, 1933, 1932, 1928, 1926, 1925
2017 SHATTUCK SQ	2020, 2017, 2014, 2010, 2006, 2005, 2002, 2000, 1996, 1995, 1993, 1992, 1991, 1986, 1984, 1982, 1980, 1979, 1976, 1975, 1973, 1970, 1967, 1965, 1962, 1960, 1959, 1956, 1955, 1954, 1951, 1950, 1946, 1945, 1943, 1940, 1938, 1933, 1932, 1928, 1926, 1920

FINDINGS

Address Researched	Address Not Identified in Research Source
2017 UNIVERSITY AVE	2020, 2017, 2014, 2010, 2006, 2005, 2002, 2000, 1996, 1995, 1993, 1992, 1991, 1986, 1984, 1982, 1980, 1979, 1976, 1975, 1973, 1970, 1967, 1965, 1962, 1960, 1959, 1956, 1955, 1954, 1951, 1946, 1945, 1943, 1940, 1938, 1933, 1932, 1928, 1926, 1925, 1920
2017 UNIVERSITY AVE	2020, 2017, 2014, 2010, 2006, 2005, 2002, 2000, 1996, 1995, 1993, 1992, 1991, 1986, 1984, 1982, 1980, 1979, 1976, 1975, 1973, 1970, 1967, 1965, 1962, 1960, 1959, 1956, 1954, 1951, 1950, 1946, 1945, 1943, 1940, 1938, 1933, 1932, 1928, 1926, 1925, 1920
2017 UNIVERSITY AVE	2020, 2017, 2014, 2010, 2006, 2005, 2002, 2000, 1996, 1995, 1993, 1992, 1991, 1986, 1984, 1982, 1980, 1979, 1976, 1975, 1973, 1970, 1967, 1965, 1962, 1960, 1959, 1956, 1955, 1954, 1951, 1950, 1946, 1945, 1943, 1940, 1938, 1933, 1932, 1926, 1925, 1920
2017 UNIVERSITY AVE	2020, 2017, 2014, 2010, 2006, 2002, 2000, 1996, 1995, 1993, 1992, 1991, 1986, 1984, 1982, 1980, 1979, 1976, 1975, 1973, 1970, 1967, 1965, 1962, 1960, 1959, 1956, 1955, 1954, 1951, 1950, 1946, 1945, 1943, 1940, 1938, 1933, 1932, 1928, 1926, 1925, 1920
2017 UNIVERSITY AVE	2020, 2017, 2014, 2010, 2006, 2005, 2002, 1996, 1995, 1993, 1992, 1991, 1986, 1984, 1982, 1980, 1979, 1976, 1975, 1973, 1970, 1967, 1965, 1962, 1960, 1959, 1956, 1955, 1954, 1951, 1950, 1946, 1945, 1943, 1940, 1938, 1933, 1932, 1928, 1926, 1925, 1920
2017 UNIVERSITY AVE	2017, 2014, 2010, 2006, 2005, 2002, 2000, 1996, 1995, 1993, 1992, 1991, 1986, 1984, 1982, 1980, 1979, 1976, 1975, 1973, 1970, 1967, 1965, 1962, 1960, 1959, 1956, 1955, 1954, 1951, 1950, 1946, 1945, 1943, 1940, 1938, 1933, 1932, 1928, 1926, 1925, 1920
2017 UNIVERSITY AVE	2020, 2017, 2014, 2006, 2005, 2002, 2000, 1996, 1995, 1993, 1992, 1991, 1986, 1984, 1982, 1980, 1979, 1976, 1975, 1973, 1970, 1967, 1965, 1962, 1960, 1959, 1956, 1955, 1954, 1951, 1950, 1946, 1945, 1943, 1940, 1938, 1933, 1932, 1928, 1926, 1925, 1920
2017 UNIVERSITY AVE	2020, 2017, 2010, 2006, 2005, 2002, 2000, 1996, 1995, 1993, 1992, 1991, 1986, 1984, 1982, 1980, 1979, 1976, 1975, 1973, 1970, 1967, 1965, 1962, 1960, 1959, 1956, 1955, 1954, 1951, 1950, 1946, 1945, 1943, 1940, 1938, 1933, 1932, 1928, 1926, 1925, 1920
2017 UNIVERSITY AVE	2020, 2017, 2014, 2010, 2006, 2005, 2002, 2000, 1996, 1995, 1993, 1991, 1986, 1984, 1982, 1980, 1979, 1976, 1975, 1973, 1970, 1967, 1965, 1962, 1960, 1959, 1956, 1955, 1954, 1951, 1950, 1946, 1945, 1943, 1940, 1938, 1933, 1932, 1928, 1926, 1925, 1920
2017 UNIVERSITY AVE	2020, 2017, 2014, 2010, 2006, 2005, 2002, 2000, 1996, 1995, 1993, 1992, 1986, 1984, 1982, 1980, 1979, 1976, 1975, 1973, 1970, 1967, 1965, 1962, 1960, 1959, 1956, 1955, 1954, 1951, 1950, 1946, 1945, 1943, 1940, 1938, 1933, 1932, 1928, 1926, 1925, 1920
2017 UNIVERSITY AVE	2020, 2017, 2014, 2010, 2006, 2005, 2002, 2000, 1996, 1993, 1992, 1991, 1986, 1984, 1982, 1980, 1979, 1976, 1975, 1973, 1970, 1967, 1965, 1962, 1960, 1959, 1956, 1955, 1954, 1951, 1950, 1946, 1945, 1943, 1940, 1938, 1933, 1932, 1928, 1926, 1925, 1920
2017 UNIVERSITY AVE	2020, 2017, 2014, 2010, 2006, 2005, 2002, 2000, 1996, 1995, 1993, 1992, 1991, 1986, 1984, 1982, 1980, 1979, 1976, 1975, 1973, 1967, 1965, 1962, 1960, 1959, 1956, 1955, 1954, 1951, 1950, 1946, 1945, 1943, 1940, 1938, 1933, 1932, 1928, 1926, 1925, 1920

FINDINGS

Address Researched	Address Not Identified in Research Source
2017 UNIVERSITY AVE	2020, 2017, 2014, 2010, 2006, 2005, 2002, 2000, 1996, 1995, 1993, 1992, 1991, 1984, 1982, 1980, 1979, 1976, 1975, 1973, 1970, 1967, 1965, 1962, 1960, 1959, 1956, 1955, 1954, 1951, 1950, 1946, 1945, 1943, 1940, 1938, 1933, 1932, 1928, 1926, 1925, 1920
2017 UNIVERSITY AVE	2020, 2017, 2014, 2010, 2006, 2005, 2002, 2000, 1996, 1995, 1993, 1992, 1991, 1986, 1984, 1982, 1979, 1976, 1975, 1973, 1970, 1967, 1965, 1962, 1960, 1959, 1956, 1955, 1954, 1951, 1950, 1946, 1945, 1943, 1940, 1938, 1933, 1932, 1928, 1926, 1925, 1920
2017 UNIVERSITY WAY	2020, 2017, 2014, 2010, 2006, 2005, 2002, 2000, 1996, 1995, 1993, 1992, 1991, 1986, 1984, 1982, 1980, 1979, 1976, 1975, 1973, 1970, 1967, 1965, 1962, 1960, 1959, 1956, 1955, 1954, 1951, 1950, 1946, 1943, 1940, 1938, 1933, 1932, 1928, 1926, 1925, 1920
2018 SHATTUCK AVE	2020, 2017, 2014, 2010, 2006, 2005, 2002, 2000, 1996, 1995, 1993, 1992, 1991, 1986, 1984, 1982, 1980, 1979, 1976, 1975, 1973, 1970, 1967, 1965, 1962, 1960, 1959, 1956, 1955, 1954, 1951, 1950, 1946, 1945, 1940, 1938, 1933, 1932, 1928, 1926, 1925, 1920
2018 SHATTUCK AVE	2020, 2017, 2014, 2010, 2006, 2005, 2002, 2000, 1996, 1995, 1993, 1992, 1991, 1986, 1984, 1982, 1980, 1979, 1976, 1975, 1973, 1970, 1967, 1965, 1962, 1960, 1959, 1956, 1955, 1954, 1951, 1950, 1946, 1945, 1943, 1940, 1933, 1932, 1928, 1926, 1925, 1920
2018 SHATTUCK AVE	2020, 2017, 2014, 2010, 2006, 2005, 2002, 2000, 1996, 1995, 1993, 1992, 1991, 1986, 1984, 1982, 1980, 1979, 1976, 1975, 1973, 1970, 1967, 1965, 1962, 1960, 1959, 1956, 1954, 1951, 1950, 1946, 1945, 1943, 1940, 1938, 1933, 1932, 1928, 1926, 1925, 1920
2018 SHATTUCK AVE	2020, 2017, 2014, 2010, 2006, 2005, 2002, 2000, 1996, 1995, 1993, 1992, 1991, 1986, 1984, 1982, 1980, 1979, 1976, 1975, 1973, 1970, 1967, 1965, 1960, 1959, 1956, 1955, 1954, 1951, 1950, 1946, 1945, 1943, 1940, 1938, 1933, 1932, 1928, 1926, 1925, 1920
2018 SHATTUCK AVE	2020, 2017, 2014, 2010, 2006, 2005, 2002, 2000, 1996, 1995, 1993, 1992, 1991, 1986, 1984, 1982, 1980, 1979, 1976, 1975, 1973, 1970, 1967, 1965, 1962, 1960, 1959, 1956, 1955, 1954, 1951, 1950, 1946, 1945, 1943, 1940, 1938, 1933, 1932, 1928, 1926, 1925, 1920
2018 SHATTUCK AVE	2020, 2017, 2014, 2010, 2006, 2005, 2002, 2000, 1996, 1995, 1993, 1992, 1991, 1986, 1984, 1982, 1979, 1976, 1975, 1973, 1970, 1967, 1965, 1962, 1960, 1959, 1956, 1955, 1954, 1951, 1950, 1946, 1945, 1943, 1940, 1938, 1933, 1932, 1928, 1926, 1925, 1920
2018 SHATTUCK AVE	2020, 2017, 2014, 2010, 2006, 2005, 2002, 2000, 1996, 1995, 1993, 1992, 1991, 1984, 1982, 1980, 1979, 1976, 1975, 1973, 1970, 1967, 1965, 1962, 1960, 1959, 1956, 1955, 1954, 1951, 1950, 1946, 1945, 1943, 1940, 1938, 1933, 1932, 1928, 1926, 1925, 1920
2018 SHATTUCK AVE	2020, 2017, 2014, 2010, 2006, 2005, 2002, 2000, 1996, 1995, 1993, 1992, 1991, 1986, 1984, 1982, 1980, 1979, 1976, 1975, 1973, 1967, 1965, 1962, 1960, 1959, 1956, 1955, 1954, 1951, 1950, 1946, 1945, 1943, 1940, 1938, 1933, 1932, 1928, 1926, 1925, 1920
2018 SHATTUCK AVE	2020, 2017, 2014, 2010, 2006, 2005, 2002, 2000, 1996, 1995, 1993, 1992, 1991, 1986, 1984, 1982, 1980, 1979, 1976, 1973, 1970, 1967, 1965, 1962, 1960, 1959, 1956, 1955, 1954, 1951, 1950, 1946, 1945, 1943, 1940, 1938, 1933, 1932, 1928, 1926, 1925, 1920
2018 SHATTUCK AVE	2020, 2017, 2014, 2010, 2006, 2005, 2002, 2000, 1996, 1993, 1992, 1991, 1986, 1984, 1982, 1980, 1979, 1976, 1975, 1973, 1970, 1967, 1965, 1962, 1960, 1959, 1956, 1955, 1954, 1951, 1950, 1946, 1945, 1943, 1940, 1938, 1933, 1932, 1928, 1926, 1925, 1920

FINDINGS

Address Researched	Address Not Identified in Research Source
2018 SHATTUCK AVE	2020, 2017, 2014, 2010, 2006, 2005, 2002, 2000, 1996, 1995, 1993, 1991, 1986, 1984, 1982, 1980, 1979, 1976, 1975, 1973, 1970, 1967, 1965, 1962, 1960, 1959, 1956, 1955, 1954, 1951, 1950, 1946, 1945, 1943, 1940, 1938, 1933, 1932, 1928, 1926, 1925, 1920
2018 SHATTUCK AVE	2020, 2017, 2014, 2006, 2005, 2002, 2000, 1996, 1995, 1993, 1992, 1991, 1986, 1984, 1982, 1980, 1979, 1976, 1975, 1973, 1970, 1967, 1965, 1962, 1960, 1959, 1956, 1955, 1954, 1951, 1950, 1946, 1945, 1943, 1940, 1938, 1933, 1932, 1928, 1926, 1925, 1920
2018 SHATTUCK AVE	2017, 2014, 2010, 2006, 2005, 2002, 2000, 1996, 1995, 1993, 1992, 1991, 1986, 1984, 1982, 1980, 1979, 1976, 1975, 1973, 1970, 1967, 1965, 1962, 1960, 1959, 1956, 1955, 1954, 1951, 1950, 1946, 1945, 1943, 1940, 1938, 1933, 1932, 1928, 1926, 1925, 1920
2018 SHATTUCK AVE	2020, 2017, 2014, 2010, 2006, 2005, 2002, 2000, 1995, 1993, 1992, 1991, 1986, 1984, 1982, 1980, 1979, 1976, 1975, 1973, 1970, 1967, 1965, 1962, 1960, 1959, 1956, 1955, 1954, 1951, 1950, 1946, 1945, 1943, 1940, 1938, 1933, 1932, 1928, 1926, 1925, 1920
2018 SHATTUCK AVE	2020, 2017, 2014, 2010, 2006, 2005, 2002, 1996, 1995, 1993, 1992, 1991, 1986, 1984, 1982, 1980, 1979, 1976, 1975, 1973, 1970, 1967, 1965, 1962, 1960, 1959, 1956, 1955, 1954, 1951, 1950, 1946, 1945, 1943, 1940, 1938, 1933, 1932, 1928, 1926, 1925, 1920
2018 SHATTUCK AVE	2020, 2017, 2014, 2010, 2006, 2002, 2000, 1996, 1995, 1993, 1992, 1991, 1986, 1984, 1982, 1980, 1979, 1976, 1975, 1973, 1970, 1967, 1965, 1962, 1960, 1959, 1956, 1955, 1954, 1951, 1950, 1946, 1945, 1943, 1940, 1938, 1933, 1932, 1928, 1926, 1925, 1920
2018 SHATTUCK AVE	2020, 2017, 2014, 2010, 2005, 2002, 2000, 1996, 1995, 1993, 1992, 1991, 1986, 1984, 1982, 1980, 1979, 1976, 1975, 1973, 1970, 1967, 1965, 1962, 1960, 1959, 1956, 1955, 1954, 1951, 1950, 1946, 1945, 1943, 1940, 1938, 1933, 1932, 1928, 1926, 1925, 1920
2018 UNIVERSITY AVE	2020, 2017, 2014, 2010, 2005, 2002, 2000, 1996, 1995, 1993, 1992, 1991, 1986, 1984, 1982, 1980, 1979, 1976, 1975, 1973, 1970, 1967, 1965, 1962, 1960, 1959, 1956, 1955, 1954, 1951, 1950, 1946, 1945, 1943, 1940, 1938, 1933, 1932, 1928, 1926, 1925, 1920
2018 UNIVERSITY AVE	2020, 2017, 2014, 2010, 2006, 2005, 2002, 1996, 1995, 1993, 1992, 1991, 1986, 1984, 1982, 1980, 1979, 1976, 1975, 1973, 1970, 1967, 1965, 1962, 1960, 1959, 1956, 1955, 1954, 1951, 1950, 1946, 1945, 1943, 1940, 1938, 1933, 1932, 1928, 1926, 1925, 1920
2018 UNIVERSITY AVE	2020, 2014, 2010, 2006, 2005, 2002, 2000, 1996, 1995, 1993, 1992, 1991, 1986, 1984, 1982, 1980, 1979, 1976, 1975, 1973, 1970, 1967, 1965, 1962, 1960, 1959, 1956, 1955, 1954, 1951, 1950, 1946, 1945, 1943, 1940, 1938, 1933, 1932, 1928, 1926, 1925, 1920
2018 UNIVERSITY AVE	2020, 2017, 2014, 2006, 2005, 2002, 2000, 1996, 1995, 1993, 1992, 1991, 1986, 1984, 1982, 1980, 1979, 1976, 1975, 1973, 1970, 1967, 1965, 1962, 1960, 1959, 1956, 1955, 1954, 1951, 1950, 1946, 1945, 1943, 1940, 1938, 1933, 1932, 1928, 1926, 1925, 1920
2018 UNIVERSITY AVE	2020, 2017, 2014, 2010, 2006, 2005, 2002, 2000, 1996, 1993, 1992, 1991, 1986, 1984, 1982, 1980, 1979, 1976, 1975, 1973, 1970, 1967, 1965, 1962, 1960, 1959, 1956, 1955, 1954, 1951, 1950, 1946, 1945, 1943, 1940, 1938, 1933, 1932, 1928, 1926, 1925, 1920
2018 UNIVERSITY AVE	2020, 2017, 2014, 2010, 2006, 2005, 2002, 2000, 1995, 1993, 1992, 1991, 1986, 1984, 1982, 1980, 1979, 1976, 1975, 1973, 1970, 1967, 1965, 1962, 1960, 1959, 1956, 1955, 1954, 1951, 1950, 1946, 1945, 1943, 1940, 1938, 1933, 1932, 1928, 1926, 1925, 1920

FINDINGS

Address Researched	Address Not Identified in Research Source
2018 UNIVERSITY AVE	2020, 2017, 2014, 2010, 2006, 2005, 2002, 2000, 1996, 1995, 1993, 1992, 1986, 1984, 1982, 1980, 1979, 1976, 1975, 1973, 1970, 1967, 1965, 1962, 1960, 1959, 1956, 1955, 1954, 1951, 1950, 1946, 1945, 1943, 1940, 1938, 1933, 1932, 1928, 1926, 1925, 1920
2018 UNIVERSITY AVE	2020, 2017, 2014, 2010, 2006, 2005, 2002, 2000, 1996, 1995, 1993, 1991, 1986, 1984, 1982, 1980, 1979, 1976, 1975, 1973, 1970, 1967, 1965, 1962, 1960, 1959, 1956, 1955, 1954, 1951, 1950, 1946, 1945, 1943, 1940, 1938, 1933, 1932, 1928, 1926, 1925, 1920
2018 UNIVERSITY AVE	2020, 2017, 2014, 2010, 2006, 2005, 2002, 2000, 1996, 1995, 1993, 1992, 1991, 1986, 1984, 1982, 1980, 1979, 1976, 1973, 1970, 1967, 1965, 1962, 1960, 1959, 1956, 1955, 1954, 1951, 1950, 1946, 1945, 1943, 1940, 1938, 1933, 1932, 1928, 1926, 1925, 1920
2018 UNIVERSITY AVE	2020, 2017, 2014, 2010, 2006, 2005, 2002, 2000, 1996, 1995, 1993, 1992, 1991, 1984, 1982, 1980, 1979, 1976, 1975, 1973, 1970, 1967, 1965, 1962, 1960, 1959, 1956, 1955, 1954, 1951, 1950, 1946, 1945, 1943, 1940, 1938, 1933, 1932, 1928, 1926, 1925, 1920
2018 UNIVERSITY AVE	2020, 2017, 2014, 2010, 2006, 2005, 2002, 2000, 1996, 1995, 1993, 1992, 1991, 1986, 1984, 1982, 1979, 1976, 1975, 1973, 1970, 1967, 1965, 1962, 1960, 1959, 1956, 1955, 1954, 1951, 1950, 1946, 1945, 1943, 1940, 1938, 1933, 1932, 1928, 1926, 1925, 1920
2018 UNIVERSITY AVE	2020, 2017, 2014, 2010, 2006, 2005, 2002, 2000, 1996, 1995, 1993, 1992, 1991, 1986, 1984, 1982, 1980, 1979, 1976, 1975, 1973, 1970, 1967, 1965, 1962, 1960, 1959, 1956, 1955, 1954, 1951, 1950, 1946, 1945, 1943, 1940, 1938, 1932, 1928, 1926, 1925, 1920
2018 UNIVERSITY WAY	2020, 2017, 2014, 2010, 2006, 2005, 2002, 2000, 1996, 1995, 1993, 1992, 1991, 1986, 1984, 1982, 1980, 1979, 1976, 1975, 1973, 1970, 1967, 1965, 1962, 1960, 1959, 1956, 1955, 1954, 1951, 1950, 1946, 1945, 1943, 1940, 1938, 1933, 1932, 1926, 1925, 1920
2019 ADDISON WAY	2020, 2017, 2014, 2010, 2006, 2005, 2002, 2000, 1996, 1995, 1993, 1992, 1991, 1986, 1984, 1982, 1980, 1979, 1976, 1975, 1973, 1970, 1967, 1965, 1962, 1960, 1959, 1956, 1955, 1954, 1951, 1950, 1946, 1945, 1943, 1940, 1938, 1933, 1932, 1928, 1926, 1920
2019 HEARST AVE	2020, 2017, 2014, 2010, 2006, 2005, 2002, 2000, 1996, 1995, 1993, 1992, 1991, 1986, 1984, 1982, 1980, 1979, 1976, 1975, 1973, 1970, 1967, 1965, 1962, 1960, 1959, 1956, 1955, 1954, 1951, 1950, 1946, 1945, 1943, 1940, 1938, 1933, 1932, 1926, 1925, 1920
2019 HEARST AVE	2020, 2017, 2014, 2010, 2006, 2005, 2002, 2000, 1996, 1995, 1993, 1992, 1991, 1986, 1984, 1982, 1980, 1979, 1976, 1975, 1973, 1970, 1967, 1965, 1962, 1960, 1959, 1956, 1955, 1954, 1951, 1950, 1946, 1945, 1943, 1940, 1938, 1932, 1928, 1926, 1925, 1920
2019 HEARST AVE	2020, 2017, 2014, 2010, 2006, 2005, 2002, 2000, 1996, 1995, 1993, 1992, 1991, 1986, 1984, 1982, 1980, 1979, 1976, 1975, 1973, 1970, 1967, 1965, 1962, 1960, 1959, 1956, 1955, 1954, 1951, 1950, 1946, 1945, 1940, 1938, 1933, 1932, 1928, 1926, 1925, 1920
2019 HEARST AVE	2020, 2017, 2014, 2010, 2006, 2005, 2002, 2000, 1996, 1995, 1993, 1992, 1991, 1986, 1984, 1982, 1980, 1979, 1976, 1975, 1973, 1970, 1967, 1965, 1962, 1960, 1959, 1956, 1954, 1951, 1950, 1946, 1945, 1943, 1940, 1938, 1933, 1932, 1928, 1926, 1925, 1920
2019 HEARST AVE	2020, 2017, 2014, 2010, 2006, 2005, 2002, 2000, 1996, 1995, 1993, 1992, 1991, 1986, 1984, 1982, 1980, 1979, 1976, 1975, 1973, 1970, 1967, 1965, 1962, 1960, 1959, 1956, 1955, 1954, 1951, 1950, 1946, 1943, 1940, 1938, 1933, 1932, 1928, 1926, 1925, 1920

FINDINGS

Address Researched	Address Not Identified in Research Source
2019 HEARST AVE	2020, 2017, 2014, 2010, 2006, 2005, 2002, 2000, 1996, 1995, 1993, 1992, 1991, 1986, 1984, 1982, 1979, 1976, 1975, 1973, 1970, 1967, 1965, 1962, 1960, 1959, 1956, 1955, 1954, 1951, 1950, 1946, 1945, 1943, 1940, 1938, 1933, 1932, 1928, 1926, 1925, 1920
2019 HEARST AVE	2020, 2017, 2014, 2010, 2006, 2005, 2002, 2000, 1996, 1995, 1993, 1992, 1991, 1986, 1984, 1982, 1980, 1979, 1976, 1975, 1973, 1967, 1965, 1962, 1960, 1959, 1956, 1955, 1954, 1951, 1950, 1946, 1945, 1943, 1940, 1938, 1933, 1932, 1928, 1926, 1925, 1920
2019 HEARST AVE	2020, 2017, 2014, 2010, 2006, 2005, 2002, 2000, 1996, 1995, 1993, 1992, 1991, 1986, 1984, 1982, 1980, 1979, 1976, 1975, 1973, 1970, 1967, 1965, 1960, 1959, 1956, 1955, 1954, 1951, 1950, 1946, 1945, 1943, 1940, 1938, 1933, 1932, 1928, 1926, 1925, 1920
2019 HEARST AVE	2020, 2017, 2014, 2010, 2006, 2005, 2002, 2000, 1996, 1995, 1993, 1992, 1991, 1984, 1982, 1980, 1979, 1976, 1975, 1973, 1970, 1967, 1965, 1962, 1960, 1959, 1956, 1955, 1954, 1951, 1950, 1946, 1945, 1943, 1940, 1938, 1933, 1932, 1928, 1926, 1925, 1920
2019 HEARST AVE	2020, 2017, 2014, 2010, 2006, 2005, 2002, 2000, 1996, 1995, 1993, 1991, 1986, 1984, 1982, 1980, 1979, 1976, 1975, 1973, 1970, 1967, 1965, 1962, 1960, 1959, 1956, 1955, 1954, 1951, 1950, 1946, 1945, 1943, 1940, 1938, 1933, 1932, 1928, 1926, 1925, 1920
2019 HEARST AVE	2020, 2017, 2014, 2006, 2005, 2002, 2000, 1996, 1995, 1993, 1992, 1991, 1986, 1984, 1982, 1980, 1979, 1976, 1975, 1973, 1970, 1967, 1965, 1962, 1960, 1959, 1956, 1955, 1954, 1951, 1950, 1946, 1945, 1943, 1940, 1938, 1933, 1932, 1928, 1926, 1925, 1920
2019 HEARST AVE	2020, 2017, 2010, 2006, 2005, 2002, 2000, 1996, 1995, 1993, 1992, 1991, 1986, 1984, 1982, 1980, 1979, 1976, 1975, 1973, 1970, 1967, 1965, 1962, 1960, 1959, 1956, 1955, 1954, 1951, 1950, 1946, 1945, 1943, 1940, 1938, 1933, 1932, 1928, 1926, 1925, 1920
2019 HEARST AVE	2020, 2014, 2010, 2006, 2005, 2002, 2000, 1996, 1995, 1993, 1992, 1991, 1986, 1984, 1982, 1980, 1979, 1976, 1975, 1973, 1970, 1967, 1965, 1962, 1960, 1959, 1956, 1955, 1954, 1951, 1950, 1946, 1945, 1943, 1940, 1938, 1933, 1932, 1928, 1926, 1925, 1920
2019 HEARST AVE	2017, 2014, 2010, 2006, 2005, 2002, 2000, 1996, 1995, 1993, 1992, 1991, 1986, 1984, 1982, 1980, 1979, 1976, 1975, 1973, 1970, 1967, 1965, 1962, 1960, 1959, 1956, 1955, 1954, 1951, 1950, 1946, 1945, 1943, 1940, 1938, 1933, 1932, 1928, 1926, 1925, 1920
2019 HEARST AVE	2020, 2017, 2014, 2010, 2006, 2005, 2002, 2000, 1995, 1993, 1992, 1991, 1986, 1984, 1982, 1980, 1979, 1976, 1975, 1973, 1970, 1967, 1965, 1962, 1960, 1959, 1956, 1955, 1954, 1951, 1950, 1946, 1945, 1943, 1940, 1938, 1933, 1932, 1928, 1926, 1925, 1920
2019 HEARST AVE	2020, 2017, 2014, 2010, 2006, 2005, 2002, 1996, 1995, 1993, 1992, 1991, 1986, 1984, 1982, 1980, 1979, 1976, 1975, 1973, 1970, 1967, 1965, 1962, 1960, 1959, 1956, 1955, 1954, 1951, 1950, 1946, 1945, 1943, 1940, 1938, 1933, 1932, 1928, 1926, 1925, 1920
2019 HEARST AVE	2020, 2017, 2014, 2010, 2005, 2002, 2000, 1996, 1995, 1993, 1992, 1991, 1986, 1984, 1982, 1980, 1979, 1976, 1975, 1973, 1970, 1967, 1965, 1962, 1960, 1959, 1956, 1955, 1954, 1951, 1950, 1946, 1945, 1943, 1940, 1938, 1933, 1932, 1928, 1926, 1925, 1920
2019 HEARST AVE	2020, 2017, 2014, 2010, 2006, 2002, 2000, 1996, 1995, 1993, 1992, 1991, 1986, 1984, 1982, 1980, 1979, 1976, 1975, 1973, 1970, 1967, 1965, 1962, 1960, 1959, 1956, 1955, 1954, 1951, 1950, 1946, 1945, 1943, 1940, 1938, 1933, 1932, 1928, 1926, 1925, 1920

FINDINGS

Address Researched	Address Not Identified in Research Source
2019 HEARST DR	2020, 2017, 2014, 2010, 2006, 2005, 2002, 2000, 1996, 1995, 1993, 1992, 1991, 1986, 1984, 1982, 1980, 1979, 1976, 1975, 1973, 1970, 1967, 1965, 1962, 1960, 1959, 1956, 1955, 1954, 1951, 1946, 1945, 1943, 1940, 1938, 1933, 1932, 1928, 1926, 1925, 1920
2019 HEARST DR	2020, 2017, 2014, 2010, 2006, 2005, 2002, 2000, 1996, 1995, 1993, 1992, 1991, 1986, 1984, 1982, 1980, 1979, 1976, 1975, 1973, 1970, 1967, 1965, 1962, 1960, 1959, 1956, 1955, 1954, 1951, 1950, 1946, 1945, 1943, 1940, 1933, 1932, 1928, 1926, 1925, 1920
2019 SHATTUCK AVE	2020, 2017, 2014, 2010, 2006, 2005, 2002, 2000, 1996, 1995, 1993, 1992, 1991, 1986, 1984, 1982, 1980, 1979, 1976, 1975, 1973, 1970, 1967, 1965, 1962, 1960, 1959, 1956, 1955, 1954, 1951, 1950, 1946, 1945, 1940, 1938, 1933, 1932, 1928, 1926, 1925, 1920
2019 SHATTUCK AVE	2020, 2017, 2014, 2010, 2006, 2005, 2002, 2000, 1996, 1995, 1993, 1992, 1991, 1986, 1984, 1982, 1980, 1979, 1976, 1975, 1973, 1970, 1967, 1965, 1962, 1960, 1959, 1956, 1955, 1954, 1951, 1950, 1946, 1943, 1940, 1938, 1933, 1932, 1928, 1926, 1925, 1920
2019 SHATTUCK AVE	2020, 2017, 2014, 2010, 2006, 2005, 2002, 2000, 1996, 1995, 1993, 1992, 1991, 1986, 1984, 1982, 1980, 1979, 1976, 1975, 1973, 1970, 1967, 1965, 1962, 1960, 1959, 1956, 1955, 1954, 1951, 1950, 1946, 1945, 1943, 1940, 1938, 1932, 1928, 1926, 1925, 1920
2019 SHATTUCK SQ	2020, 2017, 2014, 2010, 2006, 2005, 2002, 2000, 1996, 1995, 1993, 1992, 1991, 1986, 1984, 1982, 1980, 1979, 1976, 1975, 1973, 1970, 1967, 1965, 1962, 1960, 1959, 1956, 1955, 1954, 1951, 1950, 1946, 1945, 1943, 1940, 1938, 1933, 1932, 1928, 1926, 1920
2019 SHATTUCK SQ	2020, 2017, 2014, 2010, 2006, 2005, 2002, 2000, 1996, 1995, 1993, 1992, 1991, 1986, 1984, 1982, 1980, 1979, 1976, 1975, 1973, 1970, 1967, 1965, 1962, 1960, 1959, 1956, 1955, 1954, 1951, 1950, 1946, 1945, 1943, 1940, 1938, 1933, 1932, 1928, 1926, 1925
2019 UNIVERSITY AVE	2020, 2017, 2014, 2010, 2006, 2005, 2002, 2000, 1996, 1995, 1993, 1992, 1991, 1986, 1984, 1982, 1980, 1979, 1976, 1975, 1973, 1970, 1967, 1965, 1962, 1960, 1959, 1956, 1955, 1954, 1951, 1950, 1946, 1943, 1940, 1938, 1933, 1932, 1928, 1926, 1925, 1920
2019 UNIVERSITY AVE	2020, 2017, 2014, 2010, 2006, 2005, 2002, 2000, 1996, 1995, 1993, 1992, 1991, 1986, 1984, 1982, 1980, 1979, 1976, 1975, 1973, 1970, 1967, 1965, 1962, 1960, 1959, 1956, 1955, 1954, 1951, 1946, 1945, 1943, 1940, 1938, 1933, 1932, 1928, 1926, 1925, 1920
2019 UNIVERSITY AVE	2020, 2017, 2014, 2010, 2006, 2005, 2002, 2000, 1996, 1995, 1993, 1992, 1991, 1986, 1984, 1982, 1980, 1979, 1976, 1975, 1973, 1970, 1967, 1965, 1962, 1960, 1959, 1956, 1954, 1951, 1950, 1946, 1945, 1943, 1940, 1938, 1933, 1932, 1928, 1926, 1925, 1920
2020 ADDISON	2020, 2017, 2014, 2010, 2006, 2005, 2002, 2000, 1996, 1995, 1993, 1992, 1991, 1984, 1982, 1980, 1979, 1976, 1975, 1973, 1970, 1967, 1965, 1962, 1960, 1959, 1956, 1955, 1954, 1951, 1950, 1946, 1945, 1943, 1940, 1938, 1933, 1932, 1928, 1926, 1925, 1920
2020 ADDISON CT	2020, 2017, 2014, 2010, 2006, 2005, 2002, 2000, 1996, 1995, 1993, 1992, 1991, 1986, 1984, 1982, 1980, 1979, 1976, 1973, 1970, 1967, 1965, 1962, 1960, 1959, 1956, 1955, 1954, 1951, 1950, 1946, 1945, 1943, 1940, 1938, 1933, 1932, 1928, 1926, 1925, 1920
2020 ADDISON CT	2020, 2017, 2014, 2010, 2006, 2005, 2002, 2000, 1996, 1995, 1993, 1992, 1991, 1986, 1984, 1982, 1980, 1979, 1976, 1975, 1973, 1970, 1967, 1965, 1962, 1960, 1959, 1956, 1954, 1951, 1950, 1946, 1945, 1943, 1940, 1938, 1933, 1932, 1928, 1926, 1925, 1920

FINDINGS

Address Researched	Address Not Identified in Research Source
2020 ADDISON CT	2020, 2017, 2014, 2010, 2006, 2005, 2002, 2000, 1996, 1995, 1993, 1992, 1991, 1986, 1984, 1982, 1980, 1979, 1976, 1975, 1973, 1970, 1967, 1965, 1962, 1960, 1959, 1956, 1955, 1954, 1951, 1946, 1945, 1943, 1940, 1938, 1933, 1932, 1928, 1926, 1925, 1920
2020 ADDISON CT	2020, 2017, 2014, 2010, 2006, 2005, 2002, 2000, 1996, 1995, 1993, 1992, 1991, 1986, 1984, 1982, 1980, 1979, 1976, 1975, 1973, 1970, 1967, 1965, 1962, 1960, 1959, 1956, 1955, 1954, 1951, 1950, 1946, 1945, 1943, 1940, 1938, 1933, 1932, 1926, 1925, 1920
2020 ADDISON ST	2020, 2017, 2014, 2010, 2006, 2005, 2002, 2000, 1996, 1995, 1993, 1992, 1991, 1986, 1984, 1982, 1980, 1979, 1976, 1975, 1973, 1970, 1967, 1965, 1962, 1960, 1959, 1956, 1955, 1954, 1951, 1950, 1946, 1945, 1940, 1938, 1933, 1932, 1928, 1926, 1925, 1920
2020 ADDISON ST	2020, 2017, 2014, 2010, 2006, 2005, 2002, 2000, 1996, 1995, 1993, 1992, 1991, 1986, 1984, 1982, 1980, 1979, 1976, 1975, 1973, 1970, 1967, 1965, 1960, 1959, 1956, 1955, 1954, 1951, 1950, 1946, 1945, 1943, 1940, 1938, 1933, 1932, 1928, 1926, 1925, 1920
2020 ADDISON ST	2020, 2017, 2014, 2010, 2006, 2005, 2002, 2000, 1996, 1995, 1993, 1991, 1986, 1984, 1982, 1980, 1979, 1976, 1975, 1973, 1970, 1967, 1965, 1962, 1960, 1959, 1956, 1955, 1954, 1951, 1950, 1946, 1945, 1943, 1940, 1938, 1933, 1932, 1928, 1926, 1925, 1920
2020 ADDISON ST	2020, 2017, 2014, 2010, 2006, 2005, 2002, 2000, 1996, 1993, 1992, 1991, 1986, 1984, 1982, 1980, 1979, 1976, 1975, 1973, 1970, 1967, 1965, 1962, 1960, 1959, 1956, 1955, 1954, 1951, 1950, 1946, 1945, 1943, 1940, 1938, 1933, 1932, 1928, 1926, 1925, 1920
2020 ADDISON ST	2020, 2017, 2014, 2010, 2006, 2005, 2002, 1996, 1995, 1993, 1992, 1991, 1986, 1984, 1982, 1980, 1979, 1976, 1975, 1973, 1970, 1967, 1965, 1962, 1960, 1959, 1956, 1955, 1954, 1951, 1950, 1946, 1945, 1943, 1940, 1938, 1933, 1932, 1928, 1926, 1925, 1920
2020 ADDISON ST	2020, 2017, 2014, 2010, 2006, 2005, 2002, 2000, 1995, 1993, 1992, 1991, 1986, 1984, 1982, 1980, 1979, 1976, 1975, 1973, 1970, 1967, 1965, 1962, 1960, 1959, 1956, 1955, 1954, 1951, 1950, 1946, 1945, 1943, 1940, 1938, 1933, 1932, 1928, 1926, 1925, 1920
2020 ADDISON ST	2017, 2014, 2010, 2006, 2005, 2002, 2000, 1996, 1995, 1993, 1992, 1991, 1986, 1984, 1982, 1980, 1979, 1976, 1975, 1973, 1970, 1967, 1965, 1962, 1960, 1959, 1956, 1955, 1954, 1951, 1950, 1946, 1945, 1943, 1940, 1938, 1933, 1932, 1928, 1926, 1925, 1920
2020 ADDISON ST	2020, 2014, 2010, 2006, 2005, 2002, 2000, 1996, 1995, 1993, 1992, 1991, 1986, 1984, 1982, 1980, 1979, 1976, 1975, 1973, 1970, 1967, 1965, 1962, 1960, 1959, 1956, 1955, 1954, 1951, 1950, 1946, 1945, 1943, 1940, 1938, 1933, 1932, 1928, 1926, 1925, 1920
2020 ADDISON ST	2020, 2017, 2014, 2006, 2005, 2002, 2000, 1996, 1995, 1993, 1992, 1991, 1986, 1984, 1982, 1980, 1979, 1976, 1975, 1973, 1970, 1967, 1965, 1962, 1960, 1959, 1956, 1955, 1954, 1951, 1950, 1946, 1945, 1943, 1940, 1938, 1933, 1932, 1928, 1926, 1925, 1920
2020 ADDISON ST	2020, 2017, 2010, 2006, 2005, 2002, 2000, 1996, 1995, 1993, 1992, 1991, 1986, 1984, 1982, 1980, 1979, 1976, 1975, 1973, 1970, 1967, 1965, 1962, 1960, 1959, 1956, 1955, 1954, 1951, 1950, 1946, 1945, 1943, 1940, 1938, 1933, 1932, 1928, 1926, 1925, 1920
2020 ADDISON WAY	2020, 2017, 2014, 2010, 2006, 2005, 2002, 2000, 1996, 1995, 1993, 1992, 1991, 1984, 1982, 1980, 1979, 1976, 1975, 1973, 1970, 1967, 1965, 1962, 1960, 1959, 1956, 1955, 1954, 1951, 1950, 1946, 1945, 1943, 1940, 1938, 1933, 1932, 1928, 1926, 1925, 1920

FINDINGS

Address Researched	Address Not Identified in Research Source
2020 ADDISON WAY	2020, 2017, 2014, 2010, 2006, 2005, 2002, 2000, 1996, 1995, 1993, 1992, 1986, 1984, 1982, 1980, 1979, 1976, 1975, 1973, 1970, 1967, 1965, 1962, 1960, 1959, 1956, 1955, 1954, 1951, 1950, 1946, 1945, 1943, 1940, 1938, 1933, 1932, 1928, 1926, 1925, 1920
2020 ADDISON WAY	2020, 2017, 2014, 2010, 2006, 2005, 2002, 2000, 1996, 1995, 1993, 1992, 1991, 1986, 1984, 1982, 1980, 1979, 1976, 1975, 1973, 1967, 1965, 1962, 1960, 1959, 1956, 1955, 1954, 1951, 1950, 1946, 1945, 1943, 1940, 1938, 1933, 1932, 1928, 1926, 1925, 1920
2020 ADDISON WAY	2020, 2017, 2014, 2010, 2006, 2005, 2002, 2000, 1996, 1995, 1993, 1992, 1991, 1986, 1984, 1982, 1979, 1976, 1975, 1973, 1970, 1967, 1965, 1962, 1960, 1959, 1956, 1955, 1954, 1951, 1950, 1946, 1945, 1943, 1940, 1938, 1933, 1932, 1928, 1926, 1925, 1920
2020 ADDISON WAY	2020, 2017, 2014, 2010, 2006, 2005, 2002, 2000, 1996, 1995, 1993, 1992, 1991, 1986, 1984, 1982, 1980, 1979, 1976, 1975, 1973, 1970, 1967, 1965, 1962, 1960, 1959, 1956, 1955, 1954, 1951, 1950, 1946, 1945, 1943, 1940, 1933, 1932, 1928, 1926, 1925, 1920
2020 ADDISON WAY	2020, 2017, 2014, 2010, 2006, 2005, 2002, 2000, 1996, 1995, 1993, 1992, 1991, 1986, 1984, 1982, 1980, 1979, 1976, 1975, 1973, 1970, 1967, 1965, 1962, 1960, 1959, 1956, 1955, 1954, 1951, 1950, 1946, 1945, 1943, 1940, 1938, 1932, 1928, 1926, 1925, 1920
2080 MILVIA ST	2020, 2017, 2014, 2010, 2006, 2005, 2002, 2000, 1996, 1993, 1992, 1991, 1986, 1984, 1982, 1980, 1979, 1976, 1975, 1973, 1970, 1967, 1965, 1962, 1960, 1959, 1956, 1955, 1954, 1951, 1950, 1946, 1945, 1943, 1940, 1938, 1933, 1932, 1928, 1926, 1925, 1920
2080 UNIVERSITY DR	2020, 2017, 2014, 2010, 2006, 2005, 2002, 2000, 1996, 1995, 1993, 1992, 1991, 1986, 1984, 1982, 1980, 1979, 1976, 1975, 1973, 1970, 1967, 1965, 1962, 1960, 1959, 1956, 1955, 1954, 1951, 1950, 1946, 1945, 1943, 1940, 1938, 1933, 1932, 1928, 1926, 1925
2080 UNIVERSITY WAY	2020, 2017, 2014, 2010, 2006, 2005, 2002, 2000, 1996, 1995, 1993, 1992, 1991, 1986, 1984, 1982, 1980, 1979, 1976, 1975, 1973, 1970, 1967, 1965, 1962, 1960, 1959, 1956, 1955, 1954, 1951, 1950, 1946, 1945, 1943, 1940, 1938, 1933, 1932, 1928, 1926, 1920
2081 ADDISON ST	2017, 2014, 2010, 2006, 2005, 2002, 2000, 1996, 1995, 1993, 1992, 1991, 1986, 1984, 1982, 1980, 1979, 1976, 1975, 1973, 1970, 1967, 1965, 1962, 1960, 1959, 1956, 1955, 1954, 1951, 1950, 1946, 1945, 1943, 1940, 1938, 1933, 1932, 1928, 1926, 1925, 1920
2081 ADDISON ST	2020, 2014, 2010, 2006, 2005, 2002, 2000, 1996, 1995, 1993, 1992, 1991, 1986, 1984, 1982, 1980, 1979, 1976, 1975, 1973, 1970, 1967, 1965, 1962, 1960, 1959, 1956, 1955, 1954, 1951, 1950, 1946, 1945, 1943, 1940, 1938, 1933, 1932, 1928, 1926, 1925, 1920
2081 ADDISON ST	2020, 2017, 2014, 2006, 2005, 2002, 2000, 1996, 1995, 1993, 1992, 1991, 1986, 1984, 1982, 1980, 1979, 1976, 1975, 1973, 1970, 1967, 1965, 1962, 1960, 1959, 1956, 1955, 1954, 1951, 1950, 1946, 1945, 1943, 1940, 1938, 1933, 1932, 1928, 1926, 1925, 1920
2081 ADDISON ST	2020, 2017, 2010, 2006, 2005, 2002, 2000, 1996, 1995, 1993, 1992, 1991, 1986, 1984, 1982, 1980, 1979, 1976, 1975, 1973, 1970, 1967, 1965, 1962, 1960, 1959, 1956, 1955, 1954, 1951, 1950, 1946, 1945, 1943, 1940, 1938, 1933, 1932, 1928, 1926, 1925, 1920
2081 ADDISON ST	2020, 2017, 2014, 2010, 2005, 2002, 2000, 1996, 1995, 1993, 1992, 1991, 1986, 1984, 1982, 1980, 1979, 1976, 1975, 1973, 1970, 1967, 1965, 1962, 1960, 1959, 1956, 1955, 1954, 1951, 1950, 1946, 1945, 1943, 1940, 1938, 1933, 1932, 1928, 1926, 1925, 1920

FINDINGS

Address Researched	Address Not Identified in Research Source
2081 CENTER ST	2017, 2014, 2010, 2006, 2005, 2002, 2000, 1996, 1995, 1993, 1992, 1991, 1986, 1984, 1982, 1980, 1979, 1976, 1975, 1973, 1970, 1967, 1965, 1962, 1960, 1959, 1956, 1955, 1954, 1951, 1950, 1946, 1945, 1943, 1940, 1938, 1933, 1932, 1928, 1926, 1925, 1920
2081 UNIVERSITY AVE	2020, 2017, 2014, 2010, 2006, 2005, 2002, 2000, 1996, 1995, 1993, 1992, 1991, 1986, 1984, 1982, 1980, 1979, 1976, 1975, 1973, 1970, 1967, 1965, 1962, 1960, 1959, 1956, 1955, 1954, 1951, 1950, 1946, 1945, 1943, 1940, 1938, 1933, 1932, 1926, 1925, 1920
2081 UNIVERSITY AVE	2020, 2017, 2014, 2010, 2006, 2005, 2002, 2000, 1996, 1995, 1993, 1992, 1991, 1986, 1984, 1982, 1980, 1979, 1976, 1975, 1973, 1970, 1967, 1965, 1962, 1960, 1959, 1956, 1955, 1954, 1951, 1950, 1946, 1945, 1943, 1940, 1938, 1932, 1928, 1926, 1925, 1920
2081 UNIVERSITY DR	2020, 2017, 2014, 2010, 2006, 2005, 2002, 2000, 1996, 1995, 1993, 1992, 1991, 1986, 1984, 1982, 1980, 1979, 1976, 1975, 1973, 1970, 1967, 1965, 1962, 1960, 1959, 1956, 1955, 1954, 1951, 1950, 1946, 1945, 1943, 1940, 1933, 1932, 1928, 1926, 1925, 1920
2081 UNIVERSITY DR	2020, 2017, 2014, 2010, 2006, 2005, 2002, 2000, 1996, 1995, 1993, 1992, 1991, 1986, 1984, 1982, 1980, 1979, 1976, 1975, 1973, 1970, 1967, 1965, 1962, 1960, 1959, 1956, 1955, 1954, 1951, 1950, 1946, 1945, 1943, 1940, 1938, 1933, 1932, 1928, 1926, 1925
2082 UNIVERSITY DR	2020, 2017, 2014, 2010, 2006, 2005, 2002, 2000, 1996, 1995, 1993, 1992, 1991, 1986, 1984, 1982, 1980, 1979, 1976, 1975, 1973, 1970, 1967, 1965, 1962, 1960, 1959, 1956, 1955, 1954, 1951, 1950, 1946, 1945, 1943, 1940, 1938, 1933, 1932, 1928, 1926, 1925
2082 UNIVERSITY WAY	2020, 2017, 2014, 2010, 2006, 2005, 2002, 2000, 1996, 1995, 1993, 1992, 1991, 1986, 1984, 1982, 1980, 1979, 1976, 1975, 1973, 1970, 1967, 1965, 1962, 1960, 1959, 1956, 1955, 1954, 1951, 1950, 1946, 1945, 1943, 1940, 1938, 1933, 1932, 1928, 1926, 1920
2083 UNIVERSITY WAY	2020, 2017, 2014, 2010, 2006, 2005, 2002, 2000, 1996, 1995, 1993, 1992, 1991, 1986, 1984, 1982, 1980, 1979, 1976, 1975, 1973, 1970, 1967, 1965, 1962, 1960, 1959, 1956, 1955, 1954, 1951, 1950, 1946, 1945, 1943, 1940, 1938, 1933, 1932, 1928, 1926, 1920
2084 UNIVERSITY DR	2020, 2017, 2014, 2010, 2006, 2005, 2002, 2000, 1996, 1995, 1993, 1992, 1991, 1986, 1984, 1982, 1980, 1979, 1976, 1975, 1973, 1970, 1967, 1965, 1962, 1960, 1959, 1956, 1955, 1954, 1951, 1950, 1946, 1945, 1943, 1940, 1938, 1933, 1932, 1928, 1926, 1925
2084 UNIVERSITY WAY	2020, 2017, 2014, 2010, 2006, 2005, 2002, 2000, 1996, 1995, 1993, 1992, 1991, 1986, 1984, 1982, 1980, 1979, 1976, 1975, 1973, 1970, 1967, 1965, 1962, 1960, 1959, 1956, 1955, 1954, 1951, 1950, 1946, 1945, 1943, 1940, 1938, 1933, 1932, 1928, 1926, 1920
2086 UNIVERSITY AVE	2020, 2017, 2014, 2010, 2006, 2005, 2002, 2000, 1996, 1995, 1993, 1992, 1991, 1986, 1984, 1982, 1980, 1979, 1976, 1975, 1973, 1970, 1967, 1965, 1962, 1960, 1959, 1956, 1955, 1954, 1951, 1950, 1946, 1945, 1943, 1940, 1938, 1932, 1928, 1926, 1925, 1920
2086 UNIVERSITY AVE	2020, 2017, 2014, 2010, 2006, 2005, 2002, 2000, 1996, 1995, 1993, 1992, 1991, 1986, 1984, 1982, 1980, 1979, 1976, 1975, 1973, 1970, 1967, 1965, 1962, 1960, 1959, 1956, 1955, 1954, 1951, 1950, 1946, 1943, 1940, 1938, 1933, 1932, 1928, 1926, 1925, 1920
2086 UNIVERSITY AVE	2020, 2017, 2014, 2010, 2006, 2005, 2002, 2000, 1996, 1995, 1993, 1992, 1991, 1986, 1984, 1982, 1980, 1979, 1976, 1975, 1973, 1970, 1967, 1965, 1962, 1960, 1959, 1956, 1955, 1954, 1951, 1946, 1945, 1943, 1940, 1938, 1933, 1932, 1928, 1926, 1925, 1920

FINDINGS

Address Researched	Address Not Identified in Research Source
2086 UNIVERSITY AVE	2020, 2017, 2014, 2010, 2006, 2005, 2002, 2000, 1996, 1995, 1993, 1992, 1991, 1986, 1984, 1982, 1980, 1979, 1976, 1975, 1973, 1970, 1967, 1965, 1962, 1960, 1959, 1956, 1954, 1951, 1950, 1946, 1945, 1943, 1940, 1938, 1933, 1932, 1928, 1926, 1925, 1920
2086 UNIVERSITY AVE	2017, 2014, 2010, 2006, 2005, 2002, 2000, 1996, 1995, 1993, 1992, 1991, 1986, 1984, 1982, 1980, 1979, 1976, 1975, 1973, 1970, 1967, 1965, 1962, 1960, 1959, 1956, 1955, 1954, 1951, 1950, 1946, 1945, 1943, 1940, 1938, 1933, 1932, 1928, 1926, 1925, 1920
2086 UNIVERSITY AVE	2020, 2014, 2010, 2006, 2005, 2002, 2000, 1996, 1995, 1993, 1992, 1991, 1986, 1984, 1982, 1980, 1979, 1976, 1975, 1973, 1970, 1967, 1965, 1962, 1960, 1959, 1956, 1955, 1954, 1951, 1950, 1946, 1945, 1943, 1940, 1938, 1933, 1932, 1928, 1926, 1925, 1920
2086 UNIVERSITY AVE	2020, 2017, 2010, 2006, 2005, 2002, 2000, 1996, 1995, 1993, 1992, 1991, 1986, 1984, 1982, 1980, 1979, 1976, 1975, 1973, 1970, 1967, 1965, 1962, 1960, 1959, 1956, 1955, 1954, 1951, 1950, 1946, 1945, 1943, 1940, 1938, 1933, 1932, 1928, 1926, 1925, 1920
2086 UNIVERSITY AVE	2020, 2017, 2014, 2010, 2006, 2002, 2000, 1996, 1995, 1993, 1992, 1991, 1986, 1984, 1982, 1980, 1979, 1976, 1975, 1973, 1970, 1967, 1965, 1962, 1960, 1959, 1956, 1955, 1954, 1951, 1950, 1946, 1945, 1943, 1940, 1938, 1933, 1932, 1928, 1926, 1925, 1920
2086 UNIVERSITY AVE	2020, 2017, 2014, 2010, 2006, 2005, 2002, 1996, 1995, 1993, 1992, 1991, 1986, 1984, 1982, 1980, 1979, 1976, 1975, 1973, 1970, 1967, 1965, 1962, 1960, 1959, 1956, 1955, 1954, 1951, 1950, 1946, 1945, 1943, 1940, 1938, 1933, 1932, 1928, 1926, 1925, 1920
2086 UNIVERSITY AVE	2020, 2017, 2014, 2010, 2006, 2005, 2002, 2000, 1996, 1993, 1992, 1991, 1986, 1984, 1982, 1980, 1979, 1976, 1975, 1973, 1970, 1967, 1965, 1962, 1960, 1959, 1956, 1955, 1954, 1951, 1950, 1946, 1945, 1943, 1940, 1938, 1933, 1932, 1928, 1926, 1925, 1920
2086 UNIVERSITY AVE	2020, 2017, 2014, 2010, 2006, 2005, 2002, 2000, 1995, 1993, 1992, 1991, 1986, 1984, 1982, 1980, 1979, 1976, 1975, 1973, 1970, 1967, 1965, 1962, 1960, 1959, 1956, 1955, 1954, 1951, 1950, 1946, 1945, 1943, 1940, 1938, 1933, 1932, 1928, 1926, 1925, 1920
2086 UNIVERSITY AVE	2020, 2017, 2014, 2010, 2006, 2005, 2002, 2000, 1996, 1995, 1993, 1992, 1986, 1984, 1982, 1980, 1979, 1976, 1975, 1973, 1970, 1967, 1965, 1962, 1960, 1959, 1956, 1955, 1954, 1951, 1950, 1946, 1945, 1943, 1940, 1938, 1933, 1932, 1928, 1926, 1925, 1920
2086 UNIVERSITY AVE	2020, 2017, 2014, 2010, 2006, 2005, 2002, 2000, 1996, 1995, 1993, 1991, 1986, 1984, 1982, 1980, 1979, 1976, 1975, 1973, 1970, 1967, 1965, 1962, 1960, 1959, 1956, 1955, 1954, 1951, 1950, 1946, 1945, 1943, 1940, 1938, 1933, 1932, 1928, 1926, 1925, 1920
2086 UNIVERSITY AVE	2020, 2017, 2014, 2010, 2006, 2005, 2002, 2000, 1996, 1995, 1993, 1992, 1991, 1984, 1982, 1980, 1979, 1976, 1975, 1973, 1970, 1967, 1965, 1962, 1960, 1959, 1956, 1955, 1954, 1951, 1950, 1946, 1945, 1943, 1940, 1938, 1933, 1932, 1928, 1926, 1925, 1920
2086 UNIVERSITY AVE	2020, 2017, 2014, 2010, 2006, 2005, 2002, 2000, 1996, 1995, 1993, 1992, 1991, 1986, 1984, 1982, 1980, 1979, 1976, 1975, 1973, 1967, 1965, 1962, 1960, 1959, 1956, 1955, 1954, 1951, 1950, 1946, 1945, 1943, 1940, 1938, 1933, 1932, 1928, 1926, 1925, 1920
2086 UNIVERSITY AVE	2020, 2017, 2014, 2010, 2006, 2005, 2002, 2000, 1996, 1995, 1993, 1992, 1991, 1986, 1984, 1982, 1980, 1979, 1976, 1975, 1973, 1970, 1967, 1965, 1962, 1960, 1959, 1956, 1955, 1954, 1951, 1950, 1946, 1945, 1943, 1940, 1938, 1933, 1932, 1928, 1926, 1925, 1920

FINDINGS

Address Researched	Address Not Identified in Research Source
2086 UNIVERSITY AVE	2020, 2017, 2014, 2010, 2006, 2005, 2002, 2000, 1996, 1995, 1993, 1992, 1991, 1986, 1984, 1982, 1980, 1979, 1976, 1973, 1970, 1967, 1965, 1962, 1960, 1959, 1956, 1955, 1954, 1951, 1950, 1946, 1945, 1943, 1940, 1938, 1933, 1932, 1928, 1926, 1925, 1920
2086 UNIVERSITY DR	2020, 2017, 2014, 2010, 2006, 2005, 2002, 2000, 1996, 1995, 1993, 1992, 1991, 1986, 1984, 1982, 1980, 1979, 1976, 1975, 1973, 1970, 1967, 1965, 1962, 1960, 1959, 1956, 1955, 1954, 1951, 1950, 1946, 1945, 1943, 1940, 1933, 1932, 1928, 1926, 1925, 1920
2086 UNIVERSITY DR	2020, 2017, 2014, 2010, 2006, 2005, 2002, 2000, 1996, 1995, 1993, 1992, 1991, 1986, 1984, 1982, 1980, 1979, 1976, 1975, 1973, 1970, 1967, 1965, 1962, 1960, 1959, 1956, 1955, 1954, 1951, 1950, 1946, 1945, 1943, 1940, 1938, 1933, 1932, 1928, 1926, 1925
2086 UNIVERSITY WAY	2020, 2017, 2014, 2010, 2006, 2005, 2002, 2000, 1996, 1995, 1993, 1992, 1991, 1986, 1984, 1982, 1980, 1979, 1976, 1975, 1973, 1970, 1967, 1965, 1962, 1960, 1959, 1956, 1955, 1954, 1951, 1950, 1946, 1945, 1943, 1940, 1938, 1933, 1932, 1928, 1926, 1920
2087 ADDISON ST	2020, 2017, 2014, 2010, 2006, 2002, 2000, 1996, 1995, 1993, 1992, 1991, 1986, 1984, 1982, 1980, 1979, 1976, 1975, 1973, 1970, 1967, 1965, 1962, 1960, 1959, 1956, 1955, 1954, 1951, 1950, 1946, 1945, 1943, 1940, 1938, 1933, 1932, 1928, 1926, 1925, 1920
2087 ADDISON ST	2020, 2017, 2014, 2010, 2005, 2002, 2000, 1996, 1995, 1993, 1992, 1991, 1986, 1984, 1982, 1980, 1979, 1976, 1975, 1973, 1970, 1967, 1965, 1962, 1960, 1959, 1956, 1955, 1954, 1951, 1950, 1946, 1945, 1943, 1940, 1938, 1933, 1932, 1928, 1926, 1925, 1920
2087 ADDISON ST	2020, 2017, 2014, 2006, 2005, 2002, 2000, 1996, 1995, 1993, 1992, 1991, 1986, 1984, 1982, 1980, 1979, 1976, 1975, 1973, 1970, 1967, 1965, 1962, 1960, 1959, 1956, 1955, 1954, 1951, 1950, 1946, 1945, 1943, 1940, 1938, 1933, 1932, 1928, 1926, 1925, 1920
2087 ADDISON ST	2020, 2017, 2010, 2006, 2005, 2002, 2000, 1996, 1995, 1993, 1992, 1991, 1986, 1984, 1982, 1980, 1979, 1976, 1975, 1973, 1970, 1967, 1965, 1962, 1960, 1959, 1956, 1955, 1954, 1951, 1950, 1946, 1945, 1943, 1940, 1938, 1933, 1932, 1928, 1926, 1925, 1920
2087 ADDISON ST	2020, 2014, 2010, 2006, 2005, 2002, 2000, 1996, 1995, 1993, 1992, 1991, 1986, 1984, 1982, 1980, 1979, 1976, 1975, 1973, 1970, 1967, 1965, 1962, 1960, 1959, 1956, 1955, 1954, 1951, 1950, 1946, 1945, 1943, 1940, 1938, 1933, 1932, 1928, 1926, 1925, 1920
2087 ADDISON ST	2017, 2014, 2010, 2006, 2005, 2002, 2000, 1996, 1995, 1993, 1992, 1991, 1986, 1984, 1982, 1980, 1979, 1976, 1975, 1973, 1970, 1967, 1965, 1962, 1960, 1959, 1956, 1955, 1954, 1951, 1950, 1946, 1945, 1943, 1940, 1938, 1933, 1932, 1928, 1926, 1925, 1920
2088 SHATTUCK AVE	2020, 2017, 2014, 2010, 2006, 2005, 2002, 2000, 1996, 1995, 1993, 1992, 1991, 1986, 1984, 1982, 1980, 1979, 1976, 1975, 1973, 1970, 1967, 1965, 1962, 1960, 1959, 1956, 1955, 1954, 1951, 1950, 1946, 1945, 1940, 1938, 1933, 1932, 1928, 1926, 1925, 1920
2088 UNIVERSITY AVE	2020, 2017, 2014, 2010, 2006, 2005, 2002, 2000, 1996, 1995, 1993, 1992, 1991, 1986, 1984, 1982, 1980, 1979, 1976, 1975, 1973, 1970, 1967, 1965, 1962, 1960, 1959, 1956, 1954, 1951, 1950, 1946, 1945, 1943, 1940, 1938, 1933, 1932, 1928, 1926, 1925, 1920
2088 UNIVERSITY AVE	2020, 2017, 2014, 2010, 2006, 2005, 2002, 2000, 1996, 1995, 1993, 1992, 1991, 1986, 1984, 1982, 1980, 1979, 1976, 1975, 1973, 1970, 1967, 1965, 1962, 1960, 1959, 1956, 1955, 1954, 1951, 1950, 1946, 1945, 1943, 1940, 1938, 1933, 1932, 1926, 1925, 1920

FINDINGS

Address Researched	Address Not Identified in Research Source
2090 MILVIA ST	2020, 2017, 2014, 2010, 2006, 2005, 2002, 2000, 1996, 1995, 1993, 1992, 1991, 1984, 1982, 1980, 1979, 1976, 1975, 1973, 1970, 1967, 1965, 1962, 1960, 1959, 1956, 1955, 1954, 1951, 1950, 1946, 1945, 1943, 1940, 1938, 1933, 1932, 1928, 1926, 1925, 1920
2090 UNIVERSITY AVE	2020, 2017, 2014, 2010, 2006, 2005, 2002, 2000, 1996, 1995, 1993, 1992, 1991, 1986, 1984, 1982, 1980, 1979, 1976, 1975, 1973, 1970, 1967, 1965, 1962, 1960, 1959, 1956, 1955, 1954, 1951, 1950, 1946, 1943, 1940, 1938, 1933, 1932, 1928, 1926, 1925, 1920
2090 UNIVERSITY AVE	2020, 2017, 2014, 2010, 2006, 2005, 2002, 2000, 1996, 1995, 1993, 1992, 1991, 1986, 1984, 1982, 1980, 1979, 1976, 1975, 1973, 1970, 1967, 1965, 1962, 1960, 1959, 1956, 1955, 1954, 1951, 1950, 1946, 1945, 1943, 1940, 1938, 1932, 1928, 1926, 1925, 1920
2090 UNIVERSITY DR	2020, 2017, 2014, 2010, 2006, 2005, 2002, 2000, 1996, 1995, 1993, 1992, 1991, 1986, 1984, 1982, 1980, 1979, 1976, 1975, 1973, 1970, 1967, 1965, 1962, 1960, 1959, 1956, 1955, 1954, 1951, 1950, 1946, 1945, 1943, 1940, 1933, 1932, 1928, 1926, 1925, 1920
2090 UNIVERSITY WAY	2020, 2017, 2014, 2010, 2006, 2005, 2002, 2000, 1996, 1995, 1993, 1992, 1991, 1986, 1984, 1982, 1980, 1979, 1976, 1975, 1973, 1970, 1967, 1965, 1962, 1960, 1959, 1956, 1955, 1954, 1951, 1950, 1946, 1945, 1943, 1940, 1938, 1933, 1932, 1928, 1926, 1920
2099 UNIVERSITY AVENUE CORNER SHATT AVE	2020, 2017, 2014, 2010, 2006, 2005, 2002, 2000, 1996, 1995, 1993, 1992, 1991, 1986, 1984, 1982, 1980, 1979, 1976, 1975, 1973, 1970, 1967, 1965, 1962, 1960, 1959, 1956, 1955, 1954, 1951, 1950, 1946, 1945, 1943, 1940, 1938, 1933, 1932, 1926, 1925, 1920
2099 UNIVERSITY AVENUE CORNER SHATT AVE	2020, 2017, 2014, 2010, 2006, 2005, 2002, 2000, 1996, 1995, 1993, 1992, 1991, 1986, 1984, 1982, 1980, 1979, 1976, 1975, 1973, 1970, 1967, 1965, 1962, 1960, 1959, 1956, 1955, 1954, 1951, 1950, 1946, 1945, 1943, 1940, 1938, 1932, 1928, 1926, 1925, 1920
2099 UNIVERSITY DR	2020, 2017, 2014, 2010, 2006, 2005, 2002, 2000, 1996, 1995, 1993, 1992, 1991, 1986, 1984, 1982, 1980, 1979, 1976, 1975, 1973, 1970, 1967, 1965, 1962, 1960, 1959, 1956, 1955, 1954, 1951, 1950, 1946, 1945, 1943, 1940, 1938, 1933, 1932, 1928, 1926, 1925
2099 UNIVERSITY WAY	2020, 2017, 2014, 2010, 2006, 2005, 2002, 2000, 1996, 1995, 1993, 1992, 1991, 1986, 1984, 1982, 1980, 1979, 1976, 1975, 1973, 1970, 1967, 1965, 1962, 1960, 1959, 1956, 1955, 1954, 1951, 1950, 1946, 1945, 1943, 1940, 1938, 1933, 1932, 1928, 1926, 1920
21 SHATTUCK SQ	2017, 2014, 2010, 2006, 2005, 2002, 2000, 1996, 1995, 1993, 1992, 1991, 1986, 1984, 1982, 1980, 1979, 1976, 1975, 1973, 1970, 1967, 1965, 1962, 1960, 1959, 1956, 1955, 1954, 1951, 1950, 1946, 1945, 1943, 1940, 1938, 1933, 1932, 1928, 1926, 1925, 1920
21 SHATTUCK SQ	2020, 2014, 2010, 2006, 2005, 2002, 2000, 1996, 1995, 1993, 1992, 1991, 1986, 1984, 1982, 1980, 1979, 1976, 1975, 1973, 1970, 1967, 1965, 1962, 1960, 1959, 1956, 1955, 1954, 1951, 1950, 1946, 1945, 1943, 1940, 1938, 1933, 1932, 1928, 1926, 1925, 1920
21 SHATTUCK SQ	2020, 2017, 2014, 2006, 2005, 2002, 2000, 1996, 1995, 1993, 1992, 1991, 1986, 1984, 1982, 1980, 1979, 1976, 1975, 1973, 1970, 1967, 1965, 1962, 1960, 1959, 1956, 1955, 1954, 1951, 1950, 1946, 1945, 1943, 1940, 1938, 1933, 1932, 1928, 1926, 1925, 1920
21 SHATTUCK SQ	2020, 2017, 2014, 2010, 2005, 2002, 2000, 1996, 1995, 1993, 1992, 1991, 1986, 1984, 1982, 1980, 1979, 1976, 1975, 1973, 1970, 1967, 1965, 1962, 1960, 1959, 1956, 1955, 1954, 1951, 1950, 1946, 1945, 1943, 1940, 1938, 1933, 1932, 1928, 1926, 1925, 1920

FINDINGS

Address Researched	Address Not Identified in Research Source
21 SHATTUCK SQ	2020, 2017, 2014, 2010, 2006, 2005, 2002, 1996, 1995, 1993, 1992, 1991, 1986, 1984, 1982, 1980, 1979, 1976, 1975, 1973, 1970, 1967, 1965, 1962, 1960, 1959, 1956, 1955, 1954, 1951, 1950, 1946, 1945, 1943, 1940, 1938, 1933, 1932, 1928, 1926, 1925, 1920
21 SHATTUCK SQ	2020, 2017, 2014, 2010, 2006, 2002, 2000, 1996, 1995, 1993, 1992, 1991, 1986, 1984, 1982, 1980, 1979, 1976, 1975, 1973, 1970, 1967, 1965, 1962, 1960, 1959, 1956, 1955, 1954, 1951, 1950, 1946, 1945, 1943, 1940, 1938, 1933, 1932, 1928, 1926, 1925, 1920
2100 MILVIA	2020, 2017, 2014, 2010, 2006, 2005, 2002, 2000, 1996, 1995, 1993, 1992, 1991, 1984, 1982, 1980, 1979, 1976, 1975, 1973, 1970, 1967, 1965, 1962, 1960, 1959, 1956, 1955, 1954, 1951, 1950, 1946, 1945, 1943, 1940, 1938, 1933, 1932, 1928, 1926, 1925, 1920
2100 MILVIA ST	2020, 2017, 2014, 2010, 2006, 2005, 2002, 2000, 1996, 1995, 1993, 1992, 1991, 1984, 1982, 1980, 1979, 1976, 1975, 1973, 1970, 1967, 1965, 1962, 1960, 1959, 1956, 1955, 1954, 1951, 1950, 1946, 1945, 1943, 1940, 1938, 1933, 1932, 1928, 1926, 1925, 1920
2100 MILVIA ST	2020, 2017, 2014, 2010, 2006, 2005, 2002, 2000, 1996, 1993, 1992, 1991, 1986, 1984, 1982, 1980, 1979, 1976, 1975, 1973, 1970, 1967, 1965, 1962, 1960, 1959, 1956, 1955, 1954, 1951, 1950, 1946, 1945, 1943, 1940, 1938, 1933, 1932, 1928, 1926, 1925, 1920
2100 MILVIA ST	2020, 2017, 2014, 2010, 2006, 2005, 2002, 1996, 1995, 1993, 1992, 1991, 1986, 1984, 1982, 1980, 1979, 1976, 1975, 1973, 1970, 1967, 1965, 1962, 1960, 1959, 1956, 1955, 1954, 1951, 1950, 1946, 1945, 1943, 1940, 1938, 1933, 1932, 1928, 1926, 1925, 1920
2100 MILVIA ST	2020, 2017, 2014, 2010, 2005, 2002, 2000, 1996, 1995, 1993, 1992, 1991, 1986, 1984, 1982, 1980, 1979, 1976, 1975, 1973, 1970, 1967, 1965, 1962, 1960, 1959, 1956, 1955, 1954, 1951, 1950, 1946, 1945, 1943, 1940, 1938, 1933, 1932, 1928, 1926, 1925, 1920
2100 MILVIA ST	2020, 2017, 2014, 2010, 2006, 2002, 2000, 1996, 1995, 1993, 1992, 1991, 1986, 1984, 1982, 1980, 1979, 1976, 1975, 1973, 1970, 1967, 1965, 1962, 1960, 1959, 1956, 1955, 1954, 1951, 1950, 1946, 1945, 1943, 1940, 1938, 1933, 1932, 1928, 1926, 1925, 1920
2100 MILVIA ST	2020, 2017, 2010, 2006, 2005, 2002, 2000, 1996, 1995, 1993, 1992, 1991, 1986, 1984, 1982, 1980, 1979, 1976, 1975, 1973, 1970, 1967, 1965, 1962, 1960, 1959, 1956, 1955, 1954, 1951, 1950, 1946, 1945, 1943, 1940, 1938, 1933, 1932, 1928, 1926, 1925, 1920
2100 MILVIA ST	2020, 2017, 2014, 2006, 2005, 2002, 2000, 1996, 1995, 1993, 1992, 1991, 1986, 1984, 1982, 1980, 1979, 1976, 1975, 1973, 1970, 1967, 1965, 1962, 1960, 1959, 1956, 1955, 1954, 1951, 1950, 1946, 1945, 1943, 1940, 1938, 1933, 1932, 1928, 1926, 1925, 1920
2100 MILVIA ST	2017, 2014, 2010, 2006, 2005, 2002, 2000, 1996, 1995, 1993, 1992, 1991, 1986, 1984, 1982, 1980, 1979, 1976, 1975, 1973, 1970, 1967, 1965, 1962, 1960, 1959, 1956, 1955, 1954, 1951, 1950, 1946, 1945, 1943, 1940, 1938, 1933, 1932, 1928, 1926, 1925, 1920
2100 MILVIA ST	2020, 2014, 2010, 2006, 2005, 2002, 2000, 1996, 1995, 1993, 1992, 1991, 1986, 1984, 1982, 1980, 1979, 1976, 1975, 1973, 1970, 1967, 1965, 1962, 1960, 1959, 1956, 1955, 1954, 1951, 1950, 1946, 1945, 1943, 1940, 1938, 1933, 1932, 1928, 1926, 1925, 1920
2100 MILVIA ST	2020, 2017, 2014, 2010, 2006, 2005, 2002, 2000, 1996, 1995, 1993, 1992, 1991, 1986, 1984, 1982, 1980, 1979, 1976, 1975, 1973, 1970, 1967, 1965, 1962, 1960, 1959, 1956, 1955, 1954, 1951, 1950, 1946, 1945, 1943, 1940, 1938, 1933, 1932, 1926, 1925, 1920

FINDINGS

Address Researched	Address Not Identified in Research Source
2100 MILVIA ST	2020, 2017, 2014, 2010, 2006, 2005, 2002, 2000, 1996, 1995, 1993, 1992, 1991, 1986, 1984, 1982, 1980, 1979, 1976, 1975, 1973, 1970, 1967, 1965, 1962, 1960, 1959, 1956, 1955, 1954, 1951, 1950, 1946, 1945, 1943, 1940, 1933, 1932, 1928, 1926, 1925, 1920
2100 MILVIA ST	2020, 2017, 2014, 2010, 2006, 2005, 2002, 2000, 1996, 1995, 1993, 1992, 1991, 1986, 1984, 1982, 1980, 1979, 1976, 1975, 1973, 1970, 1967, 1965, 1962, 1960, 1959, 1956, 1955, 1954, 1951, 1950, 1946, 1945, 1943, 1940, 1938, 1932, 1928, 1926, 1925, 1920
2100 MILVIA ST	2020, 2017, 2014, 2010, 2006, 2005, 2002, 2000, 1996, 1995, 1993, 1992, 1991, 1986, 1984, 1982, 1980, 1979, 1976, 1975, 1973, 1970, 1967, 1965, 1962, 1960, 1959, 1956, 1955, 1954, 1951, 1950, 1946, 1943, 1940, 1938, 1933, 1932, 1928, 1926, 1925, 1920
2100 MILVIA ST	2020, 2017, 2014, 2010, 2006, 2005, 2002, 2000, 1996, 1995, 1993, 1992, 1991, 1986, 1984, 1982, 1980, 1979, 1976, 1975, 1973, 1970, 1967, 1965, 1962, 1960, 1959, 1956, 1955, 1954, 1951, 1946, 1945, 1943, 1940, 1938, 1933, 1932, 1928, 1926, 1925, 1920
2100 MILVIA ST STE 125	2017, 2014, 2010, 2006, 2005, 2002, 2000, 1996, 1995, 1993, 1992, 1991, 1986, 1984, 1982, 1980, 1979, 1976, 1975, 1973, 1970, 1967, 1965, 1962, 1960, 1959, 1956, 1955, 1954, 1951, 1950, 1946, 1945, 1943, 1940, 1938, 1933, 1932, 1928, 1926, 1925, 1920
2100 SHATTUCK AVE	2020, 2017, 2014, 2010, 2006, 2005, 2002, 1996, 1995, 1993, 1992, 1991, 1986, 1984, 1982, 1980, 1979, 1976, 1975, 1973, 1970, 1967, 1965, 1962, 1960, 1959, 1956, 1955, 1954, 1951, 1950, 1946, 1945, 1943, 1940, 1938, 1933, 1932, 1928, 1926, 1925, 1920
2100 SHATTUCK AVE	2020, 2017, 2014, 2010, 2006, 2005, 2002, 2000, 1996, 1995, 1993, 1991, 1986, 1984, 1982, 1980, 1979, 1976, 1975, 1973, 1970, 1967, 1965, 1962, 1960, 1959, 1956, 1955, 1954, 1951, 1950, 1946, 1945, 1943, 1940, 1938, 1933, 1932, 1928, 1926, 1925, 1920
2100 SHATTUCK AVE	2020, 2017, 2014, 2010, 2006, 2005, 2002, 2000, 1996, 1993, 1992, 1991, 1986, 1984, 1982, 1980, 1979, 1976, 1975, 1973, 1970, 1967, 1965, 1962, 1960, 1959, 1956, 1955, 1954, 1951, 1950, 1946, 1945, 1943, 1940, 1938, 1933, 1932, 1928, 1926, 1925, 1920
2100 SHATTUCK AVE	2020, 2017, 2014, 2010, 2006, 2005, 2002, 2000, 1996, 1995, 1993, 1992, 1991, 1986, 1984, 1982, 1979, 1976, 1975, 1973, 1970, 1967, 1965, 1962, 1960, 1959, 1956, 1955, 1954, 1951, 1950, 1946, 1945, 1943, 1940, 1938, 1933, 1932, 1928, 1926, 1925, 1920
2100 SHATTUCK AVE	2020, 2017, 2014, 2010, 2006, 2005, 2002, 2000, 1996, 1995, 1993, 1992, 1991, 1986, 1984, 1982, 1980, 1979, 1976, 1975, 1973, 1967, 1965, 1962, 1960, 1959, 1956, 1955, 1954, 1951, 1950, 1946, 1945, 1943, 1940, 1938, 1933, 1932, 1928, 1926, 1925, 1920
2100 SHATTUCK AVE	2020, 2017, 2014, 2010, 2006, 2005, 2002, 2000, 1996, 1995, 1993, 1992, 1991, 1986, 1984, 1982, 1980, 1979, 1976, 1975, 1973, 1970, 1967, 1965, 1962, 1960, 1959, 1956, 1954, 1951, 1950, 1946, 1945, 1943, 1940, 1938, 1933, 1932, 1928, 1926, 1925, 1920
2100 SHATTUCK AVE	2020, 2017, 2014, 2010, 2006, 2005, 2002, 2000, 1996, 1995, 1993, 1992, 1991, 1986, 1984, 1982, 1980, 1979, 1976, 1975, 1973, 1970, 1967, 1965, 1960, 1959, 1956, 1955, 1954, 1951, 1950, 1946, 1945, 1943, 1940, 1938, 1933, 1932, 1928, 1926, 1925, 1920
2101 MILVIA	2020, 2017, 2014, 2010, 2006, 2005, 2002, 2000, 1996, 1995, 1993, 1992, 1991, 1984, 1982, 1980, 1979, 1976, 1975, 1973, 1970, 1967, 1965, 1962, 1960, 1959, 1956, 1955, 1954, 1951, 1950, 1946, 1945, 1943, 1940, 1938, 1933, 1932, 1928, 1926, 1925, 1920

FINDINGS

Address Researched	Address Not Identified in Research Source
2101 MILVIA ST	2020, 2017, 2014, 2010, 2006, 2005, 2002, 2000, 1996, 1995, 1993, 1992, 1991, 1984, 1982, 1980, 1979, 1976, 1975, 1973, 1970, 1967, 1965, 1962, 1960, 1959, 1956, 1955, 1954, 1951, 1950, 1946, 1945, 1943, 1940, 1938, 1933, 1932, 1928, 1926, 1925, 1920
2101 MILVIA ST	2020, 2017, 2014, 2010, 2006, 2005, 2002, 2000, 1996, 1995, 1993, 1992, 1991, 1986, 1984, 1982, 1979, 1976, 1975, 1973, 1970, 1967, 1965, 1962, 1960, 1959, 1956, 1955, 1954, 1951, 1950, 1946, 1945, 1943, 1940, 1938, 1933, 1932, 1928, 1926, 1925, 1920
2101 MILVIA ST	2020, 2017, 2014, 2010, 2006, 2005, 2002, 2000, 1996, 1995, 1993, 1992, 1991, 1986, 1984, 1982, 1980, 1979, 1976, 1975, 1973, 1967, 1965, 1962, 1960, 1959, 1956, 1955, 1954, 1951, 1950, 1946, 1945, 1943, 1940, 1938, 1933, 1932, 1928, 1926, 1925, 1920
2101 MILVIA ST	2020, 2017, 2014, 2010, 2006, 2005, 2002, 2000, 1996, 1993, 1992, 1991, 1986, 1984, 1982, 1980, 1979, 1976, 1975, 1973, 1970, 1967, 1965, 1962, 1960, 1959, 1956, 1955, 1954, 1951, 1950, 1946, 1945, 1943, 1940, 1938, 1933, 1932, 1928, 1926, 1925, 1920
2101 MILVIA ST	2020, 2017, 2014, 2010, 2006, 2005, 2002, 2000, 1996, 1995, 1993, 1991, 1986, 1984, 1982, 1980, 1979, 1976, 1975, 1973, 1970, 1967, 1965, 1962, 1960, 1959, 1956, 1955, 1954, 1951, 1950, 1946, 1945, 1943, 1940, 1938, 1933, 1932, 1928, 1926, 1925, 1920
2101 MILVIA ST	2020, 2017, 2014, 2010, 2006, 2005, 2002, 2000, 1996, 1995, 1993, 1992, 1986, 1984, 1982, 1980, 1979, 1976, 1975, 1973, 1970, 1967, 1965, 1962, 1960, 1959, 1956, 1955, 1954, 1951, 1950, 1946, 1945, 1943, 1940, 1938, 1933, 1932, 1928, 1926, 1925, 1920
2101 MILVIA ST	2020, 2017, 2014, 2010, 2006, 2005, 2002, 1996, 1995, 1993, 1992, 1991, 1986, 1984, 1982, 1980, 1979, 1976, 1975, 1973, 1970, 1967, 1965, 1962, 1960, 1959, 1956, 1955, 1954, 1951, 1950, 1946, 1945, 1943, 1940, 1938, 1933, 1932, 1928, 1926, 1925, 1920
2101 MILVIA ST	2020, 2017, 2014, 2010, 2006, 2005, 2002, 2000, 1995, 1993, 1992, 1991, 1986, 1984, 1982, 1980, 1979, 1976, 1975, 1973, 1970, 1967, 1965, 1962, 1960, 1959, 1956, 1955, 1954, 1951, 1950, 1946, 1945, 1943, 1940, 1938, 1933, 1932, 1928, 1926, 1925, 1920
2101 MILVIA ST	2017, 2014, 2010, 2006, 2005, 2002, 2000, 1996, 1995, 1993, 1992, 1991, 1986, 1984, 1982, 1980, 1979, 1976, 1975, 1973, 1970, 1967, 1965, 1962, 1960, 1959, 1956, 1955, 1954, 1951, 1950, 1946, 1945, 1943, 1940, 1938, 1933, 1932, 1928, 1926, 1925, 1920
2101 MILVIA ST	2020, 2014, 2010, 2006, 2005, 2002, 2000, 1996, 1995, 1993, 1992, 1991, 1986, 1984, 1982, 1980, 1979, 1976, 1975, 1973, 1970, 1967, 1965, 1962, 1960, 1959, 1956, 1955, 1954, 1951, 1950, 1946, 1945, 1943, 1940, 1938, 1933, 1932, 1928, 1926, 1925, 1920
2101 MILVIA ST	2020, 2017, 2014, 2006, 2005, 2002, 2000, 1996, 1995, 1993, 1992, 1991, 1986, 1984, 1982, 1980, 1979, 1976, 1975, 1973, 1970, 1967, 1965, 1962, 1960, 1959, 1956, 1955, 1954, 1951, 1950, 1946, 1945, 1943, 1940, 1938, 1933, 1932, 1928, 1926, 1925, 1920
2101 MILVIA ST	2020, 2017, 2010, 2006, 2005, 2002, 2000, 1996, 1995, 1993, 1992, 1991, 1986, 1984, 1982, 1980, 1979, 1976, 1975, 1973, 1970, 1967, 1965, 1962, 1960, 1959, 1956, 1955, 1954, 1951, 1950, 1946, 1945, 1943, 1940, 1938, 1933, 1932, 1928, 1926, 1925, 1920
2101 MILVIA ST	2020, 2017, 2014, 2010, 2006, 2005, 2002, 2000, 1996, 1995, 1993, 1992, 1991, 1986, 1984, 1982, 1980, 1979, 1976, 1975, 1973, 1970, 1967, 1965, 1960, 1959, 1956, 1955, 1954, 1951, 1950, 1946, 1945, 1943, 1940, 1938, 1933, 1932, 1928, 1926, 1925, 1920

FINDINGS

Address Researched	Address Not Identified in Research Source
2101 MILVIA ST	2020, 2017, 2014, 2010, 2006, 2005, 2002, 2000, 1996, 1995, 1993, 1992, 1991, 1986, 1984, 1982, 1980, 1979, 1976, 1975, 1973, 1970, 1967, 1965, 1962, 1960, 1959, 1956, 1954, 1951, 1950, 1946, 1945, 1943, 1940, 1938, 1933, 1932, 1928, 1926, 1925, 1920
2101 MILVIA ST	2020, 2017, 2014, 2010, 2006, 2005, 2002, 2000, 1996, 1995, 1993, 1992, 1991, 1986, 1984, 1982, 1980, 1979, 1976, 1975, 1973, 1970, 1967, 1965, 1962, 1960, 1959, 1956, 1955, 1954, 1951, 1946, 1945, 1943, 1940, 1938, 1933, 1932, 1928, 1926, 1925, 1920
2101 MILVIA ST	2020, 2017, 2014, 2010, 2006, 2005, 2002, 2000, 1996, 1995, 1993, 1992, 1991, 1986, 1984, 1982, 1980, 1979, 1976, 1975, 1973, 1970, 1967, 1965, 1962, 1960, 1959, 1956, 1955, 1954, 1951, 1950, 1946, 1943, 1940, 1938, 1933, 1932, 1928, 1926, 1925, 1920
2101 MILVIA ST	2020, 2017, 2014, 2010, 2006, 2005, 2002, 2000, 1996, 1995, 1993, 1992, 1991, 1986, 1984, 1982, 1980, 1979, 1976, 1975, 1973, 1970, 1967, 1965, 1962, 1960, 1959, 1956, 1955, 1954, 1951, 1950, 1946, 1945, 1943, 1940, 1938, 1932, 1928, 1926, 1925, 1920
2101 MILVIA ST	2020, 2017, 2014, 2010, 2006, 2005, 2002, 2000, 1996, 1995, 1993, 1992, 1991, 1986, 1984, 1982, 1980, 1979, 1976, 1975, 1973, 1970, 1967, 1965, 1962, 1960, 1959, 1956, 1955, 1954, 1951, 1950, 1946, 1945, 1943, 1940, 1933, 1932, 1928, 1926, 1925, 1920
2101 MILVIA ST	2020, 2017, 2014, 2010, 2006, 2005, 2002, 2000, 1996, 1995, 1993, 1992, 1991, 1986, 1984, 1982, 1980, 1979, 1976, 1975, 1973, 1970, 1967, 1965, 1962, 1960, 1959, 1956, 1955, 1954, 1951, 1950, 1946, 1945, 1940, 1938, 1933, 1932, 1928, 1926, 1925, 1920
2101 MILVIA ST	2020, 2017, 2014, 2010, 2006, 2005, 2002, 2000, 1996, 1995, 1993, 1992, 1991, 1986, 1984, 1982, 1980, 1979, 1976, 1975, 1973, 1970, 1967, 1965, 1962, 1960, 1959, 1956, 1955, 1954, 1951, 1950, 1946, 1945, 1943, 1940, 1938, 1933, 1932, 1926, 1925, 1920
2101 SHATTUCK AVE	2020, 2017, 2014, 2010, 2006, 2005, 2002, 2000, 1996, 1995, 1993, 1992, 1991, 1986, 1984, 1982, 1980, 1979, 1976, 1975, 1973, 1970, 1967, 1965, 1962, 1960, 1959, 1956, 1955, 1954, 1951, 1950, 1946, 1945, 1943, 1940, 1938, 1932, 1928, 1926, 1925, 1920
2101 SHATTUCK AVE	2020, 2017, 2014, 2010, 2006, 2005, 2002, 2000, 1996, 1995, 1993, 1992, 1991, 1986, 1984, 1982, 1980, 1979, 1976, 1975, 1973, 1970, 1967, 1965, 1962, 1960, 1959, 1956, 1955, 1954, 1951, 1950, 1946, 1943, 1940, 1938, 1933, 1932, 1928, 1926, 1925, 1920
2101 SHATTUCK AVE	2020, 2017, 2014, 2010, 2006, 2005, 2002, 2000, 1996, 1995, 1993, 1992, 1991, 1986, 1984, 1982, 1980, 1979, 1976, 1975, 1973, 1970, 1967, 1965, 1962, 1960, 1959, 1956, 1955, 1954, 1951, 1950, 1946, 1945, 1943, 1940, 1933, 1932, 1928, 1926, 1925, 1920
2101 SHATTUCK AVE	2020, 2017, 2014, 2010, 2006, 2005, 2002, 2000, 1996, 1995, 1993, 1992, 1991, 1986, 1984, 1982, 1980, 1979, 1976, 1975, 1973, 1970, 1967, 1965, 1962, 1960, 1959, 1956, 1955, 1954, 1951, 1946, 1945, 1943, 1940, 1938, 1933, 1932, 1928, 1926, 1925, 1920
2101 SHATTUCK AVE	2020, 2017, 2014, 2010, 2006, 2005, 2002, 2000, 1996, 1995, 1993, 1992, 1991, 1986, 1984, 1982, 1980, 1979, 1976, 1975, 1973, 1970, 1967, 1965, 1962, 1960, 1959, 1956, 1954, 1951, 1950, 1946, 1945, 1943, 1940, 1938, 1933, 1932, 1928, 1926, 1925, 1920
2101 SHATTUCK AVE	2020, 2017, 2010, 2006, 2005, 2002, 2000, 1996, 1995, 1993, 1992, 1991, 1986, 1984, 1982, 1980, 1979, 1976, 1975, 1973, 1970, 1967, 1965, 1962, 1960, 1959, 1956, 1955, 1954, 1951, 1950, 1946, 1945, 1943, 1940, 1938, 1933, 1932, 1928, 1926, 1925, 1920

FINDINGS

Address Researched	Address Not Identified in Research Source
2101 SHATTUCK AVE	2020, 2017, 2014, 2006, 2005, 2002, 2000, 1996, 1995, 1993, 1992, 1991, 1986, 1984, 1982, 1980, 1979, 1976, 1975, 1973, 1970, 1967, 1965, 1962, 1960, 1959, 1956, 1955, 1954, 1951, 1950, 1946, 1945, 1943, 1940, 1938, 1933, 1932, 1928, 1926, 1925, 1920
2101 SHATTUCK AVE	2017, 2014, 2010, 2006, 2005, 2002, 2000, 1996, 1995, 1993, 1992, 1991, 1986, 1984, 1982, 1980, 1979, 1976, 1975, 1973, 1970, 1967, 1965, 1962, 1960, 1959, 1956, 1955, 1954, 1951, 1950, 1946, 1945, 1943, 1940, 1938, 1933, 1932, 1928, 1926, 1925, 1920
2101 SHATTUCK AVE	2020, 2017, 2014, 2010, 2006, 2005, 2002, 1996, 1995, 1993, 1992, 1991, 1986, 1984, 1982, 1980, 1979, 1976, 1975, 1973, 1970, 1967, 1965, 1962, 1960, 1959, 1956, 1955, 1954, 1951, 1950, 1946, 1945, 1943, 1940, 1938, 1933, 1932, 1928, 1926, 1925, 1920
2101 SHATTUCK AVE	2020, 2017, 2014, 2010, 2006, 2005, 2002, 2000, 1996, 1995, 1993, 1991, 1986, 1984, 1982, 1980, 1979, 1976, 1975, 1973, 1970, 1967, 1965, 1962, 1960, 1959, 1956, 1955, 1954, 1951, 1950, 1946, 1945, 1943, 1940, 1938, 1933, 1932, 1928, 1926, 1925, 1920
2101 SHATTUCK AVE	2020, 2017, 2014, 2010, 2006, 2005, 2002, 2000, 1996, 1993, 1992, 1991, 1986, 1984, 1982, 1980, 1979, 1976, 1975, 1973, 1970, 1967, 1965, 1962, 1960, 1959, 1956, 1955, 1954, 1951, 1950, 1946, 1945, 1943, 1940, 1938, 1933, 1932, 1928, 1926, 1925, 1920
2101 SHATTUCK SQ	2020, 2017, 2014, 2010, 2006, 2005, 2002, 2000, 1996, 1995, 1993, 1992, 1991, 1986, 1984, 1982, 1980, 1979, 1976, 1975, 1973, 1970, 1967, 1965, 1962, 1960, 1959, 1956, 1955, 1954, 1951, 1950, 1946, 1945, 1943, 1940, 1933, 1932, 1928, 1926, 1925, 1920
2101 SHATTUCK SQ	2020, 2017, 2014, 2010, 2006, 2005, 2002, 2000, 1996, 1995, 1993, 1992, 1991, 1986, 1984, 1982, 1980, 1979, 1976, 1975, 1973, 1970, 1967, 1965, 1962, 1960, 1959, 1956, 1955, 1954, 1951, 1950, 1946, 1943, 1940, 1938, 1933, 1932, 1928, 1926, 1925, 1920
2101 SHATTUCK SQ	2020, 2017, 2014, 2010, 2006, 2005, 2002, 2000, 1996, 1995, 1993, 1992, 1991, 1986, 1984, 1982, 1980, 1979, 1976, 1975, 1973, 1970, 1967, 1965, 1962, 1960, 1959, 1956, 1955, 1954, 1951, 1950, 1946, 1945, 1943, 1940, 1938, 1933, 1932, 1928, 1926, 1920
2101 SHATTUCK SQ	2020, 2017, 2014, 2010, 2006, 2005, 2002, 2000, 1996, 1995, 1993, 1992, 1991, 1986, 1984, 1982, 1980, 1979, 1976, 1975, 1973, 1970, 1967, 1965, 1962, 1960, 1959, 1956, 1955, 1954, 1951, 1950, 1946, 1945, 1943, 1940, 1938, 1933, 1932, 1928, 1926, 1925
2101 UNIVERSITY AVE	2020, 2017, 2014, 2010, 2006, 2005, 2002, 2000, 1996, 1995, 1993, 1992, 1991, 1986, 1984, 1982, 1980, 1979, 1976, 1975, 1973, 1970, 1967, 1965, 1962, 1960, 1959, 1956, 1955, 1954, 1951, 1950, 1946, 1945, 1943, 1940, 1938, 1932, 1928, 1926, 1925, 1920
2101 UNIVERSITY AVE	2020, 2017, 2014, 2010, 2006, 2005, 2002, 2000, 1996, 1995, 1993, 1992, 1991, 1986, 1984, 1982, 1980, 1979, 1976, 1975, 1973, 1970, 1967, 1965, 1962, 1960, 1959, 1956, 1954, 1951, 1950, 1946, 1945, 1943, 1940, 1938, 1933, 1932, 1928, 1926, 1925, 1920
2101 UNIVERSITY AVE	2020, 2017, 2014, 2010, 2006, 2005, 2002, 2000, 1995, 1993, 1992, 1991, 1986, 1984, 1982, 1980, 1979, 1976, 1975, 1973, 1970, 1967, 1965, 1962, 1960, 1959, 1956, 1955, 1954, 1951, 1950, 1946, 1945, 1943, 1940, 1938, 1933, 1932, 1928, 1926, 1925, 1920
2101 UNIVERSITY AVE	2020, 2017, 2014, 2010, 2006, 2005, 2002, 2000, 1996, 1993, 1992, 1991, 1986, 1984, 1982, 1980, 1979, 1976, 1975, 1973, 1970, 1967, 1965, 1962, 1960, 1959, 1956, 1955, 1954, 1951, 1950, 1946, 1945, 1943, 1940, 1938, 1933, 1932, 1928, 1926, 1925, 1920

FINDINGS

Address Researched	Address Not Identified in Research Source
2101 UNIVERSITY AVE	2020, 2017, 2014, 2010, 2006, 2005, 2002, 2000, 1996, 1995, 1993, 1991, 1986, 1984, 1982, 1980, 1979, 1976, 1975, 1973, 1970, 1967, 1965, 1962, 1960, 1959, 1956, 1955, 1954, 1951, 1950, 1946, 1945, 1943, 1940, 1938, 1933, 1932, 1928, 1926, 1925, 1920
2101 UNIVERSITY AVE	2020, 2017, 2014, 2010, 2006, 2005, 2002, 2000, 1996, 1995, 1993, 1992, 1991, 1986, 1984, 1982, 1980, 1979, 1976, 1975, 1973, 1967, 1965, 1962, 1960, 1959, 1956, 1955, 1954, 1951, 1950, 1946, 1945, 1943, 1940, 1938, 1933, 1932, 1928, 1926, 1925, 1920
2101 UNIVERSITY AVE	2020, 2017, 2014, 2010, 2006, 2005, 2002, 2000, 1996, 1995, 1993, 1992, 1991, 1986, 1984, 1982, 1980, 1979, 1976, 1975, 1973, 1970, 1967, 1965, 1962, 1960, 1959, 1956, 1955, 1954, 1951, 1950, 1946, 1945, 1943, 1940, 1938, 1933, 1932, 1928, 1926, 1925, 1920
2101 UNIVERSITY AVE	2020, 2017, 2014, 2010, 2006, 2005, 2002, 2000, 1996, 1995, 1993, 1992, 1991, 1984, 1982, 1980, 1979, 1976, 1975, 1973, 1970, 1967, 1965, 1962, 1960, 1959, 1956, 1955, 1954, 1951, 1950, 1946, 1945, 1943, 1940, 1938, 1933, 1932, 1928, 1926, 1925, 1920
2101 UNIVERSITY AVE	2020, 2017, 2014, 2010, 2006, 2005, 2002, 1996, 1995, 1993, 1992, 1991, 1986, 1984, 1982, 1980, 1979, 1976, 1975, 1973, 1970, 1967, 1965, 1962, 1960, 1959, 1956, 1955, 1954, 1951, 1950, 1946, 1945, 1943, 1940, 1938, 1933, 1932, 1928, 1926, 1925, 1920
2101 UNIVERSITY AVE	2020, 2017, 2014, 2010, 2006, 2002, 2000, 1996, 1995, 1993, 1992, 1991, 1986, 1984, 1982, 1980, 1979, 1976, 1975, 1973, 1970, 1967, 1965, 1962, 1960, 1959, 1956, 1955, 1954, 1951, 1950, 1946, 1945, 1943, 1940, 1938, 1933, 1932, 1928, 1926, 1925, 1920
2101 UNIVERSITY AVE	2020, 2017, 2014, 2010, 2005, 2002, 2000, 1996, 1995, 1993, 1992, 1991, 1986, 1984, 1982, 1980, 1979, 1976, 1975, 1973, 1970, 1967, 1965, 1962, 1960, 1959, 1956, 1955, 1954, 1951, 1950, 1946, 1945, 1943, 1940, 1938, 1933, 1932, 1928, 1926, 1925, 1920
2101 UNIVERSITY AVE	2017, 2014, 2010, 2006, 2005, 2002, 2000, 1996, 1995, 1993, 1992, 1991, 1986, 1984, 1982, 1980, 1979, 1976, 1975, 1973, 1970, 1967, 1965, 1962, 1960, 1959, 1956, 1955, 1954, 1951, 1950, 1946, 1945, 1943, 1940, 1938, 1933, 1932, 1928, 1926, 1925, 1920
2101 UNIVERSITY AVE	2020, 2017, 2010, 2006, 2005, 2002, 2000, 1996, 1995, 1993, 1992, 1991, 1986, 1984, 1982, 1980, 1979, 1976, 1975, 1973, 1970, 1967, 1965, 1962, 1960, 1959, 1956, 1955, 1954, 1951, 1950, 1946, 1945, 1943, 1940, 1938, 1933, 1932, 1928, 1926, 1925, 1920
2101 UNIVERSITY DR	2020, 2017, 2014, 2010, 2006, 2005, 2002, 2000, 1996, 1995, 1993, 1992, 1991, 1986, 1984, 1982, 1980, 1979, 1976, 1975, 1973, 1970, 1967, 1965, 1962, 1960, 1959, 1956, 1955, 1954, 1951, 1950, 1946, 1945, 1943, 1940, 1933, 1932, 1928, 1926, 1925, 1920
2101 UNIVERSITY DR	2020, 2017, 2014, 2010, 2006, 2005, 2002, 2000, 1996, 1995, 1993, 1992, 1991, 1986, 1984, 1982, 1980, 1979, 1976, 1975, 1973, 1970, 1967, 1965, 1962, 1960, 1959, 1956, 1955, 1954, 1951, 1950, 1946, 1945, 1943, 1940, 1938, 1933, 1932, 1928, 1926, 1925
2101 UNIVERSITY WAY	2020, 2017, 2014, 2010, 2006, 2005, 2002, 2000, 1996, 1995, 1993, 1992, 1991, 1986, 1984, 1982, 1980, 1979, 1976, 1975, 1973, 1970, 1967, 1965, 1962, 1960, 1959, 1956, 1955, 1954, 1951, 1950, 1946, 1943, 1940, 1938, 1933, 1932, 1928, 1926, 1925, 1920
2102 SHATTUCK AVE	2020, 2017, 2010, 2006, 2005, 2002, 2000, 1996, 1995, 1993, 1992, 1991, 1986, 1984, 1982, 1980, 1979, 1976, 1975, 1973, 1970, 1967, 1965, 1962, 1960, 1959, 1956, 1955, 1954, 1951, 1950, 1946, 1945, 1943, 1940, 1938, 1933, 1932, 1928, 1926, 1925, 1920

FINDINGS

Address Researched	Address Not Identified in Research Source
2102 SHATTUCK AVE	2017, 2014, 2010, 2006, 2005, 2002, 2000, 1996, 1995, 1993, 1992, 1991, 1986, 1984, 1982, 1980, 1979, 1976, 1975, 1973, 1970, 1967, 1965, 1962, 1960, 1959, 1956, 1955, 1954, 1951, 1950, 1946, 1945, 1943, 1940, 1938, 1933, 1932, 1928, 1926, 1925, 1920
2102 SHATTUCK AVE	2020, 2014, 2010, 2006, 2005, 2002, 2000, 1996, 1995, 1993, 1992, 1991, 1986, 1984, 1982, 1980, 1979, 1976, 1975, 1973, 1970, 1967, 1965, 1962, 1960, 1959, 1956, 1955, 1954, 1951, 1950, 1946, 1945, 1943, 1940, 1938, 1933, 1932, 1928, 1926, 1925, 1920
2102 SHATTUCK AVE	2020, 2017, 2014, 2010, 2005, 2002, 2000, 1996, 1995, 1993, 1992, 1991, 1986, 1984, 1982, 1980, 1979, 1976, 1975, 1973, 1970, 1967, 1965, 1962, 1960, 1959, 1956, 1955, 1954, 1951, 1950, 1946, 1945, 1943, 1940, 1938, 1933, 1932, 1928, 1926, 1925, 1920
2103 SHATTUCK AVE	2020, 2017, 2014, 2010, 2006, 2005, 2002, 2000, 1996, 1995, 1993, 1992, 1991, 1986, 1984, 1982, 1980, 1979, 1976, 1975, 1973, 1970, 1967, 1965, 1962, 1960, 1959, 1956, 1955, 1954, 1951, 1946, 1945, 1943, 1940, 1938, 1933, 1932, 1928, 1926, 1925, 1920
2103 SHATTUCK SQ	2020, 2017, 2014, 2010, 2006, 2005, 2002, 2000, 1996, 1995, 1993, 1992, 1991, 1986, 1984, 1982, 1980, 1979, 1976, 1975, 1973, 1970, 1967, 1965, 1962, 1960, 1959, 1956, 1955, 1954, 1951, 1950, 1946, 1945, 1943, 1940, 1938, 1933, 1932, 1928, 1926, 1925
2103 SHATTUCK SQ	2020, 2017, 2014, 2010, 2006, 2005, 2002, 2000, 1996, 1995, 1993, 1992, 1991, 1986, 1984, 1982, 1980, 1979, 1976, 1975, 1973, 1970, 1967, 1965, 1962, 1960, 1959, 1956, 1955, 1954, 1951, 1950, 1946, 1945, 1943, 1940, 1938, 1933, 1932, 1928, 1926, 1920
2103 UNIVERSITY AVE	2020, 2017, 2014, 2010, 2006, 2005, 2002, 2000, 1996, 1995, 1993, 1992, 1991, 1986, 1984, 1982, 1980, 1979, 1976, 1975, 1973, 1970, 1967, 1965, 1962, 1960, 1959, 1956, 1955, 1954, 1951, 1950, 1946, 1945, 1943, 1940, 1938, 1932, 1928, 1926, 1925, 1920
2103 UNIVERSITY AVE	2020, 2017, 2014, 2010, 2006, 2005, 2002, 2000, 1996, 1995, 1993, 1992, 1991, 1986, 1984, 1982, 1980, 1979, 1976, 1975, 1973, 1970, 1967, 1965, 1962, 1960, 1959, 1956, 1955, 1954, 1951, 1950, 1946, 1945, 1943, 1940, 1938, 1933, 1932, 1926, 1925, 1920
2104 SHATTUCK AVE	2020, 2017, 2014, 2010, 2006, 2005, 2002, 2000, 1996, 1995, 1993, 1992, 1991, 1986, 1984, 1982, 1980, 1979, 1976, 1975, 1973, 1970, 1967, 1965, 1962, 1960, 1959, 1956, 1955, 1954, 1951, 1950, 1946, 1945, 1943, 1940, 1938, 1932, 1928, 1926, 1925, 1920
2104 SHATTUCK AVE	2020, 2017, 2014, 2010, 2006, 2005, 2002, 2000, 1996, 1995, 1993, 1992, 1991, 1986, 1984, 1982, 1980, 1979, 1976, 1975, 1973, 1970, 1967, 1965, 1962, 1960, 1959, 1956, 1955, 1954, 1951, 1950, 1946, 1945, 1940, 1938, 1933, 1932, 1928, 1926, 1925, 1920
2104 SHATTUCK AVE	2020, 2017, 2014, 2010, 2006, 2005, 2002, 2000, 1996, 1995, 1993, 1992, 1991, 1986, 1984, 1982, 1980, 1979, 1976, 1975, 1973, 1970, 1967, 1965, 1962, 1960, 1959, 1956, 1954, 1951, 1950, 1946, 1945, 1943, 1940, 1938, 1933, 1932, 1928, 1926, 1925, 1920
2104 SHATTUCK AVE	2020, 2017, 2014, 2010, 2006, 2005, 2002, 2000, 1996, 1995, 1993, 1992, 1991, 1986, 1984, 1982, 1980, 1979, 1976, 1975, 1973, 1970, 1967, 1965, 1960, 1959, 1956, 1955, 1954, 1951, 1950, 1946, 1945, 1943, 1940, 1938, 1933, 1932, 1928, 1926, 1925, 1920
2104 SHATTUCK AVE	2020, 2017, 2014, 2010, 2006, 2005, 2002, 2000, 1995, 1993, 1992, 1991, 1986, 1984, 1982, 1980, 1979, 1976, 1975, 1973, 1970, 1967, 1965, 1962, 1960, 1959, 1956, 1955, 1954, 1951, 1950, 1946, 1945, 1943, 1940, 1938, 1933, 1932, 1928, 1926, 1925, 1920

FINDINGS

Address Researched	Address Not Identified in Research Source
2104 SHATTUCK AVE	2020, 2017, 2014, 2010, 2006, 2005, 2002, 1996, 1995, 1993, 1992, 1991, 1986, 1984, 1982, 1980, 1979, 1976, 1975, 1973, 1970, 1967, 1965, 1962, 1960, 1959, 1956, 1955, 1954, 1951, 1950, 1946, 1945, 1943, 1940, 1938, 1933, 1932, 1928, 1926, 1925, 1920
2104 SHATTUCK AVE	2020, 2014, 2010, 2006, 2005, 2002, 2000, 1996, 1995, 1993, 1992, 1991, 1986, 1984, 1982, 1980, 1979, 1976, 1975, 1973, 1970, 1967, 1965, 1962, 1960, 1959, 1956, 1955, 1954, 1951, 1950, 1946, 1945, 1943, 1940, 1938, 1933, 1932, 1928, 1926, 1925, 1920
2104 SHATTUCK AVE	2020, 2017, 2010, 2006, 2005, 2002, 2000, 1996, 1995, 1993, 1992, 1991, 1986, 1984, 1982, 1980, 1979, 1976, 1975, 1973, 1970, 1967, 1965, 1962, 1960, 1959, 1956, 1955, 1954, 1951, 1950, 1946, 1945, 1943, 1940, 1938, 1933, 1932, 1928, 1926, 1925, 1920
2104 SHATTUCK AVE	2020, 2017, 2014, 2006, 2005, 2002, 2000, 1996, 1995, 1993, 1992, 1991, 1986, 1984, 1982, 1980, 1979, 1976, 1975, 1973, 1970, 1967, 1965, 1962, 1960, 1959, 1956, 1955, 1954, 1951, 1950, 1946, 1945, 1943, 1940, 1938, 1933, 1932, 1928, 1926, 1925, 1920
2104 SHATTUCK AVE	2020, 2017, 2014, 2010, 2006, 2005, 2002, 2000, 1996, 1995, 1993, 1992, 1991, 1984, 1982, 1980, 1979, 1976, 1975, 1973, 1970, 1967, 1965, 1962, 1960, 1959, 1956, 1955, 1954, 1951, 1950, 1946, 1945, 1943, 1940, 1938, 1933, 1932, 1928, 1926, 1925, 1920
2104 SHATTUCK AVE	2020, 2017, 2014, 2010, 2006, 2005, 2002, 2000, 1996, 1995, 1993, 1992, 1991, 1986, 1984, 1982, 1979, 1976, 1975, 1973, 1970, 1967, 1965, 1962, 1960, 1959, 1956, 1955, 1954, 1951, 1950, 1946, 1945, 1943, 1940, 1938, 1933, 1932, 1928, 1926, 1925, 1920
2104 SHATTUCK AVE	2020, 2017, 2014, 2010, 2006, 2005, 2002, 2000, 1996, 1995, 1993, 1992, 1991, 1986, 1984, 1982, 1980, 1979, 1976, 1975, 1973, 1967, 1965, 1962, 1960, 1959, 1956, 1955, 1954, 1951, 1950, 1946, 1945, 1943, 1940, 1938, 1933, 1932, 1928, 1926, 1925, 1920
2104 SHATTUCK AVE	2020, 2017, 2014, 2010, 2006, 2005, 2002, 2000, 1996, 1995, 1993, 1992, 1991, 1986, 1984, 1982, 1980, 1979, 1976, 1973, 1970, 1967, 1965, 1962, 1960, 1959, 1956, 1955, 1954, 1951, 1950, 1946, 1945, 1943, 1940, 1938, 1933, 1932, 1928, 1926, 1925, 1920
2104 SHATTUCK AVE	2020, 2017, 2014, 2010, 2006, 2005, 2002, 2000, 1996, 1995, 1993, 1992, 1986, 1984, 1982, 1980, 1979, 1976, 1975, 1973, 1970, 1967, 1965, 1962, 1960, 1959, 1956, 1955, 1954, 1951, 1950, 1946, 1945, 1943, 1940, 1938, 1933, 1932, 1928, 1926, 1925, 1920
2104 SHATTUCK AVE	2020, 2017, 2014, 2010, 2006, 2005, 2002, 2000, 1996, 1995, 1993, 1991, 1986, 1984, 1982, 1980, 1979, 1976, 1975, 1973, 1970, 1967, 1965, 1962, 1960, 1959, 1956, 1955, 1954, 1951, 1950, 1946, 1945, 1943, 1940, 1938, 1933, 1932, 1928, 1926, 1925, 1920
2104 SHATTUCK AVE	2020, 2017, 2014, 2010, 2006, 2005, 2002, 2000, 1996, 1993, 1992, 1991, 1986, 1984, 1982, 1980, 1979, 1976, 1975, 1973, 1970, 1967, 1965, 1962, 1960, 1959, 1956, 1955, 1954, 1951, 1950, 1946, 1945, 1943, 1940, 1938, 1933, 1932, 1928, 1926, 1925, 1920
2104 SHATTUCK PL	2020, 2017, 2014, 2010, 2006, 2005, 2002, 2000, 1996, 1995, 1993, 1992, 1991, 1986, 1984, 1982, 1980, 1979, 1976, 1975, 1973, 1970, 1967, 1965, 1962, 1960, 1959, 1956, 1955, 1954, 1951, 1950, 1946, 1945, 1943, 1940, 1933, 1932, 1928, 1926, 1925, 1920
2104 SHATTUCK SQ	2020, 2017, 2014, 2010, 2006, 2005, 2002, 2000, 1996, 1995, 1993, 1992, 1991, 1986, 1984, 1982, 1980, 1979, 1976, 1975, 1973, 1970, 1967, 1965, 1962, 1960, 1959, 1956, 1955, 1954, 1951, 1950, 1946, 1943, 1940, 1938, 1933, 1932, 1928, 1926, 1925, 1920

FINDINGS

Address Researched	Address Not Identified in Research Source
2104 SHATTUCK SQ	2020, 2017, 2014, 2010, 2006, 2005, 2002, 2000, 1996, 1995, 1993, 1992, 1991, 1986, 1984, 1982, 1980, 1979, 1976, 1975, 1973, 1970, 1967, 1965, 1962, 1960, 1959, 1956, 1955, 1954, 1951, 1950, 1946, 1945, 1943, 1940, 1938, 1933, 1932, 1928, 1926, 1920
2104 SHATTUCK SQ	2020, 2017, 2014, 2010, 2006, 2005, 2002, 2000, 1996, 1995, 1993, 1992, 1991, 1986, 1984, 1982, 1980, 1979, 1976, 1975, 1973, 1970, 1967, 1965, 1962, 1960, 1959, 1956, 1955, 1954, 1951, 1950, 1946, 1945, 1943, 1940, 1938, 1933, 1932, 1928, 1926, 1925
2105 SHATTUCK SQ	2020, 2017, 2014, 2010, 2006, 2005, 2002, 2000, 1996, 1995, 1993, 1992, 1991, 1986, 1984, 1982, 1980, 1979, 1976, 1975, 1973, 1970, 1967, 1965, 1962, 1960, 1959, 1956, 1955, 1954, 1951, 1950, 1946, 1945, 1943, 1940, 1938, 1933, 1932, 1928, 1926, 1920
2105 UNIVERSITY AVE	2020, 2017, 2014, 2010, 2006, 2005, 2002, 2000, 1996, 1995, 1993, 1992, 1991, 1986, 1984, 1982, 1980, 1979, 1976, 1975, 1973, 1970, 1967, 1965, 1962, 1960, 1959, 1956, 1955, 1954, 1951, 1950, 1946, 1945, 1943, 1940, 1938, 1932, 1928, 1926, 1925, 1920
2105 UNIVERSITY AVE	2020, 2017, 2014, 2010, 2006, 2005, 2002, 2000, 1996, 1995, 1993, 1992, 1991, 1986, 1984, 1982, 1980, 1979, 1976, 1975, 1973, 1970, 1967, 1965, 1962, 1960, 1959, 1956, 1955, 1954, 1951, 1950, 1946, 1945, 1943, 1940, 1938, 1933, 1932, 1928, 1926, 1925, 1920
2105 UNIVERSITY AVE	2020, 2017, 2014, 2010, 2006, 2005, 2002, 2000, 1995, 1993, 1992, 1991, 1986, 1984, 1982, 1980, 1979, 1976, 1975, 1973, 1970, 1967, 1965, 1962, 1960, 1959, 1956, 1955, 1954, 1951, 1950, 1946, 1945, 1943, 1940, 1938, 1933, 1932, 1928, 1926, 1925, 1920
2105 UNIVERSITY AVE	2020, 2017, 2014, 2010, 2006, 2005, 2002, 2000, 1996, 1993, 1992, 1991, 1986, 1984, 1982, 1980, 1979, 1976, 1975, 1973, 1970, 1967, 1965, 1962, 1960, 1959, 1956, 1955, 1954, 1951, 1950, 1946, 1945, 1943, 1940, 1938, 1933, 1932, 1928, 1926, 1925, 1920
2105 UNIVERSITY AVE	2020, 2017, 2014, 2010, 2006, 2005, 2002, 2000, 1996, 1995, 1993, 1991, 1986, 1984, 1982, 1980, 1979, 1976, 1975, 1973, 1970, 1967, 1965, 1962, 1960, 1959, 1956, 1955, 1954, 1951, 1950, 1946, 1945, 1943, 1940, 1938, 1933, 1932, 1928, 1926, 1925, 1920
2105 UNIVERSITY AVE	2020, 2017, 2014, 2010, 2006, 2005, 2002, 2000, 1996, 1995, 1993, 1992, 1986, 1984, 1982, 1980, 1979, 1976, 1975, 1973, 1970, 1967, 1965, 1962, 1960, 1959, 1956, 1955, 1954, 1951, 1950, 1946, 1945, 1943, 1940, 1938, 1933, 1932, 1928, 1926, 1925, 1920
2105 UNIVERSITY AVE	2020, 2017, 2014, 2010, 2006, 2005, 2002, 2000, 1996, 1995, 1993, 1992, 1991, 1986, 1984, 1982, 1980, 1979, 1976, 1973, 1970, 1967, 1965, 1962, 1960, 1959, 1956, 1955, 1954, 1951, 1950, 1946, 1945, 1943, 1940, 1938, 1933, 1932, 1928, 1926, 1925, 1920
2105 UNIVERSITY AVE	2020, 2017, 2014, 2010, 2006, 2005, 2002, 2000, 1996, 1995, 1993, 1992, 1991, 1986, 1984, 1982, 1980, 1979, 1976, 1975, 1973, 1967, 1965, 1962, 1960, 1959, 1956, 1955, 1954, 1951, 1950, 1946, 1945, 1943, 1940, 1938, 1933, 1932, 1928, 1926, 1925, 1920
2105 UNIVERSITY AVE	2020, 2017, 2014, 2010, 2006, 2005, 2002, 2000, 1996, 1995, 1993, 1992, 1991, 1986, 1984, 1982, 1979, 1976, 1975, 1973, 1970, 1967, 1965, 1962, 1960, 1959, 1956, 1955, 1954, 1951, 1950, 1946, 1945, 1943, 1940, 1938, 1933, 1932, 1928, 1926, 1925, 1920
2105 UNIVERSITY AVE	2020, 2017, 2014, 2010, 2006, 2005, 2002, 2000, 1996, 1995, 1993, 1992, 1991, 1984, 1982, 1980, 1979, 1976, 1975, 1973, 1970, 1967, 1965, 1962, 1960, 1959, 1956, 1955, 1954, 1951, 1950, 1946, 1945, 1943, 1940, 1938, 1933, 1932, 1928, 1926, 1925, 1920

FINDINGS

Address Researched	Address Not Identified in Research Source
2105 UNIVERSITY AVE	2020, 2017, 2014, 2006, 2005, 2002, 2000, 1996, 1995, 1993, 1992, 1991, 1986, 1984, 1982, 1980, 1979, 1976, 1975, 1973, 1970, 1967, 1965, 1962, 1960, 1959, 1956, 1955, 1954, 1951, 1950, 1946, 1945, 1943, 1940, 1938, 1933, 1932, 1928, 1926, 1925, 1920
2105 UNIVERSITY AVE	2020, 2017, 2010, 2006, 2005, 2002, 2000, 1996, 1995, 1993, 1992, 1991, 1986, 1984, 1982, 1980, 1979, 1976, 1975, 1973, 1970, 1967, 1965, 1962, 1960, 1959, 1956, 1955, 1954, 1951, 1950, 1946, 1945, 1943, 1940, 1938, 1933, 1932, 1928, 1926, 1925, 1920
2105 UNIVERSITY AVE	2020, 2014, 2010, 2006, 2005, 2002, 2000, 1996, 1995, 1993, 1992, 1991, 1986, 1984, 1982, 1980, 1979, 1976, 1975, 1973, 1970, 1967, 1965, 1962, 1960, 1959, 1956, 1955, 1954, 1951, 1950, 1946, 1945, 1943, 1940, 1938, 1933, 1932, 1928, 1926, 1925, 1920
2105 UNIVERSITY AVE	2020, 2017, 2014, 2010, 2006, 2005, 2002, 1996, 1995, 1993, 1992, 1991, 1986, 1984, 1982, 1980, 1979, 1976, 1975, 1973, 1970, 1967, 1965, 1962, 1960, 1959, 1956, 1955, 1954, 1951, 1950, 1946, 1945, 1943, 1940, 1938, 1933, 1932, 1928, 1926, 1925, 1920
2105 UNIVERSITY AVE	2020, 2017, 2014, 2010, 2005, 2002, 2000, 1996, 1995, 1993, 1992, 1991, 1986, 1984, 1982, 1980, 1979, 1976, 1975, 1973, 1970, 1967, 1965, 1962, 1960, 1959, 1956, 1955, 1954, 1951, 1950, 1946, 1945, 1943, 1940, 1938, 1933, 1932, 1928, 1926, 1925, 1920
2105 UNIVERSITY AVE	2020, 2017, 2014, 2010, 2006, 2002, 2000, 1996, 1995, 1993, 1992, 1991, 1986, 1984, 1982, 1980, 1979, 1976, 1975, 1973, 1970, 1967, 1965, 1962, 1960, 1959, 1956, 1955, 1954, 1951, 1950, 1946, 1945, 1943, 1940, 1938, 1933, 1932, 1928, 1926, 1925, 1920
2105 UNIVERSITY DR	2020, 2017, 2014, 2010, 2006, 2005, 2002, 2000, 1996, 1995, 1993, 1992, 1991, 1986, 1984, 1982, 1980, 1979, 1976, 1975, 1973, 1970, 1967, 1965, 1962, 1960, 1959, 1956, 1955, 1954, 1951, 1950, 1946, 1945, 1943, 1940, 1933, 1932, 1928, 1926, 1925, 1920
2105 UNIVERSITY DR	2020, 2017, 2014, 2010, 2006, 2005, 2002, 2000, 1996, 1995, 1993, 1992, 1991, 1986, 1984, 1982, 1980, 1979, 1976, 1975, 1973, 1970, 1967, 1965, 1962, 1960, 1959, 1956, 1955, 1954, 1951, 1946, 1945, 1943, 1940, 1938, 1933, 1932, 1928, 1926, 1925, 1920
2105 UNIVERSITY WAY	2020, 2017, 2014, 2010, 2006, 2005, 2002, 2000, 1996, 1995, 1993, 1992, 1991, 1986, 1984, 1982, 1980, 1979, 1976, 1975, 1973, 1970, 1967, 1965, 1962, 1960, 1959, 1956, 1954, 1951, 1950, 1946, 1945, 1943, 1940, 1938, 1933, 1932, 1928, 1926, 1925, 1920
2105 UNIVERSITY WAY	2020, 2017, 2014, 2010, 2006, 2005, 2002, 2000, 1996, 1995, 1993, 1992, 1991, 1986, 1984, 1982, 1980, 1979, 1976, 1975, 1973, 1970, 1967, 1965, 1962, 1960, 1959, 1956, 1955, 1954, 1951, 1950, 1946, 1943, 1940, 1938, 1933, 1932, 1928, 1926, 1925, 1920
2106 MILVIA ST	2020, 2017, 2014, 2010, 2006, 2005, 2002, 2000, 1996, 1995, 1993, 1992, 1991, 1986, 1984, 1982, 1980, 1979, 1976, 1975, 1973, 1970, 1967, 1965, 1962, 1960, 1959, 1956, 1955, 1954, 1951, 1950, 1946, 1945, 1940, 1938, 1933, 1932, 1928, 1926, 1925, 1920
2106 MILVIA ST	2020, 2017, 2014, 2010, 2006, 2005, 2002, 2000, 1996, 1995, 1993, 1992, 1991, 1986, 1984, 1982, 1980, 1979, 1976, 1975, 1973, 1970, 1967, 1965, 1962, 1960, 1959, 1956, 1955, 1954, 1951, 1950, 1946, 1945, 1943, 1940, 1938, 1932, 1928, 1926, 1925, 1920
2106 MILVIA ST	2020, 2017, 2014, 2010, 2006, 2005, 2002, 2000, 1996, 1995, 1993, 1992, 1991, 1986, 1984, 1982, 1980, 1979, 1976, 1975, 1973, 1970, 1967, 1965, 1962, 1960, 1959, 1956, 1954, 1951, 1950, 1946, 1945, 1943, 1940, 1938, 1933, 1932, 1928, 1926, 1925, 1920

FINDINGS

Address Researched	Address Not Identified in Research Source
2106 MILVIA ST	2020, 2017, 2014, 2010, 2006, 2005, 2002, 2000, 1996, 1995, 1993, 1992, 1991, 1986, 1984, 1982, 1980, 1979, 1976, 1975, 1973, 1970, 1967, 1965, 1962, 1960, 1959, 1956, 1955, 1954, 1951, 1950, 1946, 1945, 1943, 1940, 1938, 1933, 1932, 1926, 1925, 1920
2106 SHATTUCK AVE	2020, 2017, 2014, 2010, 2006, 2005, 2002, 2000, 1996, 1995, 1993, 1992, 1991, 1986, 1984, 1982, 1980, 1979, 1976, 1975, 1973, 1970, 1967, 1965, 1962, 1960, 1959, 1956, 1955, 1954, 1951, 1950, 1946, 1945, 1943, 1940, 1938, 1932, 1928, 1926, 1925, 1920
2106 SHATTUCK AVE	2020, 2017, 2014, 2010, 2006, 2005, 2002, 2000, 1996, 1995, 1993, 1992, 1991, 1986, 1984, 1982, 1980, 1979, 1976, 1975, 1973, 1970, 1967, 1965, 1962, 1960, 1959, 1956, 1955, 1954, 1951, 1950, 1946, 1945, 1943, 1940, 1938, 1933, 1932, 1926, 1925, 1920
2106 SHATTUCK AVE	2020, 2017, 2014, 2010, 2006, 2005, 2002, 2000, 1996, 1995, 1993, 1992, 1991, 1986, 1984, 1982, 1980, 1979, 1976, 1975, 1973, 1970, 1967, 1965, 1962, 1960, 1959, 1956, 1954, 1951, 1950, 1946, 1945, 1943, 1940, 1938, 1933, 1932, 1928, 1926, 1925, 1920
2106 SHATTUCK AVE	2020, 2017, 2014, 2010, 2006, 2005, 2002, 2000, 1996, 1995, 1993, 1992, 1991, 1986, 1984, 1982, 1980, 1979, 1976, 1975, 1973, 1970, 1967, 1965, 1960, 1959, 1956, 1955, 1954, 1951, 1950, 1946, 1945, 1943, 1940, 1938, 1933, 1932, 1928, 1926, 1925, 1920
2106 SHATTUCK AVE	2020, 2017, 2014, 2010, 2006, 2005, 2002, 2000, 1996, 1995, 1993, 1992, 1991, 1986, 1984, 1982, 1980, 1979, 1976, 1975, 1973, 1970, 1967, 1965, 1962, 1960, 1959, 1956, 1955, 1954, 1951, 1946, 1945, 1943, 1940, 1938, 1933, 1932, 1928, 1926, 1925, 1920
2106 SHATTUCK AVE	2020, 2017, 2014, 2010, 2006, 2005, 2002, 2000, 1996, 1995, 1993, 1992, 1991, 1986, 1984, 1982, 1980, 1979, 1976, 1975, 1973, 1970, 1967, 1965, 1962, 1960, 1959, 1956, 1955, 1954, 1951, 1950, 1946, 1945, 1940, 1938, 1933, 1932, 1928, 1926, 1925, 1920
2106 SHATTUCK AVE	2020, 2017, 2014, 2010, 2006, 2005, 2002, 2000, 1996, 1995, 1993, 1992, 1991, 1986, 1984, 1982, 1980, 1979, 1976, 1975, 1973, 1970, 1967, 1965, 1962, 1960, 1959, 1956, 1955, 1954, 1951, 1950, 1946, 1943, 1940, 1938, 1933, 1932, 1928, 1926, 1925, 1920
2106 SHATTUCK AVE	2020, 2017, 2014, 2010, 2006, 2002, 2000, 1996, 1995, 1993, 1992, 1991, 1986, 1984, 1982, 1980, 1979, 1976, 1975, 1973, 1970, 1967, 1965, 1962, 1960, 1959, 1956, 1955, 1954, 1951, 1950, 1946, 1945, 1943, 1940, 1938, 1933, 1932, 1928, 1926, 1925, 1920
2106 SHATTUCK AVE	2020, 2017, 2014, 2010, 2005, 2002, 2000, 1996, 1995, 1993, 1992, 1991, 1986, 1984, 1982, 1980, 1979, 1976, 1975, 1973, 1970, 1967, 1965, 1962, 1960, 1959, 1956, 1955, 1954, 1951, 1950, 1946, 1945, 1943, 1940, 1938, 1933, 1932, 1928, 1926, 1925, 1920
2106 SHATTUCK AVE	2020, 2017, 2014, 2010, 2006, 2005, 2002, 2000, 1995, 1993, 1992, 1991, 1986, 1984, 1982, 1980, 1979, 1976, 1975, 1973, 1970, 1967, 1965, 1962, 1960, 1959, 1956, 1955, 1954, 1951, 1950, 1946, 1945, 1943, 1940, 1938, 1933, 1932, 1928, 1926, 1925, 1920
2106 SHATTUCK AVE	2020, 2017, 2014, 2010, 2006, 2005, 2002, 1996, 1995, 1993, 1992, 1991, 1986, 1984, 1982, 1980, 1979, 1976, 1975, 1973, 1970, 1967, 1965, 1962, 1960, 1959, 1956, 1955, 1954, 1951, 1950, 1946, 1945, 1943, 1940, 1938, 1933, 1932, 1928, 1926, 1925, 1920
2106 SHATTUCK AVE	2020, 2014, 2010, 2006, 2005, 2002, 2000, 1996, 1995, 1993, 1992, 1991, 1986, 1984, 1982, 1980, 1979, 1976, 1975, 1973, 1970, 1967, 1965, 1962, 1960, 1959, 1956, 1955, 1954, 1951, 1950, 1946, 1945, 1943, 1940, 1938, 1933, 1932, 1928, 1926, 1925, 1920

FINDINGS

Address Researched	Address Not Identified in Research Source
2106 SHATTUCK AVE	2017, 2014, 2010, 2006, 2005, 2002, 2000, 1996, 1995, 1993, 1992, 1991, 1986, 1984, 1982, 1980, 1979, 1976, 1975, 1973, 1970, 1967, 1965, 1962, 1960, 1959, 1956, 1955, 1954, 1951, 1950, 1946, 1945, 1943, 1940, 1938, 1933, 1932, 1928, 1926, 1925, 1920
1950 UNIVERSITY AVE	2020, 2014, 2010, 2006, 2005, 2002, 2000, 1996, 1995, 1993, 1992, 1991, 1986, 1984, 1982, 1980, 1979, 1976, 1975, 1973, 1970, 1967, 1965, 1962, 1960, 1959, 1956, 1955, 1954, 1951, 1950, 1946, 1945, 1943, 1940, 1938, 1933, 1932, 1928, 1926, 1925, 1920
1950 UNIVERSITY AVE	2020, 2017, 2014, 2006, 2005, 2002, 2000, 1996, 1995, 1993, 1992, 1991, 1986, 1984, 1982, 1980, 1979, 1976, 1975, 1973, 1970, 1967, 1965, 1962, 1960, 1959, 1956, 1955, 1954, 1951, 1950, 1946, 1945, 1943, 1940, 1938, 1933, 1932, 1928, 1926, 1925, 1920
1950 UNIVERSITY AVE	2020, 2017, 2014, 2010, 2005, 2002, 2000, 1996, 1995, 1993, 1992, 1991, 1986, 1984, 1982, 1980, 1979, 1976, 1975, 1973, 1970, 1967, 1965, 1962, 1960, 1959, 1956, 1955, 1954, 1951, 1950, 1946, 1945, 1943, 1940, 1938, 1933, 1932, 1928, 1926, 1925, 1920
1950 UNIVERSITY AVE	2020, 2017, 2014, 2010, 2006, 2005, 2002, 1996, 1995, 1993, 1992, 1991, 1986, 1984, 1982, 1980, 1979, 1976, 1975, 1973, 1970, 1967, 1965, 1962, 1960, 1959, 1956, 1955, 1954, 1951, 1950, 1946, 1945, 1943, 1940, 1938, 1933, 1932, 1928, 1926, 1925, 1920
1950 UNIVERSITY AVE	2020, 2017, 2014, 2010, 2006, 2005, 2002, 2000, 1996, 1995, 1993, 1992, 1991, 1986, 1984, 1982, 1980, 1979, 1976, 1975, 1973, 1967, 1965, 1962, 1960, 1959, 1956, 1955, 1954, 1951, 1950, 1946, 1945, 1943, 1940, 1938, 1933, 1932, 1928, 1926, 1925, 1920
1950 UNIVERSITY AVE	2020, 2017, 2014, 2010, 2006, 2005, 2002, 2000, 1996, 1995, 1993, 1992, 1991, 1984, 1982, 1980, 1979, 1976, 1975, 1973, 1970, 1967, 1965, 1962, 1960, 1959, 1956, 1955, 1954, 1951, 1950, 1946, 1945, 1943, 1940, 1938, 1933, 1932, 1928, 1926, 1925, 1920
1950 UNIVERSITY AVE	2020, 2017, 2014, 2010, 2006, 2005, 2002, 2000, 1996, 1995, 1993, 1992, 1986, 1984, 1982, 1980, 1979, 1976, 1975, 1973, 1970, 1967, 1965, 1962, 1960, 1959, 1956, 1955, 1954, 1951, 1950, 1946, 1945, 1943, 1940, 1938, 1933, 1932, 1928, 1926, 1925, 1920
1950 UNIVERSITY DR	2020, 2017, 2014, 2010, 2006, 2005, 2002, 2000, 1996, 1995, 1993, 1992, 1991, 1986, 1984, 1982, 1980, 1979, 1976, 1975, 1973, 1970, 1967, 1965, 1962, 1960, 1959, 1956, 1955, 1954, 1951, 1950, 1946, 1945, 1943, 1940, 1933, 1932, 1928, 1926, 1925, 1920
1951 SHATTUCK AVE	2020, 2017, 2014, 2010, 2006, 2005, 2002, 2000, 1996, 1995, 1993, 1992, 1991, 1986, 1984, 1982, 1980, 1979, 1976, 1975, 1973, 1970, 1967, 1965, 1962, 1960, 1959, 1956, 1955, 1954, 1951, 1950, 1946, 1945, 1940, 1938, 1933, 1932, 1928, 1926, 1925, 1920
1951 SHATTUCK AVE	2020, 2017, 2014, 2010, 2006, 2005, 2002, 2000, 1996, 1995, 1993, 1992, 1991, 1986, 1984, 1982, 1980, 1979, 1976, 1975, 1973, 1970, 1967, 1965, 1962, 1960, 1959, 1956, 1955, 1954, 1951, 1946, 1945, 1943, 1940, 1938, 1933, 1932, 1928, 1926, 1925, 1920
1951 SHATTUCK AVE	2020, 2017, 2014, 2010, 2006, 2005, 2002, 2000, 1996, 1995, 1993, 1992, 1991, 1986, 1984, 1982, 1980, 1979, 1976, 1975, 1973, 1970, 1967, 1965, 1962, 1960, 1959, 1956, 1954, 1951, 1950, 1946, 1945, 1943, 1940, 1938, 1933, 1932, 1928, 1926, 1925, 1920
1951 SHATTUCK AVE	2020, 2017, 2014, 2010, 2006, 2005, 2002, 2000, 1996, 1995, 1993, 1992, 1991, 1986, 1984, 1982, 1980, 1979, 1976, 1975, 1973, 1970, 1967, 1965, 1962, 1960, 1959, 1956, 1955, 1954, 1951, 1950, 1946, 1945, 1943, 1940, 1938, 1932, 1928, 1926, 1925, 1920

FINDINGS

Address Researched	Address Not Identified in Research Source
1951 SHATTUCK AVE	2020, 2017, 2014, 2010, 2006, 2005, 2002, 2000, 1996, 1995, 1993, 1992, 1986, 1984, 1982, 1980, 1979, 1976, 1975, 1973, 1970, 1967, 1965, 1962, 1960, 1959, 1956, 1955, 1954, 1951, 1950, 1946, 1945, 1943, 1940, 1938, 1933, 1932, 1928, 1926, 1925, 1920
1951 SHATTUCK AVE	2020, 2017, 2014, 2010, 2006, 2005, 2002, 2000, 1996, 1993, 1992, 1991, 1986, 1984, 1982, 1980, 1979, 1976, 1975, 1973, 1970, 1967, 1965, 1962, 1960, 1959, 1956, 1955, 1954, 1951, 1950, 1946, 1945, 1943, 1940, 1938, 1933, 1932, 1928, 1926, 1925, 1920
1951 SHATTUCK AVE	2020, 2017, 2014, 2010, 2006, 2005, 2002, 2000, 1996, 1995, 1993, 1991, 1986, 1984, 1982, 1980, 1979, 1976, 1975, 1973, 1970, 1967, 1965, 1962, 1960, 1959, 1956, 1955, 1954, 1951, 1950, 1946, 1945, 1943, 1940, 1938, 1933, 1932, 1928, 1926, 1925, 1920
1951 SHATTUCK AVE	2020, 2017, 2014, 2010, 2006, 2005, 2002, 2000, 1996, 1995, 1993, 1992, 1991, 1984, 1982, 1980, 1979, 1976, 1975, 1973, 1970, 1967, 1965, 1962, 1960, 1959, 1956, 1955, 1954, 1951, 1950, 1946, 1945, 1943, 1940, 1938, 1933, 1932, 1928, 1926, 1925, 1920
1951 SHATTUCK AVE	2020, 2017, 2014, 2010, 2006, 2005, 2002, 2000, 1996, 1995, 1993, 1992, 1991, 1986, 1984, 1982, 1979, 1976, 1975, 1973, 1970, 1967, 1965, 1962, 1960, 1959, 1956, 1955, 1954, 1951, 1950, 1946, 1945, 1943, 1940, 1938, 1933, 1932, 1928, 1926, 1925, 1920
1951 SHATTUCK AVE	2020, 2017, 2014, 2010, 2006, 2005, 2002, 2000, 1996, 1995, 1993, 1992, 1991, 1986, 1984, 1982, 1980, 1979, 1976, 1975, 1973, 1967, 1965, 1962, 1960, 1959, 1956, 1955, 1954, 1951, 1950, 1946, 1945, 1943, 1940, 1938, 1933, 1932, 1928, 1926, 1925, 1920
1951 SHATTUCK AVE	2020, 2017, 2014, 2010, 2006, 2005, 2002, 2000, 1995, 1993, 1992, 1991, 1986, 1984, 1982, 1980, 1979, 1976, 1975, 1973, 1970, 1967, 1965, 1962, 1960, 1959, 1956, 1955, 1954, 1951, 1950, 1946, 1945, 1943, 1940, 1938, 1933, 1932, 1928, 1926, 1925, 1920
1951 SHATTUCK AVE	2020, 2017, 2014, 2010, 2006, 2005, 2002, 1996, 1995, 1993, 1992, 1991, 1986, 1984, 1982, 1980, 1979, 1976, 1975, 1973, 1970, 1967, 1965, 1962, 1960, 1959, 1956, 1955, 1954, 1951, 1950, 1946, 1945, 1943, 1940, 1938, 1933, 1932, 1928, 1926, 1925, 1920
1951 SHATTUCK AVE	2020, 2017, 2014, 2010, 2005, 2002, 2000, 1996, 1995, 1993, 1992, 1991, 1986, 1984, 1982, 1980, 1979, 1976, 1975, 1973, 1970, 1967, 1965, 1962, 1960, 1959, 1956, 1955, 1954, 1951, 1950, 1946, 1945, 1943, 1940, 1938, 1933, 1932, 1928, 1926, 1925, 1920
1951 SHATTUCK AVE	2020, 2017, 2014, 2006, 2005, 2002, 2000, 1996, 1995, 1993, 1992, 1991, 1986, 1984, 1982, 1980, 1979, 1976, 1975, 1973, 1970, 1967, 1965, 1962, 1960, 1959, 1956, 1955, 1954, 1951, 1950, 1946, 1945, 1943, 1940, 1938, 1933, 1932, 1928, 1926, 1925, 1920
1951 SHATTUCK AVE	2020, 2017, 2010, 2006, 2005, 2002, 2000, 1996, 1995, 1993, 1992, 1991, 1986, 1984, 1982, 1980, 1979, 1976, 1975, 1973, 1970, 1967, 1965, 1962, 1960, 1959, 1956, 1955, 1954, 1951, 1950, 1946, 1945, 1943, 1940, 1938, 1933, 1932, 1928, 1926, 1925, 1920
1951 SHATTUCK AVE	2017, 2014, 2010, 2006, 2005, 2002, 2000, 1996, 1995, 1993, 1992, 1991, 1986, 1984, 1982, 1980, 1979, 1976, 1975, 1973, 1970, 1967, 1965, 1962, 1960, 1959, 1956, 1955, 1954, 1951, 1950, 1946, 1945, 1943, 1940, 1938, 1933, 1932, 1928, 1926, 1925, 1920
1951 SHATTUCK PL	2020, 2017, 2014, 2010, 2006, 2005, 2002, 2000, 1996, 1995, 1993, 1992, 1991, 1986, 1984, 1982, 1980, 1979, 1976, 1975, 1973, 1970, 1967, 1965, 1962, 1960, 1959, 1956, 1955, 1954, 1951, 1950, 1946, 1945, 1943, 1940, 1933, 1932, 1928, 1926, 1925, 1920

FINDINGS

Address Researched	Address Not Identified in Research Source
1951 SHATTUCK SQ	2020, 2017, 2014, 2010, 2006, 2005, 2002, 2000, 1996, 1995, 1993, 1992, 1991, 1986, 1984, 1982, 1980, 1979, 1976, 1975, 1973, 1970, 1967, 1965, 1962, 1960, 1959, 1956, 1955, 1954, 1951, 1950, 1946, 1943, 1940, 1938, 1933, 1932, 1928, 1926, 1925, 1920
1951 SHATTUCK SQ	2020, 2017, 2014, 2010, 2006, 2005, 2002, 2000, 1996, 1995, 1993, 1992, 1991, 1986, 1984, 1982, 1980, 1979, 1976, 1975, 1973, 1970, 1967, 1965, 1962, 1960, 1959, 1956, 1955, 1954, 1951, 1950, 1946, 1945, 1943, 1940, 1938, 1933, 1932, 1928, 1926, 1920
1952 SHATTUCK SQ	2020, 2017, 2014, 2010, 2006, 2005, 2002, 2000, 1996, 1995, 1993, 1992, 1991, 1986, 1984, 1982, 1980, 1979, 1976, 1975, 1973, 1970, 1967, 1965, 1962, 1960, 1959, 1956, 1955, 1954, 1951, 1950, 1946, 1945, 1943, 1940, 1938, 1933, 1932, 1928, 1926, 1920
1952 UNIVERSITY AVE	2020, 2017, 2014, 2010, 2006, 2005, 2002, 2000, 1996, 1995, 1993, 1992, 1991, 1986, 1984, 1982, 1980, 1979, 1976, 1975, 1973, 1970, 1967, 1965, 1962, 1960, 1959, 1956, 1955, 1954, 1951, 1950, 1946, 1945, 1943, 1940, 1938, 1932, 1928, 1926, 1925, 1920
1952 UNIVERSITY AVE	2020, 2017, 2014, 2010, 2006, 2005, 2002, 2000, 1996, 1995, 1993, 1992, 1991, 1986, 1984, 1982, 1980, 1979, 1976, 1975, 1973, 1970, 1967, 1965, 1962, 1960, 1959, 1956, 1954, 1951, 1950, 1946, 1945, 1943, 1940, 1938, 1933, 1932, 1928, 1926, 1925, 1920
1952 UNIVERSITY AVE	2020, 2017, 2014, 2010, 2006, 2005, 2002, 2000, 1996, 1995, 1993, 1992, 1991, 1986, 1984, 1982, 1980, 1979, 1976, 1975, 1973, 1970, 1967, 1965, 1962, 1960, 1959, 1956, 1955, 1954, 1951, 1946, 1945, 1943, 1940, 1938, 1933, 1932, 1928, 1926, 1925, 1920
1952 UNIVERSITY AVE	2020, 2014, 2010, 2006, 2005, 2002, 2000, 1996, 1995, 1993, 1992, 1991, 1986, 1984, 1982, 1980, 1979, 1976, 1975, 1973, 1970, 1967, 1965, 1962, 1960, 1959, 1956, 1955, 1954, 1951, 1950, 1946, 1945, 1943, 1940, 1938, 1933, 1932, 1928, 1926, 1925, 1920
1952 UNIVERSITY AVE	2020, 2017, 2010, 2006, 2005, 2002, 2000, 1996, 1995, 1993, 1992, 1991, 1986, 1984, 1982, 1980, 1979, 1976, 1975, 1973, 1970, 1967, 1965, 1962, 1960, 1959, 1956, 1955, 1954, 1951, 1950, 1946, 1945, 1943, 1940, 1938, 1933, 1932, 1928, 1926, 1925, 1920
1952 UNIVERSITY AVE	2020, 2017, 2014, 2006, 2005, 2002, 2000, 1996, 1995, 1993, 1992, 1991, 1986, 1984, 1982, 1980, 1979, 1976, 1975, 1973, 1970, 1967, 1965, 1962, 1960, 1959, 1956, 1955, 1954, 1951, 1950, 1946, 1945, 1943, 1940, 1938, 1933, 1932, 1928, 1926, 1925, 1920
1952 UNIVERSITY AVE	2020, 2017, 2014, 2010, 2006, 2005, 2002, 1996, 1995, 1993, 1992, 1991, 1986, 1984, 1982, 1980, 1979, 1976, 1975, 1973, 1970, 1967, 1965, 1962, 1960, 1959, 1956, 1955, 1954, 1951, 1950, 1946, 1945, 1943, 1940, 1938, 1933, 1932, 1928, 1926, 1925, 1920
1952 UNIVERSITY AVE	2020, 2017, 2014, 2010, 2006, 2005, 2002, 2000, 1996, 1995, 1993, 1992, 1991, 1986, 1984, 1982, 1980, 1979, 1976, 1973, 1970, 1967, 1965, 1962, 1960, 1959, 1956, 1955, 1954, 1951, 1950, 1946, 1945, 1943, 1940, 1938, 1933, 1932, 1928, 1926, 1925, 1920
1952 UNIVERSITY AVE	2020, 2017, 2014, 2010, 2006, 2005, 2002, 2000, 1996, 1995, 1993, 1992, 1991, 1986, 1984, 1982, 1980, 1979, 1976, 1975, 1973, 1967, 1965, 1962, 1960, 1959, 1956, 1955, 1954, 1951, 1950, 1946, 1945, 1943, 1940, 1938, 1933, 1932, 1928, 1926, 1925, 1920
1952 UNIVERSITY AVE	2020, 2017, 2014, 2010, 2006, 2005, 2002, 2000, 1996, 1995, 1993, 1992, 1991, 1986, 1984, 1982, 1979, 1976, 1975, 1973, 1970, 1967, 1965, 1962, 1960, 1959, 1956, 1955, 1954, 1951, 1950, 1946, 1945, 1943, 1940, 1938, 1933, 1932, 1928, 1926, 1925, 1920

FINDINGS

Address Researched	Address Not Identified in Research Source
1952 UNIVERSITY AVE	2020, 2017, 2014, 2010, 2006, 2005, 2002, 2000, 1996, 1993, 1992, 1991, 1986, 1984, 1982, 1980, 1979, 1976, 1975, 1973, 1970, 1967, 1965, 1962, 1960, 1959, 1956, 1955, 1954, 1951, 1950, 1946, 1945, 1943, 1940, 1938, 1933, 1932, 1928, 1926, 1925, 1920
1952 UNIVERSITY AVE	2020, 2017, 2014, 2010, 2006, 2005, 2002, 2000, 1996, 1995, 1993, 1991, 1986, 1984, 1982, 1980, 1979, 1976, 1975, 1973, 1970, 1967, 1965, 1962, 1960, 1959, 1956, 1955, 1954, 1951, 1950, 1946, 1945, 1943, 1940, 1938, 1933, 1932, 1928, 1926, 1925, 1920
1952 UNIVERSITY AVE	2020, 2017, 2014, 2010, 2006, 2005, 2002, 2000, 1996, 1995, 1993, 1992, 1986, 1984, 1982, 1980, 1979, 1976, 1975, 1973, 1970, 1967, 1965, 1962, 1960, 1959, 1956, 1955, 1954, 1951, 1950, 1946, 1945, 1943, 1940, 1938, 1933, 1932, 1928, 1926, 1925, 1920
1952 UNIVERSITY WAY	2020, 2017, 2014, 2010, 2006, 2005, 2002, 2000, 1996, 1995, 1993, 1992, 1991, 1986, 1984, 1982, 1980, 1979, 1976, 1975, 1973, 1970, 1967, 1965, 1962, 1960, 1959, 1956, 1955, 1954, 1951, 1950, 1946, 1945, 1943, 1940, 1938, 1933, 1932, 1928, 1926, 1920
1954 UNIVERSITY AVE	2020, 2017, 2014, 2010, 2006, 2005, 2002, 2000, 1996, 1995, 1993, 1992, 1991, 1986, 1984, 1982, 1979, 1976, 1975, 1973, 1970, 1967, 1965, 1962, 1960, 1959, 1956, 1955, 1954, 1951, 1950, 1946, 1945, 1943, 1940, 1938, 1933, 1932, 1928, 1926, 1925, 1920
1954 UNIVERSITY AVE	2020, 2017, 2014, 2010, 2006, 2005, 2002, 2000, 1996, 1995, 1993, 1992, 1991, 1986, 1984, 1982, 1980, 1979, 1976, 1975, 1973, 1967, 1965, 1962, 1960, 1959, 1956, 1955, 1954, 1951, 1950, 1946, 1945, 1943, 1940, 1938, 1933, 1932, 1928, 1926, 1925, 1920
1954 UNIVERSITY AVE	2020, 2017, 2014, 2010, 2005, 2002, 2000, 1996, 1995, 1993, 1992, 1991, 1986, 1984, 1982, 1980, 1979, 1976, 1975, 1973, 1970, 1967, 1965, 1962, 1960, 1959, 1956, 1955, 1954, 1951, 1950, 1946, 1945, 1943, 1940, 1938, 1933, 1932, 1928, 1926, 1925, 1920
1954 UNIVERSITY AVE	2017, 2014, 2010, 2006, 2005, 2002, 2000, 1996, 1995, 1993, 1992, 1991, 1986, 1984, 1982, 1980, 1979, 1976, 1975, 1973, 1970, 1967, 1965, 1962, 1960, 1959, 1956, 1955, 1954, 1951, 1950, 1946, 1945, 1943, 1940, 1938, 1933, 1932, 1928, 1926, 1925, 1920
1954 UNIVERSITY AVE	2020, 2017, 2014, 2010, 2006, 2005, 2002, 2000, 1996, 1995, 1993, 1992, 1991, 1986, 1984, 1982, 1980, 1979, 1976, 1975, 1973, 1970, 1967, 1965, 1962, 1960, 1959, 1956, 1954, 1951, 1946, 1945, 1943, 1940, 1938, 1933, 1932, 1928, 1926, 1925, 1920
1954 UNIVERSITY AVE	2020, 2017, 2014, 2010, 2006, 2005, 2002, 2000, 1996, 1995, 1993, 1992, 1991, 1986, 1984, 1982, 1980, 1979, 1976, 1975, 1973, 1970, 1967, 1965, 1962, 1960, 1959, 1956, 1955, 1954, 1951, 1950, 1946, 1945, 1943, 1940, 1938, 1932, 1928, 1926, 1925, 1920
1954 UNIVERSITY AVE	2020, 2017, 2014, 2010, 2006, 2005, 2002, 2000, 1996, 1995, 1993, 1992, 1991, 1986, 1984, 1982, 1980, 1979, 1976, 1975, 1973, 1970, 1967, 1965, 1962, 1960, 1959, 1956, 1955, 1954, 1951, 1950, 1946, 1945, 1943, 1940, 1933, 1932, 1928, 1926, 1925, 1920
1954 UNIVERSITY WAY	2020, 2017, 2014, 2010, 2006, 2005, 2002, 2000, 1996, 1995, 1993, 1992, 1991, 1986, 1984, 1982, 1980, 1979, 1976, 1975, 1973, 1970, 1967, 1965, 1962, 1960, 1959, 1956, 1955, 1954, 1951, 1950, 1946, 1945, 1943, 1940, 1938, 1933, 1932, 1928, 1926, 1920

FINDINGS

Address Researched	Address Not Identified in Research Source
1955 MILVIA ST	2020, 2017, 2014, 2010, 2006, 2005, 2002, 2000, 1996, 1995, 1993, 1992, 1991, 1986, 1984, 1982, 1980, 1979, 1976, 1975, 1973, 1967, 1965, 1962, 1960, 1959, 1956, 1955, 1954, 1951, 1950, 1946, 1945, 1943, 1940, 1938, 1933, 1932, 1928, 1926, 1925, 1920
1955 SHATTUCK AVE	2020, 2017, 2014, 2010, 2006, 2005, 2002, 2000, 1996, 1995, 1993, 1992, 1991, 1986, 1984, 1982, 1980, 1979, 1976, 1973, 1970, 1967, 1965, 1962, 1960, 1959, 1956, 1955, 1954, 1951, 1950, 1946, 1945, 1943, 1940, 1938, 1933, 1932, 1928, 1926, 1925, 1920
1955 SHATTUCK AVE	2020, 2017, 2014, 2010, 2006, 2005, 2002, 2000, 1996, 1995, 1993, 1992, 1991, 1986, 1984, 1982, 1980, 1979, 1976, 1975, 1973, 1967, 1965, 1962, 1960, 1959, 1956, 1955, 1954, 1951, 1950, 1946, 1945, 1943, 1940, 1938, 1933, 1932, 1928, 1926, 1925, 1920
1955 SHATTUCK AVE	2020, 2017, 2014, 2010, 2006, 2005, 2002, 2000, 1996, 1995, 1993, 1992, 1991, 1986, 1984, 1982, 1980, 1979, 1976, 1975, 1973, 1970, 1967, 1965, 1962, 1960, 1959, 1956, 1955, 1954, 1951, 1950, 1946, 1945, 1943, 1940, 1938, 1933, 1932, 1928, 1926, 1925, 1920
1955 SHATTUCK AVE	2020, 2017, 2014, 2010, 2006, 2005, 2002, 2000, 1996, 1995, 1993, 1992, 1991, 1984, 1982, 1980, 1979, 1976, 1975, 1973, 1970, 1967, 1965, 1962, 1960, 1959, 1956, 1955, 1954, 1951, 1950, 1946, 1945, 1943, 1940, 1938, 1933, 1932, 1928, 1926, 1925, 1920
1955 SHATTUCK AVE	2020, 2017, 2014, 2010, 2006, 2005, 2002, 2000, 1996, 1995, 1993, 1992, 1986, 1984, 1982, 1980, 1979, 1976, 1975, 1973, 1970, 1967, 1965, 1962, 1960, 1959, 1956, 1955, 1954, 1951, 1950, 1946, 1945, 1943, 1940, 1938, 1933, 1932, 1928, 1926, 1925, 1920
1955 SHATTUCK AVE	2020, 2017, 2014, 2010, 2006, 2005, 2002, 2000, 1996, 1995, 1993, 1991, 1986, 1984, 1982, 1980, 1979, 1976, 1975, 1973, 1970, 1967, 1965, 1962, 1960, 1959, 1956, 1955, 1954, 1951, 1950, 1946, 1945, 1943, 1940, 1938, 1933, 1932, 1928, 1926, 1925, 1920
1955 SHATTUCK AVE	2020, 2017, 2014, 2010, 2006, 2005, 2002, 2000, 1996, 1993, 1992, 1991, 1986, 1984, 1982, 1980, 1979, 1976, 1975, 1973, 1970, 1967, 1965, 1962, 1960, 1959, 1956, 1955, 1954, 1951, 1950, 1946, 1945, 1943, 1940, 1938, 1933, 1932, 1928, 1926, 1925, 1920
1955 SHATTUCK AVE	2017, 2014, 2010, 2006, 2005, 2002, 2000, 1996, 1995, 1993, 1992, 1991, 1986, 1984, 1982, 1980, 1979, 1976, 1975, 1973, 1970, 1967, 1965, 1962, 1960, 1959, 1956, 1955, 1954, 1951, 1950, 1946, 1945, 1943, 1940, 1938, 1933, 1932, 1928, 1926, 1925, 1920
1955 SHATTUCK AVE	2020, 2014, 2010, 2006, 2005, 2002, 2000, 1996, 1995, 1993, 1992, 1991, 1986, 1984, 1982, 1980, 1979, 1976, 1975, 1973, 1970, 1967, 1965, 1962, 1960, 1959, 1956, 1955, 1954, 1951, 1950, 1946, 1945, 1943, 1940, 1938, 1933, 1932, 1928, 1926, 1925, 1920
1955 SHATTUCK AVE	2020, 2017, 2014, 2006, 2005, 2002, 2000, 1996, 1995, 1993, 1992, 1991, 1986, 1984, 1982, 1980, 1979, 1976, 1975, 1973, 1970, 1967, 1965, 1962, 1960, 1959, 1956, 1955, 1954, 1951, 1950, 1946, 1945, 1943, 1940, 1938, 1933, 1932, 1928, 1926, 1925, 1920
1955 SHATTUCK AVE	2020, 2017, 2010, 2006, 2005, 2002, 2000, 1996, 1995, 1993, 1992, 1991, 1986, 1984, 1982, 1980, 1979, 1976, 1975, 1973, 1970, 1967, 1965, 1962, 1960, 1959, 1956, 1955, 1954, 1951, 1950, 1946, 1945, 1943, 1940, 1938, 1933, 1932, 1928, 1926, 1925, 1920
1955 SHATTUCK AVE	2020, 2017, 2014, 2010, 2005, 2002, 2000, 1996, 1995, 1993, 1992, 1991, 1986, 1984, 1982, 1980, 1979, 1976, 1975, 1973, 1970, 1967, 1965, 1962, 1960, 1959, 1956, 1955, 1954, 1951, 1950, 1946, 1945, 1943, 1940, 1938, 1933, 1932, 1928, 1926, 1925, 1920

FINDINGS

Address Researched	Address Not Identified in Research Source
1955 SHATTUCK AVE	2020, 2017, 2014, 2010, 2006, 2005, 2002, 2000, 1995, 1993, 1992, 1991, 1986, 1984, 1982, 1980, 1979, 1976, 1975, 1973, 1970, 1967, 1965, 1962, 1960, 1959, 1956, 1955, 1954, 1951, 1950, 1946, 1945, 1943, 1940, 1938, 1933, 1932, 1928, 1926, 1925, 1920
1955 SHATTUCK AVE	2020, 2017, 2014, 2010, 2006, 2005, 2002, 1996, 1995, 1993, 1992, 1991, 1986, 1984, 1982, 1980, 1979, 1976, 1975, 1973, 1970, 1967, 1965, 1962, 1960, 1959, 1956, 1955, 1954, 1951, 1950, 1946, 1945, 1943, 1940, 1938, 1933, 1932, 1928, 1926, 1925, 1920
1955 SHATTUCK AVE	2020, 2017, 2014, 2010, 2006, 2005, 2002, 2000, 1996, 1995, 1993, 1992, 1991, 1986, 1984, 1982, 1980, 1979, 1976, 1975, 1973, 1970, 1967, 1965, 1962, 1960, 1959, 1956, 1955, 1954, 1951, 1950, 1946, 1943, 1940, 1938, 1933, 1932, 1928, 1926, 1925, 1920
1955 SHATTUCK AVE	2020, 2017, 2014, 2010, 2006, 2005, 2002, 2000, 1996, 1995, 1993, 1992, 1991, 1986, 1984, 1982, 1980, 1979, 1976, 1975, 1973, 1970, 1967, 1965, 1962, 1960, 1959, 1956, 1955, 1954, 1951, 1950, 1946, 1945, 1940, 1938, 1933, 1932, 1928, 1926, 1925, 1920
1955 SHATTUCK AVE	2020, 2017, 2014, 2010, 2006, 2005, 2002, 2000, 1996, 1995, 1993, 1992, 1991, 1986, 1984, 1982, 1980, 1979, 1976, 1975, 1973, 1970, 1967, 1965, 1962, 1960, 1959, 1956, 1954, 1951, 1950, 1946, 1945, 1943, 1940, 1938, 1933, 1932, 1928, 1926, 1925, 1920
1955 SHATTUCK AVE	2020, 2017, 2014, 2010, 2006, 2005, 2002, 2000, 1996, 1995, 1993, 1992, 1991, 1986, 1984, 1982, 1980, 1979, 1976, 1975, 1973, 1970, 1967, 1965, 1960, 1959, 1956, 1955, 1954, 1951, 1950, 1946, 1945, 1943, 1940, 1938, 1933, 1932, 1928, 1926, 1925, 1920
1955 SHATTUCK AVE	2020, 2017, 2014, 2010, 2006, 2005, 2002, 2000, 1996, 1995, 1993, 1992, 1991, 1986, 1984, 1982, 1980, 1979, 1976, 1975, 1973, 1970, 1967, 1965, 1962, 1960, 1959, 1956, 1955, 1954, 1951, 1946, 1945, 1943, 1940, 1938, 1933, 1932, 1928, 1926, 1925, 1920
1955 UNIVERSITY AVE	2020, 2017, 2014, 2010, 2006, 2002, 2000, 1996, 1995, 1993, 1992, 1991, 1986, 1984, 1982, 1980, 1979, 1976, 1975, 1973, 1970, 1967, 1965, 1962, 1960, 1959, 1956, 1955, 1954, 1951, 1950, 1946, 1945, 1943, 1940, 1938, 1933, 1932, 1928, 1926, 1925, 1920
1955 UNIVERSITY WAY	2020, 2017, 2014, 2010, 2006, 2005, 2002, 2000, 1996, 1995, 1993, 1992, 1991, 1986, 1984, 1982, 1980, 1979, 1976, 1975, 1973, 1970, 1967, 1965, 1962, 1960, 1959, 1956, 1955, 1954, 1951, 1950, 1946, 1945, 1943, 1940, 1938, 1933, 1932, 1928, 1926, 1920
1956 ADDISON WAY	2020, 2017, 2014, 2010, 2006, 2005, 2002, 2000, 1996, 1995, 1993, 1992, 1986, 1984, 1982, 1980, 1979, 1976, 1975, 1973, 1970, 1967, 1965, 1962, 1960, 1959, 1956, 1955, 1954, 1951, 1950, 1946, 1945, 1943, 1940, 1938, 1933, 1932, 1928, 1926, 1925, 1920
1956 SHATTUCK AVE	2020, 2017, 2014, 2010, 2005, 2002, 2000, 1996, 1995, 1993, 1992, 1991, 1986, 1984, 1982, 1980, 1979, 1976, 1975, 1973, 1970, 1967, 1965, 1962, 1960, 1959, 1956, 1955, 1954, 1951, 1950, 1946, 1945, 1943, 1940, 1938, 1933, 1932, 1928, 1926, 1925, 1920
1956 SHATTUCK AVE	2017, 2014, 2010, 2006, 2005, 2002, 2000, 1996, 1995, 1993, 1992, 1991, 1986, 1984, 1982, 1980, 1979, 1976, 1975, 1973, 1970, 1967, 1965, 1962, 1960, 1959, 1956, 1955, 1954, 1951, 1950, 1946, 1945, 1943, 1940, 1938, 1933, 1932, 1928, 1926, 1925, 1920
1956 UNIVERSITY AVE	2020, 2014, 2010, 2006, 2005, 2002, 2000, 1996, 1995, 1993, 1992, 1991, 1986, 1984, 1982, 1980, 1979, 1976, 1975, 1973, 1970, 1967, 1965, 1962, 1960, 1959, 1956, 1955, 1954, 1951, 1950, 1946, 1945, 1943, 1940, 1938, 1933, 1932, 1928, 1926, 1925, 1920

FINDINGS

Address Researched	Address Not Identified in Research Source
1956 UNIVERSITY AVE	2020, 2017, 2010, 2006, 2005, 2002, 2000, 1996, 1995, 1993, 1992, 1991, 1986, 1984, 1982, 1980, 1979, 1976, 1975, 1973, 1970, 1967, 1965, 1962, 1960, 1959, 1956, 1955, 1954, 1951, 1950, 1946, 1945, 1943, 1940, 1938, 1933, 1932, 1928, 1926, 1925, 1920
1956 UNIVERSITY AVE	2020, 2017, 2014, 2006, 2005, 2002, 2000, 1996, 1995, 1993, 1992, 1991, 1986, 1984, 1982, 1980, 1979, 1976, 1975, 1973, 1970, 1967, 1965, 1962, 1960, 1959, 1956, 1955, 1954, 1951, 1950, 1946, 1945, 1943, 1940, 1938, 1933, 1932, 1928, 1926, 1925, 1920
1956 UNIVERSITY AVE	2020, 2017, 2014, 2010, 2005, 2002, 2000, 1996, 1995, 1993, 1992, 1991, 1986, 1984, 1982, 1980, 1979, 1976, 1975, 1973, 1970, 1967, 1965, 1962, 1960, 1959, 1956, 1955, 1954, 1951, 1950, 1946, 1945, 1943, 1940, 1938, 1933, 1932, 1928, 1926, 1925, 1920
1956 UNIVERSITY AVE	2020, 2017, 2014, 2010, 2006, 2005, 2002, 1996, 1995, 1993, 1992, 1991, 1986, 1984, 1982, 1980, 1979, 1976, 1975, 1973, 1970, 1967, 1965, 1962, 1960, 1959, 1956, 1955, 1954, 1951, 1950, 1946, 1945, 1943, 1940, 1938, 1933, 1932, 1928, 1926, 1925, 1920
1956 UNIVERSITY AVE	2020, 2017, 2014, 2010, 2006, 2005, 2002, 2000, 1996, 1995, 1993, 1991, 1986, 1984, 1982, 1980, 1979, 1976, 1975, 1973, 1970, 1967, 1965, 1962, 1960, 1959, 1956, 1955, 1954, 1951, 1950, 1946, 1945, 1943, 1940, 1938, 1933, 1932, 1928, 1926, 1925, 1920
1956 UNIVERSITY AVE	2020, 2017, 2014, 2010, 2006, 2005, 2002, 2000, 1995, 1993, 1992, 1991, 1986, 1984, 1982, 1980, 1979, 1976, 1975, 1973, 1970, 1967, 1965, 1962, 1960, 1959, 1956, 1955, 1954, 1951, 1950, 1946, 1945, 1943, 1940, 1938, 1933, 1932, 1928, 1926, 1925, 1920
1956 UNIVERSITY AVE	2020, 2017, 2014, 2010, 2006, 2005, 2002, 2000, 1996, 1995, 1993, 1992, 1991, 1984, 1982, 1980, 1979, 1976, 1975, 1973, 1970, 1967, 1965, 1962, 1960, 1959, 1956, 1955, 1954, 1951, 1950, 1946, 1945, 1943, 1940, 1938, 1933, 1932, 1928, 1926, 1925, 1920
1956 UNIVERSITY AVE	2020, 2017, 2014, 2010, 2006, 2005, 2002, 2000, 1996, 1995, 1993, 1992, 1991, 1986, 1984, 1982, 1979, 1976, 1975, 1973, 1970, 1967, 1965, 1962, 1960, 1959, 1956, 1955, 1954, 1951, 1950, 1946, 1945, 1943, 1940, 1938, 1933, 1932, 1928, 1926, 1925, 1920
1956 UNIVERSITY AVE	2020, 2017, 2014, 2010, 2006, 2005, 2002, 2000, 1996, 1995, 1993, 1992, 1991, 1986, 1984, 1982, 1980, 1979, 1976, 1975, 1973, 1967, 1965, 1962, 1960, 1959, 1956, 1955, 1954, 1951, 1950, 1946, 1945, 1943, 1940, 1938, 1933, 1932, 1928, 1926, 1925, 1920
1956 UNIVERSITY AVE	2020, 2017, 2014, 2010, 2006, 2005, 2002, 2000, 1996, 1995, 1993, 1992, 1991, 1986, 1984, 1982, 1980, 1979, 1976, 1975, 1973, 1970, 1967, 1965, 1962, 1960, 1959, 1956, 1955, 1954, 1951, 1950, 1946, 1945, 1943, 1940, 1938, 1932, 1928, 1926, 1925, 1920
1956 UNIVERSITY WAY	2020, 2017, 2014, 2010, 2006, 2005, 2002, 2000, 1996, 1995, 1993, 1992, 1991, 1986, 1984, 1982, 1980, 1979, 1976, 1975, 1973, 1970, 1967, 1965, 1962, 1960, 1959, 1956, 1955, 1954, 1951, 1950, 1946, 1945, 1943, 1940, 1938, 1933, 1932, 1928, 1926, 1920
1957 UNIVERSITY AVE	2020, 2017, 2014, 2010, 2006, 2005, 2002, 2000, 1996, 1995, 1993, 1992, 1991, 1986, 1984, 1982, 1980, 1979, 1976, 1975, 1973, 1970, 1967, 1965, 1962, 1960, 1959, 1956, 1955, 1954, 1951, 1950, 1946, 1945, 1943, 1940, 1938, 1932, 1928, 1926, 1925, 1920
1957 UNIVERSITY AVE	2020, 2017, 2014, 2010, 2006, 2002, 2000, 1996, 1995, 1993, 1992, 1991, 1986, 1984, 1982, 1980, 1979, 1976, 1975, 1973, 1970, 1967, 1965, 1962, 1960, 1959, 1956, 1955, 1954, 1951, 1950, 1946, 1945, 1943, 1940, 1938, 1933, 1932, 1928, 1926, 1925, 1920

FINDINGS

Address Researched	Address Not Identified in Research Source
1957 UNIVERSITY WAY	2020, 2017, 2014, 2010, 2006, 2005, 2002, 2000, 1996, 1995, 1993, 1992, 1991, 1986, 1984, 1982, 1980, 1979, 1976, 1975, 1973, 1970, 1967, 1965, 1962, 1960, 1959, 1956, 1955, 1954, 1951, 1950, 1946, 1945, 1943, 1940, 1938, 1933, 1932, 1928, 1926, 1920
1958 SHATTUCK AVE	2020, 2017, 2014, 2010, 2006, 2002, 2000, 1996, 1995, 1993, 1992, 1991, 1986, 1984, 1982, 1980, 1979, 1976, 1975, 1973, 1970, 1967, 1965, 1962, 1960, 1959, 1956, 1955, 1954, 1951, 1950, 1946, 1945, 1943, 1940, 1938, 1933, 1932, 1928, 1926, 1925, 1920
1958 SHATTUCK AVE	2020, 2017, 2014, 2010, 2006, 2005, 2002, 2000, 1995, 1993, 1992, 1991, 1986, 1984, 1982, 1980, 1979, 1976, 1975, 1973, 1970, 1967, 1965, 1962, 1960, 1959, 1956, 1955, 1954, 1951, 1950, 1946, 1945, 1943, 1940, 1938, 1933, 1932, 1928, 1926, 1925, 1920
1958 SHATTUCK AVE	2020, 2017, 2014, 2010, 2006, 2005, 2002, 1996, 1995, 1993, 1992, 1991, 1986, 1984, 1982, 1980, 1979, 1976, 1975, 1973, 1970, 1967, 1965, 1962, 1960, 1959, 1956, 1955, 1954, 1951, 1950, 1946, 1945, 1943, 1940, 1938, 1933, 1932, 1928, 1926, 1925, 1920
1958 SHATTUCK AVE	2020, 2017, 2014, 2006, 2005, 2002, 2000, 1996, 1995, 1993, 1992, 1991, 1986, 1984, 1982, 1980, 1979, 1976, 1975, 1973, 1970, 1967, 1965, 1962, 1960, 1959, 1956, 1955, 1954, 1951, 1950, 1946, 1945, 1943, 1940, 1938, 1933, 1932, 1928, 1926, 1925, 1920
1958 SHATTUCK AVE	2020, 2017, 2010, 2006, 2005, 2002, 2000, 1996, 1995, 1993, 1992, 1991, 1986, 1984, 1982, 1980, 1979, 1976, 1975, 1973, 1970, 1967, 1965, 1962, 1960, 1959, 1956, 1955, 1954, 1951, 1950, 1946, 1945, 1943, 1940, 1938, 1933, 1932, 1928, 1926, 1925, 1920
1958 SHATTUCK AVE	2020, 2014, 2010, 2006, 2005, 2002, 2000, 1996, 1995, 1993, 1992, 1991, 1986, 1984, 1982, 1980, 1979, 1976, 1975, 1973, 1970, 1967, 1965, 1962, 1960, 1959, 1956, 1955, 1954, 1951, 1950, 1946, 1945, 1943, 1940, 1938, 1933, 1932, 1928, 1926, 1925, 1920
1958 SHATTUCK AVE	2017, 2014, 2010, 2006, 2005, 2002, 2000, 1996, 1995, 1993, 1992, 1991, 1986, 1984, 1982, 1980, 1979, 1976, 1975, 1973, 1970, 1967, 1965, 1962, 1960, 1959, 1956, 1955, 1954, 1951, 1950, 1946, 1945, 1943, 1940, 1938, 1933, 1932, 1928, 1926, 1925, 1920
1958 SHATTUCK AVE	2020, 2017, 2014, 2010, 2006, 2005, 2002, 2000, 1996, 1995, 1993, 1992, 1991, 1986, 1984, 1982, 1980, 1979, 1976, 1973, 1970, 1967, 1965, 1962, 1960, 1959, 1956, 1955, 1954, 1951, 1950, 1946, 1945, 1943, 1940, 1938, 1933, 1932, 1928, 1926, 1925, 1920
1958 SHATTUCK AVE	2020, 2017, 2014, 2010, 2006, 2005, 2002, 2000, 1996, 1995, 1993, 1992, 1991, 1984, 1982, 1980, 1979, 1976, 1975, 1973, 1970, 1967, 1965, 1962, 1960, 1959, 1956, 1955, 1954, 1951, 1950, 1946, 1945, 1943, 1940, 1938, 1933, 1932, 1928, 1926, 1925, 1920
1958 SHATTUCK AVE	2020, 2017, 2014, 2010, 2006, 2005, 2002, 2000, 1996, 1993, 1992, 1991, 1986, 1984, 1982, 1980, 1979, 1976, 1975, 1973, 1970, 1967, 1965, 1962, 1960, 1959, 1956, 1955, 1954, 1951, 1950, 1946, 1945, 1943, 1940, 1938, 1933, 1932, 1928, 1926, 1925, 1920
1958 SHATTUCK AVE	2020, 2017, 2014, 2010, 2006, 2005, 2002, 2000, 1996, 1995, 1993, 1991, 1986, 1984, 1982, 1980, 1979, 1976, 1975, 1973, 1970, 1967, 1965, 1962, 1960, 1959, 1956, 1955, 1954, 1951, 1950, 1946, 1945, 1943, 1940, 1938, 1933, 1932, 1928, 1926, 1925, 1920
1958 SHATTUCK AVE	2020, 2017, 2014, 2010, 2006, 2005, 2002, 2000, 1996, 1995, 1993, 1992, 1986, 1984, 1982, 1980, 1979, 1976, 1975, 1973, 1970, 1967, 1965, 1962, 1960, 1959, 1956, 1955, 1954, 1951, 1950, 1946, 1945, 1943, 1940, 1938, 1933, 1932, 1928, 1926, 1925, 1920

FINDINGS

Address Researched	Address Not Identified in Research Source
1958 SHATTUCK AVE	2020, 2017, 2014, 2010, 2006, 2005, 2002, 2000, 1996, 1995, 1993, 1992, 1991, 1986, 1984, 1982, 1980, 1979, 1976, 1975, 1973, 1970, 1967, 1965, 1962, 1960, 1959, 1956, 1955, 1954, 1951, 1950, 1946, 1945, 1940, 1938, 1933, 1932, 1928, 1926, 1925, 1920
1958 SHATTUCK AVE	2020, 2017, 2014, 2010, 2006, 2005, 2002, 2000, 1996, 1995, 1993, 1992, 1991, 1986, 1984, 1982, 1980, 1979, 1976, 1975, 1973, 1970, 1967, 1965, 1962, 1960, 1959, 1956, 1955, 1954, 1951, 1950, 1946, 1945, 1943, 1940, 1938, 1932, 1928, 1926, 1925, 1920
1958 SHATTUCK AVE	2020, 2017, 2014, 2010, 2006, 2005, 2002, 2000, 1996, 1995, 1993, 1992, 1991, 1986, 1984, 1982, 1980, 1979, 1976, 1975, 1973, 1970, 1967, 1965, 1962, 1960, 1959, 1956, 1955, 1954, 1951, 1950, 1946, 1945, 1943, 1940, 1938, 1933, 1932, 1926, 1925, 1920
1958 UNIVERSITY AVE	2020, 2017, 2014, 2010, 2006, 2005, 2002, 2000, 1996, 1995, 1993, 1992, 1991, 1986, 1984, 1982, 1980, 1979, 1976, 1975, 1973, 1970, 1967, 1965, 1962, 1960, 1959, 1956, 1955, 1954, 1951, 1950, 1946, 1943, 1940, 1938, 1933, 1932, 1928, 1926, 1925, 1920
1958 UNIVERSITY AVE	2020, 2017, 2014, 2010, 2006, 2005, 2002, 2000, 1996, 1995, 1993, 1992, 1991, 1986, 1984, 1982, 1980, 1979, 1976, 1975, 1973, 1970, 1967, 1965, 1962, 1960, 1959, 1956, 1955, 1954, 1951, 1950, 1946, 1945, 1940, 1938, 1933, 1932, 1928, 1926, 1925, 1920
1958 UNIVERSITY AVE	2020, 2017, 2014, 2010, 2006, 2005, 2002, 2000, 1996, 1995, 1993, 1992, 1991, 1986, 1984, 1982, 1980, 1979, 1976, 1975, 1973, 1970, 1967, 1965, 1962, 1960, 1959, 1956, 1954, 1951, 1950, 1946, 1945, 1943, 1940, 1938, 1933, 1932, 1928, 1926, 1925, 1920
1958 UNIVERSITY AVE	2020, 2017, 2014, 2010, 2006, 2005, 2002, 2000, 1996, 1995, 1993, 1991, 1986, 1984, 1982, 1980, 1979, 1976, 1975, 1973, 1970, 1967, 1965, 1962, 1960, 1959, 1956, 1955, 1954, 1951, 1950, 1946, 1945, 1943, 1940, 1938, 1933, 1932, 1928, 1926, 1925, 1920
1958 UNIVERSITY AVE	2020, 2017, 2014, 2010, 2006, 2005, 2002, 2000, 1996, 1995, 1993, 1992, 1986, 1984, 1982, 1980, 1979, 1976, 1975, 1973, 1970, 1967, 1965, 1962, 1960, 1959, 1956, 1955, 1954, 1951, 1950, 1946, 1945, 1943, 1940, 1938, 1933, 1932, 1928, 1926, 1925, 1920
1958 UNIVERSITY AVE	2020, 2017, 2014, 2010, 2006, 2005, 2002, 2000, 1996, 1993, 1992, 1991, 1986, 1984, 1982, 1980, 1979, 1976, 1975, 1973, 1970, 1967, 1965, 1962, 1960, 1959, 1956, 1955, 1954, 1951, 1950, 1946, 1945, 1943, 1940, 1938, 1933, 1932, 1928, 1926, 1925, 1920
1958 UNIVERSITY AVE	2020, 2017, 2014, 2010, 2006, 2005, 2002, 2000, 1995, 1993, 1992, 1991, 1986, 1984, 1982, 1980, 1979, 1976, 1975, 1973, 1970, 1967, 1965, 1962, 1960, 1959, 1956, 1955, 1954, 1951, 1950, 1946, 1945, 1943, 1940, 1938, 1933, 1932, 1928, 1926, 1925, 1920
1958 UNIVERSITY AVE	2020, 2017, 2014, 2010, 2006, 2005, 2002, 2000, 1996, 1995, 1993, 1992, 1991, 1984, 1982, 1980, 1979, 1976, 1975, 1973, 1970, 1967, 1965, 1962, 1960, 1959, 1956, 1955, 1954, 1951, 1950, 1946, 1945, 1943, 1940, 1938, 1933, 1932, 1928, 1926, 1925, 1920
1958 UNIVERSITY AVE	2020, 2017, 2014, 2010, 2006, 2005, 2002, 2000, 1996, 1995, 1993, 1992, 1991, 1986, 1984, 1982, 1979, 1976, 1975, 1973, 1970, 1967, 1965, 1962, 1960, 1959, 1956, 1955, 1954, 1951, 1950, 1946, 1945, 1943, 1940, 1938, 1933, 1932, 1928, 1926, 1925, 1920
1958 UNIVERSITY AVE	2017, 2014, 2010, 2006, 2005, 2002, 2000, 1996, 1995, 1993, 1992, 1991, 1986, 1984, 1982, 1980, 1979, 1976, 1975, 1973, 1970, 1967, 1965, 1962, 1960, 1959, 1956, 1955, 1954, 1951, 1950, 1946, 1945, 1943, 1940, 1938, 1933, 1932, 1928, 1926, 1925, 1920

FINDINGS

Address Researched	Address Not Identified in Research Source
1958 UNIVERSITY AVE	2020, 2014, 2010, 2006, 2005, 2002, 2000, 1996, 1995, 1993, 1992, 1991, 1986, 1984, 1982, 1980, 1979, 1976, 1975, 1973, 1970, 1967, 1965, 1962, 1960, 1959, 1956, 1955, 1954, 1951, 1950, 1946, 1945, 1943, 1940, 1938, 1933, 1932, 1928, 1926, 1925, 1920
1958 UNIVERSITY AVE	2020, 2017, 2010, 2006, 2005, 2002, 2000, 1996, 1995, 1993, 1992, 1991, 1986, 1984, 1982, 1980, 1979, 1976, 1975, 1973, 1970, 1967, 1965, 1962, 1960, 1959, 1956, 1955, 1954, 1951, 1950, 1946, 1945, 1943, 1940, 1938, 1933, 1932, 1928, 1926, 1925, 1920
1958 UNIVERSITY AVE	2020, 2017, 2014, 2006, 2005, 2002, 2000, 1996, 1995, 1993, 1992, 1991, 1986, 1984, 1982, 1980, 1979, 1976, 1975, 1973, 1970, 1967, 1965, 1962, 1960, 1959, 1956, 1955, 1954, 1951, 1950, 1946, 1945, 1943, 1940, 1938, 1933, 1932, 1928, 1926, 1925, 1920
1958 UNIVERSITY AVE	2020, 2017, 2014, 2010, 2006, 2005, 2002, 1996, 1995, 1993, 1992, 1991, 1986, 1984, 1982, 1980, 1979, 1976, 1975, 1973, 1970, 1967, 1965, 1962, 1960, 1959, 1956, 1955, 1954, 1951, 1950, 1946, 1945, 1943, 1940, 1938, 1933, 1932, 1928, 1926, 1925, 1920
1958 UNIVERSITY AVE	2020, 2017, 2014, 2010, 2006, 2002, 2000, 1996, 1995, 1993, 1992, 1991, 1986, 1984, 1982, 1980, 1979, 1976, 1975, 1973, 1970, 1967, 1965, 1962, 1960, 1959, 1956, 1955, 1954, 1951, 1950, 1946, 1945, 1943, 1940, 1938, 1933, 1932, 1928, 1926, 1925, 1920
1958 UNIVERSITY AVE	2020, 2017, 2014, 2010, 2005, 2002, 2000, 1996, 1995, 1993, 1992, 1991, 1986, 1984, 1982, 1980, 1979, 1976, 1975, 1973, 1970, 1967, 1965, 1962, 1960, 1959, 1956, 1955, 1954, 1951, 1950, 1946, 1945, 1943, 1940, 1938, 1933, 1932, 1928, 1926, 1925, 1920
1958A UNIVERSITY AVE	2020, 2017, 2014, 2010, 2006, 2005, 2002, 2000, 1996, 1995, 1993, 1992, 1991, 1986, 1984, 1982, 1980, 1979, 1976, 1975, 1973, 1967, 1965, 1962, 1960, 1959, 1956, 1955, 1954, 1951, 1950, 1946, 1945, 1943, 1940, 1938, 1933, 1932, 1928, 1926, 1925, 1920
1958A UNIVERSITY AVE	2020, 2017, 2014, 2010, 2006, 2005, 2002, 2000, 1996, 1995, 1993, 1992, 1991, 1986, 1984, 1982, 1980, 1979, 1976, 1975, 1973, 1970, 1967, 1965, 1962, 1960, 1959, 1956, 1954, 1951, 1950, 1946, 1945, 1943, 1940, 1938, 1933, 1932, 1928, 1926, 1925, 1920
1958A UNIVERSITY DR	2020, 2017, 2014, 2010, 2006, 2005, 2002, 2000, 1996, 1995, 1993, 1992, 1991, 1986, 1984, 1982, 1980, 1979, 1976, 1975, 1973, 1970, 1967, 1965, 1962, 1960, 1959, 1956, 1955, 1954, 1951, 1950, 1946, 1945, 1943, 1940, 1933, 1932, 1928, 1926, 1925, 1920
1958B UNIVERSITY AVE	2020, 2017, 2014, 2010, 2006, 2005, 2002, 2000, 1996, 1995, 1993, 1992, 1991, 1986, 1984, 1982, 1980, 1979, 1976, 1975, 1973, 1970, 1967, 1965, 1962, 1960, 1959, 1956, 1955, 1954, 1951, 1950, 1946, 1943, 1940, 1938, 1933, 1932, 1928, 1926, 1925, 1920
1958B UNIVERSITY AVE	2020, 2017, 2014, 2010, 2006, 2005, 2002, 2000, 1996, 1995, 1993, 1992, 1991, 1986, 1984, 1982, 1980, 1979, 1976, 1975, 1973, 1970, 1967, 1965, 1962, 1960, 1959, 1956, 1954, 1951, 1950, 1946, 1945, 1943, 1940, 1938, 1933, 1932, 1928, 1926, 1925, 1920
1958B UNIVERSITY AVE	2020, 2017, 2014, 2010, 2006, 2005, 2002, 2000, 1996, 1995, 1993, 1992, 1991, 1986, 1984, 1982, 1980, 1979, 1976, 1975, 1973, 1967, 1965, 1962, 1960, 1959, 1956, 1955, 1954, 1951, 1950, 1946, 1945, 1943, 1940, 1938, 1933, 1932, 1928, 1926, 1925, 1920
1959 SHATTUCK AVE	2020, 2017, 2014, 2010, 2006, 2005, 2002, 2000, 1996, 1995, 1993, 1992, 1991, 1986, 1984, 1982, 1980, 1979, 1976, 1975, 1973, 1967, 1965, 1962, 1960, 1959, 1956, 1955, 1954, 1951, 1950, 1946, 1945, 1943, 1940, 1938, 1933, 1932, 1928, 1926, 1925, 1920

FINDINGS

Address Researched	Address Not Identified in Research Source
1959 SHATTUCK AVE	2020, 2017, 2014, 2010, 2006, 2005, 2002, 2000, 1996, 1995, 1993, 1992, 1991, 1986, 1984, 1982, 1979, 1976, 1975, 1973, 1970, 1967, 1965, 1962, 1960, 1959, 1956, 1955, 1954, 1951, 1950, 1946, 1945, 1943, 1940, 1938, 1933, 1932, 1928, 1926, 1925, 1920
1959 SHATTUCK AVE	2020, 2017, 2014, 2010, 2006, 2005, 2002, 2000, 1996, 1995, 1993, 1992, 1991, 1984, 1982, 1980, 1979, 1976, 1975, 1973, 1970, 1967, 1965, 1962, 1960, 1959, 1956, 1955, 1954, 1951, 1950, 1946, 1945, 1943, 1940, 1938, 1933, 1932, 1928, 1926, 1925, 1920
1959 SHATTUCK AVE	2020, 2017, 2014, 2010, 2006, 2005, 2002, 2000, 1996, 1993, 1992, 1991, 1986, 1984, 1982, 1980, 1979, 1976, 1975, 1973, 1970, 1967, 1965, 1962, 1960, 1959, 1956, 1955, 1954, 1951, 1950, 1946, 1945, 1943, 1940, 1938, 1933, 1932, 1928, 1926, 1925, 1920
1959 SHATTUCK AVE	2020, 2017, 2014, 2010, 2006, 2005, 2002, 2000, 1996, 1995, 1993, 1991, 1986, 1984, 1982, 1980, 1979, 1976, 1975, 1973, 1970, 1967, 1965, 1962, 1960, 1959, 1956, 1955, 1954, 1951, 1950, 1946, 1945, 1943, 1940, 1938, 1933, 1932, 1928, 1926, 1925, 1920
1959 SHATTUCK AVE	2020, 2017, 2014, 2010, 2006, 2005, 2002, 2000, 1996, 1995, 1993, 1992, 1986, 1984, 1982, 1980, 1979, 1976, 1975, 1973, 1970, 1967, 1965, 1962, 1960, 1959, 1956, 1955, 1954, 1951, 1950, 1946, 1945, 1943, 1940, 1938, 1933, 1932, 1928, 1926, 1925, 1920
1959 SHATTUCK AVE	2020, 2017, 2014, 2010, 2005, 2002, 2000, 1996, 1995, 1993, 1992, 1991, 1986, 1984, 1982, 1980, 1979, 1976, 1975, 1973, 1970, 1967, 1965, 1962, 1960, 1959, 1956, 1955, 1954, 1951, 1950, 1946, 1945, 1943, 1940, 1938, 1933, 1932, 1928, 1926, 1925, 1920
1959 SHATTUCK AVE	2020, 2017, 2014, 2010, 2006, 2002, 2000, 1996, 1995, 1993, 1992, 1991, 1986, 1984, 1982, 1980, 1979, 1976, 1975, 1973, 1970, 1967, 1965, 1962, 1960, 1959, 1956, 1955, 1954, 1951, 1950, 1946, 1945, 1943, 1940, 1938, 1933, 1932, 1928, 1926, 1925, 1920
1959 SHATTUCK AVE	2020, 2017, 2014, 2010, 2006, 2005, 2002, 2000, 1995, 1993, 1992, 1991, 1986, 1984, 1982, 1980, 1979, 1976, 1975, 1973, 1970, 1967, 1965, 1962, 1960, 1959, 1956, 1955, 1954, 1951, 1950, 1946, 1945, 1943, 1940, 1938, 1933, 1932, 1928, 1926, 1925, 1920
1959 SHATTUCK AVE	2020, 2017, 2014, 2010, 2006, 2005, 2002, 1996, 1995, 1993, 1992, 1991, 1986, 1984, 1982, 1980, 1979, 1976, 1975, 1973, 1970, 1967, 1965, 1962, 1960, 1959, 1956, 1955, 1954, 1951, 1950, 1946, 1945, 1943, 1940, 1938, 1933, 1932, 1928, 1926, 1925, 1920
1959 SHATTUCK AVE	2020, 2017, 2014, 2006, 2005, 2002, 2000, 1996, 1995, 1993, 1992, 1991, 1986, 1984, 1982, 1980, 1979, 1976, 1975, 1973, 1970, 1967, 1965, 1962, 1960, 1959, 1956, 1955, 1954, 1951, 1950, 1946, 1945, 1943, 1940, 1938, 1933, 1932, 1928, 1926, 1925, 1920
1959 SHATTUCK AVE	2020, 2017, 2010, 2006, 2005, 2002, 2000, 1996, 1995, 1993, 1992, 1991, 1986, 1984, 1982, 1980, 1979, 1976, 1975, 1973, 1970, 1967, 1965, 1962, 1960, 1959, 1956, 1955, 1954, 1951, 1950, 1946, 1945, 1943, 1940, 1938, 1933, 1932, 1928, 1926, 1925, 1920
1959 SHATTUCK AVE	2020, 2014, 2010, 2006, 2005, 2002, 2000, 1996, 1995, 1993, 1992, 1991, 1986, 1984, 1982, 1980, 1979, 1976, 1975, 1973, 1970, 1967, 1965, 1962, 1960, 1959, 1956, 1955, 1954, 1951, 1950, 1946, 1945, 1943, 1940, 1938, 1933, 1932, 1928, 1926, 1925, 1920
1959 SHATTUCK AVE	2020, 2017, 2014, 2010, 2006, 2005, 2002, 2000, 1996, 1995, 1993, 1992, 1991, 1986, 1984, 1982, 1980, 1979, 1976, 1975, 1973, 1970, 1967, 1965, 1962, 1960, 1959, 1956, 1954, 1951, 1950, 1946, 1945, 1943, 1940, 1938, 1933, 1932, 1928, 1926, 1925, 1920

FINDINGS

Address Researched	Address Not Identified in Research Source
1959 SHATTUCK AVE	2020, 2017, 2014, 2010, 2006, 2005, 2002, 2000, 1996, 1995, 1993, 1992, 1991, 1986, 1984, 1982, 1980, 1979, 1976, 1975, 1973, 1970, 1967, 1965, 1962, 1960, 1959, 1956, 1955, 1954, 1951, 1946, 1945, 1943, 1940, 1938, 1933, 1932, 1928, 1926, 1925, 1920
1959 SHATTUCK AVE	2020, 2017, 2014, 2010, 2006, 2005, 2002, 2000, 1996, 1995, 1993, 1992, 1991, 1986, 1984, 1982, 1980, 1979, 1976, 1975, 1973, 1970, 1967, 1965, 1962, 1960, 1959, 1956, 1955, 1954, 1951, 1950, 1946, 1943, 1940, 1938, 1933, 1932, 1928, 1926, 1925, 1920
1960 ADDISON	2020, 2017, 2014, 2010, 2006, 2005, 2002, 2000, 1996, 1995, 1993, 1992, 1991, 1984, 1982, 1980, 1979, 1976, 1975, 1973, 1970, 1967, 1965, 1962, 1960, 1959, 1956, 1955, 1954, 1951, 1950, 1946, 1945, 1943, 1940, 1938, 1933, 1932, 1928, 1926, 1925, 1920
1960 ADDISON ST	2020, 2017, 2014, 2010, 2006, 2005, 2002, 2000, 1996, 1995, 1993, 1991, 1986, 1984, 1982, 1980, 1979, 1976, 1975, 1973, 1970, 1967, 1965, 1962, 1960, 1959, 1956, 1955, 1954, 1951, 1950, 1946, 1945, 1943, 1940, 1938, 1933, 1932, 1928, 1926, 1925, 1920
1960 ADDISON ST	2020, 2017, 2014, 2010, 2006, 2005, 2002, 2000, 1996, 1995, 1993, 1992, 1991, 1986, 1984, 1982, 1980, 1979, 1976, 1975, 1973, 1970, 1967, 1965, 1960, 1959, 1956, 1955, 1954, 1951, 1950, 1946, 1945, 1943, 1940, 1938, 1933, 1932, 1928, 1926, 1925, 1920
1960 ADDISON WAY	2020, 2017, 2014, 2010, 2006, 2005, 2002, 2000, 1996, 1995, 1993, 1992, 1991, 1986, 1984, 1982, 1980, 1979, 1976, 1975, 1973, 1967, 1965, 1962, 1960, 1959, 1956, 1955, 1954, 1951, 1950, 1946, 1945, 1943, 1940, 1938, 1933, 1932, 1928, 1926, 1925, 1920
1960 ADDISON WAY	2020, 2017, 2014, 2010, 2006, 2005, 2002, 2000, 1996, 1995, 1993, 1992, 1991, 1986, 1984, 1982, 1979, 1976, 1975, 1973, 1970, 1967, 1965, 1962, 1960, 1959, 1956, 1955, 1954, 1951, 1950, 1946, 1945, 1943, 1940, 1938, 1933, 1932, 1928, 1926, 1925, 1920
1960 ADDISON WAY	2020, 2017, 2014, 2010, 2006, 2005, 2002, 2000, 1996, 1995, 1993, 1992, 1991, 1984, 1982, 1980, 1979, 1976, 1975, 1973, 1970, 1967, 1965, 1962, 1960, 1959, 1956, 1955, 1954, 1951, 1950, 1946, 1945, 1943, 1940, 1938, 1933, 1932, 1928, 1926, 1925, 1920
1960 UNIVERSITY AVE	2020, 2017, 2014, 2010, 2006, 2005, 2002, 2000, 1996, 1995, 1993, 1992, 1986, 1984, 1982, 1980, 1979, 1976, 1975, 1973, 1970, 1967, 1965, 1962, 1960, 1959, 1956, 1955, 1954, 1951, 1950, 1946, 1945, 1943, 1940, 1938, 1933, 1932, 1928, 1926, 1925, 1920
1960 UNIVERSITY AVE	2020, 2017, 2014, 2010, 2006, 2005, 2002, 2000, 1996, 1995, 1993, 1991, 1986, 1984, 1982, 1980, 1979, 1976, 1975, 1973, 1970, 1967, 1965, 1962, 1960, 1959, 1956, 1955, 1954, 1951, 1950, 1946, 1945, 1943, 1940, 1938, 1933, 1932, 1928, 1926, 1925, 1920
1960 UNIVERSITY AVE	2020, 2017, 2014, 2010, 2006, 2005, 2002, 2000, 1996, 1993, 1992, 1991, 1986, 1984, 1982, 1980, 1979, 1976, 1975, 1973, 1970, 1967, 1965, 1962, 1960, 1959, 1956, 1955, 1954, 1951, 1950, 1946, 1945, 1943, 1940, 1938, 1933, 1932, 1928, 1926, 1925, 1920
1960 UNIVERSITY AVE	2020, 2017, 2014, 2010, 2006, 2005, 2002, 2000, 1995, 1993, 1992, 1991, 1986, 1984, 1982, 1980, 1979, 1976, 1975, 1973, 1970, 1967, 1965, 1962, 1960, 1959, 1956, 1955, 1954, 1951, 1950, 1946, 1945, 1943, 1940, 1938, 1933, 1932, 1928, 1926, 1925, 1920
1960 UNIVERSITY AVE	2020, 2017, 2014, 2010, 2006, 2005, 2002, 2000, 1996, 1995, 1993, 1992, 1991, 1984, 1982, 1980, 1979, 1976, 1975, 1973, 1970, 1967, 1965, 1962, 1960, 1959, 1956, 1955, 1954, 1951, 1950, 1946, 1945, 1943, 1940, 1938, 1933, 1932, 1928, 1926, 1925, 1920

FINDINGS

Address Researched	Address Not Identified in Research Source
1960 UNIVERSITY AVE	2020, 2017, 2014, 2010, 2006, 2005, 2002, 2000, 1996, 1995, 1993, 1992, 1991, 1986, 1984, 1982, 1979, 1976, 1975, 1973, 1970, 1967, 1965, 1962, 1960, 1959, 1956, 1955, 1954, 1951, 1950, 1946, 1945, 1943, 1940, 1938, 1933, 1932, 1928, 1926, 1925, 1920
1960 UNIVERSITY AVE	2020, 2017, 2014, 2010, 2006, 2005, 2002, 2000, 1996, 1995, 1993, 1992, 1991, 1986, 1984, 1982, 1980, 1979, 1976, 1975, 1973, 1967, 1965, 1962, 1960, 1959, 1956, 1955, 1954, 1951, 1950, 1946, 1945, 1943, 1940, 1938, 1933, 1932, 1928, 1926, 1925, 1920
1960 UNIVERSITY AVE	2020, 2014, 2010, 2006, 2005, 2002, 2000, 1996, 1995, 1993, 1992, 1991, 1986, 1984, 1982, 1980, 1979, 1976, 1975, 1973, 1970, 1967, 1965, 1962, 1960, 1959, 1956, 1955, 1954, 1951, 1950, 1946, 1945, 1943, 1940, 1938, 1933, 1932, 1928, 1926, 1925, 1920
1960 UNIVERSITY AVE	2017, 2014, 2010, 2006, 2005, 2002, 2000, 1996, 1995, 1993, 1992, 1991, 1986, 1984, 1982, 1980, 1979, 1976, 1975, 1973, 1970, 1967, 1965, 1962, 1960, 1959, 1956, 1955, 1954, 1951, 1950, 1946, 1945, 1943, 1940, 1938, 1933, 1932, 1928, 1926, 1925, 1920
1960 UNIVERSITY AVE	2020, 2017, 2010, 2006, 2005, 2002, 2000, 1996, 1995, 1993, 1992, 1991, 1986, 1984, 1982, 1980, 1979, 1976, 1975, 1973, 1970, 1967, 1965, 1962, 1960, 1959, 1956, 1955, 1954, 1951, 1950, 1946, 1945, 1943, 1940, 1938, 1933, 1932, 1928, 1926, 1925, 1920
1960 UNIVERSITY AVE	2020, 2017, 2014, 2010, 2006, 2005, 2002, 1996, 1995, 1993, 1992, 1991, 1986, 1984, 1982, 1980, 1979, 1976, 1975, 1973, 1970, 1967, 1965, 1962, 1960, 1959, 1956, 1955, 1954, 1951, 1950, 1946, 1945, 1943, 1940, 1938, 1933, 1932, 1928, 1926, 1925, 1920
1960 UNIVERSITY AVE	2020, 2017, 2014, 2010, 2006, 2002, 2000, 1996, 1995, 1993, 1992, 1991, 1986, 1984, 1982, 1980, 1979, 1976, 1975, 1973, 1970, 1967, 1965, 1962, 1960, 1959, 1956, 1955, 1954, 1951, 1950, 1946, 1945, 1943, 1940, 1938, 1933, 1932, 1928, 1926, 1925, 1920
1960 UNIVERSITY AVE	2020, 2017, 2014, 2010, 2005, 2002, 2000, 1996, 1995, 1993, 1992, 1991, 1986, 1984, 1982, 1980, 1979, 1976, 1975, 1973, 1970, 1967, 1965, 1962, 1960, 1959, 1956, 1955, 1954, 1951, 1950, 1946, 1945, 1943, 1940, 1938, 1933, 1932, 1928, 1926, 1925, 1920
1960 UNIVERSITY AVE	2020, 2017, 2014, 2010, 2006, 2005, 2002, 2000, 1996, 1995, 1993, 1992, 1991, 1986, 1984, 1982, 1980, 1979, 1976, 1975, 1973, 1970, 1967, 1965, 1962, 1960, 1959, 1956, 1955, 1954, 1951, 1950, 1946, 1945, 1943, 1940, 1938, 1933, 1932, 1928, 1926, 1925, 1920
1960 UNIVERSITY AVE	2020, 2017, 2014, 2010, 2006, 2005, 2002, 2000, 1996, 1995, 1993, 1992, 1991, 1986, 1984, 1982, 1980, 1979, 1976, 1975, 1973, 1970, 1967, 1965, 1962, 1960, 1959, 1956, 1955, 1954, 1951, 1946, 1945, 1943, 1940, 1938, 1933, 1932, 1928, 1926, 1925, 1920
1960 UNIVERSITY AVE	2020, 2017, 2014, 2010, 2006, 2005, 2002, 2000, 1996, 1995, 1993, 1992, 1991, 1986, 1984, 1982, 1980, 1979, 1976, 1975, 1973, 1970, 1967, 1965, 1962, 1960, 1959, 1956, 1954, 1951, 1950, 1946, 1945, 1943, 1940, 1938, 1933, 1932, 1928, 1926, 1925, 1920
1960 UNIVERSITY AVE	2020, 2017, 2014, 2010, 2006, 2005, 2002, 2000, 1996, 1995, 1993, 1992, 1991, 1986, 1984, 1982, 1980, 1979, 1976, 1975, 1973, 1970, 1967, 1965, 1960, 1959, 1956, 1955, 1954, 1951, 1950, 1946, 1945, 1943, 1940, 1938, 1933, 1932, 1928, 1926, 1925, 1920

FINDINGS

Address Researched	Address Not Identified in Research Source
1960 UNIVERSITY AVE	2020, 2017, 2014, 2010, 2006, 2005, 2002, 2000, 1996, 1995, 1993, 1992, 1991, 1986, 1984, 1982, 1980, 1979, 1976, 1975, 1973, 1970, 1967, 1965, 1962, 1960, 1959, 1956, 1955, 1954, 1951, 1950, 1946, 1945, 1943, 1940, 1938, 1933, 1932, 1926, 1925, 1920
1960 UNIVERSITY DR	2020, 2017, 2014, 2010, 2006, 2005, 2002, 2000, 1996, 1995, 1993, 1992, 1991, 1986, 1984, 1982, 1980, 1979, 1976, 1975, 1973, 1970, 1967, 1965, 1962, 1960, 1959, 1956, 1955, 1954, 1951, 1950, 1946, 1945, 1943, 1940, 1933, 1932, 1928, 1926, 1925, 1920
1960 UNIVERSITY WAY	2020, 2017, 2014, 2010, 2006, 2005, 2002, 2000, 1996, 1995, 1993, 1992, 1991, 1986, 1984, 1982, 1980, 1979, 1976, 1975, 1973, 1970, 1967, 1965, 1962, 1960, 1959, 1956, 1955, 1954, 1951, 1950, 1946, 1945, 1943, 1940, 1938, 1933, 1932, 1928, 1926, 1920
1960A UNIVERSITY AVE	2020, 2017, 2014, 2010, 2006, 2005, 2002, 2000, 1996, 1995, 1993, 1992, 1991, 1986, 1984, 1982, 1980, 1979, 1976, 1975, 1973, 1970, 1967, 1965, 1962, 1960, 1959, 1956, 1955, 1954, 1951, 1950, 1946, 1945, 1943, 1940, 1938, 1932, 1928, 1926, 1925, 1920
1960A UNIVERSITY AVE	2020, 2017, 2014, 2010, 2006, 2005, 2002, 2000, 1996, 1995, 1993, 1992, 1991, 1986, 1984, 1982, 1980, 1979, 1976, 1975, 1973, 1970, 1967, 1965, 1962, 1960, 1959, 1956, 1955, 1954, 1951, 1950, 1946, 1943, 1940, 1938, 1933, 1932, 1928, 1926, 1925, 1920
1960A UNIVERSITY AVE	2020, 2017, 2014, 2010, 2006, 2005, 2002, 2000, 1996, 1995, 1993, 1992, 1991, 1986, 1984, 1982, 1980, 1979, 1976, 1975, 1973, 1970, 1967, 1965, 1962, 1960, 1959, 1956, 1954, 1951, 1950, 1946, 1945, 1943, 1940, 1938, 1933, 1932, 1928, 1926, 1925, 1920
1960A UNIVERSITY AVE	2020, 2017, 2014, 2010, 2006, 2005, 2002, 2000, 1996, 1995, 1993, 1992, 1991, 1986, 1984, 1982, 1980, 1979, 1976, 1975, 1973, 1967, 1965, 1962, 1960, 1959, 1956, 1955, 1954, 1951, 1950, 1946, 1945, 1943, 1940, 1938, 1933, 1932, 1928, 1926, 1925, 1920
1960B UNIVERSITY AVE	2020, 2017, 2014, 2010, 2006, 2005, 2002, 2000, 1996, 1995, 1993, 1992, 1991, 1986, 1984, 1982, 1980, 1979, 1976, 1975, 1973, 1970, 1967, 1965, 1962, 1960, 1959, 1956, 1954, 1951, 1950, 1946, 1945, 1943, 1940, 1938, 1933, 1932, 1928, 1926, 1925, 1920
1960B UNIVERSITY AVE	2020, 2017, 2014, 2010, 2006, 2005, 2002, 2000, 1996, 1995, 1993, 1992, 1991, 1986, 1984, 1982, 1980, 1979, 1976, 1975, 1973, 1970, 1967, 1965, 1962, 1960, 1959, 1956, 1955, 1954, 1951, 1950, 1946, 1943, 1940, 1938, 1933, 1932, 1928, 1926, 1925, 1920
1960B UNIVERSITY AVE	2020, 2017, 2014, 2010, 2006, 2005, 2002, 2000, 1996, 1995, 1993, 1992, 1991, 1986, 1984, 1982, 1980, 1979, 1976, 1975, 1973, 1970, 1967, 1965, 1962, 1960, 1959, 1956, 1955, 1954, 1951, 1950, 1946, 1945, 1943, 1940, 1938, 1932, 1928, 1926, 1925, 1920
1961 SHATTUCK AVE	2020, 2017, 2014, 2010, 2006, 2005, 2002, 2000, 1996, 1995, 1993, 1992, 1991, 1986, 1984, 1982, 1980, 1979, 1976, 1975, 1973, 1970, 1967, 1965, 1962, 1960, 1959, 1956, 1955, 1954, 1951, 1950, 1946, 1945, 1940, 1938, 1933, 1932, 1928, 1926, 1925, 1920
1961 SHATTUCK AVE	2020, 2017, 2014, 2010, 2006, 2005, 2002, 2000, 1996, 1995, 1993, 1992, 1991, 1986, 1984, 1982, 1980, 1979, 1976, 1975, 1973, 1970, 1967, 1965, 1962, 1960, 1959, 1956, 1954, 1951, 1950, 1946, 1945, 1943, 1940, 1938, 1933, 1932, 1928, 1926, 1925, 1920
1961 SHATTUCK AVE	2020, 2017, 2014, 2010, 2006, 2005, 2002, 2000, 1996, 1995, 1993, 1992, 1991, 1986, 1984, 1982, 1980, 1979, 1976, 1975, 1973, 1970, 1967, 1965, 1960, 1959, 1956, 1955, 1954, 1951, 1950, 1946, 1945, 1943, 1940, 1938, 1933, 1932, 1928, 1926, 1925, 1920

FINDINGS

Address Researched	Address Not Identified in Research Source
1961 SHATTUCK AVE	2020, 2017, 2014, 2010, 2006, 2005, 2002, 2000, 1996, 1995, 1993, 1992, 1991, 1986, 1984, 1982, 1980, 1979, 1976, 1975, 1973, 1970, 1967, 1965, 1962, 1960, 1959, 1956, 1955, 1954, 1951, 1950, 1946, 1945, 1943, 1940, 1938, 1933, 1932, 1926, 1925, 1920
1961 SHATTUCK AVE	2020, 2017, 2014, 2010, 2006, 2005, 2002, 2000, 1996, 1995, 1993, 1992, 1991, 1986, 1984, 1982, 1980, 1979, 1976, 1975, 1973, 1970, 1967, 1965, 1962, 1960, 1959, 1956, 1955, 1954, 1951, 1950, 1946, 1945, 1943, 1940, 1938, 1932, 1928, 1926, 1925, 1920
1961 SHATTUCK AVE	2020, 2017, 2014, 2010, 2006, 2005, 2002, 2000, 1996, 1995, 1993, 1992, 1991, 1986, 1984, 1982, 1980, 1979, 1976, 1975, 1973, 1967, 1965, 1962, 1960, 1959, 1956, 1955, 1954, 1951, 1950, 1946, 1945, 1943, 1940, 1938, 1933, 1932, 1928, 1926, 1925, 1920
1961 SHATTUCK AVE	2020, 2017, 2014, 2010, 2006, 2005, 2002, 2000, 1996, 1995, 1993, 1992, 1991, 1986, 1984, 1982, 1979, 1976, 1975, 1973, 1970, 1967, 1965, 1962, 1960, 1959, 1956, 1955, 1954, 1951, 1950, 1946, 1945, 1943, 1940, 1938, 1933, 1932, 1928, 1926, 1925, 1920
1961 SHATTUCK AVE	2020, 2017, 2014, 2010, 2006, 2005, 2002, 2000, 1996, 1995, 1993, 1992, 1991, 1984, 1982, 1980, 1979, 1976, 1975, 1973, 1970, 1967, 1965, 1962, 1960, 1959, 1956, 1955, 1954, 1951, 1950, 1946, 1945, 1943, 1940, 1938, 1933, 1932, 1928, 1926, 1925, 1920
1961 SHATTUCK AVE	2020, 2017, 2014, 2010, 2006, 2005, 2002, 2000, 1996, 1995, 1993, 1991, 1986, 1984, 1982, 1980, 1979, 1976, 1975, 1973, 1970, 1967, 1965, 1962, 1960, 1959, 1956, 1955, 1954, 1951, 1950, 1946, 1945, 1943, 1940, 1938, 1933, 1932, 1928, 1926, 1925, 1920
1961 SHATTUCK AVE	2020, 2017, 2014, 2010, 2006, 2005, 2002, 2000, 1996, 1995, 1993, 1992, 1986, 1984, 1982, 1980, 1979, 1976, 1975, 1973, 1970, 1967, 1965, 1962, 1960, 1959, 1956, 1955, 1954, 1951, 1950, 1946, 1945, 1943, 1940, 1938, 1933, 1932, 1928, 1926, 1925, 1920
1961 SHATTUCK AVE	2020, 2017, 2014, 2010, 2006, 2002, 2000, 1996, 1995, 1993, 1992, 1991, 1986, 1984, 1982, 1980, 1979, 1976, 1975, 1973, 1970, 1967, 1965, 1962, 1960, 1959, 1956, 1955, 1954, 1951, 1950, 1946, 1945, 1943, 1940, 1938, 1933, 1932, 1928, 1926, 1925, 1920
1961 SHATTUCK AVE	2020, 2017, 2014, 2006, 2005, 2002, 2000, 1996, 1995, 1993, 1992, 1991, 1986, 1984, 1982, 1980, 1979, 1976, 1975, 1973, 1970, 1967, 1965, 1962, 1960, 1959, 1956, 1955, 1954, 1951, 1950, 1946, 1945, 1943, 1940, 1938, 1933, 1932, 1928, 1926, 1925, 1920
1961 SHATTUCK DR	2020, 2017, 2014, 2010, 2006, 2005, 2002, 2000, 1996, 1995, 1993, 1992, 1991, 1986, 1984, 1982, 1980, 1979, 1976, 1975, 1973, 1970, 1967, 1965, 1962, 1960, 1959, 1956, 1955, 1954, 1951, 1950, 1946, 1945, 1943, 1940, 1938, 1933, 1932, 1928, 1926, 1920
1961 SHATTUCK PL	2020, 2017, 2014, 2010, 2006, 2005, 2002, 2000, 1996, 1995, 1993, 1992, 1991, 1986, 1984, 1982, 1980, 1979, 1976, 1975, 1973, 1970, 1967, 1965, 1962, 1960, 1959, 1956, 1955, 1954, 1951, 1950, 1946, 1945, 1943, 1940, 1933, 1932, 1928, 1926, 1925, 1920
1961 SHATTUCK SQ	2020, 2017, 2014, 2010, 2006, 2005, 2002, 2000, 1996, 1995, 1993, 1992, 1991, 1986, 1984, 1982, 1980, 1979, 1976, 1975, 1973, 1970, 1967, 1965, 1962, 1960, 1959, 1956, 1955, 1954, 1951, 1950, 1946, 1943, 1940, 1938, 1933, 1932, 1928, 1926, 1925, 1920
1961 SHATTUCK SQ	2020, 2017, 2014, 2010, 2006, 2005, 2002, 2000, 1996, 1995, 1993, 1992, 1991, 1986, 1984, 1982, 1980, 1979, 1976, 1975, 1973, 1970, 1967, 1965, 1962, 1960, 1959, 1956, 1955, 1954, 1951, 1946, 1945, 1943, 1940, 1938, 1933, 1932, 1928, 1926, 1925, 1920

FINDINGS

Address Researched	Address Not Identified in Research Source
1961 UNIVERSITY AVE	2020, 2017, 2014, 2010, 2006, 2005, 2002, 2000, 1996, 1995, 1993, 1992, 1991, 1986, 1984, 1982, 1980, 1979, 1976, 1975, 1973, 1970, 1967, 1965, 1962, 1960, 1959, 1956, 1955, 1954, 1951, 1950, 1946, 1945, 1943, 1940, 1938, 1932, 1928, 1926, 1925, 1920
1961 UNIVERSITY AVE	2020, 2017, 2014, 2010, 2006, 2005, 2002, 2000, 1996, 1995, 1993, 1992, 1991, 1986, 1984, 1982, 1980, 1979, 1976, 1975, 1973, 1970, 1967, 1965, 1962, 1960, 1959, 1956, 1955, 1954, 1951, 1950, 1946, 1945, 1943, 1940, 1938, 1933, 1932, 1926, 1925, 1920
1961 UNIVERSITY DR	2020, 2017, 2014, 2010, 2006, 2005, 2002, 2000, 1996, 1995, 1993, 1992, 1991, 1986, 1984, 1982, 1980, 1979, 1976, 1975, 1973, 1970, 1967, 1965, 1962, 1960, 1959, 1956, 1955, 1954, 1951, 1950, 1946, 1945, 1943, 1940, 1933, 1932, 1928, 1926, 1925, 1920
1962 UNIVERSITY AVE	2020, 2017, 2014, 2010, 2006, 2005, 2002, 2000, 1996, 1995, 1993, 1992, 1991, 1986, 1984, 1982, 1980, 1979, 1976, 1975, 1973, 1970, 1967, 1965, 1962, 1960, 1959, 1956, 1955, 1954, 1951, 1950, 1946, 1945, 1943, 1940, 1933, 1932, 1928, 1926, 1925, 1920
1962 UNIVERSITY AVE	2020, 2017, 2014, 2010, 2006, 2005, 2002, 2000, 1996, 1995, 1993, 1992, 1991, 1986, 1984, 1982, 1980, 1979, 1976, 1975, 1973, 1970, 1967, 1965, 1962, 1960, 1959, 1956, 1955, 1954, 1951, 1950, 1946, 1945, 1943, 1940, 1938, 1932, 1928, 1926, 1925, 1920
1962 UNIVERSITY AVE	2020, 2017, 2014, 2010, 2006, 2005, 2002, 2000, 1996, 1995, 1993, 1992, 1991, 1986, 1984, 1982, 1980, 1979, 1976, 1975, 1973, 1970, 1967, 1965, 1962, 1960, 1959, 1956, 1954, 1951, 1950, 1946, 1945, 1943, 1940, 1938, 1933, 1932, 1928, 1926, 1925, 1920
1962 UNIVERSITY AVE	2020, 2017, 2014, 2010, 2006, 2005, 2002, 2000, 1996, 1995, 1993, 1992, 1991, 1986, 1984, 1982, 1980, 1979, 1976, 1975, 1973, 1970, 1967, 1965, 1962, 1960, 1959, 1956, 1955, 1954, 1951, 1950, 1946, 1945, 1943, 1940, 1938, 1933, 1932, 1926, 1925, 1920
2025 ADDISON ST	2020, 2017, 2014, 2010, 2006, 2005, 2002, 2000, 1995, 1993, 1992, 1991, 1986, 1984, 1982, 1980, 1979, 1976, 1975, 1973, 1970, 1967, 1965, 1962, 1960, 1959, 1956, 1955, 1954, 1951, 1950, 1946, 1945, 1943, 1940, 1938, 1933, 1932, 1928, 1926, 1925, 1920
2025 ADDISON ST	2020, 2017, 2014, 2010, 2006, 2005, 2002, 1996, 1995, 1993, 1992, 1991, 1986, 1984, 1982, 1980, 1979, 1976, 1975, 1973, 1970, 1967, 1965, 1962, 1960, 1959, 1956, 1955, 1954, 1951, 1950, 1946, 1945, 1943, 1940, 1938, 1933, 1932, 1928, 1926, 1925, 1920
2025 ADDISON WAY	2020, 2017, 2014, 2010, 2006, 2005, 2002, 2000, 1996, 1995, 1993, 1992, 1991, 1984, 1982, 1980, 1979, 1976, 1975, 1973, 1970, 1967, 1965, 1962, 1960, 1959, 1956, 1955, 1954, 1951, 1950, 1946, 1945, 1943, 1940, 1938, 1933, 1932, 1928, 1926, 1925, 1920
2025 ADDISON WAY	2020, 2017, 2014, 2010, 2006, 2005, 2002, 2000, 1996, 1995, 1993, 1992, 1986, 1984, 1982, 1980, 1979, 1976, 1975, 1973, 1970, 1967, 1965, 1962, 1960, 1959, 1956, 1955, 1954, 1951, 1950, 1946, 1945, 1943, 1940, 1938, 1933, 1932, 1928, 1926, 1925, 1920
2025 ADDISON WAY	2020, 2017, 2014, 2010, 2006, 2005, 2002, 2000, 1996, 1995, 1993, 1992, 1991, 1986, 1984, 1982, 1979, 1976, 1975, 1973, 1970, 1967, 1965, 1962, 1960, 1959, 1956, 1955, 1954, 1951, 1950, 1946, 1945, 1943, 1940, 1938, 1933, 1932, 1928, 1926, 1925, 1920

FINDINGS

Address Researched	Address Not Identified in Research Source
2025 HEARST AVE	2020, 2017, 2014, 2010, 2006, 2005, 2002, 2000, 1996, 1995, 1993, 1992, 1991, 1986, 1984, 1982, 1979, 1976, 1975, 1973, 1970, 1967, 1965, 1962, 1960, 1959, 1956, 1955, 1954, 1951, 1950, 1946, 1945, 1943, 1940, 1938, 1933, 1932, 1928, 1926, 1925, 1920
2025 HEARST AVE	2020, 2017, 2014, 2010, 2006, 2005, 2002, 2000, 1996, 1995, 1993, 1992, 1991, 1986, 1984, 1982, 1980, 1979, 1976, 1973, 1970, 1967, 1965, 1962, 1960, 1959, 1956, 1955, 1954, 1951, 1950, 1946, 1945, 1943, 1940, 1938, 1933, 1932, 1928, 1926, 1925, 1920
2025 HEARST AVE	2020, 2017, 2014, 2010, 2006, 2005, 2002, 2000, 1996, 1995, 1993, 1992, 1991, 1986, 1984, 1982, 1980, 1979, 1976, 1975, 1973, 1967, 1965, 1962, 1960, 1959, 1956, 1955, 1954, 1951, 1950, 1946, 1945, 1943, 1940, 1938, 1933, 1932, 1928, 1926, 1925, 1920
2025 HEARST AVE	2020, 2017, 2014, 2010, 2006, 2005, 2002, 2000, 1996, 1995, 1993, 1992, 1991, 1986, 1984, 1982, 1980, 1979, 1976, 1975, 1973, 1970, 1967, 1965, 1960, 1959, 1956, 1955, 1954, 1951, 1950, 1946, 1945, 1943, 1940, 1938, 1933, 1932, 1928, 1926, 1925, 1920
2025 HEARST AVE	2020, 2017, 2014, 2010, 2006, 2005, 2002, 2000, 1996, 1995, 1993, 1992, 1986, 1984, 1982, 1980, 1979, 1976, 1975, 1973, 1970, 1967, 1965, 1962, 1960, 1959, 1956, 1955, 1954, 1951, 1950, 1946, 1945, 1943, 1940, 1938, 1933, 1932, 1928, 1926, 1925, 1920
2025 HEARST AVE	2020, 2017, 2014, 2010, 2006, 2005, 2002, 2000, 1996, 1995, 1993, 1992, 1991, 1984, 1982, 1980, 1979, 1976, 1975, 1973, 1970, 1967, 1965, 1962, 1960, 1959, 1956, 1955, 1954, 1951, 1950, 1946, 1945, 1943, 1940, 1938, 1933, 1932, 1928, 1926, 1925, 1920
2025 HEARST AVE	2020, 2017, 2014, 2010, 2006, 2005, 2002, 2000, 1996, 1993, 1992, 1991, 1986, 1984, 1982, 1980, 1979, 1976, 1975, 1973, 1970, 1967, 1965, 1962, 1960, 1959, 1956, 1955, 1954, 1951, 1950, 1946, 1945, 1943, 1940, 1938, 1933, 1932, 1928, 1926, 1925, 1920
2025 HEARST AVE	2020, 2017, 2014, 2010, 2006, 2005, 2002, 2000, 1996, 1995, 1993, 1991, 1986, 1984, 1982, 1980, 1979, 1976, 1975, 1973, 1970, 1967, 1965, 1962, 1960, 1959, 1956, 1955, 1954, 1951, 1950, 1946, 1945, 1943, 1940, 1938, 1933, 1932, 1928, 1926, 1925, 1920
2025 HEARST AVE	2020, 2017, 2014, 2010, 2006, 2005, 2002, 1996, 1995, 1993, 1992, 1991, 1986, 1984, 1982, 1980, 1979, 1976, 1975, 1973, 1970, 1967, 1965, 1962, 1960, 1959, 1956, 1955, 1954, 1951, 1950, 1946, 1945, 1943, 1940, 1938, 1933, 1932, 1928, 1926, 1925, 1920
2025 HEARST AVE	2020, 2017, 2014, 2010, 2006, 2005, 2002, 2000, 1995, 1993, 1992, 1991, 1986, 1984, 1982, 1980, 1979, 1976, 1975, 1973, 1970, 1967, 1965, 1962, 1960, 1959, 1956, 1955, 1954, 1951, 1950, 1946, 1945, 1943, 1940, 1938, 1933, 1932, 1928, 1926, 1925, 1920
2025 HEARST AVE	2020, 2017, 2014, 2010, 2005, 2002, 2000, 1996, 1995, 1993, 1992, 1991, 1986, 1984, 1982, 1980, 1979, 1976, 1975, 1973, 1970, 1967, 1965, 1962, 1960, 1959, 1956, 1955, 1954, 1951, 1950, 1946, 1945, 1943, 1940, 1938, 1933, 1932, 1928, 1926, 1925, 1920
2025 HEARST AVE	2020, 2017, 2014, 2010, 2006, 2002, 2000, 1996, 1995, 1993, 1992, 1991, 1986, 1984, 1982, 1980, 1979, 1976, 1975, 1973, 1970, 1967, 1965, 1962, 1960, 1959, 1956, 1955, 1954, 1951, 1950, 1946, 1945, 1943, 1940, 1938, 1933, 1932, 1928, 1926, 1925, 1920
2025 HEARST AVE	2020, 2017, 2014, 2006, 2005, 2002, 2000, 1996, 1995, 1993, 1992, 1991, 1986, 1984, 1982, 1980, 1979, 1976, 1975, 1973, 1970, 1967, 1965, 1962, 1960, 1959, 1956, 1955, 1954, 1951, 1950, 1946, 1945, 1943, 1940, 1938, 1933, 1932, 1928, 1926, 1925, 1920

FINDINGS

Address Researched	Address Not Identified in Research Source
2025 HEARST AVE	2017, 2014, 2010, 2006, 2005, 2002, 2000, 1996, 1995, 1993, 1992, 1991, 1986, 1984, 1982, 1980, 1979, 1976, 1975, 1973, 1970, 1967, 1965, 1962, 1960, 1959, 1956, 1955, 1954, 1951, 1950, 1946, 1945, 1943, 1940, 1938, 1933, 1932, 1928, 1926, 1925, 1920
2025 HEARST AVE	2020, 2017, 2010, 2006, 2005, 2002, 2000, 1996, 1995, 1993, 1992, 1991, 1986, 1984, 1982, 1980, 1979, 1976, 1975, 1973, 1970, 1967, 1965, 1962, 1960, 1959, 1956, 1955, 1954, 1951, 1950, 1946, 1945, 1943, 1940, 1938, 1933, 1932, 1928, 1926, 1925, 1920
2025 HEARST AVE	2020, 2014, 2010, 2006, 2005, 2002, 2000, 1996, 1995, 1993, 1992, 1991, 1986, 1984, 1982, 1980, 1979, 1976, 1975, 1973, 1970, 1967, 1965, 1962, 1960, 1959, 1956, 1955, 1954, 1951, 1950, 1946, 1945, 1943, 1940, 1938, 1933, 1932, 1928, 1926, 1925, 1920
2025 HEARST AVE	2020, 2017, 2014, 2010, 2006, 2005, 2002, 2000, 1996, 1995, 1993, 1992, 1991, 1986, 1984, 1982, 1980, 1979, 1976, 1975, 1973, 1970, 1967, 1965, 1962, 1960, 1959, 1956, 1955, 1954, 1951, 1950, 1946, 1945, 1940, 1938, 1933, 1932, 1928, 1926, 1925, 1920
2025 HEARST AVE	2020, 2017, 2014, 2010, 2006, 2005, 2002, 2000, 1996, 1995, 1993, 1992, 1991, 1986, 1984, 1982, 1980, 1979, 1976, 1975, 1973, 1970, 1967, 1965, 1962, 1960, 1959, 1956, 1954, 1951, 1950, 1946, 1945, 1943, 1940, 1938, 1933, 1932, 1928, 1926, 1925, 1920
2025 HEARST AVE	2020, 2017, 2014, 2010, 2006, 2005, 2002, 2000, 1996, 1995, 1993, 1992, 1991, 1986, 1984, 1982, 1980, 1979, 1976, 1975, 1973, 1970, 1967, 1965, 1962, 1960, 1959, 1956, 1955, 1954, 1951, 1950, 1946, 1943, 1940, 1938, 1933, 1932, 1928, 1926, 1925, 1920
2025 HEARST AVE	2020, 2017, 2014, 2010, 2006, 2005, 2002, 2000, 1996, 1995, 1993, 1992, 1991, 1986, 1984, 1982, 1980, 1979, 1976, 1975, 1973, 1970, 1967, 1965, 1962, 1960, 1959, 1956, 1955, 1954, 1951, 1946, 1945, 1943, 1940, 1938, 1933, 1932, 1928, 1926, 1925, 1920
2025 HEARST AVE	2020, 2017, 2014, 2010, 2006, 2005, 2002, 2000, 1996, 1995, 1993, 1992, 1991, 1986, 1984, 1982, 1980, 1979, 1976, 1975, 1973, 1970, 1967, 1965, 1962, 1960, 1959, 1956, 1955, 1954, 1951, 1950, 1946, 1945, 1943, 1940, 1938, 1933, 1932, 1926, 1925, 1920
2025 HEARST DR	2020, 2017, 2014, 2010, 2006, 2005, 2002, 2000, 1996, 1995, 1993, 1992, 1991, 1986, 1984, 1982, 1980, 1979, 1976, 1975, 1973, 1970, 1967, 1965, 1962, 1960, 1959, 1956, 1955, 1954, 1951, 1946, 1945, 1943, 1940, 1938, 1933, 1932, 1928, 1926, 1925, 1920
2025 HEARST DR	2020, 2017, 2014, 2010, 2006, 2005, 2002, 2000, 1996, 1995, 1993, 1992, 1991, 1986, 1984, 1982, 1980, 1979, 1976, 1975, 1973, 1970, 1967, 1965, 1962, 1960, 1959, 1956, 1955, 1954, 1951, 1950, 1946, 1943, 1940, 1938, 1933, 1932, 1928, 1926, 1925, 1920
2025 HEARST DR	2020, 2017, 2014, 2010, 2006, 2005, 2002, 2000, 1996, 1995, 1993, 1992, 1991, 1986, 1984, 1982, 1980, 1979, 1976, 1975, 1973, 1970, 1967, 1965, 1962, 1960, 1959, 1956, 1954, 1951, 1950, 1946, 1945, 1943, 1940, 1938, 1933, 1932, 1928, 1926, 1925, 1920
2025 HEARST DR	2020, 2017, 2014, 2010, 2006, 2005, 2002, 2000, 1996, 1995, 1993, 1992, 1991, 1986, 1984, 1982, 1980, 1979, 1976, 1975, 1973, 1970, 1967, 1965, 1962, 1960, 1959, 1956, 1955, 1954, 1951, 1950, 1946, 1945, 1943, 1940, 1933, 1932, 1928, 1926, 1925, 1920

FINDINGS

Address Researched	Address Not Identified in Research Source
2025 HEARST DR	2020, 2017, 2014, 2010, 2006, 2005, 2002, 2000, 1996, 1995, 1993, 1992, 1991, 1986, 1984, 1982, 1980, 1979, 1976, 1975, 1973, 1970, 1967, 1965, 1960, 1959, 1956, 1955, 1954, 1951, 1950, 1946, 1945, 1943, 1940, 1938, 1933, 1932, 1928, 1926, 1925, 1920
2025 SHATTUCK AVE	2020, 2017, 2014, 2010, 2006, 2005, 2002, 2000, 1996, 1995, 1993, 1992, 1991, 1986, 1984, 1982, 1980, 1979, 1976, 1975, 1973, 1967, 1965, 1962, 1960, 1959, 1956, 1955, 1954, 1951, 1950, 1946, 1945, 1943, 1940, 1938, 1933, 1932, 1928, 1926, 1925, 1920
2025 SHATTUCK AVE	2020, 2017, 2014, 2010, 2006, 2005, 2002, 2000, 1996, 1995, 1993, 1992, 1991, 1986, 1984, 1982, 1979, 1976, 1975, 1973, 1970, 1967, 1965, 1962, 1960, 1959, 1956, 1955, 1954, 1951, 1950, 1946, 1945, 1943, 1940, 1938, 1933, 1932, 1928, 1926, 1925, 1920
2025 SHATTUCK AVE	2020, 2017, 2014, 2010, 2006, 2005, 2002, 2000, 1996, 1995, 1993, 1992, 1991, 1984, 1982, 1980, 1979, 1976, 1975, 1973, 1970, 1967, 1965, 1962, 1960, 1959, 1956, 1955, 1954, 1951, 1950, 1946, 1945, 1943, 1940, 1938, 1933, 1932, 1928, 1926, 1925, 1920
2025 SHATTUCK AVE	2020, 2017, 2014, 2010, 2006, 2005, 2002, 2000, 1996, 1995, 1993, 1991, 1986, 1984, 1982, 1980, 1979, 1976, 1975, 1973, 1970, 1967, 1965, 1962, 1960, 1959, 1956, 1955, 1954, 1951, 1950, 1946, 1945, 1943, 1940, 1938, 1933, 1932, 1928, 1926, 1925, 1920
2025 SHATTUCK AVE	2020, 2017, 2014, 2010, 2006, 2005, 2002, 2000, 1996, 1993, 1992, 1991, 1986, 1984, 1982, 1980, 1979, 1976, 1975, 1973, 1970, 1967, 1965, 1962, 1960, 1959, 1956, 1955, 1954, 1951, 1950, 1946, 1945, 1943, 1940, 1938, 1933, 1932, 1928, 1926, 1925, 1920
2025 SHATTUCK AVE	2020, 2017, 2014, 2010, 2006, 2005, 2002, 2000, 1996, 1995, 1993, 1992, 1986, 1984, 1982, 1980, 1979, 1976, 1975, 1973, 1970, 1967, 1965, 1962, 1960, 1959, 1956, 1955, 1954, 1951, 1950, 1946, 1945, 1943, 1940, 1938, 1933, 1932, 1928, 1926, 1925, 1920
2025 SHATTUCK AVE	2020, 2017, 2014, 2006, 2005, 2002, 2000, 1996, 1995, 1993, 1992, 1991, 1986, 1984, 1982, 1980, 1979, 1976, 1975, 1973, 1970, 1967, 1965, 1962, 1960, 1959, 1956, 1955, 1954, 1951, 1950, 1946, 1945, 1943, 1940, 1938, 1933, 1932, 1928, 1926, 1925, 1920
2025 SHATTUCK AVE	2020, 2017, 2010, 2006, 2005, 2002, 2000, 1996, 1995, 1993, 1992, 1991, 1986, 1984, 1982, 1980, 1979, 1976, 1975, 1973, 1970, 1967, 1965, 1962, 1960, 1959, 1956, 1955, 1954, 1951, 1950, 1946, 1945, 1943, 1940, 1938, 1933, 1932, 1928, 1926, 1925, 1920
2025 SHATTUCK AVE	2020, 2017, 2014, 2010, 2006, 2002, 2000, 1996, 1995, 1993, 1992, 1991, 1986, 1984, 1982, 1980, 1979, 1976, 1975, 1973, 1970, 1967, 1965, 1962, 1960, 1959, 1956, 1955, 1954, 1951, 1950, 1946, 1945, 1943, 1940, 1938, 1933, 1932, 1928, 1926, 1925, 1920
2025 SHATTUCK AVE	2020, 2017, 2014, 2010, 2005, 2002, 2000, 1996, 1995, 1993, 1992, 1991, 1986, 1984, 1982, 1980, 1979, 1976, 1975, 1973, 1970, 1967, 1965, 1962, 1960, 1959, 1956, 1955, 1954, 1951, 1950, 1946, 1945, 1943, 1940, 1938, 1933, 1932, 1928, 1926, 1925, 1920
2025 SHATTUCK AVE	2020, 2017, 2014, 2010, 2006, 2005, 2002, 2000, 1995, 1993, 1992, 1991, 1986, 1984, 1982, 1980, 1979, 1976, 1975, 1973, 1970, 1967, 1965, 1962, 1960, 1959, 1956, 1955, 1954, 1951, 1950, 1946, 1945, 1943, 1940, 1938, 1933, 1932, 1928, 1926, 1925, 1920
2025 SHATTUCK AVE	2020, 2017, 2014, 2010, 2006, 2005, 2002, 1996, 1995, 1993, 1992, 1991, 1986, 1984, 1982, 1980, 1979, 1976, 1975, 1973, 1970, 1967, 1965, 1962, 1960, 1959, 1956, 1955, 1954, 1951, 1950, 1946, 1945, 1943, 1940, 1938, 1933, 1932, 1928, 1926, 1925, 1920

FINDINGS

Address Researched	Address Not Identified in Research Source
2025 SHATTUCK AVE	2020, 2017, 2014, 2010, 2006, 2005, 2002, 2000, 1996, 1995, 1993, 1992, 1991, 1986, 1984, 1982, 1980, 1979, 1976, 1975, 1973, 1970, 1967, 1965, 1962, 1960, 1959, 1956, 1955, 1954, 1951, 1950, 1946, 1945, 1943, 1940, 1933, 1932, 1928, 1926, 1925, 1920
2025 SHATTUCK AVE	2020, 2017, 2014, 2010, 2006, 2005, 2002, 2000, 1996, 1995, 1993, 1992, 1991, 1986, 1984, 1982, 1980, 1979, 1976, 1975, 1973, 1970, 1967, 1965, 1962, 1960, 1959, 1956, 1955, 1954, 1951, 1950, 1946, 1945, 1940, 1938, 1933, 1932, 1928, 1926, 1925, 1920
2025 SHATTUCK AVE	2020, 2017, 2014, 2010, 2006, 2005, 2002, 2000, 1996, 1995, 1993, 1992, 1991, 1986, 1984, 1982, 1980, 1979, 1976, 1975, 1973, 1970, 1967, 1965, 1962, 1960, 1959, 1956, 1955, 1954, 1951, 1950, 1946, 1943, 1940, 1938, 1933, 1932, 1928, 1926, 1925, 1920
2025 SHATTUCK AVE	2020, 2017, 2014, 2010, 2006, 2005, 2002, 2000, 1996, 1995, 1993, 1992, 1991, 1986, 1984, 1982, 1980, 1979, 1976, 1975, 1973, 1970, 1967, 1965, 1962, 1960, 1959, 1956, 1954, 1951, 1950, 1946, 1945, 1943, 1940, 1938, 1933, 1932, 1928, 1926, 1925, 1920
2025 SHATTUCK AVE	2020, 2017, 2014, 2010, 2006, 2005, 2002, 2000, 1996, 1995, 1993, 1992, 1991, 1986, 1984, 1982, 1980, 1979, 1976, 1975, 1973, 1970, 1967, 1965, 1960, 1959, 1956, 1955, 1954, 1951, 1950, 1946, 1945, 1943, 1940, 1938, 1933, 1932, 1928, 1926, 1925, 1920
2025 SHATTUCK AVE	2020, 2017, 2014, 2010, 2006, 2005, 2002, 2000, 1996, 1995, 1993, 1992, 1991, 1986, 1984, 1982, 1980, 1979, 1976, 1975, 1973, 1970, 1967, 1965, 1962, 1960, 1959, 1956, 1955, 1954, 1951, 1946, 1945, 1943, 1940, 1938, 1933, 1932, 1928, 1926, 1925, 1920
2025 SHATTUCK AVE	2020, 2017, 2014, 2010, 2006, 2005, 2002, 2000, 1996, 1995, 1993, 1992, 1991, 1986, 1984, 1982, 1980, 1979, 1976, 1975, 1973, 1970, 1967, 1965, 1962, 1960, 1959, 1956, 1955, 1954, 1951, 1950, 1946, 1945, 1943, 1940, 1938, 1933, 1932, 1926, 1925, 1920
2025 SHATTUCK AVE	2020, 2017, 2014, 2010, 2006, 2005, 2002, 2000, 1996, 1995, 1993, 1992, 1991, 1986, 1984, 1982, 1980, 1979, 1976, 1975, 1973, 1970, 1967, 1965, 1962, 1960, 1959, 1956, 1955, 1954, 1951, 1950, 1946, 1945, 1943, 1940, 1938, 1933, 1932, 1928, 1926, 1925, 1920
2025 SHATTUCK SQ	2020, 2017, 2014, 2010, 2006, 2005, 2002, 2000, 1996, 1995, 1993, 1992, 1991, 1986, 1984, 1982, 1980, 1979, 1976, 1975, 1973, 1970, 1967, 1965, 1962, 1960, 1959, 1956, 1955, 1954, 1951, 1950, 1946, 1945, 1943, 1940, 1938, 1933, 1932, 1928, 1926, 1920
2026 ADDISON	2020, 2017, 2014, 2010, 2006, 2005, 2002, 2000, 1996, 1995, 1993, 1992, 1991, 1984, 1982, 1980, 1979, 1976, 1975, 1973, 1970, 1967, 1965, 1962, 1960, 1959, 1956, 1955, 1954, 1951, 1950, 1946, 1945, 1943, 1940, 1938, 1933, 1932, 1928, 1926, 1925, 1920
2026 ADDISON ST	2020, 2017, 2014, 2010, 2006, 2005, 2002, 2000, 1996, 1993, 1992, 1991, 1986, 1984, 1982, 1980, 1979, 1976, 1975, 1973, 1970, 1967, 1965, 1962, 1960, 1959, 1956, 1955, 1954, 1951, 1950, 1946, 1945, 1943, 1940, 1938, 1933, 1932, 1928, 1926, 1925, 1920
2026 ADDISON ST	2020, 2017, 2014, 2010, 2006, 2005, 2002, 2000, 1996, 1995, 1993, 1991, 1986, 1984, 1982, 1980, 1979, 1976, 1975, 1973, 1970, 1967, 1965, 1962, 1960, 1959, 1956, 1955, 1954, 1951, 1950, 1946, 1945, 1943, 1940, 1938, 1933, 1932, 1928, 1926, 1925, 1920
2026 ADDISON ST	2020, 2017, 2014, 2010, 2006, 2005, 2002, 1996, 1995, 1993, 1992, 1991, 1986, 1984, 1982, 1980, 1979, 1976, 1975, 1973, 1970, 1967, 1965, 1962, 1960, 1959, 1956, 1955, 1954, 1951, 1950, 1946, 1945, 1943, 1940, 1938, 1933, 1932, 1928, 1926, 1925, 1920

FINDINGS

Address Researched	Address Not Identified in Research Source
2026 ADDISON ST	2020, 2017, 2014, 2010, 2005, 2002, 2000, 1996, 1995, 1993, 1992, 1991, 1986, 1984, 1982, 1980, 1979, 1976, 1975, 1973, 1970, 1967, 1965, 1962, 1960, 1959, 1956, 1955, 1954, 1951, 1950, 1946, 1945, 1943, 1940, 1938, 1933, 1932, 1928, 1926, 1925, 1920
2026 ADDISON ST	2020, 2017, 2014, 2010, 2006, 2002, 2000, 1996, 1995, 1993, 1992, 1991, 1986, 1984, 1982, 1980, 1979, 1976, 1975, 1973, 1970, 1967, 1965, 1962, 1960, 1959, 1956, 1955, 1954, 1951, 1950, 1946, 1945, 1943, 1940, 1938, 1933, 1932, 1928, 1926, 1925, 1920
2026 ADDISON WAY	2020, 2017, 2014, 2010, 2006, 2005, 2002, 2000, 1996, 1995, 1993, 1992, 1991, 1984, 1982, 1980, 1979, 1976, 1975, 1973, 1970, 1967, 1965, 1962, 1960, 1959, 1956, 1955, 1954, 1951, 1950, 1946, 1945, 1943, 1940, 1938, 1933, 1932, 1928, 1926, 1925, 1920
2026 ADDISON WAY	2020, 2017, 2014, 2010, 2006, 2005, 2002, 2000, 1996, 1995, 1993, 1992, 1986, 1984, 1982, 1980, 1979, 1976, 1975, 1973, 1970, 1967, 1965, 1962, 1960, 1959, 1956, 1955, 1954, 1951, 1950, 1946, 1945, 1943, 1940, 1938, 1933, 1932, 1928, 1926, 1925, 1920
2026 ADDISON WAY	2020, 2017, 2014, 2010, 2006, 2005, 2002, 2000, 1996, 1995, 1993, 1992, 1991, 1986, 1984, 1982, 1979, 1976, 1975, 1973, 1970, 1967, 1965, 1962, 1960, 1959, 1956, 1955, 1954, 1951, 1950, 1946, 1945, 1943, 1940, 1938, 1933, 1932, 1928, 1926, 1925, 1920
2026 ADDISON WAY	2020, 2017, 2014, 2010, 2006, 2005, 2002, 2000, 1996, 1995, 1993, 1992, 1991, 1986, 1984, 1982, 1980, 1979, 1976, 1975, 1973, 1967, 1965, 1962, 1960, 1959, 1956, 1955, 1954, 1951, 1950, 1946, 1945, 1943, 1940, 1938, 1933, 1932, 1928, 1926, 1925, 1920
2026 BERKELEY WAY	2020, 2017, 2014, 2010, 2006, 2005, 2002, 2000, 1996, 1995, 1993, 1992, 1991, 1986, 1984, 1982, 1980, 1979, 1976, 1975, 1973, 1970, 1967, 1965, 1962, 1960, 1959, 1956, 1955, 1954, 1951, 1946, 1945, 1943, 1940, 1938, 1933, 1932, 1928, 1926, 1925, 1920
2026 BERKELEY WAY	2020, 2017, 2014, 2010, 2006, 2005, 2002, 2000, 1996, 1995, 1993, 1992, 1991, 1986, 1984, 1982, 1980, 1979, 1976, 1975, 1973, 1970, 1967, 1965, 1962, 1960, 1959, 1956, 1955, 1954, 1951, 1950, 1946, 1943, 1940, 1938, 1933, 1932, 1928, 1926, 1925, 1920
2026 BERKELEY WAY	2020, 2017, 2014, 2010, 2006, 2005, 2002, 2000, 1996, 1995, 1993, 1992, 1991, 1986, 1984, 1982, 1980, 1979, 1976, 1975, 1973, 1970, 1967, 1965, 1962, 1960, 1959, 1956, 1954, 1951, 1950, 1946, 1945, 1943, 1940, 1938, 1933, 1932, 1928, 1926, 1925, 1920
2026 BERKELEY WAY	2020, 2017, 2014, 2010, 2006, 2005, 2002, 2000, 1996, 1995, 1993, 1992, 1991, 1986, 1984, 1982, 1980, 1979, 1976, 1975, 1973, 1970, 1967, 1965, 1962, 1960, 1959, 1956, 1955, 1954, 1951, 1950, 1946, 1945, 1940, 1938, 1933, 1932, 1928, 1926, 1925, 1920
2026 BERKELEY WAY	2020, 2017, 2014, 2010, 2006, 2005, 2002, 2000, 1996, 1995, 1993, 1992, 1991, 1986, 1984, 1982, 1980, 1979, 1976, 1975, 1973, 1970, 1967, 1965, 1962, 1960, 1959, 1956, 1955, 1954, 1951, 1950, 1946, 1945, 1943, 1940, 1933, 1932, 1928, 1926, 1925, 1920
2026 BERKELEY WAY	2020, 2017, 2014, 2010, 2006, 2005, 2002, 2000, 1996, 1995, 1993, 1992, 1991, 1986, 1984, 1982, 1980, 1979, 1976, 1975, 1973, 1970, 1967, 1965, 1962, 1960, 1959, 1956, 1955, 1954, 1951, 1950, 1946, 1945, 1943, 1940, 1938, 1932, 1928, 1926, 1925, 1920
2026 BERKELEY WAY	2020, 2017, 2014, 2010, 2006, 2005, 2002, 2000, 1996, 1995, 1993, 1992, 1991, 1986, 1984, 1982, 1980, 1979, 1976, 1975, 1973, 1970, 1967, 1965, 1962, 1960, 1959, 1956, 1955, 1954, 1951, 1950, 1946, 1945, 1943, 1940, 1938, 1933, 1932, 1928, 1926, 1925

FINDINGS

Address Researched	Address Not Identified in Research Source
2026 SHATTUCK AVE	2020, 2017, 2014, 2010, 2006, 2005, 2002, 2000, 1996, 1995, 1993, 1992, 1991, 1986, 1984, 1982, 1980, 1979, 1976, 1975, 1973, 1970, 1967, 1965, 1962, 1960, 1959, 1956, 1955, 1954, 1951, 1950, 1946, 1945, 1943, 1940, 1933, 1932, 1928, 1926, 1925, 1920
2026 SHATTUCK AVE	2020, 2017, 2014, 2010, 2006, 2005, 2002, 2000, 1996, 1995, 1993, 1992, 1991, 1986, 1984, 1982, 1980, 1979, 1976, 1975, 1973, 1970, 1967, 1965, 1962, 1960, 1959, 1956, 1955, 1954, 1951, 1950, 1946, 1945, 1940, 1938, 1933, 1932, 1928, 1926, 1925, 1920
2026 SHATTUCK AVE	2020, 2017, 2014, 2010, 2006, 2005, 2002, 2000, 1996, 1995, 1993, 1992, 1991, 1986, 1984, 1982, 1980, 1979, 1976, 1975, 1973, 1970, 1967, 1965, 1960, 1959, 1956, 1955, 1954, 1951, 1950, 1946, 1945, 1943, 1940, 1938, 1933, 1932, 1928, 1926, 1925, 1920
2026 SHATTUCK AVE	2020, 2017, 2014, 2010, 2006, 2005, 2002, 2000, 1996, 1995, 1993, 1992, 1991, 1986, 1984, 1982, 1980, 1979, 1976, 1975, 1973, 1970, 1967, 1965, 1962, 1960, 1959, 1956, 1954, 1951, 1950, 1946, 1945, 1943, 1940, 1938, 1933, 1932, 1928, 1926, 1925, 1920
2026 SHATTUCK AVE	2020, 2017, 2014, 2010, 2006, 2005, 2002, 2000, 1996, 1995, 1993, 1992, 1991, 1986, 1984, 1982, 1980, 1979, 1976, 1973, 1970, 1967, 1965, 1962, 1960, 1959, 1956, 1955, 1954, 1951, 1950, 1946, 1945, 1943, 1940, 1938, 1933, 1932, 1928, 1926, 1925, 1920
2026 SHATTUCK AVE	2020, 2017, 2014, 2010, 2006, 2005, 2002, 2000, 1996, 1995, 1993, 1992, 1991, 1986, 1984, 1982, 1980, 1979, 1976, 1975, 1973, 1967, 1965, 1962, 1960, 1959, 1956, 1955, 1954, 1951, 1950, 1946, 1945, 1943, 1940, 1938, 1933, 1932, 1928, 1926, 1925, 1920
2026 SHATTUCK AVE	2020, 2017, 2014, 2010, 2006, 2005, 2002, 2000, 1996, 1995, 1993, 1992, 1991, 1984, 1982, 1980, 1979, 1976, 1975, 1973, 1970, 1967, 1965, 1962, 1960, 1959, 1956, 1955, 1954, 1951, 1950, 1946, 1945, 1943, 1940, 1938, 1933, 1932, 1928, 1926, 1925, 1920
2026 SHATTUCK AVE	2020, 2017, 2014, 2010, 2006, 2005, 2002, 2000, 1996, 1995, 1993, 1992, 1991, 1986, 1984, 1982, 1979, 1976, 1975, 1973, 1970, 1967, 1965, 1962, 1960, 1959, 1956, 1955, 1954, 1951, 1950, 1946, 1945, 1943, 1940, 1938, 1933, 1932, 1928, 1926, 1925, 1920
2026 SHATTUCK AVE	2020, 2017, 2014, 2010, 2006, 2005, 2002, 2000, 1996, 1995, 1993, 1992, 1986, 1984, 1982, 1980, 1979, 1976, 1975, 1973, 1970, 1967, 1965, 1962, 1960, 1959, 1956, 1955, 1954, 1951, 1950, 1946, 1945, 1943, 1940, 1938, 1933, 1932, 1928, 1926, 1925, 1920
2026 SHATTUCK AVE	2020, 2017, 2014, 2010, 2006, 2005, 2002, 2000, 1996, 1995, 1993, 1991, 1986, 1984, 1982, 1980, 1979, 1976, 1975, 1973, 1970, 1967, 1965, 1962, 1960, 1959, 1956, 1955, 1954, 1951, 1950, 1946, 1945, 1943, 1940, 1938, 1933, 1932, 1928, 1926, 1925, 1920
2026 SHATTUCK AVE	2020, 2017, 2014, 2010, 2006, 2005, 2002, 2000, 1996, 1993, 1992, 1991, 1986, 1984, 1982, 1980, 1979, 1976, 1975, 1973, 1970, 1967, 1965, 1962, 1960, 1959, 1956, 1955, 1954, 1951, 1950, 1946, 1945, 1943, 1940, 1938, 1933, 1932, 1928, 1926, 1925, 1920
2026 SHATTUCK AVE	2020, 2017, 2014, 2010, 2006, 2005, 2002, 1996, 1995, 1993, 1992, 1991, 1986, 1984, 1982, 1980, 1979, 1976, 1975, 1973, 1970, 1967, 1965, 1962, 1960, 1959, 1956, 1955, 1954, 1951, 1950, 1946, 1945, 1943, 1940, 1938, 1933, 1932, 1928, 1926, 1925, 1920
2026 SHATTUCK AVE	2020, 2017, 2014, 2010, 2006, 2005, 2002, 2000, 1995, 1993, 1992, 1991, 1986, 1984, 1982, 1980, 1979, 1976, 1975, 1973, 1970, 1967, 1965, 1962, 1960, 1959, 1956, 1955, 1954, 1951, 1950, 1946, 1945, 1943, 1940, 1938, 1933, 1932, 1928, 1926, 1925, 1920

FINDINGS

Address Researched	Address Not Identified in Research Source
2026 SHATTUCK AVE	2020, 2017, 2010, 2006, 2005, 2002, 2000, 1996, 1995, 1993, 1992, 1991, 1986, 1984, 1982, 1980, 1979, 1976, 1975, 1973, 1970, 1967, 1965, 1962, 1960, 1959, 1956, 1955, 1954, 1951, 1950, 1946, 1945, 1943, 1940, 1938, 1933, 1932, 1928, 1926, 1925, 1920
2026 SHATTUCK AVE	2020, 2017, 2014, 2006, 2005, 2002, 2000, 1996, 1995, 1993, 1992, 1991, 1986, 1984, 1982, 1980, 1979, 1976, 1975, 1973, 1970, 1967, 1965, 1962, 1960, 1959, 1956, 1955, 1954, 1951, 1950, 1946, 1945, 1943, 1940, 1938, 1933, 1932, 1928, 1926, 1925, 1920
2026 SHATTUCK AVE	2020, 2014, 2010, 2006, 2005, 2002, 2000, 1996, 1995, 1993, 1992, 1991, 1986, 1984, 1982, 1980, 1979, 1976, 1975, 1973, 1970, 1967, 1965, 1962, 1960, 1959, 1956, 1955, 1954, 1951, 1950, 1946, 1945, 1943, 1940, 1938, 1933, 1932, 1928, 1926, 1925, 1920
2026 SHATTUCK SQ	2020, 2017, 2014, 2010, 2006, 2005, 2002, 2000, 1996, 1995, 1993, 1992, 1991, 1986, 1984, 1982, 1980, 1979, 1976, 1975, 1973, 1970, 1967, 1965, 1962, 1960, 1959, 1956, 1955, 1954, 1951, 1950, 1946, 1945, 1943, 1940, 1938, 1933, 1932, 1928, 1926, 1925
2026 SHATTUCK SQ	2020, 2017, 2014, 2010, 2006, 2005, 2002, 2000, 1996, 1995, 1993, 1992, 1991, 1986, 1984, 1982, 1980, 1979, 1976, 1975, 1973, 1970, 1967, 1965, 1962, 1960, 1959, 1956, 1955, 1954, 1951, 1950, 1946, 1945, 1943, 1940, 1938, 1933, 1932, 1928, 1926, 1920
2026 UNIVERSITY AVE	2020, 2014, 2010, 2006, 2005, 2002, 2000, 1996, 1995, 1993, 1992, 1991, 1986, 1984, 1982, 1980, 1979, 1976, 1975, 1973, 1970, 1967, 1965, 1962, 1960, 1959, 1956, 1955, 1954, 1951, 1950, 1946, 1945, 1943, 1940, 1938, 1933, 1932, 1928, 1926, 1925, 1920
2026 UNIVERSITY AVE	2020, 2017, 2014, 2006, 2005, 2002, 2000, 1996, 1995, 1993, 1992, 1991, 1986, 1984, 1982, 1980, 1979, 1976, 1975, 1973, 1970, 1967, 1965, 1962, 1960, 1959, 1956, 1955, 1954, 1951, 1950, 1946, 1945, 1943, 1940, 1938, 1933, 1932, 1928, 1926, 1925, 1920
2026 UNIVERSITY AVE	2020, 2017, 2010, 2006, 2005, 2002, 2000, 1996, 1995, 1993, 1992, 1991, 1986, 1984, 1982, 1980, 1979, 1976, 1975, 1973, 1970, 1967, 1965, 1962, 1960, 1959, 1956, 1955, 1954, 1951, 1950, 1946, 1945, 1943, 1940, 1938, 1933, 1932, 1928, 1926, 1925, 1920
2026 UNIVERSITY AVE	2020, 2017, 2014, 2010, 2006, 2005, 2002, 1996, 1995, 1993, 1992, 1991, 1986, 1984, 1982, 1980, 1979, 1976, 1975, 1973, 1970, 1967, 1965, 1962, 1960, 1959, 1956, 1955, 1954, 1951, 1950, 1946, 1945, 1943, 1940, 1938, 1933, 1932, 1928, 1926, 1925, 1920
2026 UNIVERSITY AVE	2020, 2017, 2014, 2010, 2006, 2002, 2000, 1996, 1995, 1993, 1992, 1991, 1986, 1984, 1982, 1980, 1979, 1976, 1975, 1973, 1970, 1967, 1965, 1962, 1960, 1959, 1956, 1955, 1954, 1951, 1950, 1946, 1945, 1943, 1940, 1938, 1933, 1932, 1928, 1926, 1925, 1920
2026 UNIVERSITY AVE	2020, 2017, 2014, 2010, 2005, 2002, 2000, 1996, 1995, 1993, 1992, 1991, 1986, 1984, 1982, 1980, 1979, 1976, 1975, 1973, 1970, 1967, 1965, 1962, 1960, 1959, 1956, 1955, 1954, 1951, 1950, 1946, 1945, 1943, 1940, 1938, 1933, 1932, 1928, 1926, 1925, 1920
2026 UNIVERSITY AVE	2020, 2017, 2014, 2010, 2006, 2005, 2002, 2000, 1995, 1993, 1992, 1991, 1986, 1984, 1982, 1980, 1979, 1976, 1975, 1973, 1970, 1967, 1965, 1962, 1960, 1959, 1956, 1955, 1954, 1951, 1950, 1946, 1945, 1943, 1940, 1938, 1933, 1932, 1928, 1926, 1925, 1920
2026 UNIVERSITY AVE	2020, 2017, 2014, 2010, 2006, 2005, 2002, 2000, 1996, 1993, 1992, 1991, 1986, 1984, 1982, 1980, 1979, 1976, 1975, 1973, 1970, 1967, 1965, 1962, 1960, 1959, 1956, 1955, 1954, 1951, 1950, 1946, 1945, 1943, 1940, 1938, 1933, 1932, 1928, 1926, 1925, 1920

FINDINGS

Address Researched	Address Not Identified in Research Source
2026 UNIVERSITY AVE	2020, 2017, 2014, 2010, 2006, 2005, 2002, 2000, 1996, 1995, 1993, 1991, 1986, 1984, 1982, 1980, 1979, 1976, 1975, 1973, 1970, 1967, 1965, 1962, 1960, 1959, 1956, 1955, 1954, 1951, 1950, 1946, 1945, 1943, 1940, 1938, 1933, 1932, 1928, 1926, 1925, 1920
2026 UNIVERSITY AVE	2020, 2017, 2014, 2010, 2006, 2005, 2002, 2000, 1996, 1995, 1993, 1992, 1986, 1984, 1982, 1980, 1979, 1976, 1975, 1973, 1970, 1967, 1965, 1962, 1960, 1959, 1956, 1955, 1954, 1951, 1950, 1946, 1945, 1943, 1940, 1938, 1933, 1932, 1928, 1926, 1925, 1920
2026 UNIVERSITY AVE	2020, 2017, 2014, 2010, 2006, 2005, 2002, 2000, 1996, 1995, 1993, 1992, 1991, 1986, 1984, 1982, 1979, 1976, 1975, 1973, 1970, 1967, 1965, 1962, 1960, 1959, 1956, 1955, 1954, 1951, 1950, 1946, 1945, 1943, 1940, 1938, 1933, 1932, 1928, 1926, 1925, 1920
2026 UNIVERSITY AVE	2020, 2017, 2014, 2010, 2006, 2005, 2002, 2000, 1996, 1995, 1993, 1992, 1991, 1984, 1982, 1980, 1979, 1976, 1975, 1973, 1970, 1967, 1965, 1962, 1960, 1959, 1956, 1955, 1954, 1951, 1950, 1946, 1945, 1943, 1940, 1938, 1933, 1932, 1928, 1926, 1925, 1920
2026 UNIVERSITY AVE	2020, 2017, 2014, 2010, 2006, 2005, 2002, 2000, 1996, 1995, 1993, 1992, 1991, 1986, 1984, 1982, 1980, 1979, 1976, 1975, 1973, 1967, 1965, 1962, 1960, 1959, 1956, 1955, 1954, 1951, 1950, 1946, 1945, 1943, 1940, 1938, 1933, 1932, 1928, 1926, 1925, 1920
2026 UNIVERSITY AVE	2020, 2017, 2014, 2010, 2006, 2005, 2002, 2000, 1996, 1995, 1993, 1992, 1991, 1986, 1984, 1982, 1980, 1979, 1976, 1975, 1973, 1970, 1967, 1965, 1962, 1960, 1959, 1956, 1954, 1951, 1950, 1946, 1945, 1943, 1940, 1938, 1933, 1932, 1928, 1926, 1925, 1920
2026 UNIVERSITY AVE	2020, 2017, 2014, 2010, 2006, 2005, 2002, 2000, 1996, 1995, 1993, 1992, 1991, 1986, 1984, 1982, 1980, 1979, 1976, 1975, 1973, 1970, 1967, 1965, 1962, 1960, 1959, 1956, 1955, 1954, 1951, 1946, 1945, 1943, 1940, 1938, 1933, 1932, 1928, 1926, 1925, 1920
2026 UNIVERSITY AVE	2020, 2017, 2014, 2010, 2006, 2005, 2002, 2000, 1996, 1995, 1993, 1992, 1991, 1986, 1984, 1982, 1980, 1979, 1976, 1975, 1973, 1970, 1967, 1965, 1962, 1960, 1959, 1956, 1955, 1954, 1951, 1950, 1946, 1945, 1943, 1940, 1938, 1933, 1932, 1928, 1926, 1925, 1920
2026 UNIVERSITY AVE	2020, 2017, 2014, 2010, 2006, 2005, 2002, 2000, 1996, 1995, 1993, 1992, 1991, 1986, 1984, 1982, 1980, 1979, 1976, 1975, 1973, 1970, 1967, 1965, 1962, 1960, 1959, 1956, 1955, 1954, 1951, 1950, 1946, 1945, 1943, 1940, 1938, 1933, 1932, 1926, 1925, 1920
2026 UNIVERSITY DR	2020, 2017, 2014, 2010, 2006, 2005, 2002, 2000, 1996, 1995, 1993, 1992, 1991, 1986, 1984, 1982, 1980, 1979, 1976, 1975, 1973, 1970, 1967, 1965, 1962, 1960, 1959, 1956, 1955, 1954, 1951, 1950, 1946, 1945, 1943, 1940, 1933, 1932, 1928, 1926, 1925, 1920
2026 UNIVERSITY DR	2020, 2017, 2014, 2010, 2006, 2005, 2002, 2000, 1996, 1995, 1993, 1992, 1991, 1986, 1984, 1982, 1980, 1979, 1976, 1975, 1973, 1970, 1967, 1965, 1962, 1960, 1959, 1956, 1955, 1954, 1951, 1950, 1946, 1945, 1943, 1940, 1938, 1933, 1932, 1928, 1926, 1925
2026 UNIVERSITY WAY	2020, 2017, 2014, 2010, 2006, 2005, 2002, 2000, 1996, 1995, 1993, 1992, 1991, 1986, 1984, 1982, 1980, 1979, 1976, 1975, 1973, 1970, 1967, 1965, 1962, 1960, 1959, 1956, 1955, 1954, 1951, 1950, 1946, 1943, 1940, 1938, 1933, 1932, 1928, 1926, 1925, 1920

FINDINGS

Address Researched	Address Not Identified in Research Source
2026 UNIVERSITY WAY	2020, 2017, 2014, 2010, 2006, 2005, 2002, 2000, 1996, 1995, 1993, 1992, 1991, 1986, 1984, 1982, 1980, 1979, 1976, 1975, 1973, 1970, 1967, 1965, 1962, 1960, 1959, 1956, 1955, 1954, 1951, 1950, 1946, 1945, 1943, 1940, 1938, 1933, 1932, 1928, 1926, 1920
2027 1/2 HEARST AVE	2020, 2017, 2014, 2010, 2006, 2005, 2002, 2000, 1996, 1995, 1993, 1992, 1991, 1986, 1984, 1982, 1980, 1979, 1976, 1975, 1973, 1967, 1965, 1962, 1960, 1959, 1956, 1955, 1954, 1951, 1950, 1946, 1945, 1943, 1940, 1938, 1933, 1932, 1928, 1926, 1925, 1920
2027 HEARST AVE	2020, 2017, 2014, 2010, 2006, 2005, 2002, 2000, 1996, 1995, 1993, 1992, 1991, 1986, 1984, 1982, 1980, 1979, 1976, 1975, 1973, 1967, 1965, 1962, 1960, 1959, 1956, 1955, 1954, 1951, 1950, 1946, 1945, 1943, 1940, 1938, 1933, 1932, 1928, 1926, 1925, 1920
2027 HEARST AVE	2020, 2017, 2014, 2010, 2006, 2005, 2002, 2000, 1996, 1995, 1993, 1992, 1991, 1986, 1984, 1982, 1980, 1979, 1976, 1975, 1973, 1970, 1967, 1965, 1960, 1959, 1956, 1955, 1954, 1951, 1950, 1946, 1945, 1943, 1940, 1938, 1933, 1932, 1928, 1926, 1925, 1920
2027 HEARST AVE	2020, 2017, 2014, 2010, 2006, 2005, 2002, 2000, 1996, 1995, 1993, 1992, 1991, 1986, 1984, 1982, 1979, 1976, 1975, 1973, 1970, 1967, 1965, 1962, 1960, 1959, 1956, 1955, 1954, 1951, 1950, 1946, 1945, 1943, 1940, 1938, 1933, 1932, 1928, 1926, 1925, 1920
2027 HEARST AVE	2020, 2017, 2014, 2010, 2006, 2005, 2002, 2000, 1996, 1995, 1993, 1992, 1991, 1984, 1982, 1980, 1979, 1976, 1975, 1973, 1970, 1967, 1965, 1962, 1960, 1959, 1956, 1955, 1954, 1951, 1950, 1946, 1945, 1943, 1940, 1938, 1933, 1932, 1928, 1926, 1925, 1920
2027 HEARST AVE	2020, 2017, 2014, 2010, 2006, 2005, 2002, 2000, 1996, 1995, 1993, 1992, 1986, 1984, 1982, 1980, 1979, 1976, 1975, 1973, 1970, 1967, 1965, 1962, 1960, 1959, 1956, 1955, 1954, 1951, 1950, 1946, 1945, 1943, 1940, 1938, 1933, 1932, 1928, 1926, 1925, 1920
2027 HEARST AVE	2020, 2017, 2014, 2010, 2006, 2005, 2002, 2000, 1996, 1993, 1992, 1991, 1986, 1984, 1982, 1980, 1979, 1976, 1975, 1973, 1970, 1967, 1965, 1962, 1960, 1959, 1956, 1955, 1954, 1951, 1950, 1946, 1945, 1943, 1940, 1938, 1933, 1932, 1928, 1926, 1925, 1920
2027 HEARST AVE	2020, 2017, 2014, 2010, 2005, 2002, 2000, 1996, 1995, 1993, 1992, 1991, 1986, 1984, 1982, 1980, 1979, 1976, 1975, 1973, 1970, 1967, 1965, 1962, 1960, 1959, 1956, 1955, 1954, 1951, 1950, 1946, 1945, 1943, 1940, 1938, 1933, 1932, 1928, 1926, 1925, 1920
2027 HEARST AVE	2020, 2017, 2014, 2010, 2006, 2002, 2000, 1996, 1995, 1993, 1992, 1991, 1986, 1984, 1982, 1980, 1979, 1976, 1975, 1973, 1970, 1967, 1965, 1962, 1960, 1959, 1956, 1955, 1954, 1951, 1950, 1946, 1945, 1943, 1940, 1938, 1933, 1932, 1928, 1926, 1925, 1920
2027 HEARST AVE	2020, 2017, 2014, 2010, 2006, 2005, 2002, 2000, 1995, 1993, 1992, 1991, 1986, 1984, 1982, 1980, 1979, 1976, 1975, 1973, 1970, 1967, 1965, 1962, 1960, 1959, 1956, 1955, 1954, 1951, 1950, 1946, 1945, 1943, 1940, 1938, 1933, 1932, 1928, 1926, 1925, 1920
2027 HEARST AVE	2020, 2017, 2014, 2010, 2006, 2005, 2002, 1996, 1995, 1993, 1992, 1991, 1986, 1984, 1982, 1980, 1979, 1976, 1975, 1973, 1970, 1967, 1965, 1962, 1960, 1959, 1956, 1955, 1954, 1951, 1950, 1946, 1945, 1943, 1940, 1938, 1933, 1932, 1928, 1926, 1925, 1920
2027 HEARST AVE	2020, 2017, 2014, 2006, 2005, 2002, 2000, 1996, 1995, 1993, 1992, 1991, 1986, 1984, 1982, 1980, 1979, 1976, 1975, 1973, 1970, 1967, 1965, 1962, 1960, 1959, 1956, 1955, 1954, 1951, 1950, 1946, 1945, 1943, 1940, 1938, 1933, 1932, 1928, 1926, 1925, 1920

FINDINGS

Address Researched	Address Not Identified in Research Source
2027 HEARST AVE	2020, 2017, 2010, 2006, 2005, 2002, 2000, 1996, 1995, 1993, 1992, 1991, 1986, 1984, 1982, 1980, 1979, 1976, 1975, 1973, 1970, 1967, 1965, 1962, 1960, 1959, 1956, 1955, 1954, 1951, 1950, 1946, 1945, 1943, 1940, 1938, 1933, 1932, 1928, 1926, 1925, 1920
2027 HEARST AVE	2020, 2014, 2010, 2006, 2005, 2002, 2000, 1996, 1995, 1993, 1992, 1991, 1986, 1984, 1982, 1980, 1979, 1976, 1975, 1973, 1970, 1967, 1965, 1962, 1960, 1959, 1956, 1955, 1954, 1951, 1950, 1946, 1945, 1943, 1940, 1938, 1933, 1932, 1928, 1926, 1925, 1920
2027 HEARST AVE	2017, 2014, 2010, 2006, 2005, 2002, 2000, 1996, 1995, 1993, 1992, 1991, 1986, 1984, 1982, 1980, 1979, 1976, 1975, 1973, 1970, 1967, 1965, 1962, 1960, 1959, 1956, 1955, 1954, 1951, 1950, 1946, 1945, 1943, 1940, 1938, 1933, 1932, 1928, 1926, 1925, 1920
2027 HEARST AVE	2020, 2017, 2014, 2010, 2006, 2005, 2002, 2000, 1996, 1995, 1993, 1992, 1991, 1986, 1984, 1982, 1980, 1979, 1976, 1975, 1973, 1970, 1967, 1965, 1962, 1960, 1959, 1956, 1955, 1954, 1951, 1950, 1946, 1945, 1940, 1938, 1933, 1932, 1928, 1926, 1925, 1920
2027 HEARST AVE	2020, 2017, 2014, 2010, 2006, 2005, 2002, 2000, 1996, 1995, 1993, 1992, 1991, 1986, 1984, 1982, 1980, 1979, 1976, 1975, 1973, 1970, 1967, 1965, 1962, 1960, 1959, 1956, 1955, 1954, 1951, 1950, 1946, 1945, 1943, 1940, 1933, 1932, 1928, 1926, 1925, 1920
2027 HEARST AVE	2020, 2017, 2014, 2010, 2006, 2005, 2002, 2000, 1996, 1995, 1993, 1992, 1991, 1986, 1984, 1982, 1980, 1979, 1976, 1975, 1973, 1970, 1967, 1965, 1962, 1960, 1959, 1956, 1955, 1954, 1951, 1950, 1946, 1945, 1943, 1940, 1938, 1932, 1928, 1926, 1925, 1920
2027 HEARST AVE	2020, 2017, 2014, 2010, 2006, 2005, 2002, 2000, 1996, 1995, 1993, 1992, 1991, 1986, 1984, 1982, 1980, 1979, 1976, 1975, 1973, 1970, 1967, 1965, 1962, 1960, 1959, 1956, 1955, 1954, 1951, 1950, 1946, 1943, 1940, 1938, 1933, 1932, 1928, 1926, 1925, 1920
2027 HEARST AVE	2020, 2017, 2014, 2010, 2006, 2005, 2002, 2000, 1996, 1995, 1993, 1992, 1991, 1986, 1984, 1982, 1980, 1979, 1976, 1975, 1973, 1970, 1967, 1965, 1962, 1960, 1959, 1956, 1954, 1951, 1950, 1946, 1945, 1943, 1940, 1938, 1933, 1932, 1928, 1926, 1925, 1920
2027 HEARST AVE	2020, 2017, 2014, 2010, 2006, 2005, 2002, 2000, 1996, 1995, 1993, 1992, 1991, 1986, 1984, 1982, 1980, 1979, 1976, 1975, 1973, 1970, 1967, 1965, 1962, 1960, 1959, 1956, 1955, 1954, 1951, 1950, 1946, 1945, 1943, 1940, 1938, 1933, 1932, 1926, 1925, 1920
2027 HEARST DR	2020, 2017, 2014, 2010, 2006, 2005, 2002, 2000, 1996, 1995, 1993, 1992, 1991, 1986, 1984, 1982, 1980, 1979, 1976, 1975, 1973, 1970, 1967, 1965, 1962, 1960, 1959, 1956, 1955, 1954, 1951, 1950, 1946, 1945, 1943, 1940, 1938, 1933, 1932, 1928, 1926, 1920
2027 HEARST DR	2020, 2017, 2014, 2010, 2006, 2005, 2002, 2000, 1996, 1995, 1993, 1992, 1991, 1986, 1984, 1982, 1980, 1979, 1976, 1975, 1973, 1970, 1967, 1965, 1962, 1960, 1959, 1956, 1955, 1954, 1951, 1950, 1946, 1945, 1943, 1940, 1938, 1933, 1932, 1928, 1926, 1925
2027 SHATTUCK SQ	2020, 2017, 2014, 2010, 2006, 2005, 2002, 2000, 1996, 1995, 1993, 1992, 1991, 1986, 1984, 1982, 1980, 1979, 1976, 1975, 1973, 1970, 1967, 1965, 1962, 1960, 1959, 1956, 1955, 1954, 1951, 1950, 1946, 1945, 1943, 1940, 1938, 1933, 1932, 1928, 1926, 1920

FINDINGS

Address Researched	Address Not Identified in Research Source
2027A HEARST AVE	2020, 2017, 2014, 2010, 2006, 2005, 2002, 2000, 1996, 1995, 1993, 1992, 1991, 1986, 1984, 1982, 1980, 1979, 1976, 1975, 1973, 1970, 1967, 1965, 1962, 1960, 1959, 1956, 1954, 1951, 1950, 1946, 1945, 1943, 1940, 1938, 1933, 1932, 1928, 1926, 1925, 1920
2028 BERKELEY WAY	2020, 2017, 2014, 2010, 2006, 2005, 2002, 2000, 1996, 1995, 1993, 1992, 1991, 1986, 1984, 1982, 1980, 1979, 1976, 1975, 1973, 1970, 1967, 1965, 1962, 1960, 1959, 1956, 1955, 1954, 1951, 1950, 1946, 1945, 1943, 1940, 1938, 1932, 1928, 1926, 1925, 1920
2028 BERKELEY WAY	2020, 2017, 2014, 2010, 2006, 2005, 2002, 2000, 1996, 1995, 1993, 1992, 1991, 1986, 1984, 1982, 1980, 1979, 1976, 1975, 1973, 1970, 1967, 1965, 1962, 1960, 1959, 1956, 1955, 1954, 1951, 1950, 1946, 1945, 1943, 1940, 1938, 1933, 1932, 1926, 1925, 1920
2028 SHATTUCK AVE	2020, 2017, 2014, 2010, 2006, 2005, 2002, 2000, 1996, 1995, 1993, 1992, 1991, 1986, 1984, 1982, 1980, 1979, 1976, 1975, 1973, 1970, 1967, 1965, 1962, 1960, 1959, 1956, 1955, 1954, 1951, 1950, 1946, 1945, 1943, 1940, 1938, 1932, 1928, 1926, 1925, 1920
2028 SHATTUCK AVE	2020, 2017, 2014, 2010, 2006, 2005, 2002, 2000, 1996, 1995, 1993, 1992, 1991, 1986, 1984, 1982, 1980, 1979, 1976, 1975, 1973, 1970, 1967, 1965, 1962, 1960, 1959, 1956, 1955, 1954, 1951, 1950, 1946, 1943, 1940, 1938, 1933, 1932, 1928, 1926, 1925, 1920
2028 SHATTUCK AVE	2020, 2017, 2014, 2010, 2006, 2005, 2002, 2000, 1996, 1995, 1993, 1992, 1991, 1986, 1984, 1982, 1980, 1979, 1976, 1975, 1973, 1970, 1967, 1965, 1962, 1960, 1959, 1956, 1955, 1954, 1951, 1946, 1945, 1943, 1940, 1938, 1933, 1932, 1928, 1926, 1925, 1920
2028 SHATTUCK SQ	2020, 2017, 2014, 2010, 2006, 2005, 2002, 2000, 1996, 1995, 1993, 1992, 1991, 1986, 1984, 1982, 1980, 1979, 1976, 1975, 1973, 1970, 1967, 1965, 1962, 1960, 1959, 1956, 1955, 1954, 1951, 1950, 1946, 1945, 1943, 1940, 1933, 1932, 1928, 1926, 1925, 1920
2028 SHATTUCK SQ	2020, 2017, 2014, 2010, 2006, 2005, 2002, 2000, 1996, 1995, 1993, 1992, 1991, 1986, 1984, 1982, 1980, 1979, 1976, 1975, 1973, 1970, 1967, 1965, 1962, 1960, 1959, 1956, 1955, 1954, 1951, 1950, 1946, 1945, 1943, 1940, 1938, 1933, 1932, 1928, 1926, 1920
2029 ADDISON WAY	2020, 2017, 2014, 2010, 2006, 2005, 2002, 2000, 1996, 1995, 1993, 1992, 1991, 1986, 1984, 1982, 1980, 1979, 1976, 1975, 1973, 1970, 1967, 1965, 1962, 1960, 1959, 1956, 1955, 1954, 1951, 1950, 1946, 1945, 1943, 1940, 1938, 1933, 1932, 1928, 1926, 1925
2029 BERKELEY WAY	2020, 2017, 2014, 2010, 2006, 2005, 2002, 2000, 1996, 1995, 1993, 1992, 1991, 1986, 1984, 1982, 1980, 1979, 1976, 1975, 1973, 1970, 1967, 1965, 1962, 1960, 1959, 1956, 1955, 1954, 1951, 1950, 1946, 1945, 1943, 1940, 1938, 1932, 1928, 1926, 1925, 1920
2029 BERKELEY WAY	2020, 2017, 2014, 2010, 2006, 2005, 2002, 2000, 1996, 1995, 1993, 1992, 1991, 1986, 1984, 1982, 1980, 1979, 1976, 1975, 1973, 1970, 1967, 1965, 1962, 1960, 1959, 1956, 1955, 1954, 1951, 1950, 1946, 1945, 1940, 1938, 1933, 1932, 1928, 1926, 1925, 1920
2029 BERKELEY WAY	2020, 2017, 2014, 2010, 2006, 2005, 2002, 2000, 1996, 1995, 1993, 1992, 1991, 1986, 1984, 1982, 1980, 1979, 1976, 1975, 1973, 1970, 1967, 1965, 1962, 1960, 1959, 1956, 1955, 1954, 1951, 1950, 1946, 1945, 1943, 1940, 1933, 1932, 1928, 1926, 1925, 1920
2029 BERKELEY WAY	2020, 2017, 2014, 2010, 2006, 2005, 2002, 2000, 1996, 1995, 1993, 1992, 1991, 1986, 1984, 1982, 1980, 1979, 1976, 1975, 1973, 1970, 1967, 1965, 1962, 1960, 1959, 1956, 1955, 1954, 1951, 1946, 1945, 1943, 1940, 1938, 1933, 1932, 1928, 1926, 1925, 1920

FINDINGS

Address Researched	Address Not Identified in Research Source
2029 BERKELEY WAY	2020, 2017, 2014, 2010, 2006, 2005, 2002, 2000, 1996, 1995, 1993, 1992, 1991, 1986, 1984, 1982, 1980, 1979, 1976, 1975, 1973, 1970, 1967, 1965, 1962, 1960, 1959, 1956, 1955, 1954, 1951, 1950, 1946, 1943, 1940, 1938, 1933, 1932, 1928, 1926, 1925, 1920
2029 BERKELEY WAY	2020, 2017, 2014, 2010, 2006, 2005, 2002, 2000, 1996, 1995, 1993, 1992, 1991, 1986, 1984, 1982, 1980, 1979, 1976, 1975, 1973, 1970, 1967, 1965, 1962, 1960, 1959, 1956, 1954, 1951, 1950, 1946, 1945, 1943, 1940, 1938, 1933, 1932, 1928, 1926, 1925, 1920
2029 BERKELEY WAY	2020, 2017, 2014, 2010, 2006, 2005, 2002, 2000, 1996, 1995, 1993, 1992, 1991, 1986, 1984, 1982, 1980, 1979, 1976, 1975, 1973, 1970, 1967, 1965, 1962, 1960, 1959, 1956, 1955, 1954, 1951, 1950, 1946, 1945, 1943, 1940, 1938, 1933, 1932, 1926, 1925, 1920
2029 BERKELEY WAY	2020, 2017, 2014, 2010, 2006, 2005, 2002, 2000, 1996, 1995, 1993, 1992, 1991, 1986, 1984, 1982, 1980, 1979, 1976, 1975, 1973, 1970, 1967, 1965, 1962, 1960, 1959, 1956, 1955, 1954, 1951, 1950, 1946, 1945, 1943, 1940, 1938, 1933, 1932, 1928, 1926, 1920
2029 BERKELEY WAY	2020, 2017, 2014, 2006, 2005, 2002, 2000, 1996, 1995, 1993, 1992, 1991, 1986, 1984, 1982, 1980, 1979, 1976, 1975, 1973, 1970, 1967, 1965, 1962, 1960, 1959, 1956, 1955, 1954, 1951, 1950, 1946, 1945, 1943, 1940, 1938, 1933, 1932, 1928, 1926, 1925, 1920
2029 BERKELEY WAY	2020, 2017, 2010, 2006, 2005, 2002, 2000, 1996, 1995, 1993, 1992, 1991, 1986, 1984, 1982, 1980, 1979, 1976, 1975, 1973, 1970, 1967, 1965, 1962, 1960, 1959, 1956, 1955, 1954, 1951, 1950, 1946, 1945, 1943, 1940, 1938, 1933, 1932, 1928, 1926, 1925, 1920
2029 BERKELEY WAY	2020, 2017, 2014, 2010, 2006, 2002, 2000, 1996, 1995, 1993, 1992, 1991, 1986, 1984, 1982, 1980, 1979, 1976, 1975, 1973, 1970, 1967, 1965, 1962, 1960, 1959, 1956, 1955, 1954, 1951, 1950, 1946, 1945, 1943, 1940, 1938, 1933, 1932, 1928, 1926, 1925, 1920
2029 BERKELEY WAY	2020, 2017, 2014, 2010, 2005, 2002, 2000, 1996, 1995, 1993, 1992, 1991, 1986, 1984, 1982, 1980, 1979, 1976, 1975, 1973, 1970, 1967, 1965, 1962, 1960, 1959, 1956, 1955, 1954, 1951, 1950, 1946, 1945, 1943, 1940, 1938, 1933, 1932, 1928, 1926, 1925, 1920
2029 BERKELEY WAY	2020, 2017, 2014, 2010, 2006, 2005, 2002, 2000, 1996, 1995, 1993, 1992, 1991, 1986, 1984, 1982, 1979, 1976, 1975, 1973, 1970, 1967, 1965, 1962, 1960, 1959, 1956, 1955, 1954, 1951, 1950, 1946, 1945, 1943, 1940, 1938, 1933, 1932, 1928, 1926, 1925, 1920
2029 BERKELEY WAY	2020, 2017, 2014, 2010, 2006, 2005, 2002, 2000, 1996, 1995, 1993, 1992, 1991, 1986, 1984, 1982, 1980, 1979, 1976, 1975, 1973, 1970, 1967, 1965, 1960, 1959, 1956, 1955, 1954, 1951, 1950, 1946, 1945, 1943, 1940, 1938, 1933, 1932, 1928, 1926, 1925, 1920
2029 BERKELEY WAY	2020, 2017, 2014, 2010, 2006, 2005, 2002, 2000, 1996, 1995, 1993, 1992, 1991, 1986, 1984, 1982, 1980, 1979, 1976, 1975, 1973, 1967, 1965, 1962, 1960, 1959, 1956, 1955, 1954, 1951, 1950, 1946, 1945, 1943, 1940, 1938, 1933, 1932, 1928, 1926, 1925, 1920
2029 BERKELEY WAY	2020, 2017, 2014, 2010, 2006, 2005, 2002, 2000, 1996, 1995, 1993, 1992, 1991, 1986, 1984, 1982, 1980, 1979, 1976, 1975, 1973, 1970, 1967, 1965, 1962, 1960, 1959, 1956, 1955, 1954, 1951, 1950, 1946, 1945, 1943, 1940, 1938, 1933, 1932, 1928, 1926, 1925
2029 HEARST AVE	2020, 2017, 2014, 2010, 2006, 2005, 2002, 2000, 1996, 1995, 1993, 1992, 1991, 1986, 1984, 1982, 1980, 1979, 1976, 1975, 1973, 1967, 1965, 1962, 1960, 1959, 1956, 1955, 1954, 1951, 1950, 1946, 1945, 1943, 1940, 1938, 1933, 1932, 1928, 1926, 1925, 1920

FINDINGS

Address Researched	Address Not Identified in Research Source
2029 HEARST AVE	2020, 2017, 2014, 2010, 2006, 2005, 2002, 2000, 1996, 1995, 1993, 1992, 1991, 1986, 1984, 1982, 1980, 1979, 1976, 1975, 1973, 1970, 1967, 1965, 1960, 1959, 1956, 1955, 1954, 1951, 1950, 1946, 1945, 1943, 1940, 1938, 1933, 1932, 1928, 1926, 1925, 1920
2029 HEARST AVE	2020, 2017, 2014, 2010, 2006, 2005, 2002, 2000, 1996, 1995, 1993, 1992, 1991, 1986, 1984, 1982, 1980, 1979, 1976, 1973, 1970, 1967, 1965, 1962, 1960, 1959, 1956, 1955, 1954, 1951, 1950, 1946, 1945, 1943, 1940, 1938, 1933, 1932, 1928, 1926, 1925, 1920
2029 HEARST AVE	2020, 2017, 2014, 2010, 2006, 2005, 2002, 2000, 1996, 1995, 1993, 1992, 1991, 1986, 1984, 1982, 1979, 1976, 1975, 1973, 1970, 1967, 1965, 1962, 1960, 1959, 1956, 1955, 1954, 1951, 1950, 1946, 1945, 1943, 1940, 1938, 1933, 1932, 1928, 1926, 1925, 1920
2029 HEARST AVE	2020, 2017, 2014, 2010, 2006, 2005, 2002, 2000, 1996, 1993, 1992, 1991, 1986, 1984, 1982, 1980, 1979, 1976, 1975, 1973, 1970, 1967, 1965, 1962, 1960, 1959, 1956, 1955, 1954, 1951, 1950, 1946, 1945, 1943, 1940, 1938, 1933, 1932, 1928, 1926, 1925, 1920
2029 HEARST AVE	2020, 2017, 2014, 2010, 2006, 2005, 2002, 2000, 1996, 1995, 1993, 1991, 1986, 1984, 1982, 1980, 1979, 1976, 1975, 1973, 1970, 1967, 1965, 1962, 1960, 1959, 1956, 1955, 1954, 1951, 1950, 1946, 1945, 1943, 1940, 1938, 1933, 1932, 1928, 1926, 1925, 1920
2029 HEARST AVE	2020, 2017, 2014, 2010, 2006, 2005, 2002, 2000, 1996, 1995, 1993, 1992, 1986, 1984, 1982, 1980, 1979, 1976, 1975, 1973, 1970, 1967, 1965, 1962, 1960, 1959, 1956, 1955, 1954, 1951, 1950, 1946, 1945, 1943, 1940, 1938, 1933, 1932, 1928, 1926, 1925, 1920
2029 HEARST AVE	2020, 2017, 2014, 2010, 2006, 2005, 2002, 2000, 1996, 1995, 1993, 1992, 1991, 1984, 1982, 1980, 1979, 1976, 1975, 1973, 1970, 1967, 1965, 1962, 1960, 1959, 1956, 1955, 1954, 1951, 1950, 1946, 1945, 1943, 1940, 1938, 1933, 1932, 1928, 1926, 1925, 1920
2029 HEARST AVE	2020, 2017, 2014, 2010, 2005, 2002, 2000, 1996, 1995, 1993, 1992, 1991, 1986, 1984, 1982, 1980, 1979, 1976, 1975, 1973, 1970, 1967, 1965, 1962, 1960, 1959, 1956, 1955, 1954, 1951, 1950, 1946, 1945, 1943, 1940, 1938, 1933, 1932, 1928, 1926, 1925, 1920
2029 HEARST AVE	2020, 2017, 2014, 2010, 2006, 2002, 2000, 1996, 1995, 1993, 1992, 1991, 1986, 1984, 1982, 1980, 1979, 1976, 1975, 1973, 1970, 1967, 1965, 1962, 1960, 1959, 1956, 1955, 1954, 1951, 1950, 1946, 1945, 1943, 1940, 1938, 1933, 1932, 1928, 1926, 1925, 1920
2029 HEARST AVE	2020, 2017, 2014, 2010, 2006, 2005, 2002, 1996, 1995, 1993, 1992, 1991, 1986, 1984, 1982, 1980, 1979, 1976, 1975, 1973, 1970, 1967, 1965, 1962, 1960, 1959, 1956, 1955, 1954, 1951, 1950, 1946, 1945, 1943, 1940, 1938, 1933, 1932, 1928, 1926, 1925, 1920
2029 HEARST AVE	2020, 2017, 2010, 2006, 2005, 2002, 2000, 1996, 1995, 1993, 1992, 1991, 1986, 1984, 1982, 1980, 1979, 1976, 1975, 1973, 1970, 1967, 1965, 1962, 1960, 1959, 1956, 1955, 1954, 1951, 1950, 1946, 1945, 1943, 1940, 1938, 1933, 1932, 1928, 1926, 1925, 1920
2029 HEARST AVE	2020, 2017, 2014, 2010, 2006, 2005, 2002, 2000, 1996, 1995, 1993, 1992, 1991, 1986, 1984, 1982, 1980, 1979, 1976, 1975, 1973, 1970, 1967, 1965, 1962, 1960, 1959, 1956, 1954, 1951, 1950, 1946, 1945, 1943, 1940, 1938, 1933, 1932, 1928, 1926, 1925, 1920
2029 HEARST AVE	2020, 2017, 2014, 2010, 2006, 2005, 2002, 2000, 1996, 1995, 1993, 1992, 1991, 1986, 1984, 1982, 1980, 1979, 1976, 1975, 1973, 1970, 1967, 1965, 1962, 1960, 1959, 1956, 1955, 1954, 1951, 1946, 1945, 1943, 1940, 1938, 1933, 1932, 1928, 1926, 1925, 1920

FINDINGS

Address Researched	Address Not Identified in Research Source
2029 HEARST AVE	2020, 2017, 2014, 2010, 2006, 2005, 2002, 2000, 1996, 1995, 1993, 1992, 1991, 1986, 1984, 1982, 1980, 1979, 1976, 1975, 1973, 1970, 1967, 1965, 1962, 1960, 1959, 1956, 1955, 1954, 1951, 1950, 1946, 1945, 1940, 1938, 1933, 1932, 1928, 1926, 1925, 1920
2029 HEARST AVE	2020, 2017, 2014, 2010, 2006, 2005, 2002, 2000, 1996, 1995, 1993, 1992, 1991, 1986, 1984, 1982, 1980, 1979, 1976, 1975, 1973, 1970, 1967, 1965, 1962, 1960, 1959, 1956, 1955, 1954, 1951, 1950, 1946, 1945, 1943, 1940, 1938, 1932, 1928, 1926, 1925, 1920
2029 HEARST DR	2020, 2017, 2014, 2010, 2006, 2005, 2002, 2000, 1996, 1995, 1993, 1992, 1991, 1986, 1984, 1982, 1980, 1979, 1976, 1975, 1973, 1970, 1967, 1965, 1962, 1960, 1959, 1956, 1955, 1954, 1951, 1950, 1946, 1945, 1943, 1940, 1933, 1932, 1928, 1926, 1925, 1920
2029 HEARST DR	2020, 2017, 2014, 2010, 2006, 2005, 2002, 2000, 1996, 1995, 1993, 1992, 1991, 1986, 1984, 1982, 1980, 1979, 1976, 1975, 1973, 1970, 1967, 1965, 1962, 1960, 1959, 1956, 1955, 1954, 1951, 1950, 1946, 1943, 1940, 1938, 1933, 1932, 1928, 1926, 1925, 1920
2029 HEARST DR	2020, 2017, 2014, 2010, 2006, 2005, 2002, 2000, 1996, 1995, 1993, 1992, 1991, 1986, 1984, 1982, 1980, 1979, 1976, 1975, 1973, 1970, 1967, 1965, 1962, 1960, 1959, 1956, 1955, 1954, 1951, 1950, 1946, 1945, 1943, 1940, 1938, 1933, 1932, 1928, 1926, 1920
2029 HEARST DR	2020, 2017, 2014, 2010, 2006, 2005, 2002, 2000, 1996, 1995, 1993, 1992, 1991, 1986, 1984, 1982, 1980, 1979, 1976, 1975, 1973, 1970, 1967, 1965, 1962, 1960, 1959, 1956, 1955, 1954, 1951, 1950, 1946, 1945, 1943, 1940, 1938, 1933, 1932, 1928, 1926, 1925
2029 SHATTUCK AVE	2020, 2017, 2014, 2010, 2006, 2005, 2002, 2000, 1996, 1995, 1993, 1992, 1991, 1986, 1984, 1982, 1980, 1979, 1976, 1975, 1973, 1970, 1967, 1965, 1962, 1960, 1959, 1956, 1955, 1954, 1951, 1950, 1946, 1945, 1943, 1940, 1938, 1933, 1932, 1926, 1925, 1920
2029 SHATTUCK AVE	2020, 2017, 2014, 2010, 2006, 2005, 2002, 2000, 1996, 1995, 1993, 1992, 1991, 1986, 1984, 1982, 1980, 1979, 1976, 1975, 1973, 1970, 1967, 1965, 1962, 1960, 1959, 1956, 1955, 1954, 1951, 1950, 1946, 1945, 1943, 1940, 1938, 1932, 1928, 1926, 1925, 1920
2029 SHATTUCK AVE	2020, 2017, 2014, 2010, 2006, 2005, 2002, 2000, 1996, 1995, 1993, 1992, 1991, 1986, 1984, 1982, 1980, 1979, 1976, 1975, 1973, 1970, 1967, 1965, 1962, 1960, 1959, 1956, 1955, 1954, 1951, 1946, 1945, 1943, 1940, 1938, 1933, 1932, 1928, 1926, 1925, 1920
2029 SHATTUCK AVE	2020, 2017, 2014, 2010, 2006, 2005, 2002, 2000, 1996, 1995, 1993, 1992, 1991, 1986, 1984, 1982, 1980, 1979, 1976, 1975, 1973, 1970, 1967, 1965, 1960, 1959, 1956, 1955, 1954, 1951, 1950, 1946, 1945, 1943, 1940, 1938, 1933, 1932, 1928, 1926, 1925, 1920
2029 SHATTUCK AVE	2020, 2017, 2014, 2010, 2006, 2005, 2002, 2000, 1996, 1995, 1993, 1992, 1991, 1986, 1984, 1982, 1980, 1979, 1976, 1975, 1973, 1970, 1967, 1965, 1962, 1960, 1959, 1956, 1954, 1951, 1950, 1946, 1945, 1943, 1940, 1938, 1933, 1932, 1928, 1926, 1925, 1920
2029 SHATTUCK AVE	2020, 2017, 2014, 2010, 2006, 2005, 2002, 2000, 1996, 1995, 1993, 1992, 1991, 1986, 1984, 1982, 1980, 1979, 1976, 1975, 1973, 1970, 1967, 1965, 1962, 1960, 1959, 1956, 1955, 1954, 1951, 1950, 1946, 1943, 1940, 1938, 1933, 1932, 1928, 1926, 1925, 1920
2029 SHATTUCK AVE	2020, 2017, 2014, 2010, 2006, 2005, 2002, 2000, 1996, 1995, 1993, 1992, 1991, 1986, 1984, 1982, 1980, 1979, 1976, 1975, 1973, 1967, 1965, 1962, 1960, 1959, 1956, 1955, 1954, 1951, 1950, 1946, 1945, 1943, 1940, 1938, 1933, 1932, 1928, 1926, 1925, 1920

FINDINGS

Address Researched	Address Not Identified in Research Source
2029 SHATTUCK SQ	2020, 2017, 2014, 2010, 2006, 2005, 2002, 2000, 1996, 1995, 1993, 1992, 1991, 1986, 1984, 1982, 1980, 1979, 1976, 1975, 1973, 1970, 1967, 1965, 1962, 1960, 1959, 1956, 1955, 1954, 1951, 1950, 1946, 1945, 1943, 1940, 1933, 1932, 1928, 1926, 1925, 1920
2029 SHATTUCK SQ	2020, 2017, 2014, 2010, 2006, 2005, 2002, 2000, 1996, 1995, 1993, 1992, 1991, 1986, 1984, 1982, 1980, 1979, 1976, 1975, 1973, 1970, 1967, 1965, 1962, 1960, 1959, 1956, 1955, 1954, 1951, 1950, 1946, 1945, 1943, 1940, 1938, 1933, 1932, 1928, 1926, 1920
2029 UNIVERSITY AVE	2020, 2017, 2014, 2010, 2006, 2005, 2002, 2000, 1995, 1993, 1992, 1991, 1986, 1984, 1982, 1980, 1979, 1976, 1975, 1973, 1970, 1967, 1965, 1962, 1960, 1959, 1956, 1955, 1954, 1951, 1950, 1946, 1945, 1943, 1940, 1938, 1933, 1932, 1928, 1926, 1925, 1920
2030 ADDISON ST	2020, 2017, 2014, 2010, 2005, 2002, 2000, 1996, 1995, 1993, 1992, 1991, 1986, 1984, 1982, 1980, 1979, 1976, 1975, 1973, 1970, 1967, 1965, 1962, 1960, 1959, 1956, 1955, 1954, 1951, 1950, 1946, 1945, 1943, 1940, 1938, 1933, 1932, 1928, 1926, 1925, 1920
2030 ADDISON ST	2020, 2017, 2014, 2010, 2006, 2002, 2000, 1996, 1995, 1993, 1992, 1991, 1986, 1984, 1982, 1980, 1979, 1976, 1975, 1973, 1970, 1967, 1965, 1962, 1960, 1959, 1956, 1955, 1954, 1951, 1950, 1946, 1945, 1943, 1940, 1938, 1933, 1932, 1928, 1926, 1925, 1920
2030 ADDISON ST	2020, 2017, 2014, 2010, 2006, 2005, 2002, 2000, 1995, 1993, 1992, 1991, 1986, 1984, 1982, 1980, 1979, 1976, 1975, 1973, 1970, 1967, 1965, 1962, 1960, 1959, 1956, 1955, 1954, 1951, 1950, 1946, 1945, 1943, 1940, 1938, 1933, 1932, 1928, 1926, 1925, 1920
2030 ADDISON ST	2020, 2017, 2014, 2010, 2006, 2005, 2002, 1996, 1995, 1993, 1992, 1991, 1986, 1984, 1982, 1980, 1979, 1976, 1975, 1973, 1970, 1967, 1965, 1962, 1960, 1959, 1956, 1955, 1954, 1951, 1950, 1946, 1945, 1943, 1940, 1938, 1933, 1932, 1928, 1926, 1925, 1920
2030 ADDISON ST	2020, 2017, 2014, 2006, 2005, 2002, 2000, 1996, 1995, 1993, 1992, 1991, 1986, 1984, 1982, 1980, 1979, 1976, 1975, 1973, 1970, 1967, 1965, 1962, 1960, 1959, 1956, 1955, 1954, 1951, 1950, 1946, 1945, 1943, 1940, 1938, 1933, 1932, 1928, 1926, 1925, 1920
2030 ADDISON ST	2020, 2017, 2010, 2006, 2005, 2002, 2000, 1996, 1995, 1993, 1992, 1991, 1986, 1984, 1982, 1980, 1979, 1976, 1975, 1973, 1970, 1967, 1965, 1962, 1960, 1959, 1956, 1955, 1954, 1951, 1950, 1946, 1945, 1943, 1940, 1938, 1933, 1932, 1928, 1926, 1925, 1920
2030 ADDISON ST	2020, 2014, 2010, 2006, 2005, 2002, 2000, 1996, 1995, 1993, 1992, 1991, 1986, 1984, 1982, 1980, 1979, 1976, 1975, 1973, 1970, 1967, 1965, 1962, 1960, 1959, 1956, 1955, 1954, 1951, 1950, 1946, 1945, 1943, 1940, 1938, 1933, 1932, 1928, 1926, 1925, 1920
2030 ADDISON ST	2017, 2014, 2010, 2006, 2005, 2002, 2000, 1996, 1995, 1993, 1992, 1991, 1986, 1984, 1982, 1980, 1979, 1976, 1975, 1973, 1970, 1967, 1965, 1962, 1960, 1959, 1956, 1955, 1954, 1951, 1950, 1946, 1945, 1943, 1940, 1938, 1933, 1932, 1928, 1926, 1925, 1920
2030 ADDISON ST	2020, 2017, 2014, 2010, 2006, 2005, 2002, 2000, 1996, 1993, 1992, 1991, 1986, 1984, 1982, 1980, 1979, 1976, 1975, 1973, 1970, 1967, 1965, 1962, 1960, 1959, 1956, 1955, 1954, 1951, 1950, 1946, 1945, 1943, 1940, 1938, 1933, 1932, 1928, 1926, 1925, 1920
2030 ADDISON ST	2020, 2017, 2014, 2010, 2006, 2005, 2002, 2000, 1996, 1995, 1993, 1991, 1986, 1984, 1982, 1980, 1979, 1976, 1975, 1973, 1970, 1967, 1965, 1962, 1960, 1959, 1956, 1955, 1954, 1951, 1950, 1946, 1945, 1943, 1940, 1938, 1933, 1932, 1928, 1926, 1925, 1920

FINDINGS

Address Researched	Address Not Identified in Research Source
2030 ADDISON ST	2020, 2017, 2014, 2010, 2006, 2005, 2002, 2000, 1996, 1995, 1993, 1992, 1991, 1986, 1984, 1982, 1980, 1979, 1976, 1975, 1973, 1970, 1967, 1965, 1962, 1960, 1959, 1956, 1955, 1954, 1951, 1950, 1946, 1945, 1940, 1938, 1933, 1932, 1928, 1926, 1925, 1920
2030 ADDISON WAY	2020, 2017, 2014, 2010, 2006, 2005, 2002, 2000, 1996, 1995, 1993, 1992, 1991, 1986, 1984, 1982, 1980, 1979, 1976, 1975, 1973, 1970, 1967, 1965, 1962, 1960, 1959, 1956, 1955, 1954, 1951, 1950, 1946, 1945, 1943, 1940, 1933, 1932, 1928, 1926, 1925, 1920
2030 ADDISON WAY	2020, 2017, 2014, 2010, 2006, 2005, 2002, 2000, 1996, 1995, 1993, 1992, 1986, 1984, 1982, 1980, 1979, 1976, 1975, 1973, 1970, 1967, 1965, 1962, 1960, 1959, 1956, 1955, 1954, 1951, 1950, 1946, 1945, 1943, 1940, 1938, 1933, 1932, 1928, 1926, 1925, 1920
2030 BERKELEY WAY	2020, 2017, 2014, 2010, 2006, 2005, 2002, 2000, 1996, 1995, 1993, 1992, 1991, 1986, 1984, 1982, 1980, 1979, 1976, 1975, 1973, 1970, 1967, 1965, 1962, 1960, 1959, 1956, 1955, 1954, 1951, 1950, 1946, 1945, 1940, 1938, 1933, 1932, 1928, 1926, 1925, 1920
2030 BERKELEY WAY	2020, 2017, 2014, 2010, 2006, 2005, 2002, 2000, 1996, 1995, 1993, 1992, 1991, 1986, 1984, 1982, 1980, 1979, 1976, 1975, 1973, 1970, 1967, 1965, 1962, 1960, 1959, 1956, 1955, 1954, 1951, 1950, 1946, 1945, 1943, 1940, 1938, 1932, 1928, 1926, 1925, 1920
2030 BERKELEY WAY	2020, 2017, 2014, 2010, 2006, 2005, 2002, 2000, 1996, 1995, 1993, 1992, 1991, 1986, 1984, 1982, 1980, 1979, 1976, 1975, 1973, 1970, 1967, 1965, 1962, 1960, 1959, 1956, 1955, 1954, 1951, 1946, 1945, 1943, 1940, 1938, 1933, 1932, 1928, 1926, 1925, 1920
2030 BERKELEY WAY	2020, 2017, 2014, 2010, 2006, 2005, 2002, 2000, 1996, 1995, 1993, 1992, 1991, 1986, 1984, 1982, 1980, 1979, 1976, 1975, 1973, 1970, 1967, 1965, 1962, 1960, 1959, 1956, 1955, 1954, 1951, 1950, 1946, 1943, 1940, 1938, 1933, 1932, 1928, 1926, 1925, 1920
2115 MILVIA ST	2020, 2017, 2014, 2010, 2006, 2005, 2002, 2000, 1996, 1995, 1993, 1992, 1991, 1986, 1984, 1982, 1980, 1979, 1976, 1975, 1973, 1970, 1967, 1965, 1960, 1959, 1956, 1955, 1954, 1951, 1950, 1946, 1945, 1943, 1940, 1938, 1933, 1932, 1928, 1926, 1925, 1920
2115 MILVIA ST	2020, 2017, 2014, 2010, 2006, 2005, 2002, 2000, 1996, 1995, 1993, 1992, 1991, 1986, 1984, 1982, 1979, 1976, 1975, 1973, 1970, 1967, 1965, 1962, 1960, 1959, 1956, 1955, 1954, 1951, 1950, 1946, 1945, 1943, 1940, 1938, 1933, 1932, 1928, 1926, 1925, 1920
2115 MILVIA ST	2020, 2017, 2014, 2010, 2006, 2005, 2002, 2000, 1996, 1995, 1993, 1992, 1991, 1986, 1984, 1982, 1980, 1979, 1976, 1975, 1973, 1967, 1965, 1962, 1960, 1959, 1956, 1955, 1954, 1951, 1950, 1946, 1945, 1943, 1940, 1938, 1933, 1932, 1928, 1926, 1925, 1920
2115 MILVIA ST	2020, 2017, 2014, 2006, 2005, 2002, 2000, 1996, 1995, 1993, 1992, 1991, 1986, 1984, 1982, 1980, 1979, 1976, 1975, 1973, 1970, 1967, 1965, 1962, 1960, 1959, 1956, 1955, 1954, 1951, 1950, 1946, 1945, 1943, 1940, 1938, 1933, 1932, 1928, 1926, 1925, 1920
2115 MILVIA ST	2020, 2017, 2010, 2006, 2005, 2002, 2000, 1996, 1995, 1993, 1992, 1991, 1986, 1984, 1982, 1980, 1979, 1976, 1975, 1973, 1970, 1967, 1965, 1962, 1960, 1959, 1956, 1955, 1954, 1951, 1950, 1946, 1945, 1943, 1940, 1938, 1933, 1932, 1928, 1926, 1925, 1920
2115 MILVIA ST	2017, 2014, 2010, 2006, 2005, 2002, 2000, 1996, 1995, 1993, 1992, 1991, 1986, 1984, 1982, 1980, 1979, 1976, 1975, 1973, 1970, 1967, 1965, 1962, 1960, 1959, 1956, 1955, 1954, 1951, 1950, 1946, 1945, 1943, 1940, 1938, 1933, 1932, 1928, 1926, 1925, 1920

FINDINGS

Address Researched	Address Not Identified in Research Source
2115 MILVIA ST	2020, 2014, 2010, 2006, 2005, 2002, 2000, 1996, 1995, 1993, 1992, 1991, 1986, 1984, 1982, 1980, 1979, 1976, 1975, 1973, 1970, 1967, 1965, 1962, 1960, 1959, 1956, 1955, 1954, 1951, 1950, 1946, 1945, 1943, 1940, 1938, 1933, 1932, 1928, 1926, 1925, 1920
2115 MILVIA ST	2020, 2017, 2014, 2010, 2006, 2002, 2000, 1996, 1995, 1993, 1992, 1991, 1986, 1984, 1982, 1980, 1979, 1976, 1975, 1973, 1970, 1967, 1965, 1962, 1960, 1959, 1956, 1955, 1954, 1951, 1950, 1946, 1945, 1943, 1940, 1938, 1933, 1932, 1928, 1926, 1925, 1920
2115 MILVIA ST	2020, 2017, 2014, 2010, 2005, 2002, 2000, 1996, 1995, 1993, 1992, 1991, 1986, 1984, 1982, 1980, 1979, 1976, 1975, 1973, 1970, 1967, 1965, 1962, 1960, 1959, 1956, 1955, 1954, 1951, 1950, 1946, 1945, 1943, 1940, 1938, 1933, 1932, 1928, 1926, 1925, 1920
2115 MILVIA ST	2020, 2017, 2014, 2010, 2006, 2005, 2002, 2000, 1995, 1993, 1992, 1991, 1986, 1984, 1982, 1980, 1979, 1976, 1975, 1973, 1970, 1967, 1965, 1962, 1960, 1959, 1956, 1955, 1954, 1951, 1950, 1946, 1945, 1943, 1940, 1938, 1933, 1932, 1928, 1926, 1925, 1920
2115 MILVIA ST	2020, 2017, 2014, 2010, 2006, 2005, 2002, 1996, 1995, 1993, 1992, 1991, 1986, 1984, 1982, 1980, 1979, 1976, 1975, 1973, 1970, 1967, 1965, 1962, 1960, 1959, 1956, 1955, 1954, 1951, 1950, 1946, 1945, 1943, 1940, 1938, 1933, 1932, 1928, 1926, 1925, 1920
2115 SHATTUCK AVE	2020, 2014, 2010, 2006, 2005, 2002, 2000, 1996, 1995, 1993, 1992, 1991, 1986, 1984, 1982, 1980, 1979, 1976, 1975, 1973, 1970, 1967, 1965, 1962, 1960, 1959, 1956, 1955, 1954, 1951, 1950, 1946, 1945, 1943, 1940, 1938, 1933, 1932, 1928, 1926, 1925, 1920
2115 SHATTUCK AVE	2017, 2014, 2010, 2006, 2005, 2002, 2000, 1996, 1995, 1993, 1992, 1991, 1986, 1984, 1982, 1980, 1979, 1976, 1975, 1973, 1970, 1967, 1965, 1962, 1960, 1959, 1956, 1955, 1954, 1951, 1950, 1946, 1945, 1943, 1940, 1938, 1933, 1932, 1928, 1926, 1925, 1920
2115 SHATTUCK AVE	2020, 2017, 2010, 2006, 2005, 2002, 2000, 1996, 1995, 1993, 1992, 1991, 1986, 1984, 1982, 1980, 1979, 1976, 1975, 1973, 1970, 1967, 1965, 1962, 1960, 1959, 1956, 1955, 1954, 1951, 1950, 1946, 1945, 1943, 1940, 1938, 1933, 1932, 1928, 1926, 1925, 1920
2115 SHATTUCK AVE	2020, 2017, 2014, 2006, 2005, 2002, 2000, 1996, 1995, 1993, 1992, 1991, 1986, 1984, 1982, 1980, 1979, 1976, 1975, 1973, 1970, 1967, 1965, 1962, 1960, 1959, 1956, 1955, 1954, 1951, 1950, 1946, 1945, 1943, 1940, 1938, 1933, 1932, 1928, 1926, 1925, 1920
2115 UNIVERSITY AVE	2020, 2017, 2014, 2010, 2006, 2005, 2002, 2000, 1996, 1995, 1993, 1992, 1991, 1986, 1984, 1982, 1980, 1979, 1976, 1975, 1973, 1970, 1967, 1965, 1962, 1960, 1959, 1956, 1955, 1954, 1951, 1950, 1946, 1945, 1943, 1940, 1938, 1933, 1932, 1926, 1925, 1920
2116 BERKELEY WAY	2020, 2017, 2014, 2010, 2006, 2005, 2002, 1996, 1995, 1993, 1992, 1991, 1986, 1984, 1982, 1980, 1979, 1976, 1975, 1973, 1970, 1967, 1965, 1962, 1960, 1959, 1956, 1955, 1954, 1951, 1950, 1946, 1945, 1943, 1940, 1938, 1933, 1932, 1928, 1926, 1925, 1920
2116 BERKELEY WAY	2020, 2017, 2014, 2010, 2006, 2005, 2002, 2000, 1995, 1993, 1992, 1991, 1986, 1984, 1982, 1980, 1979, 1976, 1975, 1973, 1970, 1967, 1965, 1962, 1960, 1959, 1956, 1955, 1954, 1951, 1950, 1946, 1945, 1943, 1940, 1938, 1933, 1932, 1928, 1926, 1925, 1920
2116 BERKELEY WAY	2020, 2017, 2014, 2010, 2005, 2002, 2000, 1996, 1995, 1993, 1992, 1991, 1986, 1984, 1982, 1980, 1979, 1976, 1975, 1973, 1970, 1967, 1965, 1962, 1960, 1959, 1956, 1955, 1954, 1951, 1950, 1946, 1945, 1943, 1940, 1938, 1933, 1932, 1928, 1926, 1925, 1920

FINDINGS

Address Researched	Address Not Identified in Research Source
2116 BERKELEY WAY	2020, 2017, 2014, 2010, 2006, 2005, 2002, 2000, 1996, 1995, 1993, 1991, 1986, 1984, 1982, 1980, 1979, 1976, 1975, 1973, 1970, 1967, 1965, 1962, 1960, 1959, 1956, 1955, 1954, 1951, 1950, 1946, 1945, 1943, 1940, 1938, 1933, 1932, 1928, 1926, 1925, 1920
2116 BERKELEY WAY	2020, 2017, 2014, 2010, 2006, 2005, 2002, 2000, 1996, 1995, 1993, 1992, 1986, 1984, 1982, 1980, 1979, 1976, 1975, 1973, 1970, 1967, 1965, 1962, 1960, 1959, 1956, 1955, 1954, 1951, 1950, 1946, 1945, 1943, 1940, 1938, 1933, 1932, 1928, 1926, 1925, 1920
2116 BERKELEY WAY	2020, 2017, 2014, 2010, 2006, 2005, 2002, 2000, 1996, 1995, 1993, 1992, 1991, 1984, 1982, 1980, 1979, 1976, 1975, 1973, 1970, 1967, 1965, 1962, 1960, 1959, 1956, 1955, 1954, 1951, 1950, 1946, 1945, 1943, 1940, 1938, 1933, 1932, 1928, 1926, 1925, 1920
2116 SHATTUCK AVE	2020, 2017, 2014, 2010, 2006, 2005, 2002, 2000, 1996, 1995, 1993, 1992, 1986, 1984, 1982, 1980, 1979, 1976, 1975, 1973, 1970, 1967, 1965, 1962, 1960, 1959, 1956, 1955, 1954, 1951, 1950, 1946, 1945, 1943, 1940, 1938, 1933, 1932, 1928, 1926, 1925, 1920
2116 SHATTUCK AVE	2020, 2017, 2014, 2010, 2006, 2005, 2002, 2000, 1996, 1995, 1993, 1991, 1986, 1984, 1982, 1980, 1979, 1976, 1975, 1973, 1970, 1967, 1965, 1962, 1960, 1959, 1956, 1955, 1954, 1951, 1950, 1946, 1945, 1943, 1940, 1938, 1933, 1932, 1928, 1926, 1925, 1920
2116 SHATTUCK AVE	2020, 2017, 2014, 2010, 2006, 2005, 2002, 2000, 1996, 1993, 1992, 1991, 1986, 1984, 1982, 1980, 1979, 1976, 1975, 1973, 1970, 1967, 1965, 1962, 1960, 1959, 1956, 1955, 1954, 1951, 1950, 1946, 1945, 1943, 1940, 1938, 1933, 1932, 1928, 1926, 1925, 1920
2116 SHATTUCK AVE	2020, 2017, 2014, 2010, 2006, 2005, 2002, 2000, 1996, 1995, 1993, 1992, 1991, 1986, 1984, 1982, 1980, 1979, 1976, 1975, 1973, 1967, 1965, 1962, 1960, 1959, 1956, 1955, 1954, 1951, 1950, 1946, 1945, 1943, 1940, 1938, 1933, 1932, 1928, 1926, 1925, 1920
2116 SHATTUCK AVE	2020, 2017, 2014, 2010, 2006, 2005, 2002, 2000, 1996, 1995, 1993, 1992, 1991, 1986, 1984, 1982, 1980, 1979, 1976, 1973, 1970, 1967, 1965, 1962, 1960, 1959, 1956, 1955, 1954, 1951, 1950, 1946, 1945, 1943, 1940, 1938, 1933, 1932, 1928, 1926, 1925, 1920
2116 SHATTUCK AVE	2020, 2017, 2014, 2010, 2006, 2005, 2002, 2000, 1996, 1995, 1993, 1992, 1991, 1986, 1984, 1982, 1980, 1979, 1976, 1975, 1973, 1970, 1967, 1965, 1962, 1960, 1959, 1956, 1955, 1954, 1951, 1950, 1946, 1945, 1943, 1940, 1938, 1933, 1932, 1928, 1926, 1925, 1920
2116 SHATTUCK AVE	2020, 2017, 2014, 2010, 2006, 2005, 2002, 2000, 1996, 1995, 1993, 1992, 1991, 1984, 1982, 1980, 1979, 1976, 1975, 1973, 1970, 1967, 1965, 1962, 1960, 1959, 1956, 1955, 1954, 1951, 1950, 1946, 1945, 1943, 1940, 1938, 1933, 1932, 1928, 1926, 1925, 1920
2116 SHATTUCK AVE	2020, 2017, 2014, 2010, 2006, 2002, 2000, 1996, 1995, 1993, 1992, 1991, 1986, 1984, 1982, 1980, 1979, 1976, 1975, 1973, 1970, 1967, 1965, 1962, 1960, 1959, 1956, 1955, 1954, 1951, 1950, 1946, 1945, 1943, 1940, 1938, 1933, 1932, 1928, 1926, 1925, 1920
2116 SHATTUCK AVE	2020, 2017, 2014, 2010, 2006, 2005, 2002, 2000, 1995, 1993, 1992, 1991, 1986, 1984, 1982, 1980, 1979, 1976, 1975, 1973, 1970, 1967, 1965, 1962, 1960, 1959, 1956, 1955, 1954, 1951, 1950, 1946, 1945, 1943, 1940, 1938, 1933, 1932, 1928, 1926, 1925, 1920
2116 SHATTUCK AVE	2020, 2017, 2014, 2010, 2006, 2005, 2002, 1996, 1995, 1993, 1992, 1991, 1986, 1984, 1982, 1980, 1979, 1976, 1975, 1973, 1970, 1967, 1965, 1962, 1960, 1959, 1956, 1955, 1954, 1951, 1950, 1946, 1945, 1943, 1940, 1938, 1933, 1932, 1928, 1926, 1925, 1920

FINDINGS

Address Researched	Address Not Identified in Research Source
2116 SHATTUCK AVE	2020, 2017, 2014, 2006, 2005, 2002, 2000, 1996, 1995, 1993, 1992, 1991, 1986, 1984, 1982, 1980, 1979, 1976, 1975, 1973, 1970, 1967, 1965, 1962, 1960, 1959, 1956, 1955, 1954, 1951, 1950, 1946, 1945, 1943, 1940, 1938, 1933, 1932, 1928, 1926, 1925, 1920
2116 SHATTUCK AVE	2020, 2017, 2010, 2006, 2005, 2002, 2000, 1996, 1995, 1993, 1992, 1991, 1986, 1984, 1982, 1980, 1979, 1976, 1975, 1973, 1970, 1967, 1965, 1962, 1960, 1959, 1956, 1955, 1954, 1951, 1950, 1946, 1945, 1943, 1940, 1938, 1933, 1932, 1928, 1926, 1925, 1920
2116 SHATTUCK AVE	2017, 2014, 2010, 2006, 2005, 2002, 2000, 1996, 1995, 1993, 1992, 1991, 1986, 1984, 1982, 1980, 1979, 1976, 1975, 1973, 1970, 1967, 1965, 1962, 1960, 1959, 1956, 1955, 1954, 1951, 1950, 1946, 1945, 1943, 1940, 1938, 1933, 1932, 1928, 1926, 1925, 1920
2116 SHATTUCK AVE	2020, 2014, 2010, 2006, 2005, 2002, 2000, 1996, 1995, 1993, 1992, 1991, 1986, 1984, 1982, 1980, 1979, 1976, 1975, 1973, 1970, 1967, 1965, 1962, 1960, 1959, 1956, 1955, 1954, 1951, 1950, 1946, 1945, 1943, 1940, 1938, 1933, 1932, 1928, 1926, 1925, 1920
2116 SHATTUCK AVE	2020, 2017, 2014, 2010, 2006, 2005, 2002, 2000, 1996, 1995, 1993, 1992, 1991, 1986, 1984, 1982, 1980, 1979, 1976, 1975, 1973, 1970, 1967, 1965, 1962, 1960, 1959, 1956, 1955, 1954, 1951, 1950, 1946, 1945, 1943, 1940, 1938, 1933, 1932, 1926, 1925, 1920
2116 SHATTUCK AVE	2020, 2017, 2014, 2010, 2006, 2005, 2002, 2000, 1996, 1995, 1993, 1992, 1991, 1986, 1984, 1982, 1980, 1979, 1976, 1975, 1973, 1970, 1967, 1965, 1960, 1959, 1956, 1955, 1954, 1951, 1950, 1946, 1945, 1943, 1940, 1938, 1933, 1932, 1928, 1926, 1925, 1920
2116 SHATTUCK AVE	2020, 2017, 2014, 2010, 2006, 2005, 2002, 2000, 1996, 1995, 1993, 1992, 1991, 1986, 1984, 1982, 1980, 1979, 1976, 1975, 1973, 1970, 1967, 1965, 1962, 1960, 1959, 1956, 1954, 1951, 1950, 1946, 1945, 1943, 1940, 1938, 1933, 1932, 1928, 1926, 1925, 1920
2116 SHATTUCK AVE	2020, 2017, 2014, 2010, 2006, 2005, 2002, 2000, 1996, 1995, 1993, 1992, 1991, 1986, 1984, 1982, 1980, 1979, 1976, 1975, 1973, 1970, 1967, 1965, 1962, 1960, 1959, 1956, 1955, 1954, 1951, 1946, 1945, 1943, 1940, 1938, 1933, 1932, 1928, 1926, 1925, 1920
2116 SHATTUCK AVE	2020, 2017, 2014, 2010, 2006, 2005, 2002, 2000, 1996, 1995, 1993, 1992, 1991, 1986, 1984, 1982, 1980, 1979, 1976, 1975, 1973, 1970, 1967, 1965, 1962, 1960, 1959, 1956, 1955, 1954, 1951, 1950, 1946, 1945, 1940, 1938, 1933, 1932, 1928, 1926, 1925, 1920
2116 SHATTUCK AVE	2020, 2017, 2014, 2010, 2006, 2005, 2002, 2000, 1996, 1995, 1993, 1992, 1991, 1986, 1984, 1982, 1980, 1979, 1976, 1975, 1973, 1970, 1967, 1965, 1962, 1960, 1959, 1956, 1955, 1954, 1951, 1950, 1946, 1943, 1940, 1938, 1933, 1932, 1928, 1926, 1925, 1920
2117 BERKELEY WAY	2020, 2017, 2014, 2010, 2006, 2005, 2002, 2000, 1996, 1995, 1993, 1992, 1991, 1986, 1984, 1982, 1980, 1979, 1976, 1975, 1973, 1970, 1967, 1965, 1962, 1960, 1959, 1956, 1955, 1954, 1951, 1950, 1946, 1945, 1943, 1940, 1938, 1933, 1932, 1928, 1926, 1920
2117 BERKELEY WAY	2020, 2017, 2014, 2010, 2006, 2005, 2002, 2000, 1996, 1995, 1993, 1992, 1991, 1986, 1984, 1982, 1980, 1979, 1976, 1975, 1973, 1970, 1967, 1965, 1962, 1960, 1959, 1956, 1955, 1954, 1951, 1950, 1946, 1945, 1943, 1940, 1938, 1933, 1932, 1928, 1926, 1925

FINDINGS

Address Researched	Address Not Identified in Research Source
2117 SHATTUCK AVE	2020, 2014, 2010, 2006, 2005, 2002, 2000, 1996, 1995, 1993, 1992, 1991, 1986, 1984, 1982, 1980, 1979, 1976, 1975, 1973, 1970, 1967, 1965, 1962, 1960, 1959, 1956, 1955, 1954, 1951, 1950, 1946, 1945, 1943, 1940, 1938, 1933, 1932, 1928, 1926, 1925, 1920
2117 SHATTUCK AVE	2017, 2014, 2010, 2006, 2005, 2002, 2000, 1996, 1995, 1993, 1992, 1991, 1986, 1984, 1982, 1980, 1979, 1976, 1975, 1973, 1970, 1967, 1965, 1962, 1960, 1959, 1956, 1955, 1954, 1951, 1950, 1946, 1945, 1943, 1940, 1938, 1933, 1932, 1928, 1926, 1925, 1920
2117 SHATTUCK AVE	2020, 2017, 2010, 2006, 2005, 2002, 2000, 1996, 1995, 1993, 1992, 1991, 1986, 1984, 1982, 1980, 1979, 1976, 1975, 1973, 1970, 1967, 1965, 1962, 1960, 1959, 1956, 1955, 1954, 1951, 1950, 1946, 1945, 1943, 1940, 1938, 1933, 1932, 1928, 1926, 1925, 1920
2117 SHATTUCK AVE	2020, 2017, 2014, 2006, 2005, 2002, 2000, 1996, 1995, 1993, 1992, 1991, 1986, 1984, 1982, 1980, 1979, 1976, 1975, 1973, 1970, 1967, 1965, 1962, 1960, 1959, 1956, 1955, 1954, 1951, 1950, 1946, 1945, 1943, 1940, 1938, 1933, 1932, 1928, 1926, 1925, 1920
2117 UNIVERSITY AVE	2020, 2017, 2014, 2010, 2006, 2005, 2002, 2000, 1996, 1995, 1993, 1992, 1991, 1986, 1984, 1982, 1980, 1979, 1976, 1975, 1973, 1967, 1965, 1962, 1960, 1959, 1956, 1955, 1954, 1951, 1950, 1946, 1945, 1943, 1940, 1938, 1933, 1932, 1928, 1926, 1925, 1920
2117 UNIVERSITY AVE	2020, 2017, 2014, 2010, 2006, 2005, 2002, 2000, 1996, 1995, 1993, 1992, 1991, 1986, 1984, 1982, 1980, 1979, 1976, 1975, 1973, 1970, 1967, 1965, 1962, 1960, 1959, 1956, 1955, 1954, 1951, 1950, 1946, 1945, 1943, 1940, 1938, 1932, 1928, 1926, 1925, 1920
2117 UNIVERSITY AVE	2020, 2017, 2014, 2010, 2006, 2005, 2002, 2000, 1996, 1995, 1993, 1992, 1991, 1986, 1984, 1982, 1980, 1979, 1976, 1975, 1973, 1970, 1967, 1965, 1962, 1960, 1959, 1956, 1954, 1951, 1950, 1946, 1945, 1943, 1940, 1938, 1933, 1932, 1928, 1926, 1925, 1920
2118 MILVIA ST	2020, 2017, 2014, 2010, 2006, 2005, 2002, 2000, 1996, 1995, 1993, 1992, 1991, 1986, 1984, 1982, 1980, 1979, 1976, 1975, 1973, 1967, 1965, 1962, 1960, 1959, 1956, 1955, 1954, 1951, 1950, 1946, 1945, 1943, 1940, 1938, 1933, 1932, 1928, 1926, 1925, 1920
2118 MILVIA ST	2020, 2017, 2014, 2010, 2006, 2005, 2002, 2000, 1996, 1995, 1993, 1992, 1991, 1986, 1984, 1982, 1980, 1979, 1976, 1973, 1970, 1967, 1965, 1962, 1960, 1959, 1956, 1955, 1954, 1951, 1950, 1946, 1945, 1943, 1940, 1938, 1933, 1932, 1928, 1926, 1925, 1920
2118 MILVIA ST	2020, 2017, 2014, 2010, 2006, 2005, 2002, 2000, 1996, 1995, 1993, 1992, 1991, 1984, 1982, 1980, 1979, 1976, 1975, 1973, 1970, 1967, 1965, 1962, 1960, 1959, 1956, 1955, 1954, 1951, 1950, 1946, 1945, 1943, 1940, 1938, 1933, 1932, 1928, 1926, 1925, 1920
2118 MILVIA ST	2020, 2017, 2014, 2010, 2006, 2005, 2002, 2000, 1996, 1995, 1993, 1992, 1991, 1986, 1984, 1982, 1979, 1976, 1975, 1973, 1970, 1967, 1965, 1962, 1960, 1959, 1956, 1955, 1954, 1951, 1950, 1946, 1945, 1943, 1940, 1938, 1933, 1932, 1928, 1926, 1925, 1920
2118 MILVIA ST	2020, 2017, 2014, 2006, 2005, 2002, 2000, 1996, 1995, 1993, 1992, 1991, 1986, 1984, 1982, 1980, 1979, 1976, 1975, 1973, 1970, 1967, 1965, 1962, 1960, 1959, 1956, 1955, 1954, 1951, 1950, 1946, 1945, 1943, 1940, 1938, 1933, 1932, 1928, 1926, 1925, 1920
2118 MILVIA ST	2020, 2017, 2014, 2010, 2006, 2005, 2002, 1996, 1995, 1993, 1992, 1991, 1986, 1984, 1982, 1980, 1979, 1976, 1975, 1973, 1970, 1967, 1965, 1962, 1960, 1959, 1956, 1955, 1954, 1951, 1950, 1946, 1945, 1943, 1940, 1938, 1933, 1932, 1928, 1926, 1925, 1920

FINDINGS

Address Researched	Address Not Identified in Research Source
2118 MILVIA ST	2020, 2017, 2014, 2010, 2006, 2005, 2002, 2000, 1995, 1993, 1992, 1991, 1986, 1984, 1982, 1980, 1979, 1976, 1975, 1973, 1970, 1967, 1965, 1962, 1960, 1959, 1956, 1955, 1954, 1951, 1950, 1946, 1945, 1943, 1940, 1938, 1933, 1932, 1928, 1926, 1925, 1920
2118 MILVIA ST	2020, 2017, 2014, 2010, 2005, 2002, 2000, 1996, 1995, 1993, 1992, 1991, 1986, 1984, 1982, 1980, 1979, 1976, 1975, 1973, 1970, 1967, 1965, 1962, 1960, 1959, 1956, 1955, 1954, 1951, 1950, 1946, 1945, 1943, 1940, 1938, 1933, 1932, 1928, 1926, 1925, 1920
2118 MILVIA ST	2020, 2017, 2014, 2010, 2006, 2002, 2000, 1996, 1995, 1993, 1992, 1991, 1986, 1984, 1982, 1980, 1979, 1976, 1975, 1973, 1970, 1967, 1965, 1962, 1960, 1959, 1956, 1955, 1954, 1951, 1950, 1946, 1945, 1943, 1940, 1938, 1933, 1932, 1928, 1926, 1925, 1920
2118 SHATTUCK AVE	2020, 2017, 2014, 2010, 2006, 2002, 2000, 1996, 1995, 1993, 1992, 1991, 1986, 1984, 1982, 1980, 1979, 1976, 1975, 1973, 1970, 1967, 1965, 1962, 1960, 1959, 1956, 1955, 1954, 1951, 1950, 1946, 1945, 1943, 1940, 1938, 1933, 1932, 1928, 1926, 1925, 1920
2118 SHATTUCK AVE	2020, 2017, 2014, 2010, 2005, 2002, 2000, 1996, 1995, 1993, 1992, 1991, 1986, 1984, 1982, 1980, 1979, 1976, 1975, 1973, 1970, 1967, 1965, 1962, 1960, 1959, 1956, 1955, 1954, 1951, 1950, 1946, 1945, 1943, 1940, 1938, 1933, 1932, 1928, 1926, 1925, 1920
2118 SHATTUCK AVE	2020, 2017, 2014, 2010, 2006, 2005, 2002, 2000, 1995, 1993, 1992, 1991, 1986, 1984, 1982, 1980, 1979, 1976, 1975, 1973, 1970, 1967, 1965, 1962, 1960, 1959, 1956, 1955, 1954, 1951, 1950, 1946, 1945, 1943, 1940, 1938, 1933, 1932, 1928, 1926, 1925, 1920
2118 SHATTUCK AVE	2020, 2017, 2014, 2010, 2006, 2005, 2002, 1996, 1995, 1993, 1992, 1991, 1986, 1984, 1982, 1980, 1979, 1976, 1975, 1973, 1970, 1967, 1965, 1962, 1960, 1959, 1956, 1955, 1954, 1951, 1950, 1946, 1945, 1943, 1940, 1938, 1933, 1932, 1928, 1926, 1925, 1920
2118 SHATTUCK AVE	2020, 2017, 2014, 2006, 2005, 2002, 2000, 1996, 1995, 1993, 1992, 1991, 1986, 1984, 1982, 1980, 1979, 1976, 1975, 1973, 1970, 1967, 1965, 1962, 1960, 1959, 1956, 1955, 1954, 1951, 1950, 1946, 1945, 1943, 1940, 1938, 1933, 1932, 1928, 1926, 1925, 1920
2118 SHATTUCK AVE	2020, 2017, 2010, 2006, 2005, 2002, 2000, 1996, 1995, 1993, 1992, 1991, 1986, 1984, 1982, 1980, 1979, 1976, 1975, 1973, 1970, 1967, 1965, 1962, 1960, 1959, 1956, 1955, 1954, 1951, 1950, 1946, 1945, 1943, 1940, 1938, 1933, 1932, 1928, 1926, 1925, 1920
2118 SHATTUCK AVE	2017, 2014, 2010, 2006, 2005, 2002, 2000, 1996, 1995, 1993, 1992, 1991, 1986, 1984, 1982, 1980, 1979, 1976, 1975, 1973, 1970, 1967, 1965, 1962, 1960, 1959, 1956, 1955, 1954, 1951, 1950, 1946, 1945, 1943, 1940, 1938, 1933, 1932, 1928, 1926, 1925, 1920
2118 SHATTUCK AVE	2020, 2014, 2010, 2006, 2005, 2002, 2000, 1996, 1995, 1993, 1992, 1991, 1986, 1984, 1982, 1980, 1979, 1976, 1975, 1973, 1970, 1967, 1965, 1962, 1960, 1959, 1956, 1955, 1954, 1951, 1950, 1946, 1945, 1943, 1940, 1938, 1933, 1932, 1928, 1926, 1925, 1920
2118 SHATTUCK AVE	2020, 2017, 2014, 2010, 2006, 2005, 2002, 2000, 1996, 1995, 1993, 1992, 1991, 1984, 1982, 1980, 1979, 1976, 1975, 1973, 1970, 1967, 1965, 1962, 1960, 1959, 1956, 1955, 1954, 1951, 1950, 1946, 1945, 1943, 1940, 1938, 1933, 1932, 1928, 1926, 1925, 1920
2118 SHATTUCK AVE	2020, 2017, 2014, 2010, 2006, 2005, 2002, 2000, 1996, 1995, 1993, 1992, 1991, 1986, 1984, 1982, 1980, 1979, 1976, 1973, 1970, 1967, 1965, 1962, 1960, 1959, 1956, 1955, 1954, 1951, 1950, 1946, 1945, 1943, 1940, 1938, 1933, 1932, 1928, 1926, 1925, 1920

FINDINGS

Address Researched	Address Not Identified in Research Source
2118 SHATTUCK AVE	2020, 2017, 2014, 2010, 2006, 2005, 2002, 2000, 1996, 1995, 1993, 1992, 1991, 1986, 1984, 1982, 1980, 1979, 1976, 1975, 1973, 1967, 1965, 1962, 1960, 1959, 1956, 1955, 1954, 1951, 1950, 1946, 1945, 1943, 1940, 1938, 1933, 1932, 1928, 1926, 1925, 1920
2118 SHATTUCK AVE	2020, 2017, 2014, 2010, 2006, 2005, 2002, 2000, 1996, 1993, 1992, 1991, 1986, 1984, 1982, 1980, 1979, 1976, 1975, 1973, 1970, 1967, 1965, 1962, 1960, 1959, 1956, 1955, 1954, 1951, 1950, 1946, 1945, 1943, 1940, 1938, 1933, 1932, 1928, 1926, 1925, 1920
2118 SHATTUCK AVE	2020, 2017, 2014, 2010, 2006, 2005, 2002, 2000, 1996, 1995, 1993, 1991, 1986, 1984, 1982, 1980, 1979, 1976, 1975, 1973, 1970, 1967, 1965, 1962, 1960, 1959, 1956, 1955, 1954, 1951, 1950, 1946, 1945, 1943, 1940, 1938, 1933, 1932, 1928, 1926, 1925, 1920
2118 SHATTUCK AVE	2020, 2017, 2014, 2010, 2006, 2005, 2002, 2000, 1996, 1995, 1993, 1992, 1986, 1984, 1982, 1980, 1979, 1976, 1975, 1973, 1970, 1967, 1965, 1962, 1960, 1959, 1956, 1955, 1954, 1951, 1950, 1946, 1945, 1943, 1940, 1938, 1933, 1932, 1928, 1926, 1925, 1920
2118 SHATTUCK AVE	2020, 2017, 2014, 2010, 2006, 2005, 2002, 2000, 1996, 1995, 1993, 1992, 1991, 1986, 1984, 1982, 1980, 1979, 1976, 1975, 1973, 1970, 1967, 1965, 1962, 1960, 1959, 1956, 1954, 1951, 1950, 1946, 1945, 1943, 1940, 1938, 1933, 1932, 1928, 1926, 1925, 1920
2118 SHATTUCK AVE	2020, 2017, 2014, 2010, 2006, 2005, 2002, 2000, 1996, 1995, 1993, 1992, 1991, 1986, 1984, 1982, 1980, 1979, 1976, 1975, 1973, 1970, 1967, 1965, 1960, 1959, 1956, 1955, 1954, 1951, 1950, 1946, 1945, 1943, 1940, 1938, 1933, 1932, 1928, 1926, 1925, 1920
2118 SHATTUCK AVE	2020, 2017, 2014, 2010, 2006, 2005, 2002, 2000, 1996, 1995, 1993, 1992, 1991, 1986, 1984, 1982, 1980, 1979, 1976, 1975, 1973, 1970, 1967, 1965, 1962, 1960, 1959, 1956, 1955, 1954, 1951, 1946, 1945, 1943, 1940, 1938, 1933, 1932, 1928, 1926, 1925, 1920
2118 SHATTUCK AVE	2020, 2017, 2014, 2010, 2006, 2005, 2002, 2000, 1996, 1995, 1993, 1992, 1991, 1986, 1984, 1982, 1980, 1979, 1976, 1975, 1973, 1970, 1967, 1965, 1962, 1960, 1959, 1956, 1955, 1954, 1951, 1950, 1946, 1943, 1940, 1938, 1933, 1932, 1928, 1926, 1925, 1920
2118 SHATTUCK AVE	2020, 2017, 2014, 2010, 2006, 2005, 2002, 2000, 1996, 1995, 1993, 1992, 1991, 1986, 1984, 1982, 1980, 1979, 1976, 1975, 1973, 1970, 1967, 1965, 1962, 1960, 1959, 1956, 1955, 1954, 1951, 1950, 1946, 1945, 1943, 1940, 1938, 1933, 1932, 1928, 1926, 1925, 1920
2119 BERKELEY WAY	2020, 2017, 2014, 2010, 2006, 2005, 2002, 2000, 1996, 1995, 1993, 1992, 1991, 1986, 1984, 1982, 1980, 1979, 1976, 1975, 1973, 1970, 1967, 1965, 1962, 1960, 1959, 1956, 1955, 1954, 1951, 1950, 1946, 1945, 1943, 1940, 1938, 1933, 1932, 1928, 1926, 1920
2119 BERKELEY WAY	2020, 2017, 2014, 2010, 2006, 2005, 2002, 2000, 1996, 1995, 1993, 1992, 1991, 1986, 1984, 1982, 1980, 1979, 1976, 1975, 1973, 1970, 1967, 1965, 1962, 1960, 1959, 1956, 1955, 1954, 1951, 1950, 1946, 1945, 1943, 1940, 1938, 1933, 1932, 1928, 1926, 1925
2119 SHATTUCK AVE	2017, 2014, 2010, 2006, 2005, 2002, 2000, 1996, 1995, 1993, 1992, 1991, 1986, 1984, 1982, 1980, 1979, 1976, 1975, 1973, 1970, 1967, 1965, 1962, 1960, 1959, 1956, 1955, 1954, 1951, 1950, 1946, 1945, 1943, 1940, 1938, 1933, 1932, 1928, 1926, 1925, 1920
2119 SHATTUCK AVE	2020, 2017, 2014, 2006, 2005, 2002, 2000, 1996, 1995, 1993, 1992, 1991, 1986, 1984, 1982, 1980, 1979, 1976, 1975, 1973, 1970, 1967, 1965, 1962, 1960, 1959, 1956, 1955, 1954, 1951, 1950, 1946, 1945, 1943, 1940, 1938, 1933, 1932, 1928, 1926, 1925, 1920

FINDINGS

Address Researched	Address Not Identified in Research Source
2119 UNIVERSITY AVE	2017, 2014, 2010, 2006, 2005, 2002, 2000, 1996, 1995, 1993, 1992, 1991, 1986, 1984, 1982, 1980, 1979, 1976, 1975, 1973, 1970, 1967, 1965, 1962, 1960, 1959, 1956, 1955, 1954, 1951, 1950, 1946, 1945, 1943, 1940, 1938, 1933, 1932, 1928, 1926, 1925, 1920
2120 BERKELEY WAY	2020, 2017, 2014, 2010, 2005, 2002, 2000, 1996, 1995, 1993, 1992, 1991, 1986, 1984, 1982, 1980, 1979, 1976, 1975, 1973, 1970, 1967, 1965, 1962, 1960, 1959, 1956, 1955, 1954, 1951, 1950, 1946, 1945, 1943, 1940, 1938, 1933, 1932, 1928, 1926, 1925, 1920
2120 BERKELEY WAY	2020, 2017, 2014, 2010, 2006, 2005, 2002, 2000, 1996, 1995, 1993, 1992, 1986, 1984, 1982, 1980, 1979, 1976, 1975, 1973, 1970, 1967, 1965, 1962, 1960, 1959, 1956, 1955, 1954, 1951, 1950, 1946, 1945, 1943, 1940, 1938, 1933, 1932, 1928, 1926, 1925, 1920
2120 BERKELEY WAY	2020, 2017, 2014, 2010, 2006, 2005, 2002, 2000, 1996, 1995, 1993, 1992, 1991, 1984, 1982, 1980, 1979, 1976, 1975, 1973, 1970, 1967, 1965, 1962, 1960, 1959, 1956, 1955, 1954, 1951, 1950, 1946, 1945, 1943, 1940, 1938, 1933, 1932, 1928, 1926, 1925, 1920
2120 BERKELEY WAY	2020, 2017, 2014, 2010, 2006, 2005, 2002, 2000, 1996, 1995, 1993, 1992, 1991, 1986, 1984, 1982, 1980, 1979, 1976, 1975, 1973, 1967, 1965, 1962, 1960, 1959, 1956, 1955, 1954, 1951, 1950, 1946, 1945, 1943, 1940, 1938, 1933, 1932, 1928, 1926, 1925, 1920
2120 BERKELEY WAY	2020, 2017, 2014, 2010, 2006, 2005, 2002, 2000, 1996, 1995, 1993, 1992, 1991, 1986, 1984, 1982, 1980, 1979, 1976, 1975, 1973, 1970, 1967, 1965, 1960, 1959, 1956, 1955, 1954, 1951, 1950, 1946, 1945, 1943, 1940, 1938, 1933, 1932, 1928, 1926, 1925, 1920
2120 BERKELEY WAY	2020, 2017, 2014, 2010, 2006, 2005, 2002, 2000, 1996, 1995, 1993, 1992, 1991, 1986, 1984, 1982, 1980, 1979, 1976, 1973, 1970, 1967, 1965, 1962, 1960, 1959, 1956, 1955, 1954, 1951, 1950, 1946, 1945, 1943, 1940, 1938, 1933, 1932, 1928, 1926, 1925, 1920
2120 BERKELEY WAY	2020, 2017, 2014, 2010, 2006, 2005, 2002, 2000, 1996, 1995, 1993, 1992, 1991, 1986, 1984, 1982, 1980, 1979, 1976, 1975, 1973, 1970, 1967, 1965, 1962, 1960, 1959, 1956, 1955, 1954, 1951, 1950, 1946, 1945, 1943, 1940, 1938, 1933, 1932, 1928, 1926, 1925, 1920
2120 BERKELEY WAY	2020, 2017, 2014, 2010, 2006, 2005, 2002, 2000, 1996, 1995, 1993, 1992, 1991, 1986, 1984, 1982, 1980, 1979, 1976, 1975, 1973, 1970, 1967, 1965, 1962, 1960, 1959, 1956, 1955, 1954, 1951, 1950, 1946, 1945, 1940, 1938, 1933, 1932, 1928, 1926, 1925, 1920
2120 BERKELEY WAY	2020, 2017, 2014, 2010, 2006, 2005, 2002, 2000, 1996, 1995, 1993, 1992, 1991, 1986, 1984, 1982, 1980, 1979, 1976, 1975, 1973, 1970, 1967, 1965, 1962, 1960, 1959, 1956, 1955, 1954, 1951, 1950, 1946, 1945, 1943, 1940, 1933, 1932, 1928, 1926, 1925, 1920
2120 BERKELEY WAY	2020, 2017, 2014, 2010, 2006, 2005, 2002, 2000, 1996, 1995, 1993, 1992, 1991, 1986, 1984, 1982, 1980, 1979, 1976, 1975, 1973, 1970, 1967, 1965, 1962, 1960, 1959, 1956, 1955, 1954, 1951, 1950, 1946, 1945, 1943, 1940, 1938, 1932, 1928, 1926, 1925, 1920
2120 BERKELEY WAY	2020, 2017, 2014, 2010, 2006, 2005, 2002, 2000, 1996, 1995, 1993, 1992, 1991, 1986, 1984, 1982, 1980, 1979, 1976, 1975, 1973, 1970, 1967, 1965, 1962, 1960, 1959, 1956, 1955, 1954, 1951, 1946, 1945, 1943, 1940, 1938, 1933, 1932, 1928, 1926, 1925, 1920

FINDINGS

Address Researched	Address Not Identified in Research Source
2120 BERKELEY WAY	2020, 2017, 2014, 2010, 2006, 2005, 2002, 2000, 1996, 1995, 1993, 1992, 1991, 1986, 1984, 1982, 1980, 1979, 1976, 1975, 1973, 1970, 1967, 1965, 1962, 1960, 1959, 1956, 1955, 1954, 1951, 1950, 1946, 1943, 1940, 1938, 1933, 1932, 1928, 1926, 1925, 1920
2120 BERKELEY WAY	2020, 2017, 2014, 2010, 2006, 2005, 2002, 2000, 1996, 1995, 1993, 1992, 1991, 1986, 1984, 1982, 1980, 1979, 1976, 1975, 1973, 1970, 1967, 1965, 1962, 1960, 1959, 1956, 1954, 1951, 1950, 1946, 1945, 1943, 1940, 1938, 1933, 1932, 1928, 1926, 1925, 1920
2120 MILVIA ST	2020, 2017, 2014, 2006, 2005, 2002, 2000, 1996, 1995, 1993, 1992, 1991, 1986, 1984, 1982, 1980, 1979, 1976, 1975, 1973, 1970, 1967, 1965, 1962, 1960, 1959, 1956, 1955, 1954, 1951, 1950, 1946, 1945, 1943, 1940, 1938, 1933, 1932, 1928, 1926, 1925, 1920
2120 SHATTUCK AVE	2020, 2017, 2014, 2006, 2005, 2002, 2000, 1996, 1995, 1993, 1992, 1991, 1986, 1984, 1982, 1980, 1979, 1976, 1975, 1973, 1970, 1967, 1965, 1962, 1960, 1959, 1956, 1955, 1954, 1951, 1950, 1946, 1945, 1943, 1940, 1938, 1933, 1932, 1928, 1926, 1925, 1920
2120 SHATTUCK AVE	2020, 2017, 2010, 2006, 2005, 2002, 2000, 1996, 1995, 1993, 1992, 1991, 1986, 1984, 1982, 1980, 1979, 1976, 1975, 1973, 1970, 1967, 1965, 1962, 1960, 1959, 1956, 1955, 1954, 1951, 1950, 1946, 1945, 1943, 1940, 1938, 1933, 1932, 1928, 1926, 1925, 1920
2120 SHATTUCK AVE	2017, 2014, 2010, 2006, 2005, 2002, 2000, 1996, 1995, 1993, 1992, 1991, 1986, 1984, 1982, 1980, 1979, 1976, 1975, 1973, 1970, 1967, 1965, 1962, 1960, 1959, 1956, 1955, 1954, 1951, 1950, 1946, 1945, 1943, 1940, 1938, 1933, 1932, 1928, 1926, 1925, 1920
2120 SHATTUCK AVE	2020, 2014, 2010, 2006, 2005, 2002, 2000, 1996, 1995, 1993, 1992, 1991, 1986, 1984, 1982, 1980, 1979, 1976, 1975, 1973, 1970, 1967, 1965, 1962, 1960, 1959, 1956, 1955, 1954, 1951, 1950, 1946, 1945, 1943, 1940, 1938, 1933, 1932, 1928, 1926, 1925, 1920
2120 SHATTUCK AVE	2020, 2017, 2014, 2010, 2005, 2002, 2000, 1996, 1995, 1993, 1992, 1991, 1986, 1984, 1982, 1980, 1979, 1976, 1975, 1973, 1970, 1967, 1965, 1962, 1960, 1959, 1956, 1955, 1954, 1951, 1950, 1946, 1945, 1943, 1940, 1938, 1933, 1932, 1928, 1926, 1925, 1920
2120 SHATTUCK AVE	2020, 2017, 2014, 2010, 2006, 2002, 2000, 1996, 1995, 1993, 1992, 1991, 1986, 1984, 1982, 1980, 1979, 1976, 1975, 1973, 1970, 1967, 1965, 1962, 1960, 1959, 1956, 1955, 1954, 1951, 1950, 1946, 1945, 1943, 1940, 1938, 1933, 1932, 1928, 1926, 1925, 1920
2120 SHATTUCK AVE	2020, 2017, 2014, 2010, 2006, 2005, 2002, 1996, 1995, 1993, 1992, 1991, 1986, 1984, 1982, 1980, 1979, 1976, 1975, 1973, 1970, 1967, 1965, 1962, 1960, 1959, 1956, 1955, 1954, 1951, 1950, 1946, 1945, 1943, 1940, 1938, 1933, 1932, 1928, 1926, 1925, 1920
2120 SHATTUCK AVE	2020, 2017, 2014, 2010, 2006, 2005, 2002, 2000, 1995, 1993, 1992, 1991, 1986, 1984, 1982, 1980, 1979, 1976, 1975, 1973, 1970, 1967, 1965, 1962, 1960, 1959, 1956, 1955, 1954, 1951, 1950, 1946, 1945, 1943, 1940, 1938, 1933, 1932, 1928, 1926, 1925, 1920
2120 SHATTUCK AVE	2020, 2017, 2014, 2010, 2006, 2005, 2002, 2000, 1996, 1995, 1993, 1992, 1991, 1986, 1984, 1982, 1979, 1976, 1975, 1973, 1970, 1967, 1965, 1962, 1960, 1959, 1956, 1955, 1954, 1951, 1950, 1946, 1945, 1943, 1940, 1938, 1933, 1932, 1928, 1926, 1925, 1920
2120 SHATTUCK AVE	2020, 2017, 2014, 2010, 2006, 2005, 2002, 2000, 1996, 1995, 1993, 1992, 1991, 1984, 1982, 1980, 1979, 1976, 1975, 1973, 1970, 1967, 1965, 1962, 1960, 1959, 1956, 1955, 1954, 1951, 1950, 1946, 1945, 1943, 1940, 1938, 1933, 1932, 1928, 1926, 1925, 1920

FINDINGS

Address Researched	Address Not Identified in Research Source
2120 SHATTUCK AVE	2020, 2017, 2014, 2010, 2006, 2005, 2002, 2000, 1996, 1995, 1993, 1992, 1991, 1986, 1984, 1982, 1980, 1979, 1976, 1975, 1973, 1967, 1965, 1962, 1960, 1959, 1956, 1955, 1954, 1951, 1950, 1946, 1945, 1943, 1940, 1938, 1933, 1932, 1928, 1926, 1925, 1920
2120 SHATTUCK AVE	2020, 2017, 2014, 2010, 2006, 2005, 2002, 2000, 1996, 1995, 1993, 1992, 1986, 1984, 1982, 1980, 1979, 1976, 1975, 1973, 1970, 1967, 1965, 1962, 1960, 1959, 1956, 1955, 1954, 1951, 1950, 1946, 1945, 1943, 1940, 1938, 1933, 1932, 1928, 1926, 1925, 1920
2120 SHATTUCK AVE	2020, 2017, 2014, 2010, 2006, 2005, 2002, 2000, 1996, 1995, 1993, 1991, 1986, 1984, 1982, 1980, 1979, 1976, 1975, 1973, 1970, 1967, 1965, 1962, 1960, 1959, 1956, 1955, 1954, 1951, 1950, 1946, 1945, 1943, 1940, 1938, 1933, 1932, 1928, 1926, 1925, 1920
2120 SHATTUCK AVE	2020, 2017, 2014, 2010, 2006, 2005, 2002, 2000, 1996, 1993, 1992, 1991, 1986, 1984, 1982, 1980, 1979, 1976, 1975, 1973, 1970, 1967, 1965, 1962, 1960, 1959, 1956, 1955, 1954, 1951, 1950, 1946, 1945, 1943, 1940, 1938, 1933, 1932, 1928, 1926, 1925, 1920
2120 SHATTUCK AVE	2020, 2017, 2014, 2010, 2006, 2005, 2002, 2000, 1996, 1995, 1993, 1992, 1991, 1986, 1984, 1982, 1980, 1979, 1976, 1975, 1973, 1970, 1967, 1965, 1960, 1959, 1956, 1955, 1954, 1951, 1950, 1946, 1945, 1943, 1940, 1938, 1933, 1932, 1928, 1926, 1925, 1920
2120 SHATTUCK AVE	2020, 2017, 2014, 2010, 2006, 2005, 2002, 2000, 1996, 1995, 1993, 1992, 1991, 1986, 1984, 1982, 1980, 1979, 1976, 1975, 1973, 1970, 1967, 1965, 1962, 1960, 1959, 1956, 1954, 1951, 1950, 1946, 1945, 1943, 1940, 1938, 1933, 1932, 1928, 1926, 1925, 1920
2120 SHATTUCK AVE	2020, 2017, 2014, 2010, 2006, 2005, 2002, 2000, 1996, 1995, 1993, 1992, 1991, 1986, 1984, 1982, 1980, 1979, 1976, 1975, 1973, 1970, 1967, 1965, 1962, 1960, 1959, 1956, 1955, 1954, 1951, 1946, 1945, 1943, 1940, 1938, 1933, 1932, 1928, 1926, 1925, 1920
2120 SHATTUCK AVE	2020, 2017, 2014, 2010, 2006, 2005, 2002, 2000, 1996, 1995, 1993, 1992, 1991, 1986, 1984, 1982, 1980, 1979, 1976, 1975, 1973, 1970, 1967, 1965, 1962, 1960, 1959, 1956, 1955, 1954, 1951, 1950, 1946, 1945, 1940, 1938, 1933, 1932, 1928, 1926, 1925, 1920
2120 SHATTUCK AVE	2020, 2017, 2014, 2010, 2006, 2005, 2002, 2000, 1996, 1995, 1993, 1992, 1991, 1986, 1984, 1982, 1980, 1979, 1976, 1975, 1973, 1970, 1967, 1965, 1962, 1960, 1959, 1956, 1955, 1954, 1951, 1950, 1946, 1943, 1940, 1938, 1933, 1932, 1928, 1926, 1925, 1920
2120 SHATTUCK AVE	2020, 2017, 2014, 2010, 2006, 2005, 2002, 2000, 1996, 1995, 1993, 1992, 1991, 1986, 1984, 1982, 1980, 1979, 1976, 1975, 1973, 1970, 1967, 1965, 1962, 1960, 1959, 1956, 1955, 1954, 1951, 1950, 1946, 1945, 1943, 1940, 1938, 1933, 1932, 1926, 1925, 1920
2120 SHATTUCK AVE	2020, 2017, 2014, 2010, 2006, 2005, 2002, 2000, 1996, 1995, 1993, 1992, 1991, 1986, 1984, 1982, 1980, 1979, 1976, 1975, 1973, 1970, 1967, 1965, 1962, 1960, 1959, 1956, 1955, 1954, 1951, 1950, 1946, 1945, 1943, 1940, 1938, 1932, 1928, 1926, 1925, 1920
2120 SHATTUCK SQ	2020, 2017, 2014, 2010, 2006, 2005, 2002, 2000, 1996, 1995, 1993, 1992, 1991, 1986, 1984, 1982, 1980, 1979, 1976, 1975, 1973, 1970, 1967, 1965, 1962, 1960, 1959, 1956, 1955, 1954, 1951, 1950, 1946, 1945, 1943, 1940, 1938, 1933, 1932, 1928, 1926, 1925
2121 BERKELEY WAY	2020, 2017, 2014, 2010, 2006, 2005, 2002, 2000, 1996, 1995, 1993, 1992, 1991, 1986, 1984, 1982, 1980, 1979, 1976, 1975, 1973, 1970, 1967, 1965, 1962, 1960, 1959, 1956, 1955, 1954, 1951, 1950, 1946, 1945, 1943, 1940, 1938, 1933, 1932, 1926, 1925, 1920

FINDINGS

Address Researched	Address Not Identified in Research Source
2121 BERKELEY WAY	2020, 2017, 2014, 2010, 2006, 2005, 2002, 2000, 1996, 1995, 1993, 1992, 1991, 1986, 1984, 1982, 1980, 1979, 1976, 1975, 1973, 1970, 1967, 1965, 1962, 1960, 1959, 1956, 1955, 1954, 1951, 1950, 1946, 1945, 1943, 1940, 1938, 1933, 1932, 1928, 1926, 1920
2121 BERKELEY WAY	2020, 2017, 2014, 2010, 2006, 2005, 2002, 2000, 1996, 1995, 1993, 1992, 1991, 1986, 1984, 1982, 1980, 1979, 1976, 1975, 1973, 1970, 1967, 1965, 1962, 1960, 1959, 1956, 1955, 1954, 1951, 1950, 1946, 1945, 1943, 1940, 1933, 1932, 1928, 1926, 1925, 1920
2121 BERKELEY WAY	2020, 2017, 2014, 2010, 2006, 2005, 2002, 2000, 1996, 1995, 1993, 1992, 1991, 1986, 1984, 1982, 1980, 1979, 1976, 1975, 1973, 1970, 1967, 1965, 1962, 1960, 1959, 1956, 1955, 1954, 1951, 1950, 1946, 1945, 1943, 1940, 1938, 1932, 1928, 1926, 1925, 1920
2121 BERKELEY WAY	2020, 2017, 2014, 2010, 2006, 2005, 2002, 2000, 1996, 1995, 1993, 1992, 1991, 1986, 1984, 1982, 1980, 1979, 1976, 1975, 1973, 1970, 1967, 1965, 1962, 1960, 1959, 1956, 1955, 1954, 1951, 1950, 1946, 1943, 1940, 1938, 1933, 1932, 1928, 1926, 1925, 1920
2121 BERKELEY WAY	2020, 2017, 2014, 2010, 2006, 2005, 2002, 2000, 1996, 1995, 1993, 1992, 1991, 1986, 1984, 1982, 1980, 1979, 1976, 1975, 1973, 1970, 1967, 1965, 1962, 1960, 1959, 1956, 1955, 1954, 1951, 1950, 1946, 1945, 1943, 1940, 1938, 1933, 1932, 1928, 1926, 1925
2122 SHATTUCK AVE	2020, 2017, 2014, 2010, 2006, 2005, 2002, 2000, 1996, 1995, 1993, 1992, 1991, 1986, 1984, 1982, 1980, 1979, 1976, 1975, 1973, 1970, 1967, 1965, 1962, 1960, 1959, 1956, 1955, 1954, 1951, 1946, 1945, 1943, 1940, 1938, 1933, 1932, 1928, 1926, 1925, 1920
2122 SHATTUCK AVE	2020, 2017, 2014, 2010, 2006, 2005, 2002, 2000, 1996, 1995, 1993, 1992, 1991, 1986, 1984, 1982, 1980, 1979, 1976, 1975, 1973, 1970, 1967, 1965, 1962, 1960, 1959, 1956, 1954, 1951, 1950, 1946, 1945, 1943, 1940, 1938, 1933, 1932, 1928, 1926, 1925, 1920
2122 SHATTUCK AVE	2020, 2017, 2014, 2010, 2006, 2005, 2002, 2000, 1996, 1995, 1993, 1992, 1991, 1986, 1984, 1982, 1980, 1979, 1976, 1975, 1973, 1970, 1967, 1965, 1962, 1960, 1959, 1956, 1955, 1954, 1951, 1950, 1946, 1945, 1943, 1940, 1938, 1933, 1932, 1928, 1926, 1925, 1920
2122 SHATTUCK AVE	2020, 2017, 2014, 2010, 2006, 2005, 2002, 2000, 1996, 1995, 1993, 1992, 1991, 1986, 1984, 1982, 1980, 1979, 1976, 1975, 1973, 1970, 1967, 1965, 1962, 1960, 1959, 1956, 1955, 1954, 1951, 1950, 1946, 1945, 1943, 1940, 1938, 1933, 1932, 1928, 1926, 1925, 1920
2122 SHATTUCK AVE	2020, 2017, 2014, 2010, 2006, 2005, 2002, 2000, 1996, 1995, 1993, 1992, 1991, 1986, 1984, 1982, 1980, 1979, 1976, 1975, 1973, 1970, 1967, 1965, 1962, 1960, 1959, 1956, 1955, 1954, 1951, 1950, 1946, 1945, 1943, 1940, 1938, 1933, 1932, 1928, 1926, 1925, 1920
2122 SHATTUCK AVE	2020, 2017, 2014, 2010, 2006, 2005, 2002, 2000, 1996, 1995, 1993, 1991, 1986, 1984, 1982, 1980, 1979, 1976, 1975, 1973, 1970, 1967, 1965, 1962, 1960, 1959, 1956, 1955, 1954, 1951, 1950, 1946, 1945, 1943, 1940, 1938, 1933, 1932, 1928, 1926, 1925, 1920
2122 SHATTUCK AVE	2020, 2017, 2014, 2010, 2006, 2005, 2002, 2000, 1996, 1995, 1993, 1992, 1986, 1984, 1982, 1980, 1979, 1976, 1975, 1973, 1970, 1967, 1965, 1962, 1960, 1959, 1956, 1955, 1954, 1951, 1950, 1946, 1945, 1943, 1940, 1938, 1933, 1932, 1928, 1926, 1925, 1920
2122 SHATTUCK AVE	2020, 2017, 2014, 2010, 2006, 2005, 2002, 2000, 1996, 1995, 1993, 1992, 1991, 1986, 1984, 1982, 1980, 1979, 1976, 1975, 1973, 1967, 1965, 1962, 1960, 1959, 1956, 1955, 1954, 1951, 1950, 1946, 1945, 1943, 1940, 1938, 1933, 1932, 1928, 1926, 1925, 1920

FINDINGS

Address Researched	Address Not Identified in Research Source
2122 SHATTUCK AVE	2020, 2017, 2014, 2010, 2006, 2005, 2002, 2000, 1996, 1995, 1993, 1992, 1991, 1986, 1984, 1982, 1980, 1979, 1976, 1973, 1970, 1967, 1965, 1962, 1960, 1959, 1956, 1955, 1954, 1951, 1950, 1946, 1945, 1943, 1940, 1938, 1933, 1932, 1928, 1926, 1925, 1920
2122 SHATTUCK AVE	2020, 2017, 2014, 2010, 2006, 2005, 2002, 2000, 1996, 1995, 1993, 1992, 1991, 1984, 1982, 1980, 1979, 1976, 1975, 1973, 1970, 1967, 1965, 1962, 1960, 1959, 1956, 1955, 1954, 1951, 1950, 1946, 1945, 1943, 1940, 1938, 1933, 1932, 1928, 1926, 1925, 1920
2122 SHATTUCK AVE	2020, 2017, 2014, 2010, 2006, 2005, 2002, 2000, 1996, 1995, 1993, 1992, 1991, 1986, 1984, 1982, 1979, 1976, 1975, 1973, 1970, 1967, 1965, 1962, 1960, 1959, 1956, 1955, 1954, 1951, 1950, 1946, 1945, 1943, 1940, 1938, 1933, 1932, 1928, 1926, 1925, 1920
2122 SHATTUCK AVE	2020, 2017, 2014, 2010, 2006, 2005, 2002, 2000, 1995, 1993, 1992, 1991, 1986, 1984, 1982, 1980, 1979, 1976, 1975, 1973, 1970, 1967, 1965, 1962, 1960, 1959, 1956, 1955, 1954, 1951, 1950, 1946, 1945, 1943, 1940, 1938, 1933, 1932, 1928, 1926, 1925, 1920
2122 SHATTUCK AVE	2020, 2017, 2014, 2010, 2006, 2005, 2002, 1996, 1995, 1993, 1992, 1991, 1986, 1984, 1982, 1980, 1979, 1976, 1975, 1973, 1970, 1967, 1965, 1962, 1960, 1959, 1956, 1955, 1954, 1951, 1950, 1946, 1945, 1943, 1940, 1938, 1933, 1932, 1928, 1926, 1925, 1920
2122 SHATTUCK AVE	2020, 2014, 2010, 2006, 2005, 2002, 2000, 1996, 1995, 1993, 1992, 1991, 1986, 1984, 1982, 1980, 1979, 1976, 1975, 1973, 1970, 1967, 1965, 1962, 1960, 1959, 1956, 1955, 1954, 1951, 1950, 1946, 1945, 1943, 1940, 1938, 1933, 1932, 1928, 1926, 1925, 1920
2122 SHATTUCK AVE	2017, 2014, 2010, 2006, 2005, 2002, 2000, 1996, 1995, 1993, 1992, 1991, 1986, 1984, 1982, 1980, 1979, 1976, 1975, 1973, 1970, 1967, 1965, 1962, 1960, 1959, 1956, 1955, 1954, 1951, 1950, 1946, 1945, 1943, 1940, 1938, 1933, 1932, 1928, 1926, 1925, 1920
2122 SHATTUCK AVE	2020, 2017, 2010, 2006, 2005, 2002, 2000, 1996, 1995, 1993, 1992, 1991, 1986, 1984, 1982, 1980, 1979, 1976, 1975, 1973, 1970, 1967, 1965, 1962, 1960, 1959, 1956, 1955, 1954, 1951, 1950, 1946, 1945, 1943, 1940, 1938, 1933, 1932, 1928, 1926, 1925, 1920
2122 SHATTUCK AVE	2020, 2017, 2014, 2006, 2005, 2002, 2000, 1996, 1995, 1993, 1992, 1991, 1986, 1984, 1982, 1980, 1979, 1976, 1975, 1973, 1970, 1967, 1965, 1962, 1960, 1959, 1956, 1955, 1954, 1951, 1950, 1946, 1945, 1943, 1940, 1938, 1933, 1932, 1928, 1926, 1925, 1920
2122 SHATTUCK SQ	2020, 2017, 2014, 2010, 2006, 2005, 2002, 2000, 1996, 1995, 1993, 1992, 1991, 1986, 1984, 1982, 1980, 1979, 1976, 1975, 1973, 1970, 1967, 1965, 1962, 1960, 1959, 1956, 1955, 1954, 1951, 1950, 1946, 1945, 1943, 1940, 1933, 1932, 1928, 1926, 1925, 1920
2125 MILVIA ST	2020, 2017, 2014, 2010, 2006, 2005, 2002, 2000, 1996, 1995, 1993, 1992, 1991, 1986, 1984, 1982, 1980, 1979, 1976, 1975, 1973, 1970, 1967, 1965, 1962, 1960, 1959, 1956, 1955, 1954, 1951, 1950, 1946, 1945, 1943, 1940, 1933, 1932, 1928, 1926, 1925, 1920
2125 MILVIA ST	2020, 2017, 2014, 2010, 2006, 2005, 2002, 2000, 1996, 1995, 1993, 1992, 1991, 1986, 1984, 1982, 1980, 1979, 1976, 1975, 1973, 1970, 1967, 1965, 1962, 1960, 1959, 1956, 1955, 1954, 1951, 1950, 1946, 1945, 1940, 1938, 1933, 1932, 1928, 1926, 1925, 1920
2125 MILVIA ST	2020, 2017, 2014, 2010, 2006, 2005, 2002, 2000, 1996, 1995, 1993, 1992, 1991, 1986, 1984, 1982, 1980, 1979, 1976, 1975, 1973, 1970, 1967, 1965, 1962, 1960, 1959, 1956, 1955, 1954, 1951, 1950, 1946, 1943, 1940, 1938, 1933, 1932, 1928, 1926, 1925, 1920

FINDINGS

Address Researched	Address Not Identified in Research Source
2125 MILVIA ST	2020, 2017, 2014, 2006, 2005, 2002, 2000, 1996, 1995, 1993, 1992, 1991, 1986, 1984, 1982, 1980, 1979, 1976, 1975, 1973, 1970, 1967, 1965, 1962, 1960, 1959, 1956, 1955, 1954, 1951, 1950, 1946, 1945, 1943, 1940, 1938, 1933, 1932, 1928, 1926, 1925, 1920
2125 MILVIA ST	2017, 2014, 2010, 2006, 2005, 2002, 2000, 1996, 1995, 1993, 1992, 1991, 1986, 1984, 1982, 1980, 1979, 1976, 1975, 1973, 1970, 1967, 1965, 1962, 1960, 1959, 1956, 1955, 1954, 1951, 1950, 1946, 1945, 1943, 1940, 1938, 1933, 1932, 1928, 1926, 1925, 1920
2125 MILVIA ST	2020, 2017, 2014, 2010, 2006, 2005, 2002, 1996, 1995, 1993, 1992, 1991, 1986, 1984, 1982, 1980, 1979, 1976, 1975, 1973, 1970, 1967, 1965, 1962, 1960, 1959, 1956, 1955, 1954, 1951, 1950, 1946, 1945, 1943, 1940, 1938, 1933, 1932, 1928, 1926, 1925, 1920
2125 MILVIA ST	2020, 2017, 2014, 2010, 2006, 2002, 2000, 1996, 1995, 1993, 1992, 1991, 1986, 1984, 1982, 1980, 1979, 1976, 1975, 1973, 1970, 1967, 1965, 1962, 1960, 1959, 1956, 1955, 1954, 1951, 1950, 1946, 1945, 1943, 1940, 1938, 1933, 1932, 1928, 1926, 1925, 1920
2125 MILVIA ST	2020, 2017, 2014, 2010, 2005, 2002, 2000, 1996, 1995, 1993, 1992, 1991, 1986, 1984, 1982, 1980, 1979, 1976, 1975, 1973, 1970, 1967, 1965, 1962, 1960, 1959, 1956, 1955, 1954, 1951, 1950, 1946, 1945, 1943, 1940, 1938, 1933, 1932, 1928, 1926, 1925, 1920
2129 SHATTUCK AVE	2020, 2014, 2010, 2006, 2005, 2002, 2000, 1996, 1995, 1993, 1992, 1991, 1986, 1984, 1982, 1980, 1979, 1976, 1975, 1973, 1970, 1967, 1965, 1962, 1960, 1959, 1956, 1955, 1954, 1951, 1950, 1946, 1945, 1943, 1940, 1938, 1933, 1932, 1928, 1926, 1925, 1920
2129 SHATTUCK AVE	2020, 2017, 2010, 2006, 2005, 2002, 2000, 1996, 1995, 1993, 1992, 1991, 1986, 1984, 1982, 1980, 1979, 1976, 1975, 1973, 1970, 1967, 1965, 1962, 1960, 1959, 1956, 1955, 1954, 1951, 1950, 1946, 1945, 1943, 1940, 1938, 1933, 1932, 1928, 1926, 1925, 1920
2131 UNIVERSITY AVE R302	2020, 2017, 2014, 2010, 2006, 2005, 2002, 2000, 1996, 1995, 1993, 1992, 1991, 1986, 1984, 1982, 1980, 1979, 1976, 1975, 1973, 1970, 1967, 1965, 1962, 1960, 1959, 1956, 1955, 1954, 1951, 1950, 1946, 1945, 1943, 1940, 1938, 1933, 1932, 1926, 1925, 1920
2131 UNIVERSITY AVE R432	2020, 2017, 2014, 2010, 2006, 2005, 2002, 2000, 1996, 1995, 1993, 1992, 1991, 1986, 1984, 1982, 1980, 1979, 1976, 1975, 1973, 1970, 1967, 1965, 1962, 1960, 1959, 1956, 1955, 1954, 1951, 1950, 1946, 1945, 1943, 1940, 1938, 1933, 1932, 1926, 1925, 1920
2131 UNIVERSITY WY R412	2020, 2017, 2014, 2010, 2006, 2005, 2002, 2000, 1996, 1995, 1993, 1992, 1991, 1986, 1984, 1982, 1980, 1979, 1976, 1975, 1973, 1970, 1967, 1965, 1962, 1960, 1959, 1956, 1955, 1954, 1951, 1950, 1946, 1945, 1943, 1940, 1938, 1933, 1932, 1926, 1925, 1920
24 ADDISON ST	2020, 2017, 2014, 2010, 2005, 2002, 2000, 1996, 1995, 1993, 1992, 1991, 1986, 1984, 1982, 1980, 1979, 1976, 1975, 1973, 1970, 1967, 1965, 1962, 1960, 1959, 1956, 1955, 1954, 1951, 1950, 1946, 1945, 1943, 1940, 1938, 1933, 1932, 1928, 1926, 1925, 1920
24 SHATTUCK AVE	2020, 2017, 2014, 2010, 2006, 2005, 2002, 2000, 1996, 1995, 1993, 1992, 1991, 1986, 1984, 1982, 1980, 1979, 1976, 1975, 1973, 1970, 1967, 1965, 1962, 1960, 1959, 1956, 1955, 1954, 1951, 1950, 1946, 1945, 1940, 1938, 1933, 1932, 1928, 1926, 1925, 1920
3 SHATTUCK AVE	2020, 2017, 2014, 2010, 2006, 2005, 2002, 2000, 1996, 1995, 1993, 1992, 1986, 1984, 1982, 1980, 1979, 1976, 1975, 1973, 1970, 1967, 1965, 1962, 1960, 1959, 1956, 1955, 1954, 1951, 1950, 1946, 1945, 1943, 1940, 1938, 1933, 1932, 1928, 1926, 1925, 1920

FINDINGS

Address Researched	Address Not Identified in Research Source
34 SHATTUCK SQ	2020, 2017, 2014, 2010, 2006, 2005, 2002, 2000, 1996, 1995, 1993, 1992, 1991, 1986, 1984, 1982, 1980, 1979, 1976, 1975, 1973, 1970, 1967, 1965, 1962, 1960, 1959, 1956, 1955, 1954, 1951, 1950, 1946, 1945, 1943, 1940, 1938, 1932, 1928, 1926, 1925, 1920
37 SHATTUCK SQ	2020, 2017, 2014, 2010, 2006, 2005, 2002, 2000, 1996, 1995, 1993, 1992, 1991, 1986, 1984, 1982, 1980, 1979, 1976, 1975, 1973, 1970, 1967, 1965, 1962, 1960, 1959, 1956, 1955, 1954, 1951, 1950, 1946, 1945, 1943, 1940, 1938, 1933, 1932, 1926, 1925, 1920
38 SHATTUCK SQ	2020, 2017, 2014, 2010, 2006, 2005, 2002, 2000, 1996, 1995, 1993, 1992, 1991, 1986, 1984, 1982, 1980, 1979, 1976, 1975, 1973, 1970, 1967, 1965, 1962, 1960, 1959, 1956, 1955, 1954, 1951, 1950, 1946, 1945, 1943, 1940, 1938, 1932, 1928, 1926, 1925, 1920
38 SHATTUCK SQ	2020, 2017, 2014, 2010, 2006, 2005, 2002, 2000, 1996, 1995, 1993, 1992, 1991, 1986, 1984, 1982, 1980, 1979, 1976, 1975, 1973, 1970, 1967, 1965, 1962, 1960, 1959, 1956, 1955, 1954, 1951, 1950, 1946, 1945, 1940, 1938, 1933, 1932, 1928, 1926, 1925, 1920
38 SHATTUCK SQ	2020, 2017, 2014, 2010, 2006, 2005, 2002, 2000, 1996, 1995, 1993, 1992, 1991, 1986, 1984, 1982, 1980, 1979, 1976, 1975, 1973, 1970, 1967, 1965, 1962, 1960, 1959, 1956, 1955, 1954, 1951, 1950, 1946, 1945, 1943, 1940, 1933, 1932, 1928, 1926, 1925, 1920
4 SHATTUCK AVE	2020, 2017, 2014, 2010, 2006, 2005, 2002, 2000, 1996, 1995, 1993, 1992, 1991, 1984, 1982, 1980, 1979, 1976, 1975, 1973, 1970, 1967, 1965, 1962, 1960, 1959, 1956, 1955, 1954, 1951, 1950, 1946, 1945, 1943, 1940, 1938, 1933, 1932, 1928, 1926, 1925, 1920
40 SHATTUCK AVE	2020, 2017, 2014, 2010, 2006, 2005, 2002, 2000, 1996, 1995, 1993, 1992, 1991, 1984, 1982, 1980, 1979, 1976, 1975, 1973, 1970, 1967, 1965, 1962, 1960, 1959, 1956, 1955, 1954, 1951, 1950, 1946, 1945, 1943, 1940, 1938, 1933, 1932, 1928, 1926, 1925, 1920
40 SHATTUCK SQ	2020, 2017, 2014, 2010, 2006, 2005, 2002, 2000, 1996, 1995, 1993, 1992, 1986, 1984, 1982, 1980, 1979, 1976, 1975, 1973, 1970, 1967, 1965, 1962, 1960, 1959, 1956, 1955, 1954, 1951, 1950, 1946, 1945, 1943, 1940, 1938, 1933, 1932, 1928, 1926, 1925, 1920
40 SHATTUCK SQ	2020, 2017, 2014, 2010, 2006, 2005, 2002, 2000, 1996, 1995, 1993, 1992, 1991, 1986, 1984, 1982, 1980, 1979, 1976, 1975, 1973, 1970, 1967, 1965, 1962, 1960, 1959, 1956, 1955, 1954, 1951, 1950, 1946, 1945, 1940, 1938, 1933, 1932, 1928, 1926, 1925, 1920
40 SHATTUCK SQ	2020, 2017, 2014, 2010, 2006, 2005, 2002, 2000, 1996, 1995, 1993, 1992, 1991, 1986, 1984, 1982, 1980, 1979, 1976, 1975, 1973, 1970, 1967, 1965, 1962, 1960, 1959, 1956, 1955, 1954, 1951, 1950, 1946, 1945, 1943, 1940, 1938, 1932, 1928, 1926, 1925, 1920
41 ADDISON ST	2020, 2017, 2014, 2010, 2005, 2002, 2000, 1996, 1995, 1993, 1992, 1991, 1986, 1984, 1982, 1980, 1979, 1976, 1975, 1973, 1970, 1967, 1965, 1962, 1960, 1959, 1956, 1955, 1954, 1951, 1950, 1946, 1945, 1943, 1940, 1938, 1933, 1932, 1928, 1926, 1925, 1920
43 SHATTUCK SQ	2020, 2017, 2014, 2010, 2006, 2005, 2002, 2000, 1996, 1995, 1993, 1992, 1991, 1986, 1984, 1982, 1980, 1979, 1976, 1975, 1973, 1970, 1967, 1965, 1962, 1960, 1959, 1956, 1955, 1954, 1951, 1946, 1945, 1943, 1940, 1938, 1933, 1932, 1928, 1926, 1925, 1920
44 SHATTUCK SQ	2020, 2017, 2014, 2010, 2006, 2005, 2002, 2000, 1996, 1995, 1993, 1992, 1991, 1986, 1984, 1982, 1980, 1979, 1976, 1975, 1973, 1970, 1967, 1965, 1962, 1960, 1959, 1956, 1955, 1954, 1951, 1950, 1946, 1945, 1943, 1940, 1933, 1932, 1928, 1926, 1925, 1920

FINDINGS

Address Researched	Address Not Identified in Research Source
44 SHATTUCK SQ	2020, 2017, 2014, 2010, 2006, 2005, 2002, 2000, 1996, 1995, 1993, 1992, 1991, 1986, 1984, 1982, 1980, 1979, 1976, 1975, 1973, 1970, 1967, 1965, 1962, 1960, 1959, 1956, 1955, 1954, 1951, 1950, 1946, 1945, 1943, 1940, 1938, 1932, 1928, 1926, 1925, 1920
44 SHATTUCK SQ	2020, 2017, 2014, 2010, 2006, 2005, 2002, 2000, 1996, 1995, 1993, 1992, 1991, 1986, 1984, 1982, 1980, 1979, 1976, 1975, 1973, 1970, 1967, 1965, 1962, 1960, 1959, 1956, 1955, 1954, 1951, 1950, 1946, 1945, 1943, 1940, 1938, 1933, 1932, 1926, 1925, 1920
46 SHATTUCK AVE	2020, 2017, 2014, 2010, 2006, 2005, 2002, 2000, 1996, 1995, 1993, 1992, 1991, 1986, 1984, 1982, 1980, 1979, 1976, 1973, 1970, 1967, 1965, 1962, 1960, 1959, 1956, 1955, 1954, 1951, 1950, 1946, 1945, 1943, 1940, 1938, 1933, 1932, 1928, 1926, 1925, 1920
46 SHATTUCK SQ	2020, 2017, 2014, 2010, 2006, 2005, 2002, 2000, 1996, 1995, 1993, 1992, 1991, 1986, 1984, 1982, 1980, 1979, 1976, 1973, 1970, 1967, 1965, 1962, 1960, 1959, 1956, 1955, 1954, 1951, 1950, 1946, 1945, 1943, 1940, 1938, 1933, 1932, 1928, 1926, 1925, 1920
46 SHATTUCK SQ	2020, 2017, 2014, 2010, 2006, 2005, 2002, 2000, 1996, 1995, 1993, 1992, 1991, 1984, 1982, 1980, 1979, 1976, 1975, 1973, 1970, 1967, 1965, 1962, 1960, 1959, 1956, 1955, 1954, 1951, 1950, 1946, 1945, 1943, 1940, 1938, 1933, 1932, 1928, 1926, 1925, 1920
46 SHATTUCK SQ	2020, 2017, 2014, 2010, 2006, 2005, 2002, 2000, 1996, 1995, 1993, 1992, 1991, 1986, 1984, 1982, 1979, 1976, 1975, 1973, 1970, 1967, 1965, 1962, 1960, 1959, 1956, 1955, 1954, 1951, 1950, 1946, 1945, 1943, 1940, 1938, 1933, 1932, 1928, 1926, 1925, 1920
46 SHATTUCK SQ	2020, 2017, 2014, 2010, 2006, 2005, 2002, 2000, 1996, 1995, 1993, 1992, 1986, 1984, 1982, 1980, 1979, 1976, 1975, 1973, 1970, 1967, 1965, 1962, 1960, 1959, 1956, 1955, 1954, 1951, 1950, 1946, 1945, 1943, 1940, 1938, 1933, 1932, 1928, 1926, 1925, 1920
46 SHATTUCK SQ	2020, 2017, 2014, 2010, 2006, 2005, 2002, 2000, 1996, 1993, 1992, 1991, 1986, 1984, 1982, 1980, 1979, 1976, 1975, 1973, 1970, 1967, 1965, 1962, 1960, 1959, 1956, 1955, 1954, 1951, 1950, 1946, 1945, 1943, 1940, 1938, 1933, 1932, 1928, 1926, 1925, 1920
46 SHATTUCK SQ	2020, 2017, 2014, 2010, 2006, 2005, 2002, 2000, 1996, 1995, 1993, 1991, 1986, 1984, 1982, 1980, 1979, 1976, 1975, 1973, 1970, 1967, 1965, 1962, 1960, 1959, 1956, 1955, 1954, 1951, 1950, 1946, 1945, 1943, 1940, 1938, 1933, 1932, 1928, 1926, 1925, 1920
46 SHATTUCK SQ	2020, 2017, 2014, 2010, 2006, 2005, 2002, 2000, 1995, 1993, 1992, 1991, 1986, 1984, 1982, 1980, 1979, 1976, 1975, 1973, 1970, 1967, 1965, 1962, 1960, 1959, 1956, 1955, 1954, 1951, 1950, 1946, 1945, 1943, 1940, 1938, 1933, 1932, 1928, 1926, 1925, 1920
46 SHATTUCK SQ	2020, 2017, 2014, 2006, 2005, 2002, 2000, 1996, 1995, 1993, 1992, 1991, 1986, 1984, 1982, 1980, 1979, 1976, 1975, 1973, 1970, 1967, 1965, 1962, 1960, 1959, 1956, 1955, 1954, 1951, 1950, 1946, 1945, 1943, 1940, 1938, 1933, 1932, 1928, 1926, 1925, 1920
46 SHATTUCK SQ	2020, 2017, 2014, 2010, 2005, 2002, 2000, 1996, 1995, 1993, 1992, 1991, 1986, 1984, 1982, 1980, 1979, 1976, 1975, 1973, 1970, 1967, 1965, 1962, 1960, 1959, 1956, 1955, 1954, 1951, 1950, 1946, 1945, 1943, 1940, 1938, 1933, 1932, 1928, 1926, 1925, 1920
46 SHATTUCK SQ	2020, 2017, 2014, 2010, 2006, 2002, 2000, 1996, 1995, 1993, 1992, 1991, 1986, 1984, 1982, 1980, 1979, 1976, 1975, 1973, 1970, 1967, 1965, 1962, 1960, 1959, 1956, 1955, 1954, 1951, 1950, 1946, 1945, 1943, 1940, 1938, 1933, 1932, 1928, 1926, 1925, 1920

FINDINGS

Address Researched	Address Not Identified in Research Source
46 SHATTUCK SQ	2020, 2017, 2014, 2010, 2006, 2005, 2002, 1996, 1995, 1993, 1992, 1991, 1986, 1984, 1982, 1980, 1979, 1976, 1975, 1973, 1970, 1967, 1965, 1962, 1960, 1959, 1956, 1955, 1954, 1951, 1950, 1946, 1945, 1943, 1940, 1938, 1933, 1932, 1928, 1926, 1925, 1920
46 SHATTUCK SQ	2020, 2014, 2010, 2006, 2005, 2002, 2000, 1996, 1995, 1993, 1992, 1991, 1986, 1984, 1982, 1980, 1979, 1976, 1975, 1973, 1970, 1967, 1965, 1962, 1960, 1959, 1956, 1955, 1954, 1951, 1950, 1946, 1945, 1943, 1940, 1938, 1933, 1932, 1928, 1926, 1925, 1920
46 SHATTUCK SQ	2020, 2017, 2010, 2006, 2005, 2002, 2000, 1996, 1995, 1993, 1992, 1991, 1986, 1984, 1982, 1980, 1979, 1976, 1975, 1973, 1970, 1967, 1965, 1962, 1960, 1959, 1956, 1955, 1954, 1951, 1950, 1946, 1945, 1943, 1940, 1938, 1933, 1932, 1928, 1926, 1925, 1920
46 SHATTUCK SQ	2017, 2014, 2010, 2006, 2005, 2002, 2000, 1996, 1995, 1993, 1992, 1991, 1986, 1984, 1982, 1980, 1979, 1976, 1975, 1973, 1970, 1967, 1965, 1962, 1960, 1959, 1956, 1955, 1954, 1951, 1950, 1946, 1945, 1943, 1940, 1938, 1933, 1932, 1928, 1926, 1925, 1920
48 SHATTUCK SQ	2017, 2014, 2010, 2006, 2005, 2002, 2000, 1996, 1995, 1993, 1992, 1991, 1986, 1984, 1982, 1980, 1979, 1976, 1975, 1973, 1970, 1967, 1965, 1962, 1960, 1959, 1956, 1955, 1954, 1951, 1950, 1946, 1945, 1943, 1940, 1938, 1933, 1932, 1928, 1926, 1925, 1920
48 SHATTUCK SQ	2020, 2017, 2010, 2006, 2005, 2002, 2000, 1996, 1995, 1993, 1992, 1991, 1986, 1984, 1982, 1980, 1979, 1976, 1975, 1973, 1970, 1967, 1965, 1962, 1960, 1959, 1956, 1955, 1954, 1951, 1950, 1946, 1945, 1943, 1940, 1938, 1933, 1932, 1928, 1926, 1925, 1920
48 SHATTUCK SQ	2020, 2014, 2010, 2006, 2005, 2002, 2000, 1996, 1995, 1993, 1992, 1991, 1986, 1984, 1982, 1980, 1979, 1976, 1975, 1973, 1970, 1967, 1965, 1962, 1960, 1959, 1956, 1955, 1954, 1951, 1950, 1946, 1945, 1943, 1940, 1938, 1933, 1932, 1928, 1926, 1925, 1920
48 SHATTUCK SQ	2020, 2017, 2014, 2010, 2006, 2005, 2002, 1996, 1995, 1993, 1992, 1991, 1986, 1984, 1982, 1980, 1979, 1976, 1975, 1973, 1970, 1967, 1965, 1962, 1960, 1959, 1956, 1955, 1954, 1951, 1950, 1946, 1945, 1943, 1940, 1938, 1933, 1932, 1928, 1926, 1925, 1920
48 SHATTUCK SQ	2020, 2017, 2014, 2010, 2006, 2002, 2000, 1996, 1995, 1993, 1992, 1991, 1986, 1984, 1982, 1980, 1979, 1976, 1975, 1973, 1970, 1967, 1965, 1962, 1960, 1959, 1956, 1955, 1954, 1951, 1950, 1946, 1945, 1943, 1940, 1938, 1933, 1932, 1928, 1926, 1925, 1920
48 SHATTUCK SQ	2020, 2017, 2014, 2010, 2005, 2002, 2000, 1996, 1995, 1993, 1992, 1991, 1986, 1984, 1982, 1980, 1979, 1976, 1975, 1973, 1970, 1967, 1965, 1962, 1960, 1959, 1956, 1955, 1954, 1951, 1950, 1946, 1945, 1943, 1940, 1938, 1933, 1932, 1928, 1926, 1925, 1920
48 SHATTUCK SQ	2020, 2017, 2014, 2006, 2005, 2002, 2000, 1996, 1995, 1993, 1992, 1991, 1986, 1984, 1982, 1980, 1979, 1976, 1975, 1973, 1970, 1967, 1965, 1962, 1960, 1959, 1956, 1955, 1954, 1951, 1950, 1946, 1945, 1943, 1940, 1938, 1933, 1932, 1928, 1926, 1925, 1920
48 SHATTUCK SQ	2020, 2017, 2014, 2010, 2006, 2005, 2002, 2000, 1995, 1993, 1992, 1991, 1986, 1984, 1982, 1980, 1979, 1976, 1975, 1973, 1970, 1967, 1965, 1962, 1960, 1959, 1956, 1955, 1954, 1951, 1950, 1946, 1945, 1943, 1940, 1938, 1933, 1932, 1928, 1926, 1925, 1920
48 SHATTUCK SQ	2020, 2017, 2014, 2010, 2006, 2005, 2002, 2000, 1996, 1995, 1993, 1991, 1986, 1984, 1982, 1980, 1979, 1976, 1975, 1973, 1970, 1967, 1965, 1962, 1960, 1959, 1956, 1955, 1954, 1951, 1950, 1946, 1945, 1943, 1940, 1938, 1933, 1932, 1928, 1926, 1925, 1920

FINDINGS

Address Researched	Address Not Identified in Research Source
48 SHATTUCK SQ	2020, 2017, 2014, 2010, 2006, 2005, 2002, 2000, 1996, 1993, 1992, 1991, 1986, 1984, 1982, 1980, 1979, 1976, 1975, 1973, 1970, 1967, 1965, 1962, 1960, 1959, 1956, 1955, 1954, 1951, 1950, 1946, 1945, 1943, 1940, 1938, 1933, 1932, 1928, 1926, 1925, 1920
48 SHATTUCK SQ	2020, 2017, 2014, 2010, 2006, 2005, 2002, 2000, 1996, 1995, 1993, 1992, 1986, 1984, 1982, 1980, 1979, 1976, 1975, 1973, 1970, 1967, 1965, 1962, 1960, 1959, 1956, 1955, 1954, 1951, 1950, 1946, 1945, 1943, 1940, 1938, 1933, 1932, 1928, 1926, 1925, 1920
48 SHATTUCK SQ	2020, 2017, 2014, 2010, 2006, 2005, 2002, 2000, 1996, 1995, 1993, 1992, 1991, 1986, 1984, 1982, 1979, 1976, 1975, 1973, 1970, 1967, 1965, 1962, 1960, 1959, 1956, 1955, 1954, 1951, 1950, 1946, 1945, 1943, 1940, 1938, 1933, 1932, 1928, 1926, 1925, 1920
48 SHATTUCK SQ	2020, 2017, 2014, 2010, 2006, 2005, 2002, 2000, 1996, 1995, 1993, 1992, 1991, 1984, 1982, 1980, 1979, 1976, 1975, 1973, 1970, 1967, 1965, 1962, 1960, 1959, 1956, 1955, 1954, 1951, 1950, 1946, 1945, 1943, 1940, 1938, 1933, 1932, 1928, 1926, 1925, 1920
48 SHATTUCK SQ	2020, 2017, 2014, 2010, 2006, 2005, 2002, 2000, 1996, 1995, 1993, 1992, 1991, 1986, 1984, 1982, 1980, 1979, 1976, 1973, 1970, 1967, 1965, 1962, 1960, 1959, 1956, 1955, 1954, 1951, 1950, 1946, 1945, 1943, 1940, 1938, 1933, 1932, 1928, 1926, 1925, 1920
48 SHATTUCK SQ	2020, 2017, 2014, 2010, 2006, 2005, 2002, 2000, 1996, 1995, 1993, 1992, 1991, 1986, 1984, 1982, 1980, 1979, 1976, 1975, 1973, 1967, 1965, 1962, 1960, 1959, 1956, 1955, 1954, 1951, 1950, 1946, 1945, 1943, 1940, 1938, 1933, 1932, 1928, 1926, 1925, 1920
48 SHATTUCK SQ	2020, 2017, 2014, 2010, 2006, 2005, 2002, 2000, 1996, 1995, 1993, 1992, 1991, 1986, 1984, 1982, 1980, 1979, 1976, 1975, 1973, 1970, 1967, 1965, 1962, 1960, 1959, 1956, 1955, 1954, 1951, 1950, 1946, 1945, 1943, 1940, 1938, 1933, 1932, 1926, 1925, 1920
1962 UNIVERSITY AVE	2020, 2017, 2014, 2006, 2005, 2002, 2000, 1996, 1995, 1993, 1992, 1991, 1986, 1984, 1982, 1980, 1979, 1976, 1975, 1973, 1970, 1967, 1965, 1962, 1960, 1959, 1956, 1955, 1954, 1951, 1950, 1946, 1945, 1943, 1940, 1938, 1933, 1932, 1928, 1926, 1925, 1920
1962 UNIVERSITY AVE	2020, 2017, 2010, 2006, 2005, 2002, 2000, 1996, 1995, 1993, 1992, 1991, 1986, 1984, 1982, 1980, 1979, 1976, 1975, 1973, 1970, 1967, 1965, 1962, 1960, 1959, 1956, 1955, 1954, 1951, 1950, 1946, 1945, 1943, 1940, 1938, 1933, 1932, 1928, 1926, 1925, 1920
1962 UNIVERSITY AVE	2017, 2014, 2010, 2006, 2005, 2002, 2000, 1996, 1995, 1993, 1992, 1991, 1986, 1984, 1982, 1980, 1979, 1976, 1975, 1973, 1970, 1967, 1965, 1962, 1960, 1959, 1956, 1955, 1954, 1951, 1950, 1946, 1945, 1943, 1940, 1938, 1933, 1932, 1928, 1926, 1925, 1920
1962 UNIVERSITY AVE	2020, 2014, 2010, 2006, 2005, 2002, 2000, 1996, 1995, 1993, 1992, 1991, 1986, 1984, 1982, 1980, 1979, 1976, 1975, 1973, 1970, 1967, 1965, 1962, 1960, 1959, 1956, 1955, 1954, 1951, 1950, 1946, 1945, 1943, 1940, 1938, 1933, 1932, 1928, 1926, 1925, 1920
1962 UNIVERSITY AVE	2020, 2017, 2014, 2010, 2005, 2002, 2000, 1996, 1995, 1993, 1992, 1991, 1986, 1984, 1982, 1980, 1979, 1976, 1975, 1973, 1970, 1967, 1965, 1962, 1960, 1959, 1956, 1955, 1954, 1951, 1950, 1946, 1945, 1943, 1940, 1938, 1933, 1932, 1928, 1926, 1925, 1920
1962 UNIVERSITY AVE	2020, 2017, 2014, 2010, 2006, 2005, 2002, 1996, 1995, 1993, 1992, 1991, 1986, 1984, 1982, 1980, 1979, 1976, 1975, 1973, 1970, 1967, 1965, 1962, 1960, 1959, 1956, 1955, 1954, 1951, 1950, 1946, 1945, 1943, 1940, 1938, 1933, 1932, 1928, 1926, 1925, 1920

FINDINGS

Address Researched	Address Not Identified in Research Source
1962 UNIVERSITY AVE	2020, 2017, 2014, 2010, 2006, 2005, 2002, 2000, 1996, 1995, 1993, 1991, 1986, 1984, 1982, 1980, 1979, 1976, 1975, 1973, 1970, 1967, 1965, 1962, 1960, 1959, 1956, 1955, 1954, 1951, 1950, 1946, 1945, 1943, 1940, 1938, 1933, 1932, 1928, 1926, 1925, 1920
1962 UNIVERSITY AVE	2020, 2017, 2014, 2010, 2006, 2005, 2002, 2000, 1996, 1995, 1993, 1992, 1986, 1984, 1982, 1980, 1979, 1976, 1975, 1973, 1970, 1967, 1965, 1962, 1960, 1959, 1956, 1955, 1954, 1951, 1950, 1946, 1945, 1943, 1940, 1938, 1933, 1932, 1928, 1926, 1925, 1920
1962 UNIVERSITY AVE	2020, 2017, 2014, 2010, 2006, 2005, 2002, 2000, 1996, 1993, 1992, 1991, 1986, 1984, 1982, 1980, 1979, 1976, 1975, 1973, 1970, 1967, 1965, 1962, 1960, 1959, 1956, 1955, 1954, 1951, 1950, 1946, 1945, 1943, 1940, 1938, 1933, 1932, 1928, 1926, 1925, 1920
1962 UNIVERSITY AVE	2020, 2017, 2014, 2010, 2006, 2005, 2002, 2000, 1995, 1993, 1992, 1991, 1986, 1984, 1982, 1980, 1979, 1976, 1975, 1973, 1970, 1967, 1965, 1962, 1960, 1959, 1956, 1955, 1954, 1951, 1950, 1946, 1945, 1943, 1940, 1938, 1933, 1932, 1928, 1926, 1925, 1920
1962 UNIVERSITY AVE	2020, 2017, 2014, 2010, 2006, 2005, 2002, 2000, 1996, 1995, 1993, 1992, 1991, 1984, 1982, 1980, 1979, 1976, 1975, 1973, 1970, 1967, 1965, 1962, 1960, 1959, 1956, 1955, 1954, 1951, 1950, 1946, 1945, 1943, 1940, 1938, 1933, 1932, 1928, 1926, 1925, 1920
1962 UNIVERSITY AVE	2020, 2017, 2014, 2010, 2006, 2005, 2002, 2000, 1996, 1995, 1993, 1992, 1991, 1986, 1984, 1982, 1979, 1976, 1975, 1973, 1970, 1967, 1965, 1962, 1960, 1959, 1956, 1955, 1954, 1951, 1950, 1946, 1945, 1943, 1940, 1938, 1933, 1932, 1928, 1926, 1925, 1920
1962 UNIVERSITY AVE	2020, 2017, 2014, 2010, 2006, 2005, 2002, 2000, 1996, 1995, 1993, 1992, 1991, 1986, 1984, 1982, 1980, 1979, 1976, 1973, 1970, 1967, 1965, 1962, 1960, 1959, 1956, 1955, 1954, 1951, 1950, 1946, 1945, 1943, 1940, 1938, 1933, 1932, 1928, 1926, 1925, 1920
1962 UNIVERSITY AVE	2020, 2017, 2014, 2010, 2006, 2005, 2002, 2000, 1996, 1995, 1993, 1992, 1991, 1986, 1984, 1982, 1980, 1979, 1976, 1975, 1973, 1967, 1965, 1962, 1960, 1959, 1956, 1955, 1954, 1951, 1950, 1946, 1945, 1943, 1940, 1938, 1933, 1932, 1928, 1926, 1925, 1920
1962 UNIVERSITY WAY	2020, 2017, 2014, 2010, 2006, 2005, 2002, 2000, 1996, 1995, 1993, 1992, 1991, 1986, 1984, 1982, 1980, 1979, 1976, 1975, 1973, 1970, 1967, 1965, 1962, 1960, 1959, 1956, 1955, 1954, 1951, 1950, 1946, 1945, 1943, 1940, 1938, 1933, 1932, 1928, 1926, 1920
1963 BONITA AVE	2020, 2017, 2010, 2006, 2005, 2002, 2000, 1996, 1995, 1993, 1992, 1991, 1986, 1984, 1982, 1980, 1979, 1976, 1975, 1973, 1970, 1967, 1965, 1962, 1960, 1959, 1956, 1955, 1954, 1951, 1950, 1946, 1945, 1943, 1940, 1938, 1933, 1932, 1928, 1926, 1925, 1920
1964 UNIVERSITY AVE	2020, 2014, 2010, 2006, 2005, 2002, 2000, 1996, 1995, 1993, 1992, 1991, 1986, 1984, 1982, 1980, 1979, 1976, 1975, 1973, 1970, 1967, 1965, 1962, 1960, 1959, 1956, 1955, 1954, 1951, 1950, 1946, 1945, 1943, 1940, 1938, 1933, 1932, 1928, 1926, 1925, 1920
1964 UNIVERSITY AVE	2017, 2014, 2010, 2006, 2005, 2002, 2000, 1996, 1995, 1993, 1992, 1991, 1986, 1984, 1982, 1980, 1979, 1976, 1975, 1973, 1970, 1967, 1965, 1962, 1960, 1959, 1956, 1955, 1954, 1951, 1950, 1946, 1945, 1943, 1940, 1938, 1933, 1932, 1928, 1926, 1925, 1920
1964 UNIVERSITY AVE	2020, 2017, 2010, 2006, 2005, 2002, 2000, 1996, 1995, 1993, 1992, 1991, 1986, 1984, 1982, 1980, 1979, 1976, 1975, 1973, 1970, 1967, 1965, 1962, 1960, 1959, 1956, 1955, 1954, 1951, 1950, 1946, 1945, 1943, 1940, 1938, 1933, 1932, 1928, 1926, 1925, 1920

FINDINGS

Address Researched	Address Not Identified in Research Source
1964 UNIVERSITY AVE	2020, 2017, 2014, 2006, 2005, 2002, 2000, 1996, 1995, 1993, 1992, 1991, 1986, 1984, 1982, 1980, 1979, 1976, 1975, 1973, 1970, 1967, 1965, 1962, 1960, 1959, 1956, 1955, 1954, 1951, 1950, 1946, 1945, 1943, 1940, 1938, 1933, 1932, 1928, 1926, 1925, 1920
1964 UNIVERSITY AVE	2020, 2017, 2014, 2010, 2006, 2005, 2002, 1996, 1995, 1993, 1992, 1991, 1986, 1984, 1982, 1980, 1979, 1976, 1975, 1973, 1970, 1967, 1965, 1962, 1960, 1959, 1956, 1955, 1954, 1951, 1950, 1946, 1945, 1943, 1940, 1938, 1933, 1932, 1928, 1926, 1925, 1920
1964 UNIVERSITY AVE	2020, 2017, 2014, 2010, 2005, 2002, 2000, 1996, 1995, 1993, 1992, 1991, 1986, 1984, 1982, 1980, 1979, 1976, 1975, 1973, 1970, 1967, 1965, 1962, 1960, 1959, 1956, 1955, 1954, 1951, 1950, 1946, 1945, 1943, 1940, 1938, 1933, 1932, 1928, 1926, 1925, 1920
1964 UNIVERSITY AVE	2020, 2017, 2014, 2010, 2006, 2002, 2000, 1996, 1995, 1993, 1992, 1991, 1986, 1984, 1982, 1980, 1979, 1976, 1975, 1973, 1970, 1967, 1965, 1962, 1960, 1959, 1956, 1955, 1954, 1951, 1950, 1946, 1945, 1943, 1940, 1938, 1933, 1932, 1928, 1926, 1925, 1920
1964 UNIVERSITY AVE	2020, 2017, 2014, 2010, 2006, 2005, 2002, 2000, 1996, 1995, 1993, 1992, 1991, 1986, 1984, 1982, 1980, 1979, 1976, 1975, 1973, 1967, 1965, 1962, 1960, 1959, 1956, 1955, 1954, 1951, 1950, 1946, 1945, 1943, 1940, 1938, 1933, 1932, 1928, 1926, 1925, 1920
1964 UNIVERSITY AVE	2020, 2017, 2014, 2010, 2006, 2005, 2002, 2000, 1996, 1995, 1993, 1992, 1991, 1986, 1984, 1982, 1979, 1976, 1975, 1973, 1970, 1967, 1965, 1962, 1960, 1959, 1956, 1955, 1954, 1951, 1950, 1946, 1945, 1943, 1940, 1938, 1933, 1932, 1928, 1926, 1925, 1920
1964 UNIVERSITY AVE	2020, 2017, 2014, 2010, 2006, 2005, 2002, 2000, 1996, 1995, 1993, 1992, 1991, 1984, 1982, 1980, 1979, 1976, 1975, 1973, 1970, 1967, 1965, 1962, 1960, 1959, 1956, 1955, 1954, 1951, 1950, 1946, 1945, 1943, 1940, 1938, 1933, 1932, 1928, 1926, 1925, 1920
1964 UNIVERSITY AVE	2020, 2017, 2014, 2010, 2006, 2005, 2002, 2000, 1996, 1993, 1992, 1991, 1986, 1984, 1982, 1980, 1979, 1976, 1975, 1973, 1970, 1967, 1965, 1962, 1960, 1959, 1956, 1955, 1954, 1951, 1950, 1946, 1945, 1943, 1940, 1938, 1933, 1932, 1928, 1926, 1925, 1920
1964 UNIVERSITY AVE	2020, 2017, 2014, 2010, 2006, 2005, 2002, 2000, 1996, 1995, 1993, 1992, 1986, 1984, 1982, 1980, 1979, 1976, 1975, 1973, 1970, 1967, 1965, 1962, 1960, 1959, 1956, 1955, 1954, 1951, 1950, 1946, 1945, 1943, 1940, 1938, 1933, 1932, 1928, 1926, 1925, 1920
1964 UNIVERSITY AVE	2020, 2017, 2014, 2010, 2006, 2005, 2002, 2000, 1996, 1995, 1993, 1991, 1986, 1984, 1982, 1980, 1979, 1976, 1975, 1973, 1970, 1967, 1965, 1962, 1960, 1959, 1956, 1955, 1954, 1951, 1950, 1946, 1945, 1943, 1940, 1938, 1933, 1932, 1928, 1926, 1925, 1920
1964 UNIVERSITY AVE	2020, 2017, 2014, 2010, 2006, 2005, 2002, 2000, 1996, 1995, 1993, 1992, 1991, 1986, 1984, 1982, 1980, 1979, 1976, 1975, 1973, 1970, 1967, 1965, 1962, 1960, 1959, 1956, 1954, 1951, 1950, 1946, 1945, 1943, 1940, 1938, 1933, 1932, 1928, 1926, 1925, 1920
1964 UNIVERSITY AVE	2020, 2017, 2014, 2010, 2006, 2005, 2002, 2000, 1996, 1995, 1993, 1992, 1991, 1986, 1984, 1982, 1980, 1979, 1976, 1975, 1973, 1970, 1967, 1965, 1962, 1960, 1959, 1956, 1955, 1954, 1951, 1946, 1945, 1943, 1940, 1938, 1933, 1932, 1928, 1926, 1925, 1920
1964 UNIVERSITY AVE	2020, 2017, 2014, 2010, 2006, 2005, 2002, 2000, 1996, 1995, 1993, 1992, 1991, 1986, 1984, 1982, 1980, 1979, 1976, 1975, 1973, 1970, 1967, 1965, 1962, 1960, 1959, 1956, 1955, 1954, 1951, 1950, 1946, 1945, 1940, 1938, 1933, 1932, 1928, 1926, 1925, 1920

FINDINGS

Address Researched	Address Not Identified in Research Source
1964 UNIVERSITY AVE	2020, 2017, 2014, 2010, 2006, 2005, 2002, 2000, 1996, 1995, 1993, 1992, 1991, 1986, 1984, 1982, 1980, 1979, 1976, 1975, 1973, 1970, 1967, 1965, 1962, 1960, 1959, 1956, 1955, 1954, 1951, 1950, 1946, 1943, 1940, 1938, 1933, 1932, 1928, 1926, 1925, 1920
1964 UNIVERSITY DR	2020, 2017, 2014, 2010, 2006, 2005, 2002, 2000, 1996, 1995, 1993, 1992, 1991, 1986, 1984, 1982, 1980, 1979, 1976, 1975, 1973, 1970, 1967, 1965, 1962, 1960, 1959, 1956, 1955, 1954, 1951, 1950, 1946, 1945, 1943, 1940, 1933, 1932, 1928, 1926, 1925, 1920
1964 UNIVERSITY WAY	2020, 2017, 2014, 2010, 2006, 2005, 2002, 2000, 1996, 1995, 1993, 1992, 1991, 1986, 1984, 1982, 1980, 1979, 1976, 1975, 1973, 1970, 1967, 1965, 1962, 1960, 1959, 1956, 1955, 1954, 1951, 1950, 1946, 1945, 1943, 1940, 1938, 1933, 1932, 1928, 1926, 1920
1965 BERKELEY WAY	2020, 2017, 2014, 2010, 2006, 2005, 2002, 2000, 1996, 1995, 1993, 1992, 1991, 1986, 1984, 1982, 1980, 1979, 1976, 1975, 1973, 1970, 1967, 1965, 1962, 1960, 1959, 1956, 1955, 1954, 1951, 1950, 1946, 1945, 1943, 1940, 1938, 1933, 1932, 1926, 1925, 1920
1965 UNIVERSITY WAY	2020, 2017, 2014, 2010, 2006, 2005, 2002, 2000, 1996, 1995, 1993, 1992, 1991, 1986, 1984, 1982, 1980, 1979, 1976, 1975, 1973, 1970, 1967, 1965, 1962, 1960, 1959, 1956, 1955, 1954, 1951, 1950, 1946, 1945, 1943, 1940, 1938, 1933, 1932, 1928, 1926, 1920
1966 UNIVERSITY AVE	2020, 2017, 2014, 2010, 2006, 2005, 2002, 2000, 1996, 1995, 1993, 1992, 1991, 1986, 1984, 1982, 1980, 1979, 1976, 1975, 1973, 1970, 1967, 1965, 1962, 1960, 1959, 1956, 1955, 1954, 1951, 1950, 1946, 1945, 1943, 1940, 1938, 1933, 1932, 1926, 1925, 1920
1966 UNIVERSITY AVE	2020, 2017, 2014, 2010, 2006, 2005, 2002, 2000, 1996, 1995, 1993, 1992, 1991, 1986, 1984, 1982, 1980, 1979, 1976, 1975, 1973, 1970, 1967, 1965, 1962, 1960, 1959, 1956, 1955, 1954, 1951, 1950, 1946, 1945, 1943, 1940, 1938, 1932, 1928, 1926, 1925, 1920
1966 UNIVERSITY AVE	2020, 2017, 2014, 2010, 2006, 2005, 2002, 2000, 1996, 1995, 1993, 1992, 1991, 1986, 1984, 1982, 1980, 1979, 1976, 1975, 1973, 1970, 1967, 1965, 1962, 1960, 1959, 1956, 1955, 1954, 1951, 1950, 1946, 1943, 1940, 1938, 1933, 1932, 1928, 1926, 1925, 1920
1966 UNIVERSITY AVE	2020, 2017, 2014, 2010, 2006, 2005, 2002, 2000, 1996, 1995, 1993, 1992, 1991, 1986, 1984, 1982, 1980, 1979, 1976, 1975, 1973, 1970, 1967, 1965, 1962, 1960, 1959, 1956, 1955, 1954, 1951, 1946, 1945, 1943, 1940, 1938, 1933, 1932, 1928, 1926, 1925, 1920
1966 UNIVERSITY AVE	2020, 2017, 2014, 2010, 2006, 2005, 2002, 2000, 1996, 1995, 1993, 1992, 1991, 1986, 1984, 1982, 1980, 1979, 1976, 1975, 1973, 1970, 1967, 1965, 1962, 1960, 1959, 1956, 1954, 1951, 1950, 1946, 1945, 1943, 1940, 1938, 1933, 1932, 1928, 1926, 1925, 1920
1966 UNIVERSITY AVE	2020, 2017, 2014, 2010, 2006, 2005, 2002, 2000, 1996, 1995, 1993, 1991, 1986, 1984, 1982, 1980, 1979, 1976, 1975, 1973, 1970, 1967, 1965, 1962, 1960, 1959, 1956, 1955, 1954, 1951, 1950, 1946, 1945, 1943, 1940, 1938, 1933, 1932, 1928, 1926, 1925, 1920
1966 UNIVERSITY AVE	2020, 2017, 2014, 2010, 2006, 2005, 2002, 2000, 1996, 1995, 1993, 1992, 1986, 1984, 1982, 1980, 1979, 1976, 1975, 1973, 1970, 1967, 1965, 1962, 1960, 1959, 1956, 1955, 1954, 1951, 1950, 1946, 1945, 1943, 1940, 1938, 1933, 1932, 1928, 1926, 1925, 1920
1966 UNIVERSITY AVE	2020, 2017, 2014, 2010, 2006, 2005, 2002, 2000, 1996, 1993, 1992, 1991, 1986, 1984, 1982, 1980, 1979, 1976, 1975, 1973, 1970, 1967, 1965, 1962, 1960, 1959, 1956, 1955, 1954, 1951, 1950, 1946, 1945, 1943, 1940, 1938, 1933, 1932, 1928, 1926, 1925, 1920

FINDINGS

Address Researched	Address Not Identified in Research Source
1966 UNIVERSITY AVE	2020, 2017, 2014, 2010, 2006, 2005, 2002, 2000, 1996, 1995, 1993, 1992, 1991, 1984, 1982, 1980, 1979, 1976, 1975, 1973, 1970, 1967, 1965, 1962, 1960, 1959, 1956, 1955, 1954, 1951, 1950, 1946, 1945, 1943, 1940, 1938, 1933, 1932, 1928, 1926, 1925, 1920
1966 UNIVERSITY AVE	2020, 2017, 2014, 2010, 2006, 2005, 2002, 2000, 1996, 1995, 1993, 1992, 1991, 1986, 1984, 1982, 1979, 1976, 1975, 1973, 1970, 1967, 1965, 1962, 1960, 1959, 1956, 1955, 1954, 1951, 1950, 1946, 1945, 1943, 1940, 1938, 1933, 1932, 1928, 1926, 1925, 1920
1966 UNIVERSITY AVE	2020, 2017, 2014, 2010, 2006, 2005, 2002, 2000, 1996, 1995, 1993, 1992, 1991, 1986, 1984, 1982, 1980, 1979, 1976, 1975, 1973, 1967, 1965, 1962, 1960, 1959, 1956, 1955, 1954, 1951, 1950, 1946, 1945, 1943, 1940, 1938, 1933, 1932, 1928, 1926, 1925, 1920
1966 UNIVERSITY AVE	2020, 2017, 2014, 2010, 2006, 2005, 2002, 2000, 1996, 1995, 1993, 1992, 1991, 1986, 1984, 1982, 1980, 1979, 1976, 1973, 1970, 1967, 1965, 1962, 1960, 1959, 1956, 1955, 1954, 1951, 1950, 1946, 1945, 1943, 1940, 1938, 1933, 1932, 1928, 1926, 1925, 1920
1966 UNIVERSITY AVE	2020, 2017, 2014, 2010, 2006, 2002, 2000, 1996, 1995, 1993, 1992, 1991, 1986, 1984, 1982, 1980, 1979, 1976, 1975, 1973, 1970, 1967, 1965, 1962, 1960, 1959, 1956, 1955, 1954, 1951, 1950, 1946, 1945, 1943, 1940, 1938, 1933, 1932, 1928, 1926, 1925, 1920
1966 UNIVERSITY AVE	2020, 2017, 2014, 2010, 2005, 2002, 2000, 1996, 1995, 1993, 1992, 1991, 1986, 1984, 1982, 1980, 1979, 1976, 1975, 1973, 1970, 1967, 1965, 1962, 1960, 1959, 1956, 1955, 1954, 1951, 1950, 1946, 1945, 1943, 1940, 1938, 1933, 1932, 1928, 1926, 1925, 1920
1966 UNIVERSITY AVE	2020, 2017, 2014, 2010, 2006, 2005, 2002, 1996, 1995, 1993, 1992, 1991, 1986, 1984, 1982, 1980, 1979, 1976, 1975, 1973, 1970, 1967, 1965, 1962, 1960, 1959, 1956, 1955, 1954, 1951, 1950, 1946, 1945, 1943, 1940, 1938, 1933, 1932, 1928, 1926, 1925, 1920
1966 UNIVERSITY AVE	2020, 2017, 2010, 2006, 2005, 2002, 2000, 1996, 1995, 1993, 1992, 1991, 1986, 1984, 1982, 1980, 1979, 1976, 1975, 1973, 1970, 1967, 1965, 1962, 1960, 1959, 1956, 1955, 1954, 1951, 1950, 1946, 1945, 1943, 1940, 1938, 1933, 1932, 1928, 1926, 1925, 1920
1966 UNIVERSITY DR	2020, 2017, 2014, 2010, 2006, 2005, 2002, 2000, 1996, 1995, 1993, 1992, 1991, 1986, 1984, 1982, 1980, 1979, 1976, 1975, 1973, 1970, 1967, 1965, 1962, 1960, 1959, 1956, 1955, 1954, 1951, 1946, 1945, 1943, 1940, 1938, 1933, 1932, 1928, 1926, 1925, 1920
1966 UNIVERSITY WAY	2020, 2017, 2014, 2010, 2006, 2005, 2002, 2000, 1996, 1995, 1993, 1992, 1991, 1986, 1984, 1982, 1980, 1979, 1976, 1975, 1973, 1970, 1967, 1965, 1962, 1960, 1959, 1956, 1955, 1954, 1951, 1950, 1946, 1945, 1943, 1940, 1938, 1933, 1932, 1928, 1926, 1920
1967 SHATTUCK AVE	2020, 2017, 2014, 2010, 2006, 2005, 2002, 2000, 1996, 1995, 1993, 1992, 1991, 1986, 1984, 1982, 1980, 1979, 1976, 1975, 1973, 1970, 1967, 1965, 1962, 1960, 1959, 1956, 1955, 1954, 1951, 1950, 1946, 1945, 1940, 1938, 1933, 1932, 1928, 1926, 1925, 1920
1967 SHATTUCK DR	2020, 2017, 2014, 2010, 2006, 2005, 2002, 2000, 1996, 1995, 1993, 1992, 1991, 1986, 1984, 1982, 1980, 1979, 1976, 1975, 1973, 1970, 1967, 1965, 1962, 1960, 1959, 1956, 1955, 1954, 1951, 1950, 1946, 1943, 1940, 1938, 1933, 1932, 1928, 1926, 1925, 1920
1967 SHATTUCK SQ	2020, 2017, 2014, 2010, 2006, 2005, 2002, 2000, 1996, 1995, 1993, 1992, 1991, 1986, 1984, 1982, 1980, 1979, 1976, 1975, 1973, 1970, 1967, 1965, 1962, 1960, 1959, 1956, 1955, 1954, 1951, 1950, 1946, 1945, 1943, 1940, 1933, 1932, 1928, 1926, 1925, 1920

FINDINGS

Address Researched	Address Not Identified in Research Source
1969 UNIVERSITY AVE	2020, 2017, 2014, 2010, 2006, 2005, 2002, 2000, 1996, 1995, 1993, 1992, 1991, 1986, 1984, 1982, 1980, 1979, 1976, 1975, 1973, 1970, 1967, 1965, 1962, 1960, 1959, 1956, 1955, 1954, 1951, 1950, 1946, 1945, 1943, 1940, 1938, 1932, 1928, 1926, 1925, 1920
1969 UNIVERSITY AVE	2020, 2017, 2014, 2010, 2006, 2005, 2002, 2000, 1996, 1995, 1993, 1992, 1991, 1986, 1984, 1982, 1980, 1979, 1976, 1975, 1973, 1970, 1967, 1965, 1962, 1960, 1959, 1956, 1955, 1954, 1951, 1950, 1946, 1945, 1943, 1940, 1938, 1933, 1932, 1926, 1925, 1920
1969 UNIVERSITY DR	2020, 2017, 2014, 2010, 2006, 2005, 2002, 2000, 1996, 1995, 1993, 1992, 1991, 1986, 1984, 1982, 1980, 1979, 1976, 1975, 1973, 1970, 1967, 1965, 1962, 1960, 1959, 1956, 1955, 1954, 1951, 1950, 1946, 1945, 1943, 1940, 1933, 1932, 1928, 1926, 1925, 1920
1970 UNIVERSITY AVE	2020, 2017, 2014, 2010, 2006, 2005, 2002, 2000, 1996, 1995, 1993, 1992, 1991, 1986, 1984, 1982, 1980, 1979, 1976, 1975, 1973, 1970, 1967, 1965, 1962, 1960, 1959, 1956, 1955, 1954, 1951, 1950, 1946, 1945, 1943, 1940, 1938, 1932, 1928, 1926, 1925, 1920
1970 UNIVERSITY AVE	2017, 2014, 2010, 2006, 2005, 2002, 2000, 1996, 1995, 1993, 1992, 1991, 1986, 1984, 1982, 1980, 1979, 1976, 1975, 1973, 1970, 1967, 1965, 1962, 1960, 1959, 1956, 1955, 1954, 1951, 1950, 1946, 1945, 1943, 1940, 1938, 1933, 1932, 1928, 1926, 1925, 1920
1971 SHATTUCK AVE	2020, 2017, 2014, 2010, 2006, 2005, 2002, 2000, 1995, 1993, 1992, 1991, 1986, 1984, 1982, 1980, 1979, 1976, 1975, 1973, 1970, 1967, 1965, 1962, 1960, 1959, 1956, 1955, 1954, 1951, 1950, 1946, 1945, 1943, 1940, 1938, 1933, 1932, 1928, 1926, 1925, 1920
1971 SHATTUCK AVE	2020, 2017, 2014, 2010, 2006, 2005, 2002, 1996, 1995, 1993, 1992, 1991, 1986, 1984, 1982, 1980, 1979, 1976, 1975, 1973, 1970, 1967, 1965, 1962, 1960, 1959, 1956, 1955, 1954, 1951, 1950, 1946, 1945, 1943, 1940, 1938, 1933, 1932, 1928, 1926, 1925, 1920
1971 SHATTUCK AVE	2020, 2017, 2014, 2010, 2006, 2005, 2002, 2000, 1996, 1995, 1993, 1992, 1991, 1986, 1984, 1982, 1980, 1979, 1976, 1975, 1973, 1967, 1965, 1962, 1960, 1959, 1956, 1955, 1954, 1951, 1950, 1946, 1945, 1943, 1940, 1938, 1933, 1932, 1928, 1926, 1925, 1920
1971 SHATTUCK AVE	2020, 2017, 2014, 2010, 2006, 2005, 2002, 2000, 1996, 1995, 1993, 1991, 1986, 1984, 1982, 1980, 1979, 1976, 1975, 1973, 1970, 1967, 1965, 1962, 1960, 1959, 1956, 1955, 1954, 1951, 1950, 1946, 1945, 1943, 1940, 1938, 1933, 1932, 1928, 1926, 1925, 1920
1971 SHATTUCK AVE	2020, 2017, 2014, 2010, 2006, 2005, 2002, 2000, 1996, 1993, 1992, 1991, 1986, 1984, 1982, 1980, 1979, 1976, 1975, 1973, 1970, 1967, 1965, 1962, 1960, 1959, 1956, 1955, 1954, 1951, 1950, 1946, 1945, 1943, 1940, 1938, 1933, 1932, 1928, 1926, 1925, 1920
1971 SHATTUCK AVE	2020, 2017, 2014, 2010, 2006, 2005, 2002, 2000, 1996, 1995, 1993, 1992, 1991, 1986, 1984, 1982, 1980, 1979, 1976, 1975, 1973, 1970, 1967, 1965, 1962, 1960, 1959, 1956, 1955, 1954, 1951, 1950, 1946, 1945, 1943, 1940, 1933, 1932, 1928, 1926, 1925, 1920
1971 SHATTUCK AVE	2020, 2017, 2014, 2010, 2006, 2005, 2002, 2000, 1996, 1995, 1993, 1992, 1991, 1986, 1984, 1982, 1980, 1979, 1976, 1975, 1973, 1970, 1967, 1965, 1962, 1960, 1959, 1956, 1955, 1954, 1951, 1950, 1946, 1945, 1940, 1938, 1933, 1932, 1928, 1926, 1925, 1920
1971 SHATTUCK AVE	2020, 2017, 2014, 2010, 2006, 2005, 2002, 2000, 1996, 1995, 1993, 1992, 1991, 1986, 1984, 1982, 1980, 1979, 1976, 1975, 1973, 1970, 1967, 1965, 1962, 1960, 1959, 1956, 1955, 1954, 1951, 1950, 1946, 1943, 1940, 1938, 1933, 1932, 1928, 1926, 1925, 1920

FINDINGS

Address Researched	Address Not Identified in Research Source
1971 SHATTUCK AVE	2020, 2017, 2014, 2010, 2006, 2005, 2002, 2000, 1996, 1995, 1993, 1992, 1991, 1986, 1984, 1982, 1980, 1979, 1976, 1975, 1973, 1970, 1967, 1965, 1962, 1960, 1959, 1956, 1955, 1954, 1951, 1946, 1945, 1943, 1940, 1938, 1933, 1932, 1928, 1926, 1925, 1920
1971 SHATTUCK AVE	2020, 2017, 2014, 2010, 2006, 2005, 2002, 2000, 1996, 1995, 1993, 1992, 1991, 1986, 1984, 1982, 1980, 1979, 1976, 1975, 1973, 1970, 1967, 1965, 1962, 1960, 1959, 1956, 1954, 1951, 1950, 1946, 1945, 1943, 1940, 1938, 1933, 1932, 1928, 1926, 1925, 1920
1971 SHATTUCK AVE	2020, 2017, 2014, 2010, 2006, 2005, 2002, 2000, 1996, 1995, 1993, 1992, 1991, 1986, 1984, 1982, 1980, 1979, 1976, 1975, 1973, 1970, 1967, 1965, 1960, 1959, 1956, 1955, 1954, 1951, 1950, 1946, 1945, 1943, 1940, 1938, 1933, 1932, 1928, 1926, 1925, 1920
1971 SHATTUCK AVE	2020, 2017, 2014, 2010, 2006, 2005, 2002, 2000, 1996, 1995, 1993, 1992, 1991, 1986, 1984, 1982, 1980, 1979, 1976, 1975, 1973, 1970, 1967, 1965, 1962, 1960, 1959, 1956, 1955, 1954, 1951, 1950, 1946, 1945, 1943, 1940, 1938, 1933, 1932, 1926, 1925, 1920
1971 SHATTUCK AVE	2020, 2017, 2014, 2010, 2006, 2005, 2002, 2000, 1996, 1995, 1993, 1992, 1991, 1986, 1984, 1982, 1980, 1979, 1976, 1975, 1973, 1970, 1967, 1965, 1962, 1960, 1959, 1956, 1955, 1954, 1951, 1950, 1946, 1945, 1943, 1940, 1938, 1932, 1928, 1926, 1925, 1920
1971 SHATTUCK SQ	2020, 2017, 2014, 2010, 2006, 2005, 2002, 2000, 1996, 1995, 1993, 1992, 1991, 1986, 1984, 1982, 1980, 1979, 1976, 1975, 1973, 1970, 1967, 1965, 1962, 1960, 1959, 1956, 1955, 1954, 1951, 1950, 1946, 1945, 1943, 1940, 1938, 1933, 1932, 1928, 1926, 1920
1973 SHATTUCK AVE	2020, 2017, 2014, 2010, 2006, 2005, 2002, 2000, 1996, 1995, 1993, 1992, 1991, 1984, 1982, 1980, 1979, 1976, 1975, 1973, 1970, 1967, 1965, 1962, 1960, 1959, 1956, 1955, 1954, 1951, 1950, 1946, 1945, 1943, 1940, 1938, 1933, 1932, 1928, 1926, 1925, 1920
1974 SHATTUCK	2020, 2017, 2014, 2010, 2006, 2005, 2002, 2000, 1996, 1995, 1993, 1992, 1991, 1986, 1984, 1982, 1980, 1979, 1976, 1975, 1973, 1970, 1967, 1965, 1962, 1960, 1959, 1956, 1955, 1954, 1951, 1950, 1946, 1945, 1943, 1940, 1938, 1933, 1932, 1926, 1925, 1920
1974 SHATTUCK AVE	2020, 2017, 2014, 2010, 2006, 2005, 2002, 2000, 1996, 1995, 1993, 1992, 1991, 1986, 1984, 1982, 1980, 1979, 1976, 1975, 1973, 1970, 1967, 1965, 1962, 1960, 1959, 1956, 1955, 1954, 1951, 1950, 1946, 1945, 1943, 1940, 1938, 1932, 1928, 1926, 1925, 1920
1974 SHATTUCK AVE	2020, 2017, 2014, 2010, 2006, 2005, 2002, 2000, 1996, 1995, 1993, 1992, 1991, 1986, 1984, 1982, 1980, 1979, 1976, 1975, 1973, 1970, 1967, 1965, 1962, 1960, 1959, 1956, 1955, 1954, 1951, 1950, 1946, 1945, 1943, 1940, 1938, 1933, 1932, 1926, 1925, 1920
1974 SHATTUCK AVE	2020, 2017, 2014, 2010, 2006, 2005, 2002, 2000, 1996, 1995, 1993, 1992, 1991, 1986, 1984, 1982, 1980, 1979, 1976, 1975, 1973, 1970, 1967, 1965, 1960, 1959, 1956, 1955, 1954, 1951, 1950, 1946, 1945, 1943, 1940, 1938, 1933, 1932, 1928, 1926, 1925, 1920
1974 SHATTUCK AVE	2020, 2017, 2014, 2010, 2006, 2005, 2002, 2000, 1996, 1995, 1993, 1992, 1991, 1986, 1984, 1982, 1980, 1979, 1976, 1975, 1973, 1970, 1967, 1965, 1962, 1960, 1959, 1956, 1954, 1951, 1950, 1946, 1945, 1943, 1940, 1938, 1933, 1932, 1928, 1926, 1925, 1920
1974 SHATTUCK AVE	2020, 2017, 2014, 2010, 2006, 2005, 2002, 2000, 1996, 1995, 1993, 1992, 1991, 1986, 1984, 1982, 1980, 1979, 1976, 1975, 1973, 1970, 1967, 1965, 1962, 1960, 1959, 1956, 1955, 1954, 1951, 1946, 1945, 1943, 1940, 1938, 1933, 1932, 1928, 1926, 1925, 1920

FINDINGS

Address Researched	Address Not Identified in Research Source
1974 SHATTUCK AVE	2020, 2017, 2014, 2010, 2006, 2005, 2002, 2000, 1996, 1995, 1993, 1992, 1991, 1986, 1984, 1982, 1980, 1979, 1976, 1975, 1973, 1970, 1967, 1965, 1962, 1960, 1959, 1956, 1955, 1954, 1951, 1950, 1946, 1943, 1940, 1938, 1933, 1932, 1928, 1926, 1925, 1920
1974 SHATTUCK AVE	2020, 2017, 2014, 2010, 2006, 2005, 2002, 2000, 1996, 1995, 1993, 1992, 1991, 1986, 1984, 1982, 1980, 1979, 1976, 1975, 1973, 1970, 1967, 1965, 1962, 1960, 1959, 1956, 1955, 1954, 1951, 1950, 1946, 1945, 1940, 1938, 1933, 1932, 1928, 1926, 1925, 1920
1974 SHATTUCK AVE	2020, 2017, 2014, 2010, 2006, 2005, 2002, 2000, 1996, 1995, 1993, 1992, 1991, 1984, 1982, 1980, 1979, 1976, 1975, 1973, 1970, 1967, 1965, 1962, 1960, 1959, 1956, 1955, 1954, 1951, 1950, 1946, 1945, 1943, 1940, 1938, 1933, 1932, 1928, 1926, 1925, 1920
1974 SHATTUCK AVE	2020, 2017, 2014, 2010, 2006, 2005, 2002, 2000, 1996, 1995, 1993, 1992, 1991, 1986, 1984, 1982, 1979, 1976, 1975, 1973, 1970, 1967, 1965, 1962, 1960, 1959, 1956, 1955, 1954, 1951, 1950, 1946, 1945, 1943, 1940, 1938, 1933, 1932, 1928, 1926, 1925, 1920
1974 SHATTUCK AVE	2020, 2017, 2014, 2010, 2006, 2005, 2002, 2000, 1996, 1995, 1993, 1992, 1991, 1986, 1984, 1982, 1980, 1979, 1976, 1975, 1973, 1967, 1965, 1962, 1960, 1959, 1956, 1955, 1954, 1951, 1950, 1946, 1945, 1943, 1940, 1938, 1933, 1932, 1928, 1926, 1925, 1920
1974 SHATTUCK AVE	2020, 2017, 2014, 2010, 2006, 2005, 2002, 2000, 1996, 1995, 1993, 1992, 1991, 1986, 1984, 1982, 1980, 1979, 1976, 1975, 1973, 1970, 1967, 1965, 1962, 1960, 1959, 1956, 1955, 1954, 1951, 1950, 1946, 1945, 1943, 1940, 1938, 1933, 1932, 1928, 1926, 1925, 1920
1974 SHATTUCK AVE	2020, 2017, 2014, 2010, 2006, 2005, 2002, 2000, 1996, 1993, 1992, 1991, 1986, 1984, 1982, 1980, 1979, 1976, 1975, 1973, 1970, 1967, 1965, 1962, 1960, 1959, 1956, 1955, 1954, 1951, 1950, 1946, 1945, 1943, 1940, 1938, 1933, 1932, 1928, 1926, 1925, 1920
1974 SHATTUCK AVE	2020, 2017, 2014, 2010, 2006, 2005, 2002, 2000, 1996, 1995, 1993, 1991, 1986, 1984, 1982, 1980, 1979, 1976, 1975, 1973, 1970, 1967, 1965, 1962, 1960, 1959, 1956, 1955, 1954, 1951, 1950, 1946, 1945, 1943, 1940, 1938, 1933, 1932, 1928, 1926, 1925, 1920
1974 SHATTUCK AVE	2020, 2017, 2014, 2010, 2006, 2005, 2002, 2000, 1996, 1995, 1993, 1992, 1986, 1984, 1982, 1980, 1979, 1976, 1975, 1973, 1970, 1967, 1965, 1962, 1960, 1959, 1956, 1955, 1954, 1951, 1950, 1946, 1945, 1943, 1940, 1938, 1933, 1932, 1928, 1926, 1925, 1920
1974 SHATTUCK AVE	2020, 2017, 2014, 2010, 2006, 2005, 2002, 1996, 1995, 1993, 1992, 1991, 1986, 1984, 1982, 1980, 1979, 1976, 1975, 1973, 1970, 1967, 1965, 1962, 1960, 1959, 1956, 1955, 1954, 1951, 1950, 1946, 1945, 1943, 1940, 1938, 1933, 1932, 1928, 1926, 1925, 1920
1974 SHATTUCK AVE	2020, 2017, 2014, 2010, 2006, 2005, 2002, 2000, 1995, 1993, 1992, 1991, 1986, 1984, 1982, 1980, 1979, 1976, 1975, 1973, 1970, 1967, 1965, 1962, 1960, 1959, 1956, 1955, 1954, 1951, 1950, 1946, 1945, 1943, 1940, 1938, 1933, 1932, 1928, 1926, 1925, 1920
1974 SHATTUCK AVE	2020, 2017, 2014, 2010, 2005, 2002, 2000, 1996, 1995, 1993, 1992, 1991, 1986, 1984, 1982, 1980, 1979, 1976, 1975, 1973, 1970, 1967, 1965, 1962, 1960, 1959, 1956, 1955, 1954, 1951, 1950, 1946, 1945, 1943, 1940, 1938, 1933, 1932, 1928, 1926, 1925, 1920
1974 SHATTUCK AVE	2020, 2017, 2014, 2010, 2006, 2002, 2000, 1996, 1995, 1993, 1992, 1991, 1986, 1984, 1982, 1980, 1979, 1976, 1975, 1973, 1970, 1967, 1965, 1962, 1960, 1959, 1956, 1955, 1954, 1951, 1950, 1946, 1945, 1943, 1940, 1938, 1933, 1932, 1928, 1926, 1925, 1920

FINDINGS

Address Researched	Address Not Identified in Research Source
1974 SHATTUCK AVE	2017, 2014, 2010, 2006, 2005, 2002, 2000, 1996, 1995, 1993, 1992, 1991, 1986, 1984, 1982, 1980, 1979, 1976, 1975, 1973, 1970, 1967, 1965, 1962, 1960, 1959, 1956, 1955, 1954, 1951, 1950, 1946, 1945, 1943, 1940, 1938, 1933, 1932, 1928, 1926, 1925, 1920
1974 SHATTUCK AVE	2020, 2014, 2010, 2006, 2005, 2002, 2000, 1996, 1995, 1993, 1992, 1991, 1986, 1984, 1982, 1980, 1979, 1976, 1975, 1973, 1970, 1967, 1965, 1962, 1960, 1959, 1956, 1955, 1954, 1951, 1950, 1946, 1945, 1943, 1940, 1938, 1933, 1932, 1928, 1926, 1925, 1920
1974 SHATTUCK AVE	2020, 2017, 2010, 2006, 2005, 2002, 2000, 1996, 1995, 1993, 1992, 1991, 1986, 1984, 1982, 1980, 1979, 1976, 1975, 1973, 1970, 1967, 1965, 1962, 1960, 1959, 1956, 1955, 1954, 1951, 1950, 1946, 1945, 1943, 1940, 1938, 1933, 1932, 1928, 1926, 1925, 1920
1974 SHATTUCK AVE	2020, 2017, 2014, 2006, 2005, 2002, 2000, 1996, 1995, 1993, 1992, 1991, 1986, 1984, 1982, 1980, 1979, 1976, 1975, 1973, 1970, 1967, 1965, 1962, 1960, 1959, 1956, 1955, 1954, 1951, 1950, 1946, 1945, 1943, 1940, 1938, 1933, 1932, 1928, 1926, 1925, 1920
1974 SHATTUCK SQ	2020, 2017, 2014, 2010, 2006, 2005, 2002, 2000, 1996, 1995, 1993, 1992, 1991, 1986, 1984, 1982, 1980, 1979, 1976, 1975, 1973, 1970, 1967, 1965, 1962, 1960, 1959, 1956, 1955, 1954, 1951, 1950, 1946, 1945, 1943, 1940, 1933, 1932, 1928, 1926, 1925, 1920
1974 SHATTUCK SQ	2020, 2017, 2014, 2010, 2006, 2005, 2002, 2000, 1996, 1995, 1993, 1992, 1991, 1986, 1984, 1982, 1980, 1979, 1976, 1975, 1973, 1970, 1967, 1965, 1962, 1960, 1959, 1956, 1955, 1954, 1951, 1950, 1946, 1945, 1943, 1940, 1938, 1933, 1932, 1928, 1926, 1920
1974 UNIVERSITY AVE	2020, 2017, 2014, 2010, 2006, 2005, 2002, 2000, 1996, 1995, 1993, 1992, 1991, 1986, 1984, 1982, 1980, 1979, 1976, 1975, 1973, 1970, 1967, 1965, 1962, 1960, 1959, 1956, 1955, 1954, 1951, 1946, 1945, 1943, 1940, 1938, 1933, 1932, 1928, 1926, 1925, 1920
1974 UNIVERSITY AVE	2020, 2017, 2014, 2010, 2006, 2005, 2002, 2000, 1996, 1995, 1993, 1992, 1991, 1986, 1984, 1982, 1980, 1979, 1976, 1975, 1973, 1970, 1967, 1965, 1962, 1960, 1959, 1956, 1954, 1951, 1950, 1946, 1945, 1943, 1940, 1938, 1933, 1932, 1928, 1926, 1925, 1920
1974 UNIVERSITY AVE	2020, 2017, 2014, 2010, 2006, 2005, 2002, 2000, 1996, 1995, 1993, 1992, 1991, 1986, 1984, 1982, 1980, 1979, 1976, 1975, 1973, 1970, 1967, 1965, 1960, 1959, 1956, 1955, 1954, 1951, 1950, 1946, 1945, 1943, 1940, 1938, 1933, 1932, 1928, 1926, 1925, 1920
1974 UNIVERSITY AVE	2020, 2017, 2014, 2006, 2005, 2002, 2000, 1996, 1995, 1993, 1992, 1991, 1986, 1984, 1982, 1980, 1979, 1976, 1975, 1973, 1970, 1967, 1965, 1962, 1960, 1959, 1956, 1955, 1954, 1951, 1950, 1946, 1945, 1943, 1940, 1938, 1933, 1932, 1928, 1926, 1925, 1920
1974 UNIVERSITY AVE	2020, 2017, 2010, 2006, 2005, 2002, 2000, 1996, 1995, 1993, 1992, 1991, 1986, 1984, 1982, 1980, 1979, 1976, 1975, 1973, 1970, 1967, 1965, 1962, 1960, 1959, 1956, 1955, 1954, 1951, 1950, 1946, 1945, 1943, 1940, 1938, 1933, 1932, 1928, 1926, 1925, 1920
1974 UNIVERSITY AVE	2020, 2014, 2010, 2006, 2005, 2002, 2000, 1996, 1995, 1993, 1992, 1991, 1986, 1984, 1982, 1980, 1979, 1976, 1975, 1973, 1970, 1967, 1965, 1962, 1960, 1959, 1956, 1955, 1954, 1951, 1950, 1946, 1945, 1943, 1940, 1938, 1933, 1932, 1928, 1926, 1925, 1920
1974 UNIVERSITY AVE	2017, 2014, 2010, 2006, 2005, 2002, 2000, 1996, 1995, 1993, 1992, 1991, 1986, 1984, 1982, 1980, 1979, 1976, 1975, 1973, 1970, 1967, 1965, 1962, 1960, 1959, 1956, 1955, 1954, 1951, 1950, 1946, 1945, 1943, 1940, 1938, 1933, 1932, 1928, 1926, 1925, 1920

FINDINGS

Address Researched	Address Not Identified in Research Source
1974 UNIVERSITY AVE	2020, 2017, 2014, 2010, 2006, 2002, 2000, 1996, 1995, 1993, 1992, 1991, 1986, 1984, 1982, 1980, 1979, 1976, 1975, 1973, 1970, 1967, 1965, 1962, 1960, 1959, 1956, 1955, 1954, 1951, 1950, 1946, 1945, 1943, 1940, 1938, 1933, 1932, 1928, 1926, 1925, 1920
1974 UNIVERSITY AVE	2020, 2017, 2014, 2010, 2005, 2002, 2000, 1996, 1995, 1993, 1992, 1991, 1986, 1984, 1982, 1980, 1979, 1976, 1975, 1973, 1970, 1967, 1965, 1962, 1960, 1959, 1956, 1955, 1954, 1951, 1950, 1946, 1945, 1943, 1940, 1938, 1933, 1932, 1928, 1926, 1925, 1920
1974 UNIVERSITY AVE	2020, 2017, 2014, 2010, 2006, 2005, 2002, 1996, 1995, 1993, 1992, 1991, 1986, 1984, 1982, 1980, 1979, 1976, 1975, 1973, 1970, 1967, 1965, 1962, 1960, 1959, 1956, 1955, 1954, 1951, 1950, 1946, 1945, 1943, 1940, 1938, 1933, 1932, 1928, 1926, 1925, 1920
1974 UNIVERSITY AVE	2020, 2017, 2014, 2010, 2006, 2005, 2002, 2000, 1996, 1995, 1993, 1991, 1986, 1984, 1982, 1980, 1979, 1976, 1975, 1973, 1970, 1967, 1965, 1962, 1960, 1959, 1956, 1955, 1954, 1951, 1950, 1946, 1945, 1943, 1940, 1938, 1933, 1932, 1928, 1926, 1925, 1920
1974 UNIVERSITY AVE	2020, 2017, 2014, 2010, 2006, 2005, 2002, 2000, 1996, 1995, 1993, 1992, 1986, 1984, 1982, 1980, 1979, 1976, 1975, 1973, 1970, 1967, 1965, 1962, 1960, 1959, 1956, 1955, 1954, 1951, 1950, 1946, 1945, 1943, 1940, 1938, 1933, 1932, 1928, 1926, 1925, 1920
1974 UNIVERSITY AVE	2020, 2017, 2014, 2010, 2006, 2005, 2002, 2000, 1996, 1993, 1992, 1991, 1986, 1984, 1982, 1980, 1979, 1976, 1975, 1973, 1970, 1967, 1965, 1962, 1960, 1959, 1956, 1955, 1954, 1951, 1950, 1946, 1945, 1943, 1940, 1938, 1933, 1932, 1928, 1926, 1925, 1920
1974 UNIVERSITY AVE	2020, 2017, 2014, 2010, 2006, 2005, 2002, 2000, 1995, 1993, 1992, 1991, 1986, 1984, 1982, 1980, 1979, 1976, 1975, 1973, 1970, 1967, 1965, 1962, 1960, 1959, 1956, 1955, 1954, 1951, 1950, 1946, 1945, 1943, 1940, 1938, 1933, 1932, 1928, 1926, 1925, 1920
1974 UNIVERSITY AVE	2020, 2017, 2014, 2010, 2006, 2005, 2002, 2000, 1996, 1995, 1993, 1992, 1991, 1986, 1984, 1982, 1980, 1979, 1976, 1973, 1970, 1967, 1965, 1962, 1960, 1959, 1956, 1955, 1954, 1951, 1950, 1946, 1945, 1943, 1940, 1938, 1933, 1932, 1928, 1926, 1925, 1920
1974 UNIVERSITY AVE	2020, 2017, 2014, 2010, 2006, 2005, 2002, 2000, 1996, 1995, 1993, 1992, 1991, 1986, 1984, 1982, 1980, 1979, 1976, 1975, 1973, 1967, 1965, 1962, 1960, 1959, 1956, 1955, 1954, 1951, 1950, 1946, 1945, 1943, 1940, 1938, 1933, 1932, 1928, 1926, 1925, 1920
1974 UNIVERSITY AVE	2020, 2017, 2014, 2010, 2006, 2005, 2002, 2000, 1996, 1995, 1993, 1992, 1991, 1986, 1984, 1982, 1979, 1976, 1975, 1973, 1970, 1967, 1965, 1962, 1960, 1959, 1956, 1955, 1954, 1951, 1950, 1946, 1945, 1943, 1940, 1938, 1933, 1932, 1928, 1926, 1925, 1920
1974 UNIVERSITY AVE	2020, 2017, 2014, 2010, 2006, 2005, 2002, 2000, 1996, 1995, 1993, 1992, 1991, 1984, 1982, 1980, 1979, 1976, 1975, 1973, 1970, 1967, 1965, 1962, 1960, 1959, 1956, 1955, 1954, 1951, 1950, 1946, 1945, 1943, 1940, 1938, 1933, 1932, 1928, 1926, 1925, 1920
1975 SHATTUCK AVE	2020, 2017, 2014, 2010, 2006, 2005, 2002, 2000, 1996, 1995, 1993, 1992, 1991, 1984, 1982, 1980, 1979, 1976, 1975, 1973, 1970, 1967, 1965, 1962, 1960, 1959, 1956, 1955, 1954, 1951, 1950, 1946, 1945, 1943, 1940, 1938, 1933, 1932, 1928, 1926, 1925, 1920
1975 SHATTUCK AVE	2020, 2017, 2014, 2010, 2006, 2005, 2002, 2000, 1996, 1995, 1993, 1992, 1991, 1986, 1984, 1982, 1979, 1976, 1975, 1973, 1970, 1967, 1965, 1962, 1960, 1959, 1956, 1955, 1954, 1951, 1950, 1946, 1945, 1943, 1940, 1938, 1933, 1932, 1928, 1926, 1925, 1920

FINDINGS

Address Researched	Address Not Identified in Research Source
1975 SHATTUCK AVE	2020, 2017, 2014, 2010, 2006, 2005, 2002, 2000, 1996, 1995, 1993, 1992, 1991, 1986, 1984, 1982, 1980, 1979, 1976, 1973, 1970, 1967, 1965, 1962, 1960, 1959, 1956, 1955, 1954, 1951, 1950, 1946, 1945, 1943, 1940, 1938, 1933, 1932, 1928, 1926, 1925, 1920
1975 SHATTUCK AVE	2020, 2017, 2014, 2010, 2006, 2005, 2002, 2000, 1996, 1995, 1993, 1992, 1991, 1986, 1984, 1982, 1980, 1979, 1976, 1975, 1973, 1967, 1965, 1962, 1960, 1959, 1956, 1955, 1954, 1951, 1950, 1946, 1945, 1943, 1940, 1938, 1933, 1932, 1928, 1926, 1925, 1920
1975 SHATTUCK AVE	2020, 2017, 2014, 2010, 2006, 2005, 2002, 2000, 1996, 1993, 1992, 1991, 1986, 1984, 1982, 1980, 1979, 1976, 1975, 1973, 1970, 1967, 1965, 1962, 1960, 1959, 1956, 1955, 1954, 1951, 1950, 1946, 1945, 1943, 1940, 1938, 1933, 1932, 1928, 1926, 1925, 1920
1975 SHATTUCK AVE	2020, 2017, 2014, 2010, 2006, 2005, 2002, 2000, 1996, 1995, 1993, 1991, 1986, 1984, 1982, 1980, 1979, 1976, 1975, 1973, 1970, 1967, 1965, 1962, 1960, 1959, 1956, 1955, 1954, 1951, 1950, 1946, 1945, 1943, 1940, 1938, 1933, 1932, 1928, 1926, 1925, 1920
1975 SHATTUCK AVE	2020, 2017, 2014, 2010, 2006, 2005, 2002, 2000, 1996, 1995, 1993, 1992, 1986, 1984, 1982, 1980, 1979, 1976, 1975, 1973, 1970, 1967, 1965, 1962, 1960, 1959, 1956, 1955, 1954, 1951, 1950, 1946, 1945, 1943, 1940, 1938, 1933, 1932, 1928, 1926, 1925, 1920
1975 SHATTUCK AVE	2020, 2017, 2014, 2010, 2006, 2005, 2002, 2000, 1995, 1993, 1992, 1991, 1986, 1984, 1982, 1980, 1979, 1976, 1975, 1973, 1970, 1967, 1965, 1962, 1960, 1959, 1956, 1955, 1954, 1951, 1950, 1946, 1945, 1943, 1940, 1938, 1933, 1932, 1928, 1926, 1925, 1920
1975 SHATTUCK AVE	2020, 2017, 2014, 2010, 2006, 2005, 2002, 1996, 1995, 1993, 1992, 1991, 1986, 1984, 1982, 1980, 1979, 1976, 1975, 1973, 1970, 1967, 1965, 1962, 1960, 1959, 1956, 1955, 1954, 1951, 1950, 1946, 1945, 1943, 1940, 1938, 1933, 1932, 1928, 1926, 1925, 1920
1975 SHATTUCK AVE	2020, 2017, 2014, 2010, 2005, 2002, 2000, 1996, 1995, 1993, 1992, 1991, 1986, 1984, 1982, 1980, 1979, 1976, 1975, 1973, 1970, 1967, 1965, 1962, 1960, 1959, 1956, 1955, 1954, 1951, 1950, 1946, 1945, 1943, 1940, 1938, 1933, 1932, 1928, 1926, 1925, 1920
1975 SHATTUCK AVE	2020, 2017, 2014, 2010, 2006, 2002, 2000, 1996, 1995, 1993, 1992, 1991, 1986, 1984, 1982, 1980, 1979, 1976, 1975, 1973, 1970, 1967, 1965, 1962, 1960, 1959, 1956, 1955, 1954, 1951, 1950, 1946, 1945, 1943, 1940, 1938, 1933, 1932, 1928, 1926, 1925, 1920
1975 SHATTUCK AVE	2017, 2014, 2010, 2006, 2005, 2002, 2000, 1996, 1995, 1993, 1992, 1991, 1986, 1984, 1982, 1980, 1979, 1976, 1975, 1973, 1970, 1967, 1965, 1962, 1960, 1959, 1956, 1955, 1954, 1951, 1950, 1946, 1945, 1943, 1940, 1938, 1933, 1932, 1928, 1926, 1925, 1920
1975 SHATTUCK AVE	2020, 2014, 2010, 2006, 2005, 2002, 2000, 1996, 1995, 1993, 1992, 1991, 1986, 1984, 1982, 1980, 1979, 1976, 1975, 1973, 1970, 1967, 1965, 1962, 1960, 1959, 1956, 1955, 1954, 1951, 1950, 1946, 1945, 1943, 1940, 1938, 1933, 1932, 1928, 1926, 1925, 1920
1975 SHATTUCK AVE	2020, 2017, 2010, 2006, 2005, 2002, 2000, 1996, 1995, 1993, 1992, 1991, 1986, 1984, 1982, 1980, 1979, 1976, 1975, 1973, 1970, 1967, 1965, 1962, 1960, 1959, 1956, 1955, 1954, 1951, 1950, 1946, 1945, 1943, 1940, 1938, 1933, 1932, 1928, 1926, 1925, 1920
1975 SHATTUCK AVE	2020, 2017, 2014, 2006, 2005, 2002, 2000, 1996, 1995, 1993, 1992, 1991, 1986, 1984, 1982, 1980, 1979, 1976, 1975, 1973, 1970, 1967, 1965, 1962, 1960, 1959, 1956, 1955, 1954, 1951, 1950, 1946, 1945, 1943, 1940, 1938, 1933, 1932, 1928, 1926, 1925, 1920

FINDINGS

Address Researched	Address Not Identified in Research Source
1975 SHATTUCK AVE	2020, 2017, 2014, 2010, 2006, 2005, 2002, 2000, 1996, 1995, 1993, 1992, 1991, 1986, 1984, 1982, 1980, 1979, 1976, 1975, 1973, 1970, 1967, 1965, 1960, 1959, 1956, 1955, 1954, 1951, 1950, 1946, 1945, 1943, 1940, 1938, 1933, 1932, 1928, 1926, 1925, 1920
1975 SHATTUCK AVE	2020, 2017, 2014, 2010, 2006, 2005, 2002, 2000, 1996, 1995, 1993, 1992, 1991, 1986, 1984, 1982, 1980, 1979, 1976, 1975, 1973, 1970, 1967, 1965, 1962, 1960, 1959, 1956, 1955, 1954, 1951, 1950, 1946, 1945, 1940, 1938, 1933, 1932, 1928, 1926, 1925, 1920
1975 SHATTUCK AVE	2020, 2017, 2014, 2010, 2006, 2005, 2002, 2000, 1996, 1995, 1993, 1992, 1991, 1986, 1984, 1982, 1980, 1979, 1976, 1975, 1973, 1970, 1967, 1965, 1962, 1960, 1959, 1956, 1955, 1954, 1951, 1950, 1946, 1943, 1940, 1938, 1933, 1932, 1928, 1926, 1925, 1920
1975 SHATTUCK AVE	2020, 2017, 2014, 2010, 2006, 2005, 2002, 2000, 1996, 1995, 1993, 1992, 1991, 1986, 1984, 1982, 1980, 1979, 1976, 1975, 1973, 1970, 1967, 1965, 1962, 1960, 1959, 1956, 1955, 1954, 1951, 1950, 1946, 1945, 1943, 1940, 1938, 1933, 1932, 1926, 1925, 1920
1975 SHATTUCK AVE	2020, 2017, 2014, 2010, 2006, 2005, 2002, 2000, 1996, 1995, 1993, 1992, 1991, 1986, 1984, 1982, 1980, 1979, 1976, 1975, 1973, 1970, 1967, 1965, 1962, 1960, 1959, 1956, 1955, 1954, 1951, 1950, 1946, 1945, 1943, 1940, 1938, 1932, 1928, 1926, 1925, 1920
1975 SHATTUCK SQ	2020, 2017, 2014, 2010, 2006, 2005, 2002, 2000, 1996, 1995, 1993, 1992, 1991, 1986, 1984, 1982, 1980, 1979, 1976, 1975, 1973, 1970, 1967, 1965, 1962, 1960, 1959, 1956, 1955, 1954, 1951, 1950, 1946, 1945, 1943, 1940, 1933, 1932, 1928, 1926, 1925, 1920
1975 UNIVERSITY AVE	2020, 2017, 2014, 2010, 2006, 2005, 2002, 2000, 1996, 1995, 1993, 1992, 1991, 1986, 1984, 1982, 1980, 1979, 1976, 1975, 1973, 1970, 1967, 1965, 1962, 1960, 1959, 1956, 1955, 1954, 1951, 1950, 1946, 1945, 1943, 1940, 1938, 1932, 1928, 1926, 1925, 1920
1975 UNIVERSITY AVE	2020, 2017, 2014, 2010, 2006, 2005, 2002, 2000, 1996, 1995, 1993, 1992, 1991, 1986, 1984, 1982, 1980, 1979, 1976, 1975, 1973, 1970, 1967, 1965, 1962, 1960, 1959, 1956, 1955, 1954, 1951, 1950, 1946, 1945, 1943, 1940, 1938, 1933, 1932, 1926, 1925, 1920
1975 UNIVERSITY DR	2020, 2017, 2014, 2010, 2006, 2005, 2002, 2000, 1996, 1995, 1993, 1992, 1991, 1986, 1984, 1982, 1980, 1979, 1976, 1975, 1973, 1970, 1967, 1965, 1962, 1960, 1959, 1956, 1955, 1954, 1951, 1950, 1946, 1945, 1943, 1940, 1933, 1932, 1928, 1926, 1925, 1920
1976 SHATTUCK AVE	2020, 2017, 2014, 2010, 2006, 2005, 2002, 2000, 1996, 1995, 1993, 1992, 1991, 1986, 1984, 1982, 1980, 1979, 1976, 1975, 1973, 1970, 1967, 1965, 1962, 1960, 1959, 1956, 1955, 1954, 1951, 1950, 1946, 1945, 1940, 1938, 1933, 1932, 1928, 1926, 1925, 1920
1976 SHATTUCK AVE	2020, 2017, 2014, 2010, 2006, 2005, 2002, 2000, 1996, 1995, 1993, 1992, 1991, 1986, 1984, 1982, 1980, 1979, 1976, 1975, 1973, 1970, 1967, 1965, 1960, 1959, 1956, 1955, 1954, 1951, 1950, 1946, 1945, 1943, 1940, 1938, 1933, 1932, 1928, 1926, 1925, 1920
1976 SHATTUCK AVE	2020, 2017, 2014, 2010, 2006, 2005, 2002, 2000, 1996, 1995, 1993, 1992, 1991, 1986, 1984, 1982, 1980, 1979, 1976, 1975, 1973, 1970, 1967, 1965, 1962, 1960, 1959, 1956, 1954, 1951, 1950, 1946, 1945, 1943, 1940, 1938, 1933, 1932, 1928, 1926, 1925, 1920
1976 SHATTUCK AVE	2020, 2017, 2014, 2010, 2006, 2005, 2002, 2000, 1996, 1995, 1993, 1992, 1991, 1986, 1984, 1982, 1980, 1979, 1976, 1975, 1973, 1970, 1967, 1965, 1962, 1960, 1959, 1956, 1955, 1954, 1951, 1946, 1945, 1943, 1940, 1938, 1933, 1932, 1928, 1926, 1925, 1920

FINDINGS

Address Researched	Address Not Identified in Research Source
1976 SHATTUCK AVE	2020, 2017, 2014, 2010, 2006, 2005, 2002, 2000, 1996, 1995, 1993, 1992, 1991, 1986, 1984, 1982, 1980, 1979, 1976, 1975, 1973, 1970, 1967, 1965, 1962, 1960, 1959, 1956, 1955, 1954, 1951, 1950, 1946, 1945, 1943, 1940, 1938, 1932, 1928, 1926, 1925, 1920
1976 SHATTUCK AVE	2020, 2017, 2014, 2010, 2006, 2005, 2002, 2000, 1996, 1995, 1993, 1992, 1991, 1986, 1984, 1982, 1980, 1979, 1976, 1975, 1973, 1967, 1965, 1962, 1960, 1959, 1956, 1955, 1954, 1951, 1950, 1946, 1945, 1943, 1940, 1938, 1933, 1932, 1928, 1926, 1925, 1920
1976 SHATTUCK SQ	2020, 2017, 2014, 2010, 2006, 2005, 2002, 2000, 1996, 1995, 1993, 1992, 1991, 1986, 1984, 1982, 1980, 1979, 1976, 1975, 1973, 1970, 1967, 1965, 1962, 1960, 1959, 1956, 1955, 1954, 1951, 1950, 1946, 1943, 1940, 1938, 1933, 1932, 1928, 1926, 1925, 1920
1976 SHATTUCK SQ	2020, 2017, 2014, 2010, 2006, 2005, 2002, 2000, 1996, 1995, 1993, 1992, 1991, 1986, 1984, 1982, 1980, 1979, 1976, 1975, 1973, 1970, 1967, 1965, 1962, 1960, 1959, 1956, 1955, 1954, 1951, 1950, 1946, 1945, 1943, 1940, 1933, 1932, 1928, 1926, 1925, 1920
1977 UNIVERSITY WY AVE	2020, 2017, 2014, 2010, 2006, 2005, 2002, 2000, 1996, 1995, 1993, 1992, 1991, 1986, 1984, 1982, 1980, 1979, 1976, 1975, 1973, 1970, 1967, 1965, 1962, 1960, 1959, 1956, 1955, 1954, 1951, 1950, 1946, 1945, 1943, 1940, 1938, 1933, 1932, 1926, 1925, 1920
1978 SHATTUCK AVE	2020, 2017, 2014, 2010, 2006, 2005, 2002, 2000, 1996, 1995, 1993, 1992, 1991, 1986, 1984, 1982, 1980, 1979, 1976, 1975, 1973, 1970, 1967, 1965, 1962, 1960, 1959, 1956, 1955, 1954, 1951, 1950, 1946, 1945, 1943, 1940, 1938, 1932, 1928, 1926, 1925, 1920
1978 SHATTUCK AVE	2020, 2017, 2014, 2010, 2006, 2005, 2002, 2000, 1996, 1995, 1993, 1992, 1991, 1986, 1984, 1982, 1980, 1979, 1976, 1975, 1973, 1970, 1967, 1965, 1962, 1960, 1959, 1956, 1955, 1954, 1951, 1950, 1946, 1945, 1943, 1940, 1938, 1933, 1932, 1926, 1925, 1920
1978 SHATTUCK AVE	2020, 2017, 2014, 2010, 2006, 2005, 2002, 2000, 1996, 1995, 1993, 1992, 1991, 1986, 1984, 1982, 1980, 1979, 1976, 1975, 1973, 1970, 1967, 1965, 1962, 1960, 1959, 1956, 1955, 1954, 1951, 1950, 1946, 1945, 1943, 1940, 1938, 1933, 1932, 1928, 1926, 1925, 1920
1978 SHATTUCK AVE	2020, 2017, 2014, 2010, 2006, 2005, 2002, 2000, 1996, 1995, 1993, 1992, 1991, 1986, 1984, 1982, 1980, 1979, 1976, 1975, 1973, 1970, 1967, 1965, 1962, 1960, 1959, 1956, 1955, 1954, 1951, 1946, 1945, 1943, 1940, 1938, 1933, 1932, 1928, 1926, 1925, 1920
1978 SHATTUCK AVE	2020, 2017, 2014, 2010, 2006, 2005, 2002, 2000, 1996, 1995, 1993, 1992, 1991, 1986, 1984, 1982, 1980, 1979, 1976, 1975, 1973, 1970, 1967, 1965, 1962, 1960, 1959, 1956, 1954, 1951, 1950, 1946, 1945, 1943, 1940, 1938, 1933, 1932, 1928, 1926, 1925, 1920
1978 SHATTUCK AVE	2020, 2017, 2014, 2010, 2006, 2005, 2002, 2000, 1996, 1995, 1993, 1992, 1991, 1986, 1984, 1982, 1980, 1979, 1976, 1975, 1973, 1970, 1967, 1965, 1960, 1959, 1956, 1955, 1954, 1951, 1950, 1946, 1945, 1943, 1940, 1938, 1933, 1932, 1928, 1926, 1925, 1920
1978 SHATTUCK AVE	2020, 2017, 2014, 2010, 2006, 2005, 2002, 2000, 1996, 1995, 1993, 1992, 1991, 1986, 1984, 1982, 1980, 1979, 1976, 1975, 1973, 1967, 1965, 1962, 1960, 1959, 1956, 1955, 1954, 1951, 1950, 1946, 1945, 1943, 1940, 1938, 1933, 1932, 1928, 1926, 1925, 1920

FINDINGS

Address Researched	Address Not Identified in Research Source
1978 UNIVERSITY AVE	2020, 2017, 2014, 2010, 2006, 2005, 2002, 2000, 1996, 1995, 1993, 1992, 1991, 1986, 1984, 1982, 1980, 1979, 1976, 1975, 1973, 1970, 1967, 1965, 1962, 1960, 1959, 1956, 1955, 1954, 1951, 1950, 1946, 1945, 1943, 1940, 1938, 1932, 1928, 1926, 1925, 1920
1978 UNIVERSITY AVE	2020, 2017, 2014, 2010, 2006, 2005, 2002, 2000, 1996, 1995, 1993, 1992, 1991, 1986, 1984, 1982, 1980, 1979, 1976, 1975, 1973, 1970, 1967, 1965, 1962, 1960, 1959, 1956, 1955, 1954, 1951, 1950, 1946, 1945, 1943, 1940, 1938, 1933, 1932, 1926, 1925, 1920
1979 SHATTUCK AVE	2020, 2017, 2014, 2010, 2006, 2005, 2002, 2000, 1996, 1995, 1993, 1992, 1991, 1986, 1984, 1982, 1980, 1979, 1976, 1975, 1973, 1970, 1967, 1965, 1962, 1960, 1959, 1956, 1955, 1954, 1951, 1950, 1946, 1945, 1943, 1940, 1938, 1932, 1928, 1926, 1925, 1920
1979 SHATTUCK AVE	2020, 2017, 2014, 2010, 2006, 2005, 2002, 2000, 1996, 1995, 1993, 1992, 1991, 1986, 1984, 1982, 1980, 1979, 1976, 1975, 1973, 1970, 1967, 1965, 1962, 1960, 1959, 1956, 1955, 1954, 1951, 1950, 1946, 1945, 1940, 1933, 1932, 1928, 1926, 1925, 1920
1979 SHATTUCK AVE	2020, 2017, 2014, 2010, 2006, 2005, 2002, 2000, 1996, 1995, 1993, 1992, 1991, 1986, 1984, 1982, 1980, 1979, 1976, 1975, 1973, 1970, 1967, 1965, 1962, 1960, 1959, 1956, 1955, 1954, 1951, 1950, 1946, 1945, 1940, 1938, 1933, 1932, 1928, 1926, 1925, 1920
1979 SHATTUCK AVE	2020, 2017, 2014, 2010, 2006, 2005, 2002, 2000, 1996, 1995, 1993, 1992, 1991, 1986, 1984, 1982, 1980, 1979, 1976, 1975, 1973, 1970, 1967, 1965, 1962, 1960, 1959, 1956, 1955, 1954, 1951, 1950, 1946, 1943, 1940, 1938, 1933, 1932, 1928, 1926, 1925, 1920
1979 SHATTUCK AVE	2020, 2017, 2014, 2010, 2006, 2005, 2002, 2000, 1996, 1995, 1993, 1992, 1991, 1986, 1984, 1982, 1980, 1979, 1976, 1975, 1973, 1970, 1967, 1965, 1960, 1959, 1956, 1955, 1954, 1951, 1950, 1946, 1945, 1943, 1940, 1938, 1933, 1932, 1928, 1926, 1925, 1920
1979 SHATTUCK AVE	2020, 2017, 2014, 2010, 2006, 2005, 2002, 2000, 1996, 1995, 1993, 1992, 1991, 1986, 1984, 1982, 1980, 1979, 1976, 1975, 1973, 1970, 1967, 1965, 1962, 1960, 1959, 1956, 1954, 1951, 1950, 1946, 1945, 1943, 1940, 1938, 1933, 1932, 1928, 1926, 1925, 1920
1979 SHATTUCK AVE	2020, 2017, 2014, 2010, 2006, 2005, 2002, 2000, 1996, 1995, 1993, 1992, 1991, 1986, 1984, 1982, 1980, 1979, 1976, 1975, 1973, 1970, 1967, 1965, 1962, 1960, 1959, 1956, 1955, 1954, 1951, 1946, 1945, 1943, 1940, 1938, 1933, 1932, 1928, 1926, 1925, 1920
1979 SHATTUCK AVE	2020, 2017, 2014, 2010, 2006, 2005, 2002, 2000, 1996, 1995, 1993, 1992, 1991, 1986, 1984, 1982, 1980, 1979, 1976, 1975, 1973, 1967, 1965, 1962, 1960, 1959, 1956, 1955, 1954, 1951, 1950, 1946, 1945, 1943, 1940, 1938, 1933, 1932, 1928, 1926, 1925, 1920
1979 SHATTUCK AVE	2020, 2017, 2014, 2010, 2006, 2005, 2002, 2000, 1996, 1995, 1993, 1992, 1991, 1986, 1984, 1982, 1980, 1979, 1976, 1973, 1970, 1967, 1965, 1962, 1960, 1959, 1956, 1955, 1954, 1951, 1950, 1946, 1945, 1943, 1940, 1938, 1933, 1932, 1928, 1926, 1925, 1920
1979 SHATTUCK AVE	2020, 2017, 2014, 2010, 2006, 2005, 2002, 2000, 1996, 1995, 1993, 1992, 1991, 1986, 1984, 1982, 1979, 1976, 1975, 1973, 1970, 1967, 1965, 1962, 1960, 1959, 1956, 1955, 1954, 1951, 1950, 1946, 1945, 1943, 1940, 1938, 1933, 1932, 1928, 1926, 1925, 1920
1979 SHATTUCK AVE	2020, 2017, 2014, 2010, 2006, 2005, 2002, 2000, 1996, 1995, 1993, 1992, 1991, 1984, 1982, 1980, 1979, 1976, 1975, 1973, 1970, 1967, 1965, 1962, 1960, 1959, 1956, 1955, 1954, 1951, 1950, 1946, 1945, 1943, 1940, 1938, 1933, 1932, 1928, 1926, 1925, 1920

FINDINGS

Address Researched	Address Not Identified in Research Source
1979 SHATTUCK AVE	2020, 2017, 2014, 2010, 2006, 2005, 2002, 2000, 1996, 1995, 1993, 1992, 1986, 1984, 1982, 1980, 1979, 1976, 1975, 1973, 1970, 1967, 1965, 1962, 1960, 1959, 1956, 1955, 1954, 1951, 1950, 1946, 1945, 1943, 1940, 1938, 1933, 1932, 1928, 1926, 1925, 1920
1979 SHATTUCK AVE	2020, 2017, 2014, 2010, 2006, 2005, 2002, 2000, 1996, 1995, 1993, 1991, 1986, 1984, 1982, 1980, 1979, 1976, 1975, 1973, 1970, 1967, 1965, 1962, 1960, 1959, 1956, 1955, 1954, 1951, 1950, 1946, 1945, 1943, 1940, 1938, 1933, 1932, 1928, 1926, 1925, 1920
1979 SHATTUCK AVE	2020, 2017, 2014, 2010, 2006, 2005, 2002, 2000, 1996, 1993, 1992, 1991, 1986, 1984, 1982, 1980, 1979, 1976, 1975, 1973, 1970, 1967, 1965, 1962, 1960, 1959, 1956, 1955, 1954, 1951, 1950, 1946, 1945, 1943, 1940, 1938, 1933, 1932, 1928, 1926, 1925, 1920
1979 SHATTUCK AVE	2020, 2017, 2014, 2006, 2005, 2002, 2000, 1996, 1995, 1993, 1992, 1991, 1986, 1984, 1982, 1980, 1979, 1976, 1975, 1973, 1970, 1967, 1965, 1962, 1960, 1959, 1956, 1955, 1954, 1951, 1950, 1946, 1945, 1943, 1940, 1938, 1933, 1932, 1928, 1926, 1925, 1920
1979 SHATTUCK AVE	2020, 2017, 2014, 2010, 2006, 2002, 2000, 1996, 1995, 1993, 1992, 1991, 1986, 1984, 1982, 1980, 1979, 1976, 1975, 1973, 1970, 1967, 1965, 1962, 1960, 1959, 1956, 1955, 1954, 1951, 1950, 1946, 1945, 1943, 1940, 1938, 1933, 1932, 1928, 1926, 1925, 1920
1979 SHATTUCK AVE	2020, 2017, 2014, 2010, 2005, 2002, 2000, 1996, 1995, 1993, 1992, 1991, 1986, 1984, 1982, 1980, 1979, 1976, 1975, 1973, 1970, 1967, 1965, 1962, 1960, 1959, 1956, 1955, 1954, 1951, 1950, 1946, 1945, 1943, 1940, 1938, 1933, 1932, 1928, 1926, 1925, 1920
1979 SHATTUCK AVE	2020, 2017, 2014, 2010, 2006, 2005, 2002, 1996, 1995, 1993, 1992, 1991, 1986, 1984, 1982, 1980, 1979, 1976, 1975, 1973, 1970, 1967, 1965, 1962, 1960, 1959, 1956, 1955, 1954, 1951, 1950, 1946, 1945, 1943, 1940, 1938, 1933, 1932, 1928, 1926, 1925, 1920
1979 SHATTUCK AVE	2020, 2017, 2014, 2010, 2006, 2005, 2002, 2000, 1995, 1993, 1992, 1991, 1986, 1984, 1982, 1980, 1979, 1976, 1975, 1973, 1970, 1967, 1965, 1962, 1960, 1959, 1956, 1955, 1954, 1951, 1950, 1946, 1945, 1943, 1940, 1938, 1933, 1932, 1928, 1926, 1925, 1920
1979 UNIVERSITY AVE	2020, 2017, 2014, 2010, 2006, 2005, 2002, 2000, 1996, 1995, 1993, 1992, 1991, 1986, 1984, 1982, 1980, 1979, 1976, 1975, 1973, 1970, 1967, 1965, 1962, 1960, 1959, 1956, 1955, 1954, 1951, 1950, 1946, 1945, 1943, 1940, 1938, 1932, 1928, 1926, 1925, 1920
1980 UNIVERSITY AVE	2020, 2017, 2014, 2010, 2006, 2005, 2002, 2000, 1996, 1995, 1993, 1992, 1991, 1986, 1984, 1982, 1980, 1979, 1976, 1975, 1973, 1970, 1967, 1965, 1962, 1960, 1959, 1956, 1955, 1954, 1951, 1950, 1946, 1945, 1943, 1940, 1938, 1933, 1932, 1926, 1925, 1920
1980 UNIVERSITY DR	2020, 2017, 2014, 2010, 2006, 2005, 2002, 2000, 1996, 1995, 1993, 1992, 1991, 1986, 1984, 1982, 1980, 1979, 1976, 1975, 1973, 1970, 1967, 1965, 1962, 1960, 1959, 1956, 1955, 1954, 1951, 1950, 1946, 1945, 1943, 1940, 1938, 1933, 1932, 1928, 1926, 1925
1980 UNIVERSITY WAY	2020, 2017, 2014, 2010, 2006, 2005, 2002, 2000, 1996, 1995, 1993, 1992, 1991, 1986, 1984, 1982, 1980, 1979, 1976, 1975, 1973, 1970, 1967, 1965, 1962, 1960, 1959, 1956, 1955, 1954, 1951, 1950, 1946, 1945, 1943, 1940, 1938, 1933, 1932, 1928, 1926, 1920
1980B UNIVERSITY WAY	2020, 2017, 2014, 2010, 2006, 2005, 2002, 2000, 1996, 1995, 1993, 1992, 1991, 1986, 1984, 1982, 1980, 1979, 1976, 1975, 1973, 1970, 1967, 1965, 1962, 1960, 1959, 1956, 1955, 1954, 1951, 1950, 1946, 1945, 1943, 1940, 1938, 1933, 1932, 1928, 1926, 1920

FINDINGS

Address Researched	Address Not Identified in Research Source
1981 SHATTUCK	2020, 2017, 2014, 2010, 2006, 2005, 2002, 2000, 1996, 1995, 1993, 1992, 1991, 1986, 1984, 1982, 1980, 1979, 1976, 1975, 1973, 1970, 1967, 1965, 1962, 1960, 1959, 1956, 1955, 1954, 1951, 1950, 1946, 1945, 1943, 1940, 1938, 1933, 1932, 1926, 1925, 1920
1981 SHATTUCK AVE	2020, 2017, 2014, 2010, 2006, 2005, 2002, 2000, 1996, 1995, 1993, 1992, 1991, 1986, 1984, 1982, 1980, 1979, 1976, 1975, 1973, 1970, 1967, 1965, 1962, 1960, 1959, 1956, 1955, 1954, 1951, 1950, 1946, 1945, 1943, 1940, 1938, 1933, 1932, 1926, 1925, 1920
1981 SHATTUCK AVE	2020, 2017, 2014, 2010, 2006, 2005, 2002, 2000, 1996, 1995, 1993, 1992, 1991, 1986, 1984, 1982, 1980, 1979, 1976, 1975, 1973, 1970, 1967, 1965, 1962, 1960, 1959, 1956, 1955, 1954, 1951, 1950, 1946, 1945, 1940, 1938, 1933, 1932, 1928, 1926, 1925, 1920
1981 SHATTUCK AVE	2020, 2017, 2014, 2010, 2006, 2005, 2002, 2000, 1996, 1995, 1993, 1992, 1991, 1986, 1984, 1982, 1980, 1979, 1976, 1975, 1973, 1970, 1967, 1965, 1962, 1960, 1959, 1956, 1954, 1951, 1950, 1946, 1945, 1943, 1940, 1938, 1933, 1932, 1928, 1926, 1925, 1920
1981 SHATTUCK AVE	2020, 2017, 2014, 2010, 2006, 2005, 2002, 2000, 1996, 1995, 1993, 1992, 1991, 1986, 1984, 1982, 1980, 1979, 1976, 1975, 1973, 1970, 1967, 1965, 1960, 1959, 1956, 1955, 1954, 1951, 1950, 1946, 1945, 1943, 1940, 1938, 1933, 1932, 1928, 1926, 1925, 1920
1981 SHATTUCK AVE	2020, 2017, 2014, 2010, 2006, 2005, 2002, 2000, 1995, 1993, 1992, 1991, 1986, 1984, 1982, 1980, 1979, 1976, 1975, 1973, 1970, 1967, 1965, 1962, 1960, 1959, 1956, 1955, 1954, 1951, 1950, 1946, 1945, 1943, 1940, 1938, 1933, 1932, 1928, 1926, 1925, 1920
1981 SHATTUCK AVE	2020, 2017, 2014, 2010, 2006, 2005, 2002, 1996, 1995, 1993, 1992, 1991, 1986, 1984, 1982, 1980, 1979, 1976, 1975, 1973, 1970, 1967, 1965, 1962, 1960, 1959, 1956, 1955, 1954, 1951, 1950, 1946, 1945, 1943, 1940, 1938, 1933, 1932, 1928, 1926, 1925, 1920
1981 SHATTUCK AVE	2020, 2017, 2014, 2010, 2005, 2002, 2000, 1996, 1995, 1993, 1992, 1991, 1986, 1984, 1982, 1980, 1979, 1976, 1975, 1973, 1970, 1967, 1965, 1962, 1960, 1959, 1956, 1955, 1954, 1951, 1950, 1946, 1945, 1943, 1940, 1938, 1933, 1932, 1928, 1926, 1925, 1920
1981 SHATTUCK AVE	2020, 2017, 2014, 2010, 2006, 2002, 2000, 1996, 1995, 1993, 1992, 1991, 1986, 1984, 1982, 1980, 1979, 1976, 1975, 1973, 1970, 1967, 1965, 1962, 1960, 1959, 1956, 1955, 1954, 1951, 1950, 1946, 1945, 1943, 1940, 1938, 1933, 1932, 1928, 1926, 1925, 1920
1981 SHATTUCK AVE	2020, 2017, 2014, 2006, 2005, 2002, 2000, 1996, 1995, 1993, 1992, 1991, 1986, 1984, 1982, 1980, 1979, 1976, 1975, 1973, 1970, 1967, 1965, 1962, 1960, 1959, 1956, 1955, 1954, 1951, 1950, 1946, 1945, 1943, 1940, 1938, 1933, 1932, 1928, 1926, 1925, 1920
1981 SHATTUCK AVE	2020, 2017, 2010, 2006, 2005, 2002, 2000, 1996, 1995, 1993, 1992, 1991, 1986, 1984, 1982, 1980, 1979, 1976, 1975, 1973, 1970, 1967, 1965, 1962, 1960, 1959, 1956, 1955, 1954, 1951, 1950, 1946, 1945, 1943, 1940, 1938, 1933, 1932, 1928, 1926, 1925, 1920
1981 SHATTUCK AVE	2020, 2014, 2010, 2006, 2005, 2002, 2000, 1996, 1995, 1993, 1992, 1991, 1986, 1984, 1982, 1980, 1979, 1976, 1975, 1973, 1970, 1967, 1965, 1962, 1960, 1959, 1956, 1955, 1954, 1951, 1950, 1946, 1945, 1943, 1940, 1938, 1933, 1932, 1928, 1926, 1925, 1920
1981 SHATTUCK AVE	2020, 2017, 2014, 2010, 2006, 2005, 2002, 2000, 1996, 1993, 1992, 1991, 1986, 1984, 1982, 1980, 1979, 1976, 1975, 1973, 1970, 1967, 1965, 1962, 1960, 1959, 1956, 1955, 1954, 1951, 1950, 1946, 1945, 1943, 1940, 1938, 1933, 1932, 1928, 1926, 1925, 1920

FINDINGS

Address Researched	Address Not Identified in Research Source
1981 SHATTUCK AVE	2020, 2017, 2014, 2010, 2006, 2005, 2002, 2000, 1996, 1995, 1993, 1991, 1986, 1984, 1982, 1980, 1979, 1976, 1975, 1973, 1970, 1967, 1965, 1962, 1960, 1959, 1956, 1955, 1954, 1951, 1950, 1946, 1945, 1943, 1940, 1938, 1933, 1932, 1928, 1926, 1925, 1920
1981 SHATTUCK AVE	2020, 2017, 2014, 2010, 2006, 2005, 2002, 2000, 1996, 1995, 1993, 1992, 1986, 1984, 1982, 1980, 1979, 1976, 1975, 1973, 1970, 1967, 1965, 1962, 1960, 1959, 1956, 1955, 1954, 1951, 1950, 1946, 1945, 1943, 1940, 1938, 1933, 1932, 1928, 1926, 1925, 1920
1981 SHATTUCK AVE	2020, 2017, 2014, 2010, 2006, 2005, 2002, 2000, 1996, 1995, 1993, 1992, 1991, 1984, 1982, 1980, 1979, 1976, 1975, 1973, 1970, 1967, 1965, 1962, 1960, 1959, 1956, 1955, 1954, 1951, 1950, 1946, 1945, 1943, 1940, 1938, 1933, 1932, 1928, 1926, 1925, 1920
2030 MILVIA	2020, 2017, 2014, 2010, 2006, 2005, 2002, 2000, 1996, 1995, 1993, 1992, 1991, 1984, 1982, 1980, 1979, 1976, 1975, 1973, 1970, 1967, 1965, 1962, 1960, 1959, 1956, 1955, 1954, 1951, 1950, 1946, 1945, 1943, 1940, 1938, 1933, 1932, 1928, 1926, 1925, 1920
2030 MILVIA ST	2020, 2017, 2014, 2010, 2006, 2005, 2002, 2000, 1996, 1995, 1993, 1992, 1991, 1986, 1984, 1982, 1980, 1979, 1976, 1975, 1973, 1967, 1965, 1962, 1960, 1959, 1956, 1955, 1954, 1951, 1950, 1946, 1945, 1943, 1940, 1938, 1933, 1932, 1928, 1926, 1925, 1920
2030 MILVIA ST	2020, 2017, 2014, 2010, 2006, 2005, 2002, 2000, 1996, 1995, 1993, 1992, 1991, 1986, 1984, 1982, 1980, 1979, 1976, 1973, 1970, 1967, 1965, 1962, 1960, 1959, 1956, 1955, 1954, 1951, 1950, 1946, 1945, 1943, 1940, 1938, 1933, 1932, 1928, 1926, 1925, 1920
2030 MILVIA ST	2020, 2017, 2014, 2010, 2006, 2005, 2002, 2000, 1996, 1995, 1993, 1991, 1986, 1984, 1982, 1980, 1979, 1976, 1975, 1973, 1970, 1967, 1965, 1962, 1960, 1959, 1956, 1955, 1954, 1951, 1950, 1946, 1945, 1943, 1940, 1938, 1933, 1932, 1928, 1926, 1925, 1920
2030 MILVIA ST	2020, 2017, 2014, 2010, 2006, 2005, 2002, 2000, 1996, 1995, 1993, 1992, 1986, 1984, 1982, 1980, 1979, 1976, 1975, 1973, 1970, 1967, 1965, 1962, 1960, 1959, 1956, 1955, 1954, 1951, 1950, 1946, 1945, 1943, 1940, 1938, 1933, 1932, 1928, 1926, 1925, 1920
2030 MILVIA ST	2020, 2017, 2014, 2010, 2006, 2005, 2002, 2000, 1996, 1993, 1992, 1991, 1986, 1984, 1982, 1980, 1979, 1976, 1975, 1973, 1970, 1967, 1965, 1962, 1960, 1959, 1956, 1955, 1954, 1951, 1950, 1946, 1945, 1943, 1940, 1938, 1933, 1932, 1928, 1926, 1925, 1920
2030 MILVIA ST	2020, 2017, 2014, 2010, 2006, 2005, 2002, 2000, 1996, 1995, 1993, 1992, 1991, 1986, 1984, 1982, 1980, 1979, 1976, 1975, 1973, 1970, 1967, 1965, 1960, 1959, 1956, 1955, 1954, 1951, 1950, 1946, 1945, 1943, 1940, 1938, 1933, 1932, 1928, 1926, 1925, 1920
2030 UNIVERSITY AVE	2020, 2017, 2014, 2010, 2006, 2005, 2002, 2000, 1996, 1995, 1993, 1992, 1991, 1986, 1984, 1982, 1980, 1979, 1976, 1975, 1973, 1970, 1967, 1965, 1962, 1960, 1959, 1956, 1954, 1951, 1950, 1946, 1945, 1943, 1940, 1938, 1933, 1932, 1928, 1926, 1925, 1920
2030 UNIVERSITY AVE	2020, 2017, 2014, 2010, 2006, 2005, 2002, 2000, 1996, 1995, 1993, 1992, 1991, 1986, 1984, 1982, 1980, 1979, 1976, 1975, 1973, 1970, 1967, 1965, 1962, 1960, 1959, 1956, 1955, 1954, 1951, 1950, 1946, 1945, 1943, 1940, 1938, 1932, 1928, 1926, 1925, 1920
2030 UNIVERSITY AVE	2020, 2017, 2014, 2010, 2006, 2005, 2002, 2000, 1995, 1993, 1992, 1991, 1986, 1984, 1982, 1980, 1979, 1976, 1975, 1973, 1970, 1967, 1965, 1962, 1960, 1959, 1956, 1955, 1954, 1951, 1950, 1946, 1945, 1943, 1940, 1938, 1933, 1932, 1928, 1926, 1925, 1920

FINDINGS

Address Researched	Address Not Identified in Research Source
2030 UNIVERSITY AVE	2020, 2017, 2014, 2010, 2006, 2005, 2002, 2000, 1996, 1995, 1993, 1991, 1986, 1984, 1982, 1980, 1979, 1976, 1975, 1973, 1970, 1967, 1965, 1962, 1960, 1959, 1956, 1955, 1954, 1951, 1950, 1946, 1945, 1943, 1940, 1938, 1933, 1932, 1928, 1926, 1925, 1920
2030 UNIVERSITY AVE	2020, 2017, 2014, 2010, 2006, 2005, 2002, 2000, 1996, 1995, 1993, 1992, 1991, 1986, 1984, 1982, 1980, 1979, 1976, 1973, 1970, 1967, 1965, 1962, 1960, 1959, 1956, 1955, 1954, 1951, 1950, 1946, 1945, 1943, 1940, 1938, 1933, 1932, 1928, 1926, 1925, 1920
2030 UNIVERSITY AVE	2020, 2017, 2014, 2010, 2006, 2005, 2002, 2000, 1996, 1995, 1993, 1992, 1991, 1986, 1984, 1982, 1980, 1979, 1976, 1975, 1973, 1967, 1965, 1962, 1960, 1959, 1956, 1955, 1954, 1951, 1950, 1946, 1945, 1943, 1940, 1938, 1933, 1932, 1928, 1926, 1925, 1920
2030 UNIVERSITY AVE	2020, 2017, 2014, 2010, 2006, 2005, 2002, 2000, 1996, 1995, 1993, 1992, 1991, 1984, 1982, 1980, 1979, 1976, 1975, 1973, 1970, 1967, 1965, 1962, 1960, 1959, 1956, 1955, 1954, 1951, 1950, 1946, 1945, 1943, 1940, 1938, 1933, 1932, 1928, 1926, 1925, 1920
2030 UNIVERSITY AVE	2020, 2017, 2014, 2010, 2006, 2005, 2002, 2000, 1996, 1995, 1993, 1992, 1991, 1986, 1984, 1982, 1979, 1976, 1975, 1973, 1970, 1967, 1965, 1962, 1960, 1959, 1956, 1955, 1954, 1951, 1950, 1946, 1945, 1943, 1940, 1938, 1933, 1932, 1928, 1926, 1925, 1920
2030 UNIVERSITY AVE	2017, 2014, 2010, 2006, 2005, 2002, 2000, 1996, 1995, 1993, 1992, 1991, 1986, 1984, 1982, 1980, 1979, 1976, 1975, 1973, 1970, 1967, 1965, 1962, 1960, 1959, 1956, 1955, 1954, 1951, 1950, 1946, 1945, 1943, 1940, 1938, 1933, 1932, 1928, 1926, 1925, 1920
2030 UNIVERSITY AVE	2020, 2014, 2010, 2006, 2005, 2002, 2000, 1996, 1995, 1993, 1992, 1991, 1986, 1984, 1982, 1980, 1979, 1976, 1975, 1973, 1970, 1967, 1965, 1962, 1960, 1959, 1956, 1955, 1954, 1951, 1950, 1946, 1945, 1943, 1940, 1938, 1933, 1932, 1928, 1926, 1925, 1920
2030 UNIVERSITY AVE	2020, 2017, 2014, 2010, 2006, 2005, 2002, 1996, 1995, 1993, 1992, 1991, 1986, 1984, 1982, 1980, 1979, 1976, 1975, 1973, 1970, 1967, 1965, 1962, 1960, 1959, 1956, 1955, 1954, 1951, 1950, 1946, 1945, 1943, 1940, 1938, 1933, 1932, 1928, 1926, 1925, 1920
2030 UNIVERSITY AVE	2020, 2017, 2014, 2010, 2006, 2002, 2000, 1996, 1995, 1993, 1992, 1991, 1986, 1984, 1982, 1980, 1979, 1976, 1975, 1973, 1970, 1967, 1965, 1962, 1960, 1959, 1956, 1955, 1954, 1951, 1950, 1946, 1945, 1943, 1940, 1938, 1933, 1932, 1928, 1926, 1925, 1920
2030 UNIVERSITY AVE	2020, 2017, 2014, 2010, 2005, 2002, 2000, 1996, 1995, 1993, 1992, 1991, 1986, 1984, 1982, 1980, 1979, 1976, 1975, 1973, 1970, 1967, 1965, 1962, 1960, 1959, 1956, 1955, 1954, 1951, 1950, 1946, 1945, 1943, 1940, 1938, 1933, 1932, 1928, 1926, 1925, 1920
2030 UNIVERSITY CT	2020, 2017, 2014, 2010, 2006, 2005, 2002, 2000, 1996, 1995, 1993, 1992, 1991, 1986, 1984, 1982, 1980, 1979, 1976, 1975, 1973, 1970, 1967, 1965, 1962, 1960, 1959, 1956, 1955, 1954, 1951, 1946, 1945, 1943, 1940, 1938, 1933, 1932, 1928, 1926, 1925, 1920
2030 UNIVERSITY DR	2020, 2017, 2014, 2010, 2006, 2005, 2002, 2000, 1996, 1995, 1993, 1992, 1991, 1986, 1984, 1982, 1980, 1979, 1976, 1975, 1973, 1970, 1967, 1965, 1962, 1960, 1959, 1956, 1955, 1954, 1951, 1950, 1946, 1945, 1943, 1940, 1933, 1932, 1928, 1926, 1925, 1920
2030 UNIVERSITY WAY	2020, 2017, 2014, 2010, 2006, 2005, 2002, 2000, 1996, 1995, 1993, 1992, 1991, 1986, 1984, 1982, 1980, 1979, 1976, 1975, 1973, 1970, 1967, 1965, 1962, 1960, 1959, 1956, 1955, 1954, 1951, 1950, 1946, 1943, 1940, 1938, 1933, 1932, 1928, 1926, 1925, 1920

FINDINGS

Address Researched	Address Not Identified in Research Source
2030 UNIVERSITY WAY	2020, 2017, 2014, 2010, 2006, 2005, 2002, 2000, 1996, 1995, 1993, 1992, 1991, 1986, 1984, 1982, 1980, 1979, 1976, 1975, 1973, 1970, 1967, 1965, 1962, 1960, 1959, 1956, 1955, 1954, 1951, 1950, 1946, 1945, 1943, 1940, 1938, 1933, 1932, 1926, 1925, 1920
2030 UNIVERSITY WAY	2020, 2017, 2014, 2010, 2006, 2005, 2002, 2000, 1996, 1995, 1993, 1992, 1991, 1986, 1984, 1982, 1980, 1979, 1976, 1975, 1973, 1970, 1967, 1965, 1962, 1960, 1959, 1956, 1955, 1954, 1951, 1950, 1946, 1945, 1943, 1940, 1938, 1933, 1932, 1928, 1926, 1920
2031 BERKELEY WAY	2020, 2017, 2014, 2010, 2006, 2005, 2002, 2000, 1996, 1995, 1993, 1992, 1991, 1986, 1984, 1982, 1980, 1979, 1976, 1975, 1973, 1970, 1967, 1965, 1962, 1960, 1959, 1956, 1955, 1954, 1951, 1950, 1946, 1945, 1940, 1938, 1933, 1932, 1928, 1926, 1925, 1920
2031 BERKELEY WAY	2020, 2017, 2014, 2010, 2006, 2005, 2002, 2000, 1996, 1995, 1993, 1992, 1991, 1986, 1984, 1982, 1980, 1979, 1976, 1975, 1973, 1970, 1967, 1965, 1962, 1960, 1959, 1956, 1955, 1954, 1951, 1950, 1946, 1945, 1943, 1940, 1938, 1932, 1928, 1926, 1925, 1920
2031 BERKELEY WAY	2020, 2017, 2014, 2010, 2006, 2005, 2002, 2000, 1996, 1995, 1993, 1992, 1991, 1986, 1984, 1982, 1980, 1979, 1976, 1975, 1973, 1970, 1967, 1965, 1960, 1959, 1956, 1955, 1954, 1951, 1950, 1946, 1945, 1943, 1940, 1938, 1933, 1932, 1928, 1926, 1925, 1920
2031 SHATTUCK AVE	2020, 2017, 2014, 2010, 2006, 2005, 2002, 2000, 1996, 1995, 1993, 1992, 1991, 1986, 1984, 1982, 1980, 1979, 1976, 1975, 1973, 1970, 1967, 1965, 1962, 1960, 1959, 1956, 1955, 1954, 1951, 1950, 1946, 1943, 1940, 1938, 1933, 1932, 1928, 1926, 1925, 1920
2031 SHATTUCK AVE	2020, 2017, 2014, 2010, 2006, 2005, 2002, 2000, 1996, 1995, 1993, 1992, 1991, 1986, 1984, 1982, 1980, 1979, 1976, 1975, 1973, 1970, 1967, 1965, 1962, 1960, 1959, 1956, 1955, 1954, 1951, 1950, 1946, 1945, 1940, 1938, 1933, 1932, 1928, 1926, 1925, 1920
2031 SHATTUCK AVE	2020, 2017, 2014, 2010, 2006, 2005, 2002, 2000, 1996, 1995, 1993, 1992, 1991, 1986, 1984, 1982, 1980, 1979, 1976, 1975, 1973, 1970, 1967, 1965, 1962, 1960, 1959, 1956, 1954, 1951, 1950, 1946, 1945, 1943, 1940, 1938, 1933, 1932, 1928, 1926, 1925, 1920
2031 SHATTUCK AVE	2020, 2017, 2014, 2010, 2006, 2005, 2002, 2000, 1996, 1995, 1993, 1992, 1991, 1986, 1984, 1982, 1980, 1979, 1976, 1975, 1973, 1970, 1967, 1965, 1960, 1959, 1956, 1955, 1954, 1951, 1950, 1946, 1945, 1943, 1940, 1938, 1933, 1932, 1928, 1926, 1925, 1920
2031 SHATTUCK SQ	2020, 2017, 2014, 2010, 2006, 2005, 2002, 2000, 1996, 1995, 1993, 1992, 1991, 1986, 1984, 1982, 1980, 1979, 1976, 1975, 1973, 1970, 1967, 1965, 1962, 1960, 1959, 1956, 1955, 1954, 1951, 1950, 1946, 1945, 1943, 1940, 1933, 1932, 1928, 1926, 1925, 1920
2031 UNIVERSITY AVE	2020, 2017, 2014, 2010, 2006, 2005, 2002, 2000, 1996, 1995, 1993, 1992, 1991, 1986, 1984, 1982, 1980, 1979, 1976, 1975, 1973, 1970, 1967, 1965, 1962, 1960, 1959, 1956, 1954, 1951, 1950, 1946, 1945, 1943, 1940, 1938, 1933, 1932, 1928, 1926, 1925, 1920
2031 UNIVERSITY AVE	2020, 2017, 2014, 2010, 2006, 2005, 2002, 2000, 1996, 1995, 1993, 1992, 1991, 1986, 1984, 1982, 1980, 1979, 1976, 1975, 1973, 1967, 1965, 1962, 1960, 1959, 1956, 1955, 1954, 1951, 1950, 1946, 1945, 1943, 1940, 1938, 1933, 1932, 1928, 1926, 1925, 1920
2031 UNIVERSITY AVE	2020, 2017, 2014, 2010, 2006, 2005, 2002, 2000, 1996, 1995, 1993, 1992, 1991, 1986, 1984, 1982, 1980, 1979, 1976, 1973, 1970, 1967, 1965, 1962, 1960, 1959, 1956, 1955, 1954, 1951, 1950, 1946, 1945, 1943, 1940, 1938, 1933, 1932, 1928, 1926, 1925, 1920

FINDINGS

Address Researched	Address Not Identified in Research Source
2031 UNIVERSITY AVE	2020, 2017, 2014, 2010, 2006, 2005, 2002, 2000, 1996, 1995, 1993, 1992, 1991, 1986, 1984, 1982, 1979, 1976, 1975, 1973, 1970, 1967, 1965, 1962, 1960, 1959, 1956, 1955, 1954, 1951, 1950, 1946, 1945, 1943, 1940, 1938, 1933, 1932, 1928, 1926, 1925, 1920
2031 UNIVERSITY AVE	2020, 2017, 2014, 2010, 2006, 2005, 2002, 2000, 1996, 1995, 1993, 1992, 1991, 1984, 1982, 1980, 1979, 1976, 1975, 1973, 1970, 1967, 1965, 1962, 1960, 1959, 1956, 1955, 1954, 1951, 1950, 1946, 1945, 1943, 1940, 1938, 1933, 1932, 1928, 1926, 1925, 1920
2031 UNIVERSITY AVE	2020, 2017, 2014, 2010, 2006, 2005, 2002, 2000, 1996, 1995, 1993, 1991, 1986, 1984, 1982, 1980, 1979, 1976, 1975, 1973, 1970, 1967, 1965, 1962, 1960, 1959, 1956, 1955, 1954, 1951, 1950, 1946, 1945, 1943, 1940, 1938, 1933, 1932, 1928, 1926, 1925, 1920
2031 UNIVERSITY AVE	2020, 2017, 2014, 2010, 2006, 2005, 2002, 2000, 1996, 1995, 1993, 1992, 1986, 1984, 1982, 1980, 1979, 1976, 1975, 1973, 1970, 1967, 1965, 1962, 1960, 1959, 1956, 1955, 1954, 1951, 1950, 1946, 1945, 1943, 1940, 1938, 1933, 1932, 1928, 1926, 1925, 1920
2031 UNIVERSITY AVE	2020, 2017, 2014, 2010, 2006, 2005, 2002, 2000, 1996, 1993, 1992, 1991, 1986, 1984, 1982, 1980, 1979, 1976, 1975, 1973, 1970, 1967, 1965, 1962, 1960, 1959, 1956, 1955, 1954, 1951, 1950, 1946, 1945, 1943, 1940, 1938, 1933, 1932, 1928, 1926, 1925, 1920
2031 UNIVERSITY AVE	2020, 2017, 2014, 2010, 2005, 2002, 2000, 1996, 1995, 1993, 1992, 1991, 1986, 1984, 1982, 1980, 1979, 1976, 1975, 1973, 1970, 1967, 1965, 1962, 1960, 1959, 1956, 1955, 1954, 1951, 1950, 1946, 1945, 1943, 1940, 1938, 1933, 1932, 1928, 1926, 1925, 1920
2031 UNIVERSITY AVE	2020, 2017, 2014, 2010, 2006, 2002, 2000, 1996, 1995, 1993, 1992, 1991, 1986, 1984, 1982, 1980, 1979, 1976, 1975, 1973, 1970, 1967, 1965, 1962, 1960, 1959, 1956, 1955, 1954, 1951, 1950, 1946, 1945, 1943, 1940, 1938, 1933, 1932, 1928, 1926, 1925, 1920
2031 UNIVERSITY AVE	2020, 2017, 2014, 2010, 2006, 2005, 2002, 1996, 1995, 1993, 1992, 1991, 1986, 1984, 1982, 1980, 1979, 1976, 1975, 1973, 1970, 1967, 1965, 1962, 1960, 1959, 1956, 1955, 1954, 1951, 1950, 1946, 1945, 1943, 1940, 1938, 1933, 1932, 1928, 1926, 1925, 1920
2031 UNIVERSITY AVE	2020, 2014, 2010, 2006, 2005, 2002, 2000, 1996, 1995, 1993, 1992, 1991, 1986, 1984, 1982, 1980, 1979, 1976, 1975, 1973, 1970, 1967, 1965, 1962, 1960, 1959, 1956, 1955, 1954, 1951, 1950, 1946, 1945, 1943, 1940, 1938, 1933, 1932, 1928, 1926, 1925, 1920
2031 UNIVERSITY AVE	2017, 2014, 2010, 2006, 2005, 2002, 2000, 1996, 1995, 1993, 1992, 1991, 1986, 1984, 1982, 1980, 1979, 1976, 1975, 1973, 1970, 1967, 1965, 1962, 1960, 1959, 1956, 1955, 1954, 1951, 1950, 1946, 1945, 1943, 1940, 1938, 1933, 1932, 1928, 1926, 1925, 1920
2031 UNIVERSITY AVE	2020, 2017, 2010, 2006, 2005, 2002, 2000, 1996, 1995, 1993, 1992, 1991, 1986, 1984, 1982, 1980, 1979, 1976, 1975, 1973, 1970, 1967, 1965, 1962, 1960, 1959, 1956, 1955, 1954, 1951, 1950, 1946, 1945, 1943, 1940, 1938, 1933, 1932, 1928, 1926, 1925, 1920
2031 UNIVERSITY AVE	2020, 2017, 2014, 2006, 2005, 2002, 2000, 1996, 1995, 1993, 1992, 1991, 1986, 1984, 1982, 1980, 1979, 1976, 1975, 1973, 1970, 1967, 1965, 1962, 1960, 1959, 1956, 1955, 1954, 1951, 1950, 1946, 1945, 1943, 1940, 1938, 1933, 1932, 1928, 1926, 1925, 1920
2032 ADDISON ST	2020, 2017, 2014, 2010, 2006, 2005, 2002, 2000, 1996, 1995, 1993, 1992, 1991, 1986, 1984, 1982, 1980, 1979, 1976, 1975, 1973, 1970, 1967, 1965, 1962, 1960, 1959, 1956, 1955, 1954, 1951, 1950, 1946, 1945, 1940, 1938, 1933, 1932, 1928, 1926, 1925, 1920

FINDINGS

Address Researched	Address Not Identified in Research Source
2032 BERKELEY WAY	2020, 2017, 2014, 2010, 2006, 2005, 2002, 2000, 1996, 1995, 1993, 1992, 1991, 1986, 1984, 1982, 1980, 1979, 1976, 1975, 1973, 1970, 1967, 1965, 1962, 1960, 1959, 1956, 1955, 1954, 1951, 1950, 1946, 1945, 1940, 1938, 1933, 1932, 1928, 1926, 1925, 1920
2032 BERKELEY WAY	2020, 2017, 2014, 2010, 2006, 2005, 2002, 2000, 1996, 1995, 1993, 1992, 1991, 1986, 1984, 1982, 1980, 1979, 1976, 1975, 1973, 1970, 1967, 1965, 1962, 1960, 1959, 1956, 1955, 1954, 1951, 1950, 1946, 1943, 1940, 1938, 1933, 1932, 1928, 1926, 1925, 1920
2032 BERKELEY WAY	2020, 2017, 2014, 2010, 2006, 2005, 2002, 2000, 1996, 1995, 1993, 1992, 1991, 1986, 1984, 1982, 1980, 1979, 1976, 1975, 1973, 1970, 1967, 1965, 1962, 1960, 1959, 1956, 1955, 1954, 1951, 1946, 1945, 1943, 1940, 1938, 1933, 1932, 1928, 1926, 1925, 1920
2032 BERKELEY WAY	2020, 2017, 2014, 2010, 2006, 2005, 2002, 2000, 1996, 1995, 1993, 1992, 1991, 1986, 1984, 1982, 1980, 1979, 1976, 1975, 1973, 1970, 1967, 1965, 1962, 1960, 1959, 1956, 1955, 1954, 1951, 1950, 1946, 1945, 1943, 1940, 1938, 1933, 1932, 1926, 1925, 1920
2032 HEARST AVE	2020, 2017, 2014, 2010, 2006, 2005, 2002, 2000, 1996, 1995, 1993, 1992, 1991, 1986, 1984, 1982, 1980, 1979, 1976, 1975, 1973, 1970, 1967, 1965, 1962, 1960, 1959, 1956, 1955, 1954, 1951, 1950, 1946, 1945, 1943, 1940, 1938, 1933, 1932, 1926, 1925, 1920
2032 HEARST AVE	2020, 2017, 2014, 2010, 2006, 2005, 2002, 2000, 1996, 1995, 1993, 1992, 1991, 1986, 1984, 1982, 1980, 1979, 1976, 1975, 1973, 1970, 1967, 1965, 1962, 1960, 1959, 1956, 1955, 1954, 1951, 1950, 1946, 1945, 1940, 1938, 1933, 1932, 1928, 1926, 1925, 1920
2032 HEARST AVE	2020, 2017, 2014, 2010, 2006, 2005, 2002, 2000, 1996, 1995, 1993, 1992, 1991, 1986, 1984, 1982, 1980, 1979, 1976, 1975, 1973, 1970, 1967, 1965, 1962, 1960, 1959, 1956, 1955, 1954, 1951, 1950, 1946, 1945, 1943, 1940, 1938, 1932, 1928, 1926, 1925, 1920
2032 HEARST AVE	2020, 2017, 2014, 2006, 2005, 2002, 2000, 1996, 1995, 1993, 1992, 1991, 1986, 1984, 1982, 1980, 1979, 1976, 1975, 1973, 1970, 1967, 1965, 1962, 1960, 1959, 1956, 1955, 1954, 1951, 1950, 1946, 1945, 1943, 1940, 1938, 1933, 1932, 1928, 1926, 1925, 1920
2032 HEARST AVE	2017, 2014, 2010, 2006, 2005, 2002, 2000, 1996, 1995, 1993, 1992, 1991, 1986, 1984, 1982, 1980, 1979, 1976, 1975, 1973, 1970, 1967, 1965, 1962, 1960, 1959, 1956, 1955, 1954, 1951, 1950, 1946, 1945, 1943, 1940, 1938, 1933, 1932, 1928, 1926, 1925, 1920
2032 HEARST AVE	2020, 2017, 2010, 2006, 2005, 2002, 2000, 1996, 1995, 1993, 1992, 1991, 1986, 1984, 1982, 1980, 1979, 1976, 1975, 1973, 1970, 1967, 1965, 1962, 1960, 1959, 1956, 1955, 1954, 1951, 1950, 1946, 1945, 1943, 1940, 1938, 1933, 1932, 1928, 1926, 1925, 1920
2032 HEARST AVE	2020, 2017, 2014, 2010, 2006, 2005, 2002, 1996, 1995, 1993, 1992, 1991, 1986, 1984, 1982, 1980, 1979, 1976, 1975, 1973, 1970, 1967, 1965, 1962, 1960, 1959, 1956, 1955, 1954, 1951, 1950, 1946, 1945, 1943, 1940, 1938, 1933, 1932, 1928, 1926, 1925, 1920
2032 HEARST AVE	2020, 2017, 2014, 2010, 2006, 2002, 2000, 1996, 1995, 1993, 1992, 1991, 1986, 1984, 1982, 1980, 1979, 1976, 1975, 1973, 1970, 1967, 1965, 1962, 1960, 1959, 1956, 1955, 1954, 1951, 1950, 1946, 1945, 1943, 1940, 1938, 1933, 1932, 1928, 1926, 1925, 1920
2032 HEARST AVE	2020, 2017, 2014, 2010, 2005, 2002, 2000, 1996, 1995, 1993, 1992, 1991, 1986, 1984, 1982, 1980, 1979, 1976, 1975, 1973, 1970, 1967, 1965, 1962, 1960, 1959, 1956, 1955, 1954, 1951, 1950, 1946, 1945, 1943, 1940, 1938, 1933, 1932, 1928, 1926, 1925, 1920

FINDINGS

Address Researched	Address Not Identified in Research Source
2032 HEARST AVE	2020, 2017, 2014, 2010, 2006, 2005, 2002, 2000, 1996, 1993, 1992, 1991, 1986, 1984, 1982, 1980, 1979, 1976, 1975, 1973, 1970, 1967, 1965, 1962, 1960, 1959, 1956, 1955, 1954, 1951, 1950, 1946, 1945, 1943, 1940, 1938, 1933, 1932, 1928, 1926, 1925, 1920
2032 HEARST AVE	2020, 2017, 2014, 2010, 2006, 2005, 2002, 2000, 1996, 1995, 1993, 1992, 1991, 1984, 1982, 1980, 1979, 1976, 1975, 1973, 1970, 1967, 1965, 1962, 1960, 1959, 1956, 1955, 1954, 1951, 1950, 1946, 1945, 1943, 1940, 1938, 1933, 1932, 1928, 1926, 1925, 1920
2032 HEARST AVE	2020, 2017, 2014, 2010, 2006, 2005, 2002, 2000, 1996, 1995, 1993, 1992, 1991, 1986, 1984, 1982, 1979, 1976, 1975, 1973, 1970, 1967, 1965, 1962, 1960, 1959, 1956, 1955, 1954, 1951, 1950, 1946, 1945, 1943, 1940, 1938, 1933, 1932, 1928, 1926, 1925, 1920
2032 HEARST AVE	2020, 2017, 2014, 2010, 2006, 2005, 2002, 2000, 1996, 1995, 1993, 1992, 1991, 1986, 1984, 1982, 1980, 1979, 1976, 1973, 1970, 1967, 1965, 1962, 1960, 1959, 1956, 1955, 1954, 1951, 1950, 1946, 1945, 1943, 1940, 1938, 1933, 1932, 1928, 1926, 1925, 1920
2032 HEARST AVE	2020, 2017, 2014, 2010, 2006, 2005, 2002, 2000, 1996, 1995, 1993, 1992, 1991, 1986, 1984, 1982, 1980, 1979, 1976, 1975, 1973, 1967, 1965, 1962, 1960, 1959, 1956, 1955, 1954, 1951, 1950, 1946, 1945, 1943, 1940, 1938, 1933, 1932, 1928, 1926, 1925, 1920
2032 HEARST AVE	2020, 2017, 2014, 2010, 2006, 2005, 2002, 2000, 1996, 1995, 1993, 1992, 1991, 1986, 1984, 1982, 1980, 1979, 1976, 1975, 1973, 1970, 1967, 1965, 1960, 1959, 1956, 1955, 1954, 1951, 1950, 1946, 1945, 1943, 1940, 1938, 1933, 1932, 1928, 1926, 1925, 1920
2032 HEARST DR	2020, 2017, 2014, 2010, 2006, 2005, 2002, 2000, 1996, 1995, 1993, 1992, 1991, 1986, 1984, 1982, 1980, 1979, 1976, 1975, 1973, 1970, 1967, 1965, 1962, 1960, 1959, 1956, 1955, 1954, 1951, 1950, 1946, 1945, 1943, 1940, 1933, 1932, 1928, 1926, 1925, 1920
2032 HEARST DR	2020, 2017, 2014, 2010, 2006, 2005, 2002, 2000, 1996, 1995, 1993, 1992, 1991, 1986, 1984, 1982, 1980, 1979, 1976, 1975, 1973, 1970, 1967, 1965, 1962, 1960, 1959, 1956, 1955, 1954, 1951, 1946, 1945, 1943, 1940, 1938, 1933, 1932, 1928, 1926, 1925, 1920
2032 HEARST DR	2020, 2017, 2014, 2010, 2006, 2005, 2002, 2000, 1996, 1995, 1993, 1992, 1991, 1986, 1984, 1982, 1980, 1979, 1976, 1975, 1973, 1970, 1967, 1965, 1962, 1960, 1959, 1956, 1954, 1951, 1950, 1946, 1945, 1943, 1940, 1938, 1933, 1932, 1928, 1926, 1925, 1920
2032 HEARST DR	2020, 2017, 2014, 2010, 2006, 2005, 2002, 2000, 1996, 1995, 1993, 1992, 1991, 1986, 1984, 1982, 1980, 1979, 1976, 1975, 1973, 1970, 1967, 1965, 1962, 1960, 1959, 1956, 1955, 1954, 1951, 1950, 1946, 1945, 1943, 1940, 1938, 1933, 1932, 1928, 1926, 1920
2032 HEARST DR	2020, 2017, 2014, 2010, 2006, 2005, 2002, 2000, 1996, 1995, 1993, 1992, 1991, 1986, 1984, 1982, 1980, 1979, 1976, 1975, 1973, 1970, 1967, 1965, 1962, 1960, 1959, 1956, 1955, 1954, 1951, 1950, 1946, 1945, 1943, 1940, 1938, 1933, 1932, 1928, 1926, 1925
2032 SHATTUCK AVE	2020, 2017, 2014, 2010, 2006, 2005, 2002, 2000, 1996, 1995, 1993, 1992, 1991, 1986, 1984, 1982, 1980, 1979, 1976, 1975, 1973, 1970, 1967, 1965, 1962, 1960, 1959, 1956, 1955, 1954, 1951, 1950, 1946, 1945, 1943, 1940, 1938, 1933, 1932, 1926, 1925, 1920

FINDINGS

Address Researched	Address Not Identified in Research Source
2033 BERKELEY WAY	2020, 2017, 2014, 2010, 2006, 2005, 2002, 2000, 1996, 1995, 1993, 1992, 1991, 1986, 1984, 1982, 1980, 1979, 1976, 1975, 1973, 1970, 1967, 1965, 1962, 1960, 1959, 1956, 1955, 1954, 1951, 1950, 1946, 1945, 1943, 1940, 1938, 1932, 1928, 1926, 1925, 1920
2033 BERKELEY WAY	2020, 2017, 2014, 2010, 2006, 2005, 2002, 2000, 1996, 1995, 1993, 1992, 1991, 1986, 1984, 1982, 1980, 1979, 1976, 1975, 1973, 1970, 1967, 1965, 1962, 1960, 1959, 1956, 1955, 1954, 1951, 1950, 1946, 1945, 1940, 1938, 1933, 1932, 1928, 1926, 1925, 1920
2033 CENTER ST	2017, 2014, 2010, 2006, 2005, 2002, 2000, 1996, 1995, 1993, 1992, 1991, 1986, 1984, 1982, 1980, 1979, 1976, 1975, 1973, 1970, 1967, 1965, 1962, 1960, 1959, 1956, 1955, 1954, 1951, 1950, 1946, 1945, 1943, 1940, 1938, 1933, 1932, 1928, 1926, 1925, 1920
2033 HEARST AVE	2020, 2017, 2014, 2010, 2005, 2002, 2000, 1996, 1995, 1993, 1992, 1991, 1986, 1984, 1982, 1980, 1979, 1976, 1975, 1973, 1970, 1967, 1965, 1962, 1960, 1959, 1956, 1955, 1954, 1951, 1950, 1946, 1945, 1943, 1940, 1938, 1933, 1932, 1928, 1926, 1925, 1920
2033 HEARST AVE	2020, 2017, 2014, 2010, 2006, 2005, 2002, 1996, 1995, 1993, 1992, 1991, 1986, 1984, 1982, 1980, 1979, 1976, 1975, 1973, 1970, 1967, 1965, 1962, 1960, 1959, 1956, 1955, 1954, 1951, 1950, 1946, 1945, 1943, 1940, 1938, 1933, 1932, 1928, 1926, 1925, 1920
2033 HEARST AVE	2020, 2017, 2014, 2010, 2006, 2005, 2002, 2000, 1995, 1993, 1992, 1991, 1986, 1984, 1982, 1980, 1979, 1976, 1975, 1973, 1970, 1967, 1965, 1962, 1960, 1959, 1956, 1955, 1954, 1951, 1950, 1946, 1945, 1943, 1940, 1938, 1933, 1932, 1928, 1926, 1925, 1920
2033 HEARST AVE	2020, 2017, 2014, 2010, 2006, 2005, 2002, 2000, 1996, 1995, 1993, 1992, 1991, 1986, 1984, 1982, 1980, 1979, 1976, 1975, 1973, 1967, 1965, 1962, 1960, 1959, 1956, 1955, 1954, 1951, 1950, 1946, 1945, 1943, 1940, 1938, 1933, 1932, 1928, 1926, 1925, 1920
2033 HEARST AVE	2020, 2017, 2014, 2010, 2006, 2005, 2002, 2000, 1996, 1995, 1993, 1992, 1991, 1986, 1984, 1982, 1980, 1979, 1976, 1973, 1970, 1967, 1965, 1962, 1960, 1959, 1956, 1955, 1954, 1951, 1950, 1946, 1945, 1943, 1940, 1938, 1933, 1932, 1928, 1926, 1925, 1920
2033 HEARST AVE	2020, 2017, 2014, 2010, 2006, 2005, 2002, 2000, 1996, 1995, 1993, 1992, 1991, 1986, 1984, 1982, 1980, 1979, 1976, 1975, 1973, 1970, 1967, 1965, 1962, 1960, 1959, 1956, 1955, 1954, 1951, 1950, 1946, 1945, 1943, 1940, 1938, 1933, 1932, 1928, 1926, 1925, 1920
2033 HEARST AVE	2020, 2017, 2014, 2010, 2006, 2005, 2002, 2000, 1996, 1995, 1993, 1992, 1991, 1984, 1982, 1980, 1979, 1976, 1975, 1973, 1970, 1967, 1965, 1962, 1960, 1959, 1956, 1955, 1954, 1951, 1950, 1946, 1945, 1943, 1940, 1938, 1933, 1932, 1928, 1926, 1925, 1920
2033 HEARST AVE	2020, 2017, 2014, 2010, 2006, 2005, 2002, 2000, 1996, 1995, 1993, 1992, 1986, 1984, 1982, 1980, 1979, 1976, 1975, 1973, 1970, 1967, 1965, 1962, 1960, 1959, 1956, 1955, 1954, 1951, 1950, 1946, 1945, 1943, 1940, 1938, 1933, 1932, 1928, 1926, 1925, 1920
2033 HEARST AVE	2020, 2017, 2014, 2010, 2006, 2005, 2002, 2000, 1996, 1995, 1993, 1991, 1986, 1984, 1982, 1980, 1979, 1976, 1975, 1973, 1970, 1967, 1965, 1962, 1960, 1959, 1956, 1955, 1954, 1951, 1950, 1946, 1945, 1943, 1940, 1938, 1933, 1932, 1928, 1926, 1925, 1920
2033 HEARST AVE	2020, 2017, 2014, 2010, 2006, 2005, 2002, 2000, 1996, 1995, 1993, 1992, 1991, 1986, 1984, 1982, 1980, 1979, 1976, 1975, 1973, 1970, 1967, 1965, 1962, 1960, 1959, 1956, 1955, 1954, 1951, 1950, 1946, 1945, 1940, 1938, 1933, 1932, 1928, 1926, 1925, 1920

FINDINGS

Address Researched	Address Not Identified in Research Source
2033 HEARST AVE	2020, 2017, 2014, 2010, 2006, 2005, 2002, 2000, 1996, 1995, 1993, 1992, 1991, 1986, 1984, 1982, 1980, 1979, 1976, 1975, 1973, 1970, 1967, 1965, 1962, 1960, 1959, 1956, 1955, 1954, 1951, 1950, 1946, 1945, 1943, 1940, 1938, 1932, 1928, 1926, 1925, 1920
2033 HEARST AVE	2020, 2017, 2014, 2010, 2006, 2005, 2002, 2000, 1996, 1995, 1993, 1992, 1991, 1986, 1984, 1982, 1980, 1979, 1976, 1975, 1973, 1970, 1967, 1965, 1962, 1960, 1959, 1956, 1955, 1954, 1951, 1950, 1946, 1945, 1943, 1940, 1938, 1933, 1932, 1926, 1925, 1920
2033 HEARST DR	2020, 2017, 2014, 2010, 2006, 2005, 2002, 2000, 1996, 1995, 1993, 1992, 1991, 1986, 1984, 1982, 1980, 1979, 1976, 1975, 1973, 1970, 1967, 1965, 1962, 1960, 1959, 1956, 1955, 1954, 1951, 1950, 1946, 1945, 1943, 1940, 1938, 1933, 1932, 1928, 1926, 1920
2033 HEARST DR	2020, 2017, 2014, 2010, 2006, 2005, 2002, 2000, 1996, 1995, 1993, 1992, 1991, 1986, 1984, 1982, 1980, 1979, 1976, 1975, 1973, 1970, 1967, 1965, 1962, 1960, 1959, 1956, 1955, 1954, 1951, 1950, 1946, 1945, 1943, 1940, 1933, 1932, 1928, 1926, 1925, 1920
2033 HEARST DR	2020, 2017, 2014, 2010, 2006, 2005, 2002, 2000, 1996, 1995, 1993, 1992, 1991, 1986, 1984, 1982, 1980, 1979, 1976, 1975, 1973, 1970, 1967, 1965, 1962, 1960, 1959, 1956, 1954, 1951, 1950, 1946, 1945, 1943, 1940, 1938, 1933, 1932, 1928, 1926, 1925, 1920
2033 HEARST DR	2020, 2017, 2014, 2010, 2006, 2005, 2002, 2000, 1996, 1995, 1993, 1992, 1991, 1986, 1984, 1982, 1980, 1979, 1976, 1975, 1973, 1970, 1967, 1965, 1962, 1960, 1959, 1956, 1955, 1954, 1951, 1950, 1946, 1943, 1940, 1938, 1933, 1932, 1928, 1926, 1925, 1920
2033 HEARST DR	2020, 2017, 2014, 2010, 2006, 2005, 2002, 2000, 1996, 1995, 1993, 1992, 1991, 1986, 1984, 1982, 1980, 1979, 1976, 1975, 1973, 1970, 1967, 1965, 1962, 1960, 1959, 1956, 1955, 1954, 1951, 1946, 1945, 1943, 1940, 1938, 1933, 1932, 1928, 1926, 1925, 1920
2033 HEARST DR	2020, 2017, 2014, 2010, 2006, 2005, 2002, 2000, 1996, 1995, 1993, 1992, 1991, 1986, 1984, 1982, 1980, 1979, 1976, 1975, 1973, 1970, 1967, 1965, 1960, 1959, 1956, 1955, 1954, 1951, 1950, 1946, 1945, 1943, 1940, 1938, 1933, 1932, 1928, 1926, 1925, 1920
2033 SHATTUCK AVE	2020, 2017, 2014, 2010, 2006, 2005, 2002, 2000, 1996, 1995, 1993, 1992, 1991, 1986, 1984, 1982, 1980, 1979, 1976, 1975, 1973, 1967, 1965, 1962, 1960, 1959, 1956, 1955, 1954, 1951, 1950, 1946, 1945, 1943, 1940, 1938, 1933, 1932, 1928, 1926, 1925, 1920
2033 SHATTUCK AVE	2020, 2017, 2014, 2010, 2006, 2005, 2002, 2000, 1996, 1995, 1993, 1992, 1991, 1984, 1982, 1980, 1979, 1976, 1975, 1973, 1970, 1967, 1965, 1962, 1960, 1959, 1956, 1955, 1954, 1951, 1950, 1946, 1945, 1943, 1940, 1938, 1933, 1932, 1928, 1926, 1925, 1920
2033 SHATTUCK AVE	2020, 2017, 2014, 2010, 2006, 2005, 2002, 2000, 1996, 1995, 1993, 1991, 1986, 1984, 1982, 1980, 1979, 1976, 1975, 1973, 1970, 1967, 1965, 1962, 1960, 1959, 1956, 1955, 1954, 1951, 1950, 1946, 1945, 1943, 1940, 1938, 1933, 1932, 1928, 1926, 1925, 1920
2033 SHATTUCK AVE	2020, 2017, 2014, 2010, 2006, 2005, 2002, 2000, 1996, 1993, 1992, 1991, 1986, 1984, 1982, 1980, 1979, 1976, 1975, 1973, 1970, 1967, 1965, 1962, 1960, 1959, 1956, 1955, 1954, 1951, 1950, 1946, 1945, 1943, 1940, 1938, 1933, 1932, 1928, 1926, 1925, 1920
2033 SHATTUCK AVE	2020, 2017, 2014, 2010, 2006, 2002, 2000, 1996, 1995, 1993, 1992, 1991, 1986, 1984, 1982, 1980, 1979, 1976, 1975, 1973, 1970, 1967, 1965, 1962, 1960, 1959, 1956, 1955, 1954, 1951, 1950, 1946, 1945, 1943, 1940, 1938, 1933, 1932, 1928, 1926, 1925, 1920

FINDINGS

Address Researched	Address Not Identified in Research Source
2033 SHATTUCK AVE	2020, 2017, 2014, 2010, 2006, 2005, 2002, 2000, 1996, 1995, 1993, 1992, 1991, 1986, 1984, 1982, 1980, 1979, 1976, 1975, 1973, 1970, 1967, 1965, 1962, 1960, 1959, 1956, 1955, 1954, 1951, 1946, 1945, 1943, 1940, 1938, 1933, 1932, 1928, 1926, 1925, 1920
2033 SHATTUCK AVE	2020, 2017, 2014, 2010, 2006, 2005, 2002, 2000, 1996, 1995, 1993, 1992, 1991, 1986, 1984, 1982, 1980, 1979, 1976, 1975, 1973, 1970, 1967, 1965, 1962, 1960, 1959, 1956, 1955, 1954, 1951, 1950, 1946, 1945, 1940, 1938, 1933, 1932, 1928, 1926, 1925, 1920
2033 SHATTUCK AVE	2020, 2017, 2014, 2010, 2006, 2005, 2002, 2000, 1996, 1995, 1993, 1992, 1991, 1986, 1984, 1982, 1980, 1979, 1976, 1975, 1973, 1970, 1967, 1965, 1962, 1960, 1959, 1956, 1955, 1954, 1951, 1950, 1946, 1943, 1940, 1938, 1933, 1932, 1928, 1926, 1925, 1920
2033 SHATTUCK AVE	2020, 2017, 2014, 2010, 2006, 2005, 2002, 2000, 1996, 1995, 1993, 1992, 1991, 1986, 1984, 1982, 1980, 1979, 1976, 1975, 1973, 1970, 1967, 1965, 1962, 1960, 1959, 1956, 1955, 1954, 1951, 1950, 1946, 1945, 1943, 1940, 1938, 1933, 1932, 1926, 1925, 1920
2033 SHATTUCK AVE	2020, 2017, 2014, 2010, 2006, 2005, 2002, 2000, 1996, 1995, 1993, 1992, 1991, 1986, 1984, 1982, 1980, 1979, 1976, 1975, 1973, 1970, 1967, 1965, 1962, 1960, 1959, 1956, 1955, 1954, 1951, 1950, 1946, 1945, 1943, 1940, 1938, 1932, 1928, 1926, 1925, 1920
2033 SHATTUCK SQ	2020, 2017, 2014, 2010, 2006, 2005, 2002, 2000, 1996, 1995, 1993, 1992, 1991, 1986, 1984, 1982, 1980, 1979, 1976, 1975, 1973, 1970, 1967, 1965, 1962, 1960, 1959, 1956, 1955, 1954, 1951, 1950, 1946, 1945, 1943, 1940, 1933, 1932, 1928, 1926, 1925, 1920
2033 SHATTUCK SQ	2020, 2017, 2014, 2010, 2006, 2005, 2002, 2000, 1996, 1995, 1993, 1992, 1991, 1986, 1984, 1982, 1980, 1979, 1976, 1975, 1973, 1970, 1967, 1965, 1962, 1960, 1959, 1956, 1955, 1954, 1951, 1950, 1946, 1945, 1943, 1940, 1938, 1933, 1932, 1928, 1926, 1920
2033 UNIVERSITY AVE	2020, 2017, 2014, 2010, 2006, 2005, 2002, 2000, 1996, 1995, 1993, 1992, 1991, 1986, 1984, 1982, 1980, 1979, 1976, 1975, 1973, 1970, 1967, 1965, 1962, 1960, 1959, 1956, 1954, 1951, 1950, 1946, 1945, 1943, 1940, 1938, 1933, 1932, 1928, 1926, 1925, 1920
2033 UNIVERSITY AVE	2020, 2017, 2014, 2010, 2006, 2002, 2000, 1996, 1995, 1993, 1992, 1991, 1986, 1984, 1982, 1980, 1979, 1976, 1975, 1973, 1970, 1967, 1965, 1962, 1960, 1959, 1956, 1955, 1954, 1951, 1950, 1946, 1945, 1943, 1940, 1938, 1933, 1932, 1928, 1926, 1925, 1920
2033 UNIVERSITY AVE	2020, 2017, 2014, 2010, 2005, 2002, 2000, 1996, 1995, 1993, 1992, 1991, 1986, 1984, 1982, 1980, 1979, 1976, 1975, 1973, 1970, 1967, 1965, 1962, 1960, 1959, 1956, 1955, 1954, 1951, 1950, 1946, 1945, 1943, 1940, 1938, 1933, 1932, 1928, 1926, 1925, 1920
2033 UNIVERSITY AVE	2020, 2017, 2014, 2010, 2006, 2005, 2002, 1996, 1995, 1993, 1992, 1991, 1986, 1984, 1982, 1980, 1979, 1976, 1975, 1973, 1970, 1967, 1965, 1962, 1960, 1959, 1956, 1955, 1954, 1951, 1950, 1946, 1945, 1943, 1940, 1938, 1933, 1932, 1928, 1926, 1925, 1920
2033 UNIVERSITY AVE	2020, 2014, 2010, 2006, 2005, 2002, 2000, 1996, 1995, 1993, 1992, 1991, 1986, 1984, 1982, 1980, 1979, 1976, 1975, 1973, 1970, 1967, 1965, 1962, 1960, 1959, 1956, 1955, 1954, 1951, 1950, 1946, 1945, 1943, 1940, 1938, 1933, 1932, 1928, 1926, 1925, 1920
2033 UNIVERSITY AVE	2020, 2017, 2014, 2006, 2005, 2002, 2000, 1996, 1995, 1993, 1992, 1991, 1986, 1984, 1982, 1980, 1979, 1976, 1975, 1973, 1970, 1967, 1965, 1962, 1960, 1959, 1956, 1955, 1954, 1951, 1950, 1946, 1945, 1943, 1940, 1938, 1933, 1932, 1928, 1926, 1925, 1920

FINDINGS

Address Researched	Address Not Identified in Research Source
2033 UNIVERSITY AVE	2020, 2017, 2010, 2006, 2005, 2002, 2000, 1996, 1995, 1993, 1992, 1991, 1986, 1984, 1982, 1980, 1979, 1976, 1975, 1973, 1970, 1967, 1965, 1962, 1960, 1959, 1956, 1955, 1954, 1951, 1950, 1946, 1945, 1943, 1940, 1938, 1933, 1932, 1928, 1926, 1925, 1920
2033 UNIVERSITY AVE	2020, 2017, 2014, 2010, 2006, 2005, 2002, 2000, 1995, 1993, 1992, 1991, 1986, 1984, 1982, 1980, 1979, 1976, 1975, 1973, 1970, 1967, 1965, 1962, 1960, 1959, 1956, 1955, 1954, 1951, 1950, 1946, 1945, 1943, 1940, 1938, 1933, 1932, 1928, 1926, 1925, 1920
2033 UNIVERSITY AVE	2020, 2017, 2014, 2010, 2006, 2005, 2002, 2000, 1996, 1993, 1992, 1991, 1986, 1984, 1982, 1980, 1979, 1976, 1975, 1973, 1970, 1967, 1965, 1962, 1960, 1959, 1956, 1955, 1954, 1951, 1950, 1946, 1945, 1943, 1940, 1938, 1933, 1932, 1928, 1926, 1925, 1920
2033 UNIVERSITY AVE	2020, 2017, 2014, 2010, 2006, 2005, 2002, 2000, 1996, 1995, 1993, 1991, 1986, 1984, 1982, 1980, 1979, 1976, 1975, 1973, 1970, 1967, 1965, 1962, 1960, 1959, 1956, 1955, 1954, 1951, 1950, 1946, 1945, 1943, 1940, 1938, 1933, 1932, 1928, 1926, 1925, 1920
2033 UNIVERSITY AVE	2020, 2017, 2014, 2010, 2006, 2005, 2002, 2000, 1996, 1995, 1993, 1992, 1986, 1984, 1982, 1980, 1979, 1976, 1975, 1973, 1970, 1967, 1965, 1962, 1960, 1959, 1956, 1955, 1954, 1951, 1950, 1946, 1945, 1943, 1940, 1938, 1933, 1932, 1928, 1926, 1925, 1920
2033 UNIVERSITY AVE	2020, 2017, 2014, 2010, 2006, 2005, 2002, 2000, 1996, 1995, 1993, 1992, 1991, 1984, 1982, 1980, 1979, 1976, 1975, 1973, 1970, 1967, 1965, 1962, 1960, 1959, 1956, 1955, 1954, 1951, 1950, 1946, 1945, 1943, 1940, 1938, 1933, 1932, 1928, 1926, 1925, 1920
2033 UNIVERSITY AVE	2020, 2017, 2014, 2010, 2006, 2005, 2002, 2000, 1996, 1995, 1993, 1992, 1991, 1986, 1984, 1982, 1979, 1976, 1975, 1973, 1970, 1967, 1965, 1962, 1960, 1959, 1956, 1955, 1954, 1951, 1950, 1946, 1945, 1943, 1940, 1938, 1933, 1932, 1928, 1926, 1925, 1920
2033 UNIVERSITY AVE	2020, 2017, 2014, 2010, 2006, 2005, 2002, 2000, 1996, 1995, 1993, 1992, 1991, 1986, 1984, 1982, 1980, 1979, 1976, 1975, 1973, 1967, 1965, 1962, 1960, 1959, 1956, 1955, 1954, 1951, 1950, 1946, 1945, 1943, 1940, 1938, 1933, 1932, 1928, 1926, 1925, 1920
2034 ADDISON CT	2020, 2017, 2014, 2010, 2006, 2005, 2002, 2000, 1996, 1995, 1993, 1992, 1991, 1986, 1984, 1982, 1980, 1979, 1976, 1975, 1973, 1970, 1967, 1965, 1962, 1960, 1959, 1956, 1955, 1954, 1951, 1950, 1946, 1945, 1943, 1940, 1938, 1933, 1932, 1926, 1925, 1920
2034 ADDISON WAY	2020, 2017, 2014, 2010, 2006, 2005, 2002, 2000, 1996, 1995, 1993, 1992, 1991, 1986, 1984, 1982, 1980, 1979, 1976, 1975, 1973, 1970, 1967, 1965, 1962, 1960, 1959, 1956, 1955, 1954, 1951, 1950, 1946, 1945, 1943, 1940, 1938, 1933, 1932, 1928, 1926, 1920
2034 ADDISON WAY	2020, 2017, 2014, 2010, 2006, 2005, 2002, 2000, 1996, 1995, 1993, 1992, 1991, 1986, 1984, 1982, 1980, 1979, 1976, 1975, 1973, 1970, 1967, 1965, 1962, 1960, 1959, 1956, 1955, 1954, 1951, 1950, 1946, 1943, 1940, 1938, 1933, 1932, 1928, 1926, 1925, 1920
2034 ADDISON WAY	2020, 2017, 2014, 2010, 2006, 2005, 2002, 2000, 1996, 1995, 1993, 1992, 1991, 1986, 1984, 1982, 1980, 1979, 1976, 1975, 1973, 1970, 1967, 1965, 1962, 1960, 1959, 1956, 1955, 1954, 1951, 1950, 1946, 1945, 1943, 1940, 1938, 1932, 1928, 1926, 1925, 1920
2034 ADDISON WAY	2020, 2017, 2014, 2010, 2006, 2005, 2002, 2000, 1996, 1995, 1993, 1992, 1991, 1986, 1984, 1982, 1980, 1979, 1976, 1975, 1973, 1970, 1967, 1965, 1962, 1960, 1959, 1956, 1955, 1954, 1951, 1950, 1946, 1945, 1943, 1940, 1933, 1932, 1928, 1926, 1925, 1920

FINDINGS

Address Researched	Address Not Identified in Research Source
2034 ADDISON WAY	2020, 2017, 2014, 2010, 2006, 2005, 2002, 2000, 1996, 1995, 1993, 1992, 1991, 1986, 1984, 1982, 1980, 1979, 1976, 1975, 1973, 1970, 1967, 1965, 1962, 1960, 1959, 1956, 1955, 1954, 1951, 1950, 1946, 1945, 1943, 1940, 1938, 1933, 1932, 1928, 1926, 1925
2034 BERKELEY WAY	2020, 2017, 2014, 2010, 2006, 2005, 2002, 2000, 1996, 1995, 1993, 1992, 1991, 1986, 1984, 1982, 1980, 1979, 1976, 1975, 1973, 1970, 1967, 1965, 1962, 1960, 1959, 1956, 1955, 1954, 1951, 1950, 1946, 1945, 1943, 1940, 1938, 1933, 1932, 1928, 1926, 1920
2034 BERKELEY WAY	2020, 2017, 2014, 2010, 2006, 2005, 2002, 2000, 1996, 1995, 1993, 1992, 1991, 1986, 1984, 1982, 1980, 1979, 1976, 1975, 1973, 1970, 1967, 1965, 1962, 1960, 1959, 1956, 1955, 1954, 1951, 1950, 1946, 1945, 1943, 1940, 1938, 1933, 1932, 1926, 1925, 1920
2034 HEARST AVE	2020, 2017, 2014, 2010, 2006, 2005, 2002, 2000, 1996, 1995, 1993, 1992, 1991, 1986, 1984, 1982, 1980, 1979, 1976, 1975, 1973, 1970, 1967, 1965, 1960, 1959, 1956, 1955, 1954, 1951, 1950, 1946, 1945, 1943, 1940, 1938, 1933, 1932, 1928, 1926, 1925, 1920
2034 HEARST AVE	2020, 2017, 2014, 2010, 2006, 2005, 2002, 2000, 1996, 1995, 1993, 1992, 1991, 1986, 1984, 1982, 1980, 1979, 1976, 1975, 1973, 1967, 1965, 1962, 1960, 1959, 1956, 1955, 1954, 1951, 1950, 1946, 1945, 1943, 1940, 1938, 1933, 1932, 1928, 1926, 1925, 1920
2034 HEARST AVE	2020, 2017, 2014, 2010, 2006, 2005, 2002, 2000, 1996, 1995, 1993, 1992, 1991, 1986, 1984, 1982, 1979, 1976, 1975, 1973, 1970, 1967, 1965, 1962, 1960, 1959, 1956, 1955, 1954, 1951, 1950, 1946, 1945, 1943, 1940, 1938, 1933, 1932, 1928, 1926, 1925, 1920
2034 HEARST AVE	2020, 2017, 2014, 2010, 2006, 2005, 2002, 2000, 1996, 1995, 1993, 1992, 1991, 1984, 1982, 1980, 1979, 1976, 1975, 1973, 1970, 1967, 1965, 1962, 1960, 1959, 1956, 1955, 1954, 1951, 1950, 1946, 1945, 1943, 1940, 1938, 1933, 1932, 1928, 1926, 1925, 1920
2034 HEARST AVE	2020, 2017, 2014, 2010, 2006, 2005, 2002, 2000, 1996, 1993, 1992, 1991, 1986, 1984, 1982, 1980, 1979, 1976, 1975, 1973, 1970, 1967, 1965, 1962, 1960, 1959, 1956, 1955, 1954, 1951, 1950, 1946, 1945, 1943, 1940, 1938, 1933, 1932, 1928, 1926, 1925, 1920
2034 HEARST AVE	2020, 2017, 2014, 2006, 2005, 2002, 2000, 1996, 1995, 1993, 1992, 1991, 1986, 1984, 1982, 1980, 1979, 1976, 1975, 1973, 1970, 1967, 1965, 1962, 1960, 1959, 1956, 1955, 1954, 1951, 1950, 1946, 1945, 1943, 1940, 1938, 1933, 1932, 1928, 1926, 1925, 1920
2034 HEARST AVE	2020, 2017, 2010, 2006, 2005, 2002, 2000, 1996, 1995, 1993, 1992, 1991, 1986, 1984, 1982, 1980, 1979, 1976, 1975, 1973, 1970, 1967, 1965, 1962, 1960, 1959, 1956, 1955, 1954, 1951, 1950, 1946, 1945, 1943, 1940, 1938, 1933, 1932, 1928, 1926, 1925, 1920
2034 HEARST AVE	2020, 2017, 2014, 2010, 2006, 2005, 2002, 1996, 1995, 1993, 1992, 1991, 1986, 1984, 1982, 1980, 1979, 1976, 1975, 1973, 1970, 1967, 1965, 1962, 1960, 1959, 1956, 1955, 1954, 1951, 1950, 1946, 1945, 1943, 1940, 1938, 1933, 1932, 1928, 1926, 1925, 1920
2034 HEARST AVE	2020, 2017, 2014, 2010, 2005, 2002, 2000, 1996, 1995, 1993, 1992, 1991, 1986, 1984, 1982, 1980, 1979, 1976, 1975, 1973, 1970, 1967, 1965, 1962, 1960, 1959, 1956, 1955, 1954, 1951, 1950, 1946, 1945, 1943, 1940, 1938, 1933, 1932, 1928, 1926, 1925, 1920
2034 HEARST AVE	2020, 2017, 2014, 2010, 2006, 2002, 2000, 1996, 1995, 1993, 1992, 1991, 1986, 1984, 1982, 1980, 1979, 1976, 1975, 1973, 1970, 1967, 1965, 1962, 1960, 1959, 1956, 1955, 1954, 1951, 1950, 1946, 1945, 1943, 1940, 1938, 1933, 1932, 1928, 1926, 1925, 1920

FINDINGS

Address Researched	Address Not Identified in Research Source
2034 SHATTUCK SQ	2020, 2017, 2014, 2010, 2006, 2005, 2002, 2000, 1996, 1995, 1993, 1992, 1991, 1986, 1984, 1982, 1980, 1979, 1976, 1975, 1973, 1970, 1967, 1965, 1962, 1960, 1959, 1956, 1955, 1954, 1951, 1950, 1946, 1945, 1943, 1940, 1938, 1933, 1932, 1928, 1926, 1925
2034 SHATTUCK SQ	2020, 2017, 2014, 2010, 2006, 2005, 2002, 2000, 1996, 1995, 1993, 1992, 1991, 1986, 1984, 1982, 1980, 1979, 1976, 1975, 1973, 1970, 1967, 1965, 1962, 1960, 1959, 1956, 1955, 1954, 1951, 1950, 1946, 1945, 1943, 1940, 1938, 1933, 1932, 1928, 1926, 1920
2035 BERKELEY WAY	2020, 2017, 2014, 2010, 2006, 2005, 2002, 2000, 1996, 1995, 1993, 1992, 1991, 1986, 1984, 1982, 1980, 1979, 1976, 1975, 1973, 1970, 1967, 1965, 1960, 1959, 1956, 1955, 1954, 1951, 1950, 1946, 1945, 1943, 1940, 1938, 1933, 1932, 1928, 1926, 1925, 1920
2035 BERKELEY WAY	2020, 2017, 2014, 2010, 2006, 2005, 2002, 2000, 1996, 1995, 1993, 1992, 1991, 1986, 1984, 1982, 1980, 1979, 1976, 1975, 1973, 1970, 1967, 1965, 1962, 1960, 1959, 1956, 1955, 1954, 1951, 1950, 1946, 1945, 1940, 1938, 1933, 1932, 1928, 1926, 1925, 1920
2035 BERKELEY WAY	2020, 2017, 2014, 2010, 2006, 2005, 2002, 2000, 1996, 1995, 1993, 1992, 1991, 1986, 1984, 1982, 1980, 1979, 1976, 1975, 1973, 1970, 1967, 1965, 1962, 1960, 1959, 1956, 1955, 1954, 1951, 1950, 1946, 1945, 1943, 1940, 1938, 1932, 1928, 1926, 1925, 1920
2035 BERKELEY WAY	2020, 2017, 2014, 2010, 2006, 2005, 2002, 2000, 1996, 1995, 1993, 1992, 1991, 1986, 1984, 1982, 1980, 1979, 1976, 1975, 1973, 1970, 1967, 1965, 1962, 1960, 1959, 1956, 1955, 1954, 1951, 1946, 1945, 1943, 1940, 1938, 1933, 1932, 1928, 1926, 1925, 1920
2035 BERKELEY WAY	2020, 2017, 2014, 2010, 2006, 2005, 2002, 2000, 1996, 1995, 1993, 1992, 1991, 1986, 1984, 1982, 1980, 1979, 1976, 1975, 1973, 1970, 1967, 1965, 1962, 1960, 1959, 1956, 1954, 1951, 1950, 1946, 1945, 1943, 1940, 1938, 1933, 1932, 1928, 1926, 1925, 1920
2035 HEARST AVE	2020, 2017, 2014, 2010, 2006, 2005, 2002, 2000, 1996, 1995, 1993, 1992, 1991, 1986, 1984, 1982, 1980, 1979, 1976, 1975, 1973, 1970, 1967, 1965, 1962, 1960, 1959, 1956, 1954, 1951, 1950, 1946, 1945, 1943, 1940, 1938, 1933, 1932, 1928, 1926, 1925, 1920
2035 HEARST AVE	2020, 2017, 2014, 2010, 2006, 2005, 2002, 2000, 1996, 1995, 1993, 1992, 1991, 1986, 1984, 1982, 1980, 1979, 1976, 1975, 1973, 1970, 1967, 1965, 1962, 1960, 1959, 1956, 1955, 1954, 1951, 1950, 1946, 1945, 1943, 1940, 1938, 1932, 1928, 1926, 1925, 1920
2035 HEARST AVE	2020, 2017, 2014, 2010, 2006, 2005, 2002, 2000, 1996, 1995, 1993, 1992, 1991, 1986, 1984, 1982, 1980, 1979, 1976, 1975, 1973, 1970, 1967, 1965, 1962, 1960, 1959, 1956, 1955, 1954, 1951, 1950, 1946, 1945, 1943, 1940, 1938, 1933, 1932, 1926, 1925, 1920
2035 HEARST AVE	2020, 2017, 2014, 2010, 2006, 2005, 2002, 2000, 1996, 1995, 1993, 1992, 1991, 1986, 1984, 1982, 1980, 1979, 1976, 1975, 1973, 1967, 1965, 1962, 1960, 1959, 1956, 1955, 1954, 1951, 1950, 1946, 1945, 1943, 1940, 1938, 1933, 1932, 1928, 1926, 1925, 1920
2035 HEARST AVE	2020, 2017, 2014, 2010, 2006, 2005, 2002, 2000, 1996, 1995, 1993, 1992, 1991, 1986, 1984, 1982, 1979, 1976, 1975, 1973, 1970, 1967, 1965, 1962, 1960, 1959, 1956, 1955, 1954, 1951, 1950, 1946, 1945, 1943, 1940, 1938, 1933, 1932, 1928, 1926, 1925, 1920

FINDINGS

Address Researched	Address Not Identified in Research Source
2035 HEARST AVE	2020, 2017, 2014, 2010, 2006, 2005, 2002, 2000, 1996, 1995, 1993, 1992, 1991, 1986, 1984, 1982, 1980, 1979, 1976, 1973, 1970, 1967, 1965, 1962, 1960, 1959, 1956, 1955, 1954, 1951, 1950, 1946, 1945, 1943, 1940, 1938, 1933, 1932, 1928, 1926, 1925, 1920
2035 HEARST AVE	2020, 2017, 2014, 2010, 2006, 2005, 2002, 2000, 1996, 1995, 1993, 1991, 1986, 1984, 1982, 1980, 1979, 1976, 1975, 1973, 1970, 1967, 1965, 1962, 1960, 1959, 1956, 1955, 1954, 1951, 1950, 1946, 1945, 1943, 1940, 1938, 1933, 1932, 1928, 1926, 1925, 1920
2035 HEARST AVE	2020, 2017, 2014, 2010, 2006, 2005, 2002, 2000, 1996, 1995, 1993, 1992, 1991, 1984, 1982, 1980, 1979, 1976, 1975, 1973, 1970, 1967, 1965, 1962, 1960, 1959, 1956, 1955, 1954, 1951, 1950, 1946, 1945, 1943, 1940, 1938, 1933, 1932, 1928, 1926, 1925, 1920
2035 HEARST AVE	2020, 2017, 2014, 2010, 2006, 2005, 2002, 2000, 1996, 1995, 1993, 1992, 1986, 1984, 1982, 1980, 1979, 1976, 1975, 1973, 1970, 1967, 1965, 1962, 1960, 1959, 1956, 1955, 1954, 1951, 1950, 1946, 1945, 1943, 1940, 1938, 1933, 1932, 1928, 1926, 1925, 1920
2035 HEARST AVE	2020, 2017, 2014, 2010, 2005, 2002, 2000, 1996, 1995, 1993, 1992, 1991, 1986, 1984, 1982, 1980, 1979, 1976, 1975, 1973, 1970, 1967, 1965, 1962, 1960, 1959, 1956, 1955, 1954, 1951, 1950, 1946, 1945, 1943, 1940, 1938, 1933, 1932, 1928, 1926, 1925, 1920
2035 HEARST AVE	2020, 2017, 2014, 2010, 2006, 2005, 2002, 1996, 1995, 1993, 1992, 1991, 1986, 1984, 1982, 1980, 1979, 1976, 1975, 1973, 1970, 1967, 1965, 1962, 1960, 1959, 1956, 1955, 1954, 1951, 1950, 1946, 1945, 1943, 1940, 1938, 1933, 1932, 1928, 1926, 1925, 1920
2035 HEARST DR	2020, 2017, 2014, 2010, 2006, 2005, 2002, 2000, 1996, 1995, 1993, 1992, 1991, 1986, 1984, 1982, 1980, 1979, 1976, 1975, 1973, 1970, 1967, 1965, 1962, 1960, 1959, 1956, 1955, 1954, 1951, 1950, 1946, 1945, 1943, 1940, 1933, 1932, 1928, 1926, 1925, 1920
2035 HEARST DR	2020, 2017, 2014, 2010, 2006, 2005, 2002, 2000, 1996, 1995, 1993, 1992, 1991, 1986, 1984, 1982, 1980, 1979, 1976, 1975, 1973, 1970, 1967, 1965, 1962, 1960, 1959, 1956, 1955, 1954, 1951, 1950, 1946, 1943, 1940, 1938, 1933, 1932, 1928, 1926, 1925, 1920
2035 HEARST DR	2020, 2017, 2014, 2010, 2006, 2005, 2002, 2000, 1996, 1995, 1993, 1992, 1991, 1986, 1984, 1982, 1980, 1979, 1976, 1975, 1973, 1970, 1967, 1965, 1962, 1960, 1959, 1956, 1955, 1954, 1951, 1950, 1946, 1945, 1943, 1940, 1938, 1933, 1932, 1928, 1926, 1925
2035 HURST AVE	2020, 2017, 2014, 2010, 2006, 2005, 2002, 2000, 1996, 1995, 1993, 1992, 1991, 1984, 1982, 1980, 1979, 1976, 1975, 1973, 1970, 1967, 1965, 1962, 1960, 1959, 1956, 1955, 1954, 1951, 1950, 1946, 1945, 1943, 1940, 1938, 1933, 1932, 1928, 1926, 1925, 1920
2035 UNIVERSITY AVE	2020, 2017, 2014, 2010, 2006, 2005, 2002, 2000, 1996, 1995, 1993, 1992, 1986, 1984, 1982, 1980, 1979, 1976, 1975, 1973, 1970, 1967, 1965, 1962, 1960, 1959, 1956, 1955, 1954, 1951, 1950, 1946, 1945, 1943, 1940, 1938, 1933, 1932, 1928, 1926, 1925, 1920
2035 UNIVERSITY AVE	2020, 2017, 2014, 2010, 2006, 2005, 2002, 2000, 1996, 1995, 1993, 1991, 1986, 1984, 1982, 1980, 1979, 1976, 1975, 1973, 1970, 1967, 1965, 1962, 1960, 1959, 1956, 1955, 1954, 1951, 1950, 1946, 1945, 1943, 1940, 1938, 1933, 1932, 1928, 1926, 1925, 1920
2035 UNIVERSITY AVE	2020, 2017, 2014, 2010, 2006, 2005, 2002, 2000, 1996, 1993, 1992, 1991, 1986, 1984, 1982, 1980, 1979, 1976, 1975, 1973, 1970, 1967, 1965, 1962, 1960, 1959, 1956, 1955, 1954, 1951, 1950, 1946, 1945, 1943, 1940, 1938, 1933, 1932, 1928, 1926, 1925, 1920

FINDINGS

Address Researched	Address Not Identified in Research Source
2035 UNIVERSITY AVE	2020, 2017, 2014, 2010, 2006, 2005, 2002, 2000, 1995, 1993, 1992, 1991, 1986, 1984, 1982, 1980, 1979, 1976, 1975, 1973, 1970, 1967, 1965, 1962, 1960, 1959, 1956, 1955, 1954, 1951, 1950, 1946, 1945, 1943, 1940, 1938, 1933, 1932, 1928, 1926, 1925, 1920
2035 UNIVERSITY AVE	2020, 2017, 2014, 2010, 2006, 2005, 2002, 2000, 1996, 1995, 1993, 1992, 1991, 1986, 1984, 1982, 1979, 1976, 1975, 1973, 1970, 1967, 1965, 1962, 1960, 1959, 1956, 1955, 1954, 1951, 1950, 1946, 1945, 1943, 1940, 1938, 1933, 1932, 1928, 1926, 1925, 1920
2035 UNIVERSITY AVE	2020, 2017, 2014, 2010, 2006, 2005, 2002, 2000, 1996, 1995, 1993, 1992, 1991, 1984, 1982, 1980, 1979, 1976, 1975, 1973, 1970, 1967, 1965, 1962, 1960, 1959, 1956, 1955, 1954, 1951, 1950, 1946, 1945, 1943, 1940, 1938, 1933, 1932, 1928, 1926, 1925, 1920
2035 UNIVERSITY AVE	2020, 2017, 2014, 2010, 2006, 2005, 2002, 2000, 1996, 1995, 1993, 1992, 1991, 1986, 1984, 1982, 1980, 1979, 1976, 1975, 1973, 1967, 1965, 1962, 1960, 1959, 1956, 1955, 1954, 1951, 1950, 1946, 1945, 1943, 1940, 1938, 1933, 1932, 1928, 1926, 1925, 1920
2035 UNIVERSITY AVE	2020, 2017, 2014, 2010, 2006, 2005, 2002, 1996, 1995, 1993, 1992, 1991, 1986, 1984, 1982, 1980, 1979, 1976, 1975, 1973, 1970, 1967, 1965, 1962, 1960, 1959, 1956, 1955, 1954, 1951, 1950, 1946, 1945, 1943, 1940, 1938, 1933, 1932, 1928, 1926, 1925, 1920
2035 UNIVERSITY AVE	2020, 2017, 2014, 2010, 2005, 2002, 2000, 1996, 1995, 1993, 1992, 1991, 1986, 1984, 1982, 1980, 1979, 1976, 1975, 1973, 1970, 1967, 1965, 1962, 1960, 1959, 1956, 1955, 1954, 1951, 1950, 1946, 1945, 1943, 1940, 1938, 1933, 1932, 1928, 1926, 1925, 1920
2035 UNIVERSITY AVE	2020, 2017, 2014, 2010, 2006, 2002, 2000, 1996, 1995, 1993, 1992, 1991, 1986, 1984, 1982, 1980, 1979, 1976, 1975, 1973, 1970, 1967, 1965, 1962, 1960, 1959, 1956, 1955, 1954, 1951, 1950, 1946, 1945, 1943, 1940, 1938, 1933, 1932, 1928, 1926, 1925, 1920
2035 UNIVERSITY AVE	2020, 2014, 2010, 2006, 2005, 2002, 2000, 1996, 1995, 1993, 1992, 1991, 1986, 1984, 1982, 1980, 1979, 1976, 1975, 1973, 1970, 1967, 1965, 1962, 1960, 1959, 1956, 1955, 1954, 1951, 1950, 1946, 1945, 1943, 1940, 1938, 1933, 1932, 1928, 1926, 1925, 1920
2035 UNIVERSITY AVE	2017, 2014, 2010, 2006, 2005, 2002, 2000, 1996, 1995, 1993, 1992, 1991, 1986, 1984, 1982, 1980, 1979, 1976, 1975, 1973, 1970, 1967, 1965, 1962, 1960, 1959, 1956, 1955, 1954, 1951, 1950, 1946, 1945, 1943, 1940, 1938, 1933, 1932, 1928, 1926, 1925, 1920
2035 UNIVERSITY AVE	2020, 2017, 2014, 2006, 2005, 2002, 2000, 1996, 1995, 1993, 1992, 1991, 1986, 1984, 1982, 1980, 1979, 1976, 1975, 1973, 1970, 1967, 1965, 1962, 1960, 1959, 1956, 1955, 1954, 1951, 1950, 1946, 1945, 1943, 1940, 1938, 1933, 1932, 1928, 1926, 1925, 1920
2035 UNIVERSITY AVE	2020, 2017, 2010, 2006, 2005, 2002, 2000, 1996, 1995, 1993, 1992, 1991, 1986, 1984, 1982, 1980, 1979, 1976, 1975, 1973, 1970, 1967, 1965, 1962, 1960, 1959, 1956, 1955, 1954, 1951, 1950, 1946, 1945, 1943, 1940, 1938, 1933, 1932, 1928, 1926, 1925, 1920
2035 UNIVERSITY AVE	2020, 2017, 2014, 2010, 2006, 2005, 2002, 2000, 1996, 1995, 1993, 1992, 1991, 1986, 1984, 1982, 1980, 1979, 1976, 1975, 1973, 1970, 1967, 1965, 1962, 1960, 1959, 1956, 1955, 1954, 1951, 1946, 1945, 1943, 1940, 1938, 1933, 1932, 1928, 1926, 1925, 1920
2035 UNIVERSITY AVE	2020, 2017, 2014, 2010, 2006, 2005, 2002, 2000, 1996, 1995, 1993, 1992, 1991, 1986, 1984, 1982, 1980, 1979, 1976, 1975, 1973, 1970, 1967, 1965, 1962, 1960, 1959, 1956, 1954, 1951, 1950, 1946, 1945, 1943, 1940, 1938, 1933, 1932, 1928, 1926, 1925, 1920

FINDINGS

Address Researched	Address Not Identified in Research Source
2035 UNIVERSITY AVE	2020, 2017, 2014, 2010, 2006, 2005, 2002, 2000, 1996, 1995, 1993, 1992, 1991, 1986, 1984, 1982, 1980, 1979, 1976, 1975, 1973, 1970, 1967, 1965, 1962, 1960, 1959, 1956, 1955, 1954, 1951, 1950, 1946, 1943, 1940, 1938, 1933, 1932, 1928, 1926, 1925, 1920
2035A HEARST AVE	2020, 2017, 2014, 2010, 2006, 2005, 2002, 2000, 1996, 1995, 1993, 1992, 1991, 1986, 1984, 1982, 1980, 1979, 1976, 1975, 1973, 1967, 1965, 1962, 1960, 1959, 1956, 1955, 1954, 1951, 1950, 1946, 1945, 1943, 1940, 1938, 1933, 1932, 1928, 1926, 1925, 1920
2035B HEARST AVE	2020, 2017, 2014, 2010, 2006, 2005, 2002, 2000, 1996, 1995, 1993, 1992, 1991, 1986, 1984, 1982, 1980, 1979, 1976, 1975, 1973, 1967, 1965, 1962, 1960, 1959, 1956, 1955, 1954, 1951, 1950, 1946, 1945, 1943, 1940, 1938, 1933, 1932, 1928, 1926, 1925, 1920
2036 ADDISON CT	2020, 2017, 2014, 2010, 2006, 2005, 2002, 2000, 1996, 1995, 1993, 1992, 1991, 1986, 1984, 1982, 1980, 1979, 1976, 1975, 1973, 1970, 1967, 1965, 1962, 1960, 1959, 1956, 1955, 1954, 1951, 1950, 1946, 1945, 1943, 1940, 1938, 1933, 1932, 1928, 1926, 1920
2036 BERKELEY WAY	2020, 2017, 2014, 2010, 2006, 2005, 2002, 2000, 1996, 1995, 1993, 1992, 1991, 1986, 1984, 1982, 1980, 1979, 1976, 1975, 1973, 1970, 1967, 1965, 1962, 1960, 1959, 1956, 1955, 1954, 1951, 1950, 1946, 1945, 1943, 1940, 1938, 1933, 1932, 1928, 1926, 1920
2036 BERKELEY WAY	2020, 2017, 2014, 2010, 2006, 2005, 2002, 2000, 1996, 1995, 1993, 1992, 1991, 1986, 1984, 1982, 1980, 1979, 1976, 1975, 1973, 1970, 1967, 1965, 1962, 1960, 1959, 1956, 1955, 1954, 1951, 1950, 1946, 1945, 1943, 1940, 1933, 1932, 1928, 1926, 1925, 1920
2036 BERKELEY WAY	2020, 2017, 2014, 2010, 2006, 2005, 2002, 2000, 1996, 1995, 1993, 1992, 1991, 1986, 1984, 1982, 1980, 1979, 1976, 1975, 1973, 1970, 1967, 1965, 1962, 1960, 1959, 1956, 1955, 1954, 1951, 1950, 1946, 1945, 1943, 1940, 1938, 1932, 1928, 1926, 1925, 1920
2036 SHATTUCK AVE	2020, 2017, 2014, 2010, 2006, 2005, 2002, 2000, 1996, 1995, 1993, 1992, 1991, 1986, 1984, 1982, 1980, 1979, 1976, 1975, 1973, 1970, 1967, 1965, 1962, 1960, 1959, 1956, 1955, 1954, 1951, 1950, 1946, 1945, 1940, 1938, 1933, 1932, 1928, 1926, 1925, 1920
2036 SHATTUCK AVE	2020, 2017, 2014, 2010, 2006, 2005, 2002, 2000, 1996, 1995, 1993, 1992, 1991, 1986, 1984, 1982, 1980, 1979, 1976, 1973, 1970, 1967, 1965, 1962, 1960, 1959, 1956, 1955, 1954, 1951, 1950, 1946, 1945, 1943, 1940, 1938, 1933, 1932, 1928, 1926, 1925, 1920
2036 SHATTUCK AVE	2020, 2017, 2014, 2010, 2006, 2005, 2002, 2000, 1996, 1995, 1993, 1992, 1991, 1984, 1982, 1980, 1979, 1976, 1975, 1973, 1970, 1967, 1965, 1962, 1960, 1959, 1956, 1955, 1954, 1951, 1950, 1946, 1945, 1943, 1940, 1938, 1933, 1932, 1928, 1926, 1925, 1920
2036 SHATTUCK AVE	2020, 2017, 2014, 2010, 2006, 2005, 2002, 2000, 1996, 1995, 1993, 1992, 1991, 1986, 1984, 1982, 1979, 1976, 1975, 1973, 1970, 1967, 1965, 1962, 1960, 1959, 1956, 1955, 1954, 1951, 1950, 1946, 1945, 1943, 1940, 1938, 1933, 1932, 1928, 1926, 1925, 1920
2036 SHATTUCK AVE	2020, 2017, 2014, 2010, 2006, 2005, 2002, 2000, 1996, 1993, 1992, 1991, 1986, 1984, 1982, 1980, 1979, 1976, 1975, 1973, 1970, 1967, 1965, 1962, 1960, 1959, 1956, 1955, 1954, 1951, 1950, 1946, 1945, 1943, 1940, 1938, 1933, 1932, 1928, 1926, 1925, 1920
2036 SHATTUCK AVE	2020, 2017, 2014, 2010, 2006, 2005, 2002, 2000, 1996, 1995, 1993, 1991, 1986, 1984, 1982, 1980, 1979, 1976, 1975, 1973, 1970, 1967, 1965, 1962, 1960, 1959, 1956, 1955, 1954, 1951, 1950, 1946, 1945, 1943, 1940, 1938, 1933, 1932, 1928, 1926, 1925, 1920

FINDINGS

Address Researched	Address Not Identified in Research Source
2036 SHATTUCK AVE	2020, 2017, 2014, 2010, 2006, 2005, 2002, 2000, 1996, 1995, 1993, 1992, 1986, 1984, 1982, 1980, 1979, 1976, 1975, 1973, 1970, 1967, 1965, 1962, 1960, 1959, 1956, 1955, 1954, 1951, 1950, 1946, 1945, 1943, 1940, 1938, 1933, 1932, 1928, 1926, 1925, 1920
2036 SHATTUCK AVE	2020, 2017, 2010, 2006, 2005, 2002, 2000, 1996, 1995, 1993, 1992, 1991, 1986, 1984, 1982, 1980, 1979, 1976, 1975, 1973, 1970, 1967, 1965, 1962, 1960, 1959, 1956, 1955, 1954, 1951, 1950, 1946, 1945, 1943, 1940, 1938, 1933, 1932, 1928, 1926, 1925, 1920
2036 SHATTUCK AVE	2020, 2017, 2014, 2006, 2005, 2002, 2000, 1996, 1995, 1993, 1992, 1991, 1986, 1984, 1982, 1980, 1979, 1976, 1975, 1973, 1970, 1967, 1965, 1962, 1960, 1959, 1956, 1955, 1954, 1951, 1950, 1946, 1945, 1943, 1940, 1938, 1933, 1932, 1928, 1926, 1925, 1920
2036 SHATTUCK AVE	2017, 2014, 2010, 2006, 2005, 2002, 2000, 1996, 1995, 1993, 1992, 1991, 1986, 1984, 1982, 1980, 1979, 1976, 1975, 1973, 1970, 1967, 1965, 1962, 1960, 1959, 1956, 1955, 1954, 1951, 1950, 1946, 1945, 1943, 1940, 1938, 1933, 1932, 1928, 1926, 1925, 1920
2036 SHATTUCK AVE	2020, 2014, 2010, 2006, 2005, 2002, 2000, 1996, 1995, 1993, 1992, 1991, 1986, 1984, 1982, 1980, 1979, 1976, 1975, 1973, 1970, 1967, 1965, 1962, 1960, 1959, 1956, 1955, 1954, 1951, 1950, 1946, 1945, 1943, 1940, 1938, 1933, 1932, 1928, 1926, 1925, 1920
2036 SHATTUCK AVE	2020, 2017, 2014, 2010, 2005, 2002, 2000, 1996, 1995, 1993, 1992, 1991, 1986, 1984, 1982, 1980, 1979, 1976, 1975, 1973, 1970, 1967, 1965, 1962, 1960, 1959, 1956, 1955, 1954, 1951, 1950, 1946, 1945, 1943, 1940, 1938, 1933, 1932, 1928, 1926, 1925, 1920
2036 SHATTUCK AVE	2020, 2017, 2014, 2010, 2006, 2005, 2002, 2000, 1995, 1993, 1992, 1991, 1986, 1984, 1982, 1980, 1979, 1976, 1975, 1973, 1970, 1967, 1965, 1962, 1960, 1959, 1956, 1955, 1954, 1951, 1950, 1946, 1945, 1943, 1940, 1938, 1933, 1932, 1928, 1926, 1925, 1920
2036 SHATTUCK AVE	2020, 2017, 2014, 2010, 2006, 2005, 2002, 1996, 1995, 1993, 1992, 1991, 1986, 1984, 1982, 1980, 1979, 1976, 1975, 1973, 1970, 1967, 1965, 1962, 1960, 1959, 1956, 1955, 1954, 1951, 1950, 1946, 1945, 1943, 1940, 1938, 1933, 1932, 1928, 1926, 1925, 1920
2036 UNIVERSITY AVE	2020, 2017, 2014, 2010, 2006, 2005, 2002, 1996, 1995, 1993, 1992, 1991, 1986, 1984, 1982, 1980, 1979, 1976, 1975, 1973, 1970, 1967, 1965, 1962, 1960, 1959, 1956, 1955, 1954, 1951, 1950, 1946, 1945, 1943, 1940, 1938, 1933, 1932, 1928, 1926, 1925, 1920
2036 UNIVERSITY AVE	2020, 2014, 2010, 2006, 2005, 2002, 2000, 1996, 1995, 1993, 1992, 1991, 1986, 1984, 1982, 1980, 1979, 1976, 1975, 1973, 1970, 1967, 1965, 1962, 1960, 1959, 1956, 1955, 1954, 1951, 1950, 1946, 1945, 1943, 1940, 1938, 1933, 1932, 1928, 1926, 1925, 1920
2036 UNIVERSITY AVE	2017, 2014, 2010, 2006, 2005, 2002, 2000, 1996, 1995, 1993, 1992, 1991, 1986, 1984, 1982, 1980, 1979, 1976, 1975, 1973, 1970, 1967, 1965, 1962, 1960, 1959, 1956, 1955, 1954, 1951, 1950, 1946, 1945, 1943, 1940, 1938, 1933, 1932, 1928, 1926, 1925, 1920
2036 UNIVERSITY AVE	2020, 2017, 2014, 2010, 2006, 2005, 2002, 2000, 1996, 1995, 1993, 1991, 1986, 1984, 1982, 1980, 1979, 1976, 1975, 1973, 1970, 1967, 1965, 1962, 1960, 1959, 1956, 1955, 1954, 1951, 1950, 1946, 1945, 1943, 1940, 1938, 1933, 1932, 1928, 1926, 1925, 1920
2036 UNIVERSITY AVE	2020, 2017, 2014, 2010, 2006, 2005, 2002, 2000, 1996, 1993, 1992, 1991, 1986, 1984, 1982, 1980, 1979, 1976, 1975, 1973, 1970, 1967, 1965, 1962, 1960, 1959, 1956, 1955, 1954, 1951, 1950, 1946, 1945, 1943, 1940, 1938, 1933, 1932, 1928, 1926, 1925, 1920

FINDINGS

Address Researched	Address Not Identified in Research Source
48 SHATTUCK SQ	2020, 2017, 2014, 2010, 2006, 2005, 2002, 2000, 1996, 1995, 1993, 1992, 1991, 1986, 1984, 1982, 1980, 1979, 1976, 1975, 1973, 1970, 1967, 1965, 1962, 1960, 1959, 1956, 1955, 1954, 1951, 1950, 1946, 1945, 1943, 1940, 1933, 1932, 1928, 1926, 1925, 1920
48 SHATTUCK SQ	2020, 2017, 2014, 2010, 2006, 2005, 2002, 2000, 1996, 1995, 1993, 1992, 1991, 1986, 1984, 1982, 1980, 1979, 1976, 1975, 1973, 1970, 1967, 1965, 1962, 1960, 1959, 1956, 1955, 1954, 1951, 1950, 1946, 1943, 1940, 1938, 1933, 1932, 1928, 1926, 1925, 1920
48 SHATTUCK SQ	2020, 2017, 2014, 2010, 2006, 2005, 2002, 2000, 1996, 1995, 1993, 1992, 1991, 1986, 1984, 1982, 1980, 1979, 1976, 1975, 1973, 1970, 1967, 1965, 1962, 1960, 1959, 1956, 1955, 1954, 1951, 1946, 1945, 1943, 1940, 1938, 1933, 1932, 1928, 1926, 1925, 1920
48 SHATTUCK SQ	2020, 2017, 2014, 2010, 2006, 2005, 2002, 2000, 1996, 1995, 1993, 1992, 1991, 1986, 1984, 1982, 1980, 1979, 1976, 1975, 1973, 1970, 1967, 1965, 1962, 1960, 1959, 1956, 1954, 1951, 1950, 1946, 1945, 1943, 1940, 1938, 1933, 1932, 1928, 1926, 1925, 1920
48 SHATTUCK SQ	2020, 2017, 2014, 2010, 2006, 2005, 2002, 2000, 1996, 1995, 1993, 1992, 1991, 1986, 1984, 1982, 1980, 1979, 1976, 1975, 1973, 1970, 1967, 1965, 1960, 1959, 1956, 1955, 1954, 1951, 1950, 1946, 1945, 1943, 1940, 1938, 1933, 1932, 1928, 1926, 1925, 1920
5 SHATTUCK AVE	2020, 2017, 2014, 2010, 2006, 2005, 2002, 2000, 1996, 1995, 1993, 1992, 1991, 1986, 1984, 1982, 1980, 1979, 1976, 1975, 1973, 1970, 1967, 1965, 1962, 1959, 1956, 1955, 1954, 1951, 1950, 1946, 1945, 1943, 1940, 1938, 1933, 1932, 1928, 1926, 1925, 1920
5 SHATTUCK AVE	2020, 2017, 2014, 2010, 2006, 2005, 2002, 2000, 1996, 1995, 1993, 1992, 1991, 1984, 1982, 1980, 1979, 1976, 1975, 1973, 1970, 1967, 1965, 1962, 1960, 1959, 1956, 1955, 1954, 1951, 1950, 1946, 1945, 1943, 1940, 1938, 1933, 1932, 1928, 1926, 1925, 1920
5 SHATTUCK AVE	2020, 2017, 2014, 2010, 2006, 2005, 2002, 2000, 1996, 1995, 1993, 1992, 1986, 1984, 1982, 1980, 1979, 1976, 1975, 1973, 1970, 1967, 1965, 1962, 1960, 1959, 1956, 1955, 1954, 1951, 1950, 1946, 1945, 1943, 1940, 1938, 1933, 1932, 1928, 1926, 1925, 1920
5 SHATTUCK AVE	2020, 2017, 2014, 2010, 2006, 2005, 2000, 1996, 1995, 1993, 1992, 1991, 1986, 1984, 1982, 1980, 1979, 1976, 1975, 1973, 1970, 1967, 1965, 1962, 1960, 1959, 1956, 1955, 1954, 1951, 1950, 1946, 1945, 1943, 1940, 1938, 1933, 1932, 1928, 1926, 1925, 1920
54 SHATTUCK AVE	2020, 2017, 2014, 2010, 2006, 2005, 2000, 1996, 1995, 1993, 1992, 1991, 1986, 1984, 1982, 1980, 1979, 1976, 1975, 1973, 1970, 1967, 1965, 1962, 1960, 1959, 1956, 1955, 1954, 1951, 1950, 1946, 1945, 1943, 1940, 1938, 1933, 1932, 1928, 1926, 1925, 1920
6 SHATTUCK SQ	2020, 2017, 2014, 2010, 2006, 2005, 2002, 2000, 1996, 1995, 1993, 1992, 1991, 1986, 1984, 1982, 1980, 1979, 1976, 1975, 1973, 1970, 1967, 1965, 1962, 1960, 1959, 1956, 1955, 1954, 1951, 1950, 1946, 1945, 1943, 1940, 1938, 1933, 1932, 1926, 1925, 1920
6 SHATTUCK SQ	2020, 2017, 2014, 2010, 2006, 2005, 2002, 2000, 1996, 1995, 1993, 1992, 1991, 1986, 1984, 1982, 1980, 1979, 1976, 1975, 1973, 1970, 1967, 1965, 1962, 1960, 1959, 1956, 1955, 1954, 1951, 1950, 1946, 1945, 1943, 1940, 1938, 1932, 1928, 1926, 1925, 1920
61 SHATTUCK SQ	2020, 2017, 2014, 2010, 2006, 2005, 2002, 1996, 1995, 1993, 1992, 1991, 1986, 1984, 1982, 1980, 1979, 1976, 1975, 1973, 1970, 1967, 1965, 1962, 1960, 1959, 1956, 1955, 1954, 1951, 1950, 1946, 1945, 1943, 1940, 1938, 1933, 1932, 1928, 1926, 1925, 1920

FINDINGS

Address Researched	Address Not Identified in Research Source
61 SHATTUCK SQ	2020, 2017, 2014, 2010, 2005, 2002, 2000, 1996, 1995, 1993, 1992, 1991, 1986, 1984, 1982, 1980, 1979, 1976, 1975, 1973, 1970, 1967, 1965, 1962, 1960, 1959, 1956, 1955, 1954, 1951, 1950, 1946, 1945, 1943, 1940, 1938, 1933, 1932, 1928, 1926, 1925, 1920
61 SHATTUCK SQ	2020, 2017, 2014, 2010, 2006, 2005, 2002, 2000, 1996, 1995, 1993, 1991, 1986, 1984, 1982, 1980, 1979, 1976, 1975, 1973, 1970, 1967, 1965, 1962, 1960, 1959, 1956, 1955, 1954, 1951, 1950, 1946, 1945, 1943, 1940, 1938, 1933, 1932, 1928, 1926, 1925, 1920
61 SHATTUCK SQ	2020, 2017, 2014, 2010, 2006, 2005, 2002, 2000, 1995, 1993, 1992, 1991, 1986, 1984, 1982, 1980, 1979, 1976, 1975, 1973, 1970, 1967, 1965, 1962, 1960, 1959, 1956, 1955, 1954, 1951, 1950, 1946, 1945, 1943, 1940, 1938, 1933, 1932, 1928, 1926, 1925, 1920
63 SHATTUCK SQ	2020, 2017, 2014, 2010, 2006, 2005, 2002, 2000, 1996, 1995, 1993, 1991, 1986, 1984, 1982, 1980, 1979, 1976, 1975, 1973, 1970, 1967, 1965, 1962, 1960, 1959, 1956, 1955, 1954, 1951, 1950, 1946, 1945, 1943, 1940, 1938, 1933, 1932, 1928, 1926, 1925, 1920
63 SHATTUCK SQ	2020, 2017, 2014, 2010, 2006, 2005, 2002, 2000, 1996, 1995, 1993, 1992, 1986, 1984, 1982, 1980, 1979, 1976, 1975, 1973, 1970, 1967, 1965, 1962, 1960, 1959, 1956, 1955, 1954, 1951, 1950, 1946, 1945, 1943, 1940, 1938, 1933, 1932, 1928, 1926, 1925, 1920
64 SHATTUCK SQ	2020, 2017, 2014, 2010, 2006, 2005, 2002, 2000, 1996, 1995, 1993, 1992, 1986, 1984, 1982, 1980, 1979, 1976, 1975, 1973, 1970, 1967, 1965, 1962, 1960, 1959, 1956, 1955, 1954, 1951, 1950, 1946, 1945, 1943, 1940, 1938, 1933, 1932, 1928, 1926, 1925, 1920
64 SHATTUCK SQ	2020, 2017, 2014, 2010, 2006, 2005, 2002, 2000, 1996, 1995, 1993, 1991, 1986, 1984, 1982, 1980, 1979, 1976, 1975, 1973, 1970, 1967, 1965, 1962, 1960, 1959, 1956, 1955, 1954, 1951, 1950, 1946, 1945, 1943, 1940, 1938, 1933, 1932, 1928, 1926, 1925, 1920
64 SHATTUCK SQ	2020, 2017, 2014, 2010, 2006, 2005, 2002, 2000, 1996, 1993, 1992, 1991, 1986, 1984, 1982, 1980, 1979, 1976, 1975, 1973, 1970, 1967, 1965, 1962, 1960, 1959, 1956, 1955, 1954, 1951, 1950, 1946, 1945, 1943, 1940, 1938, 1933, 1932, 1928, 1926, 1925, 1920
64 SHATTUCK SQ	2020, 2017, 2014, 2010, 2006, 2005, 2002, 2000, 1995, 1993, 1992, 1991, 1986, 1984, 1982, 1980, 1979, 1976, 1975, 1973, 1970, 1967, 1965, 1962, 1960, 1959, 1956, 1955, 1954, 1951, 1950, 1946, 1945, 1943, 1940, 1938, 1933, 1932, 1928, 1926, 1925, 1920
64 SHATTUCK SQ	2020, 2017, 2014, 2010, 2006, 2005, 2002, 2000, 1996, 1995, 1993, 1992, 1991, 1984, 1982, 1980, 1979, 1976, 1975, 1973, 1970, 1967, 1965, 1962, 1960, 1959, 1956, 1955, 1954, 1951, 1950, 1946, 1945, 1943, 1940, 1938, 1933, 1932, 1928, 1926, 1925, 1920
64 SHATTUCK SQ	2020, 2017, 2014, 2010, 2006, 2005, 2002, 2000, 1996, 1995, 1993, 1992, 1991, 1986, 1984, 1982, 1980, 1979, 1976, 1975, 1973, 1970, 1967, 1965, 1962, 1960, 1959, 1956, 1955, 1954, 1951, 1950, 1946, 1945, 1943, 1940, 1938, 1933, 1932, 1928, 1926, 1925, 1920
64 SHATTUCK SQ	2020, 2017, 2014, 2010, 2006, 2005, 2002, 2000, 1996, 1995, 1993, 1992, 1991, 1986, 1984, 1982, 1980, 1979, 1976, 1975, 1973, 1967, 1965, 1962, 1960, 1959, 1956, 1955, 1954, 1951, 1950, 1946, 1945, 1943, 1940, 1938, 1933, 1932, 1928, 1926, 1925, 1920
64 SHATTUCK SQ	2020, 2017, 2014, 2010, 2005, 2002, 2000, 1996, 1995, 1993, 1992, 1991, 1986, 1984, 1982, 1980, 1979, 1976, 1975, 1973, 1970, 1967, 1965, 1962, 1960, 1959, 1956, 1955, 1954, 1951, 1950, 1946, 1945, 1943, 1940, 1938, 1933, 1932, 1928, 1926, 1925, 1920

FINDINGS

Address Researched	Address Not Identified in Research Source
64 SHATTUCK SQ	2020, 2017, 2014, 2006, 2005, 2002, 2000, 1996, 1995, 1993, 1992, 1991, 1986, 1984, 1982, 1980, 1979, 1976, 1975, 1973, 1970, 1967, 1965, 1962, 1960, 1959, 1956, 1955, 1954, 1951, 1950, 1946, 1945, 1943, 1940, 1938, 1933, 1932, 1928, 1926, 1925, 1920
64 SHATTUCK SQ	2020, 2017, 2014, 2010, 2006, 2005, 2002, 1996, 1995, 1993, 1992, 1991, 1986, 1984, 1982, 1980, 1979, 1976, 1975, 1973, 1970, 1967, 1965, 1962, 1960, 1959, 1956, 1955, 1954, 1951, 1950, 1946, 1945, 1943, 1940, 1938, 1933, 1932, 1928, 1926, 1925, 1920
64 SHATTUCK SQ	2020, 2017, 2014, 2010, 2006, 2002, 2000, 1996, 1995, 1993, 1992, 1991, 1986, 1984, 1982, 1980, 1979, 1976, 1975, 1973, 1970, 1967, 1965, 1962, 1960, 1959, 1956, 1955, 1954, 1951, 1950, 1946, 1945, 1943, 1940, 1938, 1933, 1932, 1928, 1926, 1925, 1920
64 SHATTUCK SQ	2020, 2014, 2010, 2006, 2005, 2002, 2000, 1996, 1995, 1993, 1992, 1991, 1986, 1984, 1982, 1980, 1979, 1976, 1975, 1973, 1970, 1967, 1965, 1962, 1960, 1959, 1956, 1955, 1954, 1951, 1950, 1946, 1945, 1943, 1940, 1938, 1933, 1932, 1928, 1926, 1925, 1920
64 SHATTUCK SQ	2020, 2017, 2010, 2006, 2005, 2002, 2000, 1996, 1995, 1993, 1992, 1991, 1986, 1984, 1982, 1980, 1979, 1976, 1975, 1973, 1970, 1967, 1965, 1962, 1960, 1959, 1956, 1955, 1954, 1951, 1950, 1946, 1945, 1943, 1940, 1938, 1933, 1932, 1928, 1926, 1925, 1920
64 SHATTUCK SQ	2017, 2014, 2010, 2006, 2005, 2002, 2000, 1996, 1995, 1993, 1992, 1991, 1986, 1984, 1982, 1980, 1979, 1976, 1975, 1973, 1970, 1967, 1965, 1962, 1960, 1959, 1956, 1955, 1954, 1951, 1950, 1946, 1945, 1943, 1940, 1938, 1933, 1932, 1928, 1926, 1925, 1920
64 SHATTUCK SQ	2020, 2017, 2014, 2010, 2006, 2005, 2002, 2000, 1996, 1995, 1993, 1992, 1991, 1986, 1984, 1982, 1980, 1979, 1976, 1975, 1973, 1970, 1967, 1965, 1960, 1959, 1956, 1955, 1954, 1951, 1950, 1946, 1945, 1943, 1940, 1938, 1933, 1932, 1928, 1926, 1925, 1920
64 SHATTUCK SQ	2020, 2017, 2014, 2010, 2006, 2005, 2002, 2000, 1996, 1995, 1993, 1992, 1991, 1986, 1984, 1982, 1980, 1979, 1976, 1975, 1973, 1970, 1967, 1965, 1962, 1960, 1959, 1956, 1954, 1951, 1950, 1946, 1945, 1943, 1940, 1938, 1933, 1932, 1928, 1926, 1925, 1920
64 SHATTUCK SQ	2020, 2017, 2014, 2010, 2006, 2005, 2002, 2000, 1996, 1995, 1993, 1992, 1991, 1986, 1984, 1982, 1980, 1979, 1976, 1975, 1973, 1970, 1967, 1965, 1962, 1960, 1959, 1956, 1955, 1954, 1951, 1946, 1945, 1943, 1940, 1938, 1933, 1932, 1928, 1926, 1925, 1920
64 SHATTUCK SQ	2020, 2017, 2014, 2010, 2006, 2005, 2002, 2000, 1996, 1995, 1993, 1992, 1991, 1986, 1984, 1982, 1980, 1979, 1976, 1975, 1973, 1970, 1967, 1965, 1962, 1960, 1959, 1956, 1955, 1954, 1951, 1950, 1946, 1945, 1940, 1938, 1933, 1932, 1928, 1926, 1925, 1920
64 SHATTUCK SQ	2020, 2017, 2014, 2010, 2006, 2005, 2002, 2000, 1996, 1995, 1993, 1992, 1991, 1986, 1984, 1982, 1980, 1979, 1976, 1975, 1973, 1970, 1967, 1965, 1962, 1960, 1959, 1956, 1955, 1954, 1951, 1950, 1946, 1945, 1943, 1940, 1933, 1932, 1928, 1926, 1925, 1920
64-65 SHATTUCK SQ	2020, 2017, 2014, 2010, 2006, 2005, 2002, 2000, 1996, 1995, 1993, 1992, 1991, 1986, 1984, 1982, 1980, 1979, 1976, 1975, 1973, 1970, 1967, 1965, 1962, 1960, 1959, 1956, 1955, 1954, 1951, 1950, 1946, 1945, 1943, 1940, 1938, 1932, 1928, 1926, 1925, 1920

FINDINGS

Address Researched	Address Not Identified in Research Source
7 SHATTUCK AVE	2020, 2017, 2014, 2010, 2006, 2005, 2002, 2000, 1996, 1995, 1993, 1992, 1991, 1984, 1982, 1980, 1979, 1976, 1975, 1973, 1970, 1967, 1965, 1962, 1960, 1959, 1956, 1955, 1954, 1951, 1950, 1946, 1945, 1943, 1940, 1938, 1933, 1932, 1928, 1926, 1925, 1920
7 SHATTUCK SQ	2020, 2017, 2014, 2010, 2006, 2005, 2002, 2000, 1996, 1995, 1993, 1992, 1991, 1986, 1984, 1982, 1980, 1979, 1976, 1975, 1973, 1970, 1967, 1965, 1962, 1960, 1959, 1956, 1955, 1954, 1951, 1950, 1946, 1945, 1943, 1940, 1938, 1933, 1932, 1926, 1925, 1920
7 SHATTUCK SQ	2020, 2017, 2014, 2010, 2006, 2005, 2002, 2000, 1996, 1995, 1993, 1992, 1991, 1986, 1984, 1982, 1980, 1979, 1976, 1975, 1973, 1970, 1967, 1965, 1962, 1960, 1959, 1956, 1955, 1954, 1951, 1950, 1946, 1945, 1943, 1940, 1933, 1932, 1928, 1926, 1925, 1920
7 SHATTUCK SQ	2020, 2017, 2014, 2010, 2006, 2005, 2002, 2000, 1996, 1995, 1993, 1992, 1991, 1986, 1984, 1982, 1980, 1979, 1976, 1975, 1973, 1970, 1967, 1965, 1962, 1960, 1959, 1956, 1955, 1954, 1951, 1950, 1946, 1945, 1940, 1938, 1933, 1932, 1928, 1926, 1925, 1920
7 SHATTUCK SQ	2020, 2017, 2014, 2010, 2006, 2005, 2002, 2000, 1996, 1995, 1993, 1992, 1991, 1986, 1984, 1982, 1980, 1979, 1976, 1975, 1973, 1970, 1967, 1965, 1962, 1960, 1959, 1956, 1955, 1954, 1951, 1950, 1946, 1943, 1940, 1938, 1933, 1932, 1928, 1926, 1925, 1920
80 SHATTUCK SQ	2017, 2014, 2010, 2006, 2005, 2002, 2000, 1996, 1995, 1993, 1992, 1991, 1986, 1984, 1982, 1980, 1979, 1976, 1975, 1973, 1970, 1967, 1965, 1962, 1960, 1959, 1956, 1955, 1954, 1951, 1950, 1946, 1945, 1943, 1940, 1938, 1933, 1932, 1928, 1926, 1925, 1920
80 SHATTUCK SQ	2020, 2017, 2010, 2006, 2005, 2002, 2000, 1996, 1995, 1993, 1992, 1991, 1986, 1984, 1982, 1980, 1979, 1976, 1975, 1973, 1970, 1967, 1965, 1962, 1960, 1959, 1956, 1955, 1954, 1951, 1950, 1946, 1945, 1943, 1940, 1938, 1933, 1932, 1928, 1926, 1925, 1920
80 SHATTUCK SQ	2020, 2014, 2010, 2006, 2005, 2002, 2000, 1996, 1995, 1993, 1992, 1991, 1986, 1984, 1982, 1980, 1979, 1976, 1975, 1973, 1970, 1967, 1965, 1962, 1960, 1959, 1956, 1955, 1954, 1951, 1950, 1946, 1945, 1943, 1940, 1938, 1933, 1932, 1928, 1926, 1925, 1920
80 SHATTUCK SQ	2020, 2017, 2014, 2010, 2006, 2002, 2000, 1996, 1995, 1993, 1992, 1991, 1986, 1984, 1982, 1980, 1979, 1976, 1975, 1973, 1970, 1967, 1965, 1962, 1960, 1959, 1956, 1955, 1954, 1951, 1950, 1946, 1945, 1943, 1940, 1938, 1933, 1932, 1928, 1926, 1925, 1920
80 SHATTUCK SQ	2020, 2017, 2014, 2010, 2006, 2005, 2002, 1996, 1995, 1993, 1992, 1991, 1986, 1984, 1982, 1980, 1979, 1976, 1975, 1973, 1970, 1967, 1965, 1962, 1960, 1959, 1956, 1955, 1954, 1951, 1950, 1946, 1945, 1943, 1940, 1938, 1933, 1932, 1928, 1926, 1925, 1920
80 SHATTUCK SQ	2020, 2017, 2014, 2010, 2005, 2002, 2000, 1996, 1995, 1993, 1992, 1991, 1986, 1984, 1982, 1980, 1979, 1976, 1975, 1973, 1970, 1967, 1965, 1962, 1960, 1959, 1956, 1955, 1954, 1951, 1950, 1946, 1945, 1943, 1940, 1938, 1933, 1932, 1928, 1926, 1925, 1920
81 SHATTUCK SQ	2020, 2017, 2014, 2010, 2006, 2005, 2002, 1996, 1995, 1993, 1992, 1991, 1986, 1984, 1982, 1980, 1979, 1976, 1975, 1973, 1970, 1967, 1965, 1962, 1960, 1959, 1956, 1955, 1954, 1951, 1950, 1946, 1945, 1943, 1940, 1938, 1933, 1932, 1928, 1926, 1925, 1920
81 SHATTUCK SQ	2020, 2017, 2014, 2010, 2006, 2005, 2002, 2000, 1996, 1995, 1993, 1992, 1991, 1986, 1984, 1982, 1980, 1979, 1976, 1975, 1973, 1970, 1967, 1965, 1962, 1960, 1959, 1956, 1955, 1954, 1951, 1950, 1946, 1943, 1940, 1938, 1933, 1932, 1928, 1926, 1925, 1920

FINDINGS

Address Researched	Address Not Identified in Research Source
81 SHATTUCK SQ	2020, 2017, 2014, 2010, 2006, 2005, 2002, 2000, 1996, 1995, 1993, 1992, 1991, 1986, 1984, 1982, 1980, 1979, 1976, 1975, 1973, 1970, 1967, 1965, 1962, 1960, 1959, 1956, 1955, 1954, 1951, 1950, 1946, 1945, 1940, 1938, 1933, 1932, 1928, 1926, 1925, 1920
81 SHATTUCK SQ	2020, 2017, 2014, 2010, 2006, 2005, 2002, 2000, 1996, 1995, 1993, 1992, 1991, 1986, 1984, 1982, 1980, 1979, 1976, 1975, 1973, 1970, 1967, 1965, 1962, 1960, 1959, 1956, 1955, 1954, 1951, 1950, 1946, 1945, 1943, 1940, 1933, 1932, 1928, 1926, 1925, 1920
81 SHATTUCK SQ	2020, 2017, 2014, 2010, 2006, 2005, 2002, 2000, 1996, 1995, 1993, 1992, 1991, 1986, 1984, 1982, 1980, 1979, 1976, 1975, 1973, 1970, 1967, 1965, 1962, 1960, 1959, 1956, 1955, 1954, 1951, 1950, 1946, 1945, 1943, 1940, 1938, 1932, 1928, 1926, 1925, 1920
82 SHATTUCK SQ	2020, 2017, 2014, 2010, 2006, 2005, 2002, 2000, 1996, 1995, 1993, 1992, 1991, 1986, 1984, 1982, 1980, 1979, 1976, 1975, 1973, 1970, 1967, 1965, 1962, 1960, 1959, 1956, 1955, 1954, 1951, 1946, 1945, 1943, 1940, 1938, 1933, 1932, 1928, 1926, 1925, 1920
82 SHATTUCK SQ	2020, 2017, 2014, 2010, 2006, 2005, 2002, 2000, 1996, 1995, 1993, 1992, 1991, 1986, 1984, 1982, 1980, 1979, 1976, 1975, 1973, 1970, 1967, 1965, 1962, 1960, 1959, 1956, 1954, 1951, 1950, 1946, 1945, 1943, 1940, 1938, 1933, 1932, 1928, 1926, 1925, 1920
82 SHATTUCK SQ	2020, 2017, 2014, 2010, 2006, 2005, 2002, 2000, 1996, 1995, 1993, 1992, 1991, 1986, 1984, 1982, 1980, 1979, 1976, 1975, 1973, 1970, 1967, 1965, 1960, 1959, 1956, 1955, 1954, 1951, 1950, 1946, 1945, 1943, 1940, 1938, 1933, 1932, 1928, 1926, 1925, 1920
82 SHATTUCK SQ	2020, 2017, 2014, 2010, 2006, 2005, 2002, 1996, 1995, 1993, 1992, 1991, 1986, 1984, 1982, 1980, 1979, 1976, 1975, 1973, 1970, 1967, 1965, 1962, 1960, 1959, 1956, 1955, 1954, 1951, 1950, 1946, 1945, 1943, 1940, 1938, 1933, 1932, 1928, 1926, 1925, 1920
82 SHATTUCK SQ	2020, 2017, 2014, 2010, 2006, 2002, 2000, 1996, 1995, 1993, 1992, 1991, 1986, 1984, 1982, 1980, 1979, 1976, 1975, 1973, 1970, 1967, 1965, 1962, 1960, 1959, 1956, 1955, 1954, 1951, 1950, 1946, 1945, 1943, 1940, 1938, 1933, 1932, 1928, 1926, 1925, 1920
82 SHATTUCK SQ	2020, 2017, 2014, 2010, 2005, 2002, 2000, 1996, 1995, 1993, 1992, 1991, 1986, 1984, 1982, 1980, 1979, 1976, 1975, 1973, 1970, 1967, 1965, 1962, 1960, 1959, 1956, 1955, 1954, 1951, 1950, 1946, 1945, 1943, 1940, 1938, 1933, 1932, 1928, 1926, 1925, 1920
82 SHATTUCK SQ	2020, 2017, 2014, 2006, 2005, 2002, 2000, 1996, 1995, 1993, 1992, 1991, 1986, 1984, 1982, 1980, 1979, 1976, 1975, 1973, 1970, 1967, 1965, 1962, 1960, 1959, 1956, 1955, 1954, 1951, 1950, 1946, 1945, 1943, 1940, 1938, 1933, 1932, 1928, 1926, 1925, 1920
82 SHATTUCK SQ	2020, 2014, 2010, 2006, 2005, 2002, 2000, 1996, 1995, 1993, 1992, 1991, 1986, 1984, 1982, 1980, 1979, 1976, 1975, 1973, 1970, 1967, 1965, 1962, 1960, 1959, 1956, 1955, 1954, 1951, 1950, 1946, 1945, 1943, 1940, 1938, 1933, 1932, 1928, 1926, 1925, 1920
82 SHATTUCK SQ	2020, 2017, 2010, 2006, 2005, 2002, 2000, 1996, 1995, 1993, 1992, 1991, 1986, 1984, 1982, 1980, 1979, 1976, 1975, 1973, 1970, 1967, 1965, 1962, 1960, 1959, 1956, 1955, 1954, 1951, 1950, 1946, 1945, 1943, 1940, 1938, 1933, 1932, 1928, 1926, 1925, 1920
82 SHATTUCK SQ	2020, 2017, 2014, 2010, 2006, 2005, 2002, 2000, 1996, 1995, 1993, 1992, 1991, 1984, 1982, 1980, 1979, 1976, 1975, 1973, 1970, 1967, 1965, 1962, 1960, 1959, 1956, 1955, 1954, 1951, 1950, 1946, 1945, 1943, 1940, 1938, 1933, 1932, 1928, 1926, 1925, 1920

FINDINGS

Address Researched	Address Not Identified in Research Source
82 SHATTUCK SQ	2020, 2017, 2014, 2010, 2006, 2005, 2002, 2000, 1996, 1995, 1993, 1992, 1991, 1986, 1984, 1982, 1979, 1976, 1975, 1973, 1970, 1967, 1965, 1962, 1960, 1959, 1956, 1955, 1954, 1951, 1950, 1946, 1945, 1943, 1940, 1938, 1933, 1932, 1928, 1926, 1925, 1920
82 SHATTUCK SQ	2020, 2017, 2014, 2010, 2006, 2005, 2002, 2000, 1996, 1995, 1993, 1992, 1991, 1986, 1984, 1982, 1980, 1979, 1976, 1975, 1973, 1967, 1965, 1962, 1960, 1959, 1956, 1955, 1954, 1951, 1950, 1946, 1945, 1943, 1940, 1938, 1933, 1932, 1928, 1926, 1925, 1920
82 SHATTUCK SQ	2020, 2017, 2014, 2010, 2006, 2005, 2002, 2000, 1996, 1995, 1993, 1992, 1991, 1986, 1984, 1982, 1980, 1979, 1976, 1973, 1970, 1967, 1965, 1962, 1960, 1959, 1956, 1955, 1954, 1951, 1950, 1946, 1945, 1943, 1940, 1938, 1933, 1932, 1928, 1926, 1925, 1920
82 SHATTUCK SQ	2020, 2017, 2014, 2010, 2006, 2005, 2002, 2000, 1995, 1993, 1992, 1991, 1986, 1984, 1982, 1980, 1979, 1976, 1975, 1973, 1970, 1967, 1965, 1962, 1960, 1959, 1956, 1955, 1954, 1951, 1950, 1946, 1945, 1943, 1940, 1938, 1933, 1932, 1928, 1926, 1925, 1920
82 SHATTUCK SQ	2020, 2017, 2014, 2010, 2006, 2005, 2002, 2000, 1996, 1993, 1992, 1991, 1986, 1984, 1982, 1980, 1979, 1976, 1975, 1973, 1970, 1967, 1965, 1962, 1960, 1959, 1956, 1955, 1954, 1951, 1950, 1946, 1945, 1943, 1940, 1938, 1933, 1932, 1928, 1926, 1925, 1920
82 SHATTUCK SQ	2020, 2017, 2014, 2010, 2006, 2005, 2002, 2000, 1996, 1995, 1993, 1991, 1986, 1984, 1982, 1980, 1979, 1976, 1975, 1973, 1970, 1967, 1965, 1962, 1960, 1959, 1956, 1955, 1954, 1951, 1950, 1946, 1945, 1943, 1940, 1938, 1933, 1932, 1928, 1926, 1925, 1920
82 SHATTUCK SQ	2020, 2017, 2014, 2010, 2006, 2005, 2002, 2000, 1996, 1995, 1993, 1992, 1986, 1984, 1982, 1980, 1979, 1976, 1975, 1973, 1970, 1967, 1965, 1962, 1960, 1959, 1956, 1955, 1954, 1951, 1950, 1946, 1945, 1943, 1940, 1938, 1933, 1932, 1928, 1926, 1925, 1920
85 SHATTUCK SQ	2020, 2017, 2014, 2010, 2006, 2005, 2002, 2000, 1996, 1995, 1993, 1992, 1991, 1986, 1984, 1982, 1980, 1979, 1976, 1975, 1973, 1970, 1967, 1965, 1962, 1960, 1959, 1956, 1955, 1954, 1951, 1950, 1946, 1945, 1943, 1940, 1933, 1932, 1928, 1926, 1925, 1920
85 SHATTUCK SQ	2020, 2017, 2014, 2010, 2006, 2005, 2002, 2000, 1996, 1995, 1993, 1992, 1991, 1986, 1984, 1982, 1980, 1979, 1976, 1975, 1973, 1970, 1967, 1965, 1962, 1960, 1959, 1956, 1955, 1954, 1951, 1950, 1946, 1945, 1940, 1938, 1933, 1932, 1928, 1926, 1925, 1920
85 SHATTUCK SQ	2020, 2017, 2014, 2010, 2006, 2005, 2002, 2000, 1996, 1995, 1993, 1992, 1991, 1986, 1984, 1982, 1980, 1979, 1976, 1975, 1973, 1970, 1967, 1965, 1962, 1960, 1959, 1956, 1955, 1954, 1951, 1950, 1946, 1943, 1940, 1938, 1933, 1932, 1928, 1926, 1925, 1920
85 SHATTUCK SQ	2020, 2017, 2014, 2010, 2006, 2005, 2002, 2000, 1996, 1995, 1993, 1992, 1991, 1986, 1984, 1982, 1980, 1979, 1976, 1975, 1973, 1970, 1967, 1965, 1962, 1960, 1959, 1956, 1955, 1954, 1951, 1950, 1946, 1945, 1943, 1940, 1938, 1932, 1928, 1926, 1925, 1920
86 SHATTUCK SQ	2020, 2017, 2014, 2010, 2006, 2005, 2002, 2000, 1996, 1995, 1993, 1992, 1991, 1986, 1984, 1982, 1980, 1979, 1976, 1975, 1973, 1970, 1967, 1965, 1962, 1960, 1959, 1956, 1955, 1954, 1951, 1950, 1946, 1943, 1940, 1938, 1933, 1932, 1928, 1926, 1925, 1920
86 SHATTUCK SQ	2020, 2017, 2014, 2010, 2006, 2005, 2002, 2000, 1996, 1995, 1993, 1992, 1991, 1986, 1984, 1982, 1980, 1979, 1976, 1975, 1973, 1970, 1967, 1965, 1962, 1960, 1959, 1956, 1955, 1954, 1951, 1950, 1946, 1945, 1940, 1938, 1933, 1932, 1928, 1926, 1925, 1920

FINDINGS

Address Researched	Address Not Identified in Research Source
86 SHATTUCK SQ	2020, 2017, 2014, 2010, 2006, 2005, 2002, 2000, 1996, 1995, 1993, 1992, 1991, 1986, 1984, 1982, 1980, 1979, 1976, 1975, 1973, 1970, 1967, 1965, 1962, 1960, 1959, 1956, 1955, 1954, 1951, 1950, 1946, 1945, 1943, 1940, 1933, 1932, 1928, 1926, 1925, 1920
87 SHATTUCK SQ	2020, 2017, 2014, 2010, 2006, 2005, 2002, 2000, 1996, 1995, 1993, 1992, 1991, 1986, 1984, 1982, 1980, 1979, 1976, 1975, 1973, 1970, 1967, 1965, 1962, 1960, 1959, 1956, 1955, 1954, 1951, 1950, 1946, 1945, 1943, 1940, 1938, 1932, 1928, 1926, 1925, 1920
88 SHATTUCK SQ	2020, 2017, 2014, 2010, 2006, 2005, 2002, 2000, 1996, 1995, 1993, 1992, 1991, 1986, 1984, 1982, 1980, 1979, 1976, 1975, 1973, 1970, 1967, 1965, 1962, 1960, 1959, 1956, 1955, 1954, 1951, 1950, 1946, 1945, 1943, 1940, 1938, 1932, 1928, 1926, 1925, 1920
88 SHATTUCK SQ	2020, 2017, 2014, 2010, 2006, 2005, 2002, 2000, 1996, 1995, 1993, 1992, 1991, 1986, 1984, 1982, 1980, 1979, 1976, 1975, 1973, 1970, 1967, 1965, 1962, 1960, 1959, 1956, 1955, 1954, 1951, 1950, 1946, 1945, 1943, 1940, 1938, 1933, 1932, 1926, 1925, 1920
88 SHATTUCK SQ	2020, 2017, 2014, 2010, 2006, 2005, 2002, 2000, 1996, 1995, 1993, 1992, 1991, 1986, 1984, 1982, 1980, 1979, 1976, 1975, 1973, 1970, 1967, 1965, 1962, 1960, 1959, 1956, 1955, 1954, 1951, 1950, 1946, 1945, 1943, 1940, 1933, 1932, 1928, 1926, 1925, 1920
88 SHATTUCK SQ	2020, 2017, 2014, 2010, 2006, 2005, 2002, 2000, 1996, 1995, 1993, 1992, 1991, 1986, 1984, 1982, 1980, 1979, 1976, 1975, 1973, 1970, 1967, 1965, 1962, 1960, 1959, 1956, 1955, 1954, 1951, 1950, 1946, 1945, 1940, 1938, 1933, 1932, 1928, 1926, 1925, 1920
88 SHATTUCK SQ	2020, 2017, 2014, 2010, 2006, 2005, 2002, 2000, 1996, 1995, 1993, 1992, 1991, 1986, 1984, 1982, 1980, 1979, 1976, 1975, 1973, 1970, 1967, 1965, 1962, 1960, 1959, 1956, 1955, 1954, 1951, 1950, 1946, 1943, 1940, 1938, 1933, 1932, 1928, 1926, 1925, 1920
91 SHATTUCK SQ	2020, 2017, 2014, 2010, 2006, 2005, 2002, 2000, 1996, 1995, 1993, 1991, 1986, 1984, 1982, 1980, 1979, 1976, 1975, 1973, 1970, 1967, 1965, 1962, 1960, 1959, 1956, 1955, 1954, 1951, 1950, 1946, 1945, 1943, 1940, 1938, 1933, 1932, 1928, 1926, 1925, 1920
91 SHATTUCK SQ	2020, 2017, 2014, 2010, 2006, 2005, 2002, 2000, 1995, 1993, 1992, 1991, 1986, 1984, 1982, 1980, 1979, 1976, 1975, 1973, 1970, 1967, 1965, 1962, 1960, 1959, 1956, 1955, 1954, 1951, 1950, 1946, 1945, 1943, 1940, 1938, 1933, 1932, 1928, 1926, 1925, 1920
91 SHATTUCK SQ	2020, 2017, 2014, 2010, 2006, 2005, 2002, 1996, 1995, 1993, 1992, 1991, 1986, 1984, 1982, 1980, 1979, 1976, 1975, 1973, 1970, 1967, 1965, 1962, 1960, 1959, 1956, 1955, 1954, 1951, 1950, 1946, 1945, 1943, 1940, 1938, 1933, 1932, 1928, 1926, 1925, 1920
92 SHATTUCK SQ	2020, 2017, 2014, 2010, 2006, 2005, 2002, 1996, 1995, 1993, 1992, 1991, 1986, 1984, 1982, 1980, 1979, 1976, 1975, 1973, 1970, 1967, 1965, 1962, 1960, 1959, 1956, 1955, 1954, 1951, 1950, 1946, 1945, 1943, 1940, 1938, 1933, 1932, 1928, 1926, 1925, 1920
92 SHATTUCK SQ	2020, 2017, 2014, 2010, 2006, 2002, 2000, 1996, 1995, 1993, 1992, 1991, 1986, 1984, 1982, 1980, 1979, 1976, 1975, 1973, 1970, 1967, 1965, 1962, 1960, 1959, 1956, 1955, 1954, 1951, 1950, 1946, 1945, 1943, 1940, 1938, 1933, 1932, 1928, 1926, 1925, 1920
92 SHATTUCK SQ	2020, 2017, 2014, 2006, 2005, 2002, 2000, 1996, 1995, 1993, 1992, 1991, 1986, 1984, 1982, 1980, 1979, 1976, 1975, 1973, 1970, 1967, 1965, 1962, 1960, 1959, 1956, 1955, 1954, 1951, 1950, 1946, 1945, 1943, 1940, 1938, 1933, 1932, 1928, 1926, 1925, 1920

FINDINGS

Address Researched	Address Not Identified in Research Source
92 SHATTUCK SQ	2020, 2017, 2014, 2010, 2005, 2002, 2000, 1996, 1995, 1993, 1992, 1991, 1986, 1984, 1982, 1980, 1979, 1976, 1975, 1973, 1970, 1967, 1965, 1962, 1960, 1959, 1956, 1955, 1954, 1951, 1950, 1946, 1945, 1943, 1940, 1938, 1933, 1932, 1928, 1926, 1925, 1920
92 SHATTUCK SQ	2020, 2017, 2010, 2006, 2005, 2002, 2000, 1996, 1995, 1993, 1992, 1991, 1986, 1984, 1982, 1980, 1979, 1976, 1975, 1973, 1970, 1967, 1965, 1962, 1960, 1959, 1956, 1955, 1954, 1951, 1950, 1946, 1945, 1943, 1940, 1938, 1933, 1932, 1928, 1926, 1925, 1920
92 SHATTUCK SQ	2020, 2014, 2010, 2006, 2005, 2002, 2000, 1996, 1995, 1993, 1992, 1991, 1986, 1984, 1982, 1980, 1979, 1976, 1975, 1973, 1970, 1967, 1965, 1962, 1960, 1959, 1956, 1955, 1954, 1951, 1950, 1946, 1945, 1943, 1940, 1938, 1933, 1932, 1928, 1926, 1925, 1920
92 SHATTUCK SQ	2017, 2014, 2010, 2006, 2005, 2002, 2000, 1996, 1995, 1993, 1992, 1991, 1986, 1984, 1982, 1980, 1979, 1976, 1975, 1973, 1970, 1967, 1965, 1962, 1960, 1959, 1956, 1955, 1954, 1951, 1950, 1946, 1945, 1943, 1940, 1938, 1933, 1932, 1928, 1926, 1925, 1920
92 SHATTUCK SQ	2020, 2017, 2014, 2010, 2006, 2005, 2002, 2000, 1995, 1993, 1992, 1991, 1986, 1984, 1982, 1980, 1979, 1976, 1975, 1973, 1970, 1967, 1965, 1962, 1960, 1959, 1956, 1955, 1954, 1951, 1950, 1946, 1945, 1943, 1940, 1938, 1933, 1932, 1928, 1926, 1925, 1920
92 SHATTUCK SQ	2020, 2017, 2014, 2010, 2006, 2005, 2002, 2000, 1996, 1995, 1993, 1991, 1986, 1984, 1982, 1980, 1979, 1976, 1975, 1973, 1970, 1967, 1965, 1962, 1960, 1959, 1956, 1955, 1954, 1951, 1950, 1946, 1945, 1943, 1940, 1938, 1933, 1932, 1928, 1926, 1925, 1920
92 SHATTUCK SQ	2020, 2017, 2014, 2010, 2006, 2005, 2002, 2000, 1996, 1993, 1992, 1991, 1986, 1984, 1982, 1980, 1979, 1976, 1975, 1973, 1970, 1967, 1965, 1962, 1960, 1959, 1956, 1955, 1954, 1951, 1950, 1946, 1945, 1943, 1940, 1938, 1933, 1932, 1928, 1926, 1925, 1920
92 SHATTUCK SQ	2020, 2017, 2014, 2010, 2006, 2005, 2002, 2000, 1996, 1995, 1993, 1992, 1986, 1984, 1982, 1980, 1979, 1976, 1975, 1973, 1970, 1967, 1965, 1962, 1960, 1959, 1956, 1955, 1954, 1951, 1950, 1946, 1945, 1943, 1940, 1938, 1933, 1932, 1928, 1926, 1925, 1920
92 SHATTUCK SQ	2020, 2017, 2014, 2010, 2006, 2005, 2002, 2000, 1996, 1995, 1993, 1992, 1991, 1986, 1984, 1982, 1980, 1979, 1976, 1975, 1973, 1970, 1967, 1965, 1962, 1960, 1959, 1956, 1955, 1954, 1951, 1950, 1946, 1943, 1940, 1938, 1933, 1932, 1928, 1926, 1925, 1920
92 SHATTUCK SQ	2020, 2017, 2014, 2010, 2006, 2005, 2002, 2000, 1996, 1995, 1993, 1992, 1991, 1986, 1984, 1982, 1980, 1979, 1976, 1975, 1973, 1970, 1967, 1965, 1962, 1960, 1959, 1956, 1955, 1954, 1951, 1950, 1946, 1945, 1940, 1938, 1933, 1932, 1928, 1926, 1925, 1920
92 SHATTUCK SQ	2020, 2017, 2014, 2010, 2006, 2005, 2002, 2000, 1996, 1995, 1993, 1992, 1991, 1986, 1984, 1982, 1980, 1979, 1976, 1975, 1973, 1970, 1967, 1965, 1962, 1960, 1959, 1956, 1955, 1954, 1951, 1950, 1946, 1945, 1943, 1940, 1933, 1932, 1928, 1926, 1925, 1920
94 SHATTUCK AVE	2020, 2017, 2014, 2010, 2005, 2002, 2000, 1996, 1995, 1993, 1992, 1991, 1986, 1984, 1982, 1980, 1979, 1976, 1975, 1973, 1970, 1967, 1965, 1962, 1960, 1959, 1956, 1955, 1954, 1951, 1950, 1946, 1945, 1943, 1940, 1938, 1933, 1932, 1928, 1926, 1925, 1920
96 SHATTUCK SQ	2020, 2017, 2014, 2010, 2006, 2005, 2002, 2000, 1996, 1995, 1993, 1992, 1991, 1986, 1984, 1982, 1980, 1979, 1976, 1975, 1973, 1970, 1967, 1965, 1962, 1960, 1959, 1956, 1955, 1954, 1951, 1950, 1946, 1945, 1943, 1940, 1933, 1932, 1928, 1926, 1925, 1920

FINDINGS

Address Researched	Address Not Identified in Research Source
96 SHATTUCK SQ	2020, 2017, 2014, 2010, 2006, 2005, 2002, 2000, 1996, 1995, 1993, 1992, 1991, 1986, 1984, 1982, 1980, 1979, 1976, 1975, 1973, 1970, 1967, 1965, 1962, 1960, 1959, 1956, 1955, 1954, 1951, 1950, 1946, 1945, 1940, 1938, 1933, 1932, 1928, 1926, 1925, 1920
96 SHATTUCK SQ	2020, 2017, 2014, 2010, 2006, 2005, 2002, 2000, 1996, 1995, 1993, 1992, 1991, 1986, 1984, 1982, 1980, 1979, 1976, 1975, 1973, 1970, 1967, 1965, 1962, 1960, 1959, 1956, 1955, 1954, 1951, 1950, 1946, 1943, 1940, 1938, 1933, 1932, 1928, 1926, 1925, 1920
98 SHATTUCK SQ	2020, 2017, 2014, 2010, 2006, 2005, 2002, 2000, 1996, 1995, 1993, 1992, 1991, 1986, 1984, 1982, 1980, 1979, 1976, 1975, 1973, 1970, 1967, 1965, 1962, 1960, 1959, 1956, 1955, 1954, 1951, 1950, 1946, 1943, 1940, 1938, 1933, 1932, 1928, 1926, 1925, 1920
98 SHATTUCK SQ	2020, 2017, 2014, 2010, 2006, 2005, 2002, 2000, 1996, 1995, 1993, 1992, 1991, 1986, 1984, 1982, 1980, 1979, 1976, 1975, 1973, 1970, 1967, 1965, 1962, 1960, 1959, 1956, 1955, 1954, 1951, 1950, 1946, 1945, 1940, 1938, 1933, 1932, 1928, 1926, 1925, 1920
98 SHATTUCK SQ	2020, 2017, 2014, 2010, 2006, 2005, 2002, 2000, 1996, 1995, 1993, 1992, 1991, 1986, 1984, 1982, 1980, 1979, 1976, 1975, 1973, 1970, 1967, 1965, 1962, 1960, 1959, 1956, 1955, 1954, 1951, 1950, 1946, 1945, 1943, 1940, 1933, 1932, 1928, 1926, 1925, 1920
98 SHATTUCK SQ	2020, 2017, 2014, 2010, 2006, 2005, 2002, 2000, 1996, 1995, 1993, 1992, 1991, 1986, 1984, 1982, 1980, 1979, 1976, 1975, 1973, 1970, 1967, 1965, 1962, 1960, 1959, 1956, 1955, 1954, 1951, 1950, 1946, 1945, 1943, 1940, 1938, 1932, 1928, 1926, 1925, 1920
1981 SHATTUCK AVE	2020, 2017, 2014, 2010, 2006, 2005, 2002, 2000, 1996, 1995, 1993, 1992, 1991, 1986, 1984, 1982, 1979, 1976, 1975, 1973, 1970, 1967, 1965, 1962, 1960, 1959, 1956, 1955, 1954, 1951, 1950, 1946, 1945, 1943, 1940, 1938, 1933, 1932, 1928, 1926, 1925, 1920
1981 SHATTUCK AVE	2020, 2017, 2014, 2010, 2006, 2005, 2002, 2000, 1996, 1995, 1993, 1992, 1991, 1986, 1984, 1982, 1980, 1979, 1976, 1973, 1970, 1967, 1965, 1962, 1960, 1959, 1956, 1955, 1954, 1951, 1950, 1946, 1945, 1943, 1940, 1938, 1933, 1932, 1928, 1926, 1925, 1920
1981 SHATTUCK AVE	2020, 2017, 2014, 2010, 2006, 2005, 2002, 2000, 1996, 1995, 1993, 1992, 1991, 1986, 1984, 1982, 1980, 1979, 1976, 1975, 1973, 1967, 1965, 1962, 1960, 1959, 1956, 1955, 1954, 1951, 1950, 1946, 1945, 1943, 1940, 1938, 1933, 1932, 1928, 1926, 1925, 1920
1981 SHATTUCK SQ	2020, 2017, 2014, 2010, 2006, 2005, 2002, 2000, 1996, 1995, 1993, 1992, 1991, 1986, 1984, 1982, 1980, 1979, 1976, 1975, 1973, 1970, 1967, 1965, 1962, 1960, 1959, 1956, 1955, 1954, 1951, 1946, 1945, 1943, 1940, 1938, 1933, 1932, 1928, 1926, 1925, 1920
1981 SHATTUCK SQ	2020, 2017, 2014, 2010, 2006, 2005, 2002, 2000, 1996, 1995, 1993, 1992, 1991, 1986, 1984, 1982, 1980, 1979, 1976, 1975, 1973, 1970, 1967, 1965, 1962, 1960, 1959, 1956, 1955, 1954, 1951, 1950, 1946, 1943, 1940, 1938, 1933, 1932, 1928, 1926, 1925, 1920
1981 SHATTUCK SQ	2020, 2017, 2014, 2010, 2006, 2005, 2002, 2000, 1996, 1995, 1993, 1992, 1991, 1986, 1984, 1982, 1980, 1979, 1976, 1975, 1973, 1970, 1967, 1965, 1962, 1960, 1959, 1956, 1955, 1954, 1951, 1950, 1946, 1945, 1943, 1940, 1933, 1932, 1928, 1926, 1925, 1920
1981 UNIVERSITY AVE	2020, 2017, 2014, 2010, 2006, 2005, 2002, 2000, 1996, 1995, 1993, 1992, 1991, 1986, 1984, 1982, 1980, 1979, 1976, 1975, 1973, 1970, 1967, 1965, 1962, 1960, 1959, 1956, 1955, 1954, 1951, 1950, 1946, 1945, 1943, 1940, 1938, 1932, 1928, 1926, 1925, 1920

FINDINGS

Address Researched	Address Not Identified in Research Source
1981 UNIVERSITY WAY	2020, 2017, 2014, 2010, 2006, 2005, 2002, 2000, 1996, 1995, 1993, 1992, 1991, 1986, 1984, 1982, 1980, 1979, 1976, 1975, 1973, 1970, 1967, 1965, 1962, 1960, 1959, 1956, 1955, 1954, 1951, 1950, 1946, 1945, 1943, 1940, 1938, 1933, 1932, 1926, 1925, 1920
1982 UNIVERSITY AVE	2020, 2017, 2014, 2010, 2006, 2005, 2002, 2000, 1996, 1995, 1993, 1992, 1991, 1986, 1984, 1982, 1980, 1979, 1976, 1975, 1973, 1970, 1967, 1965, 1962, 1960, 1959, 1956, 1955, 1954, 1951, 1950, 1946, 1945, 1943, 1940, 1938, 1933, 1932, 1926, 1925, 1920
1983 SHATTUCK AVE	2020, 2017, 2014, 2010, 2006, 2005, 2002, 2000, 1996, 1995, 1993, 1992, 1991, 1984, 1982, 1980, 1979, 1976, 1975, 1973, 1970, 1967, 1965, 1962, 1960, 1959, 1956, 1955, 1954, 1951, 1950, 1946, 1945, 1943, 1940, 1938, 1933, 1932, 1928, 1926, 1925, 1920
1983 SHATTUCK AVE	2020, 2017, 2014, 2010, 2006, 2005, 2002, 2000, 1996, 1995, 1993, 1991, 1986, 1984, 1982, 1980, 1979, 1976, 1975, 1973, 1970, 1967, 1965, 1962, 1960, 1959, 1956, 1955, 1954, 1951, 1950, 1946, 1945, 1943, 1940, 1938, 1933, 1932, 1928, 1926, 1925, 1920
1983 SHATTUCK AVE	2020, 2017, 2014, 2010, 2006, 2005, 2002, 2000, 1996, 1993, 1992, 1991, 1986, 1984, 1982, 1980, 1979, 1976, 1975, 1973, 1970, 1967, 1965, 1962, 1960, 1959, 1956, 1955, 1954, 1951, 1950, 1946, 1945, 1943, 1940, 1938, 1933, 1932, 1928, 1926, 1925, 1920
1983 SHATTUCK AVE	2020, 2017, 2014, 2006, 2005, 2002, 2000, 1996, 1995, 1993, 1992, 1991, 1986, 1984, 1982, 1980, 1979, 1976, 1975, 1973, 1970, 1967, 1965, 1962, 1960, 1959, 1956, 1955, 1954, 1951, 1950, 1946, 1945, 1943, 1940, 1938, 1933, 1932, 1928, 1926, 1925, 1920
1983 SHATTUCK AVE	2020, 2017, 2014, 2010, 2006, 2002, 2000, 1996, 1995, 1993, 1992, 1991, 1986, 1984, 1982, 1980, 1979, 1976, 1975, 1973, 1970, 1967, 1965, 1962, 1960, 1959, 1956, 1955, 1954, 1951, 1950, 1946, 1945, 1943, 1940, 1938, 1933, 1932, 1928, 1926, 1925, 1920
1983 SHATTUCK AVE	2020, 2017, 2014, 2010, 2006, 2005, 2002, 1996, 1995, 1993, 1992, 1991, 1986, 1984, 1982, 1980, 1979, 1976, 1975, 1973, 1970, 1967, 1965, 1962, 1960, 1959, 1956, 1955, 1954, 1951, 1950, 1946, 1945, 1943, 1940, 1938, 1933, 1932, 1928, 1926, 1925, 1920
1983 SHATTUCK AVE	2020, 2017, 2014, 2010, 2006, 2005, 2002, 2000, 1995, 1993, 1992, 1991, 1986, 1984, 1982, 1980, 1979, 1976, 1975, 1973, 1970, 1967, 1965, 1962, 1960, 1959, 1956, 1955, 1954, 1951, 1950, 1946, 1945, 1943, 1940, 1938, 1933, 1932, 1928, 1926, 1925, 1920
1983 SHATTUCK SQ	2020, 2017, 2014, 2010, 2006, 2005, 2002, 2000, 1996, 1995, 1993, 1992, 1986, 1984, 1982, 1980, 1979, 1976, 1975, 1973, 1970, 1967, 1965, 1962, 1960, 1959, 1956, 1955, 1954, 1951, 1950, 1946, 1945, 1943, 1940, 1938, 1933, 1932, 1928, 1926, 1925, 1920
1984 BONITA AVE	2020, 2017, 2014, 2010, 2006, 2005, 2002, 2000, 1996, 1995, 1993, 1992, 1986, 1984, 1982, 1980, 1979, 1976, 1975, 1973, 1970, 1967, 1965, 1962, 1960, 1959, 1956, 1955, 1954, 1951, 1950, 1946, 1945, 1943, 1940, 1938, 1933, 1932, 1928, 1926, 1925, 1920
1984 BONITA AVE	2020, 2017, 2014, 2010, 2006, 2005, 2002, 2000, 1996, 1993, 1992, 1991, 1986, 1984, 1982, 1980, 1979, 1976, 1975, 1973, 1970, 1967, 1965, 1962, 1960, 1959, 1956, 1955, 1954, 1951, 1950, 1946, 1945, 1943, 1940, 1938, 1933, 1932, 1928, 1926, 1925, 1920
1984 BONITA AVE	2020, 2017, 2014, 2010, 2006, 2005, 2002, 2000, 1996, 1995, 1993, 1991, 1986, 1984, 1982, 1980, 1979, 1976, 1975, 1973, 1970, 1967, 1965, 1962, 1960, 1959, 1956, 1955, 1954, 1951, 1950, 1946, 1945, 1943, 1940, 1938, 1933, 1932, 1928, 1926, 1925, 1920

FINDINGS

Address Researched	Address Not Identified in Research Source
1984 SHATTUCK AVE	2020, 2017, 2014, 2010, 2006, 2005, 2002, 2000, 1996, 1995, 1993, 1991, 1986, 1984, 1982, 1980, 1979, 1976, 1975, 1973, 1970, 1967, 1965, 1962, 1960, 1959, 1956, 1955, 1954, 1951, 1950, 1946, 1945, 1943, 1940, 1938, 1933, 1932, 1928, 1926, 1925, 1920
1984 SHATTUCK AVE	2020, 2017, 2014, 2010, 2006, 2005, 2002, 2000, 1996, 1993, 1992, 1991, 1986, 1984, 1982, 1980, 1979, 1976, 1975, 1973, 1970, 1967, 1965, 1962, 1960, 1959, 1956, 1955, 1954, 1951, 1950, 1946, 1945, 1943, 1940, 1938, 1933, 1932, 1928, 1926, 1925, 1920
1984 SHATTUCK AVE	2020, 2017, 2014, 2010, 2006, 2005, 2002, 2000, 1996, 1995, 1993, 1992, 1986, 1984, 1982, 1980, 1979, 1976, 1975, 1973, 1970, 1967, 1965, 1962, 1960, 1959, 1956, 1955, 1954, 1951, 1950, 1946, 1945, 1943, 1940, 1938, 1933, 1932, 1928, 1926, 1925, 1920
1984 SHATTUCK AVE	2020, 2017, 2014, 2010, 2006, 2005, 2002, 2000, 1996, 1995, 1993, 1992, 1991, 1984, 1982, 1980, 1979, 1976, 1975, 1973, 1970, 1967, 1965, 1962, 1960, 1959, 1956, 1955, 1954, 1951, 1950, 1946, 1945, 1943, 1940, 1938, 1933, 1932, 1928, 1926, 1925, 1920
1984 SHATTUCK AVE	2020, 2017, 2014, 2010, 2006, 2005, 2002, 2000, 1996, 1995, 1993, 1992, 1991, 1986, 1984, 1982, 1979, 1976, 1975, 1973, 1970, 1967, 1965, 1962, 1960, 1959, 1956, 1955, 1954, 1951, 1950, 1946, 1945, 1943, 1940, 1938, 1933, 1932, 1928, 1926, 1925, 1920
1984 SHATTUCK AVE	2020, 2017, 2014, 2010, 2006, 2005, 2002, 2000, 1996, 1995, 1993, 1992, 1991, 1986, 1984, 1982, 1980, 1979, 1976, 1975, 1973, 1967, 1965, 1962, 1960, 1959, 1956, 1955, 1954, 1951, 1950, 1946, 1945, 1943, 1940, 1938, 1933, 1932, 1928, 1926, 1925, 1920
1984 SHATTUCK AVE	2020, 2017, 2014, 2010, 2006, 2005, 2002, 2000, 1995, 1993, 1992, 1991, 1986, 1984, 1982, 1980, 1979, 1976, 1975, 1973, 1970, 1967, 1965, 1962, 1960, 1959, 1956, 1955, 1954, 1951, 1950, 1946, 1945, 1943, 1940, 1938, 1933, 1932, 1928, 1926, 1925, 1920
1984 SHATTUCK AVE	2020, 2017, 2014, 2010, 2006, 2005, 2002, 1996, 1995, 1993, 1992, 1991, 1986, 1984, 1982, 1980, 1979, 1976, 1975, 1973, 1970, 1967, 1965, 1962, 1960, 1959, 1956, 1955, 1954, 1951, 1950, 1946, 1945, 1943, 1940, 1938, 1933, 1932, 1928, 1926, 1925, 1920
1984 SHATTUCK AVE	2020, 2017, 2014, 2010, 2005, 2002, 2000, 1996, 1995, 1993, 1992, 1991, 1986, 1984, 1982, 1980, 1979, 1976, 1975, 1973, 1970, 1967, 1965, 1962, 1960, 1959, 1956, 1955, 1954, 1951, 1950, 1946, 1945, 1943, 1940, 1938, 1933, 1932, 1928, 1926, 1925, 1920
1984 SHATTUCK AVE	2020, 2017, 2014, 2006, 2005, 2002, 2000, 1996, 1995, 1993, 1992, 1991, 1986, 1984, 1982, 1980, 1979, 1976, 1975, 1973, 1970, 1967, 1965, 1962, 1960, 1959, 1956, 1955, 1954, 1951, 1950, 1946, 1945, 1943, 1940, 1938, 1933, 1932, 1928, 1926, 1925, 1920
1984 SHATTUCK AVE	2020, 2017, 2010, 2006, 2005, 2002, 2000, 1996, 1995, 1993, 1992, 1991, 1986, 1984, 1982, 1980, 1979, 1976, 1975, 1973, 1970, 1967, 1965, 1962, 1960, 1959, 1956, 1955, 1954, 1951, 1950, 1946, 1945, 1943, 1940, 1938, 1933, 1932, 1928, 1926, 1925, 1920
1984 SHATTUCK AVE	2020, 2014, 2010, 2006, 2005, 2002, 2000, 1996, 1995, 1993, 1992, 1991, 1986, 1984, 1982, 1980, 1979, 1976, 1975, 1973, 1970, 1967, 1965, 1962, 1960, 1959, 1956, 1955, 1954, 1951, 1950, 1946, 1945, 1943, 1940, 1938, 1933, 1932, 1928, 1926, 1925, 1920
1984 SHATTUCK AVE	2017, 2014, 2010, 2006, 2005, 2002, 2000, 1996, 1995, 1993, 1992, 1991, 1986, 1984, 1982, 1980, 1979, 1976, 1975, 1973, 1970, 1967, 1965, 1962, 1960, 1959, 1956, 1955, 1954, 1951, 1950, 1946, 1945, 1943, 1940, 1938, 1933, 1932, 1928, 1926, 1925, 1920

FINDINGS

Address Researched	Address Not Identified in Research Source
1984 SHATTUCK AVE	2020, 2017, 2014, 2010, 2006, 2005, 2002, 2000, 1996, 1995, 1993, 1992, 1991, 1986, 1984, 1982, 1980, 1979, 1976, 1975, 1973, 1970, 1967, 1965, 1962, 1960, 1959, 1956, 1955, 1954, 1951, 1950, 1946, 1945, 1943, 1940, 1938, 1933, 1932, 1926, 1925, 1920
1984 SHATTUCK AVE	2020, 2017, 2014, 2010, 2006, 2005, 2002, 2000, 1996, 1995, 1993, 1992, 1991, 1986, 1984, 1982, 1980, 1979, 1976, 1975, 1973, 1970, 1967, 1965, 1962, 1960, 1959, 1956, 1955, 1954, 1951, 1950, 1946, 1945, 1943, 1940, 1938, 1932, 1928, 1926, 1925, 1920
1984 SHATTUCK AVE	2020, 2017, 2014, 2010, 2006, 2005, 2002, 2000, 1996, 1995, 1993, 1992, 1991, 1986, 1984, 1982, 1980, 1979, 1976, 1975, 1973, 1970, 1967, 1965, 1962, 1960, 1959, 1956, 1955, 1954, 1951, 1950, 1946, 1945, 1943, 1940, 1933, 1932, 1928, 1926, 1925, 1920
1984 SHATTUCK AVE	2020, 2017, 2014, 2010, 2006, 2005, 2002, 2000, 1996, 1995, 1993, 1992, 1991, 1986, 1984, 1982, 1980, 1979, 1976, 1975, 1973, 1970, 1967, 1965, 1962, 1960, 1959, 1956, 1955, 1954, 1951, 1950, 1946, 1943, 1940, 1938, 1933, 1932, 1928, 1926, 1925, 1920
1984 SHATTUCK AVE	2020, 2017, 2014, 2010, 2006, 2005, 2002, 2000, 1996, 1995, 1993, 1992, 1991, 1986, 1984, 1982, 1980, 1979, 1976, 1975, 1973, 1970, 1967, 1965, 1962, 1960, 1959, 1956, 1955, 1954, 1951, 1950, 1946, 1945, 1940, 1938, 1933, 1932, 1928, 1926, 1925, 1920
1984 SHATTUCK AVE	2020, 2017, 2014, 2010, 2006, 2005, 2002, 2000, 1996, 1995, 1993, 1992, 1991, 1986, 1984, 1982, 1980, 1979, 1976, 1975, 1973, 1970, 1967, 1965, 1960, 1959, 1956, 1955, 1954, 1951, 1950, 1946, 1945, 1943, 1940, 1938, 1933, 1932, 1928, 1926, 1925, 1920
1985 MILVIA ST	2020, 2017, 2014, 2010, 2006, 2005, 2002, 2000, 1996, 1995, 1993, 1992, 1991, 1986, 1984, 1982, 1980, 1979, 1976, 1975, 1973, 1970, 1967, 1965, 1962, 1960, 1959, 1956, 1955, 1954, 1951, 1950, 1946, 1943, 1940, 1938, 1933, 1932, 1928, 1926, 1925, 1920
1985 MILVIA ST	2020, 2017, 2014, 2010, 2006, 2005, 2002, 2000, 1996, 1995, 1993, 1992, 1991, 1986, 1984, 1982, 1980, 1979, 1976, 1975, 1973, 1970, 1967, 1965, 1962, 1960, 1959, 1956, 1955, 1954, 1951, 1950, 1946, 1945, 1943, 1940, 1933, 1932, 1928, 1926, 1925, 1920
1985 SHATTUCK AVE	2020, 2017, 2014, 2010, 2006, 2005, 2002, 2000, 1996, 1995, 1993, 1992, 1991, 1986, 1984, 1982, 1980, 1979, 1976, 1975, 1973, 1970, 1967, 1965, 1962, 1960, 1959, 1956, 1955, 1954, 1951, 1950, 1946, 1945, 1940, 1938, 1933, 1932, 1928, 1926, 1925, 1920
1985 SHATTUCK AVE	2020, 2017, 2014, 2010, 2006, 2005, 2002, 2000, 1996, 1995, 1993, 1992, 1991, 1986, 1984, 1982, 1980, 1979, 1976, 1975, 1973, 1970, 1967, 1965, 1962, 1960, 1959, 1956, 1955, 1954, 1951, 1950, 1946, 1945, 1943, 1940, 1938, 1932, 1928, 1926, 1925, 1920
1985 SHATTUCK AVE	2020, 2014, 2010, 2006, 2005, 2002, 2000, 1996, 1995, 1993, 1992, 1991, 1986, 1984, 1982, 1980, 1979, 1976, 1975, 1973, 1970, 1967, 1965, 1962, 1960, 1959, 1956, 1955, 1954, 1951, 1950, 1946, 1945, 1943, 1940, 1938, 1933, 1932, 1928, 1926, 1925, 1920
1985 SHATTUCK AVE	2020, 2017, 2014, 2006, 2005, 2002, 2000, 1996, 1995, 1993, 1992, 1991, 1986, 1984, 1982, 1980, 1979, 1976, 1975, 1973, 1970, 1967, 1965, 1962, 1960, 1959, 1956, 1955, 1954, 1951, 1950, 1946, 1945, 1943, 1940, 1938, 1933, 1932, 1928, 1926, 1925, 1920
1985 SHATTUCK AVE	2020, 2017, 2014, 2010, 2005, 2002, 2000, 1996, 1995, 1993, 1992, 1991, 1986, 1984, 1982, 1980, 1979, 1976, 1975, 1973, 1970, 1967, 1965, 1962, 1960, 1959, 1956, 1955, 1954, 1951, 1950, 1946, 1945, 1943, 1940, 1938, 1933, 1932, 1928, 1926, 1925, 1920

FINDINGS

Address Researched	Address Not Identified in Research Source
1985 SHATTUCK AVE	2020, 2017, 2014, 2010, 2006, 2002, 2000, 1996, 1995, 1993, 1992, 1991, 1986, 1984, 1982, 1980, 1979, 1976, 1975, 1973, 1970, 1967, 1965, 1962, 1960, 1959, 1956, 1955, 1954, 1951, 1950, 1946, 1945, 1943, 1940, 1938, 1933, 1932, 1928, 1926, 1925, 1920
1985 SHATTUCK AVE	2020, 2017, 2014, 2010, 2006, 2005, 2002, 1996, 1995, 1993, 1992, 1991, 1986, 1984, 1982, 1980, 1979, 1976, 1975, 1973, 1970, 1967, 1965, 1962, 1960, 1959, 1956, 1955, 1954, 1951, 1950, 1946, 1945, 1943, 1940, 1938, 1933, 1932, 1928, 1926, 1925, 1920
1985 SHATTUCK AVE	2020, 2017, 2014, 2010, 2006, 2005, 2002, 2000, 1995, 1993, 1992, 1991, 1986, 1984, 1982, 1980, 1979, 1976, 1975, 1973, 1970, 1967, 1965, 1962, 1960, 1959, 1956, 1955, 1954, 1951, 1950, 1946, 1945, 1943, 1940, 1938, 1933, 1932, 1928, 1926, 1925, 1920
1985 SHATTUCK AVE	2020, 2017, 2014, 2010, 2006, 2005, 2002, 2000, 1996, 1995, 1993, 1992, 1991, 1984, 1982, 1980, 1979, 1976, 1975, 1973, 1970, 1967, 1965, 1962, 1960, 1959, 1956, 1955, 1954, 1951, 1950, 1946, 1945, 1943, 1940, 1938, 1933, 1932, 1928, 1926, 1925, 1920
1985 SHATTUCK AVE	2020, 2017, 2014, 2010, 2006, 2005, 2002, 2000, 1996, 1995, 1993, 1992, 1986, 1984, 1982, 1980, 1979, 1976, 1975, 1973, 1970, 1967, 1965, 1962, 1960, 1959, 1956, 1955, 1954, 1951, 1950, 1946, 1945, 1943, 1940, 1938, 1933, 1932, 1928, 1926, 1925, 1920
1985 SHATTUCK AVE	2020, 2017, 2014, 2010, 2006, 2005, 2002, 2000, 1996, 1993, 1992, 1991, 1986, 1984, 1982, 1980, 1979, 1976, 1975, 1973, 1970, 1967, 1965, 1962, 1960, 1959, 1956, 1955, 1954, 1951, 1950, 1946, 1945, 1943, 1940, 1938, 1933, 1932, 1928, 1926, 1925, 1920
1985 SHATTUCK AVE	2020, 2017, 2014, 2010, 2006, 2005, 2002, 2000, 1996, 1995, 1993, 1991, 1986, 1984, 1982, 1980, 1979, 1976, 1975, 1973, 1970, 1967, 1965, 1962, 1960, 1959, 1956, 1955, 1954, 1951, 1950, 1946, 1945, 1943, 1940, 1938, 1933, 1932, 1928, 1926, 1925, 1920
1985 SHATTUCK SQ	2020, 2017, 2014, 2010, 2006, 2005, 2002, 2000, 1996, 1995, 1993, 1992, 1991, 1986, 1984, 1982, 1980, 1979, 1976, 1975, 1973, 1970, 1967, 1965, 1962, 1960, 1959, 1956, 1955, 1954, 1951, 1950, 1946, 1945, 1943, 1940, 1938, 1933, 1932, 1928, 1926, 1925
1986 SHATTUCK AVE	2020, 2017, 2014, 2010, 2006, 2005, 2002, 2000, 1996, 1995, 1993, 1991, 1986, 1984, 1982, 1980, 1979, 1976, 1975, 1973, 1970, 1967, 1965, 1962, 1960, 1959, 1956, 1955, 1954, 1951, 1950, 1946, 1945, 1943, 1940, 1938, 1933, 1932, 1928, 1926, 1925, 1920
1986 SHATTUCK AVE	2020, 2017, 2014, 2010, 2006, 2005, 2002, 2000, 1996, 1993, 1992, 1991, 1986, 1984, 1982, 1980, 1979, 1976, 1975, 1973, 1970, 1967, 1965, 1962, 1960, 1959, 1956, 1955, 1954, 1951, 1950, 1946, 1945, 1943, 1940, 1938, 1933, 1932, 1928, 1926, 1925, 1920
1986 SHATTUCK AVE	2020, 2017, 2014, 2010, 2006, 2005, 2002, 2000, 1996, 1995, 1993, 1992, 1986, 1984, 1982, 1980, 1979, 1976, 1975, 1973, 1970, 1967, 1965, 1962, 1960, 1959, 1956, 1955, 1954, 1951, 1950, 1946, 1945, 1943, 1940, 1938, 1933, 1932, 1928, 1926, 1925, 1920
1986 SHATTUCK AVE	2020, 2017, 2014, 2010, 2006, 2005, 2002, 2000, 1996, 1995, 1993, 1992, 1991, 1984, 1982, 1980, 1979, 1976, 1975, 1973, 1970, 1967, 1965, 1962, 1960, 1959, 1956, 1955, 1954, 1951, 1950, 1946, 1945, 1943, 1940, 1938, 1933, 1932, 1928, 1926, 1925, 1920
1986 SHATTUCK AVE	2020, 2017, 2014, 2010, 2006, 2005, 2002, 2000, 1996, 1995, 1993, 1992, 1991, 1986, 1984, 1982, 1979, 1976, 1975, 1973, 1970, 1967, 1965, 1962, 1960, 1959, 1956, 1955, 1954, 1951, 1950, 1946, 1945, 1943, 1940, 1938, 1933, 1932, 1928, 1926, 1925, 1920

FINDINGS

Address Researched	Address Not Identified in Research Source
1986 SHATTUCK AVE	2020, 2017, 2014, 2010, 2006, 2005, 2002, 2000, 1996, 1995, 1993, 1992, 1991, 1986, 1984, 1982, 1980, 1979, 1976, 1975, 1973, 1967, 1965, 1962, 1960, 1959, 1956, 1955, 1954, 1951, 1950, 1946, 1945, 1943, 1940, 1938, 1933, 1932, 1928, 1926, 1925, 1920
1986 SHATTUCK AVE	2020, 2017, 2014, 2010, 2006, 2005, 2002, 2000, 1995, 1993, 1992, 1991, 1986, 1984, 1982, 1980, 1979, 1976, 1975, 1973, 1970, 1967, 1965, 1962, 1960, 1959, 1956, 1955, 1954, 1951, 1950, 1946, 1945, 1943, 1940, 1938, 1933, 1932, 1928, 1926, 1925, 1920
1986 SHATTUCK AVE	2020, 2017, 2014, 2010, 2006, 2005, 2002, 2000, 1996, 1995, 1993, 1992, 1991, 1986, 1984, 1982, 1980, 1979, 1976, 1975, 1973, 1970, 1967, 1965, 1962, 1960, 1959, 1956, 1955, 1954, 1951, 1950, 1946, 1945, 1940, 1938, 1933, 1932, 1928, 1926, 1925, 1920
1986 SHATTUCK AVE	2020, 2017, 2014, 2010, 2006, 2005, 2002, 2000, 1996, 1995, 1993, 1992, 1991, 1986, 1984, 1982, 1980, 1979, 1976, 1975, 1973, 1970, 1967, 1965, 1962, 1960, 1959, 1956, 1955, 1954, 1951, 1950, 1946, 1943, 1940, 1938, 1933, 1932, 1928, 1926, 1925, 1920
1986 SHATTUCK AVE	2020, 2017, 2014, 2010, 2006, 2005, 2002, 2000, 1996, 1995, 1993, 1992, 1991, 1986, 1984, 1982, 1980, 1979, 1976, 1975, 1973, 1970, 1967, 1965, 1962, 1960, 1959, 1956, 1955, 1954, 1951, 1946, 1945, 1943, 1940, 1938, 1933, 1932, 1928, 1926, 1925, 1920
1986 SHATTUCK SQ	2020, 2017, 2014, 2010, 2006, 2005, 2002, 2000, 1996, 1995, 1993, 1992, 1991, 1986, 1984, 1982, 1980, 1979, 1976, 1975, 1973, 1970, 1967, 1965, 1962, 1960, 1959, 1956, 1955, 1954, 1951, 1950, 1946, 1943, 1940, 1938, 1933, 1932, 1928, 1926, 1925, 1920
1986 SHATTUCK SQ	2020, 2017, 2014, 2010, 2006, 2005, 2002, 2000, 1996, 1995, 1993, 1992, 1991, 1986, 1984, 1982, 1980, 1979, 1976, 1975, 1973, 1970, 1967, 1965, 1962, 1960, 1959, 1956, 1955, 1954, 1951, 1950, 1946, 1945, 1943, 1940, 1933, 1932, 1928, 1926, 1925, 1920
1986 SHATTUCK SQ	2020, 2017, 2014, 2010, 2006, 2005, 2002, 2000, 1996, 1995, 1993, 1992, 1991, 1986, 1984, 1982, 1980, 1979, 1976, 1975, 1973, 1970, 1967, 1965, 1962, 1960, 1959, 1956, 1955, 1954, 1951, 1950, 1946, 1945, 1943, 1940, 1938, 1933, 1932, 1928, 1926, 1925
1987 SHATTUCK AVE	2020, 2017, 2014, 2010, 2006, 2005, 2002, 2000, 1996, 1995, 1993, 1992, 1991, 1986, 1984, 1982, 1980, 1979, 1976, 1975, 1973, 1970, 1967, 1965, 1962, 1960, 1959, 1956, 1955, 1954, 1951, 1950, 1946, 1943, 1940, 1938, 1933, 1932, 1928, 1926, 1925, 1920
1987 SHATTUCK AVE	2020, 2017, 2014, 2010, 2006, 2005, 2002, 2000, 1996, 1995, 1993, 1992, 1991, 1986, 1984, 1982, 1980, 1979, 1976, 1975, 1973, 1970, 1967, 1965, 1962, 1960, 1959, 1956, 1955, 1954, 1951, 1946, 1945, 1943, 1940, 1938, 1933, 1932, 1928, 1926, 1925, 1920
1987 SHATTUCK AVE	2020, 2017, 2014, 2010, 2006, 2005, 2002, 2000, 1996, 1995, 1993, 1992, 1991, 1986, 1984, 1982, 1980, 1979, 1976, 1975, 1973, 1970, 1967, 1965, 1962, 1960, 1959, 1956, 1954, 1951, 1950, 1946, 1945, 1943, 1940, 1938, 1933, 1932, 1928, 1926, 1925, 1920
1987 SHATTUCK AVE	2020, 2017, 2014, 2010, 2006, 2005, 2002, 2000, 1996, 1995, 1993, 1992, 1991, 1986, 1984, 1982, 1980, 1979, 1976, 1975, 1973, 1970, 1967, 1965, 1962, 1960, 1959, 1956, 1955, 1954, 1951, 1950, 1946, 1945, 1943, 1940, 1938, 1932, 1928, 1926, 1925, 1920
1987 SHATTUCK AVE	2020, 2017, 2014, 2010, 2006, 2005, 2002, 2000, 1996, 1995, 1993, 1992, 1991, 1986, 1984, 1982, 1980, 1979, 1976, 1975, 1973, 1970, 1967, 1965, 1962, 1960, 1959, 1956, 1955, 1954, 1951, 1950, 1946, 1945, 1943, 1940, 1938, 1933, 1932, 1926, 1925, 1920

FINDINGS

Address Researched	Address Not Identified in Research Source
1987 SHATTUCK SQ	2020, 2017, 2014, 2010, 2006, 2005, 2002, 2000, 1996, 1995, 1993, 1992, 1991, 1986, 1984, 1982, 1980, 1979, 1976, 1975, 1973, 1970, 1967, 1965, 1962, 1960, 1959, 1956, 1955, 1954, 1951, 1950, 1946, 1945, 1943, 1940, 1933, 1932, 1928, 1926, 1925, 1920
1988 SHATTUCK AVE	2020, 2017, 2014, 2010, 2006, 2005, 2002, 2000, 1996, 1995, 1993, 1992, 1991, 1986, 1984, 1982, 1980, 1979, 1976, 1975, 1973, 1970, 1967, 1965, 1962, 1960, 1959, 1956, 1955, 1954, 1951, 1950, 1946, 1945, 1943, 1940, 1938, 1932, 1928, 1926, 1925, 1920
1988 SHATTUCK AVE	2020, 2017, 2014, 2010, 2006, 2005, 2002, 1996, 1995, 1993, 1992, 1991, 1986, 1984, 1982, 1980, 1979, 1976, 1975, 1973, 1970, 1967, 1965, 1962, 1960, 1959, 1956, 1955, 1954, 1951, 1950, 1946, 1945, 1943, 1940, 1938, 1933, 1932, 1928, 1926, 1925, 1920
1988 SHATTUCK AVE	2020, 2017, 2014, 2010, 2006, 2002, 2000, 1996, 1995, 1993, 1992, 1991, 1986, 1984, 1982, 1980, 1979, 1976, 1975, 1973, 1970, 1967, 1965, 1962, 1960, 1959, 1956, 1955, 1954, 1951, 1950, 1946, 1945, 1943, 1940, 1938, 1933, 1932, 1928, 1926, 1925, 1920
1988 SHATTUCK AVE	2020, 2017, 2014, 2010, 2005, 2002, 2000, 1996, 1995, 1993, 1992, 1991, 1986, 1984, 1982, 1980, 1979, 1976, 1975, 1973, 1970, 1967, 1965, 1962, 1960, 1959, 1956, 1955, 1954, 1951, 1950, 1946, 1945, 1943, 1940, 1938, 1933, 1932, 1928, 1926, 1925, 1920
1988 SHATTUCK AVE	2020, 2017, 2014, 2006, 2005, 2002, 2000, 1996, 1995, 1993, 1992, 1991, 1986, 1984, 1982, 1980, 1979, 1976, 1975, 1973, 1970, 1967, 1965, 1962, 1960, 1959, 1956, 1955, 1954, 1951, 1950, 1946, 1945, 1943, 1940, 1938, 1933, 1932, 1928, 1926, 1925, 1920
1988 SHATTUCK AVE	2020, 2017, 2010, 2006, 2005, 2002, 2000, 1996, 1995, 1993, 1992, 1991, 1986, 1984, 1982, 1980, 1979, 1976, 1975, 1973, 1970, 1967, 1965, 1962, 1960, 1959, 1956, 1955, 1954, 1951, 1950, 1946, 1945, 1943, 1940, 1938, 1933, 1932, 1928, 1926, 1925, 1920
1988 SHATTUCK AVE	2017, 2014, 2010, 2006, 2005, 2002, 2000, 1996, 1995, 1993, 1992, 1991, 1986, 1984, 1982, 1980, 1979, 1976, 1975, 1973, 1970, 1967, 1965, 1962, 1960, 1959, 1956, 1955, 1954, 1951, 1950, 1946, 1945, 1943, 1940, 1938, 1933, 1932, 1928, 1926, 1925, 1920
1988 SHATTUCK AVE	2020, 2017, 2014, 2010, 2006, 2005, 2002, 2000, 1996, 1995, 1993, 1992, 1991, 1986, 1984, 1982, 1980, 1979, 1976, 1975, 1973, 1970, 1967, 1965, 1962, 1960, 1959, 1956, 1955, 1954, 1951, 1950, 1946, 1945, 1943, 1940, 1938, 1933, 1932, 1928, 1926, 1925, 1920
1988 SHATTUCK AVE	2020, 2017, 2014, 2010, 2006, 2005, 2002, 2000, 1996, 1995, 1993, 1992, 1991, 1984, 1982, 1980, 1979, 1976, 1975, 1973, 1970, 1967, 1965, 1962, 1960, 1959, 1956, 1955, 1954, 1951, 1950, 1946, 1945, 1943, 1940, 1938, 1933, 1932, 1928, 1926, 1925, 1920
1988 SHATTUCK AVE	2020, 2017, 2014, 2010, 2006, 2005, 2002, 2000, 1996, 1995, 1993, 1992, 1986, 1984, 1982, 1980, 1979, 1976, 1975, 1973, 1970, 1967, 1965, 1962, 1960, 1959, 1956, 1955, 1954, 1951, 1950, 1946, 1945, 1943, 1940, 1938, 1933, 1932, 1928, 1926, 1925, 1920
1988 SHATTUCK AVE	2020, 2017, 2014, 2010, 2006, 2005, 2002, 2000, 1996, 1993, 1992, 1991, 1986, 1984, 1982, 1980, 1979, 1976, 1975, 1973, 1970, 1967, 1965, 1962, 1960, 1959, 1956, 1955, 1954, 1951, 1950, 1946, 1945, 1943, 1940, 1938, 1933, 1932, 1928, 1926, 1925, 1920
1988 SHATTUCK AVE	2020, 2017, 2014, 2010, 2006, 2005, 2002, 2000, 1996, 1995, 1993, 1991, 1986, 1984, 1982, 1980, 1979, 1976, 1975, 1973, 1970, 1967, 1965, 1962, 1960, 1959, 1956, 1955, 1954, 1951, 1950, 1946, 1945, 1943, 1940, 1938, 1933, 1932, 1928, 1926, 1925, 1920

FINDINGS

Address Researched	Address Not Identified in Research Source
1988 SHATTUCK SQ	2020, 2017, 2014, 2010, 2006, 2005, 2002, 2000, 1996, 1995, 1993, 1992, 1991, 1986, 1984, 1982, 1980, 1979, 1976, 1975, 1973, 1970, 1967, 1965, 1962, 1960, 1959, 1956, 1955, 1954, 1951, 1950, 1946, 1945, 1943, 1940, 1938, 1933, 1932, 1928, 1926, 1920
1988 UNIVERSITY DR	2020, 2017, 2014, 2010, 2006, 2005, 2002, 2000, 1996, 1995, 1993, 1992, 1991, 1986, 1984, 1982, 1980, 1979, 1976, 1975, 1973, 1970, 1967, 1965, 1962, 1960, 1959, 1956, 1955, 1954, 1951, 1950, 1946, 1945, 1943, 1940, 1938, 1933, 1932, 1928, 1926, 1925
1988 UNIVERSITY WAY	2020, 2017, 2014, 2010, 2006, 2005, 2002, 2000, 1996, 1995, 1993, 1992, 1991, 1986, 1984, 1982, 1980, 1979, 1976, 1975, 1973, 1970, 1967, 1965, 1962, 1960, 1959, 1956, 1955, 1954, 1951, 1950, 1946, 1945, 1943, 1940, 1938, 1933, 1932, 1928, 1926, 1920
1989 UNIVERSITY WAY	2020, 2017, 2014, 2010, 2006, 2005, 2002, 2000, 1996, 1995, 1993, 1992, 1991, 1986, 1984, 1982, 1980, 1979, 1976, 1975, 1973, 1970, 1967, 1965, 1962, 1960, 1959, 1956, 1955, 1954, 1951, 1950, 1946, 1945, 1943, 1940, 1938, 1933, 1932, 1926, 1925, 1920
1990 SHATTUCK AVE	2020, 2017, 2014, 2010, 2006, 2005, 2002, 2000, 1996, 1995, 1993, 1992, 1991, 1986, 1984, 1982, 1980, 1979, 1976, 1975, 1973, 1970, 1967, 1965, 1962, 1960, 1959, 1956, 1955, 1954, 1951, 1950, 1946, 1945, 1943, 1940, 1938, 1932, 1928, 1926, 1925, 1920
1990 SHATTUCK AVE	2020, 2017, 2014, 2010, 2006, 2005, 2002, 2000, 1996, 1995, 1993, 1992, 1991, 1986, 1984, 1982, 1980, 1979, 1976, 1975, 1973, 1970, 1967, 1965, 1962, 1960, 1959, 1956, 1955, 1954, 1951, 1950, 1946, 1945, 1943, 1940, 1938, 1933, 1932, 1926, 1925, 1920
1990 SHATTUCK AVE	2020, 2017, 2014, 2010, 2006, 2005, 2002, 2000, 1996, 1995, 1993, 1992, 1991, 1986, 1984, 1982, 1980, 1979, 1976, 1975, 1973, 1970, 1967, 1965, 1962, 1960, 1959, 1956, 1955, 1954, 1951, 1950, 1946, 1945, 1940, 1938, 1933, 1932, 1928, 1926, 1925, 1920
1990 SHATTUCK SQ	2020, 2017, 2014, 2010, 2006, 2005, 2002, 2000, 1996, 1995, 1993, 1992, 1991, 1986, 1984, 1982, 1980, 1979, 1976, 1975, 1973, 1970, 1967, 1965, 1962, 1960, 1959, 1956, 1955, 1954, 1951, 1950, 1946, 1945, 1943, 1940, 1938, 1933, 1932, 1928, 1926, 1920
1990 SHATTUCK SQ	2020, 2017, 2014, 2010, 2006, 2005, 2002, 2000, 1996, 1995, 1993, 1992, 1991, 1986, 1984, 1982, 1980, 1979, 1976, 1975, 1973, 1970, 1967, 1965, 1962, 1960, 1959, 1956, 1955, 1954, 1951, 1950, 1946, 1945, 1943, 1940, 1938, 1933, 1932, 1928, 1926, 1925
1994 SHATTUCK SQ	2020, 2017, 2014, 2010, 2006, 2005, 2002, 2000, 1996, 1995, 1993, 1992, 1991, 1986, 1984, 1982, 1980, 1979, 1976, 1975, 1973, 1970, 1967, 1965, 1962, 1960, 1959, 1956, 1955, 1954, 1951, 1950, 1946, 1945, 1943, 1940, 1938, 1933, 1932, 1928, 1926, 1920
1995 UNIVERSITY AVE	2020, 2017, 2014, 2010, 2006, 2005, 2002, 2000, 1996, 1995, 1993, 1992, 1991, 1986, 1984, 1982, 1980, 1979, 1976, 1975, 1973, 1970, 1967, 1965, 1962, 1960, 1959, 1956, 1955, 1954, 1951, 1950, 1946, 1943, 1940, 1938, 1933, 1932, 1928, 1926, 1925, 1920
1995 UNIVERSITY AVE	2020, 2017, 2014, 2010, 2006, 2005, 2002, 2000, 1996, 1995, 1993, 1992, 1991, 1986, 1984, 1982, 1980, 1979, 1976, 1975, 1973, 1970, 1967, 1965, 1962, 1960, 1959, 1956, 1955, 1954, 1951, 1950, 1946, 1945, 1943, 1940, 1938, 1932, 1928, 1926, 1925, 1920
1995 UNIVERSITY AVE	2020, 2017, 2014, 2010, 2006, 2005, 2002, 2000, 1996, 1995, 1993, 1992, 1991, 1986, 1984, 1982, 1980, 1979, 1976, 1975, 1973, 1970, 1967, 1965, 1962, 1960, 1959, 1956, 1954, 1951, 1950, 1946, 1945, 1943, 1940, 1938, 1933, 1932, 1928, 1926, 1925, 1920

FINDINGS

Address Researched	Address Not Identified in Research Source
1995 UNIVERSITY AVE	2020, 2017, 2014, 2010, 2006, 2005, 2002, 2000, 1996, 1995, 1993, 1992, 1991, 1986, 1984, 1982, 1980, 1979, 1976, 1975, 1973, 1970, 1967, 1965, 1962, 1960, 1959, 1956, 1955, 1954, 1951, 1946, 1945, 1943, 1940, 1938, 1933, 1932, 1928, 1926, 1925, 1920
1995 UNIVERSITY AVE	2020, 2017, 2014, 2010, 2006, 2005, 2002, 2000, 1996, 1995, 1993, 1992, 1991, 1986, 1984, 1982, 1980, 1979, 1976, 1975, 1973, 1970, 1967, 1965, 1962, 1960, 1959, 1956, 1955, 1954, 1951, 1950, 1946, 1945, 1943, 1940, 1938, 1933, 1932, 1926, 1925, 1920
1995 UNIVERSITY AVE	2020, 2017, 2014, 2010, 2006, 2005, 2002, 2000, 1996, 1993, 1992, 1991, 1986, 1984, 1982, 1980, 1979, 1976, 1975, 1973, 1970, 1967, 1965, 1962, 1960, 1959, 1956, 1955, 1954, 1951, 1950, 1946, 1945, 1943, 1940, 1938, 1933, 1932, 1928, 1926, 1925, 1920
1995 UNIVERSITY AVE	2020, 2017, 2014, 2010, 2006, 2005, 2002, 2000, 1995, 1993, 1992, 1991, 1986, 1984, 1982, 1980, 1979, 1976, 1975, 1973, 1970, 1967, 1965, 1962, 1960, 1959, 1956, 1955, 1954, 1951, 1950, 1946, 1945, 1943, 1940, 1938, 1933, 1932, 1928, 1926, 1925, 1920
1995 UNIVERSITY AVE	2020, 2017, 2014, 2010, 2006, 2005, 2002, 2000, 1996, 1995, 1993, 1991, 1986, 1984, 1982, 1980, 1979, 1976, 1975, 1973, 1970, 1967, 1965, 1962, 1960, 1959, 1956, 1955, 1954, 1951, 1950, 1946, 1945, 1943, 1940, 1938, 1933, 1932, 1928, 1926, 1925, 1920
1995 UNIVERSITY AVE	2020, 2017, 2014, 2010, 2006, 2005, 2002, 2000, 1996, 1995, 1993, 1992, 1986, 1984, 1982, 1980, 1979, 1976, 1975, 1973, 1970, 1967, 1965, 1962, 1960, 1959, 1956, 1955, 1954, 1951, 1950, 1946, 1945, 1943, 1940, 1938, 1933, 1932, 1928, 1926, 1925, 1920
1995 UNIVERSITY AVE	2020, 2017, 2014, 2010, 2006, 2005, 2002, 2000, 1996, 1995, 1993, 1992, 1991, 1986, 1984, 1982, 1979, 1976, 1975, 1973, 1970, 1967, 1965, 1962, 1960, 1959, 1956, 1955, 1954, 1951, 1950, 1946, 1945, 1943, 1940, 1938, 1933, 1932, 1928, 1926, 1925, 1920
1995 UNIVERSITY AVE	2020, 2017, 2014, 2010, 2006, 2005, 2002, 2000, 1996, 1995, 1993, 1992, 1991, 1986, 1984, 1982, 1980, 1979, 1976, 1973, 1970, 1967, 1965, 1962, 1960, 1959, 1956, 1955, 1954, 1951, 1950, 1946, 1945, 1943, 1940, 1938, 1933, 1932, 1928, 1926, 1925, 1920
1995 UNIVERSITY AVE	2020, 2017, 2014, 2010, 2006, 2005, 2002, 2000, 1996, 1995, 1993, 1992, 1991, 1986, 1984, 1982, 1980, 1979, 1976, 1975, 1973, 1967, 1965, 1962, 1960, 1959, 1956, 1955, 1954, 1951, 1950, 1946, 1945, 1943, 1940, 1938, 1933, 1932, 1928, 1926, 1925, 1920
1995 UNIVERSITY AVE	2017, 2014, 2010, 2006, 2005, 2002, 2000, 1996, 1995, 1993, 1992, 1991, 1986, 1984, 1982, 1980, 1979, 1976, 1975, 1973, 1970, 1967, 1965, 1962, 1960, 1959, 1956, 1955, 1954, 1951, 1950, 1946, 1945, 1943, 1940, 1938, 1933, 1932, 1928, 1926, 1925, 1920
1995 UNIVERSITY AVE	2020, 2014, 2010, 2006, 2005, 2002, 2000, 1996, 1995, 1993, 1992, 1991, 1986, 1984, 1982, 1980, 1979, 1976, 1975, 1973, 1970, 1967, 1965, 1962, 1960, 1959, 1956, 1955, 1954, 1951, 1950, 1946, 1945, 1943, 1940, 1938, 1933, 1932, 1928, 1926, 1925, 1920
1995 UNIVERSITY AVE	2020, 2017, 2010, 2006, 2005, 2002, 2000, 1996, 1995, 1993, 1992, 1991, 1986, 1984, 1982, 1980, 1979, 1976, 1975, 1973, 1970, 1967, 1965, 1962, 1960, 1959, 1956, 1955, 1954, 1951, 1950, 1946, 1945, 1943, 1940, 1938, 1933, 1932, 1928, 1926, 1925, 1920
1995 UNIVERSITY AVE	2020, 2017, 2014, 2006, 2005, 2002, 2000, 1996, 1995, 1993, 1992, 1991, 1986, 1984, 1982, 1980, 1979, 1976, 1975, 1973, 1970, 1967, 1965, 1962, 1960, 1959, 1956, 1955, 1954, 1951, 1950, 1946, 1945, 1943, 1940, 1938, 1933, 1932, 1928, 1926, 1925, 1920

FINDINGS

Address Researched	Address Not Identified in Research Source
1995 UNIVERSITY AVE	2020, 2017, 2014, 2010, 2005, 2002, 2000, 1996, 1995, 1993, 1992, 1991, 1986, 1984, 1982, 1980, 1979, 1976, 1975, 1973, 1970, 1967, 1965, 1962, 1960, 1959, 1956, 1955, 1954, 1951, 1950, 1946, 1945, 1943, 1940, 1938, 1933, 1932, 1928, 1926, 1925, 1920
1995 UNIVERSITY AVE	2020, 2017, 2014, 2010, 2006, 2002, 2000, 1996, 1995, 1993, 1992, 1991, 1986, 1984, 1982, 1980, 1979, 1976, 1975, 1973, 1970, 1967, 1965, 1962, 1960, 1959, 1956, 1955, 1954, 1951, 1950, 1946, 1945, 1943, 1940, 1938, 1933, 1932, 1928, 1926, 1925, 1920
1995 UNIVERSITY AVE	2020, 2017, 2014, 2010, 2006, 2005, 2002, 1996, 1995, 1993, 1992, 1991, 1986, 1984, 1982, 1980, 1979, 1976, 1975, 1973, 1970, 1967, 1965, 1962, 1960, 1959, 1956, 1955, 1954, 1951, 1950, 1946, 1945, 1943, 1940, 1938, 1933, 1932, 1928, 1926, 1925, 1920
1995 UNIVERSITY DR	2020, 2017, 2014, 2010, 2006, 2005, 2002, 2000, 1996, 1995, 1993, 1992, 1991, 1986, 1984, 1982, 1980, 1979, 1976, 1975, 1973, 1970, 1967, 1965, 1962, 1960, 1959, 1956, 1955, 1954, 1951, 1950, 1946, 1945, 1943, 1940, 1933, 1932, 1928, 1926, 1925, 1920
1995 UNIVERSITY EXT	2020, 2017, 2014, 2010, 2006, 2002, 2000, 1996, 1995, 1993, 1992, 1991, 1986, 1984, 1982, 1980, 1979, 1976, 1975, 1973, 1970, 1967, 1965, 1962, 1960, 1959, 1956, 1955, 1954, 1951, 1950, 1946, 1945, 1943, 1940, 1938, 1933, 1932, 1928, 1926, 1925, 1920
1995 UNIVERSITY EXT	2020, 2017, 2014, 2010, 2006, 2005, 2002, 1996, 1995, 1993, 1992, 1991, 1986, 1984, 1982, 1980, 1979, 1976, 1975, 1973, 1970, 1967, 1965, 1962, 1960, 1959, 1956, 1955, 1954, 1951, 1950, 1946, 1945, 1943, 1940, 1938, 1933, 1932, 1928, 1926, 1925, 1920
1996 SHATTUCK AVE	2020, 2017, 2014, 2010, 2006, 2005, 2002, 2000, 1996, 1995, 1993, 1992, 1991, 1986, 1984, 1982, 1980, 1979, 1976, 1975, 1973, 1970, 1967, 1965, 1962, 1960, 1959, 1956, 1955, 1954, 1951, 1950, 1946, 1945, 1943, 1940, 1938, 1933, 1932, 1926, 1925, 1920
1996 UNIVERSITY AVE	2020, 2017, 2014, 2010, 2006, 2005, 2002, 2000, 1996, 1995, 1993, 1992, 1991, 1986, 1984, 1982, 1980, 1979, 1976, 1975, 1973, 1970, 1967, 1965, 1962, 1960, 1959, 1956, 1955, 1954, 1951, 1950, 1946, 1945, 1943, 1940, 1938, 1933, 1932, 1926, 1925, 1920
1996 UNIVERSITY WAY	2020, 2017, 2014, 2010, 2006, 2005, 2002, 2000, 1996, 1995, 1993, 1992, 1991, 1986, 1984, 1982, 1980, 1979, 1976, 1975, 1973, 1970, 1967, 1965, 1962, 1960, 1959, 1956, 1955, 1954, 1951, 1950, 1946, 1945, 1943, 1940, 1938, 1933, 1932, 1928, 1926, 1920
1998 SHATTUCK AVE	2020, 2017, 2014, 2010, 2006, 2005, 2002, 2000, 1996, 1995, 1993, 1992, 1991, 1986, 1984, 1982, 1980, 1979, 1976, 1975, 1973, 1970, 1967, 1965, 1962, 1960, 1959, 1956, 1955, 1954, 1951, 1950, 1946, 1945, 1943, 1940, 1938, 1933, 1932, 1926, 1925, 1920
1998 SHATTUCK AVE	2020, 2017, 2014, 2010, 2006, 2005, 2002, 2000, 1996, 1995, 1993, 1991, 1986, 1984, 1982, 1980, 1979, 1976, 1975, 1973, 1970, 1967, 1965, 1962, 1960, 1959, 1956, 1955, 1954, 1951, 1950, 1946, 1945, 1943, 1940, 1938, 1933, 1932, 1928, 1926, 1925, 1920
1998 SHATTUCK AVE	2020, 2017, 2014, 2010, 2006, 2005, 2002, 2000, 1996, 1995, 1993, 1992, 1991, 1984, 1982, 1980, 1979, 1976, 1975, 1973, 1970, 1967, 1965, 1962, 1960, 1959, 1956, 1955, 1954, 1951, 1950, 1946, 1945, 1943, 1940, 1938, 1933, 1932, 1928, 1926, 1925, 1920
1998 SHATTUCK AVE	2020, 2017, 2014, 2010, 2006, 2005, 2002, 2000, 1995, 1993, 1992, 1991, 1986, 1984, 1982, 1980, 1979, 1976, 1975, 1973, 1970, 1967, 1965, 1962, 1960, 1959, 1956, 1955, 1954, 1951, 1950, 1946, 1945, 1943, 1940, 1938, 1933, 1932, 1928, 1926, 1925, 1920

FINDINGS

Address Researched	Address Not Identified in Research Source
1998 SHATTUCK AVE	2020, 2017, 2014, 2010, 2006, 2005, 2002, 1996, 1995, 1993, 1992, 1991, 1986, 1984, 1982, 1980, 1979, 1976, 1975, 1973, 1970, 1967, 1965, 1962, 1960, 1959, 1956, 1955, 1954, 1951, 1950, 1946, 1945, 1943, 1940, 1938, 1933, 1932, 1928, 1926, 1925, 1920
1998 SHATTUCK AVE	2020, 2017, 2014, 2010, 2006, 2002, 2000, 1996, 1995, 1993, 1992, 1991, 1986, 1984, 1982, 1980, 1979, 1976, 1975, 1973, 1970, 1967, 1965, 1962, 1960, 1959, 1956, 1955, 1954, 1951, 1950, 1946, 1945, 1943, 1940, 1938, 1933, 1932, 1928, 1926, 1925, 1920
1998 SHATTUCK AVE	2020, 2017, 2014, 2006, 2005, 2002, 2000, 1996, 1995, 1993, 1992, 1991, 1986, 1984, 1982, 1980, 1979, 1976, 1975, 1973, 1970, 1967, 1965, 1962, 1960, 1959, 1956, 1955, 1954, 1951, 1950, 1946, 1945, 1943, 1940, 1938, 1933, 1932, 1928, 1926, 1925, 1920
1998 SHATTUCK AVE	2017, 2014, 2010, 2006, 2005, 2002, 2000, 1996, 1995, 1993, 1992, 1991, 1986, 1984, 1982, 1980, 1979, 1976, 1975, 1973, 1970, 1967, 1965, 1962, 1960, 1959, 1956, 1955, 1954, 1951, 1950, 1946, 1945, 1943, 1940, 1938, 1933, 1932, 1928, 1926, 1925, 1920
1998 SHATTUCK SQ	2020, 2017, 2014, 2010, 2006, 2005, 2002, 2000, 1996, 1995, 1993, 1992, 1991, 1986, 1984, 1982, 1980, 1979, 1976, 1975, 1973, 1970, 1967, 1965, 1962, 1960, 1959, 1956, 1955, 1954, 1951, 1950, 1946, 1945, 1943, 1940, 1938, 1933, 1932, 1926, 1925, 1920
1998 SHATTUCK SQ	2020, 2017, 2014, 2010, 2006, 2005, 2002, 2000, 1996, 1995, 1993, 1992, 1991, 1986, 1984, 1982, 1980, 1979, 1976, 1975, 1973, 1970, 1967, 1965, 1962, 1960, 1959, 1956, 1955, 1954, 1951, 1950, 1946, 1945, 1943, 1940, 1938, 1933, 1932, 1928, 1926, 1920
1998 SHATTUCK SQ	2020, 2017, 2014, 2010, 2006, 2005, 2002, 2000, 1996, 1995, 1993, 1992, 1991, 1986, 1984, 1982, 1980, 1979, 1976, 1975, 1973, 1970, 1967, 1965, 1962, 1960, 1959, 1956, 1955, 1954, 1951, 1950, 1946, 1945, 1943, 1940, 1938, 1933, 1932, 1928, 1926, 1925
1998 UNIVERSITY AVE	2020, 2017, 2014, 2010, 2006, 2005, 2002, 2000, 1996, 1995, 1993, 1992, 1991, 1986, 1984, 1982, 1980, 1979, 1976, 1975, 1973, 1970, 1967, 1965, 1962, 1960, 1959, 1956, 1955, 1954, 1951, 1950, 1946, 1945, 1943, 1940, 1938, 1933, 1932, 1926, 1925, 1920
1998 UNIVERSITY DR	2020, 2017, 2014, 2010, 2006, 2005, 2002, 2000, 1996, 1995, 1993, 1992, 1991, 1986, 1984, 1982, 1980, 1979, 1976, 1975, 1973, 1970, 1967, 1965, 1962, 1960, 1959, 1956, 1955, 1954, 1951, 1950, 1946, 1945, 1943, 1940, 1938, 1933, 1932, 1928, 1926, 1925
1998 UNIVERSITY WAY	2020, 2017, 2014, 2010, 2006, 2005, 2002, 2000, 1996, 1995, 1993, 1992, 1991, 1986, 1984, 1982, 1980, 1979, 1976, 1975, 1973, 1970, 1967, 1965, 1962, 1960, 1959, 1956, 1955, 1954, 1951, 1950, 1946, 1945, 1943, 1940, 1938, 1933, 1932, 1928, 1926, 1920
2 6SHATTUCK AVE	2020, 2017, 2014, 2010, 2006, 2005, 2002, 2000, 1996, 1995, 1993, 1992, 1986, 1984, 1982, 1980, 1979, 1976, 1975, 1973, 1970, 1967, 1965, 1962, 1960, 1959, 1956, 1955, 1954, 1951, 1950, 1946, 1945, 1943, 1940, 1938, 1933, 1932, 1928, 1926, 1925, 1920
2 SHATTUCK AVE	2020, 2017, 2014, 2010, 2006, 2005, 2002, 2000, 1996, 1995, 1993, 1992, 1986, 1984, 1982, 1980, 1979, 1976, 1975, 1973, 1970, 1967, 1965, 1962, 1960, 1959, 1956, 1955, 1954, 1951, 1950, 1946, 1945, 1943, 1940, 1938, 1933, 1932, 1928, 1926, 1925, 1920
2 SHATTUCK AVE	2020, 2017, 2014, 2010, 2006, 2005, 2000, 1996, 1995, 1993, 1992, 1991, 1986, 1984, 1982, 1980, 1979, 1976, 1975, 1973, 1970, 1967, 1965, 1962, 1960, 1959, 1956, 1955, 1954, 1951, 1950, 1946, 1945, 1943, 1940, 1938, 1933, 1932, 1928, 1926, 1925, 1920

FINDINGS

Address Researched	Address Not Identified in Research Source
2 SHATTUCK AVE	2020, 2017, 2014, 2010, 2006, 2005, 2002, 2000, 1996, 1995, 1993, 1992, 1991, 1986, 1984, 1982, 1980, 1979, 1976, 1975, 1973, 1970, 1967, 1965, 1962, 1960, 1959, 1956, 1955, 1954, 1951, 1946, 1945, 1943, 1940, 1938, 1933, 1932, 1928, 1926, 1925, 1920
2 SHATTUCK SQ	2020, 2017, 2014, 2010, 2006, 2005, 2002, 2000, 1996, 1995, 1993, 1992, 1991, 1986, 1984, 1982, 1980, 1979, 1976, 1975, 1973, 1970, 1967, 1965, 1962, 1960, 1959, 1956, 1955, 1954, 1951, 1950, 1946, 1945, 1943, 1940, 1938, 1932, 1928, 1926, 1925, 1920
2 SHATTUCK SQ	2020, 2017, 2014, 2010, 2006, 2005, 2002, 2000, 1996, 1995, 1993, 1992, 1991, 1984, 1982, 1980, 1979, 1976, 1975, 1973, 1970, 1967, 1965, 1962, 1960, 1959, 1956, 1955, 1954, 1951, 1950, 1946, 1945, 1943, 1940, 1938, 1933, 1932, 1928, 1926, 1925, 1920
2000 HEARST AVE	2020, 2017, 2014, 2010, 2006, 2005, 2002, 2000, 1996, 1995, 1993, 1992, 1991, 1986, 1984, 1982, 1980, 1979, 1976, 1973, 1970, 1967, 1965, 1962, 1960, 1959, 1956, 1955, 1954, 1951, 1950, 1946, 1945, 1943, 1940, 1938, 1933, 1932, 1928, 1926, 1925, 1920
2000 HEARST AVE	2020, 2017, 2014, 2010, 2006, 2005, 2002, 2000, 1996, 1995, 1993, 1992, 1986, 1984, 1982, 1980, 1979, 1976, 1975, 1973, 1970, 1967, 1965, 1962, 1960, 1959, 1956, 1955, 1954, 1951, 1950, 1946, 1945, 1943, 1940, 1938, 1933, 1932, 1928, 1926, 1925, 1920
2000 HEARST AVE	2020, 2017, 2014, 2010, 2006, 2005, 2002, 2000, 1996, 1995, 1993, 1992, 1991, 1984, 1982, 1980, 1979, 1976, 1975, 1973, 1970, 1967, 1965, 1962, 1960, 1959, 1956, 1955, 1954, 1951, 1950, 1946, 1945, 1943, 1940, 1938, 1933, 1932, 1928, 1926, 1925, 1920
2000 HEARST AVE	2020, 2017, 2014, 2010, 2006, 2005, 2002, 2000, 1996, 1995, 1993, 1991, 1986, 1984, 1982, 1980, 1979, 1976, 1975, 1973, 1970, 1967, 1965, 1962, 1960, 1959, 1956, 1955, 1954, 1951, 1950, 1946, 1945, 1943, 1940, 1938, 1933, 1932, 1928, 1926, 1925, 1920
2000 HEARST AVE	2020, 2017, 2014, 2010, 2006, 2005, 2002, 2000, 1996, 1993, 1992, 1991, 1986, 1984, 1982, 1980, 1979, 1976, 1975, 1973, 1970, 1967, 1965, 1962, 1960, 1959, 1956, 1955, 1954, 1951, 1950, 1946, 1945, 1943, 1940, 1938, 1933, 1932, 1928, 1926, 1925, 1920
2000 HEARST AVE	2020, 2017, 2014, 2010, 2006, 2005, 2002, 2000, 1995, 1993, 1992, 1991, 1986, 1984, 1982, 1980, 1979, 1976, 1975, 1973, 1970, 1967, 1965, 1962, 1960, 1959, 1956, 1955, 1954, 1951, 1950, 1946, 1945, 1943, 1940, 1938, 1933, 1932, 1928, 1926, 1925, 1920
2000 HEARST AVE	2020, 2017, 2014, 2010, 2006, 2005, 2002, 1996, 1995, 1993, 1992, 1991, 1986, 1984, 1982, 1980, 1979, 1976, 1975, 1973, 1970, 1967, 1965, 1962, 1960, 1959, 1956, 1955, 1954, 1951, 1950, 1946, 1945, 1943, 1940, 1938, 1933, 1932, 1928, 1926, 1925, 1920
2000 HEARST AVE	2020, 2017, 2014, 2010, 2006, 2002, 2000, 1996, 1995, 1993, 1992, 1991, 1986, 1984, 1982, 1980, 1979, 1976, 1975, 1973, 1970, 1967, 1965, 1962, 1960, 1959, 1956, 1955, 1954, 1951, 1950, 1946, 1945, 1943, 1940, 1938, 1933, 1932, 1928, 1926, 1925, 1920
2000 HEARST AVE	2020, 2017, 2014, 2010, 2005, 2002, 2000, 1996, 1995, 1993, 1992, 1991, 1986, 1984, 1982, 1980, 1979, 1976, 1975, 1973, 1970, 1967, 1965, 1962, 1960, 1959, 1956, 1955, 1954, 1951, 1950, 1946, 1945, 1943, 1940, 1938, 1933, 1932, 1928, 1926, 1925, 1920
2000 HEARST AVE	2017, 2014, 2010, 2006, 2005, 2002, 2000, 1996, 1995, 1993, 1992, 1991, 1986, 1984, 1982, 1980, 1979, 1976, 1975, 1973, 1970, 1967, 1965, 1962, 1960, 1959, 1956, 1955, 1954, 1951, 1950, 1946, 1945, 1943, 1940, 1938, 1933, 1932, 1928, 1926, 1925, 1920

FINDINGS

Address Researched	Address Not Identified in Research Source
2000 HEARST AVE	2020, 2017, 2010, 2006, 2005, 2002, 2000, 1996, 1995, 1993, 1992, 1991, 1986, 1984, 1982, 1980, 1979, 1976, 1975, 1973, 1970, 1967, 1965, 1962, 1960, 1959, 1956, 1955, 1954, 1951, 1950, 1946, 1945, 1943, 1940, 1938, 1933, 1932, 1928, 1926, 1925, 1920
2000 HEARST AVE	2020, 2014, 2010, 2006, 2005, 2002, 2000, 1996, 1995, 1993, 1992, 1991, 1986, 1984, 1982, 1980, 1979, 1976, 1975, 1973, 1970, 1967, 1965, 1962, 1960, 1959, 1956, 1955, 1954, 1951, 1950, 1946, 1945, 1943, 1940, 1938, 1933, 1932, 1928, 1926, 1925, 1920
2000 HEARST AVE	2020, 2017, 2014, 2006, 2005, 2002, 2000, 1996, 1995, 1993, 1992, 1991, 1986, 1984, 1982, 1980, 1979, 1976, 1975, 1973, 1970, 1967, 1965, 1962, 1960, 1959, 1956, 1955, 1954, 1951, 1950, 1946, 1945, 1943, 1940, 1938, 1933, 1932, 1928, 1926, 1925, 1920
2000 SHATTUCK AVE	2020, 2017, 2010, 2006, 2005, 2002, 2000, 1996, 1995, 1993, 1992, 1991, 1986, 1984, 1982, 1980, 1979, 1976, 1975, 1973, 1970, 1967, 1965, 1962, 1960, 1959, 1956, 1955, 1954, 1951, 1950, 1946, 1945, 1943, 1940, 1938, 1933, 1932, 1928, 1926, 1925, 1920
2000 SHATTUCK AVE	2020, 2014, 2010, 2006, 2005, 2002, 2000, 1996, 1995, 1993, 1992, 1991, 1986, 1984, 1982, 1980, 1979, 1976, 1975, 1973, 1970, 1967, 1965, 1962, 1960, 1959, 1956, 1955, 1954, 1951, 1950, 1946, 1945, 1943, 1940, 1938, 1933, 1932, 1928, 1926, 1925, 1920
2000 SHATTUCK AVE	2017, 2014, 2010, 2006, 2005, 2002, 2000, 1996, 1995, 1993, 1992, 1991, 1986, 1984, 1982, 1980, 1979, 1976, 1975, 1973, 1970, 1967, 1965, 1962, 1960, 1959, 1956, 1955, 1954, 1951, 1950, 1946, 1945, 1943, 1940, 1938, 1933, 1932, 1928, 1926, 1925, 1920
2000 SHATTUCK AVE	2020, 2017, 2014, 2010, 2006, 2002, 2000, 1996, 1995, 1993, 1992, 1991, 1986, 1984, 1982, 1980, 1979, 1976, 1975, 1973, 1970, 1967, 1965, 1962, 1960, 1959, 1956, 1955, 1954, 1951, 1950, 1946, 1945, 1943, 1940, 1938, 1933, 1932, 1928, 1926, 1925, 1920
2000 SHATTUCK AVE	2020, 2017, 2014, 2010, 2006, 2005, 2002, 2000, 1996, 1993, 1992, 1991, 1986, 1984, 1982, 1980, 1979, 1976, 1975, 1973, 1970, 1967, 1965, 1962, 1960, 1959, 1956, 1955, 1954, 1951, 1950, 1946, 1945, 1943, 1940, 1938, 1933, 1932, 1928, 1926, 1925, 1920
2000 SHATTUCK AVE	2020, 2017, 2014, 2010, 2006, 2005, 2002, 2000, 1996, 1995, 1993, 1991, 1986, 1984, 1982, 1980, 1979, 1976, 1975, 1973, 1970, 1967, 1965, 1962, 1960, 1959, 1956, 1955, 1954, 1951, 1950, 1946, 1945, 1943, 1940, 1938, 1933, 1932, 1928, 1926, 1925, 1920
2000 SHATTUCK AVE	2020, 2017, 2014, 2010, 2006, 2005, 2002, 2000, 1996, 1995, 1993, 1992, 1986, 1984, 1982, 1980, 1979, 1976, 1975, 1973, 1970, 1967, 1965, 1962, 1960, 1959, 1956, 1955, 1954, 1951, 1950, 1946, 1945, 1943, 1940, 1938, 1933, 1932, 1928, 1926, 1925, 1920
2000 SHATTUCK AVE	2020, 2017, 2014, 2010, 2006, 2005, 2002, 2000, 1996, 1995, 1993, 1992, 1991, 1986, 1984, 1982, 1980, 1979, 1976, 1975, 1973, 1970, 1967, 1965, 1962, 1960, 1959, 1956, 1955, 1954, 1951, 1950, 1946, 1945, 1943, 1940, 1938, 1933, 1932, 1928, 1926, 1925, 1920
2000 SHATTUCK AVE	2020, 2017, 2014, 2010, 2006, 2005, 2002, 2000, 1996, 1995, 1993, 1992, 1991, 1984, 1982, 1980, 1979, 1976, 1975, 1973, 1970, 1967, 1965, 1962, 1960, 1959, 1956, 1955, 1954, 1951, 1950, 1946, 1945, 1943, 1940, 1938, 1933, 1932, 1928, 1926, 1925, 1920
2000 SHATTUCK AVE	2020, 2017, 2014, 2010, 2006, 2005, 2002, 2000, 1996, 1995, 1993, 1992, 1991, 1986, 1984, 1982, 1980, 1979, 1976, 1973, 1970, 1967, 1965, 1962, 1960, 1959, 1956, 1955, 1954, 1951, 1950, 1946, 1945, 1943, 1940, 1938, 1933, 1932, 1928, 1926, 1925, 1920

FINDINGS

Address Researched	Address Not Identified in Research Source
2000 SHATTUCK AVE	2020, 2017, 2014, 2010, 2006, 2005, 2002, 2000, 1996, 1995, 1993, 1992, 1991, 1986, 1984, 1982, 1980, 1979, 1976, 1975, 1973, 1967, 1965, 1962, 1960, 1959, 1956, 1955, 1954, 1951, 1950, 1946, 1945, 1943, 1940, 1938, 1933, 1932, 1928, 1926, 1925, 1920
2000 SHATTUCK AVE	2020, 2017, 2014, 2010, 2006, 2005, 2002, 2000, 1996, 1995, 1993, 1992, 1991, 1986, 1984, 1982, 1980, 1979, 1976, 1975, 1973, 1970, 1967, 1965, 1962, 1960, 1959, 1956, 1955, 1954, 1951, 1950, 1946, 1945, 1943, 1940, 1938, 1932, 1928, 1926, 1925, 1920
2000 SHATTUCK AVE	2020, 2017, 2014, 2010, 2006, 2005, 2002, 2000, 1996, 1995, 1993, 1992, 1991, 1986, 1984, 1982, 1980, 1979, 1976, 1975, 1973, 1970, 1967, 1965, 1962, 1960, 1959, 1956, 1955, 1954, 1951, 1946, 1945, 1943, 1940, 1938, 1933, 1932, 1928, 1926, 1925, 1920
2000 SHATTUCK AVE	2020, 2017, 2014, 2010, 2006, 2005, 2002, 2000, 1996, 1995, 1993, 1992, 1991, 1986, 1984, 1982, 1980, 1979, 1976, 1975, 1973, 1970, 1967, 1965, 1962, 1960, 1959, 1956, 1954, 1951, 1950, 1946, 1945, 1943, 1940, 1938, 1933, 1932, 1928, 1926, 1925, 1920
2000 SHATTUCK AVE	2020, 2017, 2014, 2010, 2006, 2005, 2002, 2000, 1996, 1995, 1993, 1992, 1991, 1986, 1984, 1982, 1980, 1979, 1976, 1975, 1973, 1970, 1967, 1965, 1960, 1959, 1956, 1955, 1954, 1951, 1950, 1946, 1945, 1943, 1940, 1938, 1933, 1932, 1928, 1926, 1925, 1920
2000 SHATTUCK AVE	2020, 2017, 2014, 2010, 2006, 2005, 2002, 2000, 1996, 1995, 1993, 1992, 1991, 1986, 1984, 1982, 1980, 1979, 1976, 1975, 1973, 1970, 1967, 1965, 1962, 1960, 1959, 1956, 1955, 1954, 1951, 1950, 1946, 1945, 1940, 1938, 1933, 1932, 1928, 1926, 1925, 1920
2000 SHATTUCK SQ	2020, 2017, 2014, 2010, 2006, 2005, 2002, 2000, 1996, 1995, 1993, 1992, 1991, 1986, 1984, 1982, 1980, 1979, 1976, 1975, 1973, 1970, 1967, 1965, 1962, 1960, 1959, 1956, 1955, 1954, 1951, 1950, 1946, 1943, 1940, 1938, 1933, 1932, 1928, 1926, 1925, 1920
2000 SHATTUCK SQ	2020, 2017, 2014, 2010, 2006, 2005, 2002, 2000, 1996, 1995, 1993, 1992, 1991, 1986, 1984, 1982, 1980, 1979, 1976, 1975, 1973, 1970, 1967, 1965, 1962, 1960, 1959, 1956, 1955, 1954, 1951, 1950, 1946, 1945, 1943, 1940, 1933, 1932, 1928, 1926, 1925, 1920
2000 UNIVERSITY AVE	2020, 2017, 2014, 2010, 2006, 2005, 2002, 2000, 1996, 1995, 1993, 1992, 1991, 1986, 1984, 1982, 1980, 1979, 1976, 1975, 1973, 1970, 1967, 1965, 1962, 1960, 1959, 1956, 1955, 1954, 1951, 1950, 1946, 1945, 1943, 1940, 1933, 1932, 1928, 1926, 1925, 1920
2000 UNIVERSITY AVE	2020, 2017, 2014, 2010, 2006, 2005, 2002, 2000, 1996, 1995, 1993, 1992, 1991, 1986, 1984, 1982, 1980, 1979, 1976, 1975, 1973, 1970, 1967, 1965, 1962, 1960, 1959, 1956, 1955, 1954, 1951, 1950, 1946, 1945, 1943, 1940, 1938, 1932, 1928, 1926, 1925, 1920
2000 UNIVERSITY AVE	2020, 2017, 2014, 2010, 2006, 2005, 2002, 2000, 1996, 1995, 1993, 1992, 1991, 1986, 1984, 1982, 1980, 1979, 1976, 1975, 1973, 1970, 1967, 1965, 1962, 1960, 1959, 1956, 1955, 1954, 1951, 1950, 1946, 1943, 1940, 1938, 1933, 1932, 1928, 1926, 1925, 1920
2000 UNIVERSITY AVE	2020, 2017, 2014, 2010, 2006, 2005, 2002, 2000, 1996, 1995, 1993, 1992, 1991, 1986, 1984, 1982, 1980, 1979, 1976, 1975, 1973, 1970, 1967, 1965, 1960, 1959, 1956, 1955, 1954, 1951, 1950, 1946, 1945, 1943, 1940, 1938, 1933, 1932, 1928, 1926, 1925, 1920
2000 UNIVERSITY AVE	2020, 2017, 2014, 2010, 2006, 2005, 2002, 2000, 1996, 1995, 1993, 1992, 1991, 1986, 1984, 1982, 1980, 1979, 1976, 1975, 1973, 1970, 1967, 1965, 1962, 1960, 1959, 1956, 1954, 1951, 1950, 1946, 1945, 1943, 1940, 1938, 1933, 1932, 1928, 1926, 1925, 1920

FINDINGS

Address Researched	Address Not Identified in Research Source
2000 UNIVERSITY AVE	2020, 2017, 2014, 2010, 2006, 2005, 2002, 2000, 1996, 1995, 1993, 1992, 1991, 1986, 1984, 1982, 1980, 1979, 1976, 1975, 1973, 1970, 1967, 1965, 1962, 1960, 1959, 1956, 1955, 1954, 1951, 1946, 1945, 1943, 1940, 1938, 1933, 1932, 1928, 1926, 1925, 1920
2000 UNIVERSITY AVE	2020, 2017, 2014, 2010, 2006, 2005, 2002, 2000, 1996, 1995, 1993, 1992, 1991, 1986, 1984, 1982, 1980, 1979, 1976, 1975, 1973, 1970, 1967, 1965, 1962, 1960, 1959, 1956, 1955, 1954, 1951, 1950, 1946, 1945, 1943, 1940, 1938, 1933, 1932, 1926, 1925, 1920
2000 UNIVERSITY AVE	2020, 2017, 2014, 2010, 2006, 2005, 2002, 2000, 1996, 1995, 1993, 1992, 1991, 1986, 1984, 1982, 1980, 1979, 1976, 1975, 1973, 1967, 1965, 1962, 1960, 1959, 1956, 1955, 1954, 1951, 1950, 1946, 1945, 1943, 1940, 1938, 1933, 1932, 1928, 1926, 1925, 1920
2000 UNIVERSITY AVE	2020, 2017, 2014, 2010, 2006, 2005, 2002, 2000, 1996, 1995, 1993, 1992, 1991, 1984, 1982, 1980, 1979, 1976, 1975, 1973, 1970, 1967, 1965, 1962, 1960, 1959, 1956, 1955, 1954, 1951, 1950, 1946, 1945, 1943, 1940, 1938, 1933, 1932, 1928, 1926, 1925, 1920
2000 UNIVERSITY AVE	2020, 2017, 2014, 2010, 2006, 2005, 2002, 2000, 1996, 1995, 1993, 1992, 1991, 1986, 1984, 1982, 1979, 1976, 1975, 1973, 1970, 1967, 1965, 1962, 1960, 1959, 1956, 1955, 1954, 1951, 1950, 1946, 1945, 1943, 1940, 1938, 1933, 1932, 1928, 1926, 1925, 1920
2000 UNIVERSITY AVE	2020, 2017, 2014, 2010, 2006, 2005, 2002, 2000, 1996, 1995, 1993, 1991, 1986, 1984, 1982, 1980, 1979, 1976, 1975, 1973, 1970, 1967, 1965, 1962, 1960, 1959, 1956, 1955, 1954, 1951, 1950, 1946, 1945, 1943, 1940, 1938, 1933, 1932, 1928, 1926, 1925, 1920
2000 UNIVERSITY AVE	2020, 2017, 2014, 2010, 2006, 2005, 2002, 2000, 1996, 1995, 1993, 1992, 1986, 1984, 1982, 1980, 1979, 1976, 1975, 1973, 1970, 1967, 1965, 1962, 1960, 1959, 1956, 1955, 1954, 1951, 1950, 1946, 1945, 1943, 1940, 1938, 1933, 1932, 1928, 1926, 1925, 1920
2000 UNIVERSITY AVE	2020, 2017, 2014, 2010, 2006, 2005, 2002, 2000, 1996, 1993, 1992, 1991, 1986, 1984, 1982, 1980, 1979, 1976, 1975, 1973, 1970, 1967, 1965, 1962, 1960, 1959, 1956, 1955, 1954, 1951, 1950, 1946, 1945, 1943, 1940, 1938, 1933, 1932, 1928, 1926, 1925, 1920
2000 UNIVERSITY AVE	2020, 2017, 2014, 2010, 2006, 2005, 2002, 2000, 1995, 1993, 1992, 1991, 1986, 1984, 1982, 1980, 1979, 1976, 1975, 1973, 1970, 1967, 1965, 1962, 1960, 1959, 1956, 1955, 1954, 1951, 1950, 1946, 1945, 1943, 1940, 1938, 1933, 1932, 1928, 1926, 1925, 1920
2000 UNIVERSITY AVE	2020, 2017, 2014, 2010, 2006, 2002, 2000, 1996, 1995, 1993, 1992, 1991, 1986, 1984, 1982, 1980, 1979, 1976, 1975, 1973, 1970, 1967, 1965, 1962, 1960, 1959, 1956, 1955, 1954, 1951, 1950, 1946, 1945, 1943, 1940, 1938, 1933, 1932, 1928, 1926, 1925, 1920
2000 UNIVERSITY AVE	2020, 2017, 2014, 2010, 2005, 2002, 2000, 1996, 1995, 1993, 1992, 1991, 1986, 1984, 1982, 1980, 1979, 1976, 1975, 1973, 1970, 1967, 1965, 1962, 1960, 1959, 1956, 1955, 1954, 1951, 1950, 1946, 1945, 1943, 1940, 1938, 1933, 1932, 1928, 1926, 1925, 1920
2000 UNIVERSITY AVE	2020, 2017, 2014, 2010, 2006, 2005, 2002, 1996, 1995, 1993, 1992, 1991, 1986, 1984, 1982, 1980, 1979, 1976, 1975, 1973, 1970, 1967, 1965, 1962, 1960, 1959, 1956, 1955, 1954, 1951, 1950, 1946, 1945, 1943, 1940, 1938, 1933, 1932, 1928, 1926, 1925, 1920
2000 UNIVERSITY AVE	2017, 2014, 2010, 2006, 2005, 2002, 2000, 1996, 1995, 1993, 1992, 1991, 1986, 1984, 1982, 1980, 1979, 1976, 1975, 1973, 1970, 1967, 1965, 1962, 1960, 1959, 1956, 1955, 1954, 1951, 1950, 1946, 1945, 1943, 1940, 1938, 1933, 1932, 1928, 1926, 1925, 1920

FINDINGS

Address Researched	Address Not Identified in Research Source
2000 UNIVERSITY AVE	2020, 2014, 2010, 2006, 2005, 2002, 2000, 1996, 1995, 1993, 1992, 1991, 1986, 1984, 1982, 1980, 1979, 1976, 1975, 1973, 1970, 1967, 1965, 1962, 1960, 1959, 1956, 1955, 1954, 1951, 1950, 1946, 1945, 1943, 1940, 1938, 1933, 1932, 1928, 1926, 1925, 1920
2000 UNIVERSITY AVE	2020, 2017, 2010, 2006, 2005, 2002, 2000, 1996, 1995, 1993, 1992, 1991, 1986, 1984, 1982, 1980, 1979, 1976, 1975, 1973, 1970, 1967, 1965, 1962, 1960, 1959, 1956, 1955, 1954, 1951, 1950, 1946, 1945, 1943, 1940, 1938, 1933, 1932, 1928, 1926, 1925, 1920
2000 UNIVERSITY AVE	2020, 2017, 2014, 2006, 2005, 2002, 2000, 1996, 1995, 1993, 1992, 1991, 1986, 1984, 1982, 1980, 1979, 1976, 1975, 1973, 1970, 1967, 1965, 1962, 1960, 1959, 1956, 1955, 1954, 1951, 1950, 1946, 1945, 1943, 1940, 1938, 1933, 1932, 1928, 1926, 1925, 1920
2000 UNIVERSITY WAY	2020, 2017, 2014, 2010, 2006, 2005, 2002, 2000, 1996, 1995, 1993, 1992, 1991, 1986, 1984, 1982, 1980, 1979, 1976, 1975, 1973, 1970, 1967, 1965, 1962, 1960, 1959, 1956, 1955, 1954, 1951, 1950, 1946, 1945, 1943, 1940, 1938, 1933, 1932, 1928, 1926, 1920
2001 ADDISON	2020, 2017, 2014, 2010, 2006, 2005, 2002, 2000, 1996, 1995, 1993, 1992, 1991, 1984, 1982, 1980, 1979, 1976, 1975, 1973, 1970, 1967, 1965, 1962, 1960, 1959, 1956, 1955, 1954, 1951, 1950, 1946, 1945, 1943, 1940, 1938, 1933, 1932, 1928, 1926, 1925, 1920
2001 ADDISON AVE	2020, 2017, 2014, 2010, 2006, 2005, 2002, 2000, 1996, 1995, 1993, 1992, 1991, 1986, 1984, 1982, 1980, 1979, 1976, 1973, 1970, 1967, 1965, 1962, 1960, 1959, 1956, 1955, 1954, 1951, 1950, 1946, 1945, 1943, 1940, 1938, 1933, 1932, 1928, 1926, 1925, 1920
2001 ADDISON CT	2020, 2017, 2014, 2010, 2006, 2005, 2002, 2000, 1996, 1995, 1993, 1992, 1991, 1986, 1984, 1982, 1980, 1979, 1976, 1975, 1973, 1970, 1967, 1965, 1962, 1960, 1959, 1956, 1955, 1954, 1951, 1946, 1945, 1943, 1940, 1938, 1933, 1932, 1928, 1926, 1925, 1920
2001 ADDISON CT	2020, 2017, 2014, 2010, 2006, 2005, 2002, 2000, 1996, 1995, 1993, 1992, 1991, 1986, 1984, 1982, 1980, 1979, 1976, 1975, 1973, 1970, 1967, 1965, 1962, 1960, 1959, 1956, 1954, 1951, 1950, 1946, 1945, 1943, 1940, 1938, 1933, 1932, 1928, 1926, 1925, 1920
2001 ADDISON ST	2020, 2017, 2014, 2010, 2006, 2005, 2002, 2000, 1996, 1995, 1993, 1992, 1991, 1986, 1984, 1982, 1980, 1979, 1976, 1975, 1973, 1970, 1967, 1965, 1962, 1960, 1959, 1956, 1955, 1954, 1951, 1950, 1946, 1945, 1940, 1938, 1933, 1932, 1928, 1926, 1925, 1920
2001 ADDISON ST	2020, 2017, 2014, 2010, 2006, 2005, 2002, 2000, 1996, 1995, 1993, 1992, 1991, 1986, 1984, 1982, 1980, 1979, 1976, 1975, 1973, 1970, 1967, 1965, 1960, 1959, 1956, 1955, 1954, 1951, 1950, 1946, 1945, 1943, 1940, 1938, 1933, 1932, 1928, 1926, 1925, 1920
2001 ADDISON ST	2020, 2017, 2014, 2010, 2006, 2005, 2002, 2000, 1996, 1993, 1992, 1991, 1986, 1984, 1982, 1980, 1979, 1976, 1975, 1973, 1970, 1967, 1965, 1962, 1960, 1959, 1956, 1955, 1954, 1951, 1950, 1946, 1945, 1943, 1940, 1938, 1933, 1932, 1928, 1926, 1925, 1920
2001 ADDISON ST	2020, 2017, 2014, 2010, 2006, 2005, 2002, 2000, 1996, 1995, 1993, 1991, 1986, 1984, 1982, 1980, 1979, 1976, 1975, 1973, 1970, 1967, 1965, 1962, 1960, 1959, 1956, 1955, 1954, 1951, 1950, 1946, 1945, 1943, 1940, 1938, 1933, 1932, 1928, 1926, 1925, 1920
2001 ADDISON ST	2020, 2017, 2014, 2006, 2005, 2002, 2000, 1996, 1995, 1993, 1992, 1991, 1986, 1984, 1982, 1980, 1979, 1976, 1975, 1973, 1970, 1967, 1965, 1962, 1960, 1959, 1956, 1955, 1954, 1951, 1950, 1946, 1945, 1943, 1940, 1938, 1933, 1932, 1928, 1926, 1925, 1920

FINDINGS

Address Researched	Address Not Identified in Research Source
2001 ADDISON ST	2020, 2017, 2010, 2006, 2005, 2002, 2000, 1996, 1995, 1993, 1992, 1991, 1986, 1984, 1982, 1980, 1979, 1976, 1975, 1973, 1970, 1967, 1965, 1962, 1960, 1959, 1956, 1955, 1954, 1951, 1950, 1946, 1945, 1943, 1940, 1938, 1933, 1932, 1928, 1926, 1925, 1920
2001 ADDISON ST	2020, 2014, 2010, 2006, 2005, 2002, 2000, 1996, 1995, 1993, 1992, 1991, 1986, 1984, 1982, 1980, 1979, 1976, 1975, 1973, 1970, 1967, 1965, 1962, 1960, 1959, 1956, 1955, 1954, 1951, 1950, 1946, 1945, 1943, 1940, 1938, 1933, 1932, 1928, 1926, 1925, 1920
2001 ADDISON ST	2017, 2014, 2010, 2006, 2005, 2002, 2000, 1996, 1995, 1993, 1992, 1991, 1986, 1984, 1982, 1980, 1979, 1976, 1975, 1973, 1970, 1967, 1965, 1962, 1960, 1959, 1956, 1955, 1954, 1951, 1950, 1946, 1945, 1943, 1940, 1938, 1933, 1932, 1928, 1926, 1925, 1920
2036 UNIVERSITY AVE	2020, 2017, 2014, 2010, 2006, 2005, 2002, 2000, 1995, 1993, 1992, 1991, 1986, 1984, 1982, 1980, 1979, 1976, 1975, 1973, 1970, 1967, 1965, 1962, 1960, 1959, 1956, 1955, 1954, 1951, 1950, 1946, 1945, 1943, 1940, 1938, 1933, 1932, 1928, 1926, 1925, 1920
2036 UNIVERSITY AVE	2020, 2017, 2014, 2010, 2006, 2005, 2002, 2000, 1996, 1995, 1993, 1992, 1991, 1986, 1984, 1982, 1979, 1976, 1975, 1973, 1970, 1967, 1965, 1962, 1960, 1959, 1956, 1955, 1954, 1951, 1950, 1946, 1945, 1943, 1940, 1938, 1933, 1932, 1928, 1926, 1925, 1920
2036 UNIVERSITY AVE	2020, 2017, 2014, 2010, 2006, 2005, 2002, 2000, 1996, 1995, 1993, 1992, 1991, 1984, 1982, 1980, 1979, 1976, 1975, 1973, 1970, 1967, 1965, 1962, 1960, 1959, 1956, 1955, 1954, 1951, 1950, 1946, 1945, 1943, 1940, 1938, 1933, 1932, 1928, 1926, 1925, 1920
2036 UNIVERSITY AVE	2020, 2017, 2014, 2010, 2006, 2005, 2002, 2000, 1996, 1995, 1993, 1992, 1991, 1986, 1984, 1982, 1980, 1979, 1976, 1975, 1973, 1967, 1965, 1962, 1960, 1959, 1956, 1955, 1954, 1951, 1950, 1946, 1945, 1943, 1940, 1938, 1933, 1932, 1928, 1926, 1925, 1920
2036 UNIVERSITY AVE	2020, 2017, 2014, 2010, 2006, 2005, 2002, 2000, 1996, 1995, 1993, 1992, 1991, 1986, 1984, 1982, 1980, 1979, 1976, 1975, 1973, 1970, 1967, 1965, 1962, 1960, 1959, 1956, 1955, 1954, 1951, 1950, 1946, 1945, 1943, 1940, 1938, 1932, 1928, 1926, 1925, 1920
2036 UNIVERSITY AVE	2020, 2017, 2014, 2010, 2006, 2005, 2002, 2000, 1996, 1995, 1993, 1992, 1991, 1986, 1984, 1982, 1980, 1979, 1976, 1975, 1973, 1970, 1967, 1965, 1962, 1960, 1959, 1956, 1954, 1951, 1950, 1946, 1945, 1943, 1940, 1938, 1933, 1932, 1928, 1926, 1925, 1920
2036 UNIVERSITY AVE	2020, 2017, 2014, 2010, 2006, 2005, 2002, 2000, 1996, 1995, 1993, 1992, 1991, 1986, 1984, 1982, 1980, 1979, 1976, 1975, 1973, 1970, 1967, 1965, 1962, 1960, 1959, 1956, 1955, 1954, 1951, 1946, 1945, 1943, 1940, 1938, 1933, 1932, 1928, 1926, 1925, 1920
2036 UNIVERSITY AVE	2020, 2017, 2014, 2010, 2006, 2005, 2002, 2000, 1996, 1995, 1993, 1992, 1991, 1986, 1984, 1982, 1980, 1979, 1976, 1975, 1973, 1970, 1967, 1965, 1962, 1960, 1959, 1956, 1955, 1954, 1951, 1950, 1946, 1945, 1943, 1940, 1938, 1933, 1932, 1926, 1925, 1920
2036 UNIVERSITY DR	2020, 2017, 2014, 2010, 2006, 2005, 2002, 2000, 1996, 1995, 1993, 1992, 1991, 1986, 1984, 1982, 1980, 1979, 1976, 1975, 1973, 1970, 1967, 1965, 1962, 1960, 1959, 1956, 1955, 1954, 1951, 1950, 1946, 1945, 1943, 1940, 1933, 1932, 1928, 1926, 1925, 1920
2036 UNIVERSITY WAY	2020, 2017, 2014, 2010, 2006, 2005, 2002, 2000, 1996, 1995, 1993, 1992, 1991, 1986, 1984, 1982, 1980, 1979, 1976, 1975, 1973, 1970, 1967, 1965, 1962, 1960, 1959, 1956, 1955, 1954, 1951, 1950, 1946, 1943, 1940, 1938, 1933, 1932, 1928, 1926, 1925, 1920

FINDINGS

Address Researched	Address Not Identified in Research Source
2036 UNIVERSITY WAY	2020, 2017, 2014, 2010, 2006, 2005, 2002, 2000, 1996, 1995, 1993, 1992, 1991, 1986, 1984, 1982, 1980, 1979, 1976, 1975, 1973, 1970, 1967, 1965, 1962, 1960, 1959, 1956, 1955, 1954, 1951, 1950, 1946, 1945, 1943, 1940, 1938, 1933, 1932, 1928, 1926, 1920
2037 1/2 HEARST AVE	2020, 2017, 2014, 2010, 2006, 2005, 2002, 2000, 1996, 1995, 1993, 1992, 1991, 1986, 1984, 1982, 1980, 1979, 1976, 1975, 1973, 1970, 1967, 1965, 1962, 1960, 1959, 1956, 1955, 1954, 1951, 1950, 1946, 1945, 1943, 1940, 1933, 1932, 1928, 1926, 1925, 1920
2037 1/2 HEARST AVE	2020, 2017, 2014, 2010, 2006, 2005, 2002, 2000, 1996, 1995, 1993, 1992, 1991, 1986, 1984, 1982, 1980, 1979, 1976, 1975, 1973, 1970, 1967, 1965, 1962, 1960, 1959, 1956, 1955, 1954, 1951, 1950, 1946, 1945, 1943, 1940, 1938, 1932, 1928, 1926, 1925, 1920
2037 1/2 HEARST AVE	2020, 2017, 2014, 2010, 2006, 2005, 2002, 2000, 1996, 1995, 1993, 1992, 1991, 1986, 1984, 1982, 1980, 1979, 1976, 1975, 1973, 1970, 1967, 1965, 1962, 1960, 1959, 1956, 1955, 1954, 1951, 1950, 1946, 1943, 1940, 1938, 1933, 1932, 1928, 1926, 1925, 1920
2037 1/2 HEARST AVE	2020, 2017, 2014, 2010, 2006, 2005, 2002, 2000, 1996, 1995, 1993, 1992, 1991, 1986, 1984, 1982, 1980, 1979, 1976, 1975, 1973, 1970, 1967, 1965, 1962, 1960, 1959, 1956, 1954, 1951, 1950, 1946, 1945, 1943, 1940, 1938, 1933, 1932, 1928, 1926, 1925, 1920
2037 BERKELEY WAY	2020, 2017, 2014, 2010, 2006, 2005, 2002, 2000, 1996, 1995, 1993, 1992, 1991, 1986, 1984, 1982, 1980, 1979, 1976, 1975, 1973, 1970, 1967, 1965, 1962, 1960, 1959, 1956, 1954, 1951, 1950, 1946, 1945, 1943, 1940, 1938, 1933, 1932, 1928, 1926, 1925, 1920
2037 BERKELEY WAY	2020, 2017, 2014, 2010, 2006, 2005, 2002, 2000, 1996, 1995, 1993, 1992, 1991, 1986, 1984, 1982, 1980, 1979, 1976, 1975, 1973, 1970, 1967, 1965, 1962, 1960, 1959, 1956, 1955, 1954, 1951, 1946, 1945, 1943, 1940, 1938, 1933, 1932, 1928, 1926, 1925, 1920
2037 BERKELEY WAY	2020, 2017, 2014, 2010, 2006, 2005, 2002, 2000, 1996, 1995, 1993, 1992, 1991, 1986, 1984, 1982, 1980, 1979, 1976, 1975, 1973, 1970, 1967, 1965, 1962, 1960, 1959, 1956, 1955, 1954, 1951, 1950, 1946, 1945, 1943, 1940, 1933, 1932, 1928, 1926, 1925, 1920
2037 BERKELEY WAY	2020, 2017, 2014, 2010, 2006, 2005, 2002, 2000, 1996, 1995, 1993, 1992, 1991, 1986, 1984, 1982, 1980, 1979, 1976, 1975, 1973, 1970, 1967, 1965, 1962, 1960, 1959, 1956, 1955, 1954, 1951, 1950, 1946, 1945, 1940, 1938, 1933, 1932, 1928, 1926, 1925, 1920
2037 BERKELEY WAY	2020, 2017, 2014, 2010, 2006, 2005, 2002, 2000, 1996, 1995, 1993, 1992, 1991, 1986, 1984, 1982, 1980, 1979, 1976, 1975, 1973, 1970, 1967, 1965, 1962, 1960, 1959, 1956, 1955, 1954, 1951, 1950, 1946, 1945, 1943, 1940, 1938, 1933, 1932, 1928, 1926, 1920
2037 BERKELEY WAY	2020, 2017, 2014, 2010, 2006, 2005, 2002, 2000, 1996, 1995, 1993, 1992, 1991, 1986, 1984, 1982, 1980, 1979, 1976, 1975, 1973, 1970, 1967, 1965, 1962, 1960, 1959, 1956, 1955, 1954, 1951, 1950, 1946, 1945, 1943, 1940, 1938, 1933, 1932, 1928, 1926, 1925
2037 HEARST AVE	2020, 2017, 2014, 2010, 2006, 2005, 2002, 2000, 1996, 1995, 1993, 1992, 1991, 1986, 1984, 1982, 1980, 1979, 1976, 1975, 1973, 1970, 1967, 1965, 1962, 1960, 1959, 1956, 1955, 1954, 1951, 1950, 1946, 1945, 1940, 1938, 1933, 1932, 1928, 1926, 1925, 1920
2037 HEARST AVE	2020, 2017, 2014, 2010, 2006, 2005, 2002, 2000, 1996, 1995, 1993, 1992, 1991, 1986, 1984, 1982, 1980, 1979, 1976, 1975, 1973, 1970, 1967, 1965, 1962, 1960, 1959, 1956, 1955, 1954, 1951, 1950, 1946, 1945, 1943, 1940, 1938, 1932, 1928, 1926, 1925, 1920

FINDINGS

Address Researched	Address Not Identified in Research Source
2037 HEARST AVE	2020, 2017, 2014, 2010, 2006, 2005, 2002, 2000, 1996, 1995, 1993, 1992, 1991, 1986, 1984, 1982, 1980, 1979, 1976, 1975, 1973, 1970, 1967, 1965, 1962, 1960, 1959, 1956, 1955, 1954, 1951, 1946, 1945, 1943, 1940, 1938, 1933, 1932, 1928, 1926, 1925, 1920
2037 HEARST AVE	2020, 2017, 2014, 2010, 2006, 2005, 2002, 2000, 1996, 1995, 1993, 1992, 1991, 1986, 1984, 1982, 1980, 1979, 1976, 1975, 1973, 1970, 1967, 1965, 1962, 1960, 1959, 1956, 1955, 1954, 1951, 1950, 1946, 1943, 1940, 1938, 1933, 1932, 1928, 1926, 1925, 1920
2037 HEARST AVE	2020, 2017, 2014, 2010, 2006, 2005, 2002, 2000, 1996, 1995, 1993, 1992, 1991, 1986, 1984, 1982, 1980, 1979, 1976, 1975, 1973, 1970, 1967, 1965, 1962, 1960, 1959, 1956, 1954, 1951, 1950, 1946, 1945, 1943, 1940, 1938, 1933, 1932, 1928, 1926, 1925, 1920
2037 HEARST AVE	2020, 2017, 2014, 2010, 2006, 2005, 2002, 2000, 1996, 1995, 1993, 1992, 1991, 1986, 1984, 1982, 1980, 1979, 1976, 1975, 1973, 1970, 1967, 1965, 1960, 1959, 1956, 1955, 1954, 1951, 1950, 1946, 1945, 1943, 1940, 1938, 1933, 1932, 1928, 1926, 1925, 1920
2037 HEARST AVE	2020, 2017, 2014, 2010, 2006, 2005, 2002, 2000, 1996, 1995, 1993, 1992, 1991, 1986, 1984, 1982, 1980, 1979, 1976, 1975, 1973, 1967, 1965, 1962, 1960, 1959, 1956, 1955, 1954, 1951, 1950, 1946, 1945, 1943, 1940, 1938, 1933, 1932, 1928, 1926, 1925, 1920
2037 HEARST AVE	2020, 2017, 2014, 2010, 2006, 2005, 2002, 2000, 1996, 1995, 1993, 1992, 1991, 1986, 1984, 1982, 1979, 1976, 1975, 1973, 1970, 1967, 1965, 1962, 1960, 1959, 1956, 1955, 1954, 1951, 1950, 1946, 1945, 1943, 1940, 1938, 1933, 1932, 1928, 1926, 1925, 1920
2037 HEARST AVE	2020, 2017, 2014, 2010, 2006, 2005, 2002, 2000, 1996, 1995, 1993, 1991, 1986, 1984, 1982, 1980, 1979, 1976, 1975, 1973, 1970, 1967, 1965, 1962, 1960, 1959, 1956, 1955, 1954, 1951, 1950, 1946, 1945, 1943, 1940, 1938, 1933, 1932, 1928, 1926, 1925, 1920
2037 HEARST AVE	2020, 2017, 2014, 2010, 2006, 2005, 2002, 2000, 1996, 1995, 1993, 1992, 1986, 1984, 1982, 1980, 1979, 1976, 1975, 1973, 1970, 1967, 1965, 1962, 1960, 1959, 1956, 1955, 1954, 1951, 1950, 1946, 1945, 1943, 1940, 1938, 1933, 1932, 1928, 1926, 1925, 1920
2037 HEARST AVE	2020, 2017, 2014, 2010, 2006, 2005, 2002, 2000, 1996, 1995, 1993, 1992, 1991, 1984, 1982, 1980, 1979, 1976, 1975, 1973, 1970, 1967, 1965, 1962, 1960, 1959, 1956, 1955, 1954, 1951, 1950, 1946, 1945, 1943, 1940, 1938, 1933, 1932, 1928, 1926, 1925, 1920
2037 HEARST AVE	2020, 2017, 2014, 2010, 2006, 2005, 2002, 1996, 1995, 1993, 1992, 1991, 1986, 1984, 1982, 1980, 1979, 1976, 1975, 1973, 1970, 1967, 1965, 1962, 1960, 1959, 1956, 1955, 1954, 1951, 1950, 1946, 1945, 1943, 1940, 1938, 1933, 1932, 1928, 1926, 1925, 1920
2037 HEARST AVE	2020, 2017, 2014, 2010, 2005, 2002, 2000, 1996, 1995, 1993, 1992, 1991, 1986, 1984, 1982, 1980, 1979, 1976, 1975, 1973, 1970, 1967, 1965, 1962, 1960, 1959, 1956, 1955, 1954, 1951, 1950, 1946, 1945, 1943, 1940, 1938, 1933, 1932, 1928, 1926, 1925, 1920
2037 HEARST DR	2020, 2017, 2014, 2010, 2006, 2005, 2002, 2000, 1996, 1995, 1993, 1992, 1991, 1986, 1984, 1982, 1980, 1979, 1976, 1975, 1973, 1970, 1967, 1965, 1962, 1960, 1959, 1956, 1955, 1954, 1951, 1950, 1946, 1943, 1940, 1938, 1933, 1932, 1928, 1926, 1925, 1920
2037 HEARST DR	2020, 2017, 2014, 2010, 2006, 2005, 2002, 2000, 1996, 1995, 1993, 1992, 1991, 1986, 1984, 1982, 1980, 1979, 1976, 1975, 1973, 1970, 1967, 1965, 1962, 1960, 1959, 1956, 1955, 1954, 1951, 1946, 1945, 1943, 1940, 1938, 1933, 1932, 1928, 1926, 1925, 1920

FINDINGS

Address Researched	Address Not Identified in Research Source
2037 HEARST DR	2020, 2017, 2014, 2010, 2006, 2005, 2002, 2000, 1996, 1995, 1993, 1992, 1991, 1986, 1984, 1982, 1980, 1979, 1976, 1975, 1973, 1970, 1967, 1965, 1962, 1960, 1959, 1956, 1955, 1954, 1951, 1950, 1946, 1945, 1943, 1940, 1938, 1933, 1932, 1926, 1925, 1920
2037 SHATTUCK AVE	2020, 2017, 2014, 2010, 2006, 2005, 2002, 2000, 1996, 1995, 1993, 1992, 1991, 1986, 1984, 1982, 1980, 1979, 1976, 1975, 1973, 1970, 1967, 1965, 1962, 1960, 1959, 1956, 1955, 1954, 1951, 1950, 1946, 1945, 1943, 1940, 1938, 1933, 1932, 1926, 1925, 1920
2037 SHATTUCK AVE	2020, 2017, 2014, 2010, 2006, 2005, 2002, 2000, 1996, 1995, 1993, 1992, 1991, 1986, 1984, 1982, 1980, 1979, 1976, 1975, 1973, 1970, 1967, 1965, 1962, 1960, 1959, 1956, 1955, 1954, 1951, 1950, 1946, 1945, 1943, 1940, 1938, 1932, 1928, 1926, 1925, 1920
2037 SHATTUCK AVE	2020, 2017, 2014, 2010, 2006, 2005, 2002, 2000, 1996, 1995, 1993, 1992, 1991, 1986, 1984, 1982, 1980, 1979, 1976, 1975, 1973, 1970, 1967, 1965, 1962, 1960, 1959, 1956, 1955, 1954, 1951, 1946, 1945, 1943, 1940, 1938, 1933, 1932, 1928, 1926, 1925, 1920
2037 SHATTUCK AVE	2020, 2017, 2014, 2010, 2006, 2005, 2002, 2000, 1996, 1995, 1993, 1992, 1991, 1986, 1984, 1982, 1980, 1979, 1976, 1975, 1973, 1970, 1967, 1965, 1960, 1959, 1956, 1955, 1954, 1951, 1950, 1946, 1945, 1943, 1940, 1938, 1933, 1932, 1928, 1926, 1925, 1920
2037 SHATTUCK AVE	2020, 2017, 2014, 2010, 2006, 2005, 2002, 2000, 1996, 1995, 1993, 1992, 1991, 1986, 1984, 1982, 1980, 1979, 1976, 1975, 1973, 1970, 1967, 1965, 1962, 1960, 1959, 1956, 1954, 1951, 1950, 1946, 1945, 1943, 1940, 1938, 1933, 1932, 1928, 1926, 1925, 1920
2037 SHATTUCK AVE	2020, 2017, 2014, 2010, 2006, 2005, 2002, 2000, 1996, 1995, 1993, 1992, 1991, 1986, 1984, 1982, 1980, 1979, 1976, 1975, 1973, 1970, 1967, 1965, 1962, 1960, 1959, 1956, 1955, 1954, 1951, 1950, 1946, 1945, 1940, 1938, 1933, 1932, 1928, 1926, 1925, 1920
2037 SHATTUCK AVE	2020, 2017, 2014, 2010, 2006, 2005, 2002, 2000, 1996, 1995, 1993, 1992, 1991, 1986, 1984, 1982, 1980, 1979, 1976, 1975, 1973, 1970, 1967, 1965, 1962, 1960, 1959, 1956, 1955, 1954, 1951, 1950, 1946, 1943, 1940, 1938, 1933, 1932, 1928, 1926, 1925, 1920
2037 SHATTUCK AVE	2020, 2017, 2014, 2010, 2005, 2002, 2000, 1996, 1995, 1993, 1992, 1991, 1986, 1984, 1982, 1980, 1979, 1976, 1975, 1973, 1970, 1967, 1965, 1962, 1960, 1959, 1956, 1955, 1954, 1951, 1950, 1946, 1945, 1943, 1940, 1938, 1933, 1932, 1928, 1926, 1925, 1920
2037 SHATTUCK AVE	2020, 2017, 2014, 2010, 2006, 2005, 2002, 1996, 1995, 1993, 1992, 1991, 1986, 1984, 1982, 1980, 1979, 1976, 1975, 1973, 1970, 1967, 1965, 1962, 1960, 1959, 1956, 1955, 1954, 1951, 1950, 1946, 1945, 1943, 1940, 1938, 1933, 1932, 1928, 1926, 1925, 1920
2037 SHATTUCK AVE	2020, 2017, 2014, 2010, 2006, 2005, 2002, 2000, 1995, 1993, 1992, 1991, 1986, 1984, 1982, 1980, 1979, 1976, 1975, 1973, 1970, 1967, 1965, 1962, 1960, 1959, 1956, 1955, 1954, 1951, 1950, 1946, 1945, 1943, 1940, 1938, 1933, 1932, 1928, 1926, 1925, 1920
2037 SHATTUCK AVE	2020, 2014, 2010, 2006, 2005, 2002, 2000, 1996, 1995, 1993, 1992, 1991, 1986, 1984, 1982, 1980, 1979, 1976, 1975, 1973, 1970, 1967, 1965, 1962, 1960, 1959, 1956, 1955, 1954, 1951, 1950, 1946, 1945, 1943, 1940, 1938, 1933, 1932, 1928, 1926, 1925, 1920
2037 SHATTUCK AVE	2020, 2017, 2014, 2006, 2005, 2002, 2000, 1996, 1995, 1993, 1992, 1991, 1986, 1984, 1982, 1980, 1979, 1976, 1975, 1973, 1970, 1967, 1965, 1962, 1960, 1959, 1956, 1955, 1954, 1951, 1950, 1946, 1945, 1943, 1940, 1938, 1933, 1932, 1928, 1926, 1925, 1920

FINDINGS

Address Researched	Address Not Identified in Research Source
2037 SHATTUCK AVE	2020, 2017, 2010, 2006, 2005, 2002, 2000, 1996, 1995, 1993, 1992, 1991, 1986, 1984, 1982, 1980, 1979, 1976, 1975, 1973, 1970, 1967, 1965, 1962, 1960, 1959, 1956, 1955, 1954, 1951, 1950, 1946, 1945, 1943, 1940, 1938, 1933, 1932, 1928, 1926, 1925, 1920
2037 SHATTUCK AVE	2020, 2017, 2014, 2010, 2006, 2005, 2002, 2000, 1996, 1995, 1993, 1992, 1986, 1984, 1982, 1980, 1979, 1976, 1975, 1973, 1970, 1967, 1965, 1962, 1960, 1959, 1956, 1955, 1954, 1951, 1950, 1946, 1945, 1943, 1940, 1938, 1933, 1932, 1928, 1926, 1925, 1920
2037 SHATTUCK AVE	2020, 2017, 2014, 2010, 2006, 2005, 2002, 2000, 1996, 1995, 1993, 1991, 1986, 1984, 1982, 1980, 1979, 1976, 1975, 1973, 1970, 1967, 1965, 1962, 1960, 1959, 1956, 1955, 1954, 1951, 1950, 1946, 1945, 1943, 1940, 1938, 1933, 1932, 1928, 1926, 1925, 1920
2037 SHATTUCK AVE	2020, 2017, 2014, 2010, 2006, 2005, 2002, 2000, 1996, 1993, 1992, 1991, 1986, 1984, 1982, 1980, 1979, 1976, 1975, 1973, 1970, 1967, 1965, 1962, 1960, 1959, 1956, 1955, 1954, 1951, 1950, 1946, 1945, 1943, 1940, 1938, 1933, 1932, 1928, 1926, 1925, 1920
2037 SHATTUCK AVE	2020, 2017, 2014, 2010, 2006, 2005, 2002, 2000, 1996, 1995, 1993, 1992, 1991, 1984, 1982, 1980, 1979, 1976, 1975, 1973, 1970, 1967, 1965, 1962, 1960, 1959, 1956, 1955, 1954, 1951, 1950, 1946, 1945, 1943, 1940, 1938, 1933, 1932, 1928, 1926, 1925, 1920
2037 SHATTUCK AVE	2020, 2017, 2014, 2010, 2006, 2005, 2002, 2000, 1996, 1995, 1993, 1992, 1991, 1986, 1984, 1982, 1979, 1976, 1975, 1973, 1970, 1967, 1965, 1962, 1960, 1959, 1956, 1955, 1954, 1951, 1950, 1946, 1945, 1943, 1940, 1938, 1933, 1932, 1928, 1926, 1925, 1920
2037 SHATTUCK AVE	2020, 2017, 2014, 2010, 2006, 2005, 2002, 2000, 1996, 1995, 1993, 1992, 1991, 1986, 1984, 1982, 1980, 1979, 1976, 1975, 1973, 1967, 1965, 1962, 1960, 1959, 1956, 1955, 1954, 1951, 1950, 1946, 1945, 1943, 1940, 1938, 1933, 1932, 1928, 1926, 1925, 1920
2037 SHATTUCK AVE	2020, 2017, 2014, 2010, 2006, 2005, 2002, 2000, 1996, 1995, 1993, 1992, 1991, 1986, 1984, 1982, 1980, 1979, 1976, 1973, 1970, 1967, 1965, 1962, 1960, 1959, 1956, 1955, 1954, 1951, 1950, 1946, 1945, 1943, 1940, 1938, 1933, 1932, 1928, 1926, 1925, 1920
2037 SHATTUCK SQ	2020, 2017, 2014, 2010, 2006, 2005, 2002, 2000, 1996, 1995, 1993, 1992, 1991, 1986, 1984, 1982, 1980, 1979, 1976, 1975, 1973, 1970, 1967, 1965, 1962, 1960, 1959, 1956, 1955, 1954, 1951, 1950, 1946, 1945, 1943, 1940, 1933, 1932, 1928, 1926, 1925, 1920
2037 SHATTUCK SQ	2020, 2017, 2014, 2010, 2006, 2005, 2002, 2000, 1996, 1995, 1993, 1992, 1991, 1986, 1984, 1982, 1980, 1979, 1976, 1975, 1973, 1970, 1967, 1965, 1962, 1960, 1959, 1956, 1955, 1954, 1951, 1950, 1946, 1945, 1943, 1940, 1938, 1933, 1932, 1928, 1926, 1925
2037 SHATTUCK SQ	2020, 2017, 2014, 2010, 2006, 2005, 2002, 2000, 1996, 1995, 1993, 1992, 1991, 1986, 1984, 1982, 1980, 1979, 1976, 1975, 1973, 1970, 1967, 1965, 1962, 1960, 1959, 1956, 1955, 1954, 1951, 1950, 1946, 1945, 1943, 1940, 1938, 1933, 1932, 1928, 1926, 1920
2037 UNIVERSITY AVE	2020, 2017, 2014, 2010, 2006, 2005, 2002, 2000, 1996, 1995, 1993, 1992, 1991, 1986, 1984, 1982, 1980, 1979, 1976, 1975, 1973, 1970, 1967, 1965, 1962, 1960, 1959, 1956, 1954, 1951, 1950, 1946, 1945, 1943, 1940, 1938, 1933, 1932, 1928, 1926, 1925, 1920
2037 UNIVERSITY AVE	2020, 2017, 2014, 2010, 2006, 2005, 2002, 2000, 1996, 1995, 1993, 1992, 1991, 1986, 1984, 1982, 1980, 1979, 1976, 1975, 1973, 1967, 1965, 1962, 1960, 1959, 1956, 1955, 1954, 1951, 1950, 1946, 1945, 1943, 1940, 1938, 1933, 1932, 1928, 1926, 1925, 1920

FINDINGS

Address Researched	Address Not Identified in Research Source
2037 UNIVERSITY AVE	2020, 2017, 2014, 2010, 2006, 2005, 2002, 2000, 1996, 1995, 1993, 1992, 1991, 1986, 1984, 1982, 1979, 1976, 1975, 1973, 1970, 1967, 1965, 1962, 1960, 1959, 1956, 1955, 1954, 1951, 1950, 1946, 1945, 1943, 1940, 1938, 1933, 1932, 1928, 1926, 1925, 1920
2037 UNIVERSITY AVE	2020, 2017, 2014, 2010, 2006, 2005, 2002, 2000, 1996, 1995, 1993, 1992, 1991, 1984, 1982, 1980, 1979, 1976, 1975, 1973, 1970, 1967, 1965, 1962, 1960, 1959, 1956, 1955, 1954, 1951, 1950, 1946, 1945, 1943, 1940, 1938, 1933, 1932, 1928, 1926, 1925, 1920
2037 UNIVERSITY AVE	2020, 2017, 2014, 2010, 2006, 2005, 2002, 2000, 1995, 1993, 1992, 1991, 1986, 1984, 1982, 1980, 1979, 1976, 1975, 1973, 1970, 1967, 1965, 1962, 1960, 1959, 1956, 1955, 1954, 1951, 1950, 1946, 1945, 1943, 1940, 1938, 1933, 1932, 1928, 1926, 1925, 1920
2037 UNIVERSITY AVE	2020, 2017, 2014, 2010, 2006, 2005, 2002, 2000, 1996, 1993, 1992, 1991, 1986, 1984, 1982, 1980, 1979, 1976, 1975, 1973, 1970, 1967, 1965, 1962, 1960, 1959, 1956, 1955, 1954, 1951, 1950, 1946, 1945, 1943, 1940, 1938, 1933, 1932, 1928, 1926, 1925, 1920
2037 UNIVERSITY AVE	2020, 2017, 2014, 2010, 2006, 2005, 2002, 2000, 1996, 1995, 1993, 1991, 1986, 1984, 1982, 1980, 1979, 1976, 1975, 1973, 1970, 1967, 1965, 1962, 1960, 1959, 1956, 1955, 1954, 1951, 1950, 1946, 1945, 1943, 1940, 1938, 1933, 1932, 1928, 1926, 1925, 1920
2037 UNIVERSITY AVE	2020, 2017, 2014, 2010, 2006, 2005, 2002, 2000, 1996, 1995, 1993, 1992, 1986, 1984, 1982, 1980, 1979, 1976, 1975, 1973, 1970, 1967, 1965, 1962, 1960, 1959, 1956, 1955, 1954, 1951, 1950, 1946, 1945, 1943, 1940, 1938, 1933, 1932, 1928, 1926, 1925, 1920
2037 UNIVERSITY AVE	2020, 2017, 2010, 2006, 2005, 2002, 2000, 1996, 1995, 1993, 1992, 1991, 1986, 1984, 1982, 1980, 1979, 1976, 1975, 1973, 1970, 1967, 1965, 1962, 1960, 1959, 1956, 1955, 1954, 1951, 1950, 1946, 1945, 1943, 1940, 1938, 1933, 1932, 1928, 1926, 1925, 1920
2037 UNIVERSITY AVE	2020, 2017, 2014, 2006, 2005, 2002, 2000, 1996, 1995, 1993, 1992, 1991, 1986, 1984, 1982, 1980, 1979, 1976, 1975, 1973, 1970, 1967, 1965, 1962, 1960, 1959, 1956, 1955, 1954, 1951, 1950, 1946, 1945, 1943, 1940, 1938, 1933, 1932, 1928, 1926, 1925, 1920
2037 UNIVERSITY AVE	2020, 2014, 2010, 2006, 2005, 2002, 2000, 1996, 1995, 1993, 1992, 1991, 1986, 1984, 1982, 1980, 1979, 1976, 1975, 1973, 1970, 1967, 1965, 1962, 1960, 1959, 1956, 1955, 1954, 1951, 1950, 1946, 1945, 1943, 1940, 1938, 1933, 1932, 1928, 1926, 1925, 1920
2037 UNIVERSITY AVE	2020, 2017, 2014, 2010, 2006, 2005, 2002, 1996, 1995, 1993, 1992, 1991, 1986, 1984, 1982, 1980, 1979, 1976, 1975, 1973, 1970, 1967, 1965, 1962, 1960, 1959, 1956, 1955, 1954, 1951, 1950, 1946, 1945, 1943, 1940, 1938, 1933, 1932, 1928, 1926, 1925, 1920
2037 UNIVERSITY AVE	2020, 2017, 2014, 2010, 2005, 2002, 2000, 1996, 1995, 1993, 1992, 1991, 1986, 1984, 1982, 1980, 1979, 1976, 1975, 1973, 1970, 1967, 1965, 1962, 1960, 1959, 1956, 1955, 1954, 1951, 1950, 1946, 1945, 1943, 1940, 1938, 1933, 1932, 1928, 1926, 1925, 1920
2037 UNIVERSITY AVE	2020, 2017, 2014, 2010, 2006, 2002, 2000, 1996, 1995, 1993, 1992, 1991, 1986, 1984, 1982, 1980, 1979, 1976, 1975, 1973, 1970, 1967, 1965, 1962, 1960, 1959, 1956, 1955, 1954, 1951, 1950, 1946, 1945, 1943, 1940, 1938, 1933, 1932, 1928, 1926, 1925, 1920
2038 ADDISON ST	2020, 2017, 2014, 2010, 2006, 2005, 2002, 2000, 1996, 1995, 1993, 1992, 1986, 1984, 1982, 1980, 1979, 1976, 1975, 1973, 1970, 1967, 1965, 1962, 1960, 1959, 1956, 1955, 1954, 1951, 1950, 1946, 1945, 1943, 1940, 1938, 1933, 1932, 1928, 1926, 1925, 1920

FINDINGS

Address Researched	Address Not Identified in Research Source
2038 ADDISON WAY	2020, 2017, 2014, 2010, 2006, 2005, 2002, 2000, 1996, 1995, 1993, 1992, 1991, 1986, 1984, 1982, 1980, 1979, 1976, 1975, 1973, 1967, 1965, 1962, 1960, 1959, 1956, 1955, 1954, 1951, 1950, 1946, 1945, 1943, 1940, 1938, 1933, 1932, 1928, 1926, 1925, 1920
2038 HEARST AVE	2020, 2017, 2014, 2010, 2006, 2005, 2002, 2000, 1996, 1995, 1993, 1992, 1991, 1986, 1984, 1982, 1980, 1979, 1976, 1975, 1973, 1967, 1965, 1962, 1960, 1959, 1956, 1955, 1954, 1951, 1950, 1946, 1945, 1943, 1940, 1938, 1933, 1932, 1928, 1926, 1925, 1920
2038 HEARST AVE	2020, 2017, 2014, 2010, 2006, 2005, 2002, 2000, 1996, 1995, 1993, 1992, 1991, 1986, 1984, 1982, 1980, 1979, 1976, 1975, 1973, 1970, 1967, 1965, 1960, 1959, 1956, 1955, 1954, 1951, 1950, 1946, 1945, 1943, 1940, 1938, 1933, 1932, 1928, 1926, 1925, 1920
2038 HEARST AVE	2020, 2017, 2014, 2010, 2006, 2005, 2002, 2000, 1996, 1995, 1993, 1992, 1991, 1986, 1984, 1982, 1979, 1976, 1975, 1973, 1970, 1967, 1965, 1962, 1960, 1959, 1956, 1955, 1954, 1951, 1950, 1946, 1945, 1943, 1940, 1938, 1933, 1932, 1928, 1926, 1925, 1920
2038 HEARST AVE	2020, 2017, 2014, 2010, 2006, 2005, 2002, 2000, 1996, 1995, 1993, 1992, 1991, 1986, 1984, 1982, 1980, 1979, 1976, 1973, 1970, 1967, 1965, 1962, 1960, 1959, 1956, 1955, 1954, 1951, 1950, 1946, 1945, 1943, 1940, 1938, 1933, 1932, 1928, 1926, 1925, 1920
2038 HEARST AVE	2020, 2017, 2014, 2010, 2006, 2005, 2002, 2000, 1996, 1995, 1993, 1992, 1991, 1984, 1982, 1980, 1979, 1976, 1975, 1973, 1970, 1967, 1965, 1962, 1960, 1959, 1956, 1955, 1954, 1951, 1950, 1946, 1945, 1943, 1940, 1938, 1933, 1932, 1928, 1926, 1925, 1920
2038 HEARST AVE	2020, 2017, 2014, 2010, 2006, 2005, 2002, 2000, 1996, 1995, 1993, 1992, 1986, 1984, 1982, 1980, 1979, 1976, 1975, 1973, 1970, 1967, 1965, 1962, 1960, 1959, 1956, 1955, 1954, 1951, 1950, 1946, 1945, 1943, 1940, 1938, 1933, 1932, 1928, 1926, 1925, 1920
2038 HEARST AVE	2020, 2017, 2014, 2010, 2006, 2005, 2002, 2000, 1996, 1995, 1993, 1991, 1986, 1984, 1982, 1980, 1979, 1976, 1975, 1973, 1970, 1967, 1965, 1962, 1960, 1959, 1956, 1955, 1954, 1951, 1950, 1946, 1945, 1943, 1940, 1938, 1933, 1932, 1928, 1926, 1925, 1920
2038 HEARST AVE	2020, 2017, 2014, 2010, 2006, 2005, 2002, 2000, 1996, 1993, 1992, 1991, 1986, 1984, 1982, 1980, 1979, 1976, 1975, 1973, 1970, 1967, 1965, 1962, 1960, 1959, 1956, 1955, 1954, 1951, 1950, 1946, 1945, 1943, 1940, 1938, 1933, 1932, 1928, 1926, 1925, 1920
2038 HEARST AVE	2020, 2017, 2014, 2010, 2006, 2002, 2000, 1996, 1995, 1993, 1992, 1991, 1986, 1984, 1982, 1980, 1979, 1976, 1975, 1973, 1970, 1967, 1965, 1962, 1960, 1959, 1956, 1955, 1954, 1951, 1950, 1946, 1945, 1943, 1940, 1938, 1933, 1932, 1928, 1926, 1925, 1920
2038 HEARST AVE	2020, 2017, 2014, 2010, 2005, 2002, 2000, 1996, 1995, 1993, 1992, 1991, 1986, 1984, 1982, 1980, 1979, 1976, 1975, 1973, 1970, 1967, 1965, 1962, 1960, 1959, 1956, 1955, 1954, 1951, 1950, 1946, 1945, 1943, 1940, 1938, 1933, 1932, 1928, 1926, 1925, 1920
2038 HEARST AVE	2020, 2017, 2014, 2010, 2006, 2005, 2002, 2000, 1995, 1993, 1992, 1991, 1986, 1984, 1982, 1980, 1979, 1976, 1975, 1973, 1970, 1967, 1965, 1962, 1960, 1959, 1956, 1955, 1954, 1951, 1950, 1946, 1945, 1943, 1940, 1938, 1933, 1932, 1928, 1926, 1925, 1920
2038 HEARST AVE	2020, 2017, 2014, 2010, 2006, 2005, 2002, 1996, 1995, 1993, 1992, 1991, 1986, 1984, 1982, 1980, 1979, 1976, 1975, 1973, 1970, 1967, 1965, 1962, 1960, 1959, 1956, 1955, 1954, 1951, 1950, 1946, 1945, 1943, 1940, 1938, 1933, 1932, 1928, 1926, 1925, 1920

FINDINGS

Address Researched	Address Not Identified in Research Source
2038 HEARST AVE	2020, 2017, 2010, 2006, 2005, 2002, 2000, 1996, 1995, 1993, 1992, 1991, 1986, 1984, 1982, 1980, 1979, 1976, 1975, 1973, 1970, 1967, 1965, 1962, 1960, 1959, 1956, 1955, 1954, 1951, 1950, 1946, 1945, 1943, 1940, 1938, 1933, 1932, 1928, 1926, 1925, 1920
2038 HEARST AVE	2020, 2014, 2010, 2006, 2005, 2002, 2000, 1996, 1995, 1993, 1992, 1991, 1986, 1984, 1982, 1980, 1979, 1976, 1975, 1973, 1970, 1967, 1965, 1962, 1960, 1959, 1956, 1955, 1954, 1951, 1950, 1946, 1945, 1943, 1940, 1938, 1933, 1932, 1928, 1926, 1925, 1920
2038 HEARST AVE	2020, 2017, 2014, 2006, 2005, 2002, 2000, 1996, 1995, 1993, 1992, 1991, 1986, 1984, 1982, 1980, 1979, 1976, 1975, 1973, 1970, 1967, 1965, 1962, 1960, 1959, 1956, 1955, 1954, 1951, 1950, 1946, 1945, 1943, 1940, 1938, 1933, 1932, 1928, 1926, 1925, 1920
2038 HEARST AVE	2020, 2017, 2014, 2010, 2006, 2005, 2002, 2000, 1996, 1995, 1993, 1992, 1991, 1986, 1984, 1982, 1980, 1979, 1976, 1975, 1973, 1970, 1967, 1965, 1962, 1960, 1959, 1956, 1954, 1951, 1950, 1946, 1945, 1943, 1940, 1938, 1933, 1932, 1928, 1926, 1925, 1920
2038 HEARST AVE	2020, 2017, 2014, 2010, 2006, 2005, 2002, 2000, 1996, 1995, 1993, 1992, 1991, 1986, 1984, 1982, 1980, 1979, 1976, 1975, 1973, 1970, 1967, 1965, 1962, 1960, 1959, 1956, 1955, 1954, 1951, 1946, 1945, 1943, 1940, 1938, 1933, 1932, 1928, 1926, 1925, 1920
2038 HEARST DR	2020, 2017, 2014, 2010, 2006, 2005, 2002, 2000, 1996, 1995, 1993, 1992, 1991, 1986, 1984, 1982, 1980, 1979, 1976, 1975, 1973, 1970, 1967, 1965, 1962, 1960, 1959, 1956, 1955, 1954, 1951, 1950, 1946, 1945, 1943, 1940, 1938, 1933, 1932, 1928, 1926, 1925
2038 SHATTUCK SQ	2020, 2017, 2014, 2010, 2006, 2005, 2002, 2000, 1996, 1995, 1993, 1992, 1991, 1986, 1984, 1982, 1980, 1979, 1976, 1975, 1973, 1970, 1967, 1965, 1962, 1960, 1959, 1956, 1955, 1954, 1951, 1950, 1946, 1945, 1943, 1940, 1938, 1933, 1932, 1928, 1926, 1925
2039 BERKELEY WAY	2020, 2017, 2014, 2010, 2006, 2005, 2002, 2000, 1996, 1995, 1993, 1992, 1991, 1986, 1984, 1982, 1980, 1979, 1976, 1975, 1973, 1970, 1967, 1965, 1962, 1960, 1959, 1956, 1955, 1954, 1951, 1946, 1945, 1943, 1940, 1938, 1933, 1932, 1928, 1926, 1925, 1920
2039 BERKELEY WAY	2020, 2017, 2014, 2010, 2006, 2005, 2002, 2000, 1996, 1995, 1993, 1992, 1991, 1986, 1984, 1982, 1980, 1979, 1976, 1975, 1973, 1970, 1967, 1965, 1962, 1960, 1959, 1956, 1955, 1954, 1951, 1950, 1946, 1943, 1940, 1938, 1933, 1932, 1928, 1926, 1925, 1920
2039 BERKELEY WAY	2020, 2017, 2014, 2010, 2006, 2005, 2002, 2000, 1996, 1995, 1993, 1992, 1991, 1986, 1984, 1982, 1980, 1979, 1976, 1975, 1973, 1970, 1967, 1965, 1962, 1960, 1959, 1956, 1954, 1951, 1950, 1946, 1945, 1943, 1940, 1938, 1933, 1932, 1928, 1926, 1925, 1920
2039 BERKELEY WAY	2020, 2017, 2014, 2010, 2006, 2005, 2002, 2000, 1996, 1995, 1993, 1992, 1991, 1986, 1984, 1982, 1980, 1979, 1976, 1975, 1973, 1970, 1967, 1965, 1962, 1960, 1959, 1956, 1955, 1954, 1951, 1950, 1946, 1945, 1943, 1940, 1938, 1932, 1928, 1926, 1925, 1920
2039 BERKELEY WAY	2020, 2017, 2014, 2010, 2006, 2005, 2002, 2000, 1996, 1995, 1993, 1992, 1991, 1986, 1984, 1982, 1980, 1979, 1976, 1975, 1973, 1970, 1967, 1965, 1962, 1960, 1959, 1956, 1955, 1954, 1951, 1950, 1946, 1945, 1943, 1940, 1938, 1933, 1932, 1928, 1926, 1920
2039 BERKELEY WAY	2020, 2017, 2014, 2010, 2006, 2005, 2002, 2000, 1996, 1995, 1993, 1992, 1991, 1986, 1984, 1982, 1980, 1979, 1976, 1975, 1973, 1970, 1967, 1965, 1962, 1960, 1959, 1956, 1955, 1954, 1951, 1950, 1946, 1945, 1943, 1940, 1938, 1933, 1932, 1928, 1926, 1925

FINDINGS

Address Researched	Address Not Identified in Research Source
2039 BERKEWAY WAY	2020, 2017, 2014, 2010, 2006, 2005, 2002, 2000, 1996, 1995, 1993, 1992, 1991, 1986, 1984, 1982, 1980, 1979, 1976, 1975, 1973, 1970, 1967, 1965, 1962, 1960, 1959, 1956, 1955, 1954, 1951, 1950, 1946, 1945, 1943, 1940, 1938, 1932, 1928, 1926, 1925, 1920
2039 SHATTUCK AVE	2020, 2017, 2014, 2010, 2006, 2005, 2002, 2000, 1996, 1995, 1993, 1992, 1991, 1986, 1984, 1982, 1980, 1979, 1976, 1975, 1973, 1970, 1967, 1965, 1962, 1960, 1959, 1956, 1955, 1954, 1951, 1950, 1946, 1945, 1943, 1940, 1933, 1932, 1928, 1926, 1925, 1920
2039 SHATTUCK AVE	2020, 2017, 2014, 2010, 2006, 2005, 2002, 2000, 1996, 1995, 1993, 1992, 1991, 1986, 1984, 1982, 1980, 1979, 1976, 1975, 1973, 1970, 1967, 1965, 1962, 1960, 1959, 1956, 1955, 1954, 1951, 1950, 1946, 1943, 1940, 1938, 1933, 1932, 1928, 1926, 1925, 1920
2039 SHATTUCK AVE	2020, 2017, 2014, 2010, 2006, 2005, 2002, 2000, 1996, 1995, 1993, 1992, 1991, 1986, 1984, 1982, 1980, 1979, 1976, 1975, 1973, 1970, 1967, 1965, 1962, 1960, 1959, 1956, 1955, 1954, 1951, 1950, 1946, 1945, 1940, 1938, 1933, 1932, 1928, 1926, 1925, 1920
2039 SHATTUCK AVE	2020, 2017, 2014, 2010, 2006, 2005, 2002, 2000, 1996, 1995, 1993, 1992, 1991, 1986, 1984, 1982, 1980, 1979, 1976, 1975, 1973, 1970, 1967, 1965, 1960, 1959, 1956, 1955, 1954, 1951, 1950, 1946, 1945, 1943, 1940, 1938, 1933, 1932, 1928, 1926, 1925, 1920
2039 SHATTUCK AVE	2020, 2017, 2014, 2010, 2006, 2005, 2002, 2000, 1996, 1995, 1993, 1992, 1991, 1986, 1984, 1982, 1980, 1979, 1976, 1975, 1973, 1970, 1967, 1965, 1962, 1960, 1959, 1956, 1954, 1951, 1950, 1946, 1945, 1943, 1940, 1938, 1933, 1932, 1928, 1926, 1925, 1920
2039 SHATTUCK AVE	2020, 2017, 2014, 2010, 2006, 2005, 2002, 2000, 1996, 1995, 1993, 1992, 1991, 1986, 1984, 1982, 1980, 1979, 1976, 1975, 1973, 1970, 1967, 1965, 1962, 1960, 1959, 1956, 1955, 1954, 1951, 1946, 1945, 1943, 1940, 1938, 1933, 1932, 1928, 1926, 1925, 1920
2039 SHATTUCK AVE	2020, 2017, 2014, 2010, 2006, 2005, 2002, 2000, 1996, 1995, 1993, 1992, 1991, 1986, 1984, 1982, 1980, 1979, 1976, 1975, 1973, 1970, 1967, 1965, 1962, 1960, 1959, 1956, 1955, 1954, 1951, 1950, 1946, 1945, 1943, 1940, 1938, 1933, 1932, 1928, 1926, 1925, 1920
2039 SHATTUCK AVE	2020, 2017, 2014, 2010, 2006, 2005, 2002, 2000, 1996, 1995, 1993, 1992, 1991, 1986, 1984, 1982, 1980, 1979, 1976, 1975, 1973, 1970, 1967, 1965, 1962, 1960, 1959, 1956, 1955, 1954, 1951, 1950, 1946, 1945, 1943, 1940, 1938, 1933, 1932, 1928, 1926, 1925, 1920
2039 SHATTUCK AVE	2020, 2017, 2014, 2006, 2005, 2002, 2000, 1996, 1995, 1993, 1992, 1991, 1986, 1984, 1982, 1980, 1979, 1976, 1975, 1973, 1970, 1967, 1965, 1962, 1960, 1959, 1956, 1955, 1954, 1951, 1950, 1946, 1945, 1943, 1940, 1938, 1933, 1932, 1928, 1926, 1925, 1920
2039 SHATTUCK AVE	2020, 2017, 2010, 2006, 2005, 2002, 2000, 1996, 1995, 1993, 1992, 1991, 1986, 1984, 1982, 1980, 1979, 1976, 1975, 1973, 1970, 1967, 1965, 1962, 1960, 1959, 1956, 1955, 1954, 1951, 1950, 1946, 1945, 1943, 1940, 1938, 1933, 1932, 1928, 1926, 1925, 1920
2039 SHATTUCK AVE	2020, 2014, 2010, 2006, 2005, 2002, 2000, 1996, 1995, 1993, 1992, 1991, 1986, 1984, 1982, 1980, 1979, 1976, 1975, 1973, 1970, 1967, 1965, 1962, 1960, 1959, 1956, 1955, 1954, 1951, 1950, 1946, 1945, 1943, 1940, 1938, 1933, 1932, 1928, 1926, 1925, 1920
2039 SHATTUCK AVE	2017, 2014, 2010, 2006, 2005, 2002, 2000, 1996, 1995, 1993, 1992, 1991, 1986, 1984, 1982, 1980, 1979, 1976, 1975, 1973, 1970, 1967, 1965, 1962, 1960, 1959, 1956, 1955, 1954, 1951, 1950, 1946, 1945, 1943, 1940, 1938, 1933, 1932, 1928, 1926, 1925, 1920

FINDINGS

Address Researched	Address Not Identified in Research Source
2039 SHATTUCK AVE	2020, 2017, 2014, 2010, 2006, 2005, 2002, 1996, 1995, 1993, 1992, 1991, 1986, 1984, 1982, 1980, 1979, 1976, 1975, 1973, 1970, 1967, 1965, 1962, 1960, 1959, 1956, 1955, 1954, 1951, 1950, 1946, 1945, 1943, 1940, 1938, 1933, 1932, 1928, 1926, 1925, 1920
2039 SHATTUCK AVE	2020, 2017, 2014, 2010, 2006, 2005, 2002, 2000, 1995, 1993, 1992, 1991, 1986, 1984, 1982, 1980, 1979, 1976, 1975, 1973, 1970, 1967, 1965, 1962, 1960, 1959, 1956, 1955, 1954, 1951, 1950, 1946, 1945, 1943, 1940, 1938, 1933, 1932, 1928, 1926, 1925, 1920
2039 SHATTUCK AVE	2020, 2017, 2014, 2010, 2005, 2002, 2000, 1996, 1995, 1993, 1992, 1991, 1986, 1984, 1982, 1980, 1979, 1976, 1975, 1973, 1970, 1967, 1965, 1962, 1960, 1959, 1956, 1955, 1954, 1951, 1950, 1946, 1945, 1943, 1940, 1938, 1933, 1932, 1928, 1926, 1925, 1920
2039 SHATTUCK AVE	2020, 2017, 2014, 2010, 2006, 2002, 2000, 1996, 1995, 1993, 1992, 1991, 1986, 1984, 1982, 1980, 1979, 1976, 1975, 1973, 1970, 1967, 1965, 1962, 1960, 1959, 1956, 1955, 1954, 1951, 1950, 1946, 1945, 1943, 1940, 1938, 1933, 1932, 1928, 1926, 1925, 1920
2039 SHATTUCK AVE	2020, 2017, 2014, 2010, 2006, 2005, 2002, 2000, 1996, 1993, 1992, 1991, 1986, 1984, 1982, 1980, 1979, 1976, 1975, 1973, 1970, 1967, 1965, 1962, 1960, 1959, 1956, 1955, 1954, 1951, 1950, 1946, 1945, 1943, 1940, 1938, 1933, 1932, 1928, 1926, 1925, 1920
2039 SHATTUCK AVE	2020, 2017, 2014, 2010, 2006, 2005, 2002, 2000, 1996, 1995, 1993, 1991, 1986, 1984, 1982, 1980, 1979, 1976, 1975, 1973, 1970, 1967, 1965, 1962, 1960, 1959, 1956, 1955, 1954, 1951, 1950, 1946, 1945, 1943, 1940, 1938, 1933, 1932, 1928, 1926, 1925, 1920
2039 SHATTUCK AVE	2020, 2017, 2014, 2010, 2006, 2005, 2002, 2000, 1996, 1995, 1993, 1992, 1986, 1984, 1982, 1980, 1979, 1976, 1975, 1973, 1970, 1967, 1965, 1962, 1960, 1959, 1956, 1955, 1954, 1951, 1950, 1946, 1945, 1943, 1940, 1938, 1933, 1932, 1928, 1926, 1925, 1920
2039 SHATTUCK AVE	2020, 2017, 2014, 2010, 2006, 2005, 2002, 2000, 1996, 1995, 1993, 1992, 1991, 1986, 1984, 1982, 1979, 1976, 1975, 1973, 1970, 1967, 1965, 1962, 1960, 1959, 1956, 1955, 1954, 1951, 1950, 1946, 1945, 1943, 1940, 1938, 1933, 1932, 1928, 1926, 1925, 1920
2039 SHATTUCK AVE	2020, 2017, 2014, 2010, 2006, 2005, 2002, 2000, 1996, 1995, 1993, 1992, 1991, 1984, 1982, 1980, 1979, 1976, 1975, 1973, 1970, 1967, 1965, 1962, 1960, 1959, 1956, 1955, 1954, 1951, 1950, 1946, 1945, 1943, 1940, 1938, 1933, 1932, 1928, 1926, 1925, 1920
2039 SHATTUCK AVE	2020, 2017, 2014, 2010, 2006, 2005, 2002, 2000, 1996, 1995, 1993, 1992, 1991, 1986, 1984, 1982, 1980, 1979, 1976, 1975, 1973, 1967, 1965, 1962, 1960, 1959, 1956, 1955, 1954, 1951, 1950, 1946, 1945, 1943, 1940, 1938, 1933, 1932, 1928, 1926, 1925, 1920
2039 SHATTUCK AVE STE 202	2017, 2014, 2010, 2006, 2005, 2002, 2000, 1996, 1995, 1993, 1992, 1991, 1986, 1984, 1982, 1980, 1979, 1976, 1975, 1973, 1970, 1967, 1965, 1962, 1960, 1959, 1956, 1955, 1954, 1951, 1950, 1946, 1945, 1943, 1940, 1938, 1933, 1932, 1928, 1926, 1925, 1920
2039 SHATTUCK AVE STE 407	2017, 2014, 2010, 2006, 2005, 2002, 2000, 1996, 1995, 1993, 1992, 1991, 1986, 1984, 1982, 1980, 1979, 1976, 1975, 1973, 1970, 1967, 1965, 1962, 1960, 1959, 1956, 1955, 1954, 1951, 1950, 1946, 1945, 1943, 1940, 1938, 1933, 1932, 1928, 1926, 1925, 1920
2039 SHATTUCK AVE STE 505	2017, 2014, 2010, 2006, 2005, 2002, 2000, 1996, 1995, 1993, 1992, 1991, 1986, 1984, 1982, 1980, 1979, 1976, 1975, 1973, 1970, 1967, 1965, 1962, 1960, 1959, 1956, 1955, 1954, 1951, 1950, 1946, 1945, 1943, 1940, 1938, 1933, 1932, 1928, 1926, 1925, 1920

FINDINGS

Address Researched	Address Not Identified in Research Source
2039 SHATTUCK SQ	2020, 2017, 2014, 2010, 2006, 2005, 2002, 2000, 1996, 1995, 1993, 1992, 1991, 1986, 1984, 1982, 1980, 1979, 1976, 1975, 1973, 1970, 1967, 1965, 1962, 1960, 1959, 1956, 1954, 1951, 1950, 1946, 1945, 1943, 1940, 1938, 1933, 1932, 1928, 1926, 1925, 1920
2039 SHATTUCK SQ	2020, 2017, 2014, 2010, 2006, 2005, 2002, 2000, 1996, 1995, 1993, 1992, 1991, 1986, 1984, 1982, 1980, 1979, 1976, 1975, 1973, 1970, 1967, 1965, 1962, 1960, 1959, 1956, 1955, 1954, 1951, 1946, 1945, 1943, 1940, 1938, 1933, 1932, 1928, 1926, 1925, 1920
2039 SHATTUCK SQ	2020, 2017, 2014, 2010, 2006, 2005, 2002, 2000, 1996, 1995, 1993, 1992, 1991, 1986, 1984, 1982, 1980, 1979, 1976, 1975, 1973, 1970, 1967, 1965, 1962, 1960, 1959, 1956, 1955, 1954, 1951, 1950, 1946, 1943, 1940, 1938, 1933, 1932, 1928, 1926, 1925, 1920
2039 SHATTUCK SQ	2020, 2017, 2014, 2010, 2006, 2005, 2002, 2000, 1996, 1995, 1993, 1992, 1991, 1986, 1984, 1982, 1980, 1979, 1976, 1975, 1973, 1970, 1967, 1965, 1962, 1960, 1959, 1956, 1955, 1954, 1951, 1950, 1946, 1945, 1943, 1940, 1933, 1932, 1928, 1926, 1925, 1920
2039 SHATTUCK SQ	2020, 2017, 2014, 2010, 2006, 2005, 2002, 2000, 1996, 1995, 1993, 1992, 1991, 1986, 1984, 1982, 1980, 1979, 1976, 1975, 1973, 1970, 1967, 1965, 1962, 1960, 1959, 1956, 1955, 1954, 1951, 1950, 1946, 1945, 1943, 1940, 1938, 1933, 1932, 1928, 1926, 1925
2039 SHATTUCK SQ	2020, 2017, 2014, 2010, 2006, 2005, 2002, 2000, 1996, 1995, 1993, 1992, 1991, 1986, 1984, 1982, 1980, 1979, 1976, 1975, 1973, 1970, 1967, 1965, 1962, 1960, 1959, 1956, 1955, 1954, 1951, 1950, 1946, 1945, 1943, 1940, 1938, 1933, 1932, 1928, 1926, 1920
2040 ADDISON	2020, 2017, 2014, 2010, 2006, 2005, 2002, 2000, 1996, 1995, 1993, 1992, 1991, 1984, 1982, 1980, 1979, 1976, 1975, 1973, 1970, 1967, 1965, 1962, 1960, 1959, 1956, 1955, 1954, 1951, 1950, 1946, 1945, 1943, 1940, 1938, 1933, 1932, 1928, 1926, 1925, 1920
2040 ADDISON CT	2020, 2017, 2014, 2010, 2006, 2005, 2002, 2000, 1996, 1995, 1993, 1992, 1991, 1986, 1984, 1982, 1980, 1979, 1976, 1975, 1973, 1970, 1967, 1965, 1962, 1960, 1959, 1956, 1955, 1954, 1951, 1946, 1945, 1943, 1940, 1938, 1933, 1932, 1928, 1926, 1925, 1920
2040 ADDISON ST	2020, 2017, 2014, 2010, 2006, 2005, 2002, 2000, 1996, 1993, 1992, 1991, 1986, 1984, 1982, 1980, 1979, 1976, 1975, 1973, 1970, 1967, 1965, 1962, 1960, 1959, 1956, 1955, 1954, 1951, 1950, 1946, 1945, 1943, 1940, 1938, 1933, 1932, 1928, 1926, 1925, 1920
2040 ADDISON ST	2020, 2017, 2014, 2010, 2006, 2005, 2002, 2000, 1996, 1995, 1993, 1991, 1986, 1984, 1982, 1980, 1979, 1976, 1975, 1973, 1970, 1967, 1965, 1962, 1960, 1959, 1956, 1955, 1954, 1951, 1950, 1946, 1945, 1943, 1940, 1938, 1933, 1932, 1928, 1926, 1925, 1920
2040 ADDISON ST	2020, 2017, 2014, 2010, 2006, 2005, 2002, 2000, 1996, 1995, 1993, 1992, 1991, 1986, 1984, 1982, 1980, 1979, 1976, 1975, 1973, 1970, 1967, 1965, 1960, 1959, 1956, 1955, 1954, 1951, 1950, 1946, 1945, 1943, 1940, 1938, 1933, 1932, 1928, 1926, 1925, 1920
2040 ADDISON ST	2020, 2017, 2014, 2010, 2006, 2005, 2002, 2000, 1995, 1993, 1992, 1991, 1986, 1984, 1982, 1980, 1979, 1976, 1975, 1973, 1970, 1967, 1965, 1962, 1960, 1959, 1956, 1955, 1954, 1951, 1950, 1946, 1945, 1943, 1940, 1938, 1933, 1932, 1928, 1926, 1925, 1920
2040 ADDISON ST	2020, 2017, 2014, 2010, 2006, 2005, 2002, 1996, 1995, 1993, 1992, 1991, 1986, 1984, 1982, 1980, 1979, 1976, 1975, 1973, 1970, 1967, 1965, 1962, 1960, 1959, 1956, 1955, 1954, 1951, 1950, 1946, 1945, 1943, 1940, 1938, 1933, 1932, 1928, 1926, 1925, 1920

FINDINGS

Address Researched	Address Not Identified in Research Source
2040 ADDISON ST	2020, 2017, 2014, 2010, 2005, 2002, 2000, 1996, 1995, 1993, 1992, 1991, 1986, 1984, 1982, 1980, 1979, 1976, 1975, 1973, 1970, 1967, 1965, 1962, 1960, 1959, 1956, 1955, 1954, 1951, 1950, 1946, 1945, 1943, 1940, 1938, 1933, 1932, 1928, 1926, 1925, 1920
2040 ADDISON ST	2020, 2017, 2014, 2010, 2006, 2002, 2000, 1996, 1995, 1993, 1992, 1991, 1986, 1984, 1982, 1980, 1979, 1976, 1975, 1973, 1970, 1967, 1965, 1962, 1960, 1959, 1956, 1955, 1954, 1951, 1950, 1946, 1945, 1943, 1940, 1938, 1933, 1932, 1928, 1926, 1925, 1920
2040 ADDISON ST	2020, 2017, 2014, 2006, 2005, 2002, 2000, 1996, 1995, 1993, 1992, 1991, 1986, 1984, 1982, 1980, 1979, 1976, 1975, 1973, 1970, 1967, 1965, 1962, 1960, 1959, 1956, 1955, 1954, 1951, 1950, 1946, 1945, 1943, 1940, 1938, 1933, 1932, 1928, 1926, 1925, 1920
2040 ADDISON ST	2020, 2017, 2010, 2006, 2005, 2002, 2000, 1996, 1995, 1993, 1992, 1991, 1986, 1984, 1982, 1980, 1979, 1976, 1975, 1973, 1970, 1967, 1965, 1962, 1960, 1959, 1956, 1955, 1954, 1951, 1950, 1946, 1945, 1943, 1940, 1938, 1933, 1932, 1928, 1926, 1925, 1920
2040 ADDISON ST	2017, 2014, 2010, 2006, 2005, 2002, 2000, 1996, 1995, 1993, 1992, 1991, 1986, 1984, 1982, 1980, 1979, 1976, 1975, 1973, 1970, 1967, 1965, 1962, 1960, 1959, 1956, 1955, 1954, 1951, 1950, 1946, 1945, 1943, 1940, 1938, 1933, 1932, 1928, 1926, 1925, 1920
2040 ADDISON WAY	2020, 2017, 2014, 2010, 2006, 2005, 2002, 2000, 1996, 1995, 1993, 1992, 1991, 1986, 1984, 1982, 1980, 1979, 1976, 1975, 1973, 1967, 1965, 1962, 1960, 1959, 1956, 1955, 1954, 1951, 1950, 1946, 1945, 1943, 1940, 1938, 1933, 1932, 1928, 1926, 1925, 1920
2040 ADDISON WAY	2020, 2017, 2014, 2010, 2006, 2005, 2002, 2000, 1996, 1995, 1993, 1992, 1991, 1986, 1984, 1982, 1979, 1976, 1975, 1973, 1970, 1967, 1965, 1962, 1960, 1959, 1956, 1955, 1954, 1951, 1950, 1946, 1945, 1943, 1940, 1938, 1933, 1932, 1928, 1926, 1925, 1920
2040 ADDISON WAY	2020, 2017, 2014, 2010, 2006, 2005, 2002, 2000, 1996, 1995, 1993, 1992, 1991, 1984, 1982, 1980, 1979, 1976, 1975, 1973, 1970, 1967, 1965, 1962, 1960, 1959, 1956, 1955, 1954, 1951, 1950, 1946, 1945, 1943, 1940, 1938, 1933, 1932, 1928, 1926, 1925, 1920
2040 ADDISON WAY	2020, 2017, 2014, 2010, 2006, 2005, 2002, 2000, 1996, 1995, 1993, 1992, 1986, 1984, 1982, 1980, 1979, 1976, 1975, 1973, 1970, 1967, 1965, 1962, 1960, 1959, 1956, 1955, 1954, 1951, 1950, 1946, 1945, 1943, 1940, 1938, 1933, 1932, 1928, 1926, 1925, 1920
2040 ADDISON WAY	2020, 2017, 2014, 2010, 2006, 2005, 2002, 2000, 1996, 1995, 1993, 1992, 1991, 1986, 1984, 1982, 1980, 1979, 1976, 1975, 1973, 1970, 1967, 1965, 1962, 1960, 1959, 1956, 1955, 1954, 1951, 1946, 1945, 1943, 1940, 1938, 1933, 1932, 1928, 1926, 1925, 1920
2040 ADDISON WAY	2020, 2017, 2014, 2010, 2006, 2005, 2002, 2000, 1996, 1995, 1993, 1992, 1991, 1986, 1984, 1982, 1980, 1979, 1976, 1975, 1973, 1970, 1967, 1965, 1962, 1960, 1959, 1956, 1954, 1951, 1950, 1946, 1945, 1943, 1940, 1938, 1933, 1932, 1928, 1926, 1925, 1920
2040 ADDISON WAY	2020, 2017, 2014, 2010, 2006, 2005, 2002, 2000, 1996, 1995, 1993, 1992, 1991, 1986, 1984, 1982, 1980, 1979, 1976, 1975, 1973, 1970, 1967, 1965, 1962, 1960, 1959, 1956, 1955, 1954, 1951, 1950, 1946, 1945, 1943, 1940, 1938, 1933, 1932, 1928, 1926, 1920
2040 HEARST AVE	2020, 2017, 2014, 2010, 2006, 2005, 2002, 2000, 1996, 1995, 1993, 1992, 1991, 1986, 1984, 1982, 1980, 1979, 1976, 1975, 1973, 1970, 1967, 1965, 1962, 1960, 1959, 1956, 1955, 1954, 1951, 1950, 1946, 1945, 1943, 1940, 1938, 1933, 1932, 1926, 1925, 1920

FINDINGS

Address Researched	Address Not Identified in Research Source
2040 HEARST AVE	2020, 2017, 2014, 2010, 2006, 2005, 2002, 2000, 1996, 1995, 1993, 1992, 1991, 1986, 1984, 1982, 1980, 1979, 1976, 1975, 1973, 1970, 1967, 1965, 1962, 1960, 1959, 1956, 1954, 1951, 1950, 1946, 1945, 1943, 1940, 1938, 1933, 1932, 1928, 1926, 1925, 1920
2040 HEARST AVE	2020, 2017, 2014, 2010, 2006, 2005, 2002, 2000, 1996, 1995, 1993, 1992, 1991, 1986, 1984, 1982, 1980, 1979, 1976, 1975, 1973, 1970, 1967, 1965, 1962, 1960, 1959, 1956, 1955, 1954, 1951, 1946, 1945, 1943, 1940, 1938, 1933, 1932, 1928, 1926, 1925, 1920
2040 HEARST AVE	2020, 2017, 2014, 2010, 2006, 2005, 2002, 2000, 1996, 1995, 1993, 1992, 1991, 1986, 1984, 1982, 1980, 1979, 1976, 1975, 1973, 1970, 1967, 1965, 1962, 1960, 1959, 1956, 1955, 1954, 1951, 1950, 1946, 1945, 1943, 1940, 1938, 1932, 1928, 1926, 1925, 1920
2040 HEARST AVE	2020, 2017, 2014, 2010, 2006, 2005, 2002, 2000, 1996, 1995, 1993, 1992, 1991, 1986, 1984, 1982, 1980, 1979, 1976, 1975, 1973, 1970, 1967, 1965, 1962, 1960, 1959, 1956, 1955, 1954, 1951, 1950, 1946, 1945, 1940, 1938, 1933, 1932, 1928, 1926, 1925, 1920
2040 HEARST AVE	2020, 2017, 2014, 2010, 2006, 2005, 2002, 2000, 1996, 1993, 1992, 1991, 1986, 1984, 1982, 1980, 1979, 1976, 1975, 1973, 1970, 1967, 1965, 1962, 1960, 1959, 1956, 1955, 1954, 1951, 1950, 1946, 1945, 1943, 1940, 1938, 1933, 1932, 1928, 1926, 1925, 1920
2040 HEARST AVE	2020, 2017, 2014, 2010, 2006, 2005, 2002, 2000, 1996, 1995, 1993, 1992, 1991, 1986, 1984, 1982, 1980, 1979, 1976, 1975, 1973, 1970, 1967, 1965, 1962, 1960, 1959, 1956, 1955, 1954, 1951, 1950, 1946, 1945, 1943, 1940, 1938, 1933, 1932, 1928, 1926, 1925, 1920
2040 HEARST AVE	2020, 2017, 2014, 2010, 2006, 2005, 2002, 2000, 1996, 1995, 1993, 1992, 1991, 1986, 1984, 1982, 1980, 1979, 1976, 1975, 1973, 1967, 1965, 1962, 1960, 1959, 1956, 1955, 1954, 1951, 1950, 1946, 1945, 1943, 1940, 1938, 1933, 1932, 1928, 1926, 1925, 1920
2040 HEARST AVE	2020, 2017, 2014, 2010, 2006, 2005, 2002, 2000, 1996, 1995, 1993, 1992, 1991, 1986, 1984, 1982, 1980, 1979, 1976, 1975, 1973, 1970, 1967, 1965, 1960, 1959, 1956, 1955, 1954, 1951, 1950, 1946, 1945, 1943, 1940, 1938, 1933, 1932, 1928, 1926, 1925, 1920
2040 HEARST AVE	2017, 2014, 2010, 2006, 2005, 2002, 2000, 1996, 1995, 1993, 1992, 1991, 1986, 1984, 1982, 1980, 1979, 1976, 1975, 1973, 1970, 1967, 1965, 1962, 1960, 1959, 1956, 1955, 1954, 1951, 1950, 1946, 1945, 1943, 1940, 1938, 1933, 1932, 1928, 1926, 1925, 1920
2040 HEARST AVE	2020, 2017, 2010, 2006, 2005, 2002, 2000, 1996, 1995, 1993, 1992, 1991, 1986, 1984, 1982, 1980, 1979, 1976, 1975, 1973, 1970, 1967, 1965, 1962, 1960, 1959, 1956, 1955, 1954, 1951, 1950, 1946, 1945, 1943, 1940, 1938, 1933, 1932, 1928, 1926, 1925, 1920
2040 HEARST AVE	2020, 2014, 2010, 2006, 2005, 2002, 2000, 1996, 1995, 1993, 1992, 1991, 1986, 1984, 1982, 1980, 1979, 1976, 1975, 1973, 1970, 1967, 1965, 1962, 1960, 1959, 1956, 1955, 1954, 1951, 1950, 1946, 1945, 1943, 1940, 1938, 1933, 1932, 1928, 1926, 1925, 1920
2040 HEARST AVE	2020, 2017, 2014, 2006, 2005, 2002, 2000, 1996, 1995, 1993, 1992, 1991, 1986, 1984, 1982, 1980, 1979, 1976, 1975, 1973, 1970, 1967, 1965, 1962, 1960, 1959, 1956, 1955, 1954, 1951, 1950, 1946, 1945, 1943, 1940, 1938, 1933, 1932, 1928, 1926, 1925, 1920
2040 HEARST AVE	2020, 2017, 2014, 2010, 2006, 2002, 2000, 1996, 1995, 1993, 1992, 1991, 1986, 1984, 1982, 1980, 1979, 1976, 1975, 1973, 1970, 1967, 1965, 1962, 1960, 1959, 1956, 1955, 1954, 1951, 1950, 1946, 1945, 1943, 1940, 1938, 1933, 1932, 1928, 1926, 1925, 1920

FINDINGS

Address Researched	Address Not Identified in Research Source
2040 HEARST AVE	2020, 2017, 2014, 2010, 2005, 2002, 2000, 1996, 1995, 1993, 1992, 1991, 1986, 1984, 1982, 1980, 1979, 1976, 1975, 1973, 1970, 1967, 1965, 1962, 1960, 1959, 1956, 1955, 1954, 1951, 1950, 1946, 1945, 1943, 1940, 1938, 1933, 1932, 1928, 1926, 1925, 1920
2040 HEARST AVE	2020, 2017, 2014, 2010, 2006, 2005, 2002, 1996, 1995, 1993, 1992, 1991, 1986, 1984, 1982, 1980, 1979, 1976, 1975, 1973, 1970, 1967, 1965, 1962, 1960, 1959, 1956, 1955, 1954, 1951, 1950, 1946, 1945, 1943, 1940, 1938, 1933, 1932, 1928, 1926, 1925, 1920
2040 HEARST DR	2020, 2017, 2014, 2010, 2006, 2005, 2002, 2000, 1996, 1995, 1993, 1992, 1991, 1986, 1984, 1982, 1980, 1979, 1976, 1975, 1973, 1970, 1967, 1965, 1962, 1960, 1959, 1956, 1955, 1954, 1951, 1950, 1946, 1945, 1943, 1940, 1938, 1933, 1932, 1928, 1926, 1920
2040 UNIVERSITY AVE	2020, 2017, 2014, 2010, 2006, 2005, 2002, 2000, 1996, 1995, 1993, 1992, 1991, 1986, 1984, 1982, 1980, 1979, 1976, 1975, 1973, 1970, 1967, 1965, 1962, 1960, 1959, 1956, 1955, 1954, 1951, 1950, 1946, 1945, 1943, 1940, 1938, 1932, 1928, 1926, 1925, 1920
2040 UNIVERSITY AVE	2020, 2017, 2014, 2010, 2006, 2005, 2002, 2000, 1996, 1995, 1993, 1992, 1991, 1986, 1984, 1982, 1980, 1979, 1976, 1975, 1973, 1970, 1967, 1965, 1962, 1960, 1959, 1956, 1955, 1954, 1951, 1950, 1946, 1945, 1943, 1940, 1933, 1932, 1928, 1926, 1925, 1920
2040 UNIVERSITY DR	2020, 2017, 2014, 2010, 2006, 2005, 2002, 2000, 1996, 1995, 1993, 1992, 1991, 1986, 1984, 1982, 1980, 1979, 1976, 1975, 1973, 1970, 1967, 1965, 1962, 1960, 1959, 1956, 1955, 1954, 1951, 1950, 1946, 1945, 1943, 1940, 1938, 1933, 1932, 1928, 1926, 1925
2040 UNIVERSITY WAY	2020, 2017, 2014, 2010, 2006, 2005, 2002, 2000, 1996, 1995, 1993, 1992, 1991, 1986, 1984, 1982, 1980, 1979, 1976, 1975, 1973, 1970, 1967, 1965, 1962, 1960, 1959, 1956, 1955, 1954, 1951, 1950, 1946, 1945, 1943, 1940, 1938, 1933, 1932, 1928, 1926, 1920
2041 UNIVERSITY AVE	2020, 2017, 2014, 2010, 2006, 2005, 2002, 2000, 1996, 1995, 1993, 1992, 1991, 1986, 1984, 1982, 1980, 1979, 1976, 1975, 1973, 1970, 1967, 1965, 1962, 1960, 1959, 1956, 1955, 1954, 1951, 1950, 1946, 1945, 1943, 1940, 1938, 1932, 1928, 1926, 1925, 1920
2041 UNIVERSITY AVE	2020, 2017, 2014, 2010, 2006, 2005, 2002, 2000, 1996, 1995, 1993, 1992, 1991, 1986, 1984, 1982, 1980, 1979, 1976, 1975, 1973, 1970, 1967, 1965, 1962, 1960, 1959, 1956, 1955, 1954, 1951, 1950, 1946, 1943, 1940, 1938, 1933, 1932, 1928, 1926, 1925, 1920
2041 UNIVERSITY AVE	2020, 2017, 2014, 2010, 2006, 2005, 2002, 2000, 1996, 1995, 1993, 1992, 1991, 1986, 1984, 1982, 1980, 1979, 1976, 1975, 1973, 1970, 1967, 1965, 1962, 1960, 1959, 1956, 1955, 1954, 1951, 1946, 1945, 1943, 1940, 1938, 1933, 1932, 1928, 1926, 1925, 1920
2041 UNIVERSITY AVE	2020, 2017, 2014, 2010, 2006, 2005, 2002, 2000, 1996, 1995, 1993, 1992, 1991, 1986, 1984, 1982, 1980, 1979, 1976, 1975, 1973, 1970, 1967, 1965, 1962, 1960, 1959, 1956, 1954, 1951, 1950, 1946, 1945, 1943, 1940, 1938, 1933, 1932, 1928, 1926, 1925, 1920
2041 UNIVERSITY AVE	2020, 2017, 2014, 2010, 2006, 2005, 2002, 1996, 1995, 1993, 1992, 1991, 1986, 1984, 1982, 1980, 1979, 1976, 1975, 1973, 1970, 1967, 1965, 1962, 1960, 1959, 1956, 1955, 1954, 1951, 1950, 1946, 1945, 1943, 1940, 1938, 1933, 1932, 1928, 1926, 1925, 1920
2041 UNIVERSITY AVE	2020, 2017, 2014, 2010, 2005, 2002, 2000, 1996, 1995, 1993, 1992, 1991, 1986, 1984, 1982, 1980, 1979, 1976, 1975, 1973, 1970, 1967, 1965, 1962, 1960, 1959, 1956, 1955, 1954, 1951, 1950, 1946, 1945, 1943, 1940, 1938, 1933, 1932, 1928, 1926, 1925, 1920

FINDINGS

Address Researched	Address Not Identified in Research Source
2041 UNIVERSITY AVE	2020, 2017, 2014, 2006, 2005, 2002, 2000, 1996, 1995, 1993, 1992, 1991, 1986, 1984, 1982, 1980, 1979, 1976, 1975, 1973, 1970, 1967, 1965, 1962, 1960, 1959, 1956, 1955, 1954, 1951, 1950, 1946, 1945, 1943, 1940, 1938, 1933, 1932, 1928, 1926, 1925, 1920
2041 UNIVERSITY AVE	2020, 2017, 2010, 2006, 2005, 2002, 2000, 1996, 1995, 1993, 1992, 1991, 1986, 1984, 1982, 1980, 1979, 1976, 1975, 1973, 1970, 1967, 1965, 1962, 1960, 1959, 1956, 1955, 1954, 1951, 1950, 1946, 1945, 1943, 1940, 1938, 1933, 1932, 1928, 1926, 1925, 1920
2041 UNIVERSITY AVE	2017, 2014, 2010, 2006, 2005, 2002, 2000, 1996, 1995, 1993, 1992, 1991, 1986, 1984, 1982, 1980, 1979, 1976, 1975, 1973, 1970, 1967, 1965, 1962, 1960, 1959, 1956, 1955, 1954, 1951, 1950, 1946, 1945, 1943, 1940, 1938, 1933, 1932, 1928, 1926, 1925, 1920
2041 UNIVERSITY AVE	2020, 2017, 2014, 2010, 2006, 2005, 2002, 2000, 1996, 1995, 1993, 1992, 1991, 1986, 1984, 1982, 1980, 1979, 1976, 1975, 1973, 1967, 1965, 1962, 1960, 1959, 1956, 1955, 1954, 1951, 1950, 1946, 1945, 1943, 1940, 1938, 1933, 1932, 1928, 1926, 1925, 1920
2041 UNIVERSITY AVE	2020, 2017, 2014, 2010, 2006, 2005, 2002, 2000, 1996, 1995, 1993, 1992, 1991, 1986, 1984, 1982, 1980, 1979, 1976, 1973, 1970, 1967, 1965, 1962, 1960, 1959, 1956, 1955, 1954, 1951, 1950, 1946, 1945, 1943, 1940, 1938, 1933, 1932, 1928, 1926, 1925, 1920
2041 UNIVERSITY AVE	2020, 2017, 2014, 2010, 2006, 2005, 2002, 2000, 1995, 1993, 1992, 1991, 1986, 1984, 1982, 1980, 1979, 1976, 1975, 1973, 1970, 1967, 1965, 1962, 1960, 1959, 1956, 1955, 1954, 1951, 1950, 1946, 1945, 1943, 1940, 1938, 1933, 1932, 1928, 1926, 1925, 1920
2042 HEARST AVE	2020, 2017, 2014, 2010, 2006, 2005, 2002, 2000, 1996, 1993, 1992, 1991, 1986, 1984, 1982, 1980, 1979, 1976, 1975, 1973, 1970, 1967, 1965, 1962, 1960, 1959, 1956, 1955, 1954, 1951, 1950, 1946, 1945, 1943, 1940, 1938, 1933, 1932, 1928, 1926, 1925, 1920
2042 HEARST AVE	2020, 2017, 2014, 2010, 2006, 2005, 2002, 2000, 1996, 1995, 1993, 1991, 1986, 1984, 1982, 1980, 1979, 1976, 1975, 1973, 1970, 1967, 1965, 1962, 1960, 1959, 1956, 1955, 1954, 1951, 1950, 1946, 1945, 1943, 1940, 1938, 1933, 1932, 1928, 1926, 1925, 1920
2042 HEARST AVE	2020, 2017, 2014, 2010, 2006, 2005, 2002, 2000, 1996, 1995, 1993, 1992, 1986, 1984, 1982, 1980, 1979, 1976, 1975, 1973, 1970, 1967, 1965, 1962, 1960, 1959, 1956, 1955, 1954, 1951, 1950, 1946, 1945, 1943, 1940, 1938, 1933, 1932, 1928, 1926, 1925, 1920
2042 HEARST AVE	2020, 2017, 2014, 2010, 2006, 2005, 2002, 2000, 1996, 1995, 1993, 1992, 1991, 1984, 1982, 1980, 1979, 1976, 1975, 1973, 1970, 1967, 1965, 1962, 1960, 1959, 1956, 1955, 1954, 1951, 1950, 1946, 1945, 1943, 1940, 1938, 1933, 1932, 1928, 1926, 1925, 1920
2042 HEARST AVE	2020, 2017, 2014, 2010, 2006, 2005, 2002, 2000, 1996, 1995, 1993, 1992, 1991, 1986, 1984, 1982, 1980, 1979, 1976, 1975, 1973, 1967, 1965, 1962, 1960, 1959, 1956, 1955, 1954, 1951, 1950, 1946, 1945, 1943, 1940, 1938, 1933, 1932, 1928, 1926, 1925, 1920
2042 HEARST AVE	2020, 2017, 2014, 2010, 2006, 2005, 2002, 2000, 1996, 1995, 1993, 1992, 1991, 1986, 1984, 1982, 1980, 1979, 1976, 1975, 1973, 1970, 1967, 1965, 1960, 1959, 1956, 1955, 1954, 1951, 1950, 1946, 1945, 1943, 1940, 1938, 1933, 1932, 1928, 1926, 1925, 1920
2042 HEARST AVE	2020, 2017, 2014, 2010, 2006, 2005, 2002, 2000, 1996, 1995, 1993, 1992, 1991, 1986, 1984, 1982, 1980, 1979, 1976, 1973, 1970, 1967, 1965, 1962, 1960, 1959, 1956, 1955, 1954, 1951, 1950, 1946, 1945, 1943, 1940, 1938, 1933, 1932, 1928, 1926, 1925, 1920

FINDINGS

Address Researched	Address Not Identified in Research Source
2042 HEARST AVE	2020, 2017, 2014, 2010, 2006, 2005, 2002, 2000, 1996, 1995, 1993, 1992, 1991, 1986, 1984, 1982, 1979, 1976, 1975, 1973, 1970, 1967, 1965, 1962, 1960, 1959, 1956, 1955, 1954, 1951, 1950, 1946, 1945, 1943, 1940, 1938, 1933, 1932, 1928, 1926, 1925, 1920
2042 HEARST AVE	2020, 2014, 2010, 2006, 2005, 2002, 2000, 1996, 1995, 1993, 1992, 1991, 1986, 1984, 1982, 1980, 1979, 1976, 1975, 1973, 1970, 1967, 1965, 1962, 1960, 1959, 1956, 1955, 1954, 1951, 1950, 1946, 1945, 1943, 1940, 1938, 1933, 1932, 1928, 1926, 1925, 1920
2042 HEARST AVE	2020, 2017, 2010, 2006, 2005, 2002, 2000, 1996, 1995, 1993, 1992, 1991, 1986, 1984, 1982, 1980, 1979, 1976, 1975, 1973, 1970, 1967, 1965, 1962, 1960, 1959, 1956, 1955, 1954, 1951, 1950, 1946, 1945, 1943, 1940, 1938, 1933, 1932, 1928, 1926, 1925, 1920
2042 HEARST AVE	2020, 2017, 2014, 2006, 2005, 2002, 2000, 1996, 1995, 1993, 1992, 1991, 1986, 1984, 1982, 1980, 1979, 1976, 1975, 1973, 1970, 1967, 1965, 1962, 1960, 1959, 1956, 1955, 1954, 1951, 1950, 1946, 1945, 1943, 1940, 1938, 1933, 1932, 1928, 1926, 1925, 1920
2042 HEARST AVE	2020, 2017, 2014, 2010, 2005, 2002, 2000, 1996, 1995, 1993, 1992, 1991, 1986, 1984, 1982, 1980, 1979, 1976, 1975, 1973, 1970, 1967, 1965, 1962, 1960, 1959, 1956, 1955, 1954, 1951, 1950, 1946, 1945, 1943, 1940, 1938, 1933, 1932, 1928, 1926, 1925, 1920
2042 HEARST AVE	2020, 2017, 2014, 2010, 2006, 2002, 2000, 1996, 1995, 1993, 1992, 1991, 1986, 1984, 1982, 1980, 1979, 1976, 1975, 1973, 1970, 1967, 1965, 1962, 1960, 1959, 1956, 1955, 1954, 1951, 1950, 1946, 1945, 1943, 1940, 1938, 1933, 1932, 1928, 1926, 1925, 1920
2042 HEARST AVE	2020, 2017, 2014, 2010, 2006, 2005, 2002, 2000, 1995, 1993, 1992, 1991, 1986, 1984, 1982, 1980, 1979, 1976, 1975, 1973, 1970, 1967, 1965, 1962, 1960, 1959, 1956, 1955, 1954, 1951, 1950, 1946, 1945, 1943, 1940, 1938, 1933, 1932, 1928, 1926, 1925, 1920
2042 HEARST AVE	2020, 2017, 2014, 2010, 2006, 2005, 2002, 1996, 1995, 1993, 1992, 1991, 1986, 1984, 1982, 1980, 1979, 1976, 1975, 1973, 1970, 1967, 1965, 1962, 1960, 1959, 1956, 1955, 1954, 1951, 1950, 1946, 1945, 1943, 1940, 1938, 1933, 1932, 1928, 1926, 1925, 1920
2042 HEARST AVE	2020, 2017, 2014, 2010, 2006, 2005, 2002, 2000, 1996, 1995, 1993, 1992, 1991, 1986, 1984, 1982, 1980, 1979, 1976, 1975, 1973, 1970, 1967, 1965, 1962, 1960, 1959, 1956, 1954, 1951, 1950, 1946, 1945, 1943, 1940, 1938, 1933, 1932, 1928, 1926, 1925, 1920
2042 HEARST AVE	2020, 2017, 2014, 2010, 2006, 2005, 2002, 2000, 1996, 1995, 1993, 1992, 1991, 1986, 1984, 1982, 1980, 1979, 1976, 1975, 1973, 1970, 1967, 1965, 1962, 1960, 1959, 1956, 1955, 1954, 1951, 1946, 1945, 1943, 1940, 1938, 1933, 1932, 1928, 1926, 1925, 1920
2042 UNIVERSITY AVE	2020, 2017, 2014, 2010, 2006, 2005, 2002, 2000, 1996, 1995, 1993, 1992, 1991, 1986, 1984, 1982, 1980, 1979, 1976, 1975, 1973, 1970, 1967, 1965, 1962, 1960, 1959, 1956, 1955, 1954, 1951, 1946, 1945, 1943, 1940, 1938, 1933, 1932, 1928, 1926, 1925, 1920
2042 UNIVERSITY AVE	2020, 2017, 2014, 2010, 2006, 2005, 2002, 2000, 1996, 1995, 1993, 1992, 1991, 1986, 1984, 1982, 1980, 1979, 1976, 1975, 1973, 1970, 1967, 1965, 1962, 1960, 1959, 1956, 1954, 1951, 1950, 1946, 1945, 1943, 1940, 1938, 1933, 1932, 1928, 1926, 1925, 1920
2042 UNIVERSITY AVE	2020, 2017, 2014, 2010, 2006, 2005, 2002, 1996, 1995, 1993, 1992, 1991, 1986, 1984, 1982, 1980, 1979, 1976, 1975, 1973, 1970, 1967, 1965, 1962, 1960, 1959, 1956, 1955, 1954, 1951, 1950, 1946, 1945, 1943, 1940, 1938, 1933, 1932, 1928, 1926, 1925, 1920

TARGET PROPERTY: ADDRESS NOT IDENTIFIED IN RESEARCH SOURCE

The following Target Property addresses were researched for this report, and the addresses were not identified in the research source.

Address Researched	Address Not Identified in Research Source
2029-2039 University Avenue	2002, 1993, 1984, 1982, 1979, 1976, 1973, 1967, 1965, 1962, 1960, 1959, 1956, 1954, 1951, 1950, 1946, 1945, 1943, 1940, 1938, 1933, 1932, 1926, 1925, 1920

483661

2029-2039 University Avenue

Berkeley, CA 94704

Inquiry Number: 7444008.4

September 14, 2023

EDR Historical Topo Map Report

with QuadMatch™

6 Armstrong Road, 4th floor
Shelton, CT 06484
Toll Free: 800.352.0050
www.edrnet.com

EDR Historical Topo Map Report

09/14/23

Site Name:

483661
2029-2039 University Avenue
Berkeley, CA 94704
EDR Inquiry # 7444008.4

Client Name:

AEI Consultants
2500 Camino Diablo
Walnut Creek, CA 94597
Contact: Dania Ledezma

EDR Topographic Map Library has been searched by EDR and maps covering the target property location as provided by AEI Consultants were identified for the years listed below. EDR's Historical Topo Map Report is designed to assist professionals in evaluating potential liability on a target property resulting from past activities. EDRs Historical Topo Map Report includes a search of a collection of public and private color historical topographic maps, dating back to the late 1800s.

Search Results:

P.O.# 346149
Project: 483661

Coordinates:

Latitude:	37.87227 37° 52' 20" North
Longitude:	-122.269852 -122° 16' 11" West
UTM Zone:	Zone 10 North
UTM X Meters:	564216.50
UTM Y Meters:	4191894.46
Elevation:	190.08' above sea level

Maps Provided:

2018	1959
2015	1949
2012	1948
1996, 1997	1947
1995	1915
1980	1899
1973	1895, 1897
1968	

Disclaimer - Copyright and Trademark Notice

This Report contains certain information obtained from a variety of public and other sources reasonably available to Environmental Data Resources, LLC. It cannot be concluded from this Report that coverage information for the target and surrounding properties does not exist from other sources. This Report is provided on an "AS IS", "AS AVAILABLE" basis. NO WARRANTY EXPRESS OR IMPLIED IS MADE WHATSOEVER IN CONNECTION WITH THIS REPORT. ENVIRONMENTAL DATA RESOURCES, LLC AND ITS SUBSIDIARIES, AFFILIATES AND THIRD PARTY SUPPLIERS DISCLAIM ALL WARRANTIES, OF ANY KIND OR NATURE, EXPRESS OR IMPLIED, ARISING OUT OF OR RELATED TO THIS REPORT OR ANY OF THE DATA AND INFORMATION PROVIDED IN THIS REPORT, INCLUDING WITHOUT LIMITATION, ANY WARRANTIES REGARDING ACCURACY, QUALITY, CORRECTNESS, COMPLETENESS, COMPREHENSIVENESS, SUITABILITY, MERCHANTABILITY, FITNESS FOR A PARTICULAR PURPOSE, TITLE, NON-INFRINGEMENT, MISAPPROPRIATION, OR OTHERWISE. ALL RISK IS ASSUMED BY THE USER. IN NO EVENT SHALL ENVIRONMENTAL DATA RESOURCES, LLC OR ITS SUBSIDIARIES, AFFILIATES OR THIRD PARTY SUPPLIERS BE LIABLE TO ANYONE FOR ANY DIRECT, INCIDENTAL, INDIRECT, SPECIAL, CONSEQUENTIAL OR OTHER DAMAGES OF ANY TYPE OR KIND (INCLUDING BUT NOT LIMITED TO LOSS OF PROFITS, LOSS OF USE, OR LOSS OF DATA), ARISING OUT OF OR IN ANY WAY CONNECTED WITH THIS REPORT OR ANY OF THE DATA AND INFORMATION PROVIDED IN THIS REPORT. Any analyses, estimates, ratings, environmental risk levels, or risk codes provided in this Report are provided for illustrative purposes only, and are not intended to provide, nor should they be interpreted as providing any facts regarding, or prediction or forecast of, any environmental risk for any property. Only an assessment performed by a qualified environmental professional can provide findings, opinions or conclusions regarding the environmental risk or conditions in, on or at any property.

Copyright 2023 by Environmental Data Resources, Inc. All rights reserved. Reproduction in any media or format, in whole or in part, of any report or map of Environmental Data Resources, Inc., or its affiliates, is prohibited without prior written permission.

EDR and its logos (including Sanborn and Sanborn Map) are trademarks of Environmental Data Resources, LLC or its affiliates. All other trademarks used herein are the property of their respective owners.

Topo Sheet Key

This EDR Topo Map Report is based upon the following USGS topographic map sheets.

2018 Source Sheets

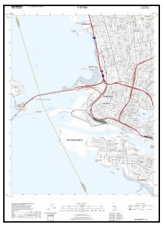
Oakland West
2018
7.5-minute, 24000

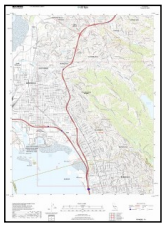
Richmond
2018
7.5-minute, 24000

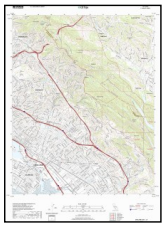
Oakland East
2018
7.5-minute, 24000

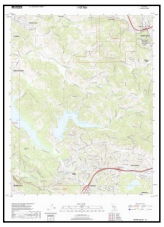
Briones Valley
2018
7.5-minute, 24000

2015 Source Sheets

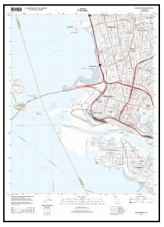
Oakland West
2015
7.5-minute, 24000

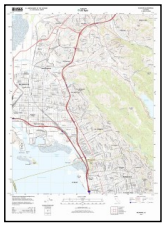
Richmond
2015
7.5-minute, 24000

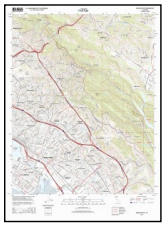
Oakland East
2015
7.5-minute, 24000

Briones Valley
2015
7.5-minute, 24000

2012 Source Sheets

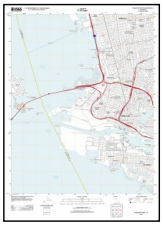
Oakland West
2012
7.5-minute, 24000

Richmond
2012
7.5-minute, 24000

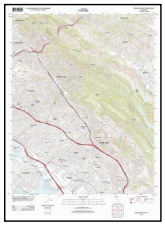
Oakland East
2012
7.5-minute, 24000

Briones Valley
2012
7.5-minute, 24000

1996, 1997 Source Sheets

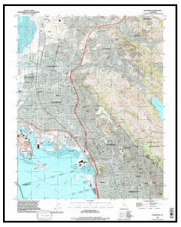
Richmond
1996
7.5-minute, 24000
Aerial Photo Revised 1993

Oakland West
1996
7.5-minute, 24000
Aerial Photo Revised 1993

Briones Valley
1996
7.5-minute, 24000
Aerial Photo Revised 1993

Oakland East
1997
7.5-minute, 24000
Aerial Photo Revised 1993

Topo Sheet Key

This EDR Topo Map Report is based upon the following USGS topographic map sheets.

1995 Source Sheets

Briones Valley
1995
7.5-minute, 24000
Aerial Photo Revised 1993

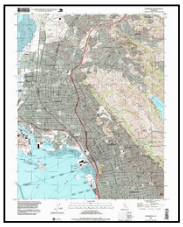

Richmond
1995
7.5-minute, 24000
Aerial Photo Revised 1993

1980 Source Sheets

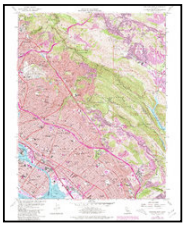

Oakland East
1980
7.5-minute, 24000
Aerial Photo Revised 1979

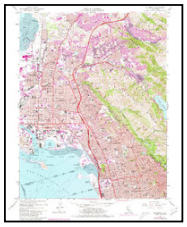

Richmond
1980
7.5-minute, 24000
Aerial Photo Revised 1979

Oakland West
1980
7.5-minute, 24000
Aerial Photo Revised 1979

1973 Source Sheets

Oakland East
1973
7.5-minute, 24000
Aerial Photo Revised 1973

Oakland West
1973
7.5-minute, 24000
Aerial Photo Revised 1973

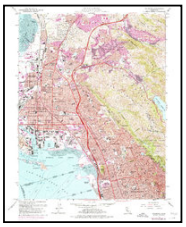

Richmond
1973
7.5-minute, 24000
Aerial Photo Revised 1973

1968 Source Sheets

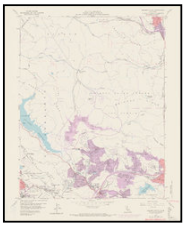

Briones Valley
1968
7.5-minute, 24000
Aerial Photo Revised 1968

Oakland East
1968
7.5-minute, 24000
Aerial Photo Revised 1968

Oakland West
1968
7.5-minute, 24000
Aerial Photo Revised 1947

Richmond
1968
7.5-minute, 24000
Aerial Photo Revised 1968

Topo Sheet Key

This EDR Topo Map Report is based upon the following USGS topographic map sheets.

1959 Source Sheets

Briones Valley
1959
7.5-minute, 24000
Aerial Photo Revised 1958

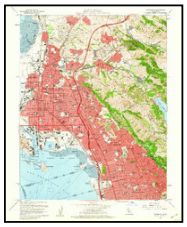

Richmond
1959
7.5-minute, 24000
Aerial Photo Revised 1958

Oakland East
1959
7.5-minute, 24000
Aerial Photo Revised 1958

Oakland West
1959
7.5-minute, 24000
Aerial Photo Revised 1958

1949 Source Sheets

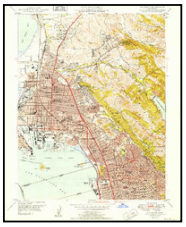

Richmond
1949
7.5-minute, 24000
Aerial Photo Revised 1946

Briones Valley
1949
7.5-minute, 24000
Aerial Photo Revised 1946

Oakland West
1949
7.5-minute, 24000
Aerial Photo Revised 1946

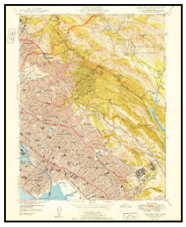

Oakland East
1949
7.5-minute, 24000
Aerial Photo Revised 1946

1948 Source Sheets

CONCORD
1948
15-minute, 50000

SAN FRANCISCO
1948
15-minute, 50000

1947 Source Sheets

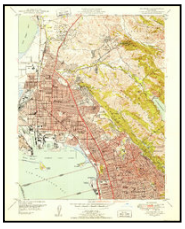

Richmond
1947
7.5-minute, 24000
Aerial Photo Revised 1946



Oakland East
1947
7.5-minute, 24000
Aerial Photo Revised 1946

Briones Valley
1947
7.5-minute, 24000
Aerial Photo Revised 1946

Topo Sheet Key

This EDR Topo Map Report is based upon the following USGS topographic map sheets.

1915 Source Sheets

Concord
1915
15-minute, 62500

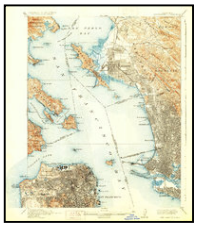

San Francisco
1915
15-minute, 62500

1899 Source Sheets

San Francisco
1899
15-minute, 62500

1895, 1897 Source Sheets

San Francisco
1895
15-minute, 62500

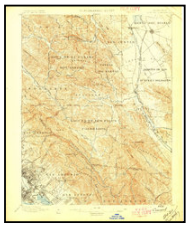

Concord
1897
15-minute, 62500

EDR

Topographic Map

2018

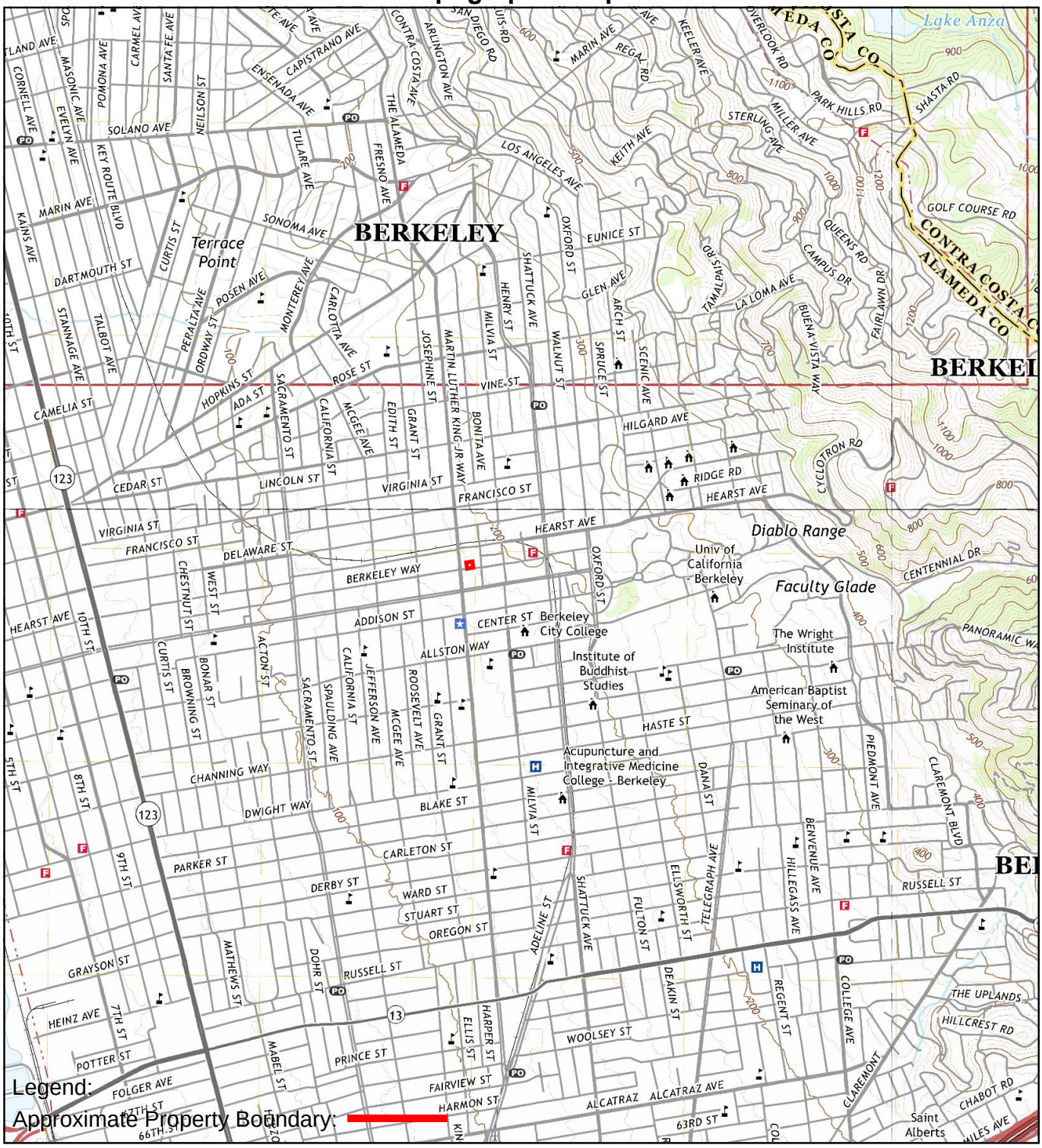

Legend:

Approximate Property Boundary:

TP, Oakland West, 2018, 7.5-minute
NE, Briones Valley, 2018, 7.5-minute
SE, Oakland East, 2018, 7.5-minute
NW, Richmond, 2018, 7.5-minute

0 Miles 0.25 0.5 1 1.5

N

TOPOGRAPHIC MAP - 2018

AEI

EDR

Topographic Map

2015

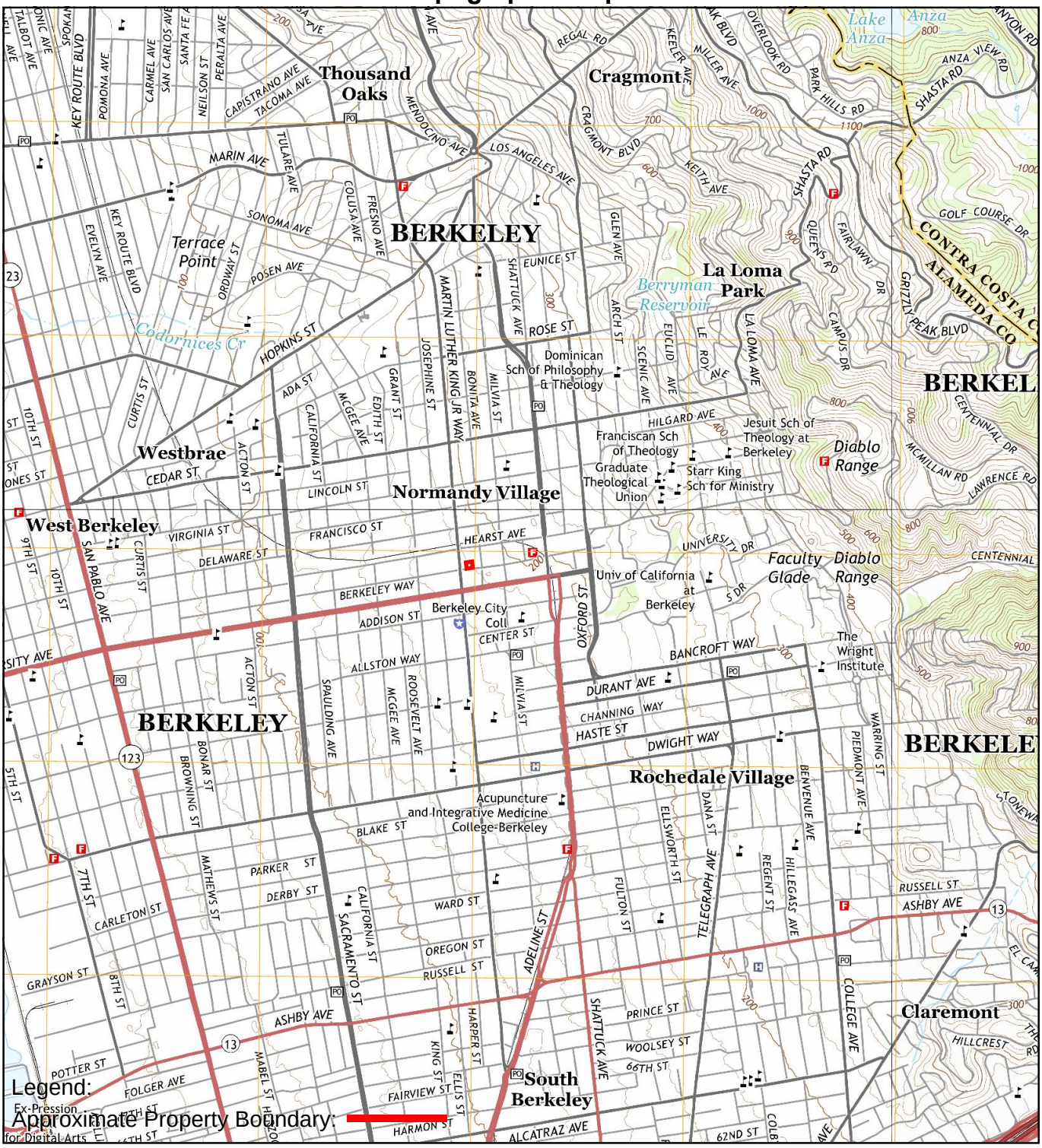

TP, Oakland West, 2015, 7.5-minute
NE, Briones Valley, 2015, 7.5-minute
SE, Oakland East, 2015, 7.5-minute
NW, Richmond, 2015, 7.5-minute

0 Miles 0.25 0.5 1 1.5

N

TOPOGRAPHIC MAP - 2015

AEI

EDR

Topographic Map

2012

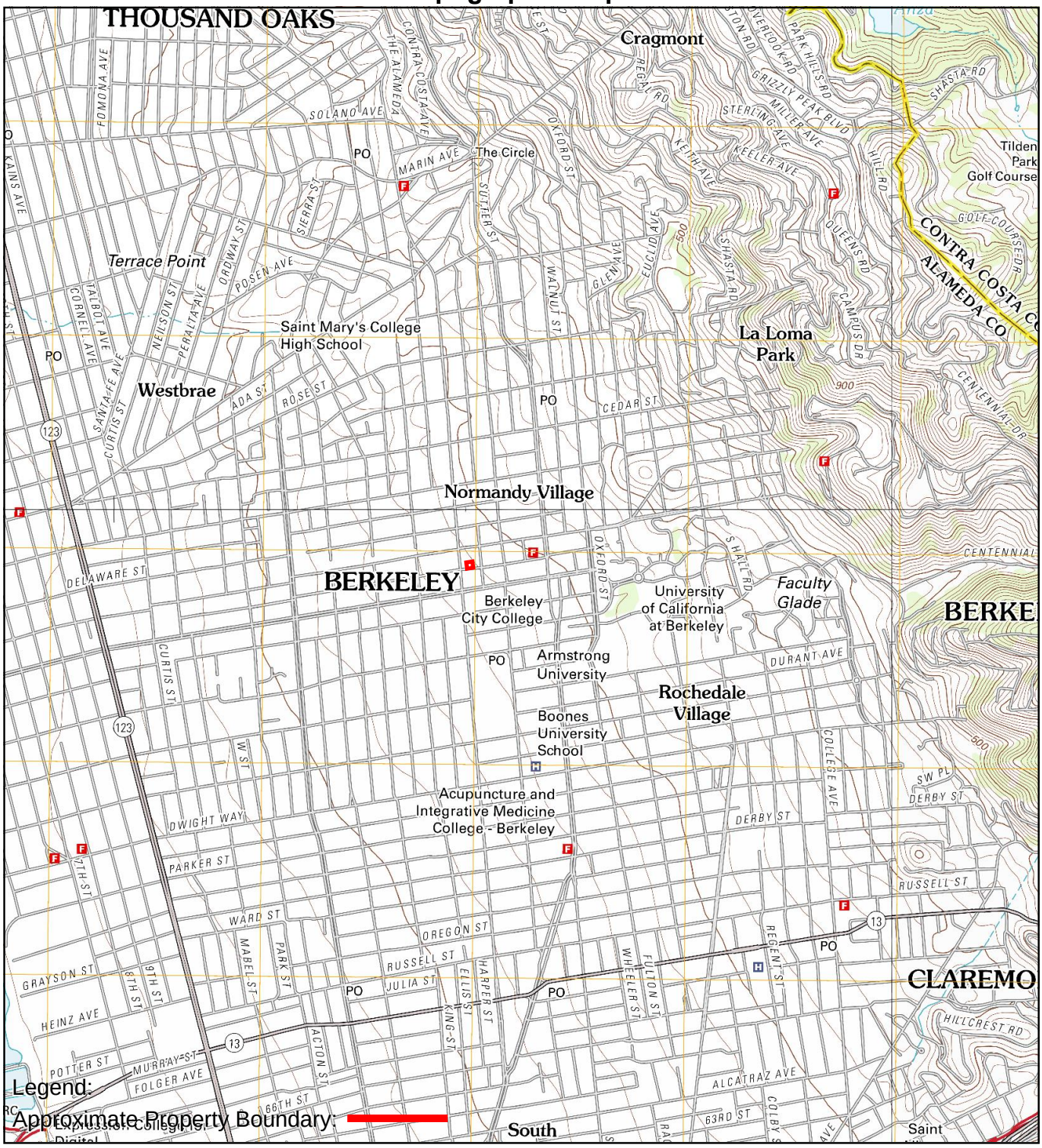

TP, Oakland West, 2012, 7.5-minute
NE, Briones Valley, 2012, 7.5-minute
SE, Oakland East, 2012, 7.5-minute
NW, Richmond, 2012, 7.5-minute

0 Miles 0.25 0.5 1 1.5

N

TOPOGRAPHIC MAP - 2012

AEI

EDR

Topographic Map

1996, 1997

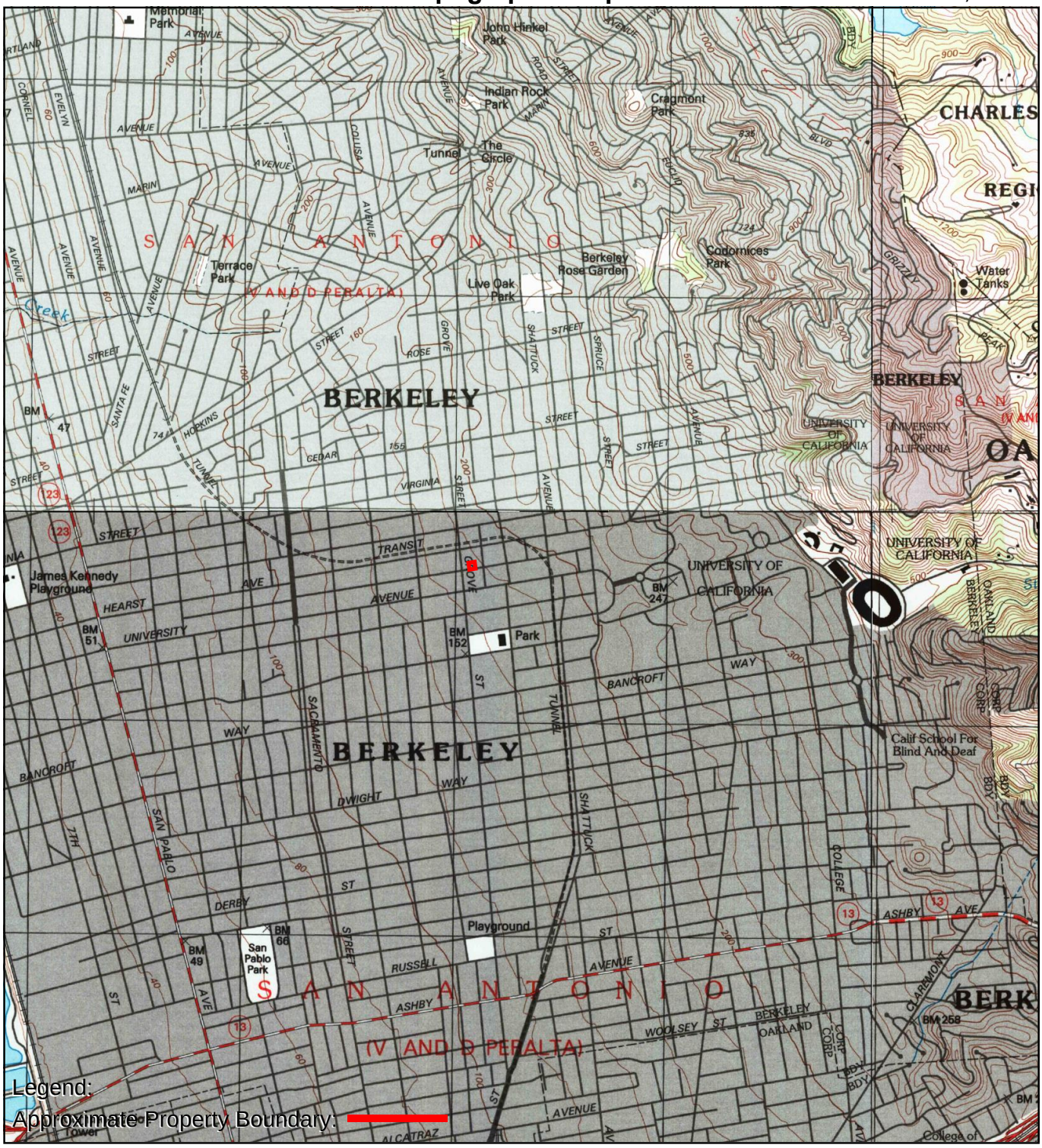

TP, Oakland West, 1996, 7.5-minute
NE, Briones Valley, 1996, 7.5-minute
SE, Oakland East, 1997, 7.5-minute
NW, Richmond, 1996, 7.5-minute

0 Miles 0.25 0.5 1 1.5

N

TOPOGRAPHIC MAP - 1996, 1997

AEI

EDR

Topographic Map

1995

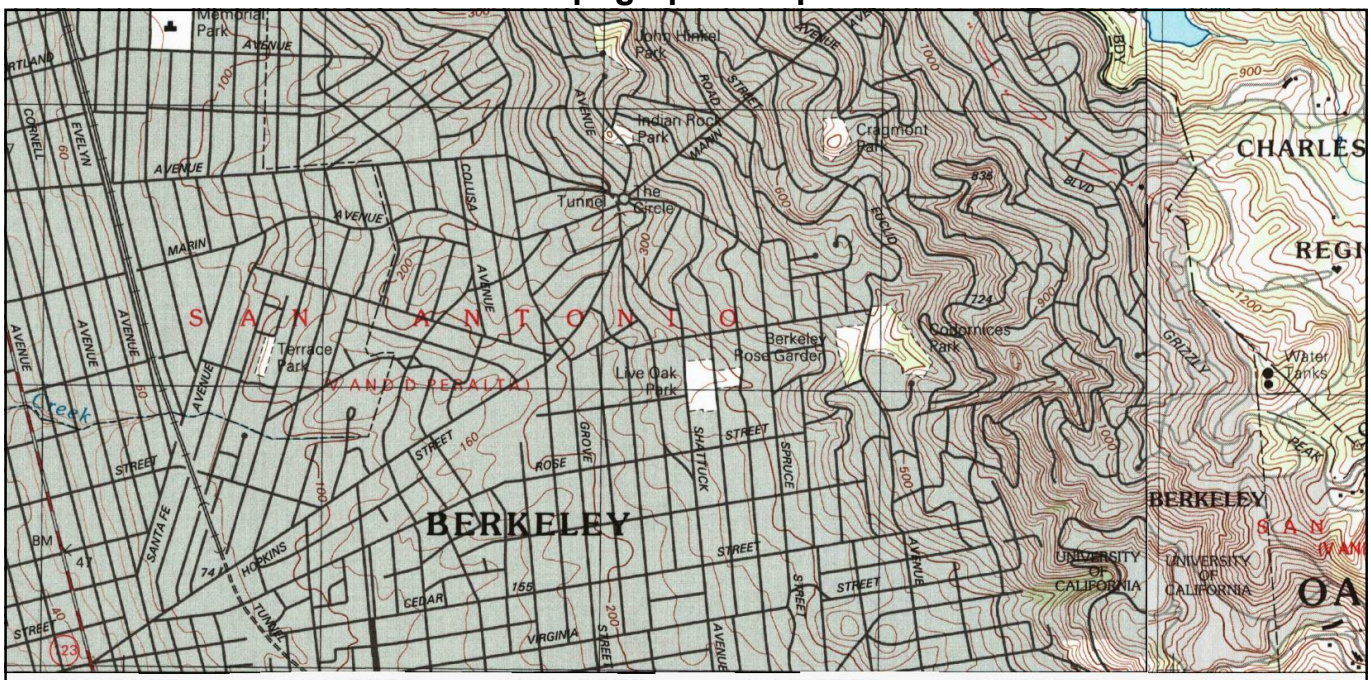

UNMAPPED

Legend:

Approximate Property Boundary:

NE, Briones Valley, 1995, 7.5-minute
NW, Richmond, 1995, 7.5-minute

0 Miles 0.25 0.5 1 1.5

N

TOPOGRAPHIC MAP - 1995

AEI

EDR

Topographic Map

1980

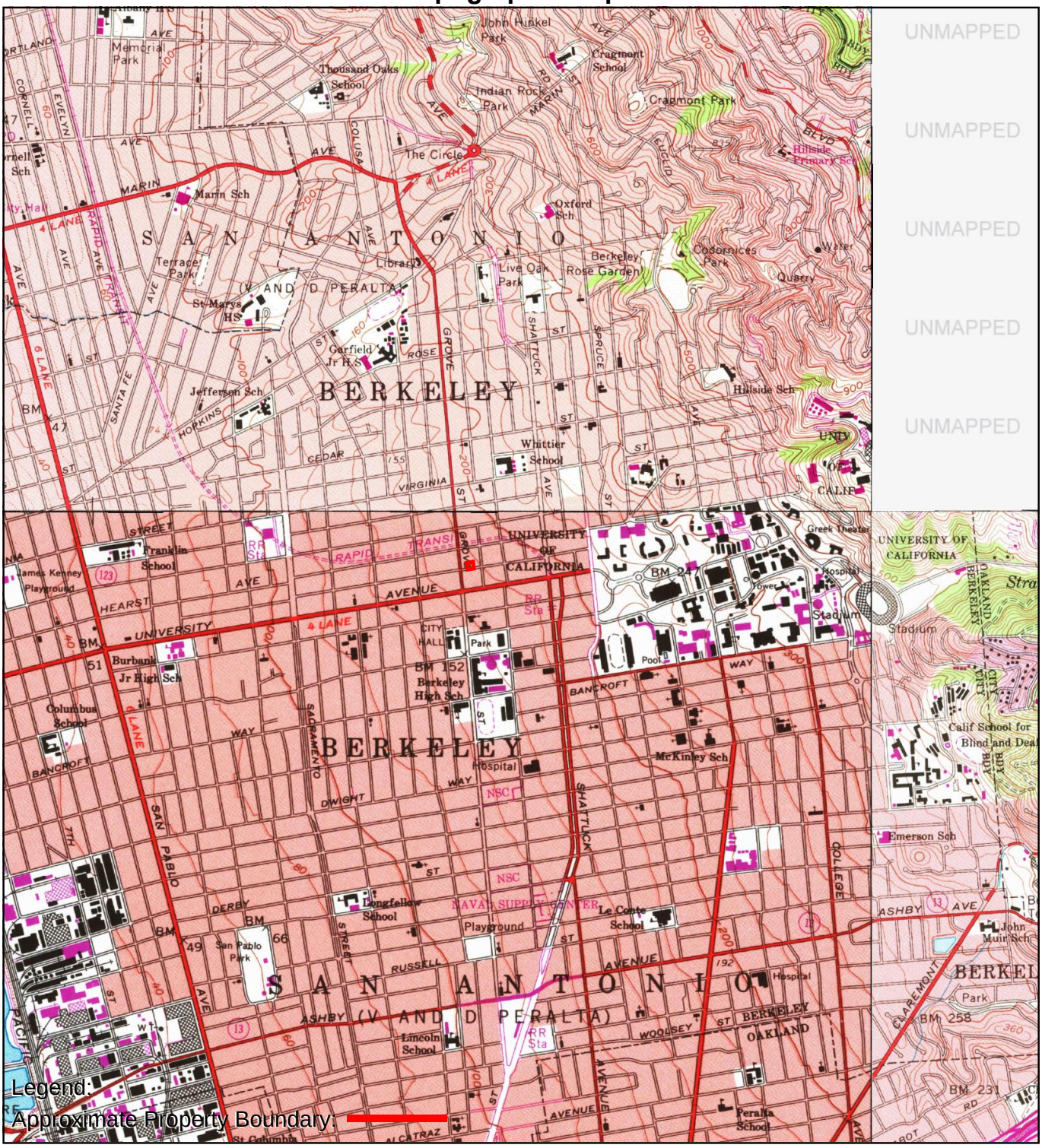

TP, Oakland West, 1980, 7.5-minute
SE, Oakland East, 1980, 7.5-minute
NW, Richmond, 1980, 7.5-minute

0 Miles 0.25 0.5 1 1.5

N

TOPOGRAPHIC MAP - 1980

AEI

EDR

Topographic Map

1973

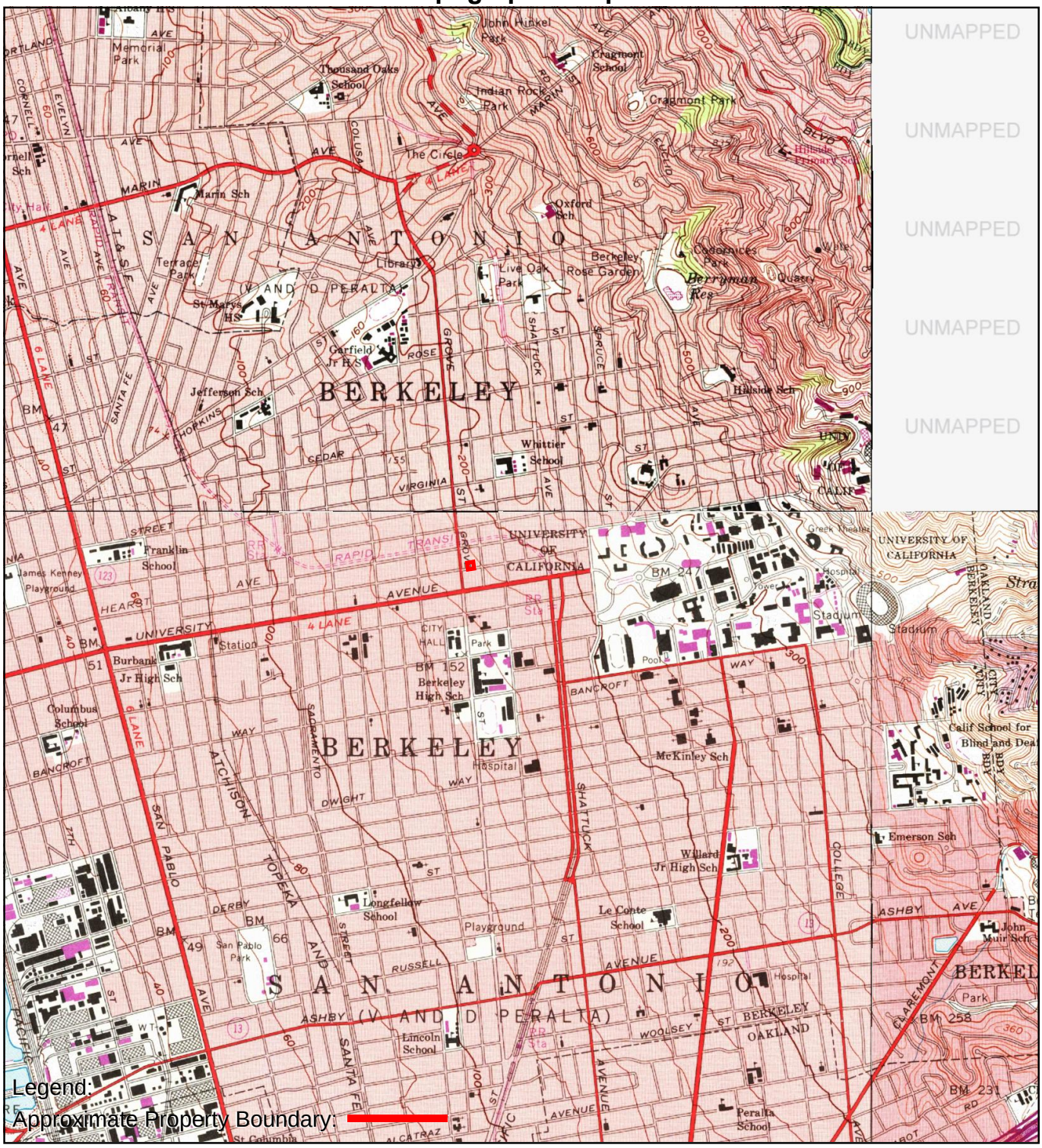

Legend:

Approximate Property Boundary:

TP, Oakland West, 1973, 7.5-minute
SE, Oakland East, 1973, 7.5-minute
NW, Richmond, 1973, 7.5-minute

0 Miles 0.25 0.5 1 1.5

N

TOPOGRAPHIC MAP - 1973

AEI

EDR

Topographic Map

1968

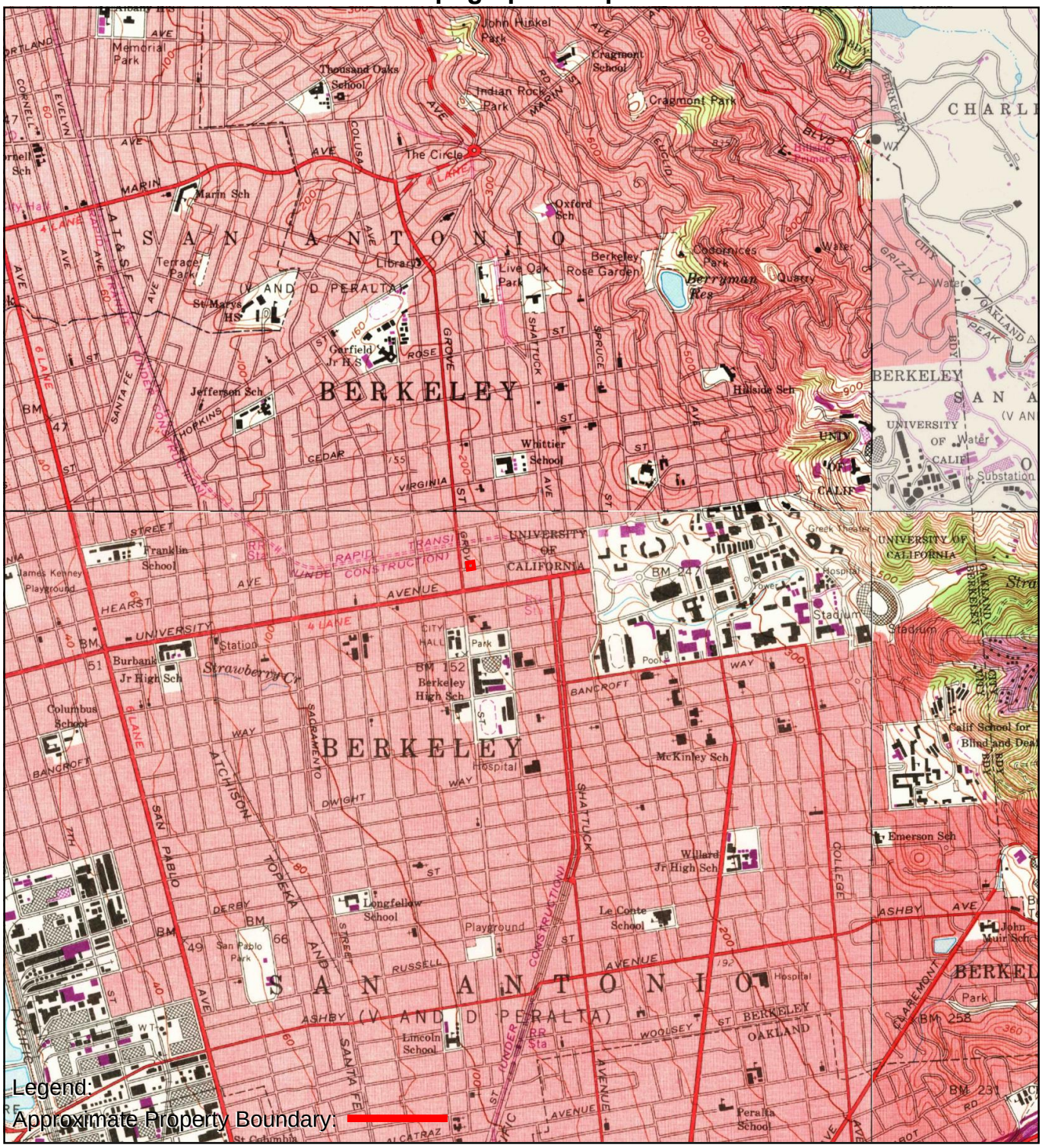

TP, Oakland West, 1968, 7.5-minute
NE, Briones Valley, 1968, 7.5-minute
SE, Oakland East, 1968, 7.5-minute
NW, Richmond, 1968, 7.5-minute

0 Miles 0.25 0.5 1 1.5

N

TOPOGRAPHIC MAP - 1968

AEI

EDR

Topographic Map

1959

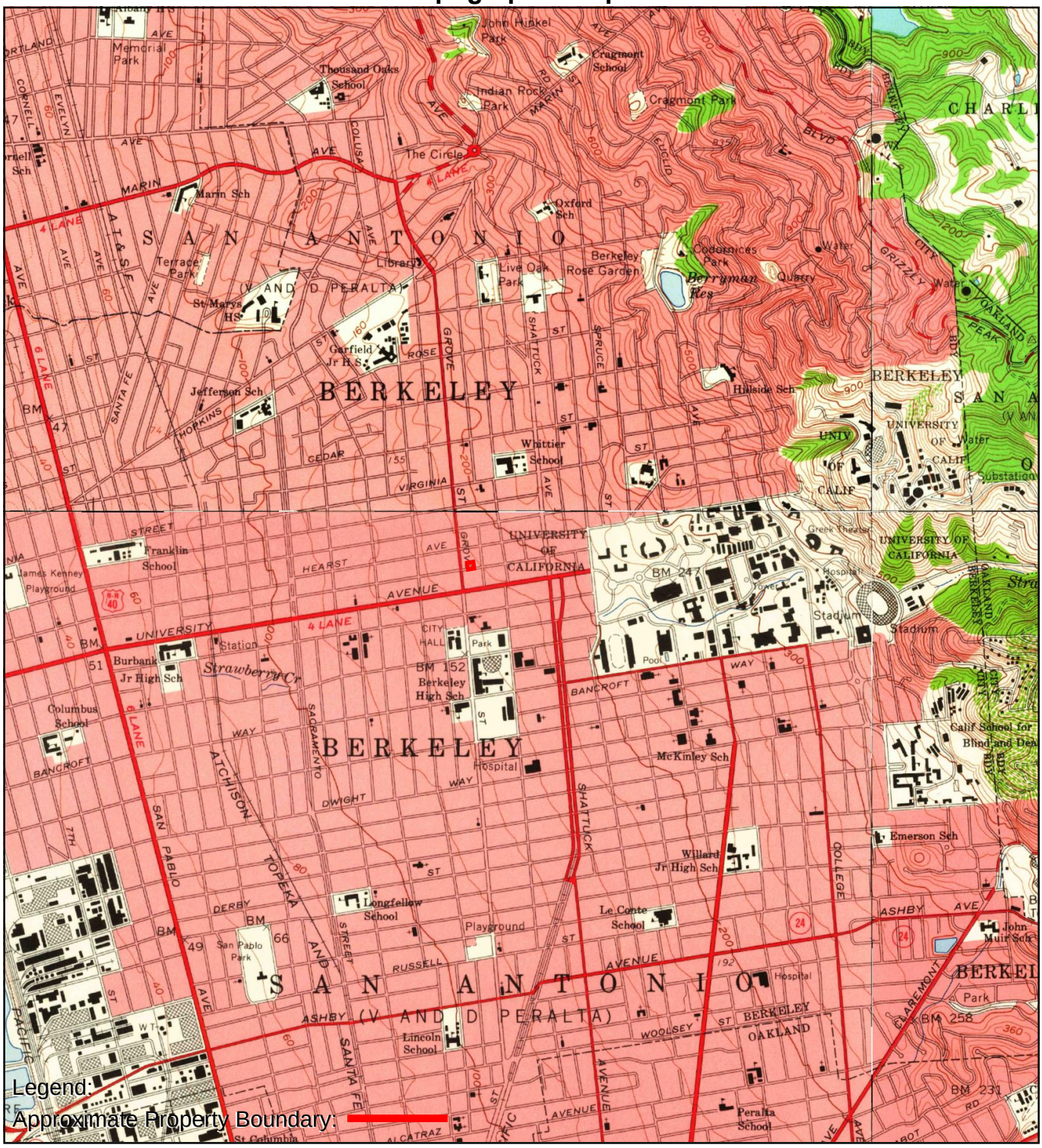

Legend:

Approximate Property Boundary:

TP, Oakland West, 1959, 7.5-minute
NE, Briones Valley, 1959, 7.5-minute
SE, Oakland East, 1959, 7.5-minute
NW, Richmond, 1959, 7.5-minute

0 Miles 0.25 0.5 1 1.5

N

TOPOGRAPHIC MAP - 1959

AEI

EDR

Topographic Map

1949

TP, Oakland West, 1949, 7.5-minute
NE, Briones Valley, 1949, 7.5-minute
SE, Oakland East, 1949, 7.5-minute
NW, Richmond, 1949, 7.5-minute

0 Miles 0.25 0.5 1 1.5

N

TOPOGRAPHIC MAP - 1949

AEI

EDR

Topographic Map

1948

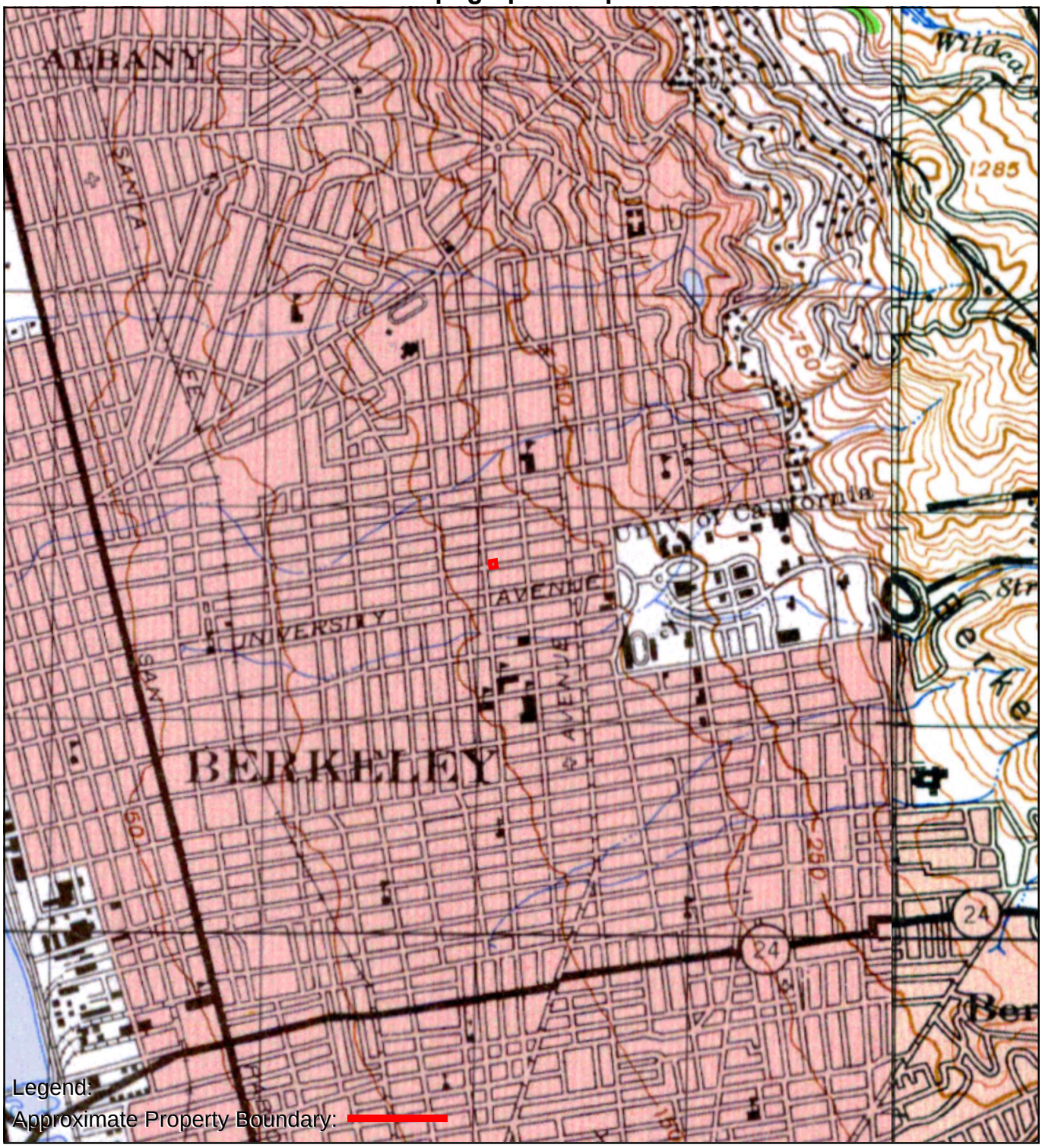

Legend:

Approximate Property Boundary:

TP, SAN FRANCISCO, 1948, 15-minute
E, CONCORD, 1948, 15-minute

0 Miles 0.25 0.5 1 1.5

N

TOPOGRAPHIC MAP - 1948

AEI

EDR

Topographic Map

1947

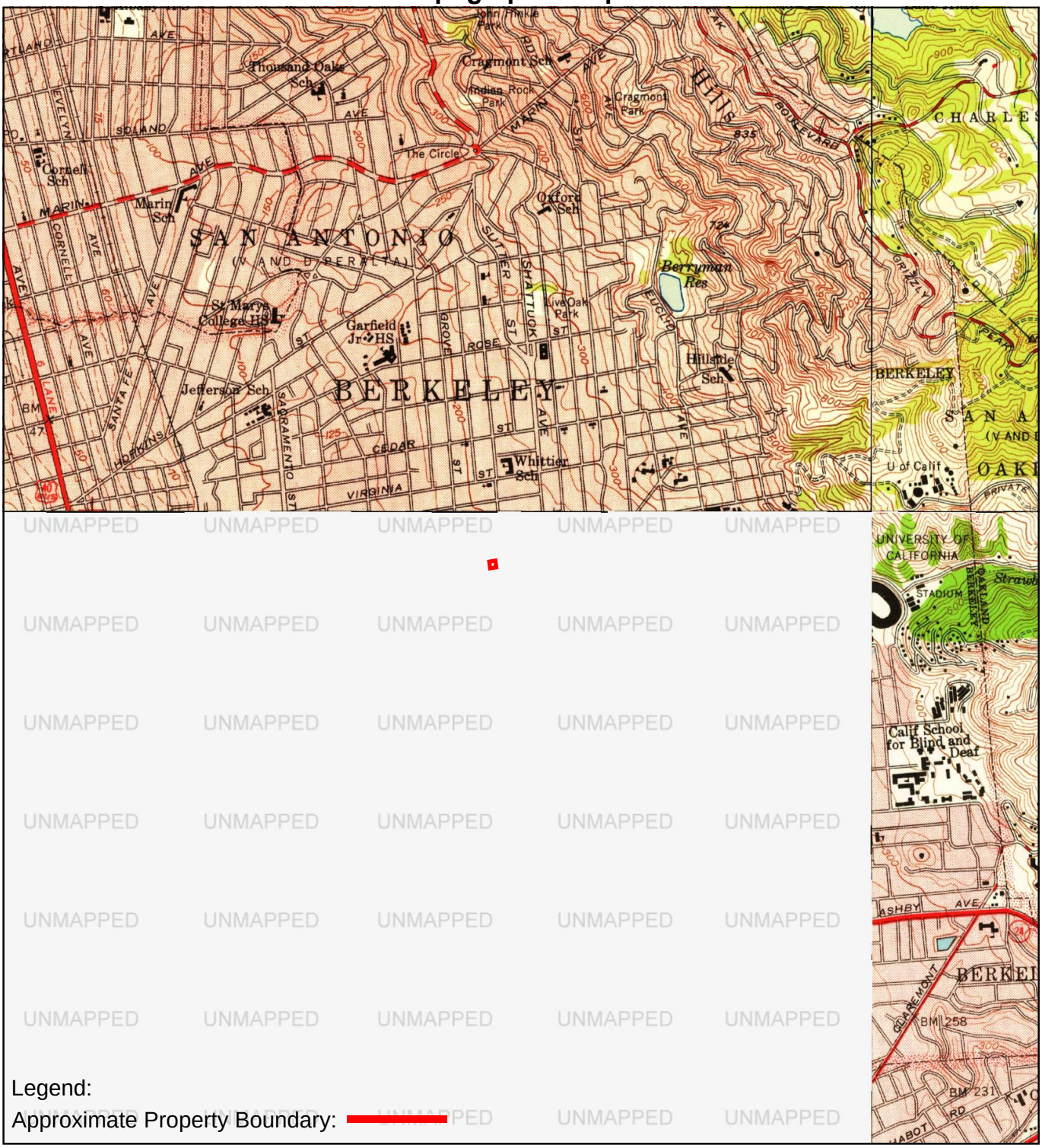

Legend:

Approximate Property Boundary:

NE, Briones Valley, 1947, 7.5-minute
SE, Oakland East, 1947, 7.5-minute
NW, Richmond, 1947, 7.5-minute

0 Miles 0.25 0.5 1 1.5

N

TOPOGRAPHIC MAP - 1947

AEI

EDR

Topographic Map

1915

TP, San Francisco, 1915, 15-minute
E, Concord, 1915, 15-minute

0 Miles 0.25 0.5 1 1.5

N

TOPOGRAPHIC MAP - 1915

AEI

EDR

Topographic Map

1899

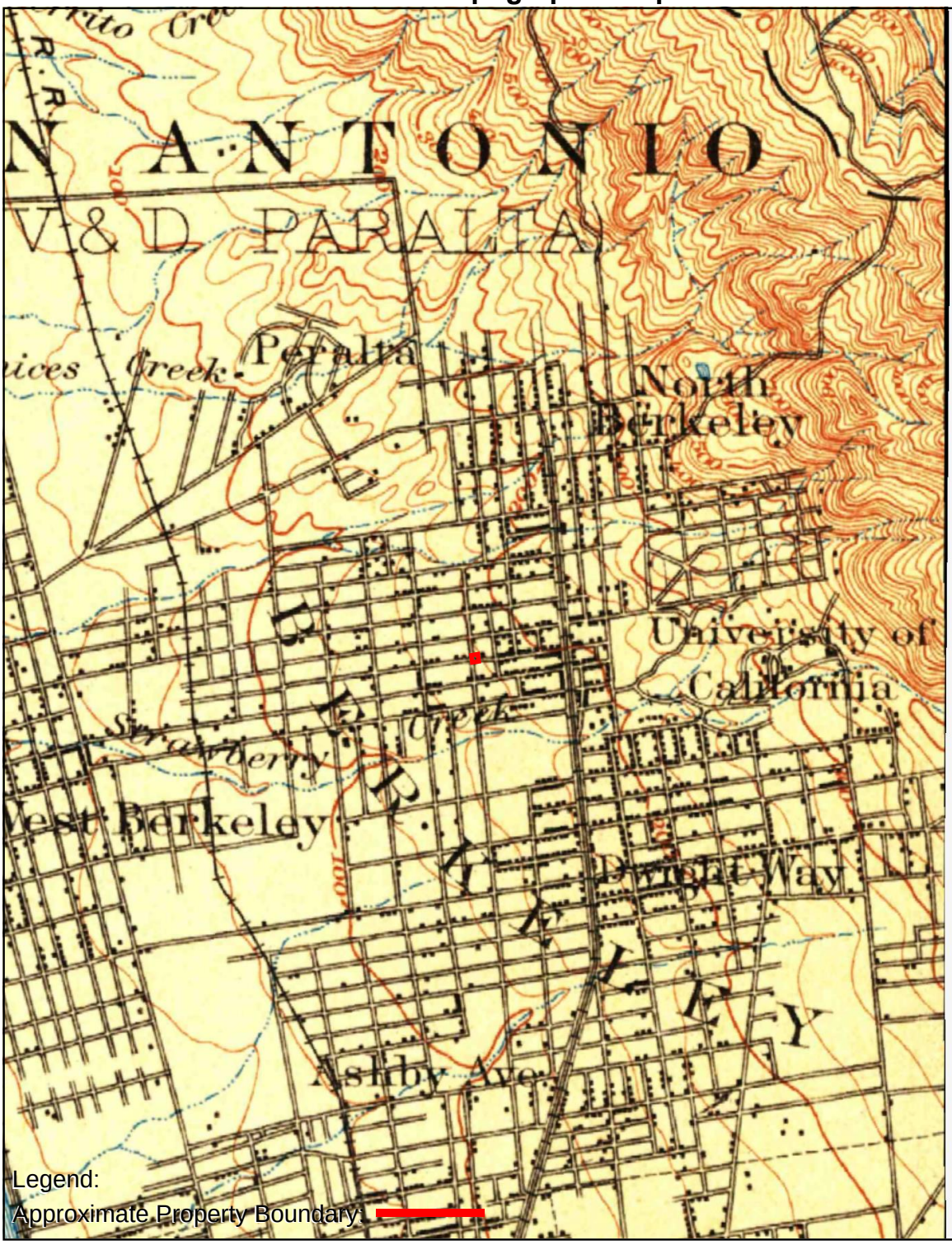

UNMAPPED

TP, San Francisco, 1899, 15-minute

0 Miles 0.25 0.5 1 1.5

N

TOPOGRAPHIC MAP - 1899

AEI

EDR

Topographic Map

1895, 1897

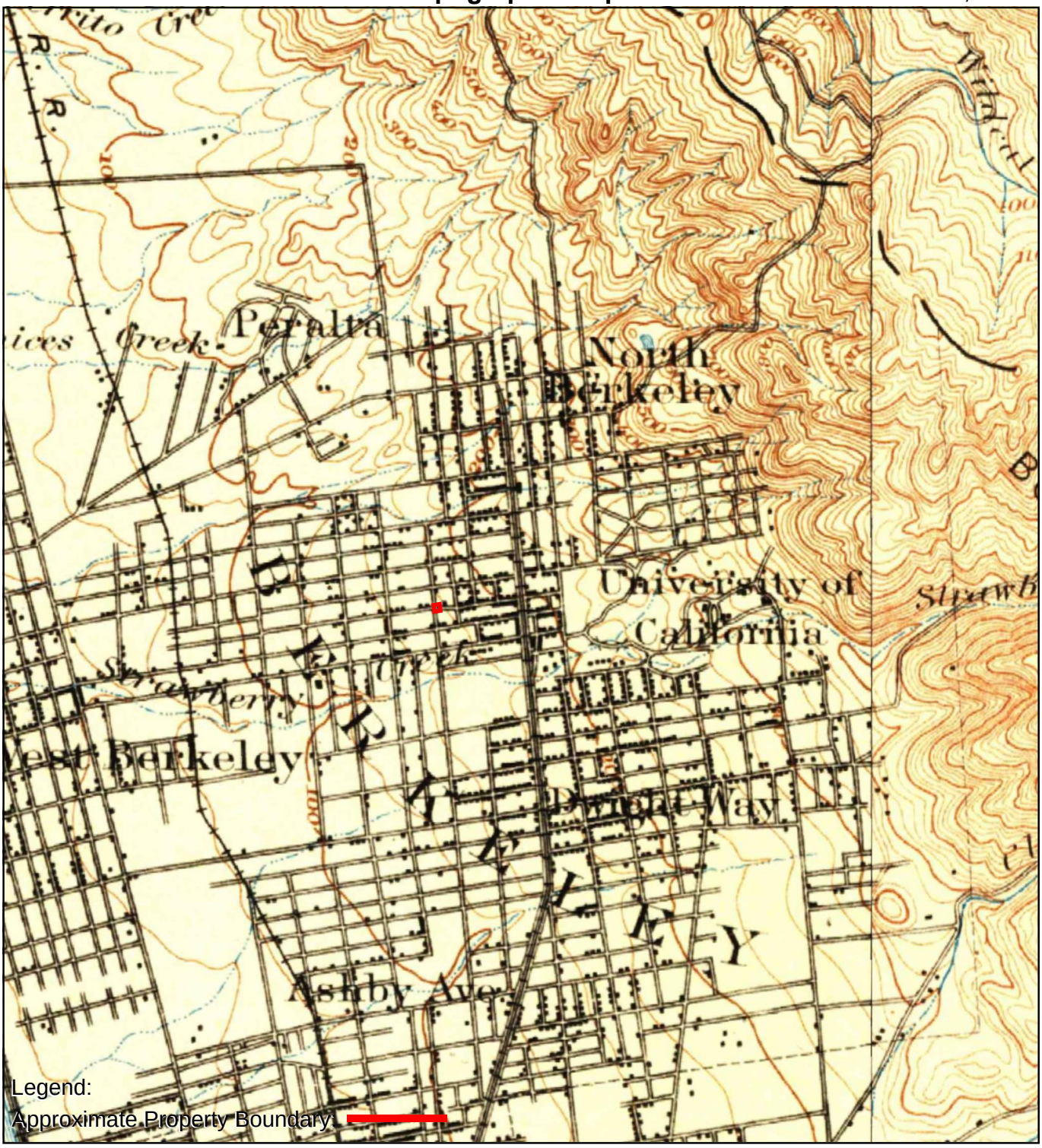

TP, San Francisco, 1895, 15-minute
E, Concord, 1897, 15-minute

0 Miles 0.25 0.5 1 1.5

N

TOPOGRAPHIC MAP - 1895, 1897

AEI

APPENDIX E

REGULATORY AGENCY RECORDS

ASSESSOR'S MAP 57

Code Area Nos. 13-000

2053

SCALE: 1" = 50'

COLLEGE TRACT (Bk. 9, Pg. 46)

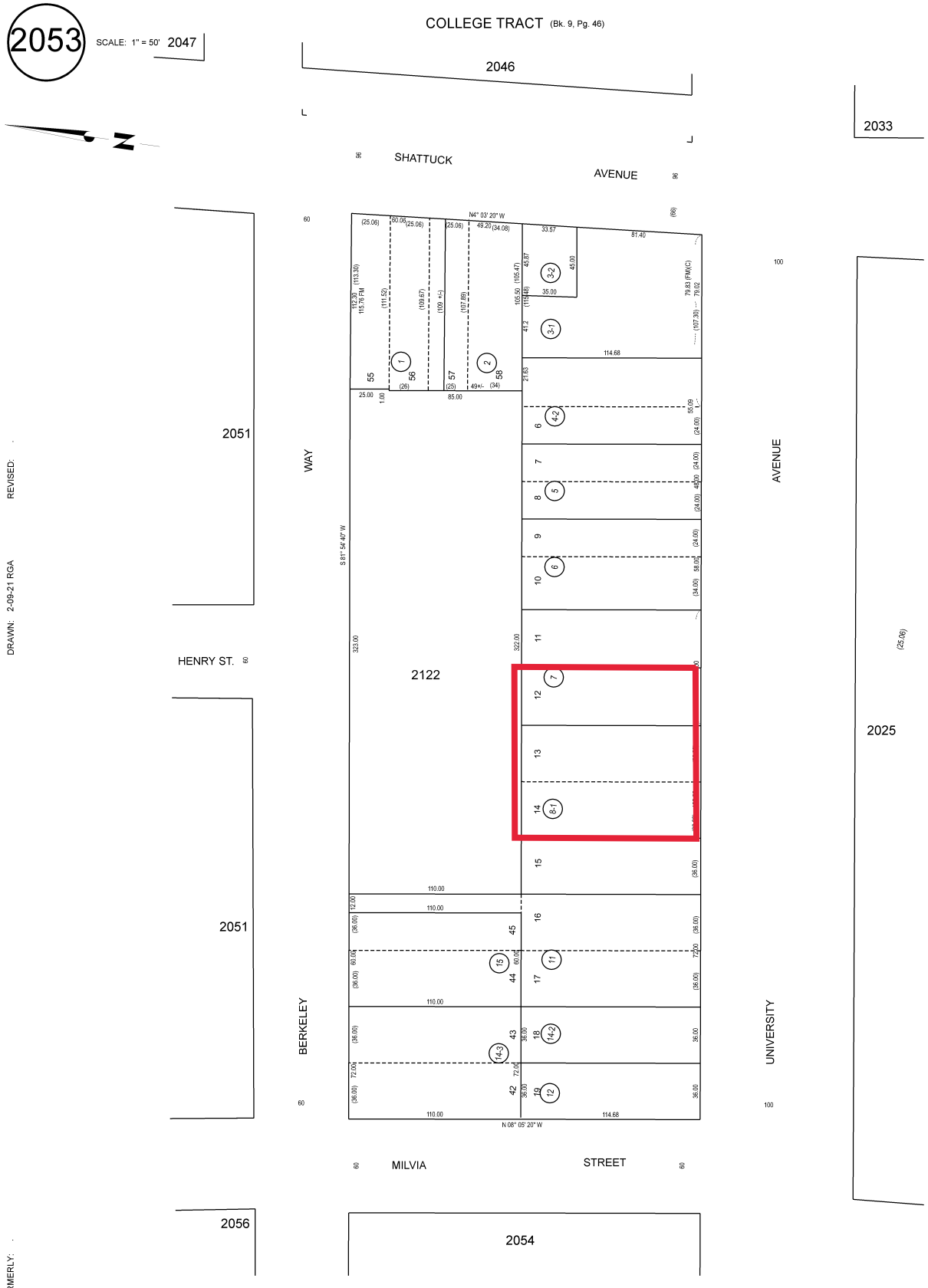

REVISED:

DRAWN: 2-09-21 RGA

FORMERLY:

TRA: 002C REF: COLLEGE TRACT (Bk.5, Pg. 14) HPN: 15 IND PG: 1

Re:

dehwebmain, Env. Health Mailbox <dehwebmain@acgov.org>
Thu 9/14/2023 8:48 AM
To:waterman_13@hotmail.com <waterman_13@hotmail.com>

Good morning,

The City of Berkeley operates a separate Environmental Health Department from Alameda County. You will need to contact their office for records: toxics@cityofberkeley.info

Thank you,
Division of Environmental Protection
Alameda County Environmental Health
1131 Harbor Bay Parkway
Alameda, CA 94502
510-567-6700
http://deh.acgov.org/

From: acgovnoreply <acgovnoreply@acgov.org>
Sent: Wednesday, September 13, 2023 9:35 PM
To: dehwebmain, Env. Health Mailbox <dehwebmain@acgov.org>
Subject:

E-mail submitted from: Alameda County Environmental Health

Assessor Parcel Number:	57-2053-8-1
Property Address Number:	2029, 2031, 2033, 2035, 2037, 2039
Property Address Street:	University Avenue
Property Address City:	Berkeley
Contact Full Name:	Adrian Angel
Contact Email:	waterman_13@hotmail.com
Reason for Request:	Phase I Assessment.

ALAMEDA COUNTY ASSESSOR'S OFFICE

New Search

Parcel Details for Parcel 57-2053-8-1

Parcel Number: 57-2053-8-1 **Active:** Yes
Property Address: 2029 UNIVERSITY AVE # 201, BERKELEY, CA 94704
Mailing Address: 2180 9TH AVE, SAN FRANCISCO, CA 94116

Values
Select the year to see value details

Roll Year	Land Value	Imps Value
2023	$361,915	$728,336
2022	$354,820	$714,057
2021	$347,864	$700,059
2020	$344,298	$692,883
2019	$337,548	$679,299

1 - 5 of 33 items

*Corrected values

Maps
Map 1
Maps Disclaimer

Use Code
3200
STORE/OFFICE WITH APTS/LOFTS
Use Code Reference

Parent Parcels	Child Parcels	Economic Unit
No records available.	No records available.	No records available.

Assessor's Office Treasurer-Tax Collector Property Tax Information

Alameda County

2023-09-0083

Public Records <PublicRecords@baaqmd.gov>
Thu 9/14/2023 11:52 AM
To:waterman_13@hotmail.com <waterman_13@hotmail.com>

Hello,

No records were found for 2029, 2031, 2033, 2035, 2037, 2039 University Avenue, Berkeley.

Best,
Rochele Henderson
Bay Area Air Quality Management District
Public Records Officer
415.516.1916

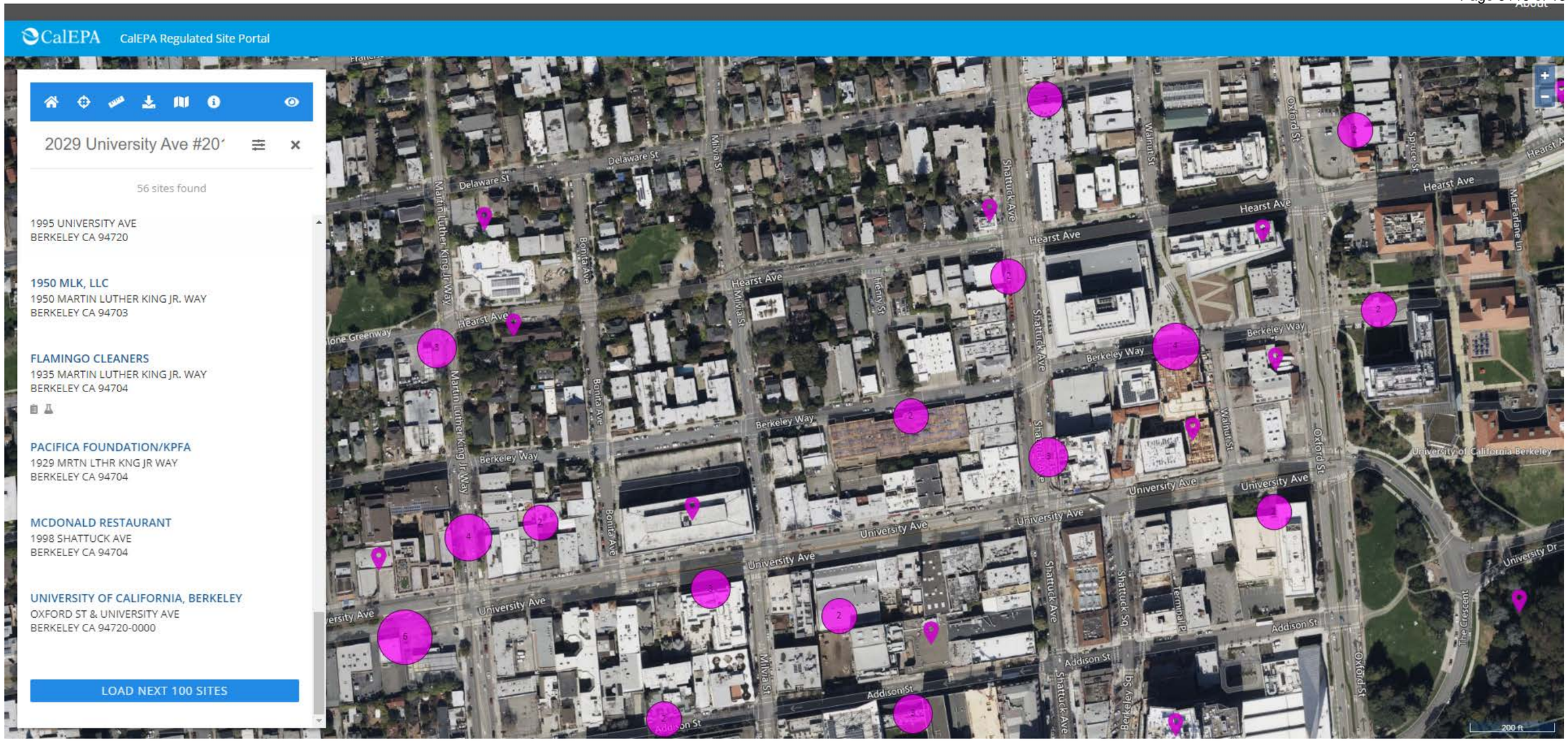
CalEPA
CalEPA Regulated Site Portal
2029 University Ave #20
56 sites found
1995 UNIVERSITY AVE
BERKELEY CA 94720
1950 MLK, LLC
1950 MARTIN LUTHER KING JR. WAY
BERKELEY CA 94703
FLAMINGO CLEANERS
1935 MARTIN LUTHER KING JR. WAY
BERKELEY CA 94704
PACIFICA FOUNDATION/KPFA
1929 MRTN LTHR KNG JR WAY
BERKELEY CA 94704
MCDONALD RESTAURANT
1998 SHATTUCK AVE
BERKELEY CA 94704
UNIVERSITY OF CALIFORNIA, BERKELEY
OXFORD ST & UNIVERSITY AVE
BERKELEY CA 94720-0000
LOAD NEXT 100 SITES
Delaware St
Hearst Ave
Berkeley Way
University Ave
Addison St
Martin Luther King Jr Way
Bonita Ave
Milvia St
Shattuck Ave
Walnut St
Oxford St
University of California Berkeley
200 ft

Search for a Handler (Advanced)
The Department of Toxic Substances Control (DTSC) takes every precaution to ensure the accuracy of data in the Hazardous Waste Tracking System (HWTS). However because of the large number of manifests handled inaccuracies in the submitted data and limitations of the manifest system and the technical limitations of the database DTSC cannot guarantee that the data accurately reflect what was actually transported or produced.
Report Generated: 9/24/2023 10:16:37 PM
ADDRESS TYPE: PHYSICAL STREET: 2029 UNIVERSITY CITY: BERKELEY

EPA ID	Facility Name	Address	City	Zip Code	State	County	Status	ID Categor	Issue Date	Inactivation Dat	CES Score I	Latitude	Longitude	Mail Street	Mail City	Mail St	Mail Zip	Owner Nar	Owner Stre	Owner City	Owner Stat	Owner Zip	Site Contac	Site Contac	Site Contac	Site Contac	Site Contact Zip
CAC000911632	KTK PROPERTY	2029 UNIVERSITY AVE	BERKELEY	9.47E+08	CA	ALAMEDA	INACTIVE	State	6/19/1995	10/25/2000	20-25%	37.87203	-122.27	2000 UNIV	BERKELEY	CA	9.47E+08	KTK PROPE	2000 UNIV	BERKELEY	CA	9.47E+08	MOHAMM	2000 UNIV	BERKELEY	CA	9.47E+08

CAC000911632 - KTK PROPERTY

Waste Code By Year Matrix Report

The Department of Toxic Substances Control (DTSC) takes every precaution to ensure the accuracy of data in the Hazardous Waste Tracking System (HWTS). However because of the large number of manifests handled inaccuracies in the submitted data and limitations of the manifest system and the technical limitations of the database DTSC cannot guarantee that the data accurately reflect what was actually transported or produced.

Report Generated: 9/24/2023 10:17:34 PM

Waste Code	Description	2023	2022	2021	2020	2019	2018	2017	2016	2015	2014	2013	2012	2011	2010	2009	2008	2007	2006	2005	2004	2003	2002	2001	2000	1999	1998	1997	1996	1995	1994	1993
151	ASBESTOS-CONTAINING WASTE	0	0	0	0	0	0	0	0	0	0	0	0	0	0	0	0	0	0	0	0	0	0	0	0	0	0	0	0	0.598	0	0

Search for a Handler (Advanced)

ID Number

Handler Name

Address Type

Physical Address

Street

2025 university

City

berkeley

Zip Code

County

ID Status

ID Type

ID Category

Entity Type

Search | Reset | Advanced

Export CSV

No results found matching your search critera.

Page Size: 10 | 0 to 0 of 0 | Page 0 of 0

Copyright © 2023 State of California

Search for a Handler (Advanced)

ID Number

Handler Name

Address Type

Physical Address

Street

2027 university

City

berkeley

Zip Code

County

ID Status

ID Type

ID Category

Entity Type

Search | Reset | Advanced

Export CSV

No results found matching your search critera.

Page Size: 10 | 0 to 0 of 0 | Page 0 of 0

Copyright © 2023 State of California

Search for a Handler (Advanced)

ID Number

Handler Name

Address Type

Physical Address

Street

2031 university

City

berkeley

Zip Code

County

ID Status

ID Type

ID Category

Entity Type

Search | Reset | Advanced

Export CSV

No results found matching your search critera.

Page Size: 10 | 0 to 0 of 0 | Page 0 of 0

Copyright © 2023 State of California

Search for a Handler (Advanced)

ID Number

Handler Name

Address Type

Physical Address

Street

2033 university

City

berkeley

Zip Code

County

ID Status

ID Type

ID Category

Entity Type

Search | Reset | Advanced

Export CSV

No results found matching your search critera.

Page Size: 10 | 0 to 0 of 0 | Page 0 of 0

Copyright © 2023 State of California

Search for a Handler (Advanced)

ID Number

Handler Name

Address Type

Physical Address

Street

2035 university

City

berkeley

Zip Code

County

ID Status

ID Type

ID Category

Entity Type

Search | Reset | Advanced

Export CSV

No results found matching your search critera.

Page Size: 10 | 0 to 0 of 0 | Page 0 of 0

Copyright © 2023 State of California

Search for a Handler (Advanced)

ID Number

Handler Name

Address Type

Physical Address

Street

2037 university

City

berkeley

Zip Code

County

ID Status

ID Type

ID Category

Entity Type

Search | Reset | Advanced

Export CSV

No results found matching your search critera.

Page Size: 10 | 0 to 0 of 0 | Page 0 of 0

Copyright © 2023 State of California

Search for a Handler (Advanced)

ID Number

Handler Name

Address Type

Physical Address

Street

2039 university

City

berkeley

Zip Code

County

ID Status

ID Type

ID Category

Entity Type

Search | Reset | Advanced

Export CSV

No results found matching your search critera.

Page Size: 10 | 0 to 0 of 0 | Page 0 of 0

Copyright © 2023 State of California

City of Berkeley

Request Visibility: Unpublished

Request 23-984 Open

Dates

Received

September 13, 2023 via web

Requester

Adrian Angel

waterman_13@hotmail.com

135 Riviera Drive #518, Los Gatos, CA, 95032

8313313547

AEI Consultants

Staff Assigned

Departments

Planning - Building & Safety

Point of contact

Tiana Alnas-Benson

Request

This request pertains to **2029, 2031, 2033, 2035, 2037, 2039 University Avenue, Berkeley**.

I am looking for copies of any building permits, such as construction, demolition, and alterations. Please ensure that forwarded copies include microfiche files.

Thank you kindly

Adrian A

Timeline | Documents

Department Assignment Public

Planning - Building & Safety

Request Opened Public

Request received via web

September 13, 2023, 9:39pm by the requester

City of Berkeley

Request Visibility: Unpublished

Request 23-983 Open

Dates

Received

September 13, 2023 via web

Requester

Adrian Angel

waterman_13@hotmail.com

135 Riviera Drive #518, Los Gatos, CA, 95032

8313313547

AEI Consultants

Staff Assigned

Departments

Planning and Development

Point of contact

Tiana Alnas-Benson

Request

This request pertains to **2029, 2031, 2033, 2035, 2037, 2039 University Avenue, Berkeley**.

I am looking for copies of any planning permits.

Thank you kindly

Adrian A

Timeline | Documents

Department Assignment Public

Planning and Development

Request Opened Public

Request received via web

September 13, 2023, 9:38pm by the requester

City of Berkeley

Request Visibility: Unpublished

Request 23-986 Closed

Dates

Received

September 13, 2023 via web

Requester

Adrian Angel

waterman_13@hotmail.com

135 Riviera Drive #518, Los Gatos, CA, 95032

8313313547

AEI Consultants

Staff Assigned

Departments

Fire

Point of contact

McClellan, Cynthia

Request

This request pertains to **2029, 2031, 2033, 2035, 2037, 2039 University Avenue, Berkeley**.

I am looking for copies of any files relating to dry cleaners, gas stations, hazardous materials inventory matrices, USTs, fuel dispensers, UST system monitoring/testing information, wells (gw or vapor), permits, site inspection forms, notice of violations, environmental investigations/cleanup, and any files relating to hazmat in general.

Thank you kindly

Adrian A

Timeline | Documents

Request Closed Public

All records have been released, and your request has been fulfilled.

Document(s) Released to Requester Requester + Staff

2039 University Avenue.pdf-redacted.pdf
2029 University Avenue Fire Inspections as of 9-15-23.pdf
2031 University Avenue Fire Inspections as of 9-15-23.pdf
2035 University Avenue Fire Inspections

as of 9-15-23.pdf
2037 University Avenue Fire Inspections as of 9-15-23.pdf
2039 University Avenue Fire Inspections as of 9-15-23.pdf

External Message

Requester + Staff

Good Afternoon,

This is in response to your September 13, 2023, Public Records Act request for:

[This request pertains to **2029, 2031, 2033, 2035, 2037, 2039 University Avenue, Berkeley**.

I am looking for copies of any files relating to dry cleaners, gas stations, hazardous materials inventory matrices, USTs, fuel dispensers, UST system monitoring/testing information, wells (gw or vapor), permits, site inspection forms, notice of violations, environmental investigations/cleanup, and any files relating to hazmat in general.

Thank you kindly

Adrian A]

Your request is granted. The Fire Department has completed its search for responsive documents and as a courtesy has attached them to this letter. With this response, staff have completed their work to process and respond to your Public Records Act request.

If you have any questions concerning your request, please feel free to contact me at cmcclellan@berkeleyca.gov.

September 15, 2023, 8:45pm by McClellan, Cynthia, Associate Management Analyst (Staff)

Department Assignment Public

Fire

Request Opened Public

Request received via web

September 13, 2023, 9:41pm by the requester

Berkeley Inspections

Total Number of Records: 14

Row	Unit	Shift	Street #	Street	Apt#	Occupan Type	Business Name	Type	Status	Inspected On	Scheduled	Exported	Inspector #	Inspector	Inspectio #
1	E2	C	2029	UNIVERSITY AVE		B2	2 OFFICE SUITES	Annual Inspection	Scheduled Inspection	09/01/2023 00:00	07/25/2023				126334
2	E2	C	2029	UNIVERSITY AVE		B2	2 OFFICE SUITES	Annual Inspection	Scheduled Inspection	09/01/2022 00:00	08/29/2022				119449
3	E2	C	2029	UNIVERSITY AVE		B2	2 OFFICE SUITES	Annual Inspection	Scheduled Inspection	11/01/2021 00:00	10/28/2021				106823
4	E2	C	2029	UNIVERSITY AVE		B2	2 OFFICE SUITES	Annual Inspection	No Entry 1st Attempt	03/08/2020 14:20	08/19/2019		13675	Hoberman-Kelly	92653
5	E2	C	2029	UNIVERSITY AVE		B2	Jerry Haag Urban Planner	Annual Inspection	No violation found	04/20/2019 14:30	10/05/2018	05/03/2019	11188	Salomon	83290
6	E2	C	2029	UNIVERSITY AVE		B2	Jerry Haag Urban Planner	Annual Inspection	Completed NVN Exterior Only	03/26/2018 14:20	09/12/2017	04/06/2018	11531	Turner	74630
7	E2	C	2029	UNIVERSITY AVE		B2	Jerry Haag Urban Planner	Annual Vacant Building	Completed NVN Exterior Only	03/25/2017 11:10	08/11/2016	04/07/2017	6729	Vander Ende	65916
8	E2	A	2029	UNIVERSITY AVE		B2	OFFICE PLANNER	Annual Inspection	Violations Found	02/01/2016 14:51	08/19/2015	03/10/2016	10276	Einspahr	56690
9	E2	A	2029	UNIVERSITY AVE		B2	Jerry Haag Urban Planner	Annual Inspection	Completed NVN	02/05/2015 10:55	08/20/2014	03/03/2015	5727	Tetsall	47802
10	E2	B	2029	UNIVERSITY AVE		B2	APPLIED DEVELOPME ECONOMICS	Annual Inspection		02/13/2014 15:00	11/05/2013	02/21/2014	7269	Munoz	39469
11	E2	B	2029	UNIVERSITY AVE		B2	APPLIED DEVELOPME ECONOMICS	Reinspection	Scheduled Inspection	02/13/2014 00:00	02/13/2014		7269	Munoz	45108
12	E2	B	2029	UNIVERSITY AVE		B2	APPLIED DEVELOPME ECONOMICS	Annual Inspection	Completed NVN	04/18/2013 14:45	08/14/2012	05/13/2013	508	Guzman	36136
13	E2	B	2029	UNIVERSITY AVE		B2	APPLIED DEVELOPME ECONOMICS	Annual Inspection		10/14/2011 14:14	07/13/2011	10/31/2011	508	Guzman	24496
14	E2	B	2029	UNIVERSITY AVE		B2	APPLIED DEVELOPME ECONOMICS	Annual Vacant Building	Completed NVN	11/09/2010 12:05	07/12/2010		6724	Ironside	10213

Berkeley Inspections

Total Number of Records: 13

Row	Unit	Shift	Street #	Street	Apt#	Occupan Type	Business Name	Type	Status	Inspected On	Scheduled	Exported	Inspector #	Inspector	Inspectio #
1	E2	C	2031	UNIVERSITY AVE		B2	J V NAILS	Annual Inspection	Scheduled Inspection	09/01/2023 00:00	07/25/2023				126333
2	E2	C	2031	UNIVERSITY AVE		B2	J V NAILS	Annual Inspection	Scheduled Inspection	09/01/2022 00:00	08/29/2022				119456
3	E2	C	2031	UNIVERSITY AVE		B2	J V NAILS	Annual Inspection	Scheduled Inspection	11/01/2021 00:00	10/28/2021				106737
4	E2	C	2031	UNIVERSITY AVE		B2	J V NAILS	Annual Inspection	No violation found	03/08/2020 14:20	08/19/2019	03/30/2020	13675	Hoberman-Kelly	92654
5	E2	C	2031	UNIVERSITY AVE		B2	J V NAILS	Annual Inspection	No violation found	04/20/2019 14:45	10/05/2018	05/03/2019	11188	Salomon	83421
6	E2	C	2031	UNIVERSITY AVE		B2	J V NAILS	Annual Inspection	Completed NVN	03/26/2018 14:20	09/12/2017	04/06/2018	11531	Turner	74632
7	E2	C	2031	UNIVERSITY AVE		B2	J V NAILS	Annual Inspection	Completed NVN	03/25/2017 11:05	08/11/2016	04/07/2017	6729	Vander Ende	65918
8	E2	A	2031	UNIVERSITY AVE		B2	J V NAILS	Annual Inspection	Completed NVN	02/01/2016 14:35	08/19/2015	03/10/2016	10276	Einspahr	56692
9	E2	A	2031	UNIVERSITY AVE		B2	NAIL IMAGE	Annual Inspection	Completed NVN	01/07/2015 15:35	08/20/2014	01/30/2015	5727	Tetsall	47806
10	E2	B	2031	UNIVERSITY AVE		B2	NAIL IMAGE	Annual Inspection	Completed NVN	02/13/2014 14:50	11/05/2013	02/21/2014	6725	McCarthy	39470
11	E2	B	2031	UNIVERSITY AVE		B2	NAIL IMAGE	Annual Inspection	Scheduled Inspection	04/18/2013 14:30	08/14/2012	05/13/2013	10117	Rodriguez	36138
12	E2	B	2031	UNIVERSITY AVE		B2	NAIL IMAGE	Annual Inspection	Completed NVN	10/14/2011 14:10	07/13/2011	10/31/2011	508	Guzman	24498
13	E2	B	2031	UNIVERSITY AVE		B2	NAIL IMAGE	Annual Inspection	Completed NVN	11/09/2010 11:45	07/12/2010	12/16/2010	6724	Ironside	10215

Berkeley Inspections

Total Number of Records: 14

Row	Unit	Shift	Street #	Street	Apt#	Occupan Type	Business Name	Type	Status	Inspected On	Scheduled	Exported	Inspector #	Inspector	Inspectio #
1	E2	C	2035	UNIVERSITY AVE		B2	LHASA HAIR SALON	Annual Inspection	Scheduled Inspection	09/01/2023 00:00	07/25/2023				126479
2	E2	C	2035	UNIVERSITY AVE		B2	LHASA HAIR SALON	Annual Inspection	Scheduled Inspection	09/01/2022 00:00	08/29/2022				119454
3	E2	C	2035	UNIVERSITY AVE		B2	LHASA HAIR SALON	Annual Inspection	Scheduled Inspection	11/01/2021 00:00	10/28/2021				106731
4	E2	C	2035	UNIVERSITY AVE		B2	LHASA HAIR SALON	Annual Inspection	No violation found	03/08/2020 14:10	08/19/2019	03/30/2020	13675	Hoberman-Kelly	92648
5	E2	C	2035	UNIVERSITY AVE		B2	LHASA SALON	Annual Inspection	Violations Found	04/20/2019 14:45	10/05/2018	05/03/2019	8244	Somontan	83425
6	E2	C	2035	UNIVERSITY AVE		B2	LHASA SALON	Annual Inspection	Completed NVN Exterior Only	03/26/2018 14:22	09/12/2017	04/06/2018	11531	Turner	74628
7	E2	C	2035	UNIVERSITY AVE		B2	LHASA SALON	Annual Inspection	Completed NVN	03/25/2017 11:24	08/11/2016	04/07/2017	9318	Serfling	65920
8	E2	A	2035	UNIVERSITY AVE		B2	LHASA SALON	Annual Inspection	Completed NVN	02/12/2016 11:00		03/10/2016	5727	Tetsall	62351
9	E2	A	2035	UNIVERSITY AVE		B2	LHASA SALON	No Entry First Attempt	Completed NVN Exterior Only	02/01/2016 14:32	08/19/2015		10276	Einspahr	56694
10	E2	A	2035	UNIVERSITY AVE		B2	LHASA SALON	Annual Inspection	Completed NVN	01/07/2015 15:25	08/20/2014	01/30/2015	5727	Tetsall	47801
11	E2	B	2035	UNIVERSITY AVE		B2	LHASA SALON	Annual Inspection	Completed NVN	02/13/2014 14:40	11/05/2013	02/21/2014	6725	McCarthy	39482
12	E2	B	2035	UNIVERSITY AVE		B2	FANTASY TEE SHIRTS	Annual Inspection	Completed NVN	04/18/2013 14:00	08/14/2012	05/13/2013	10117	Rodriguez	36140
13	E2	B	2035	UNIVERSITY AVE		B2	LHASA HAIR SALON	Annual Inspection	Completed NVN	10/14/2011 14:00	07/13/2011	10/31/2011	508	Guzman	24500
14	E2	B	2035	UNIVERSITY AVE		B2	LHASA HAIR SALON	Annual Inspection	Completed NVN	11/09/2010 11:00	07/12/2010	12/16/2010	6724	Ironside	10217

Berkeley Inspections

Total Number of Records: 14

Row	Unit	Shift	Street #	Street	Apt#	Occupan Type	Business Name	Type	Status	Inspected On	Scheduled	Exported	Inspector #	Inspector	Inspectio #
1	E2	C	2037	UNIVERSITY AVE		B2	SECONDHA HUSTLE BERKELEY - VINTAGE CLOTHING	Annual Inspection	Scheduled Inspection	09/01/2023 00:00	07/25/2023				126480
2	E2	C	2037	UNIVERSITY AVE		B2	SECONDHA HUSTLE BERKELEY - VINTAGE CLOTHING	Annual Inspection	Scheduled Inspection	09/01/2022 00:00	08/29/2022				119453
3	E2	C	2037	UNIVERSITY AVE		B2	SECONDHA HUSTLE BERKELEY LLC	Annual Inspection	Scheduled Inspection	11/01/2021 00:00	10/28/2021				106875
4	E2	C	2037	UNIVERSITY AVE		B2	LITTLE TIBET	Annual Inspection	No violation found	03/08/2020 14:05	08/19/2019	03/30/2020	13675	Hoberman-Kelly	92649
5	E2	C	2037	UNIVERSITY AVE		B2	LITTLE TIBET	Annual Inspection	No violation found	04/20/2019 14:50	10/05/2018	05/03/2019	8244	Somontan	83424
6	E2	C	2037	UNIVERSITY AVE		B2	LITTLE TIBET	Annual Inspection	Completed NVN	03/26/2018 14:30	09/12/2017	04/06/2018	11531	Turner	74629
7	E2	C	2037	UNIVERSITY AVE		B2	LITTLE TIBET	Annual Inspection	Completed NVN	03/25/2017 11:22	08/11/2016	04/07/2017	9318	Serfling	65921
8	E2	A	2037	UNIVERSITY AVE		B2	LITTLE TIBET	Annual Inspection	Completed NVN	02/12/2016 11:18		03/10/2016	5727	Tetsall	62352
9	E2	A	2037	UNIVERSITY AVE		B2	LITTLE TIBET	No Entry First Attempt	Completed NVN Exterior Only	02/01/2016 14:32	08/19/2015		10276	Einspahr	56695
10	E2	A	2037	UNIVERSITY AVE		B2	LITTLE TIBET	Annual Inspection	Completed NVN	01/07/2015 15:20	08/20/2014	01/30/2015	5727	Tetsall	48068
11	E2	B	2037	UNIVERSITY AVE		B2	LITTLE TIBET	Annual Inspection	Completed NVN	02/13/2014 14:45	11/05/2013	02/21/2014	6725	McCarthy	39484
12	E2	B	2037	UNIVERSITY AVE		B2	LITTLE TIBET	Annual Inspection	Completed NVN	04/18/2013 13:45	08/14/2012	05/13/2013	10117	Rodriguez	36141
13	E2	B	2037	UNIVERSITY AVE		B2	LITTLE TIBET	Annual Inspection	Completed NVN	10/14/2011 13:55	07/13/2011	10/31/2011	508	Guzman	24501
14	E2	B	2037	UNIVERSITY AVE		B2	LITTLE TIBET	Annual Inspection	Completed NVN	11/09/2010 11:10	07/12/2010	12/16/2010	6724	Ironside	10219

Berkeley Inspections

Total Number of Records: 13

Row	Unit	Shift	Street #	Street	Apt#	Occupan Type	Business Name	Type	Status	Inspected On	Scheduled	Exported	Inspector #	Inspector	Inspectio #
1	E2	C	2039	UNIVERSITY AVE		B2	BERKELEY SHADE COMPANY	Annual Inspection	Scheduled Inspection	09/01/2023 00:00	07/25/2023				126478
2	E2	C	2039	UNIVERSITY AVE		B2	BERKELEY SHADE COMPANY	Annual Inspection	Scheduled Inspection	09/01/2022 00:00	08/29/2022				119400
3	E2	C	2039	UNIVERSITY AVE		B2	BERKELEY SHADE COMPANY	Annual Inspection	Scheduled Inspection	11/01/2021 00:00	10/28/2021				106877
4	E2	C	2039	UNIVERSITY AVE		B2	BERKELEY SHADE COMPANY	Annual Inspection	No Entry 1st Attempt	03/08/2020 14:00	08/19/2019		13675	Hoberman-Kelly	92646
5	E2	C	2039	UNIVERSITY AVE		B2	BERKELEY SHADE COMPANY	Annual Inspection	No violation found	04/20/2019 14:50	10/05/2018	05/03/2019	8244	Somontan	83288
6	E2	C	2039	UNIVERSITY AVE		B2	BERKELEY SHADE COMPANY	Annual Inspection	Completed NVN	03/26/2018 14:00	09/12/2017	04/06/2018	11522	Dragovich	74694
7	E2	C	2039	UNIVERSITY AVE		B2	BERKELEY SHADE COMPANY	Annual Inspection	Completed NVN	03/25/2017 11:20	08/11/2016	04/07/2017	9318	Serfling	65922
8	E2	A	2039	UNIVERSITY AVE		B2	BERKELEY SHADE COMPANY	Annual Inspection	Completed NVN	02/01/2016 14:31	08/19/2015	03/10/2016	10276	Einspahr	56696
9	E2	A	2039	UNIVERSITY AVE		B2	BERKELEY SHADE COMPANY	Annual Inspection	Completed NVN	01/07/2015 15:15	08/20/2014	01/30/2015	5727	Tetsall	47796
10	E2	B	2039	UNIVERSITY AVE		B2	BERKELEY SHADE COMPANY	Annual Inspection	Completed NVN	02/13/2014 14:45	11/05/2013	02/21/2014	6725	McCarthy	39486
11	E2	B	2039	UNIVERSITY AVE		B2	BERKELEY SHADE COMPANY	Annual Inspection	Completed NVN	04/18/2013 14:45	08/14/2012	05/13/2013	11521	Christy	36142
12	E2	B	2039	UNIVERSITY AVE		B2	BERKELEY SHADE COMPANY	Annual Inspection	Completed NVN	10/14/2011 13:50	07/13/2011	10/31/2011	508	Guzman	24502
13	E2	B	2039	UNIVERSITY AVE		B2	BERKELEY SHADE COMPANY	Annual Inspection	Completed NVN	11/09/2010 10:45	12/15/2009	12/16/2010	508	Guzman	7883

BERKELEY FIRE DEPARTMENT

DIVISION OF FIRE PREVENTION

100-385

Location of premises: 2039 University Avenue

Type of Occupancy: BASIC TOOL + SUPPLY INC.

Owner or ~~Agent~~: [redacted] Personal Identifying Information ~~Address~~: [redacted] Personal Identifying Information

CAUSE FOR INSPECTION	Date Inspected	Status	Inspector
Routine - See tag	6-15-59	C	GEW
7-2-59 Recheck	8-7-59	OK	VEH
Routine	12-9-60	OK	Young
Left self inspection form with [redacted] Personal Identifying Information owner	12/5/63	OK	Byers
Company left self inspection pre-holiday form	11/64	OK	CO
Routine with [redacted] Personal Send tag "1) Recharge fire extinguisher To be mounted in a conspicuous and accessible location, no higher than 5 feet above floor 2) Remove all combustible waste materials from basement and upper floor.	12/7/64	C	Byers
~~RECHECK~~ 7-6 Send second notice	2/2/65	C	Byers
Recheck 2-12-65	3/2/65	OK	Byers
COMPANY INSPECTION	10-14-66		
Complaint checked this date; the following violations were noted: (1) Remove 4 LPG cylinders - two inside bldg. + two in rear garage immediately! (Removed 8-12-75 1600 hrs) (2) Remove acids from rear garage + no further hazardous operations to be conducted here without F.D. approval. No change of occupancy recorded. Owners very cooperative. clear file	8/12/75	OK	[illegible]
Co. reffered on gas line, See attached, reffered to H & D.	10-1-96	C	R. Hiatt

282-689

PARCEL # 053-017-000 BERKELEY FIRE DEPARTMENT ☐ Refer to F.P.

2121 McKinley Avenue
Berkeley, CA 94703

FIRE PREVENTION INSPECTION REPORT

Phone: 644-6158

Occupancy Address	Business Name	Occupancy Group	
2039 Univ.	Berkeley Shade	A☐ B2☑ E☐ H☐ I☐ M☐ R1☐ R3☐	☑ Annual Inspection ☐ Reinspection ☐ Other:

Property Owner	Property Owner's Address	Person contacted (Signature below)
Personal Identifying Information	2039 Univ. Ave.	Telephone: Personal Identifying

You are hereby notified that an inspection of your premises for the minimum fire and life safety requirements of City of Berkeley Ordinance No. 5474-N.S. known as "The Berkeley Fire Code" and/or the provisions of State law has revealed the following violations:

Berkeley Fire Code Section	DESCRIPTION OF VIOLATION AND CORRECTIVE ACTION REQUIRED *NOTE: NVN - No Violations Noted NA - Not Applicable V - Violation
NVN ☐ NA ☐ V ☐	1. ELECTRICAL:
11.404b	a. Discontinue use of extension cords in lieu of permanent wiring.
11.404b	b. Remove extension cords placed under rugs, furniture, or where subject to damage.
11.404a	c. Maintain wiring in good condition and protect from damage.
NVN ☐ NA ☐ V ☐	2. EXITS:
12.104b&e	a. Remove all other locks or latches from doors with panic hardware; all exit doors shall be openable from the inside without the use of key or any special knowledge or effort.
12.103e	b. Remove obstructions from exits, aisles, corridors, and stairways.
12.104b	c. Unlock all exit doors during business hours.
12.113a	d. Provide lighting for corridors, stairways, and exterior exitways.
12.113b	e. Provide approved exit signs at every required exit doorway.
NVN ☐ NA ☐ V ☐	3. FIRE ALARM SYSTEMS:
10.307c	a. Maintain fire alarm system in operable condition and test monthly.
NVN ☐ NA ☐ V ☐	4. FIRE DOORS:
12.104e	a. Remove obstruction(s) and alterations to fire doors.
11.408	b. Keep attic access and scuttle openings closed.
NVN ☐ NA ☐ V ☐	5. FIRE EXTINGUISHERS:
10.301a	a. Provide ____ extinguisher(s) of a _____ minimum rating.
10.301a	b. Mount extinguishers where readily available, with top not higher than 5 feet.
10.301a	c. Where extinguishers are not readily visible, post signs indicating location.
10.302a	d. Service and tag (by State Licensee) each extinguisher annually and after use.
NVN ☐ NA ☐ V ☐	6. FIRE PROTECTION INSTALLATIONS:
10.302	a. Maintain access to, and operation of standpipes, fire hose, and sprinkler valves.
10.302	b. Inspect and test sprinkler system monthly and maintain records.
10.302	c. Identify sprinkler valves and secure in open position.
10.302	d. Provide spare sprinklers (6 minimum) and sprinkler wrench.
10.313	e. Inspect and service hood and duct extinguishing system over cooking equipment at least every six months or after activation of the system.
10.302	f. Remove decoration or other attachments from sprinkler system.
10.302	g. Replace damaged, corroded or painted sprinkler heads.
NVN ☐ NA ☐ V ☐	7. FLAMMABLE LIQUIDS:
79.103.1	a. Reduce Class I (gasoline, etc.) to less than 5 gallons inside without a permit.
79.103.2	b. Reduce Class II, III (solvents, etc.) to 25 gallons total inside & 60 gallons outside without a permit.
79.104	c. Remove flammable liquids not stored in original containers or approved closed metal cans.
79.402b	d. Remove flammable liquids not used for maintenance in assembly building, offices, apartments and motels.
79.111	e. Discontinue use of Class I (liquids with a flash point below 100°F.) for cleaning.
79.402a	f. Store flammable liquids away from corridors, main aisles, stairways, and exit areas.
79.109a	g. Discontinue dispensing from containers exceeding 5 gallons or provide pump taking suction from top.
79.110	h. Discontinue the discharge of flammable or combustible liquids into drains or on ground.
NVN ☐ NA ☐ V ☐	8. HEAT PRODUCING APPLIANCES:
11.406d	a. Remove combustibles and storage from heater area or room.
11.406d	b. Provide clearance between heat producing appliances and combustible material.
NVN ☐ NA ☐ V ☐	9. HOUSEKEEPING (INTERIOR)
11.201b	a. Remove or store rubbish, waste material and oily rags in closed metal containers.
11.407	b. Clean grease filters, and hood duct systems over cooking appliances.
76.103c	c. Provide waste collecting receptacles at dust producing machines.
NVN ☐ NA ☐ V ☐	10. RUBBISH (OUTSIDE ACCUMULATION):
11.201a&b	a. Remove waste, trash, and weeds, OR store in closed metal or metal-lined containers.
NVN ☐ NA ☐ V ☐	11. SMOKING AND OPEN FLAMES:
13.101	a. Post and enforce "NO SMOKING" signs: _____
13.101	b. Provide ash trays, sand receptacles, or butt cans, where smoking is permitted.
NVN ☐ NA ☐ V ☐	12. STORAGE:
12.106e	a. Remove storage from under stairways.
11.203b	b. Arrange storage in orderly manner and provide for exiting.
10.308d	c. Remove storage to 18" below level of sprinkler deflectors.
11.203b	d. Reduce storage height to at least 2 feet below ceiling.
74.104b	e. Secure and identify compressed gas cylinders with name of product.
NVN ☐ NA ☐ V ☐	13. PERMITS:
4.101	a. Obtain a permit from the Fire Prevention Bureau, or DISCONTINUE.
4.102	b. Comply with permit conditions.

MAILED
APR 27 1989

ADDITIONAL REQUIREMENTS AND/OR REMARKS:

Extinguishers Located in Rear Room And Basement Need to be Serviced

ORDER TO COMPLY: As the above conditions are contrary to law, you are hereby required to correct said conditions immediately upon receipt of this notice. A reinspection to determine whether you have complied with this notice will be conducted after ____ days. Failure to correct the violations identified on this form will constitute an infraction of law under City of Berkeley Ordinance No. 5499 N.S. and will result in the issuance of a citation which may require your appearance in court and a fine of up to $250.00. If you have any questions regarding the inspection, please do not hesitate to contact the inspector below at the listed telephone number. Thank you for your cooperation.

Signature of person receiving report	Inspector's Signature	Date of Insp.	Company	Shift	Telephone
Personal Identifying Information	Personal Identifying	4/18/89		A☐ B☐ C☐	☐ ☐644-6158 Div.of Fire Prev.

WHITE COPY TO OCCUPANT/YELLOW COPY TO OWNER/PINK COPY TO FILE

BERKELEY FIRE DEPARTMENT

Sent to No. FP-5 _____ Shift Date 8/12/75

COMPLAINT REPORT

The following report requires a Company Fire Prevention inspection at the earliest possible time.

Address 2031 Univ. - Violin shop

Nature of report near Garage

(Belt Buckle) Oxygen tank at a - Blow torch

Complaint made by [redacted]

Address _____ Phone _____

_____
Deputy Chief in charge of Fire Prevention

COMPANY REPORT

The following violations were noted: Please number them

Owner name _____ Address _____

Tenant name _____ Phone _____

Action taken _____

Officer _____ Inspection Date 8-12-75

Shift _____ FP-5 Neil

Redaction Log

Reason	Page (# of occurrences)	Description
Personal Identifying Information	**1** (4) **2** (4) **3** (1)	Government Code section 6255 [personal identifying information]

Skip to main content

Public Record Requests

City of Berkeley

Request Visibility: Unpublished

Request 23-985 Closed

Dates

Received

September 13, 2023 via web

Requester

Adrian Angel

waterman_13@hotmail.com

135 Riviera Drive #518, Los Gatos, CA, 95032

8313313547

AEI Consultants

Staff Assigned

Departments

Planning - Toxics

Point of contact

Miller, Paul

Request

This request pertains to **2029, 2031, 2033, 2035, 2037, 2039 University Avenue, Berkeley**.

I am looking for copies of any files relating to dry cleaners, gas stations, hazardous materials inventory matrices, USTs, fuel dispensers, UST system monitoring/testing information, wells (gw or vapor), permits, site inspection forms, notice of violations, environmental investigations/cleanup, and any files relating to hazmat in general.

Thank you kindly

Adrian A

Timeline | Documents

Request Closed Public

All records have been released, and your request has been fulfilled

External Message Requester + Staff

This is in response to your 09/13/23 Public Records Act request for:

This request pertains to **2029, 2031, 2033, 2035, 2037, 2039 University Avenue, Berkeley**.

I am looking for copies of any files relating to dry cleaners, gas stations, hazardous materials inventory matrices, USTs, fuel dispensers, UST system monitoring/testing information, wells (gw or vapor), permits, site inspection forms, notice of violations, environmental investigations/cleanup, and any files relating to hazmat in general.

Thank you kindly

Adrian A

The City has completed its search for responsive documents and has determined that no responsive documents exist. With this response, staff has completed its work to process and respond to your Public Records Act request.

If you have any questions concerning your request, please feel free to contact me at toxics@berkeleyca.gov

September 14, 2023, 10:26am by Sandra Sanchez, Office Specialist II (Staff)

Department Assignment

Public

Planning - Toxics

Request Opened

Public

Request received via web

September 13, 2023, 9:40pm by the requester

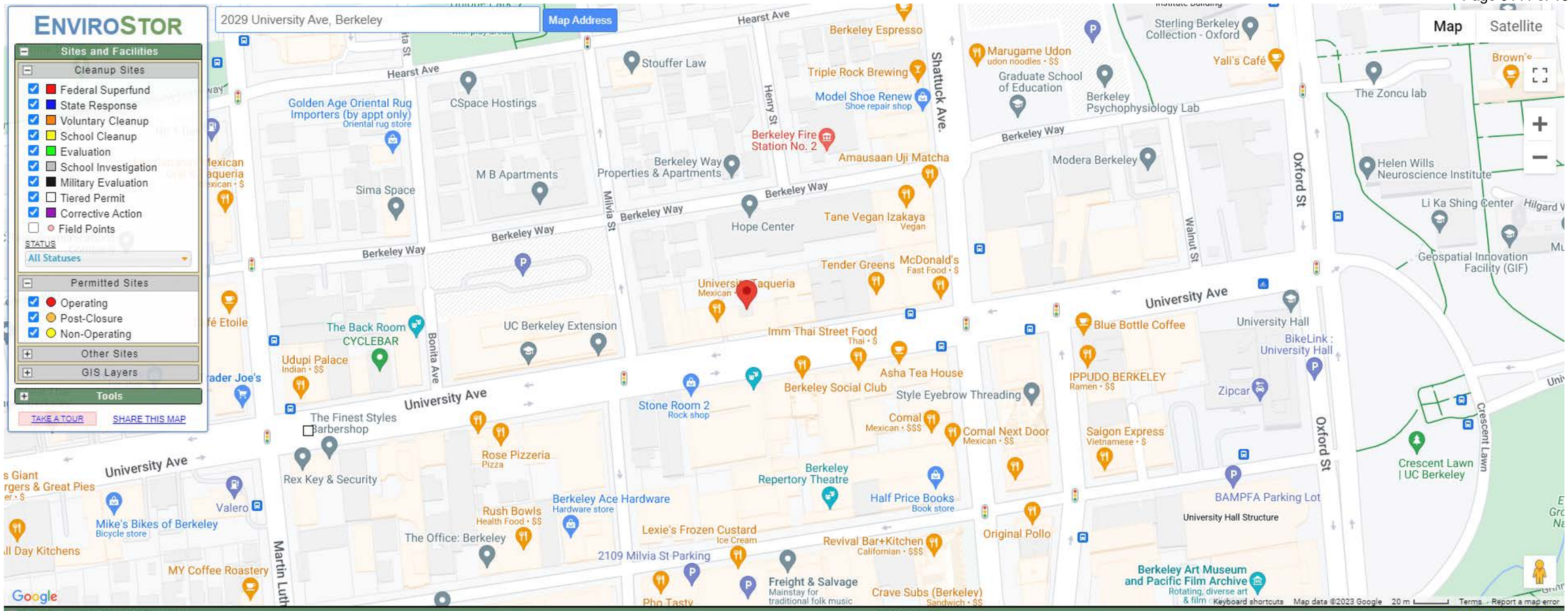

SITES CURRENTLY VISIBLE ON MAP — 1 SITES LISTED — EXPORT THIS LIST TO EXCEL

PROJECT NAME	STATUS	PROJECT TYPE	ADDRESS	CITY
CALIF UNIVERSITY, LAWRENCE BERKELEY LAB	REFER: RCRA	TIERED PERMIT	1 CYCLOTRON ROAD/ MS75B-101	BERKELEY

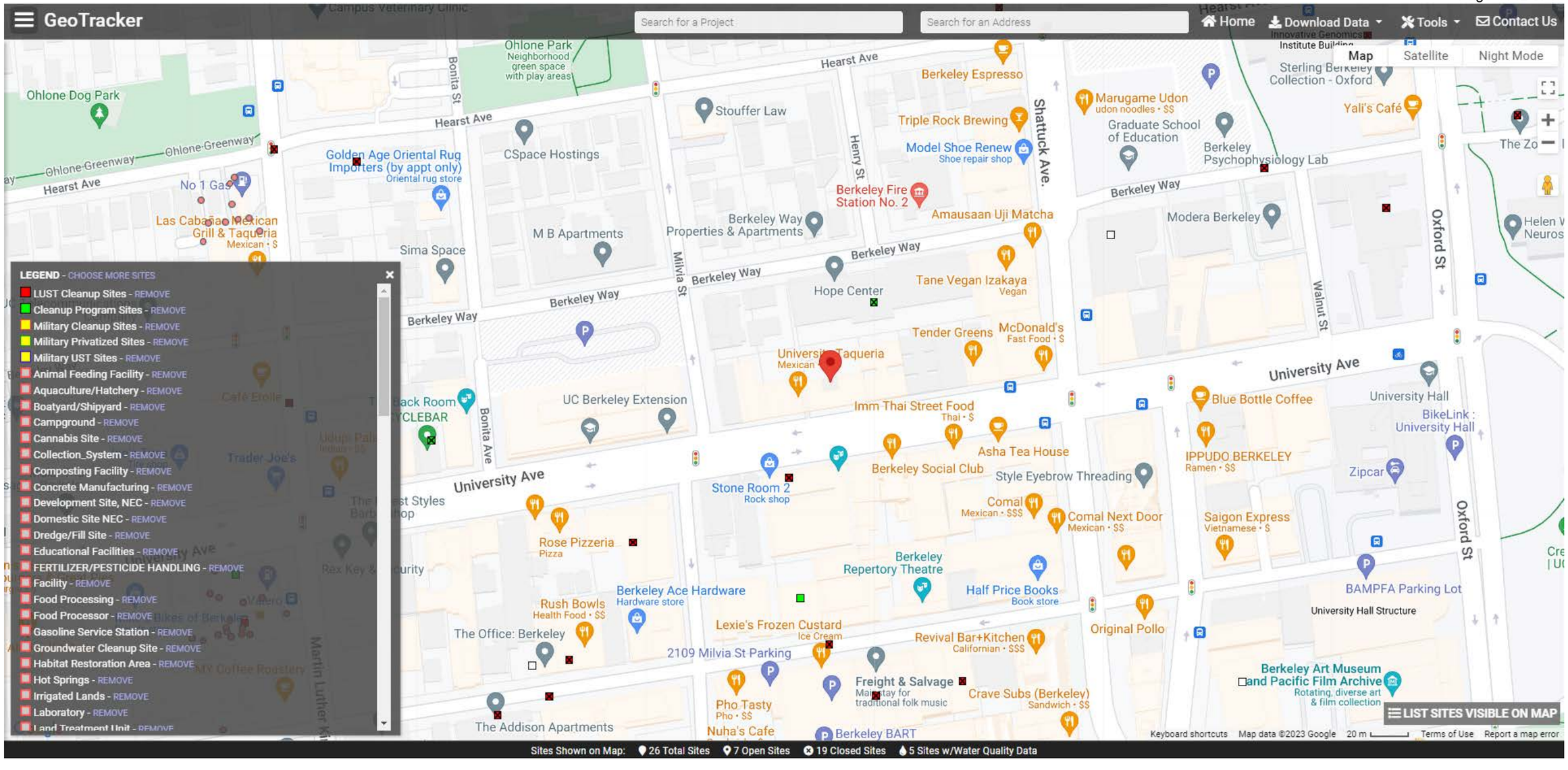
GeoTracker
Search for a Project
Search for an Address
Home
Download Data
Tools
Contact Us
Map
Satellite
Night Mode
LEGEND - CHOOSE MORE SITES
LUST Cleanup Sites - REMOVE
Cleanup Program Sites - REMOVE
Military Cleanup Sites - REMOVE
Military Privatized Sites - REMOVE
Military UST Sites - REMOVE
Animal Feeding Facility - REMOVE
Aquaculture/Hatchery - REMOVE
Boatyard/Shipyard - REMOVE
Campground - REMOVE
Cannabis Site - REMOVE
Collection_System - REMOVE
Composting Facility - REMOVE
Concrete Manufacturing - REMOVE
Development Site, NEC - REMOVE
Domestic Site NEC - REMOVE
Dredge/Fill Site - REMOVE
Educational Facilities - REMOVE
FERTILIZER/PESTICIDE HANDLING - REMOVE
Facility - REMOVE
Food Processing - REMOVE
Food Processor - REMOVE
Gasoline Service Station - REMOVE
Groundwater Cleanup Site - REMOVE
Habitat Restoration Area - REMOVE
Hot Springs - REMOVE
Irrigated Lands - REMOVE
Laboratory - REMOVE
Land Treatment Unit - REMOVE
Ohlone Dog Park
Ohlone Park
Neighborhood green space with play areas
Hearst Ave
Ohlone Greenway
Bonita St
Golden Age Oriental Rug Importers (by appt only)
Oriental rug store
CSpace Hostings
Stouffer Law
Berkeley Espresso
Triple Rock Brewing
Model Shoe Renew
Shoe repair shop
Shattuck Ave.
Henry St
Berkeley Fire Station No. 2
Amausaan Uji Matcha
Marugame Udon
udon noodles • $$
Graduate School of Education
Berkeley Psychophysiology Lab
Sterling Berkeley Collection - Oxford
Yali's Café
The Zo
Berkeley Way
Modera Berkeley
Oxford St
Helen W Neuros
No 1 Gas
Las Cabañas Mexican Grill & Taqueria
Mexican • $
Sima Space
M B Apartments
Berkeley Way Properties & Apartments
Milvia St
Hope Center
Tane Vegan Izakaya
Vegan
Walnut St
Tender Greens
McDonald's
Fast Food • $
University Taqueria
Mexican
University Ave
UC Berkeley Extension
Imm Thai Street Food
Thai • $
Blue Bottle Coffee
University Hall
BikeLink : University Hall
Asha Tea House
IPPUDO BERKELEY
Ramen • $$
Zipcar
Berkeley Social Club
Style Eyebrow Threading
Stone Room 2
Rock shop
Comal
Mexican • $$$
Comal Next Door
Mexican • $$
Saigon Express
Vietnamese • $
Rose Pizzeria
Pizza
Berkeley Repertory Theatre
Half Price Books
Book store
BAMPFA Parking Lot
University Hall Structure
Rush Bowls
Health Food • $$
Berkeley Ace Hardware
Hardware store
Lexie's Frozen Custard
Ice Cream
Original Pollo
The Office: Berkeley
2109 Milvia St Parking
Revival Bar+Kitchen
Californian • $$$
Freight & Salvage
Mainstay for traditional folk music
Crave Subs (Berkeley)
Sandwich • $$
Berkeley Art Museum and Pacific Film Archive
Rotating, diverse art & film collection
Pho Tasty
Pho • $$
Nuha's Cafe
The Addison Apartments
Berkeley BART
LIST SITES VISIBLE ON MAP
Keyboard shortcuts
Map data ©2023 Google
20 m
Terms of Use
Report a map error
Sites Shown on Map:
26 Total Sites
7 Open Sites
19 Closed Sites
5 Sites w/Water Quality Data

APPENDIX F

OTHER SUPPORTING DOCUMENTATION

Soil Map—Alameda County, California, Western Part

Map Scale: 1:1,970 if printed on A landscape (11" x 8.5") sheet.

N

Meters: 0 25 50 100 150

Feet: 0 50 100 200 300

Map projection: Web Mercator Corner coordinates: WGS84 Edge tics: UTM Zone 10N WGS84

MAP LEGEND

Area of Interest (AOI)
- Area of Interest (AOI)

Soils
- Soil Map Unit Polygons
- Soil Map Unit Lines
- Soil Map Unit Points

Special Point Features
- Blowout
- Borrow Pit
- Clay Spot
- Closed Depression
- Gravel Pit
- Gravelly Spot
- Landfill
- Lava Flow
- Marsh or swamp
- Mine or Quarry
- Miscellaneous Water
- Perennial Water
- Rock Outcrop
- Saline Spot
- Sandy Spot
- Severely Eroded Spot
- Sinkhole
- Slide or Slip
- Sodic Spot
- Spoil Area
- Stony Spot
- Very Stony Spot
- Wet Spot
- Other
- Special Line Features

Water Features
- Streams and Canals

Transportation
- Rails
- Interstate Highways
- US Routes
- Major Roads
- Local Roads

Background
- Aerial Photography

MAP INFORMATION

The soil surveys that comprise your AOI were mapped at 1:24,000.

Warning: Soil Map may not be valid at this scale.

Enlargement of maps beyond the scale of mapping can cause misunderstanding of the detail of mapping and accuracy of soil line placement. The maps do not show the small areas of contrasting soils that could have been shown at a more detailed scale.

Please rely on the bar scale on each map sheet for map measurements.

Source of Map: Natural Resources Conservation Service
Web Soil Survey URL:
Coordinate System: Web Mercator (EPSG:3857)

Maps from the Web Soil Survey are based on the Web Mercator projection, which preserves direction and shape but distorts distance and area. A projection that preserves area, such as the Albers equal-area conic projection, should be used if more accurate calculations of distance or area are required.

This product is generated from the USDA-NRCS certified data as of the version date(s) listed below.

Soil Survey Area: Alameda County, California, Western Part
Survey Area Data: Version 19, Sep 14, 2022

Soil map units are labeled (as space allows) for map scales 1:50,000 or larger.

Date(s) aerial images were photographed: Mar 7, 2021—Mar 27, 2021

The orthophoto or other base map on which the soil lines were compiled and digitized probably differs from the background imagery displayed on these maps. As a result, some minor shifting of map unit boundaries may be evident.

Map Unit Legend

Map Unit Symbol	Map Unit Name	Acres in AOI	Percent of AOI
150	Urban land-Tierra complex, 2 to 5 percent slopes	16.4	100.0%
Totals for Area of Interest		**16.4**	**100.0%**

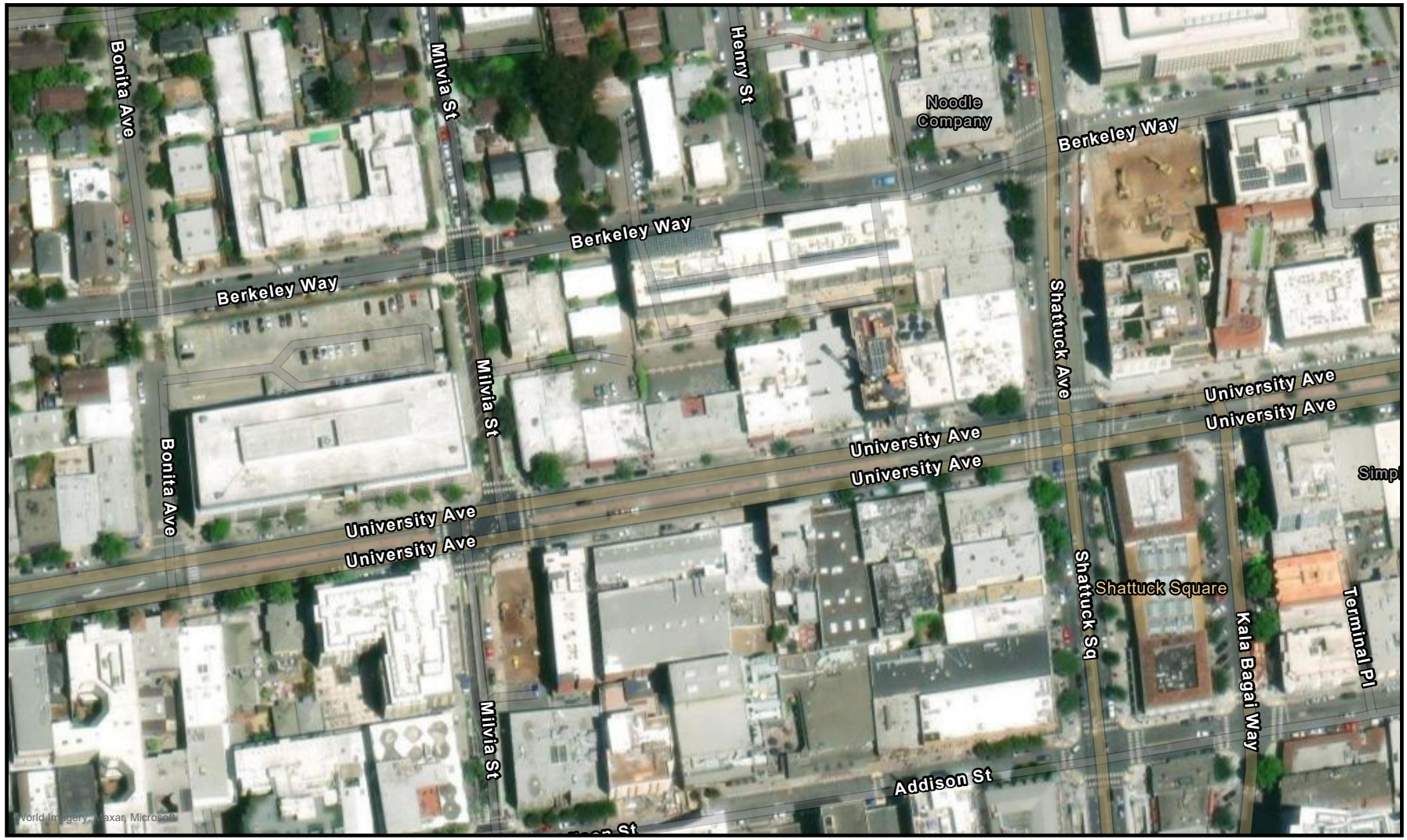

0 0.055 0.11 mi
0 0.065 0.13 km

Powered by WellSTAR
9/24/2023

Geologic Energy Management Division
715 P Street, MS 1803
Sacramento, CA 95814
Phone: (916) 445-9686
Email: calgem_webmaster@conservation.ca.gov
www.conservation.ca.gov/calgem

California Natural Resources Agency
Department of Conservation

Well Status & Type

Active	Oil & Gas	Observation
Idle	Gas	Multi-purpose
New	Dry Hole	Water Source
Plugged	Injection	Unknown
Canceled	Cyclic Steam	Core Hole
Unknown	Gas Storage	

Pipeline and Hazardous Materials Safety Administration

NATIONAL PIPELINE MAPPING SYSTEM

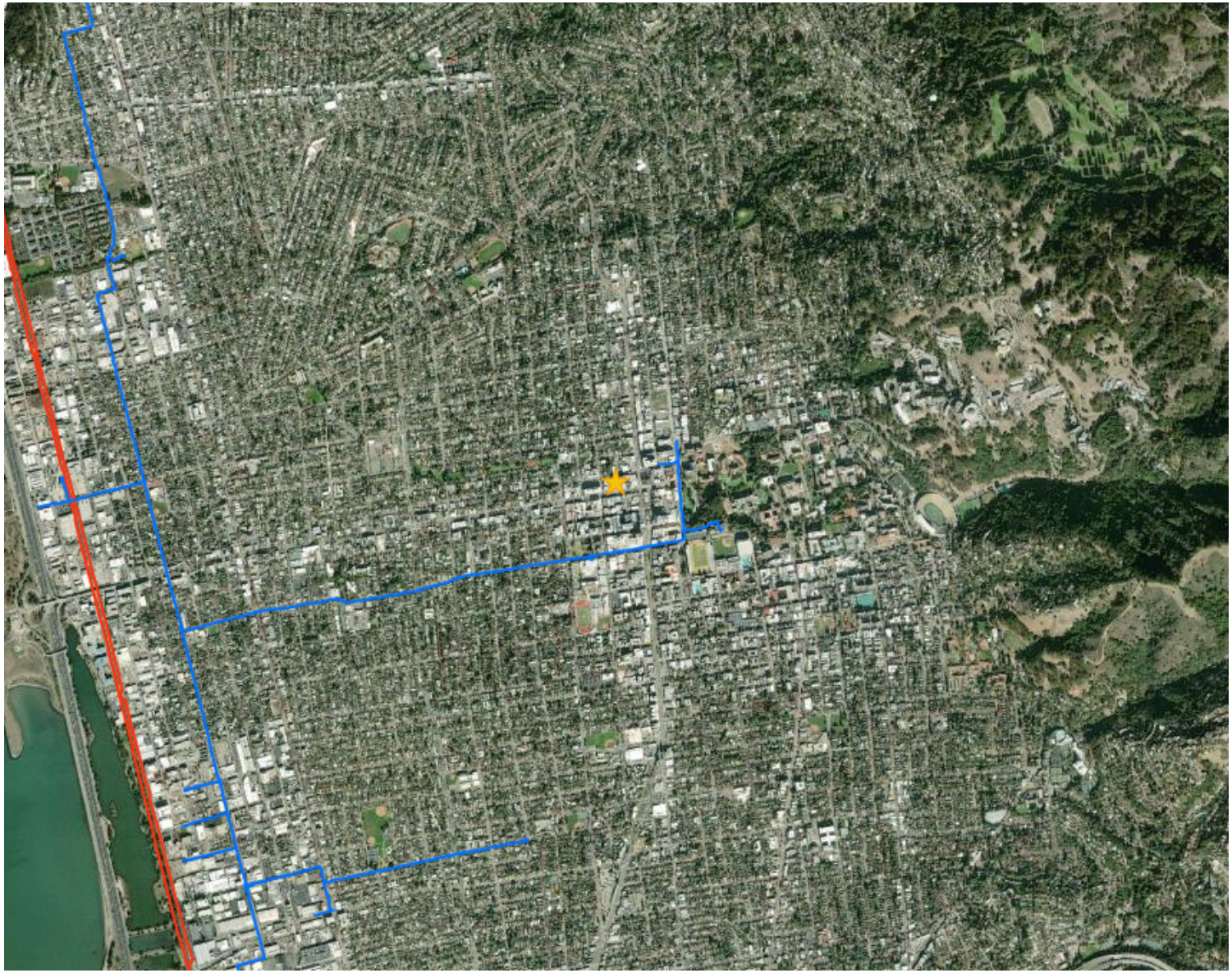

Legend

- Gas Transmission Pipelines
- Hazardous Liquid Pipelines

500 m
1000 ft

Pipelines depicted on this map represent gas transmission and hazardous liquid lines only. Gas gathering and gas distribution systems are not represented.

This map should never be used as a substitute for contacting a one-call center prior to excavation activities. Please call 811 before any digging occurs.

Questions regarding this map or its contents can be directed to npms@dot.gov.

Projection: Geographic

Datum: NAD83

Map produced by the Public Viewer application at www.npms.phmsa.dot.gov

Basemap image is the intellectual property of Esri and is used herein under license. Copyright © 2020 Esri and its licensors. All rights reserved. World Imagery map service data is attributed to Esri, Maxar, Earthstar Geographics, and the GIS User Community.

Date Printed: Sep 25, 2023

811 Know what's below. Call before you dig.

Soil Vapor Monitoring Report

2012 Berkeley Way
Berkeley, California

prepared for
BRIDGE Housing

prepared by
Rincon Consultants, Inc.

June 5, 2020

RINCON CONSULTANTS, INC.
Environmental Scientists | Planners | Engineers
rinconconsultants.com

Rincon Consultants, Inc.

449 15th Street, Suite 303
Oakland, California 94612

510 834 4455 OFFICE

info@rinconconsultants.com
www.rinconconsultants.com

June 5, 2020
Rincon Project No. 18-06102

Andrew York
Senior Hazardous Materials Specialist
Alameda County Department of Environmental Health
1131 Harbor Bay Parkway
Alameda, California 94502
Via email: Andrew.york@acgov.org

Subject: **Soil Vapor Monitoring Report**
2012 Berkeley Way, Berkeley, California
Alameda County LOP Case: RO0003411

Dear Mr. York:

At the request of BRIDGE Housing Corporation, Rincon Consultants, Inc. has prepared this Soil Vapor Monitoring Report for the property located at 2012 Berkeley Way in Berkeley, California (site).

This report has been prepared to address the requirements of the Alameda County Department of Environmental Health in their letter, dated May 13, 2020. The purpose of this report is to evaluate if sub-surface vapors on the site have been impacted by operations on the site and/or adjacent properties and identify appropriate soil vapor intrusion mitigation measures to be implemented during redevelopment of the site.

Sincerely,
Rincon Consultants, Inc.

Lisa Bestard
Senior Environmental Scientist

Torin Snyder, PG, CHG
Principal

Table of Contents

Executive Summary 1

Introduction and Background 3

- Phase II ESA – October 2018 3
- Revised Proposed Additional Assessment Rationale and Methodology – February 2020 3
- ACDEH Meeting – March 3, 2020 3

Geologic and Hydrologic Setting 5

- Site Geology 5
- Site Hydrogeology 5

Soil Vapor Monitoring 6

- February 2020 Soil Vapor Sampling 6
- April and May 2020 Soil Vapor Sampling 7

Sampling Methodology 8

- Soil Vapor Probe Installation 8
- Soil Vapor Sampling 8

Laboratory Analyses 10

Soil Vapor Analytical Results 11

- February 2020 Sample Results 11
- April and May 2020 Sample Results 11

Conclusions and Recommendations 13

Limitations 14

References 15

Tables

Table 1 Summary of Soil Vapor Analytical Results – TPHg and VOCs

Table 2 Summary of Soil Vapor Analytical Results – Fixed Gases

Figures

Figure 1 Vicinity Map

Figure 2 Site Map

Figure 3 February 2020: TPHg Concentration Map

Figure 4 February 2020: Benzene Isoconcentration Map

Figure 5 April 2020: Benzene Isoconcentration Map

Appendices

Appendix A Boring Logs

Appendix B Field Data Sheets

Appendix C Laboratory Analytical Reports

Appendix D Trench Dam Design Detail

Executive Summary

Pursuant to the findings of our initial Phase II Environmental Site Assessment (ESA) dated November 13, 2018, Rincon Consultants, Inc. (Rincon) has performed soil vapor monitoring on behalf of BRIDGE Housing (BRIDGE) at the property located at 2012 Berkeley Way in Berkeley, California (subject property). The subject property is a 0.82-acre parking lot located south of Berkeley Way, east of Milvia Street, west of Shattuck Avenue, and north of University Avenue. It is our understanding that BRIDGE plans to redevelop the subject property with a six-floor, slab-on-grade, multi-use building.

The results of soil vapor sampling performed in October 2018 indicated that toluene was the only volatile organic compound (VOC) detected on the subject property; however, the laboratory method detection limits (MDLs) for select VOCs exceeded their respective San Francisco Bay Regional Water Quality Control Board Environmental Screening Levels (ESLs) for residential sub-slab vapors and/or Tier 1 ESLs. In accordance with a request from the Alameda County Department of Environmental Health (ACDEH), additional soil vapor sampling was needed across the subject property to evaluate for potential soil vapor impacts from off-site and historical on-site uses.

In February 2020, seven temporary soil vapor probes (SV-6 through SV-12) were installed on the subject property, sampled, and analyzed for VOCs, total petroleum hydrocarbons as gasoline (TPH-g), and fixed gases. During the February 2020 sampling event, several VOCs were detected above the MDLs; however, only TPH-g in one sample (SV-12 at 15 feet below ground surface [bgs]) and benzene in each sample were detected at concentrations that exceeded their respective ESLs. In addition, trichloroethene (TCE) was detected in two samples collected at the southern boundary of the subject property adjacent to a former dry cleaner and a former auto repair shop (SV-9 at 5 feet bgs and SV-12 at 5 feet bgs); however, the concentrations were below the Tier 1 and sub-slab vapor ESLs of 15 micrograms per cubic meter ($\mu g/m^3$).

The February 2020 sampling data were submitted to ACDEH for their review and, in a meeting on March 3, 2020, ACDEH indicated that the detections of TPH-g and fuel-related VOCs were indicative of a regional groundwater issue and were not associated with an onsite release; however, the detections of TCE along the southern property boundary were indicative of a potential release on the southern adjacent properties.

The February 2020 soil vapor sampling results summarized above indicate that there is a potential release of VOCs from the southern adjacent properties that may be impacting the subject property. In meeting with ACDEH on March 3, 2020, it was determined that permanent soil vapor probes should be installed on the southern boundary of the subject property and sampled over two sampling events to evaluate offsite impacts from the south. In April 2020 three permanent soil vapor probes (SV-9A, SV-12A, and SV-13) were installed on the southern boundary of the subject property, which were sampled and analyzed for VOCs and fixed gases in April and May 2020.

During the April and May 2020 sampling events, several VOCs were detected above the MDLs; however, only benzene in two samples (SV-9A and SV-13 in April 2020) was detected at concentrations that exceeded the Tier 1 and/or residential sub-slab vapor ESL. During the May 2020 sampling event, VOCs were not detected at concentrations that exceeded their respective Tier 1 and/or residential sub-slab vapor ESLs. TCE was not detected above the laboratory MDLs limits during the April or May 2020 sampling events.

Based on the laboratory analytical results from Rincon's February, April, and May 2020 soil vapor sampling events, the concentrations of VOCs detected in the April and May sampling events are consistent with or lower than the concentrations detected February 2020. In addition, VOCs (other than benzene, which has been attributed by ACDEH to regional groundwater impacts) are not present in sub-surface soil vapor at a concentration that would present a potential health risk for residential land uses. Therefore, soil vapor mitigation engineering controls are not recommended as part of redevelopment of the subject property. Further, the April and May 2020 sampling data was provided to ACDEH in advance of this report. In a meeting on June 1, 2020, ACDEH indicated that they concur that a soil vapor barrier is not required; however, they recommend that trench dams be installed at the property line for all utilities entering the subject property from off-site to mitigate for potential vapor intrusion from off-site sources.

Introduction and Background

On behalf of BRIDGE Housing Corporation (BRIDGE), Rincon Consultants, Inc. (Rincon) has performed soil vapor monitoring at the property located at 2012 Berkeley Way in Berkeley, California (subject property – Figure 1). The subject property is a 0.82-acre parking lot located south of Berkeley Way, east of Milvia Street, west of Shattuck Avenue, and north of University Avenue (Figure 2). BRIDGE intends to redevelop the property and construct a six-story, slab-on-grade, mixed-used development. The project history with respect to soil vapor is summarized below. Information regarding the assessment of soil conditions at the subject property is summarized in the *Soil Remedial Action Plan*, prepared by Rincon, dated March 26, 2020.

Phase II ESA – October 2018

Based on the findings of a Phase I Environmental Site Assessment (ESA) prepared for the subject property by Rincon (most recent update to the report dated January 2, 2020), a Phase II ESA was completed (report dated November 13, 2018). In October 2018, Rincon advanced five soil borings (RB1/SV1 through RB5/SV5) at the subject property for the purposes of collecting soil matrix and soil vapor samples. The boring locations are depicted on Figure 2. Results of the soil vapor samples were compared to the San Francisco Bay Regional Water Quality Control Board (SFB RWQCB) Environmental Screening Levels (ESLs) for residential sub-slab vapor and the Tier 1 ESLs. A summary of soil vapor analytical data is presented in Table 1. Although the results of the sampling indicated that only toluene was detected in soil vapor on subject property (in SV5 at a concentration below the ESLs), the laboratory detection limits for select other volatile organic compounds (VOCs) exceeded their respective ESLs.

Revised Proposed Additional Assessment Rationale and Methodology – February 2020

In accordance with a request from the Alameda County Department of Environmental Health (ACDEH) (in a meeting on February 3, 2020), Rincon provided a work plan, dated February 26, 2020, to detail the rational and methodology behind additional site investigation to be performed to address data gaps identified by ACDEH in the October 2018 Phase II ESA. Additional soil and soil vapor sampling were proposed, which included the installation and sampling of seven temporary soil vapor probes (SV-6 through SV-12) on the subject property to evaluate potential soil vapor impacts. The installation and sampling of the temporary soil vapor probes is summarized in this report.

ACDEH Meeting – March 3, 2020

Results of the sampling of temporary soil vapor probes in February 2020 were provided to ACDEH for their review and discussed in a meeting on March 3,2020. Based on the February 2020 soil vapor sampling results, ACDEH required the installation of three permanent soil vapor probes (SV-9A, SV-12A, and SV-13) on the southern property boundary to evaluate soil vapor impacts from southern adjacent properties. The ACDEH recommended the collection of two additional rounds of soil vapor

data for volatile organic compounds (VOCs) in order to assess variability in the concentrations over time. The installation and sampling of the soil vapor probes is summarized below.

Geologic and Hydrologic Setting

Site Geology

According to the United States Geological Survey (USGS) Map, *Areal and Engineering Geology of the Oakland West Quadrangle, California* (1957), the subject property is underlain by materials of the Quaternary-age Temescal Formation (Qtc). Qtc is described as gravel, clayey; clay, sandy, silty; and sand-clay-silt mixtures. The map indicates that the formation covers most of the surface between the Berkeley Hills and the shore of San Francisco Bay, and is approximately 5 to 60 feet in thickness.

Soil encountered during Rincon's sampling events has generally consisted of brown to dark brown, slightly moist to moist, loose to soft or firm, sandy silt/silty sand mixtures with clay zones at depth (beyond 5 feet below ground surface[bgs]). Copies of the boring logs are presented in Appendix A.

Site Hydrogeology

The subject property is located within the Santa Clara Valley groundwater basin and East Bay Plain subbasin (California Department of Water Resources, 2003).

According to the Case Closure Summary for Oscar's Café, Former Shell Service Station (pre-1960) dated July 25, 2016, depth to groundwater is approximately 37 feet bgs. Groundwater flow direction was shown to flow to the west. This property is located approximately 390 feet to the north-northwest of the subject property. Based on various groundwater monitoring reports for other nearby sites, the regional groundwater flow direction appears to be to the west-southwest or to the southwest.

Groundwater was not encountered during Rincon's sub-surface assessments to the maximum depth explored of 15 feet bgs. Additionally, groundwater was not encountered during the advancement of geotechnical borings completed by others in June 2019 (maximum depth of geotechnical borings – 15 feet bgs).

Soil Vapor Monitoring

This Soil Vapor Monitoring Report summarizes the installation and sampling of temporary soil vapor probes (SV-6 through SV-12) in February 2020 and the installation and sampling of permanent soil vapor probes in April and May 2020 (SV-9A, SV-12A, and SV-13). The purpose and scope of these assessments are briefly described below. The sampling methodology, findings, conclusions, and recommendations resulting from these assessments are detailed in subsequent sections of this report.

February 2020 Soil Vapor Sampling

Purpose

The results of the October 2018 soil vapor sampling indicated that toluene was the only VOCs detected on the subject property, which was at a concentration below the ESL; however, the laboratory detection limits for select VOCs exceeded their respective SFB RWQCB ESLs for residential sub-slab vapors and/or Tier 1 ESLs. In accordance with the ACDEH's request, additional soil vapor sampling was needed across the subject property to evaluate for potential soil vapor impacts from off-site and historical on-site uses. Seven temporary soil vapor probes (SV-6 through SV-12) were installed on February 19, 2020 in accordance with the *Revised Proposed Additional Assessment Rationale and Methodology* (Rincon 2020b) (Figure 2). Copies of the boring logs are provided in Appendix A.

Scope of Work

The February 2020 soil vapor sampling event included the following:

- Soil boring mark outs and notification of Underground Service Alert.
- Obtained boring permits from the City of Berkeley Planning and Development Department Toxics Management Division, as borings were advanced to depths of up to 5 feet bgs.
- Updated of the site-specific Health & Safety Plan (HASP) which was prepared as part of the initial October 2018 Phase II ESA. The HASP outlined the measures to be followed during the proposed sampling to minimize exposure of potential contamination to onsite workers who are participating in the soil matrix sampling activities.
- Advanced seven temporary soil vapor probes at the subject property. Borings SV-6 and SV-8 were advanced to a depth of 6 feet bgs in the areas of the proposed elevator shafts. Boring SV-7 was advanced to a depth of 5 feet bgs in the vicinity of the detection of toluene in SV5 in October 2018. Boring SV-9 was advanced to a depth of 12 feet bgs in the area of a proposed sump pump. Borings SV-10, SV-11, and SV-12 were advanced to a depth of 15 feet bgs to evaluate to assess soil vapor in proximity to two former offsite automotive facilities and the former offsite drycleaners.
- Collected soil vapor samples were analyzed for VOCs by United States Environmental Protection Agency (EPA) Method TO-15, total petroleum hydrocarbons in the gasoline range (TPH-g) by EPA Method TO-3, and fixed gases by American Society of Testing and Materials (ASTM) Method D1946-90.

April and May 2020 Soil Vapor Sampling

Purpose

The February 2020 soil vapor sampling results summarized above indicated that there is a potential release of VOCs from the southern adjacent properties that may be impacting the subject property. In meeting with ACDEH on March 3, 2020, it was determined that permanent soil vapor probes should be installed on the southern boundary of the subject property and sampled over two sampling events to evaluate offsite impacts from the south. In April 2020 three permanent soil vapor probes (SV-9A, SV-12A, and SV-13) were installed on the southern boundary of the subject property, which were sampled in April and May 2020 (Figure 2). Copies of the boring logs and well construction details are provided in Appendix A.

Scope of Work

The April and May 2020 soil vapor sampling event included the following:

- Soil boring mark outs and notification of Underground Service Alert.
- Updated the HASP to reflect the revised scope of work.
- Obtained boring permits from the City of Berkeley Planning and Development Department Toxics Management Division, as permanent soil vapor probes were installed.
- Advanced three soil borings to a depth of 5 feet bgs and installed permanent soil vapor probes. Soil vapor probes SV-9A and SV-12A were installed adjacent to the temporary soil vapor sample points SV-9 and SV-12 and soil vapor probes SV-13 was installed mid-way between SV-9A and SV-12A.
- Collected soil vapor samples in April and May 2020 and analyzed the samples for VOCs by EPA Method TO-15 and fixed gases by ASTM Method D1946-90.

Sampling Methodology

The temporary soil vapor probes and permanent soil vapor probes were installed as described in the following sections. Non-dedicated equipment was decontaminated between sampling locations in a non-phosphate soap/potable water solution and rinsed with potable water and distilled water. Installation and sampling were performed under the oversight of a California Professional Geologist. Additional details from each of the three sampling events are presented below.

Soil Vapor Probe Installation

On February 19, 2020, seven soil borings were advanced by TEG using a truck-mounted Geoprobe rig with direct push technology (DPT) and converted to temporary soil vapor probes (SV-6 through SV-12). On April 9, 2020, three soil borings were advanced by PeneCore Drilling using hand tools and converted to permanent soil vapor probes (SV-9A, SV-12A, and SV-13) (Figure 2).

The soil vapor probes were constructed using inert FEP Teflon tubing with a 3/16-inch inner diameter connected to a polyethylene probe tip. The probe tip was centered vertically in 1 foot of Cemex No. 2 sand, which was overlain by roughly 6 inches of Cetco No. 8 bentonite crumbles and finished with hydrated bentonite to either the next sampling interval, or to the surface. The bentonite was deposited in roughly 6-inch lifts and hydrated after each lift. For the permanent soil vapor probes, four-inch diameter well vaults were installed at the surface. Copies of the soil boring logs, including well construction diagrams, are provided in Appendix A.

A single soil vapor probe was installed in SV-6 and SV-8 at a depth of 6 feet bgs and in SV-7, SV-9A, SV-12A, and SV-13 at a depth of 5 feet bgs. Dual-nested probes were installed in SV-9 at depths of 5 and 12 feet bgs and in SV-10 through SV-12 at depths of 5 and 15 feet bgs. Soil vapor sampling was performed as described in the following sections.

Following the completion of sampling, the temporary soil vapor probe materials were removed, and boring locations were backfilled with hydrated bentonite chips and capped with cold-patch asphalt to match existing surface conditions. The permanent soil vapor probes are proposed to be removed concurrent with grading during subject property redevelopment activities in June 2020. Documentation of the removal of the permanent soil vapor wells will be provided to the City of Berkeley and ACDEH under separate cover.

Soil Vapor Sampling

After allowing for the appropriate time interval to elapse for sub-surface conditions to equilibrate (2-hours for DPT borings, and 48-hours for hand augered borings), soil vapor samples were collected as described below and transported under chain of custody documentation to Enthalpy Analytical, Inc., a State-certified analytical laboratory in Berkeley, California. Copies of the field data sheets are provided in Appendix. B.

Due to low-flow conditions encountered below approximately 6 feet bgs, samples could not be collected from the deeper probes set at SV-9, SV-10, and SV-11.

Shut-in Test

Prior to making a connection to the sampling point, the integrity of the sampling manifold was tested using a shut-in test. The sampling manifold was connected to a 60 milliliter (mL) syringe to evacuate the manifold and create a vacuum. The valve on the manifold was then closed, "shutting in" the vacuum, and the start time and flow controller reading were recorded on the field sheets. The flow controller was observed for at least three minutes to confirm that the vacuum did not decrease over time. After at least three minutes had elapsed, the end time and final flow controller readings were recorded. If the vacuum reading decreased by any amount during the shut-in test, the connections were re-checked, and the test conducted again.

Leak Test and Soil Vapor Probe Purging

To assess whether ambient air was infiltrating the sample or the hydrated bentonite sealing the soil vapor probes, a leak test was performed using a shroud and helium gas provided by the laboratory. After the shut-in test, the manifold was connected to the sample point, and the entire sample train was placed inside of the shroud. The shroud was sealed and charged with helium until an atmosphere composition of at least 15 percent helium was achieved and stabilized.

Prior to sampling, a volume equal to three times the combined volume of the tubing, the sand pack pore space, and the sample train were purged from the system. The purged soil vapor was passed through a helium detector. If any amount of helium was detected in the purged vapor, the sample train was checked, and the test was rerun until the absence of helium in the sample train was established. Data collected during the leak tests were recorded on sampling field sheets (Appendix B).

The samples were collected with the cannisters placed inside the helium charged shroud, such that if an undetected leak occurred after the leak test, helium would be drawn into the sample train and detected during laboratory analysis. The Department of Toxic Substances Control's (DTSC) July 2015 *Active Soil vapor Investigations Advisory* states that a concentration of helium greater than or equal to 5 percent of the shroud's atmosphere concentration indicates that a leak occurred. In the field, the shroud's atmosphere was maintained at a concentration of at least 15 percent; therefore, a laboratory result of at least 0.75 percent would indicate a leak.

Helium was not detected in any of the collected samples, indicating that a leak did not occur.

Laboratory Analyses

Soil vapor samples were transported under chain of custody documentation to Enthalpy Analytical, Inc., a State-certified analytical laboratory in Berkeley, California. The analytical laboratory ELAP number is included in the analytical reports (Appendix C).

The samples were analyzed for VOCs by EPA Method TO-15 and fixed gases by ASTM method D1946-90.

Soil Vapor Analytical Results

Soil vapor analytical results are summarized in Tables 1 and 2. Soil vapor analytical results were compared to the SFB RWQCB residential ESLs for sub-slab vapor and Tier 1 ESLs (July 2019). Figures 3 through 5 show the concentrations of VOCs exceeding ESLs.

February 2020 Sample Results

During the February 2020 sampling event, several VOCs were detected above the MDLs; however, only TPH-g and benzene were detected at concentrations that exceeded their respective ESLs as described below:

- TPH-g was detected in each of the soil vapor samples at concentrations ranging from 654 B to 13,497 B micrograms per liter (µg/m^3). The soil vapor sample collected from SV-12 at 15 feet bgs contained TPH-g at a concentration 13,497 µg/m^3, which exceeds the Tier 1 ESL of 3,300 µg/m^3 but is below the residential sub-slab vapor ESL of 20,000 µg/m^3. The remaining samples did not contain TPH-g at concentrations above the Tier 1 or residential sub-slab vapor ESL. The 'B' qualifier indicates TPH-g was detected above the laboratory reporting limit in the method blank.
- Benzene was detected in each of the soil vapor samples at concentrations ranging from 5.9 to 28.4 µg/m^3, which exceed the Tier 1 (3.2 µg/m^3) and residential sub-slab vapor ESL (3.2 µg/m^3).

Trichloroethene (TCE) was detected in two samples collected at the southern boundary of the subject property (adjacent to a former dry cleaner and a former auto repair shop) at concentrations of 7.8 J µg/m^3 (SV-9 at 5 feet bgs) and 1.1 J µg/m^3 (SV-12 at 5 feet bgs), which are below the Tier 1 and sub-slab vapor ESL of 15 µg/m^3. The 'J' qualifier indicates TCE was detected at a concentration between the MDL and the laboratory practical quantitation limit.

Helium was not detected in the samples collected, indicating that there were no leaks in the sampling train. Oxygen was present at concentrations ranging from 8.1 percent to 16 percent, indicating an aerobic environment. Carbon dioxide was present at concentrations ranging from 2.0 percent to 10.0 percent. Methane was not detected above the MDLs, which ranged from 0.20 to 0.67 percent.

April and May 2020 Sample Results

During the April and May 2020 sampling events, several VOCs were detected above the MDLs; however, only benzene was detected at concentrations that exceeded the ESLs as described below:

- Benzene was detected in the soil vapor samples collected from SV-9A in April at a concentration of 9.5 µg/m^3 and from SV-13 at a concentration of 4.0 µg/m^3, which exceed the Tier 1 (3.2 µg/m^3) and residential sub-slab vapor ESLs (3.2 µg/m^3).

During the May 2020 sampling event, VOCs were not detected at concentrations that exceeded their respective Tier 1 and/or residential sub-slab vapor ESLs.

TCE was not detected above the laboratory MDLs during the April or May 2020 sampling events. The laboratory MDLs for TCE were below the Tier 1 and residential sub-slab vapor ESLs.

Helium was not detected in the samples collected, indicating that there were no leaks in the sampling train. Oxygen was present at concentrations ranging from 8.8 percent to 17 percent, which is consistent with the February sampling event and indicates an aerobic environment. Carbon dioxide was present at concentrations ranging from 1.6 percent to 8.4 percent, which is consistent with the February sampling event . Methane was not detected above the MDLs, which ranged from 0.15 to 0.20 percent.

Conclusions and Recommendations

Based on the laboratory analytical results from Rincon's February, April, and May 2020 soil vapor sampling events, the concentrations of VOCs detected in the April and May sampling events are consistent with or lower than the concentrations detected February 2020. In addition, VOCs (other than benzene, which has been attributed by ACDEH to regional groundwater impacts) are not present in sub-surface soil vapor at a concentration that would present a potential health risk for residential land uses. Therefore, soil vapor mitigation engineering controls are not recommended as part of redevelopment of the subject property. Further, the April and May 2020 sampling data was provided to ACDEH in advance of this report. In a meeting on June 1, 2020, ACDEH indicated that they concur that a soil vapor barrier is not required; however, they recommend that trench dams be installed at the property line for all utilities entering the property from off-site to mitigate for potential vapor intrusion from off-site sources. A copy of the trench dam design is provided in Appendix D.

Limitations

This report has been prepared for and is intended for the exclusive use of BRIDGE. The contents of this report should not be relied upon by any other party without the written consent of Rincon Consultants, Inc.

Our conclusions regarding the subject property are based on observations of existing site conditions and the results of a limited subsurface sampling program. The results of this evaluation are qualified by the fact that only limited sampling and analytical testing was conducted during this assessment.

This scope was not intended to completely establish the quantities and distribution of contaminants present at the subject property. The concentrations of contaminants measured at any given location may not be representative of conditions at other locations. Furthermore, conditions may change at any particular location as a function of time in response to natural conditions, chemical reactions, and other events. Conclusions regarding the condition of the subject property do not represent a warranty that all areas within the subject property are similar to those sampled.

References

Alameda County Department of Environmental Health. 2020. Conditional Approval of the Soil Remedial Action Plan, Site Cleanup Program Case No. RO0003411 and GeoTracker Global IDT10000013971, Bridge Housing Corporation, 2012 Berkeley Way, Berkeley, CA 946710, Assessor's Parcel Number: 57-2053-22-1. May 13, 2020.

California Department of Water Resources (DWR), *California's Groundwater Bulletin 118*, 2003, https://water.ca.gov/-/media/DWR-Website/Web-Pages/Programs/Groundwater-Management/Bulletin-118/Files/Statewide-Reports/Bulletin_118_Update_2003.pdf

California Department of Toxic Substances Control (DTSC), 2015. Advisory, Active Soil vapor Investigations, California Environmental Protection Agency, Department of Toxic Substances Control, Los Angeles Regional Water Quality Control Board, San Francisco Regional Water Quality Control Board. April 2015.

Regional Water Quality Control Board (RWQCB) online database (GeoTracker).

Rincon Consultants, Inc. 2018. Phase II Environmental Site Assessment, 2012 Berkeley Way, Berkeley, California, dated November 13, 2018.

_____. 2020. Phase I Environmental Site Assessment, 2012 Berkeley Way, Berkeley, California, dated January 2, 2020.

_____. 2020a. Revised Proposed Additional Assessment Rationale and Methodology, 2012 Berkeley Way, Berkeley, California, dated February 26, 2020.

_____. 2020b. Soil Remedial Action Plan, 2012 Berkeley Way, Berkeley, California, dated March 26, 2020.

San Francisco Bay Regional Water Quality Control Board (SFB RWQCB), 2019. Environmental Screening Levels (ESLs). Summary of Vapor ESLs Table, Subslab/Soil Gas. July.

United States Geological Service (USGS), Areal and Engineering Geology of the Oakland West Quadrangle, California, 1957.

Tables

Table 1: Summary of Soil Vapor Analytical Results - TPHg and VOCs

Sample ID	Sample Depth (feet below grade)	Sample Date	Concentration (µg/m^3)																		
			TPHg - EPA Method TO-3	VOCs - EPA Method TO-15																	
			TPHg	1,2,4-Trimethyl-benzene	1,3-Dichloro-benzene	1,3,5-Trimethyl-benzene	2-Butanone (Methyl Ethyl Ketone)	4-Ethyl-toluene	Acetone	Benzene	Cyclo-hexane	Ethyl-benzene	Heptane	Hexane	m,p-Xylene	Methylene Chloride	o-Xylene	Propene	Toluene	Trichloro-ethene	Vinyl acetate	Other VOCs
Tier 1 ESL			3,300	NE	NE	NE	170,000	NE	1,000,000	3.2	NE	**37**	NE	NE	3,500	34	3,500	NE	10,000	16	NE	Various
Residential Subslab/ Soil Gas ESL			20,000	NE	NE	NE	170,000	NE	1,100,000	3.2	NE	**37**	NE	NE	3,500	34	3,500	NE	10,000	16	NE	Various
SV1	5	10/26/18	-	-	-	-	-	-	-	<100	-	<100	-	-	<200	<100	<100	-	240	<100	-	<various
SV2	5		-	-	-	-	-	-	-	<100	-	<100	-	-	<200	<100	<100	-	-	-	-	<various
SV3	5		-	-	-	-	-	-	-	<100	-	<100	-	-	<200	<100	<100	-	-	-	-	<various
SV4	5		-	-	-	-	-	-	-	<100	-	<100	-	-	<200	<100	<100	-	-	-	-	<various
SV5	5		-	-	-	-	-	-	-	<100	-	<100	-	-	<200	<100	<100	-	-	-	-	<various
SV-6	6	2/19/20	**1,881 B**	**6.4 J**	<0.226	**2.3 J**	**14.6 J**	<0.21	<0.132	**22.7**	<0.096	**7.0 J**	**26.9**	**22.5**	**25.7**	<7	**9.4**	<0.258	**34.6**	<0.14	<0.08	<various
SV-7	5		**1,063 B**	**7**	<0.113	<0.117	**9.2 J**	<0.105	<0.066	**12.4**	<0.048	**6.5**	**10**	**11.6**	**23**	<3.5	**8.8**	<0.129	**28.4**	<0.07	**6.2**	<various
SV-8	6		**1,595 B**	<0.246	<0.226	<0.234	**3.8 J**	<0.21	<0.132	**6.3 J**	**3.4 J**	**2.9 J**	**2.4 J**	<0.13	**12.4**	<7	**4.8 J**	<0.258	**14.3**	<0.14	<0.08	<various
SV-9	5		**3,108 B**	**1.7 J**	<0.1695	<0.1755	<0.078	<0.1575	<0.099	**20.5**	**7.9**	**3.4 J**	**8.3**	<0.0975	**11.1**	<5.25	**3.9 J**	<0.1935	**24.4**	**7.8 J**	<0.06	<various
	12		-	-	-	-	-	-	-	-	-	-	-	-	-		-	-	-	-	-	-
SV-10	5		**2,249 B**	**11.1 J**	<0.452	<0.468	<0.208	<0.42	**20.5 J**	**23.9**	<0.192	**12.2 J**	**37.4**	**46**	**57.2**	<0.198	**17.6**	<0.516	**72.1**	<0.28	<0.16	<various
	15		-	-	-	-	-	-	-	-	-	-	-	-	-		-	-	-	-	-	-
SV-11	5		**1,268 B**	**6.9**	<0.113	**2.4 J**	**5.7 J**	**2.3 J**	<0.066	**11.3**	<0.048	**7.5**	**7.4**	**10.3**	**25.9**	<0.049	**9.6**	**43.6**	**31.5**	<0.07	<0.04	<various
	15		-	-	-	-	-	-	-	-	-	-	-	-	-		-	-	-	-	-	-
SV-12	5		**654 B**	**2.2 J**	<0.113	<0.117	**9.5 J**	<0.105	**30.3**	**5.9**	<0.048	**2.2 J**	**2.3 J**	<0.065	**8.5**	<3.5	**3.2 J**	<0.129	**11.4**	**1.1 J**	<0.04	<various
	15		**13,497 B**	<0.9225	<0.8475	<0.8775	<0.39	<0.7875	<0.495	**28.4**	<0.36	<0.48	**27.5 J**	**62.9**	**8.6 J**	<26.25	<0.45	<0.9675	**25.5 J**	<0.525	<0.3	<various
SV-9A	5	4/13/20	-	<2.9	**15**	<2.9	<8.8	<2.9	<7.1	**9.5**	<2.1	**8.5**	**27**	<2.1	**27**	<2.1	**8.6**	<1.0	**37**	<3.2	<11	<various
		5/22/20	-	<4.92	**15**	<4.9	<15	<4.9	<59	<3.2	<3.4	<4.3	<4.1	<3.5	<8.7	<3.5	<4.3	<1.7	<3.8	<5.4	<8.8	<various
SV-12A	5	4/13/20	-	<1.5	**13**	<1.5	<4.4	<1.5	<3.6	<0.96	<1.0	<1.3	<1.2	<1.1	<2.6	**1.2**	<1.3	<0.52	<1.1	<1.6	<5.3	<various
		5/22/20	-	<4.9	**8.1**	<4.9	<15	<4.9	<59	<3.2	<3.4	<4.3	<4.1	<3.5	<8.7	**12**	<4.3	<1.7	<3.8	<5.4	<8.8	<various
SV-15/ DUP*	5	4/13/20	-	<1.5	**11**	<1.5	<4.4	<1.5	<3.6	<0.96	<1.0	<1.3	<1.2	<1.1	<2.6	<1.0	<1.3	<0.52	<1.1	<1.6	<5.3	<various
		5/22/20	-	<4.92	**6.0**	<4.9	<15	<4.9	<59	<3.2	<3.4	<4.3	<4.1	<3.5	<8.7	**5.0**	<4.3	<1.7	<3.8	<5.4	<8.8	<various
SV-13	5	4/13/20	-	<2.0	**9.6**	<2.0	<5.9	<2.0	<4.8	**4.0**	<1.4	**2.6**	**14**	<1.4	**9.1**	<1.4	**3.0**	<0.69	**14**	<2.1	<7.0	<various
		5/22/20	-	<4.92	**8.2**	<4.9	<15	<4.9	<59	<3.2	<3.4	<4.3	<4.1	<3.5	<8.7	<3.5	<4.3	<1.7	<3.8	<5.4	<8.8	<various

Definitions:

* Duplicate Sample (SV-12A)
- - Not sampled
< - Constituent not detected above associated laboratory reporting limit
bold - Constituent detected above laboratory reporting limit
bold - Constituent detected at or above Tier 1 ESL
µg/m^3 - micrograms per cubic meter
B - Laboratory flag indicating TPHg was detected above the laboratory reporting limit in the method blank
J - Laboratory flag indicating estimated value
NE - Screening level not established

Residential Subslab/Soil Gas ESL - San Francisco Bay Regional Water Quality Control Board (SFB RWQCB) Environmental Screening Levels (ESLs) (revised July 2019); Subslab/Soil Gas ESLs for vapor intrusion human health risk at sites for residential land use.

Tier 1 ESL - SFB RWQCB ESLs (revised July 2019); Subslab/Soil Gas ESLs for unrestricted land use at most sites.
TPHg - Gasoline-range total petroleum hydrocarbons
VOCs - Volatile organic compounds

Table 2: Summary of Soil Vapor Analytical Results - Fixed Gases

Sample ID	Sample Depth (feet below grade)	Sample Date	Fixed Gases - ASTM D1946-90 Concentration (%)			
			Carbon Dioxide	Oxygen	Helium	Methane
SV-6	6	2/19/20	**4.4**	**16**	<0.21	<0.21
SV-7	5	2/19/20	**6.9**	**12**	<0.21	<0.20
SV-8	6	2/19/20	**10**	**8.1**	<0.21	<0.22
SV-9	5	2/19/20	**6.6**	**10**	<0.20	<0.20
	12	-	-	-	-	-
SV-10	5	2/19/20	**5.3**	**14**	<0.23	<0.23
	9	-	-	-	-	-
SV-11	5	2/20/20	**4.6**	**15**	<0.20	<0.20
	12	-	-	-	-	-
SV-12	5	2/19/20	**3.8**	**15**	<0.21	<0.21
	15	2/19/20	**2.0**	**15**	<0.67	<0.67
SV-9A	5	4/13/20	**1.6**	**15**	<0.15	<0.15
		5/13/20	**8.4**	**9**	<0.20	<0.20
SV-12A	5	4/13/20	**3.0**	**17**	<0.15	<0.15
		5/22/13	**5.5**	**16**	<0.20	<0.20
SV-15/DUP*	5	4/13/20	**3.4**	**17**	<0.15	<0.15
		5/22/13	**5.6**	**16**	<0.20	<0.20
SV-13	5	4/13/20	**1.9**	**16**	<0.20	<0.20
		5/22/13	**4.9**	**13**	<0.20	<0.20

Definitions:

% - Percentage

- - Not sampled

< - Constituent not detected above associated laboratory reporting limit

bold - Constituent detected above laboratory reporting limit

ppmv - Parts per million vapor

NE - Screening level not established

Note: 5% of the helium shroud's concentration indicates a leak. Under Site-specific field conditions, the helium shroud atmosphere was kept at around 20%. A detection of 1% in the sample would suggest a leak. (Department of Toxic Substances Control, Advisory - Active Soil Gas Investigations, July 2015).

*Duplicate Sample (SV-12A)

Figures

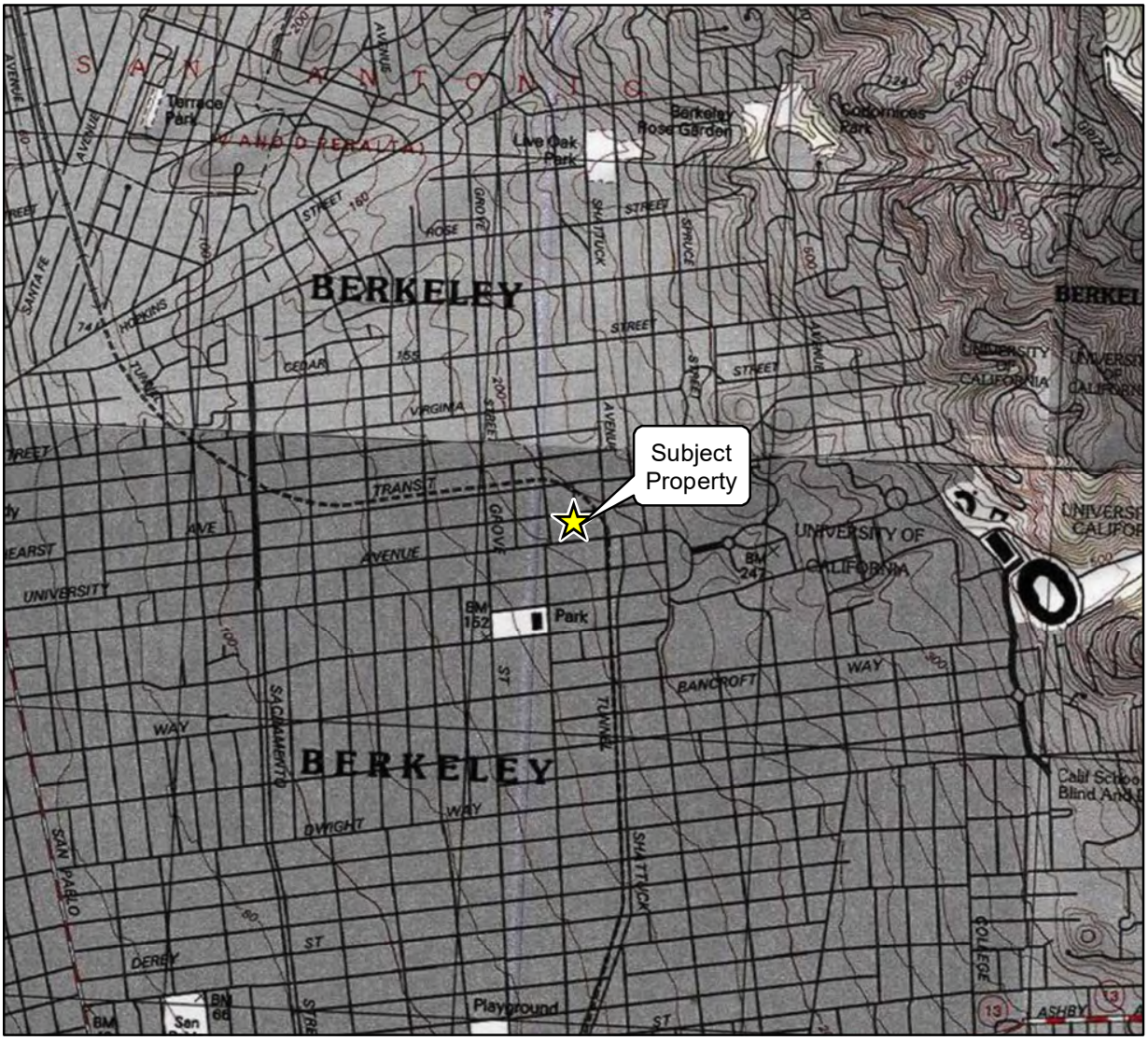

Imagery provided by National Geographic Society, Esri and its licensors © 2020. The topographic representation depicted in this map may not portray all of the features currently found in the vicinity today and/or features depicted in this map may have changed since the original topographic map was assembled.

0 1,000 2,000
Scale in Feet

N

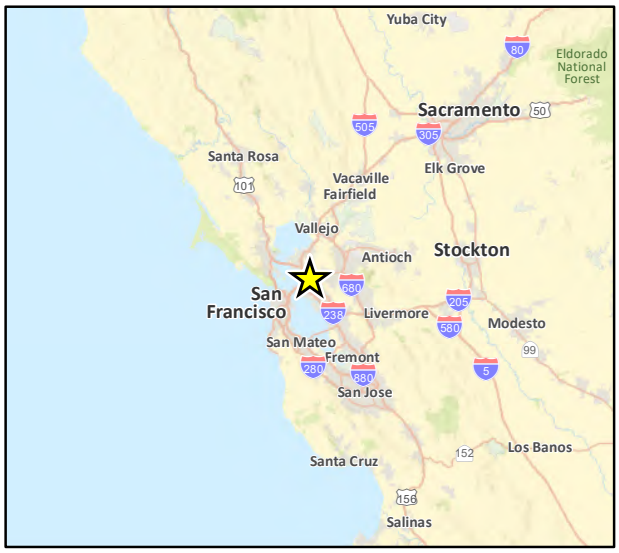

Vicinity Map

Figure 1

Imagery provided by Microsoft Bing and its licensors © 2020.
Historical building data provided by Sanborn Library, 1929, 1950.
Site Plan provided by Sandis.

Site Map

Figure 2

Imagery provided by Microsoft Bing and its licensors © 2020.
Historical building data provided by Sanborn Library, 1929, 1950.
Site Plan provided by Sandis.

February 2020: TPHg Concentration Map

Figure 3

Permanent Soil Vapor Probe Location
Subject Property
Spatial Sampling Methodology Grid
Elevator Shaft
Sump Pit
Isocontours

Historical Buildings
- Approximate Former Dry Cleaner
- Approximate Former Location of 7 Residences
- Approximate Former Location of Automotive Repair Shop (2035 1/2 University Avenue)
- Approximate Former Location of Office (2034 Berkeley Way)
- Approximate Former Location of Residential Garage
- Former Automotive Repair Shop (2036 Berkeley Way)

Sample Locations
- Data Gap Assessment Soil Vapor Borings - 2/19/20
- Data Gap Assessment Borings - 2/20/20
- Geotechnical Boring, Sampled by Rincon
- Soil Boring Locations - 6/7/2019
- Soil Boring/Soil Vapor Rincon 2018
- Step out Soil Samples - 8/23/2019
- Step out Soil Samples - 8/23/2019 (Not Analyzed)
- Step out Soil Samples - 10/22/2019

B - Laboratory flag indicating TPHg was detected above the laboratory detection limit in the method blank
J - Laboratory flag indicating estimated value
Concentrations depicted exceeded the SFB RWQCB Tier 1 ESL (July 2019)

0 15 30 Feet N

Imagery provided by Microsoft Bing and its licensors © 2020.
Historical building data provided by Sanborn Library, 1929, 1950.
Site Plan provided by Sandis.

February 2020: Benzene Isoconcentration Map

Figure 4

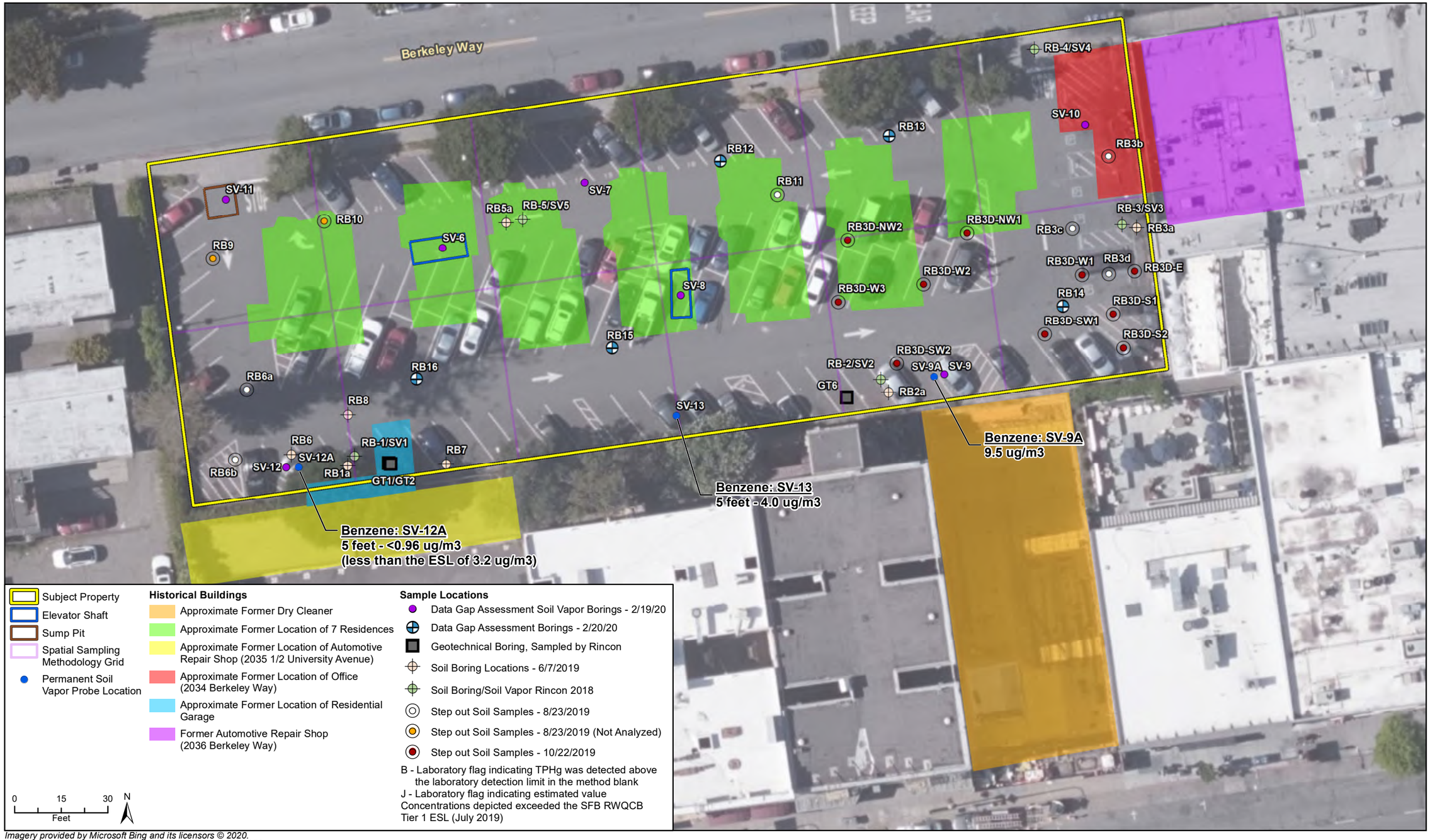

Imagery provided by Microsoft Bing and its licensors © 2020.
Historical building data provided by Sanborn Library, 1929, 1950.
Site Plan provided by Sandis.

April 2020: Benzene Concentration Map

Figure 5

Appendix A

Boring Logs

Rincon Consultants, Inc.
Environmental Scientists Planners Engineers
www.rinconconsultants.com

LOG OF BORING SV-6

(Page 1 of 1)

2012 Berkeley Way
Data Gap Assessment
Berekely, California
Project # 18-06102

Date Completed : February 20, 2020
Method : Geoprobe Rig
Drilled By : TEG Environmental
Logged By : Alex Cruz
Location : Northern future elevator shaft

Depth in Feet	Samples	USCS	GRAPHIC	DESCRIPTION	PID
0.0		Slab		Asphalt	
				SILT with some sub-angular clasts, dark brown, dry, non-plastic, hard, no HC odor	0.0
0.5					
1.0					
1.5					
2.0					
2.5					0.0
3.0		ML			
3.5					
4.0				Color changes to brown	
4.5					
5.0					
5.5					0.0
6.0				Extent of Boring = 6 feet below grade; no groundwater encountered; backfilled with cement grout	

SV-6

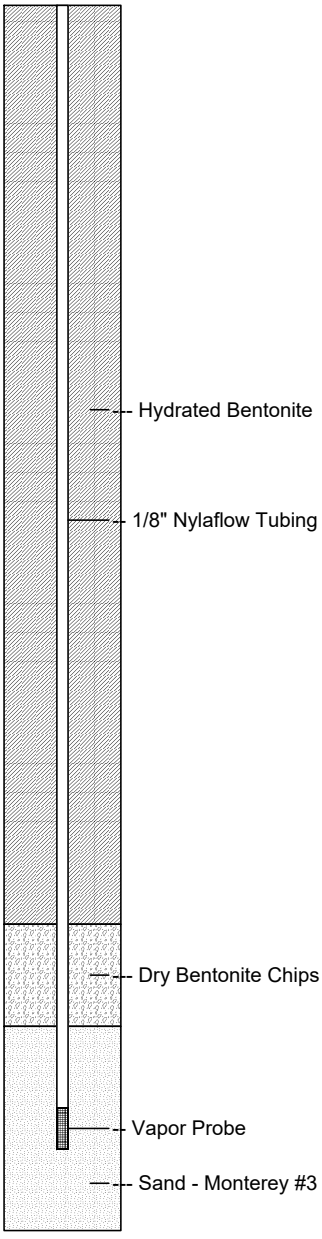

03-24-2020 L:\ESA\Bridge Housing\18-06102 2012 Brkly Wy Ph I ESA\Graphics\Boring Logs\SV-6.bor

Rincon Consultants, Inc.
Environmental Scientists Planners Engineers
www.rinconconsultants.com

LOG OF BORING SV-7

(Page 1 of 1)

2012 Berkeley Way
Data Gap Assessment
Berekely, California
Project # 18-06102

Date Completed : February 20, 2020
Method : Geoprobe Rig
Drilled By : TEG Environmental
Logged By : Alex Cruz
Location : Northeast of northwest future elevator shaft

Depth in Feet	Samples	USCS	GRAPHIC	DESCRIPTION	PID
0.0				Asphalt	
				SILT, dark brown, non-plastic, very stiff, no HC odor	0.0
0.5					
1.0					
1.5					
2.0					
2.5		ML			0.0
3.0					
3.5					
4.0					
4.5					
5.0				Extent of Boring = 5 feet below grade; no groundwater encountered; backfilled with cement grout	0.0

SV-7

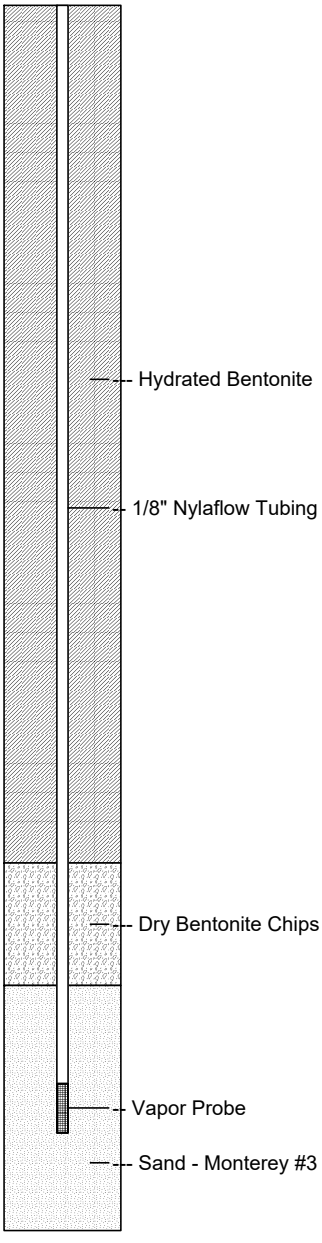

03-24-2020 L:\ESA\Bridge Housing\18-06102 2012 Brkly Wy Ph I ESA\Graphics\Boring Logs\SV-7.bor

Rincon Consultants, Inc.
Environmental Scientists Planners Engineers
www.rinconconsultants.com

LOG OF BORING SV-8

(Page 1 of 1)

2012 Berkeley Way
Data Gap Assessment
Berekely, California
Project # 18-06102

Date Completed : February 20, 2020
Method : Geoprobe Rig
Drilled By : TEG Environmental
Logged By : Alex Cruz
Location : South future elevator shaft

Depth in Feet	Samples	USCS	GRAPHIC	DESCRIPTION	PID
0.0				Asphalt	
				Clayey SILT, tan, slightly moist, slightly plastic, firm, no HC odor	0.0
0.5					
1.0					
1.5					
2.0					
2.5					0.0
3.0		ML			
3.5					
4.0					
4.5					
5.0					
5.5					0.0
6.0				Extent of Boring = 6 feet below grade; no groundwater encountered; backfilled with cement grout	

SV-8

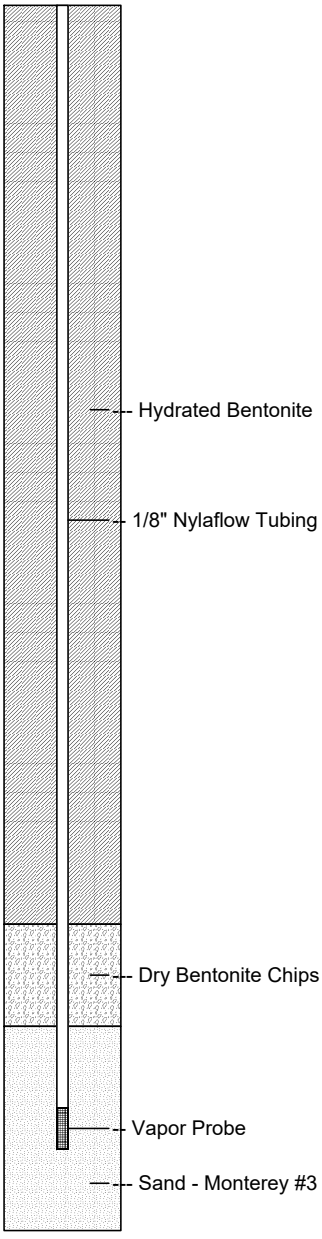

03-24-2020 L:\ESA\Bridge Housing\18-06102 2012 Brkly Wy Ph I ESA\Graphics\Boring Logs\SV-8.bor

Rincon Consultants, Inc.
Environmental Scientists Planners Engineers
www.rinconconsultants.com

LOG OF BORING SV-9

(Page 1 of 1)

2012 Berkeley Way
Data Gap Assessment
Berekely, California
Project # 18-06102

Date Completed	: February 20, 2020
Method	: Geoprobe Rig
Drilled By	: TEG Environmental
Logged By	: Alex Cruz
Location	: At southern border, adjacent to southeast corner of the site

Depth in Feet	Samples	USCS	GRAPHIC	DESCRIPTION	PID
0.0				Asphalt	
0.5		CH		CLAY, dark brown, very moist, plastic, soft, no HC odor	0.0
2.0		ML		Clayey SILT, brown, slightly moist, slightly plastic, stiff, no HC odor	0.0
4.5		CH		CLAY, dark brown, slightly moist, plastic, stiff, no HC odor	0.0
15.0				Extent of Boring = 15 feet below grade; logged to 5 feet below grade; no groundwater encountered; backfilled with cement grout	

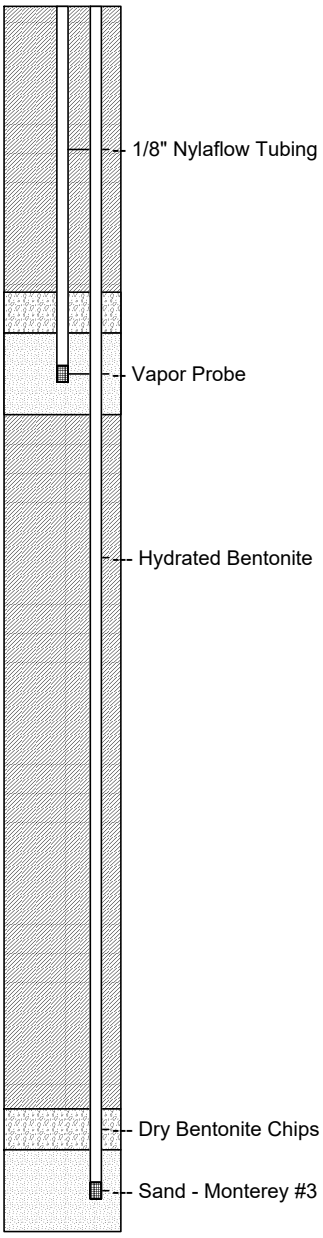

03-24-2020 L:\ESA\Bridge Housing\18-06102 2012 Brkly Wy Ph I ESA\Graphics\Boring Logs\SV-9.bor

Rincon Consultants, Inc.
Environmental Scientists Planners Engineers
www.rinconconsultants.com

LOG OF BORING SV-10

(Page 1 of 1)

2012 Berkeley Way
Data Gap Assessment
Berekely, California
Project # 18-06102

Date Completed : February 20, 2020
Method : Geoprobe Rig
Drilled By : TEG Environmental
Logged By : Alex Cruz
Location : Northeast corner of the site

Depth in Feet	Samples	USCS	GRAPHIC	DESCRIPTION	PID
0.0				Asphalt	
0.5		ML		Clayey SILT with some angular clasts, brown to tan, slightly moist, slightly plastic, firm, no HC odor	0.0
2.0		ML		SILT with some sub-angular clasts, tan, dry, non-plastic, firm, no HC odor	0.0
5.0		ML		Clayey SILT with some angular clasts, brown to tan, slightly moist, slightly plastic, firm, no HC odor	0.0
6.0		ML		Sand lense or sandstone cobble	
8.5		ML		Extent of Boring = 9 feet below grade; no groundwater encountered; backfilled with cement grout	0.0

SV-10

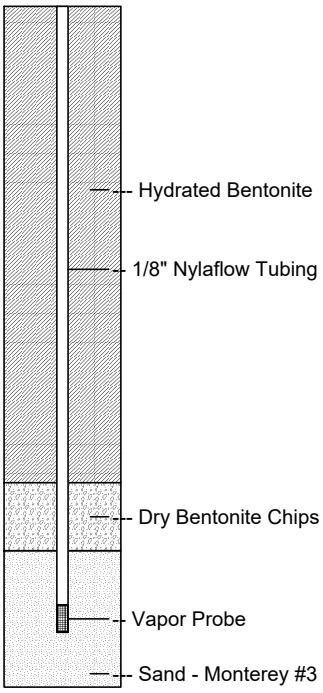

03-24-2020 L:\ESA\Bridge Housing\18-06102 2012 Brkly Wy Ph I ESA\Graphics\Boring Logs\SV-10.bor

Rincon Consultants, Inc.
Environmental Scientists Planners Engineers
www.rinconconsultants.com

LOG OF BORING SV-11

(Page 1 of 1)

2012 Berkeley Way
Data Gap Assessment
Berekely, California
Project # 18-06102

Date Completed : February 20, 2020
Method : Geoprobe Rig
Drilled By : TEG Environmental
Logged By : Alex Cruz
Location : Future sump pit

Depth in Feet	Samples	USCS	GRAPHIC	DESCRIPTION	PID
0.0				Asphalt	
0.5		ML		Clayey SILT, dark brown, moist, slightly plastic, firm, no HC odor	0.0
1.0					
1.5					
2.0					
2.5					0.0
3.0					
3.5					
4.0					
4.5		ML		Clayey SILT with trace sand and sub-rounded clasts, tan, moist, plastic, stiff, no HC odor	
5.0					
5.5					0.0
6.0					
6.5					
7.0		CH		CLAY, tan, moist, very plastic, hard, no HC odor	
7.5					
8.0					
8.5					
9.0					
9.5					
10.0					
10.5					
11.0					
11.5				Extent of Boring = 12 feet below grade; no groundwater encountered; backfilled with cement grout	0.0
12.0					

SV-11

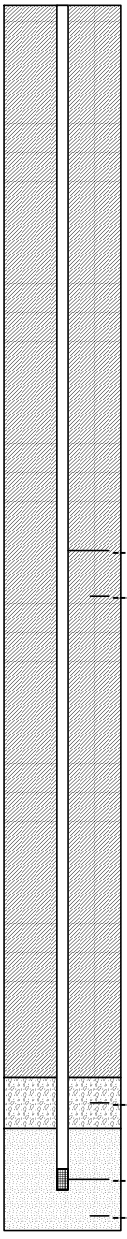

03-24-2020 L:\ESA\Bridge Housing\18-06102 2012 Brkly Wy Ph I ESA\Graphics\Boring Logs\SV-11.bor

Rincon Consultants, Inc.
Environmental Scientists Planners Engineers
www.rinconconsultants.com

LOG OF BORING SV-12

(Page 1 of 1)

2012 Berkeley Way
Data Gap Assessment
Berekely, California
Project # 18-06102

Date Completed : February 20, 2020
Method : Geoprobe Rig
Drilled By : TEG Environmental
Logged By : Alex Cruz
Location : Southwest corner of site

Depth in Feet	Samples	USCS	GRAPHIC	DESCRIPTION	PID
0.0				Asphalt	
0.5				Poor sample recovery	
1.0					0.0
1.5					
2.0				Gravelly sand with trace silt, tan, dry, non-plastic, fine grained and well graded, loose, no HC odor	
2.5		SW			
3.0					0.0
3.5					
4.0					
4.5					
5.0				Silty CLAY, tan dry, plastic, hard, no HC odor	
5.5					
6.0					
6.5		CH			
7.0					
7.5					
8.0					0.0
8.5					
9.0					
9.5					
10.0					
10.5					
11.0					
11.5					
12.0					
12.5					
13.0					
13.5					
14.0					
14.5				Extent of Boring = 15 feet below grade; logged to 8 feet below grade; no groundwater encountered; backfilled with cement grout	
15.0					

SV-12

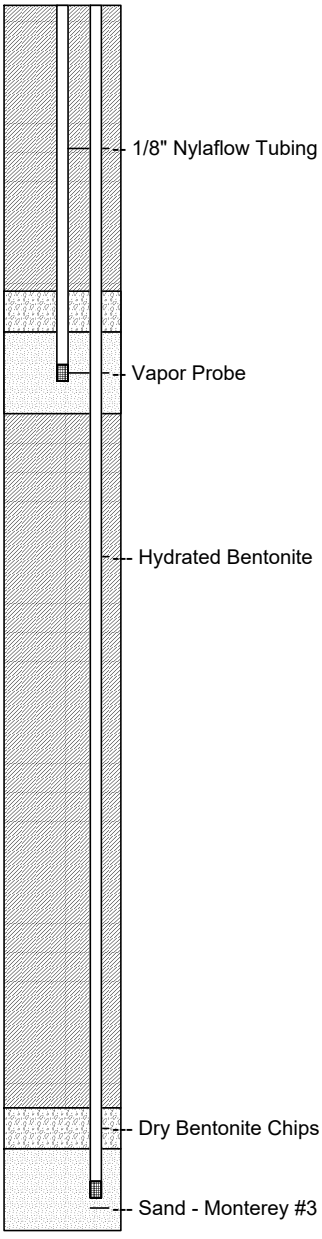

03-24-2020 L:\ESA\Bridge Housing\18-06102 2012 Brkly Wy Ph I ESA\Graphics\Boring Logs\SV-12.bor

Rincon Consultants, Inc.
Environmental Scientists Planners Engineers
www.rinconconsultants.com

LOG OF BORING SV-9a

(Page 1 of 1)

2012 Berkeley Way
Soil Vapor Assessment
Berekely, California
Project # 18-06102

Date Completed : April 9, 2020
Method : Hand Auger
Drilled By : Penecore Drilling
Logged By : Alex Cruz
Location : At southern border, asjdacne to southeast corner of site

Depth in Feet	USCS	GRAPHIC	DESCRIPTION	PID
0.0			Asphalt	
			CLAY, dark brown, very moist, plastic, soft, no HC odor	
0.5				
1.0	CH			
1.5				
2.0			Clayey SILT, brown, slightly moist, slightly plastic, stiff, no HC odor	
2.5				
3.0	ML			
3.5				
4.0				
4.5			CLAY, dark brown, slightly moist, plastic, stiff, no HC odor	
	CH		Extent of Boring = 5 feet below grade; no groundwater encountered	
5.0				

SV-9a

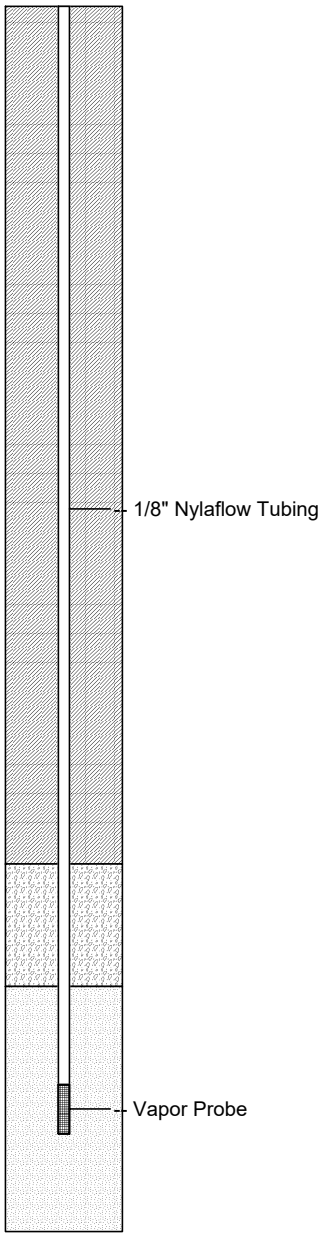

06-04-2020 L:\ESA\Bridge Housing\18-06102 2012 Brkly Wy Ph I ESA\Graphics\Boring Logs\SV-9a.bor

Rincon Consultants, Inc.
Environmental Scientists Planners Engineers
www.rinconconsultants.com

LOG OF BORING SV-12a

(Page 1 of 1)

2012 Berkeley Way
Soil Vapor Assessment
Berekely, California
Project # 18-06102

Date Completed : April 9, 2020
Method : Hand Auger
Drilled By : Penecore Drilling
Logged By : Alex Cruz
Location : Southwest corner of site

Depth in Feet	USCS	GRAPHIC	DESCRIPTION	PID	SV-12a
0.0			Asphalt		
0.5	SW		Gravelly sand with trace silt, tan, dry, non-plastic, fine grained and well graded, loose, no HC odor		
1.0					
1.5					
2.0					1/8" Nylaflow Tubing
2.5					
3.0					
3.5					
4.0					
4.5					Vapor Probe
5.0			Extent of Boring = 5 feet below grade; no groundwater encountered		

06-04-2020 L:\ESA\Bridge Housing\18-06102 2012 Brkly Wy Ph I ESA\Graphics\Boring Logs\SV-12a.bor

Rincon Consultants, Inc.
Environmental Scientists Planners Engineers
www.rinconconsultants.com

LOG OF BORING SV-13

(Page 1 of 1)

2012 Berkeley Way
Soil Vapor Assessment
Berekely, California
Project # 18-06102

Date Completed : April 9, 2020
Method : Hand Auger
Drilled By : Penecore Drilling
Logged By : Alex Cruz
Location : Center of southern boundary

Depth in Feet	USCS	GRAPHIC	DESCRIPTION	PID	SV-13
0.0			Asphalt		
0.5	SW		Gravelly sand with trace silt, tan, dry, non-plastic, fine grained and well graded, loose, no HC odor		
1.0					
1.5					
2.0					1/8" Nylaflow Tubing
2.5					
3.0					
3.5					
4.0					
4.5					Vapor Probe
5.0			Extent of Boring = 5 feet below grade; no groundwater encountered		

06-04-2020 L:\ESA\Bridge Housing\18-06102 2012 Brkly Wy Ph I ESA\Graphics\Boring Logs\SV-13.bor

Appendix B

Field Data Sheets

TEG / Strataprobe Field Log

Client: Rincon

Page 1 of 2

Location: 2012 Berkeley Way, Berkeley, CA

Date: 2-19-20

Client ID#: _____

Project Manager: Alexis White

Start Time: 730

TEG #: 002195-2

TEG Operator: C.V.S.

Finish Time: 1630

	Point ID	Matrix	Time Placed	Time Sampled	Target Depth	Actual Depth	Field Notes
1			800				HSM
2	SV-11	V	840		12	12	No Flow shroud* 235 can* 00302
3	SV-11	V	905	X	15	15	No. Flow / abandoned
4	SV-12	V	930		5	5	150 00560
5	SV-12	V	957		15	15	184 00268
6	SV-9	V	1007		5	5	151 00163
7	SV-9	V	1023	X	15	15	No Flow / abandoned
8	SV-8	V	1039		6	6	304 00386
9	SV-10	V	1055		5	5	185 00083
10	SV-7	V	1110		5	5	261 00510
11	SV-6	V	1127		6	6	240 00442
12	SV-11@12	V		~~1232~~		15	-30/ No Flow
13	SV-12@5	V		1251		5	-28/-5 1257
14	SV-12@15	V		1312		15	-27/-20 1535
15	SV-9@5	V		1332		5	-30/-5 1341
16	SV-8@6	V		1405		6	-30/-5 1414
17	SV-10@5	V		1432		5	-30/-5 1531
18	SV-7@5	V		1508		5	-30/-5 1519
19	SV-6@6	V		1532		6	-30/-5 1542
20	SV-11@5	V	1611		5	5	Sampling 2/20
21							
22							

Site Notes: Filling 1L summas (Enthalpy) - All sampling equipment supplied by client. Helium leak check. 240 c.c. purge w/ syringe. Well construction: 1 in. dia hole, ¼" Nylaflow tubing @ 1 Ft. @ 30 sand + 6 in. dry bentonite + hydrated bentonite to surface. +/- 20% helium concentration during sampling.

Screens Used: _____

Accepted by: _____ Name: Alex Cu

Risers Used: _____

Safety Meeting Held by: signature: _____ signature: _____

Comments/Topics: Pedestrian and car traffic. Use cones

Rincon Consultants Inc.

Soil Gas Sampling Field Sheet

Project Number: 18-
Project Name: 2012 Berkeley
Sampler: Alex Cruz

Date: 4/13/20
Time: 1409

Well ID: ~~SV-9a~~ SV-12a
Can ID: 00336 Can Volume: 1 L
Flow Controller ID: A00452

Weather: Sunny warm
Probe Depth: 4.5 Ft.
Slab Material: Asphalt

Shut-in Test		Leak Test	
Start Time =	1348	Purge Volume =	494 mL
Initial Flow Controller Reading =	25 in Hg	3x Purge Volume =	1,482 mL
End Time=	1353	Purge Time =	7.5 mins
Final Flow Controller Reading= (Allow at least 3 minutes to elapse)	25 in Hg	(At least 18 sec per 60mL syringe; or under 200mL/min)	
		Shroud He Atmosphere =	20 %
		Sample Train He Reading =	0 %

Sampling			
Start Time=	1403	End Time =	1409
Initial Flow Controller Reading=	30 in Hg	Final Flow Controller Reading =	5 in Hg
Downhole Reading=	0 in Hg	Estimated Flow Rate =	mL/min
		Downhole PID Reading=	0.0

Time	Elapsed Time	Flow Controller Reading
1403	0	30 in/Hg
1407	4	15 in/Hg
1409	6	5 in/Hg
		in/Hg
		in/Hg
		in/Hg
		in/Hg
		in/Hg
		in/Hg
		in/Hg
		in/Hg
		in/Hg
		in/Hg
		in/Hg
		in/Hg
		in/Hg
		in/Hg
		in/Hg
		in/Hg
		in/Hg
		in/Hg

Notes: Purge collected from location
Can ID = 00159 FC ID = A00441
Start: 1412 in Hg: 25
End: 1421 in Hg: 5

Location Sketch:



Purge Volume= 494 mL = (A) 467 mL + B) 27 mL)

A) = Sand Pack Purge Volume (mL) = (Sand Pack Volume (in^3) x 16.3871(mL/in^3) x 0.4 (sand porosity)

A) = 467 mL= 71.27 in^3 x 16.3871 mL/in^3 x 0.4

B) = Total Tubing Volume (mL) = Tubing Volume (mL/ft) x Tubing Length (ft)

B) = 27 mL= 5.4 mL/ft x 5 ft

1/4" OD Nylaflo = 0.19" ID = **5.57 mL/ft**
1/8" OD Nylaflo = 0.078" ID = **0.93 mL/ft**
1/4" OD Teflon = 0.1875" ID = **5.4 mL/ft**
Tygon R-3063 (0.312 OD) = 0.187 ID = **5.4 mL/ft**
Sand Pack Volume = ((Boring Diameter (in)/2)^2 x 3.1416) x Sand Pack Length (in)

Rincon Consultants Inc.

Soil Gas Sampling Field Sheet

Project Number: _____ Date: 4/13/20

Project Name: 2012 Berkeley Time: 1454

Sampler: Alex Cruz

Well ID: SV-13 Weather: Sunny; Cool

Can ID: 00262 Can Volume: 1 L Probe Depth: 4.5

Flow Controller ID: A00448 Slab Material: Asphalt

Shut-in Test		Leak Test	
Start Time =	1433	Purge Volume =	494 mL
Initial Flow Controller Reading =	30 in Hg	3x Purge Volume =	1,482 mL 25
End Time=	1436	Purge Time = (At least 18 sec per 60mL syringe; or under 200mL/min)	7.5 mins
Final Flow Controller Reading= (Allow at least 3 minutes to elapse)	30 in Hg	Shroud He Atmosphere =	15 %
		Sample Train He Reading =	0 %

Sampling			
Start Time=	1449	End Time =	1454
Initial Flow Controller Reading=	20 in Hg	Final Flow Controller Reading =	5 in Hg
Downhole Reading=	0 in Hg	Estimated Flow Rate =	mL/min
		Downhole PID Reading=	0.0

Time	Elapsed Time	Flow Controller Reading
1449 ~~0 1433~~	0	~~1449~~ 20 in/Hg
1451	2	14 in/Hg
1454	5	5 in/Hg
		in/Hg
		in/Hg
		in/Hg
		in/Hg
		in/Hg
		in/Hg
		in/Hg
		in/Hg
		in/Hg
		in/Hg
		in/Hg
		in/Hg
		in/Hg
		in/Hg
		in/Hg
		in/Hg

Notes:

Location Sketch:

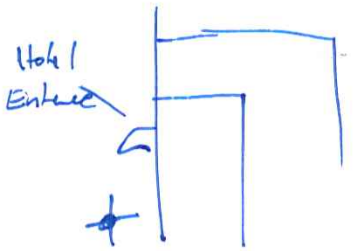

Purge Volume= 494 mL = (A) 467 mL + B) 27 mL)

A) = Sand Pack Purge Volume (mL) = (Sand Pack Volume (in^3) x 16.3871(mL/in^3) x 0.4 (sand porosity)

A) = 467 mL= 71.27 in^3 x 16.3871 mL/in^3 x 0.4

B) = Total Tubing Volume (mL) = Tubing Volume (mL/ft) x Tubing Length (ft)

B) = 27 mL= 5.4 mL/ft x 5 ft

1/4" OD Nylaflo = 0.19" ID = **5.57 mL/ft** 1/4" OD Teflon = 0.1875" ID = **5.4 mL/ft**

1/8" OD Nylaflo = 0.078" ID = **0.93 mL/ft** Tygon R-3063 (0.312 OD) = 0.187 ID = **5.4 mL/ft**

Sand Pack Volume = ((Boring Diameter (in)/2)^2 x 3.1416) x Sand Pack Length (in)

Rincon Consultants Inc.

Soil Gas Sampling Field Sheet

Project Number: _____ Date: 4/15/20

Project Name: _____ Time: 1515

Sampler: Alex Cu

Well ID: SV-9a Weather: Sunny; warm

Can ID: 00116 Can Volume: 1 L Probe Depth: 4.5

Flow Controller ID: A00446 Slab Material: Asphalt

Shut-in Test		Leak Test	
Start Time =	1505	Purge Volume =	494 mL
Initial Flow Controller Reading =	26 in Hg	3x Purge Volume =	1,482 mL
End Time=	1509	Purge Time =	7.5 mins
Final Flow Controller Reading=	26 in Hg	*(At least 18 sec per 60mL syringe; or under 200mL/min)*	
(Allow at least 3 minutes to elapse)		Shroud He Atmosphere =	20 %
		Sample Train He Reading =	0 %

Sampling			
Start Time=	1518	End Time =	1525
Initial Flow Controller Reading=	26 in Hg	Final Flow Controller Reading =	5 in Hg
Downhole Reading=	0 in Hg	Estimated Flow Rate =	mL/min
		Downhole PID Reading=	0.0

Time	Elapsed Time	Flow Controller Reading
1518	0	26 in/Hg
1520	2	18 in/Hg
1522	4	14 in/Hg
1525	7	5 in/Hg
		in/Hg
		in/Hg
		in/Hg
		in/Hg
		in/Hg
		in/Hg
		in/Hg
		in/Hg
		in/Hg
		in/Hg
		in/Hg
		in/Hg
		in/Hg
		in/Hg
		in/Hg
		in/Hg

Notes: _____

Location Sketch:

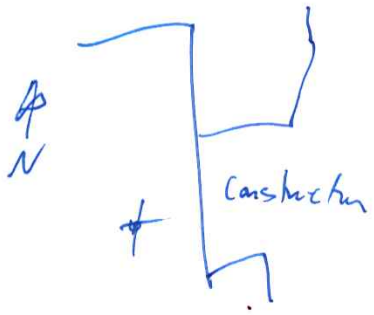

Purge Volume= 494 mL = (A) 467 mL + B) 27 mL)

A) = Sand Pack Purge Volume (mL) = (Sand Pack Volume (in^3) x 16.3871(mL/in^3) x 0.4 (sand porosity)

A) = 467 mL= 71.27 in^3 x 16.3871 mL/in^3 x 0.4

B) = Total Tubing Volume (mL) = Tubing Volume (mL/ft) x Tubing Length (ft)

B) = 27 mL= 5.4 mL/ft x 5 ft

1/4" OD Nylaflo = 0.19" ID = **5.57 mL/ft** 1/4" OD Teflon = 0.1875" ID = **5.4 mL/ft**

1/8" OD Nylaflo = 0.078" ID = **0.93 mL/ft** Tygon R-3063 (0.312 OD) = 0.187 ID = **5.4 mL/ft**

Sand Pack Volume = ((Boring Diameter (in)/2)^2 x 3.1416) x Sand Pack Length (in)

A 6

Rincon Consultants Inc.

Soil Gas Sampling Field Sheet

Project Number: 18-06102
Project Name: 2012 Berkeley
Sampler: Alex Cruz

Date: 5/22/20
Time: 1348

Well ID: SV-9a
Can ID: 441 Can Volume: 1 L
Flow Controller ID: 152

Weather: Sunny
Probe Depth: 5 ft bgs
Slab Material: Asphalt

Shut-In Test

Start Time =	1315	
Initial Flow Controller Reading =	24	in Hg
End Time=	1319	
Final Flow Controller Reading= (Allow at least 3 minutes to elapse)	24	in Hg

Leak Test

Purge Volume =	497.5	mL
3x Purge Volume =	1492.5	mL
Purge Time = Purge con = 150 mL/min (At least 18 sec per 60mL syringe; or under 200mL/min)	10	mins
Shroud He Atmosphere =	15	%
Sample Train He Reading =	NA	%

1322 13
1332 14

Sampling

Start Time=	1334		End Time =	1348
Initial Flow Controller Reading=	30	in Hg	Final Flow Controller Reading =	5 in Hg
Downhole Reading=	NA	in Hg	Estimated Flow Rate =	mL/min
			Downhole PID Reading=	0.0

Time	Elapsed Time	Flow Controller Reading
1334	0	30 in/Hg
1337	3	25 in/Hg
1342	8	15 in/Hg
1345	11	10 in/Hg
1348	14	5 in/Hg
		in/Hg
		in/Hg
		in/Hg
		in/Hg
		in/Hg
		in/Hg
		in/Hg
		in/Hg
		in/Hg
		in/Hg
		in/Hg
		in/Hg
		in/Hg
		in/Hg

Notes: No condensation/moisture in tubing

Location Sketch:

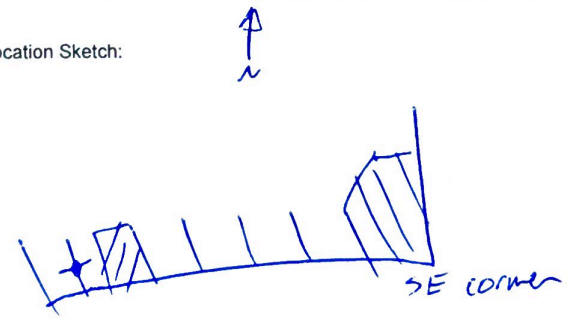

Purge Volume= 497.5 mL = (A) 465 mL + B) 32.5 mL)

A) = Sand Pack Purge Volume (mL) = (Sand Pack Volume (in^3) x 16.3871(mL/in^3) x 0.4 (sand porosity)

A) = 465 mL= 71 in^3 x 16.3871 mL/in^3 x 0.4

B) = Total Tubing Volume (mL) = Tubing Volume (mL/ft) x Tubing Length (ft)

B) = 32.5 mL= 5.4 mL/ft x 6 ft

1/4" OD Nylaflo = 0.19" ID = **5.57 mL/ft**
1/8" OD Nylaflo = 0.078" ID = **0.93 mL/ft**
1/4" OD Teflon = 0.1875" ID = **5.4 mL/ft**
Tygon R-3063 (0.312 OD) = 0.187 ID = **5.4 mL/ft**

Sand Pack Volume = ((Boring Diameter (in)/2)^2 x 3.1416) x Sand Pack Length (in)

Rincon Consultants Inc.

Soil Gas Sampling Field Sheet

Project Number: 18-0402 Date: 5/22/20
Project Name: 2012 Berkeley Time: 1220 Dupe = 1231
Sampler: Alex Gz

Well ID: SV-12a Weather: Sunny
Can ID: 250 Can Volume: 1 L Probe Depth: 5 ft
Flow Controller ID: 151 Slab Material: Asphalt

Shut-in Test

Start Time =	1149	
Initial Flow Controller Reading =	21.5	in Hg
End Time=	1154	
Final Flow Controller Reading= (Allow at least 3 minutes to elapse)	21.5	in Hg

Leak Test

Purge Volume =	497.5	mL
3x Purge Volume =	1492.5	mL
Purge Time = Purge Con = 150 mL/min	10	mins
(At least 18 sec per 60mL syringe; or under 200mL/min)		
Shroud He Atmosphere =	23	%
Sample Train He Reading =	N/A	%

1154/26
1209/24

Sampling

Start Time=	1211	End Time =	1220
Initial Flow Controller Reading=	30	in Hg	Final Flow Controller Reading = 5 in Hg
Downhole Reading=	N/A	in Hg	Estimated Flow Rate = mL/min
			Downhole PID Reading= 0.0

Dupe

T	ET	in Hg
1222	0	29
1223	1	25
1227	5	15
1229	7	10
1231	9	5

Time	Elapsed Time	Flow Controller Reading
1211	0	30 in/Hg
1213	2	25 in/Hg
1216	5	15 in/Hg
1219	8	9 in/Hg
1220	9	5 in/Hg
		in/Hg
		in/Hg
		in/Hg
		in/Hg
		in/Hg
		in/Hg
		in/Hg
		in/Hg
		in/Hg
		in/Hg
		in/Hg
		in/Hg
		in/Hg
		in/Hg
		in/Hg

Notes: Dupe collected using same manifold. Non moisture or condensation noted in tubing. Photo of tubing taken.

Dupe = 380
Time = 1231
He = 15%

Location Sketch:



Purge Volume= 497.5 mL = (A) 465 mL + B) 32.5 mL)

A) = Sand Pack Purge Volume (mL) = (Sand Pack Volume (in^3) x 16.3871(mL/in^3) x 0.4 (sand porosity)

A) = 465 mL= 71 in^3 x 16.3871 mL/in^3 x 0.4

B) = Total Tubing Volume (mL) = Tubing Volume (mL/ft) x Tubing Length (ft)

B) = 32.5 mL= 5.4 mL/ft x 6 ft

1/4" OD Nylaflo = 0.19" ID = **5.57 mL/ft**
1/8" OD Nylaflo = 0.078" ID = **0.93 mL/ft**
1/4" OD Teflon = 0.1875" ID = **5.4 mL/ft**
Tygon R-3063 (0.312 OD) = 0.187 ID = **5.4 mL/ft**
Sand Pack Volume = ((Bonng Diameter (in)/2)^2 x 3.1416) x Sand Pack Length (in)

Rincon Consultants Inc.

Soil Gas Sampling Field Sheet

Project Number: 18-06102 Date: 5/22/20
Project Name: 2012 Burbank Time: 1306
Sampler: Alex Cruz

Well ID: SV-13 Weather: Sunny
Can ID: 059 Can Volume: 1 L Probe Depth: 5 ft bgs
Flow Controller ID: 250 Slab Material: Asphalt

Shut-in Test

Start Time =	1240	
Initial Flow Controller Reading =	21	in Hg
End Time=	1244	
Final Flow Controller Reading= (Allow at least 3 minutes to elapse)	21	in Hg

Leak Test

Purge Volume =	447.5	mL
3x Purge Volume =	1492.5	mL
Purge Time = Purge con = 150mL/min (At least 18 sec per 60mL syringe; or under 200mL/min)	10	mins
Shroud He Atmosphere =	20	%
Sample Train He Reading =	NA	%

1246/23
1256/19

Sampling

Start Time=	1258	End Time =	1306
Initial Flow Controller Reading=	30 in Hg	Final Flow Controller Reading =	5 in Hg
Downhole Reading=	NA in Hg	Estimated Flow Rate =	mL/min
		Downhole PID Reading=	NA

Time	Elapsed Time	Flow Controller Reading
1258	0	30 in/Hg
1300	2	23 in/Hg
1303	5	15 in/Hg
~~13~~		~~10~~ in/Hg
1306	8	5 in/Hg
		in/Hg
		in/Hg
		in/Hg
		in/Hg
		in/Hg
		in/Hg
		in/Hg
		in/Hg
		in/Hg
		in/Hg
		in/Hg
		in/Hg
		in/Hg
		in/Hg
		in/Hg

Notes: No condensation/moisture noted in tubing.

Location Sketch:

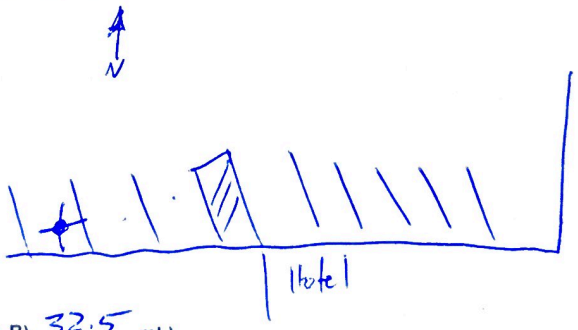

Purge Volume= 447.5 mL = (A) 465 mL + B) 32.5 mL)

A) = Sand Pack Purge Volume (mL) = (Sand Pack Volume (in^3) x 16.3871(mL/in^3) x 0.4 (sand porosity)

A) = 465 mL= 71 in^3 x 16.3871 mL/in^3 x 0.4

B) = Total Tubing Volume (mL) = Tubing Volume (mL/ft) x Tubing Length (ft)

B) = 32.5 mL= 5.4 mL/ft x 6 ft

1/4" OD Nylaflo = 0.19" ID = **5.57 mL/ft**
1/8" OD Nylaflo = 0.078" ID = **0.93 mL/ft**
1/4" OD Teflon = 0.1875" ID = **5.4 mL/ft**
Tygon R-3063 (0.312 OD) = 0.187 ID = **5.4 mL/ft**
Sand Pack Volume = ((Boring Diameter (in)/2)^2 x 3.1416) x Sand Pack Length (in)

Appendix C

Laboratory Analytical Reports

Enthalpy Analytical
2323 Fifth Street
Berkeley, CA 94710
(510) 486-0900

enthalpy.com

Lab Job Number: 318407
Report Level: II
Report Date: 02/26/2020

Analytical Report *prepared for:*

Alexis White
Rincon Consultants
449 15th Street #303
Oakland, CA 94612

Project: 18-06102 - 2012 Berkeley Way

Authorized for release by:

Jessica Silberman

Jess Silberman, Project Manager
(510) 204-2223
Jessica.Silberman@enthalpy.com

This data package has been reviewed for technical correctness and completeness. Release of this data has been authorized by the Laboratory Manager or the Manager's designee, as verified by the above signature which applies to this PDF file as well as any associated electronic data deliverable files. The results contained in this report meet all requirements of NELAP and pertain only to those samples which were submitted for analysis. This report may be reproduced only in its entirety.

CA ELAP# 2896, NELAP# 4044-001

ENTHALPY ANALYTICAL

Sample Summary

Alexis White
Rincon Consultants
449 15th Street #303
Oakland, CA 94612

Lab Job #:	318407
Project No:	18-06102
Location:	2012 Berkeley Way
Date Received:	02/19/20

Sample ID	Lab ID	Collected	Matrix
SV-8@6	318407-001	02/19/20 14:14	Air
SV-9@5	318407-002	02/19/20 13:41	Air
SV-12@5	318407-003	02/19/20 12:57	Air
SV-7@5	318407-004	02/19/20 15:19	Air
SV-12@15	318407-005	02/19/20 15:35	Air
SV-6@6	318407-006	02/19/20 15:42	Air
SV-10@5	318407-007	02/19/20 15:41	Air

ENTHALPY ANALYTICAL

Case Narrative

Rincon Consultants 449 15th Street #303 Oakland, CA 94612 Alexis White	Lab Job Number: 318407 Project No: 18-06102 Location: 2012 Berkeley Way Date Received: 02/19/20

This data package contains sample and QC results for seven air samples, requested for the above referenced project on 02/19/20. The samples were received intact.

Volatile Organics in Air GC (ASTM D1946-90 and EPA TO-3):
Gasoline range organics C6-C12 was detected above the RL in the method blank for batch 278742. No other analytical problems were encountered.

Volatile Organics in Air (EPA TO-15):
Enthalpy Analytical in Orange, CA performed the analysis (NELAP certified). Please see the Enthalpy Analytical case narrative.

ENTHALPY ANALYTICAL

Detection Summary for 318407

Client: Rincon Consultants
Project: 18-06102
Location 2012 Berkeley Way

Sample ID: SV-8@6 Lab ID: 318407-001

Analyte	Result	Flags	RL	MDL	Units	Basis	IDF	Method	Prep Method
Carbon Dioxide	100,000		2,200		ppmv	As Recd	2.190	ASTM D1946-90	METHOD
Oxygen	81,000		2,200		ppmv	As Recd	2.190	ASTM D1946-90	METHOD
Gasoline Range Organics C6-C12	390	B	150	48	ppbv	As Recd	2.910	EPA TO-3	METHOD

Sample ID: SV-9@5 Lab ID: 318407-002

Analyte	Result	Flags	RL	MDL	Units	Basis	IDF	Method	Prep Method
Carbon Dioxide	66,000		2,000		ppmv	As Recd	2.040	ASTM D1946-90	METHOD
Oxygen	100,000		2,000		ppmv	As Recd	2.040	ASTM D1946-90	METHOD
Gasoline Range Organics C6-C12	760	B	100	34	ppbv	As Recd	2.040	EPA TO-3	METHOD

Sample ID: SV-12@5 Lab ID: 318407-003

Analyte	Result	Flags	RL	MDL	Units	Basis	IDF	Method	Prep Method
Carbon Dioxide	38,000		2,100		ppmv	As Recd	2.110	ASTM D1946-90	METHOD
Oxygen	150,000		2,100		ppmv	As Recd	2.110	ASTM D1946-90	METHOD
Gasoline Range Organics C6-C12	160	B	110	35	ppbv	As Recd	2.110	EPA TO-3	METHOD

Sample ID: SV-7@5 Lab ID: 318407-004

Analyte	Result	Flags	RL	MDL	Units	Basis	IDF	Method	Prep Method
Carbon Dioxide	69,000		2,000		ppmv	As Recd	2.010	ASTM D1946-90	METHOD
Oxygen	120,000		2,000		ppmv	As Recd	2.010	ASTM D1946-90	METHOD
Gasoline Range Organics C6-C12	260	B	100	33	ppbv	As Recd	2.010	EPA TO-3	METHOD

Sample ID: SV-12@15 Lab ID: 318407-005

Analyte	Result	Flags	RL	MDL	Units	Basis	IDF	Method	Prep Method
Carbon Dioxide	20,000		6,700		ppmv	As Recd	6.740	ASTM D1946-90	METHOD
Oxygen	150,000		6,700		ppmv	As Recd	6.740	ASTM D1946-90	METHOD
Gasoline Range Organics C6-C12	3,300	B	340	110	ppbv	As Recd	6.740	EPA TO-3	METHOD

Results for any subcontracted analyses are not included in this summary. Data qualifiers and additional information necessary for the interpretation of the test results are contained in the PDF file and may not be included in this summary.

ENTHALPY ANALYTICAL

Detection Summary for 318407

Sample ID: SV-6@6									Lab ID: 318407-006
Analyte	**Result**	**Flags**	**RL**	**MDL**	**Units**	**Basis**	**IDF**	**Method**	**Prep Method**
Carbon Dioxide	44,000		2,100		ppmv	As Recd	2.120	ASTM D1946-90	METHOD
Oxygen	160,000		2,100		ppmv	As Recd	2.120	ASTM D1946-90	METHOD
Gasoline Range Organics C6-C12	460	B	110	35	ppbv	As Recd	2.120	EPA TO-3	METHOD

Sample ID: SV-10@5									Lab ID: 318407-007
Analyte	**Result**	**Flags**	**RL**	**MDL**	**Units**	**Basis**	**IDF**	**Method**	**Prep Method**
Carbon Dioxide	53,000		2,300		ppmv	As Recd	2.330	ASTM D1946-90	METHOD
Oxygen	140,000		2,300		ppmv	As Recd	2.330	ASTM D1946-90	METHOD
Gasoline Range Organics C6-C12	550	B	120	39	ppbv	As Recd	2.330	EPA TO-3	METHOD

B: Contamination found in associated Method Blank

Results for any subcontracted analyses are not included in this summary. Data qualifiers and additional information necessary for the interpretation of the test results are contained in the PDF file and may not be included in this summary.

Enthalpy Analytical LLC
2323 Fifth Street
Berkeley, CA 94710
(510) 486-0900 Phone
(510) 486-0532 Fax

AIR TESTING - CHAIN OF CUSTODY
& PURCHASE ORDER

Page 1 of 1
Chain of Custody #:

C&T LOGIN # 218407

Project No:
Project Name: 2012 Berkeley
EDD Format: _____ Rpt Level: I II III IV
Turnaround Time: ☒ RUSH 5-day ☐ Standard

Sampler: Alex Cruz
Report To: Alexis White
Company: Rincon
Telephone:
Email: awhite@rinconconsultants

Lab No.	Sample ID.	Sampling Information					TESTING REQUESTED				
		Date Collected	Time Collected	Canister ID (Bar Code #)	Flow Controller ID	Sample Volume (Gauge Reading)	TO-15 ~~TO-3~~	TO-3	Fixed Gases		
1	SV-3@6	2/19/20	1414	00386	184	5	X	X	X		
2	SV-9@5		1341	00163	151	5	X	X	X		
3	SV-12@5		1257	560	235	2	X	X	X		
4	SV-7@5		1519	510	240	5	X	X	X		
5	SV-12@15		1535	268	304	20	X	X	X		
6	SV-6@6		1542	442	185	5	X	X	X		
7	SV-10@5		1541	083	261	5	X	X	X		
				302			Dispose				

Notes:

RELINQUISHED BY:	RECEIVED BY:
2/19/20 1652 DATE/TIME	2/19/20 1652 DATE/TIME
DATE/TIME	DATE/TIME
DATE/TIME	DATE/TIME

SAMPLE RECEIPT CHECKLIST

Section 1: Login # 318407 Client: Dincon

Date Received: 2/19/20 Project: _____

ENTHALPY

Section 2: Shipping info (if applicable) _____

Are custody seals present? ☐ No, or ☐ Yes. If yes, where? ☐ on cooler, ☐ on samples, ☐ on package

☐ Date: _____ How many _____ ☐ Signature, ☐ Initials, ☐ None

Were custody seals intact upon arrival? ☐ Yes ☐ No ☐ N/A

Samples received in a cooler? ☐ Yes, how many? _____ ☐ No **(skip Section 3 below)**

If no cooler Sample Temp (°C): _____ using IR Gun # ☐ B, or ☐ C

☐ Samples received on ice directly from the field. Cooling process had begun

If in cooler: Date Opened _____ By (print)_____ (sign)_____

Section 3: ***Important*: Notify PM if temperature exceeds 6°C or arrive frozen.**

Packing in cooler: (if other, describe)_____

☐ Bubble Wrap, ☐ Foam blocks, ☐ Bags, ☐ None, ☐ Cloth material, ☑ Cardboard, ☐ Styrofoam, ☐ Paper towels

☐ Samples received on ice directly from the field. Cooling process had begun

Type of ice used : ☐ Wet, ☐ Blue/Gel, ☐ None Temperature blank(s) included? ☐ Yes, ☐ No

Temperature measured using ☐ Thermometer ID:_____, or IR Gun # ☐ B ☐ C

Cooler Temp (°C): #1: _____, #2: _____, #3: _____, #4: _____, #5: _____, #6: _____, #7: _____

Section 4:	YES	NO	N/A
Were custody papers dry, filled out properly, and the project identifiable	✓		
Were Method 5035 sampling containers present?		✓	
If YES, what time were they transferred to freezer?_____			
Did all bottles arrive unbroken/unopened?	✓		
Are there any missing / extra samples?		✓	
Are samples in the appropriate containers for indicated tests?	✓		
Are sample labels present, in good condition and complete?	✓		
Does the container count match the COC?	✓		
Do the sample labels agree with custody papers?	✓		
Was sufficient amount of sample sent for tests requested?	✓		
Did you change the hold time in LIMS for unpreserved VOAs?			✓
Did you change the hold time in LIMS for preserved terracores?			✓
Are bubbles > 6mm present in VOA samples?			✓
Was the client contacted concerning this sample delivery?			
If YES, who was called?_____ By_____ Date:_____			

Section 5:	YES	NO	N/A
Are the samples appropriately preserved? (if N/A, skip the rest of section 5)			✓
Did you check preservatives for all bottles for each sample?			
Did you document your preservative check?			

pH strip lot# _____, pH strip lot# _____, pH strip lot# _____

Preservative added:

☐ H2SO4 lot# _____ added to samples _____ on/at _____

☐ HCL lot# _____ added to samples _____ on/at _____

☐ HNO3 lot# _____ added to samples _____ on/at _____

☐ NaOH lot# _____ added to samples _____ on/at _____

Section 6:

Explanations/Comments: _____

Date Logged in 2/19/20 **By (print)** AC **(sign)** _____

Date Labeled 2/19/20 **By (print)** AC **(sign)** _____

ENTHALPY ANALYTICAL

Fixed Gas Analysis

Lab #: 318407 **Project#:** 18-06102
Client: Rincon Consultants **Location:** 2012 Berkeley Way

Field ID: SV-8@6 **Diln Fac:** 2.190 **Analyzed:** 02/19/20
Type: SAMPLE **Batch#:** 278736 **Prep:** METHOD
Lab ID: 318407-001 **Sampled:** 02/19/20 **Analysis:** ASTM D1946-90
Matrix: Air **Received:** 02/19/20

Analyte	Result	RL	Units	Result	RL	Units
Helium	ND	2,200	ppmv	ND	0.22	MOL %
Carbon Dioxide	**100,000**	2,200	ppmv	10	0.22	MOL %
Oxygen	**81,000**	2,200	ppmv	8.1	0.22	MOL %
Methane	ND	2,200	ppmv	ND	0.22	MOL %

Field ID: SV-9@5 **Diln Fac:** 2.040 **Analyzed:** 02/19/20
Type: SAMPLE **Batch#:** 278736 **Prep:** METHOD
Lab ID: 318407-002 **Sampled:** 02/19/20 **Analysis:** ASTM D1946-90
Matrix: Air **Received:** 02/19/20

Analyte	Result	RL	Units	Result	RL	Units
Helium	ND	2,000	ppmv	ND	0.20	MOL %
Carbon Dioxide	**66,000**	2,000	ppmv	6.6	0.20	MOL %
Oxygen	**100,000**	2,000	ppmv	10	0.20	MOL %
Methane	ND	2,000	ppmv	ND	0.20	MOL %

Field ID: SV-12@5 **Diln Fac:** 2.110 **Analyzed:** 02/19/20
Type: SAMPLE **Batch#:** 278736 **Prep:** METHOD
Lab ID: 318407-003 **Sampled:** 02/19/20 **Analysis:** ASTM D1946-90
Matrix: Air **Received:** 02/19/20

Analyte	Result	RL	Units	Result	RL	Units
Helium	ND	2,100	ppmv	ND	0.21	MOL %
Carbon Dioxide	**38,000**	2,100	ppmv	3.8	0.21	MOL %
Oxygen	**150,000**	2,100	ppmv	15	0.21	MOL %
Methane	ND	2,100	ppmv	ND	0.21	MOL %

Field ID: SV-7@5 **Diln Fac:** 2.010 **Analyzed:** 02/19/20
Type: SAMPLE **Batch#:** 278736 **Prep:** METHOD
Lab ID: 318407-004 **Sampled:** 02/19/20 **Analysis:** ASTM D1946-90
Matrix: Air **Received:** 02/19/20

Analyte	Result	RL	Units	Result	RL	Units
Helium	ND	2,000	ppmv	ND	0.20	MOL %
Carbon Dioxide	**69,000**	2,000	ppmv	6.9	0.20	MOL %
Oxygen	**120,000**	2,000	ppmv	12	0.20	MOL %
Methane	ND	2,000	ppmv	ND	0.20	MOL %

ENTHALPY ANALYTICAL

Fixed Gas Analysis

Lab #: 318407 **Project#:** 18-06102
Client: Rincon Consultants **Location:** 2012 Berkeley Way

Field ID: SV-12@15 **Diln Fac:** 6.740 **Analyzed:** 02/19/20
Type: SAMPLE **Batch#:** 278736 **Prep:** METHOD
Lab ID: 318407-005 **Sampled:** 02/19/20 **Analysis:** ASTM D1946-90
Matrix: Air **Received:** 02/19/20

Analyte	Result	RL	Units	Result	RL	Units
Helium	ND	6,700	ppmv	ND	0.67	MOL %
Carbon Dioxide	**20,000**	6,700	ppmv	2.0	0.67	MOL %
Oxygen	**150,000**	6,700	ppmv	15	0.67	MOL %
Methane	ND	6,700	ppmv	ND	0.67	MOL %

Field ID: SV-6@6 **Diln Fac:** 2.120 **Analyzed:** 02/19/20
Type: SAMPLE **Batch#:** 278736 **Prep:** METHOD
Lab ID: 318407-006 **Sampled:** 02/19/20 **Analysis:** ASTM D1946-90
Matrix: Air **Received:** 02/19/20

Analyte	Result	RL	Units	Result	RL	Units
Helium	ND	2,100	ppmv	ND	0.21	MOL %
Carbon Dioxide	**44,000**	2,100	ppmv	4.4	0.21	MOL %
Oxygen	**160,000**	2,100	ppmv	16	0.21	MOL %
Methane	ND	2,100	ppmv	ND	0.21	MOL %

Field ID: SV-10@5 **Diln Fac:** 2.330 **Analyzed:** 02/19/20
Type: SAMPLE **Batch#:** 278736 **Prep:** METHOD
Lab ID: 318407-007 **Sampled:** 02/19/20 **Analysis:** ASTM D1946-90
Matrix: Air **Received:** 02/19/20

Analyte	Result	RL	Units	Result	RL	Units
Helium	ND	2,300	ppmv	ND	0.23	MOL %
Carbon Dioxide	**53,000**	2,300	ppmv	5.3	0.23	MOL %
Oxygen	**140,000**	2,300	ppmv	14	0.23	MOL %
Methane	ND	2,300	ppmv	ND	0.23	MOL %

Type: BLANK **Matrix:** Air **Batch#:** 278736 **Prep:** METHOD
Lab ID: QC1010006 **Diln Fac:** 1.000 **Analyzed:** 02/19/20 **Analysis:** ASTM D1946-90

Analyte	Result	RL	Units	Result	RL	Units
Helium	ND	1,000	ppmv	ND	0.10	MOL %
Carbon Dioxide	ND	1,000	ppmv	ND	0.10	MOL %
Oxygen	ND	1,000	ppmv	ND	0.10	MOL %
Methane	ND	1,000	ppmv	ND	0.10	MOL %

Legend
ND: Not Detected
RL: Reporting Limit

ENTHALPY ANALYTICAL

Aromatic / Petroleum Hydrocarbons in Air

Lab #: 318407 **Project#:** 18-06102

Client: Rincon Consultants **Location:** 2012 Berkeley Way

Field ID: SV-8@6 **Diln Fac:** 2.910 **Analyzed:** 02/20/20
Type: SAMPLE **Batch#:** 278742 **Prep:** METHOD
Lab ID: 318407-001 **Sampled:** 02/19/20 **Analysis:** EPA TO-3
Matrix: Air **Received:** 02/19/20

Analyte	Result	RL	MDL	Units	Result	RL	MDL	Units	Qual
Gasoline Range Organics C6-C12	**390**	150	48	ppbv	1,600	600	200	ug/m3	B

Field ID: SV-9@5 **Diln Fac:** 2.040 **Analyzed:** 02/20/20
Type: SAMPLE **Batch#:** 278742 **Prep:** METHOD
Lab ID: 318407-002 **Sampled:** 02/19/20 **Analysis:** EPA TO-3
Matrix: Air **Received:** 02/19/20

Analyte	Result	RL	MDL	Units	Result	RL	MDL	Units	Qual
Gasoline Range Organics C6-C12	**760**	100	34	ppbv	3,100	420	140	ug/m3	B

Field ID: SV-12@5 **Diln Fac:** 2.110 **Analyzed:** 02/20/20
Type: SAMPLE **Batch#:** 278742 **Prep:** METHOD
Lab ID: 318407-003 **Sampled:** 02/19/20 **Analysis:** EPA TO-3
Matrix: Air **Received:** 02/19/20

Analyte	Result	RL	MDL	Units	Result	RL	MDL	Units	Qual
Gasoline Range Organics C6-C12	**160**	110	35	ppbv	670	430	140	ug/m3	B

Field ID: SV-7@5 **Diln Fac:** 2.010 **Analyzed:** 02/20/20
Type: SAMPLE **Batch#:** 278742 **Prep:** METHOD
Lab ID: 318407-004 **Sampled:** 02/19/20 **Analysis:** EPA TO-3
Matrix: Air **Received:** 02/19/20

Analyte	Result	RL	MDL	Units	Result	RL	MDL	Units	Qual
Gasoline Range Organics C6-C12	**260**	100	33	ppbv	1,100	410	140	ug/m3	B

Field ID: SV-12@15 **Diln Fac:** 6.740 **Analyzed:** 02/20/20
Type: SAMPLE **Batch#:** 278742 **Prep:** METHOD
Lab ID: 318407-005 **Sampled:** 02/19/20 **Analysis:** EPA TO-3
Matrix: Air **Received:** 02/19/20

Analyte	Result	RL	MDL	Units	Result	RL	MDL	Units	Qual
Gasoline Range Organics C6-C12	**3,300**	340	110	ppbv	13,000	1,400	460	ug/m3	B

Field ID: SV-6@6 **Diln Fac:** 2.120 **Analyzed:** 02/20/20
Type: SAMPLE **Batch#:** 278742 **Prep:** METHOD
Lab ID: 318407-006 **Sampled:** 02/19/20 **Analysis:** EPA TO-3
Matrix: Air **Received:** 02/19/20

Analyte	Result	RL	MDL	Units	Result	RL	MDL	Units	Qual
Gasoline Range Organics C6-C12	**460**	110	35	ppbv	1,900	430	140	ug/m3	B

ENTHALPY ANALYTICAL

Aromatic / Petroleum Hydrocarbons in Air

Lab #: 318407 **Project#:** 18-06102

Client: Rincon Consultants **Location:** 2012 Berkeley Way

Field ID: SV-10@5 **Diln Fac:** 2.330 **Analyzed:** 02/20/20

Type: SAMPLE **Batch#:** 278742 **Prep:** METHOD

Lab ID: 318407-007 **Sampled:** 02/19/20 **Analysis:** EPA TO-3

Matrix: Air **Received:** 02/19/20

Analyte	Result	RL	MDL	Units	Result	RL	MDL	Units	Qual
Gasoline Range Organics C6-C12	**550**	120	39	ppbv	2,300	480	160	ug/m3	B

Type: BLANK **Matrix:** Air **Batch#:** 278742 **Prep:** METHOD

Lab ID: QC1010038 **Diln Fac:** 1.000 **Analyzed:** 02/20/20 **Analysis:** EPA TO-3

Analyte	Result	RL	MDL	Units	Result	RL	MDL	Units
Gasoline Range Organics C6-C12	**77**	50	17	ppbv	310	200	68	ug/m3

Legend

B: Contamination found in associated Method Blank

MDL: Method Detection Limit

RL: Reporting Limit

Result: Result in volume units

ENTHALPY ANALYTICAL

Fixed Gas Analysis: Batch QC

Lab #: 318407 **Project#:** 18-06102

Client: Rincon Consultants **Location:** 2012 Berkeley Way

Type: BS **Matrix:** Air **Batch#:** 278736 **Prep:** METHOD

Lab ID: QC1010003 **DiIn Fac:** 1.000 **Analyzed:** 02/19/20 **Analysis:** ASTM D1946-90

Analyte	Spiked	Result	%REC	Limits	Units
Helium	100,000	96,330	96	70-130	ppmv

Type: BSD **Matrix:** Air **Batch#:** 278736 **Prep:** METHOD

Lab ID: QC1010004 **DiIn Fac:** 1.000 **Analyzed:** 02/19/20 **Analysis:** ASTM D1946-90

Analyte	Spiked	Result	%REC	Limits	Units	RPD	Lim
Helium	100,000	95,870	96	70-130	ppmv	0	20

Legend

RPD: Relative Percent Difference

ENTHALPY ANALYTICAL

Fixed Gas Analysis: Batch QC

Lab #: 318407 **Project#:** 18-06102

Client: Rincon Consultants **Location:** 2012 Berkeley Way

Type: LCS **Lab ID:** QC1010005 **Matrix:** Air

Analyte	Spiked	Result	%REC	Limits	Units	Diln Fac	Batch#	Analyzed	Prep	Analysis
Helium		NA								
Carbon Dioxide	2,000	1,958	98	70-130	ppmv	1.000	278736	02/19/20	METHOD	ASTM D1946-90
Oxygen	2,000	2,086	104	70-130	ppmv	1.000	278736	02/19/20	METHOD	ASTM D1946-90
Methane	2,000	2,071	104	70-130	ppmv	1.000	278736	02/19/20	METHOD	ASTM D1946-90

Legend

NA: Not Analyzed

ENTHALPY ANALYTICAL

Fixed Gas Analysis: Batch QC

Lab #: 318407 **Project#:** 18-06102

Client: Rincon Consultants **Location:** 2012 Berkeley Way

Field ID: SV-8@6 **Matrix:** Air **Received:** 02/19/20

Type: SDUP **Diln Fac:** 2.190 **Analyzed:** 02/19/20

MSS Lab ID: 318407-001 **Batch#:** 278736 **Prep:** METHOD

Lab ID: QC1010007 **Sampled:** 02/19/20 **Analysis:** ASTM D1946-90

Analyte	MSS Result	Result	RL	Units	Result	RL	Units	RPD	Lim
Helium	<2,190	ND	2,190	ppmv	ND	0.2190	MOL %	NC	30
Carbon Dioxide	102,300	**102,300**	2,190	ppmv	10.23	0.2190	MOL %	0	30
Oxygen	80,530	**80,490**	2,190	ppmv	8.049	0.2190	MOL %	0	30
Methane	<2,190	ND	2,190	ppmv	ND	0.2190	MOL %	NC	30

Legend

NC: Not Calculated

ND: Not Detected

RL: Reporting Limit

RPD: Relative Percent Difference

ENTHALPY ANALYTICAL

Aromatic / Petroleum Hydrocarbons in Air: Batch QC

Lab #: 318407 **Project#:** 18-06102

Client: Rincon Consultants **Location:** 2012 Berkeley Way

Type: BS **Matrix:** Air **Batch#:** 278742 **Prep:** METHOD

Lab ID: QC1010036 **Diln Fac:** 1.000 **Analyzed:** 02/20/20 **Analysis:** EPA TO-3

Analyte	Spiked	Result	%REC	Limits	Units
Gasoline Range Organics C6-C12	210.0	270.7	129	70-130	ppbv

Type: BSD **Matrix:** Air **Batch#:** 278742 **Prep:** METHOD

Lab ID: QC1010037 **Diln Fac:** 1.000 **Analyzed:** 02/20/20 **Analysis:** EPA TO-3

Analyte	Spiked	Result	%REC	Limits	Units	RPD	Lim
Gasoline Range Organics C6-C12	210.0	272.5	130	70-130	ppbv	1	25

Legend

RPD: Relative Percent Difference

Result: Result in volume units

GRO by TO-3

Sample ID:	s,318407-001,		
Data File:	c:\varianws\data\022020\051_016.run		
Sample List:	c:\varianws\022020b.smp		
Method:	c:\varianws\methods\to3_011520.mth		
Acquisition Date:	02/20/2020 14:28:28		
Calculation Date:	02/20/2020 14:38:22		
Instrument ID:	GC32	Operator:	TO-15
Injection Notes:	278742,2.91x		
Multiplier:	1.000	Divisor:	1.000

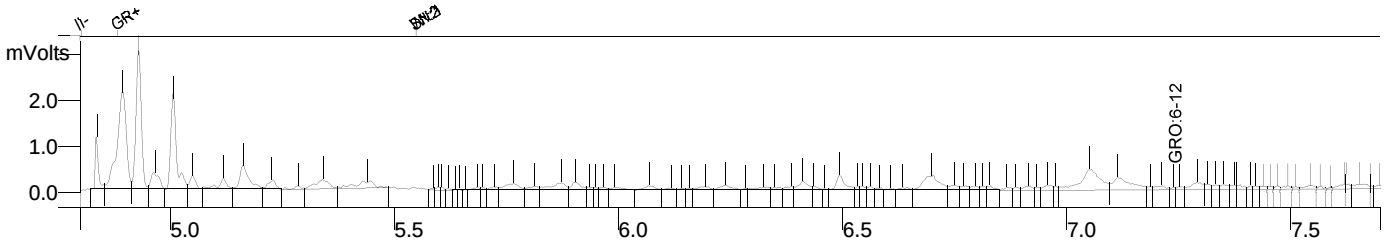

Channel: **Front = FID RESULTS**

#	RT (min)	Peak Name	Area	Result (ppbv)
1	7.241	GRO:6-12	25369	133.681
		Totals	**25369**	**133.681**

Integration Parameters

Initial Tangent %:	0
Initial Peak Width (sec):	4
Initial Peak Reject Value:	50.000
Initial S/N Ratio:	5

Data Handling Time Events

Time (min)	Event
0.012	II on
4.802	II off
4.883	GR on
5.548	WI 2.0 sec
5.548	SN 1
9.600	GR off

GRO by TO-3

Sample ID:	s,318407-002,		
Data File:	c:\varianws\data\022020\051_017.run		
Sample List:	c:\varianws\022020b.smp		
Method:	c:\varianws\methods\to3_011520.mth		
Acquisition Date:	02/20/2020 14:41:22		
Calculation Date:	02/20/2020 14:51:16		
Instrument ID:	GC32	Operator:	TO-15
Injection Notes:	278742,2.04x		
Multiplier:	1.000	Divisor:	1.000

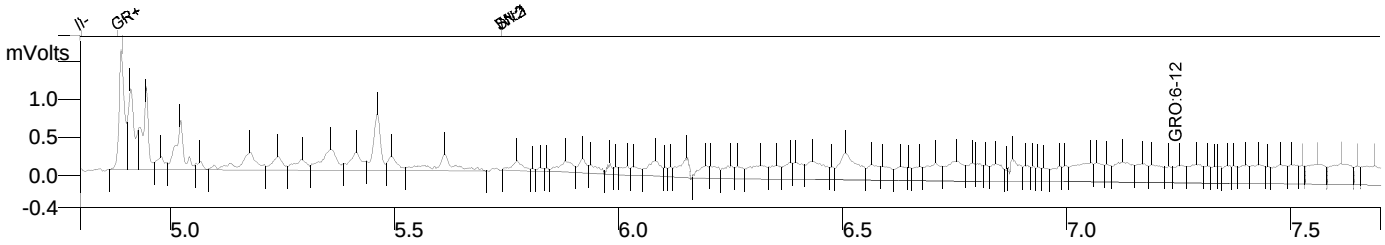

Channel: **Front = FID RESULTS**

#	RT (min)	Peak Name	Area	Result (ppbv)
1	7.241	GRO:6-12	70495	371.471
		Totals	**70495**	**371.471**

Integration Parameters

Initial Tangent %:	0
Initial Peak Width (sec):	4
Initial Peak Reject Value:	50.000
Initial S/N Ratio:	5

Data Handling Time Events

Time (min)	Event
0.012	II on
4.802	II off
4.883	GR on
5.738	WI 2.0 sec
5.738	SN 1
9.600	GR off

GRO by TO-3

Sample ID:	s,318407-003,		
Data File:	c:\varianws\data\022020\051_018.run		
Sample List:	c:\varianws\022020b.smp		
Method:	c:\varianws\methods\to3_011520.mth		
Acquisition Date:	02/20/2020 14:54:03		
Calculation Date:	02/20/2020 15:03:57		
Instrument ID:	GC32	Operator:	TO-15
Injection Notes:	278742,2.11x		
Multiplier:	1.000	Divisor:	1.000

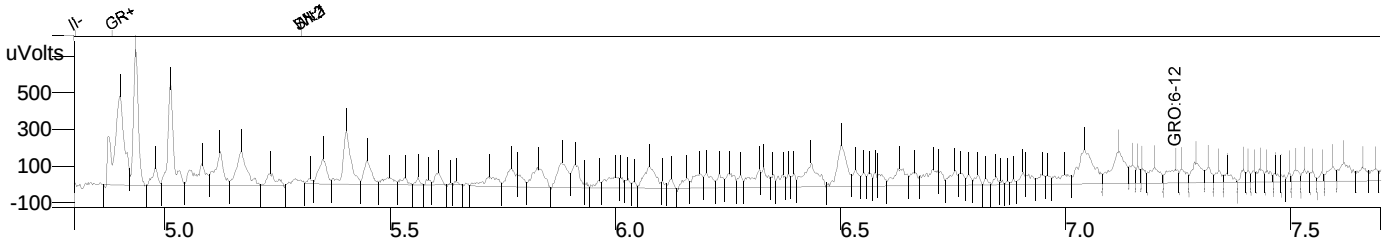

Channel: **Front = FID RESULTS**

#	RT (min)	Peak Name	Area	Result (ppbv)
1	7.241	GRO:6-12	14625	77.068
		Totals	**14625**	**77.068**

Integration Parameters

Initial Tangent %:	0
Initial Peak Width (sec):	4
Initial Peak Reject Value:	50.000
Initial S/N Ratio:	5

Data Handling Time Events

Time (min)	Event
0.012	II on
4.802	II off
4.883	GR on
5.302	WI 2.0 sec
5.302	SN 1
9.600	GR off

GRO by TO-3

Sample ID:	s,318407-004,		
Data File:	c:\varianws\data\022020\051_019.run		
Sample List:	c:\varianws\022020b.smp		
Method:	c:\varianws\methods\to3_011520.mth		
Acquisition Date:	02/20/2020 15:06:43		
Calculation Date:	02/20/2020 15:16:38		
Instrument ID:	GC32	Operator:	TO-15
Injection Notes:	278742,2.01x		
Multiplier:	1.000	Divisor:	1.000

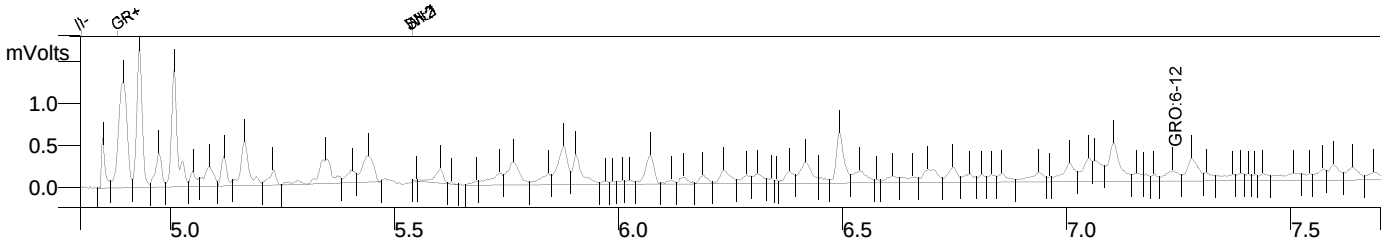

Channel: **Front = FID RESULTS**

#	RT (min)	Peak Name	Area	Result (ppbv)
1	7.241	GRO:6-12	24580	129.524
		Totals	**24580**	**129.524**

Integration Parameters

Initial Tangent %:	0
Initial Peak Width (sec):	4
Initial Peak Reject Value:	50.000
Initial S/N Ratio:	5

Data Handling Time Events

Time (min)	Event
0.012	II on
4.802	II off
4.883	GR on
5.538	WI 2.0 sec
5.538	SN 1
9.600	GR off

GRO by TO-3

Sample ID:	s,318407-005,		
Data File:	c:\varianws\data\022020\051_020.run		
Sample List:	c:\varianws\022020b.smp		
Method:	c:\varianws\methods\to3_011520.mth		
Acquisition Date:	02/20/2020 15:19:25		
Calculation Date:	02/20/2020 15:29:20		
Instrument ID:	GC32	Operator:	TO-15
Injection Notes:	278742,674x		
Multiplier:	1.000	Divisor:	1.000

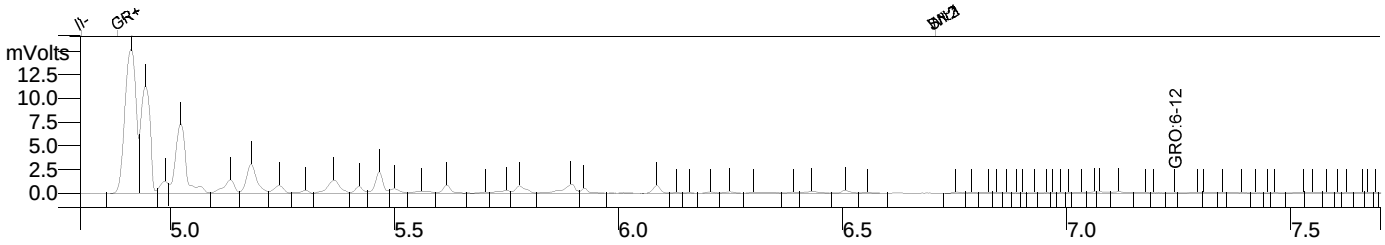

Channel: **Front = FID RESULTS**

#	RT (min)	Peak Name	Area	Result (ppbv)
1	7.241	GRO:6-12	91615	482.766
		Totals	**91615**	**482.766**

Integration Parameters

Initial Tangent %:	0
Initial Peak Width (sec):	4
Initial Peak Reject Value:	50.000
Initial S/N Ratio:	5

Data Handling Time Events

Time (min)	Event
0.012	II on
4.802	II off
4.883	GR on
6.705	WI 2.0 sec
6.705	SN 1
9.600	GR off

GRO by TO-3

Sample ID:	s,318407-006,		
Data File:	c:\varianws\data\022020\051_021.run		
Sample List:	c:\varianws\022020b.smp		
Method:	c:\varianws\methods\to3_011520.mth		
Acquisition Date:	02/20/2020 15:32:08		
Calculation Date:	02/20/2020 15:42:02		
Instrument ID:	GC32	Operator:	TO-15
Injection Notes:	278742,2.12x		
Multiplier:	1.000	Divisor:	1.000

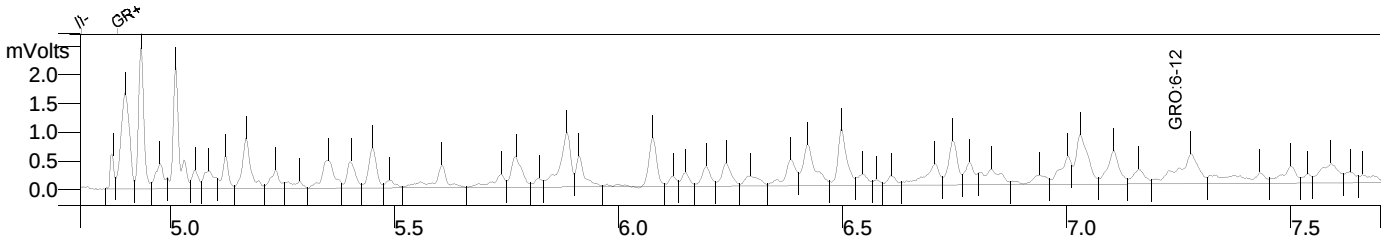

Channel: **Front = FID RESULTS**

#	RT (min)	Peak Name	Area	Result (ppbv)
1	7.241	GRO:6-12	41158	216.884
		Totals	**41158**	**216.884**

Integration Parameters

Initial Tangent %:	0
Initial Peak Width (sec):	4
Initial Peak Reject Value:	50.000
Initial S/N Ratio:	5

Data Handling Time Events

Time (min)	Event
0.012	II on
4.802	II off
4.883	GR on
8.235	WI 2.0 sec
8.235	SN 1
9.600	GR off

GRO by TO-3

Sample ID:	s,318407-007,		
Data File:	c:\varianws\data\022020\051_022.run		
Sample List:	c:\varianws\022020b.smp		
Method:	c:\varianws\methods\to3_011520.mth		
Acquisition Date:	02/20/2020 15:44:50		
Calculation Date:	02/20/2020 15:54:44		
Instrument ID:	GC32	Operator:	TO-15
Injection Notes:	278742,2.33x		
Multiplier:	1.000	Divisor:	1.000

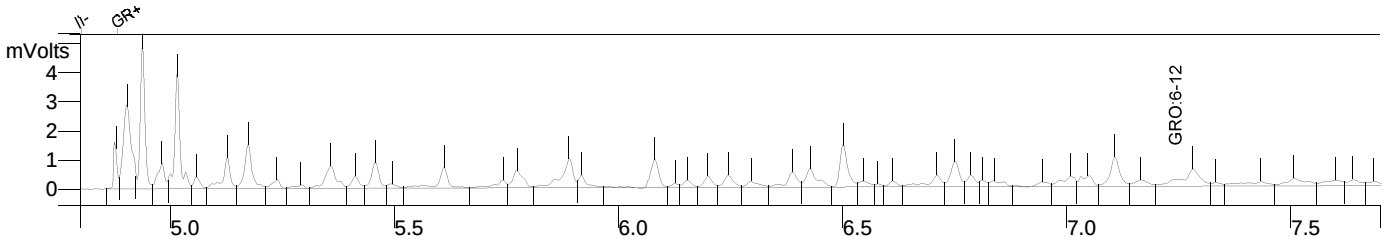

Channel: **Front = FID RESULTS**

#	RT (min)	Peak Name	Area	Result (ppbv)
1	7.241	GRO:6-12	44921	236.712
		Totals	**44921**	**236.712**

Integration Parameters

Initial Tangent %:	0
Initial Peak Width (sec):	4
Initial Peak Reject Value:	50.000
Initial S/N Ratio:	5

Data Handling Time Events

Time (min)	Event
0.012	II on
4.802	II off
4.883	GR on
7.972	WI 2.0 sec
7.972	SN 1
9.600	GR off

GRO by TO-3

Sample ID:	blank,qc1010038,		
Data File:	c:\varianws\data\022020\051_015.run		
Sample List:	c:\varianws\022020b.smp		
Method:	c:\varianws\methods\to3_011520.mth		
Acquisition Date:	02/20/2020 14:15:46		
Calculation Date:	02/20/2020 14:25:41		
Instrument ID:	GC32	Operator:	TO-15
Injection Notes:	278742		
Multiplier:	1.000	Divisor:	1.000

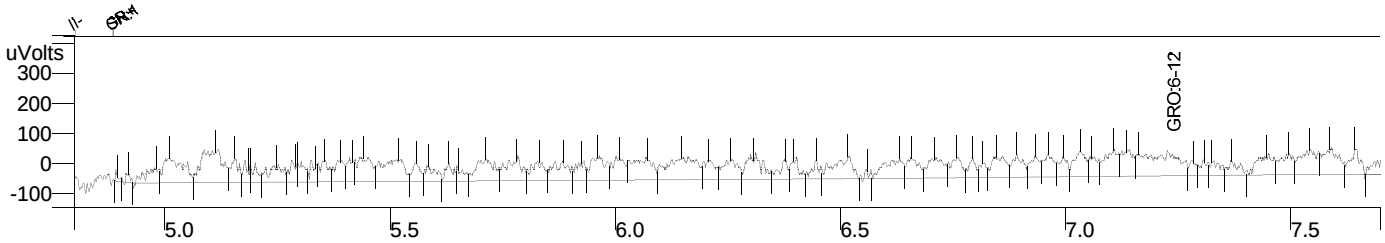

Channel: **Front = FID RESULTS**

#	RT (min)	Peak Name	Area	Result (ppbv)
1	7.241	GRO:6-12	14554	76.695
		Totals	**14554**	**76.695**

Integration Parameters

Initial Tangent %:	0
Initial Peak Width (sec):	4
Initial Peak Reject Value:	50.000
Initial S/N Ratio:	5

Data Handling Time Events

Time (min)	Event
0.012	II on
4.802	II off
4.883	GR on
4.885	SN 1
9.600	GR off

GRO by TO-3

Sample ID:	ccv/bs,qc1010036,		
Data File:	c:\varianws\data\022020\051_013.run		
Sample List:	c:\varianws\022020b.smp		
Method:	c:\varianws\methods\to3_011520.mth		
Acquisition Date:	02/20/2020 13:49:54		
Calculation Date:	02/20/2020 13:59:47		
Instrument ID:	GC32	Operator:	TO-15
Injection Notes:	278742,s43273		
Multiplier:	1.000	Divisor:	1.000

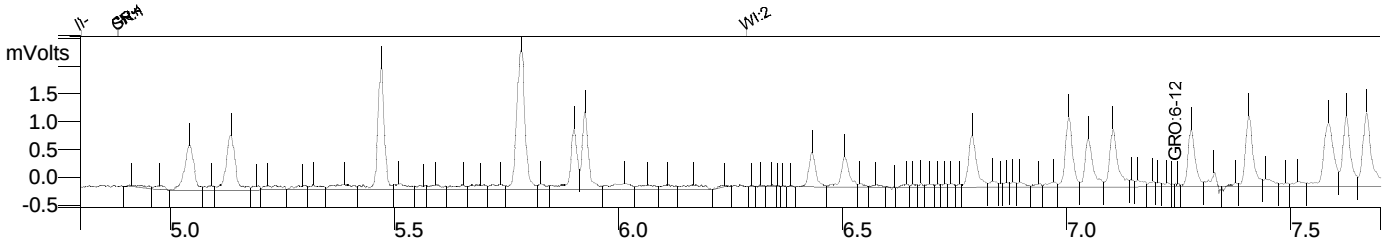

Channel: **Front = FID RESULTS**

#	RT (min)	Peak Name	Area	Result (ppbv)
1	7.241	GRO:6-12	51370	270.694
		Totals	**51370**	**270.694**

Integration Parameters

Initial Tangent %:	0
Initial Peak Width (sec):	4
Initial Peak Reject Value:	50.000
Initial S/N Ratio:	5

Data Handling Time Events

Time (min)	Event
0.012	II on
4.802	II off
4.883	GR on
4.885	SN 1
6.285	WI 2.0 sec
9.600	GR off

Laboratory Job Number 318407

Subcontracted Products

Enthalpy Analytical

Enthalpy Analytical, LLC
931 W. Barkley Ave - Orange, CA 92868
Tel: (714)771-6900 Fax: (714)538-1209
www.enthalpy.com
info-sc@enthalpy.com

MONTROSE ENVIRONMENTAL

Client: Enthalpy - Berkeley
Address: 2323 Fifth Street
Berkeley, CA 94710

Attn: Jessica Silberman

Comments: Project Number: 318407
Site: 2012 Berkeley Way

Lab Request: 425071
Report Date: 02/26/2020
Date Received: 02/22/2020
Client ID: 15279

This laboratory request covers the following listed samples which were analyzed for the parameters indicated on the attached Analytical Result Report. All analyses were conducted using the appropriate methods. Methods accredited by NELAC are indicated on the report. This cover letter is an integral part of the final report.

Sample #	Client Sample ID
425071-001	SV-8@6
425071-002	SV-9@5
425071-003	SV-12@5
425071-004	SV-7@5
425071-005	SV-12@15
425071-006	SV-6@6
425071-007	SV-10@5

Thank you for the opportunity to be of service to your company. Please feel free to call if there are any questions regarding this report or if we can be of further service.

Report Review performed by: Lisa Nguyen, PM

NOTE: Unless notified in writing, all samples will be discarded by appropriate disposal protocol 45 days from date received.

The reports of the Enthalpy Analytical, Inc. are confidential property of our clients and may not be reproduced or used for publication in part or in full without our written permission. This is for the mutual protection of the public, our clients, and ourselves.

Matrix: Air **Client:** Enthalpy - Berkeley **Collector:** Client
Sampled: 02/19/2020 14:14 **Site:**
Sample #: 425071-001 **Client Sample #:** SV-8@6 **Sample Type:**

Analyte	Result	DF	MDL	RDL	Units	Prepared	Analyzed	By	Notes
Method: EPA TO-15 Prep Method: Method							QCBatchID: QC1214693		
1,1,1-Trichloroethane	ND	2	0.102	11	ug/m3		02/26/20 07:59	GO	
1,1,2,2-Tetrachloroethane	ND	2	0.29	13.8	ug/m3		02/26/20 07:59	GO	
1,1,2-Trichloroethane	ND	2	0.14	11	ug/m3		02/26/20 07:59	GO	
1,1,2-Trichlorotrifluoroethane	ND	2	0.244	15.4	ug/m3		02/26/20 07:59	GO	
1,1-Dichloroethane	ND	2	0.136	8	ug/m3		02/26/20 07:59	GO	
1,1-Dichloroethene	ND	2	0.19	8	ug/m3		02/26/20 07:59	GO	
1,2,4-Trichlorobenzene	ND	2	3	14.8	ug/m3		02/26/20 07:59	GO	
1,2,4-Trimethylbenzene	ND	2	0.246	9.8	ug/m3		02/26/20 07:59	GO	
1,2-Dibromoethane	ND	2	0.226	15.4	ug/m3		02/26/20 07:59	GO	
1,2-Dichloro-1,1,2,2-tetrafluoroethane	ND	2	0.232	14	ug/m3		02/26/20 07:59	GO	
1,2-Dichlorobenzene	ND	2	0.218	12	ug/m3		02/26/20 07:59	GO	
1,2-Dichloroethane	ND	2	0.114	8	ug/m3		02/26/20 07:59	GO	
1,2-Dichloropropane	ND	2	0.122	9.2	ug/m3		02/26/20 07:59	GO	
1,3,5-Trimethylbenzene	ND	2	0.234	9.8	ug/m3		02/26/20 07:59	GO	
1,3-Butadiene	ND	2	0.062	4.4	ug/m3		02/26/20 07:59	GO	
1,3-Dichlorobenzene	ND	2	0.226	12	ug/m3		02/26/20 07:59	GO	
1,4-Dichlorobenzene	ND	2	0.186	12	ug/m3		02/26/20 07:59	GO	
1,4-Dioxane	ND	2	0.148	36	ug/m3		02/26/20 07:59	GO	
2-Butanone (MEK)	**3.8 J**	2	0.104	30	ug/m3		02/26/20 07:59	GO	J
2-Hexanone	ND	2	0.132	40	ug/m3		02/26/20 07:59	GO	
4-Ethyltoluene	ND	2	0.21	9.8	ug/m3		02/26/20 07:59	GO	
4-Methyl-2-pentanone (MIBK)	ND	2	0.162	8.2	ug/m3		02/26/20 07:59	GO	
Acetone	ND	2	0.132	24	ug/m3		02/26/20 07:59	GO	
Benzene	**6.3 J**	2	0.064	6.4	ug/m3		02/26/20 07:59	GO	J
Benzyl Chloride	ND	2	0.224	10.4	ug/m3		02/26/20 07:59	GO	
Bromodichloromethane	ND	2	0.1	13.4	ug/m3		02/26/20 07:59	GO	
Bromoform	ND	2	0.368	20	ug/m3		02/26/20 07:59	GO	
Bromomethane	ND	2	0.108	7.8	ug/m3		02/26/20 07:59	GO	
Carbon disulfide	ND	2	0.074	6.2	ug/m3		02/26/20 07:59	GO	
Carbon Tetrachloride	ND	2	0.208	12.6	ug/m3		02/26/20 07:59	GO	
Chlorobenzene	ND	2	0.152	9.2	ug/m3		02/26/20 07:59	GO	
Chlorodibromomethane	ND	2	0.158	17	ug/m3		02/26/20 07:59	GO	
Chloroethane	ND	2	0.144	5.2	ug/m3		02/26/20 07:59	GO	
Chloroform	ND	2	0.142	9.8	ug/m3		02/26/20 07:59	GO	
Chloromethane	ND	2	0.064	4.2	ug/m3		02/26/20 07:59	GO	
cis-1,2-Dichloroethene	ND	2	0.12	8	ug/m3		02/26/20 07:59	GO	
cis-1,3-dichloropropene	ND	2	0.098	9	ug/m3		02/26/20 07:59	GO	
Cyclohexane	**3.4 J**	2	0.096	6.8	ug/m3		02/26/20 07:59	GO	J
Dichlorodifluoromethane	ND	2	0.132	9.8	ug/m3		02/26/20 07:59	GO	
Ethyl Acetate	ND	2	0.186	36	ug/m3		02/26/20 07:59	GO	
Ethylbenzene	**2.9 J**	2	0.128	8.6	ug/m3		02/26/20 07:59	GO	J
Heptane	**2.4 J**	2	0.116	8.2	ug/m3		02/26/20 07:59	GO	J
Hexachlorobutadiene	ND	2	4.2	22	ug/m3		02/26/20 07:59	GO	
Hexane	ND	2	0.13	7	ug/m3		02/26/20 07:59	GO	
Isopropyl alcohol (IPA)	ND	2	0.114	24	ug/m3		02/26/20 07:59	GO	
m and p-Xylene	**12.4**	2	0.248	8.6	ug/m3		02/26/20 07:59	GO	
Methylene chloride	ND	2	0.098	7	ug/m3		02/26/20 07:59	GO	
Methyl-t-butyl Ether (MTBE)	ND	2	1.148	7.2	ug/m3		02/26/20 07:59	GO	
Naphthalene	ND	2	0.092	10.4	ug/m3		02/26/20 07:59	GO	
o-Xylene	**4.8 J**	2	0.12	8.6	ug/m3		02/26/20 07:59	GO	J
Propene	ND	2	0.258	3.4	ug/m3		02/26/20 07:59	GO	
Styrene	ND	2	0.134	8.4	ug/m3		02/26/20 07:59	GO	
Tetrachloroethene	ND	2	0.152	13.6	ug/m3		02/26/20 07:59	GO	
Toluene	**14.3**	2	0.076	7.6	ug/m3		02/26/20 07:59	GO	

Matrix: Air **Client:** Enthalpy - Berkeley **Collector:** Client
Sampled: 02/19/2020 14:14 **Site:**
Sample #: **425071-001** **Client Sample #:** SV-8@6 **Sample Type:**

Analyte	Result	DF	MDL	RDL	Units	Prepared	Analyzed	By	Notes
trans-1,2-dichloroethene	ND	2	0.134	8	ug/m3		02/26/20 07:59	GO	
trans-1,3-dichloropropene	ND	2	0.122	9	ug/m3		02/26/20 07:59	GO	
Trichloroethene	ND	2	0.14	10.8	ug/m3		02/26/20 07:59	GO	
Trichlorofluoromethane	ND	2	0.176	11.2	ug/m3		02/26/20 07:59	GO	
Vinyl acetate	ND	2	0.08	7	ug/m3		02/26/20 07:59	GO	
Vinyl Chloride	ND	2	0.09	5.2	ug/m3		02/26/20 07:59	GO	
Xylenes (Total)	**17.2**	2	0.12	8.6	ug/m3		02/26/20 07:59	GO	

Surrogate	*% Recovery*	*Limits*	*Notes*
4-Bromofluorobenzene (SUR)	*97*	*60-140*	

Matrix: Air **Client:** Enthalpy - Berkeley **Collector:** Client
Sampled: 02/19/2020 13:41 **Site:**
Sample #: 425071-002 **Client Sample #:** SV-9@5 **Sample Type:**

Analyte	Result	DF	MDL	RDL	Units	Prepared	Analyzed	By	Notes
Method: EPA TO-15 Prep Method: Method							QCBatchID: QC1214693		
1,1,1-Trichloroethane	ND	1.5	0.0765	8.25	ug/m3		02/26/20 08:46	GO	
1,1,2,2-Tetrachloroethane	ND	1.5	0.2175	10.35	ug/m3		02/26/20 08:46	GO	
1,1,2-Trichloroethane	ND	1.5	0.105	8.25	ug/m3		02/26/20 08:46	GO	
1,1,2-Trichlorotrifluoroethane	ND	1.5	0.183	11.55	ug/m3		02/26/20 08:46	GO	
1,1-Dichloroethane	ND	1.5	0.102	6	ug/m3		02/26/20 08:46	GO	
1,1-Dichloroethene	ND	1.5	0.1425	6	ug/m3		02/26/20 08:46	GO	
1,2,4-Trichlorobenzene	ND	1.5	2.25	11.1	ug/m3		02/26/20 08:46	GO	
1,2,4-Trimethylbenzene	**1.7 J**	1.5	0.1845	7.35	ug/m3		02/26/20 08:46	GO	J
1,2-Dibromoethane	ND	1.5	0.1695	11.55	ug/m3		02/26/20 08:46	GO	
1,2-Dichloro-1,1,2,2-tetrafluoroethane	ND	1.5	0.174	10.5	ug/m3		02/26/20 08:46	GO	
1,2-Dichlorobenzene	ND	1.5	0.1635	9	ug/m3		02/26/20 08:46	GO	
1,2-Dichloroethane	ND	1.5	0.0855	6	ug/m3		02/26/20 08:46	GO	
1,2-Dichloropropane	ND	1.5	0.0915	6.9	ug/m3		02/26/20 08:46	GO	
1,3,5-Trimethylbenzene	ND	1.5	0.1755	7.35	ug/m3		02/26/20 08:46	GO	
1,3-Butadiene	ND	1.5	0.0465	3.3	ug/m3		02/26/20 08:46	GO	
1,3-Dichlorobenzene	ND	1.5	0.1695	9	ug/m3		02/26/20 08:46	GO	
1,4-Dichlorobenzene	ND	1.5	0.1395	9	ug/m3		02/26/20 08:46	GO	
1,4-Dioxane	ND	1.5	0.111	27	ug/m3		02/26/20 08:46	GO	
2-Butanone (MEK)	ND	1.5	0.078	22.5	ug/m3		02/26/20 08:46	GO	
2-Hexanone	ND	1.5	0.099	30	ug/m3		02/26/20 08:46	GO	
4-Ethyltoluene	ND	1.5	0.1575	7.35	ug/m3		02/26/20 08:46	GO	
4-Methyl-2-pentanone (MIBK)	ND	1.5	0.1215	6.15	ug/m3		02/26/20 08:46	GO	
Acetone	ND	1.5	0.099	18	ug/m3		02/26/20 08:46	GO	
Benzene	**20.5**	1.5	0.048	4.8	ug/m3		02/26/20 08:46	GO	
Benzyl Chloride	ND	1.5	0.168	7.8	ug/m3		02/26/20 08:46	GO	
Bromodichloromethane	ND	1.5	0.075	10.05	ug/m3		02/26/20 08:46	GO	
Bromoform	ND	1.5	0.276	15	ug/m3		02/26/20 08:46	GO	
Bromomethane	ND	1.5	0.081	5.85	ug/m3		02/26/20 08:46	GO	
Carbon disulfide	ND	1.5	0.0555	4.65	ug/m3		02/26/20 08:46	GO	
Carbon Tetrachloride	ND	1.5	0.156	9.45	ug/m3		02/26/20 08:46	GO	
Chlorobenzene	ND	1.5	0.114	6.9	ug/m3		02/26/20 08:46	GO	
Chlorodibromomethane	ND	1.5	0.1185	12.75	ug/m3		02/26/20 08:46	GO	
Chloroethane	ND	1.5	0.108	3.9	ug/m3		02/26/20 08:46	GO	
Chloroform	ND	1.5	0.1065	7.35	ug/m3		02/26/20 08:46	GO	
Chloromethane	ND	1.5	0.048	3.15	ug/m3		02/26/20 08:46	GO	
cis-1,2-Dichloroethene	ND	1.5	0.09	6	ug/m3		02/26/20 08:46	GO	
cis-1,3-dichloropropene	ND	1.5	0.0735	6.75	ug/m3		02/26/20 08:46	GO	
Cyclohexane	**7.9**	1.5	0.072	5.1	ug/m3		02/26/20 08:46	GO	
Dichlorodifluoromethane	ND	1.5	0.099	7.35	ug/m3		02/26/20 08:46	GO	
Ethyl Acetate	ND	1.5	0.1395	27	ug/m3		02/26/20 08:46	GO	
Ethylbenzene	**3.4 J**	1.5	0.096	6.45	ug/m3		02/26/20 08:46	GO	J
Heptane	**8.3**	1.5	0.087	6.15	ug/m3		02/26/20 08:46	GO	
Hexachlorobutadiene	ND	1.5	3.15	16.5	ug/m3		02/26/20 08:46	GO	
Hexane	ND	1.5	0.0975	5.25	ug/m3		02/26/20 08:46	GO	
Isopropyl alcohol (IPA)	ND	1.5	0.0855	18	ug/m3		02/26/20 08:46	GO	
m and p-Xylene	**11.1**	1.5	0.186	6.45	ug/m3		02/26/20 08:46	GO	
Methylene chloride	ND	1.5	0.0735	5.25	ug/m3		02/26/20 08:46	GO	
Methyl-t-butyl Ether (MTBE)	ND	1.5	0.861	5.4	ug/m3		02/26/20 08:46	GO	
Naphthalene	ND	1.5	0.069	7.8	ug/m3		02/26/20 08:46	GO	
o-Xylene	**3.9 J**	1.5	0.09	6.45	ug/m3		02/26/20 08:46	GO	J
Propene	ND	1.5	0.1935	2.55	ug/m3		02/26/20 08:46	GO	
Styrene	ND	1.5	0.1005	6.3	ug/m3		02/26/20 08:46	GO	
Tetrachloroethene	ND	1.5	0.114	10.2	ug/m3		02/26/20 08:46	GO	
Toluene	**24.4**	1.5	0.057	5.7	ug/m3		02/26/20 08:46	GO	

Matrix: Air **Client:** Enthalpy - Berkeley **Collector:** Client
Sampled: 02/19/2020 13:41 **Site:**
Sample #: **425071-002** **Client Sample #:** SV-9@5 **Sample Type:**

Analyte	Result	DF	MDL	RDL	Units	Prepared	Analyzed	By	Notes
trans-1,2-dichloroethene	ND	1.5	0.1005	6	ug/m3		02/26/20 08:46	GO	
trans-1,3-dichloropropene	ND	1.5	0.0915	6.75	ug/m3		02/26/20 08:46	GO	
Trichloroethene	**7.8 J**	1.5	0.105	8.1	ug/m3		02/26/20 08:46	GO	J
Trichlorofluoromethane	ND	1.5	0.132	8.4	ug/m3		02/26/20 08:46	GO	
Vinyl acetate	ND	1.5	0.06	5.25	ug/m3		02/26/20 08:46	GO	
Vinyl Chloride	ND	1.5	0.0675	3.9	ug/m3		02/26/20 08:46	GO	
Xylenes (Total)	**15**	1.5	0.09	6.45	ug/m3		02/26/20 08:46	GO	

Surrogate	*% Recovery*	*Limits*	*Notes*
4-Bromofluorobenzene (SUR)	*97*	*60-140*	

Matrix: Air **Client:** Enthalpy - Berkeley **Collector:** Client
Sampled: 02/19/2020 12:57 **Site:**
Sample #: 425071-003 **Client Sample #:** SV-12@5 **Sample Type:**

Analyte	Result	DF	MDL	RDL	Units	Prepared	Analyzed	By	Notes
Method: EPA TO-15 Prep Method: Method							QCBatchID: QC1214693		
1,1,1-Trichloroethane	ND	1	0.051	5.5	ug/m3		02/26/20 09:33	GO	
1,1,2,2-Tetrachloroethane	ND	1	0.145	6.9	ug/m3		02/26/20 09:33	GO	
1,1,2-Trichloroethane	ND	1	0.07	5.5	ug/m3		02/26/20 09:33	GO	
1,1,2-Trichlorotrifluoroethane	ND	1	0.122	7.7	ug/m3		02/26/20 09:33	GO	
1,1-Dichloroethane	ND	1	0.068	4	ug/m3		02/26/20 09:33	GO	
1,1-Dichloroethene	ND	1	0.095	4	ug/m3		02/26/20 09:33	GO	
1,2,4-Trichlorobenzene	ND	1	1.5	7.4	ug/m3		02/26/20 09:33	GO	
1,2,4-Trimethylbenzene	**2.2 J**	1	0.123	4.9	ug/m3		02/26/20 09:33	GO	J
1,2-Dibromoethane	ND	1	0.113	7.7	ug/m3		02/26/20 09:33	GO	
1,2-Dichloro-1,1,2,2-tetrafluoroethane	ND	1	0.116	7	ug/m3		02/26/20 09:33	GO	
1,2-Dichlorobenzene	ND	1	0.109	6	ug/m3		02/26/20 09:33	GO	
1,2-Dichloroethane	ND	1	0.057	4	ug/m3		02/26/20 09:33	GO	
1,2-Dichloropropane	ND	1	0.061	4.6	ug/m3		02/26/20 09:33	GO	
1,3,5-Trimethylbenzene	ND	1	0.117	4.9	ug/m3		02/26/20 09:33	GO	
1,3-Butadiene	ND	1	0.031	2.2	ug/m3		02/26/20 09:33	GO	
1,3-Dichlorobenzene	ND	1	0.113	6	ug/m3		02/26/20 09:33	GO	
1,4-Dichlorobenzene	ND	1	0.093	6	ug/m3		02/26/20 09:33	GO	
1,4-Dioxane	ND	1	0.074	18	ug/m3		02/26/20 09:33	GO	
2-Butanone (MEK)	**9.5 J**	1	0.052	15	ug/m3		02/26/20 09:33	GO	J
2-Hexanone	ND	1	0.066	20	ug/m3		02/26/20 09:33	GO	
4-Ethyltoluene	ND	1	0.105	4.9	ug/m3		02/26/20 09:33	GO	
4-Methyl-2-pentanone (MIBK)	ND	1	0.081	4.1	ug/m3		02/26/20 09:33	GO	
Acetone	**30.3**	1	0.066	12	ug/m3		02/26/20 09:33	GO	
Benzene	**5.9**	1	0.032	3.2	ug/m3		02/26/20 09:33	GO	
Benzyl Chloride	ND	1	0.112	5.2	ug/m3		02/26/20 09:33	GO	
Bromodichloromethane	ND	1	0.05	6.7	ug/m3		02/26/20 09:33	GO	
Bromoform	ND	1	0.184	10	ug/m3		02/26/20 09:33	GO	
Bromomethane	ND	1	0.054	3.9	ug/m3		02/26/20 09:33	GO	
Carbon disulfide	ND	1	0.037	3.1	ug/m3		02/26/20 09:33	GO	
Carbon Tetrachloride	ND	1	0.104	6.3	ug/m3		02/26/20 09:33	GO	
Chlorobenzene	ND	1	0.076	4.6	ug/m3		02/26/20 09:33	GO	
Chlorodibromomethane	ND	1	0.079	8.5	ug/m3		02/26/20 09:33	GO	
Chloroethane	ND	1	0.072	2.6	ug/m3		02/26/20 09:33	GO	
Chloroform	ND	1	0.071	4.9	ug/m3		02/26/20 09:33	GO	
Chloromethane	ND	1	0.032	2.1	ug/m3		02/26/20 09:33	GO	
cis-1,2-Dichloroethene	ND	1	0.06	4	ug/m3		02/26/20 09:33	GO	
cis-1,3-dichloropropene	ND	1	0.049	4.5	ug/m3		02/26/20 09:33	GO	
Cyclohexane	ND	1	0.048	3.4	ug/m3		02/26/20 09:33	GO	
Dichlorodifluoromethane	ND	1	0.066	4.9	ug/m3		02/26/20 09:33	GO	
Ethyl Acetate	ND	1	0.093	18	ug/m3		02/26/20 09:33	GO	
Ethylbenzene	**2.2 J**	1	0.064	4.3	ug/m3		02/26/20 09:33	GO	J
Heptane	**2.3 J**	1	0.058	4.1	ug/m3		02/26/20 09:33	GO	J
Hexachlorobutadiene	ND	1	2.1	11	ug/m3		02/26/20 09:33	GO	
Hexane	ND	1	0.065	3.5	ug/m3		02/26/20 09:33	GO	
Isopropyl alcohol (IPA)	ND	1	0.057	12	ug/m3		02/26/20 09:33	GO	
m and p-Xylene	**8.5**	1	0.124	4.3	ug/m3		02/26/20 09:33	GO	
Methylene chloride	ND	1	0.049	3.5	ug/m3		02/26/20 09:33	GO	
Methyl-t-butyl Ether (MTBE)	ND	1	0.574	3.6	ug/m3		02/26/20 09:33	GO	
Naphthalene	ND	1	0.046	5.2	ug/m3		02/26/20 09:33	GO	
o-Xylene	**3.2 J**	1	0.06	4.3	ug/m3		02/26/20 09:33	GO	J
Propene	ND	1	0.129	1.7	ug/m3		02/26/20 09:33	GO	
Styrene	ND	1	0.067	4.2	ug/m3		02/26/20 09:33	GO	
Tetrachloroethene	ND	1	0.076	6.8	ug/m3		02/26/20 09:33	GO	
Toluene	**11.4**	1	0.038	3.8	ug/m3		02/26/20 09:33	GO	

Matrix: Air **Client:** Enthalpy - Berkeley **Collector:** Client
Sampled: 02/19/2020 12:57 **Site:**
Sample #: **425071-003** **Client Sample #:** SV-12@5 **Sample Type:**

Analyte	Result	DF	MDL	RDL	Units	Prepared	Analyzed	By	Notes
trans-1,2-dichloroethene	ND	1	0.067	4	ug/m3		02/26/20 09:33	GO	
trans-1,3-dichloropropene	ND	1	0.061	4.5	ug/m3		02/26/20 09:33	GO	
Trichloroethene	**1.1 J**	1	0.07	5.4	ug/m3		02/26/20 09:33	GO	J
Trichlorofluoromethane	ND	1	0.088	5.6	ug/m3		02/26/20 09:33	GO	
Vinyl acetate	ND	1	0.04	3.5	ug/m3		02/26/20 09:33	GO	
Vinyl Chloride	ND	1	0.045	2.6	ug/m3		02/26/20 09:33	GO	
Xylenes (Total)	**11.7**	1	0.06	4.3	ug/m3		02/26/20 09:33	GO	

Surrogate	*% Recovery*	*Limits*	*Notes*
4-Bromofluorobenzene (SUR)	*96*	*60-140*	

Matrix: Air **Client:** Enthalpy - Berkeley **Collector:** Client
Sampled: 02/19/2020 15:19 **Site:**
Sample #: 425071-004 **Client Sample #:** SV-7@5 **Sample Type:**

Analyte	Result	DF	MDL	RDL	Units	Prepared	Analyzed	By	Notes
Method: EPA TO-15 Prep Method: Method							QCBatchID: QC1214693		
1,1,1-Trichloroethane	ND	1	0.051	5.5	ug/m3		02/26/20 11:16	GO	
1,1,2,2-Tetrachloroethane	ND	1	0.145	6.9	ug/m3		02/26/20 11:16	GO	
1,1,2-Trichloroethane	ND	1	0.07	5.5	ug/m3		02/26/20 11:16	GO	
1,1,2-Trichlorotrifluoroethane	ND	1	0.122	7.7	ug/m3		02/26/20 11:16	GO	
1,1-Dichloroethane	ND	1	0.068	4	ug/m3		02/26/20 11:16	GO	
1,1-Dichloroethene	ND	1	0.095	4	ug/m3		02/26/20 11:16	GO	
1,2,4-Trichlorobenzene	ND	1	1.5	7.4	ug/m3		02/26/20 11:16	GO	
1,2,4-Trimethylbenzene	**7.0**	1	0.123	4.9	ug/m3		02/26/20 11:16	GO	
1,2-Dibromoethane	ND	1	0.113	7.7	ug/m3		02/26/20 11:16	GO	
1,2-Dichloro-1,1,2,2-tetrafluoroethane	ND	1	0.116	7	ug/m3		02/26/20 11:16	GO	
1,2-Dichlorobenzene	ND	1	0.109	6	ug/m3		02/26/20 11:16	GO	
1,2-Dichloroethane	ND	1	0.057	4	ug/m3		02/26/20 11:16	GO	
1,2-Dichloropropane	ND	1	0.061	4.6	ug/m3		02/26/20 11:16	GO	
1,3,5-Trimethylbenzene	ND	1	0.117	4.9	ug/m3		02/26/20 11:16	GO	
1,3-Butadiene	ND	1	0.031	2.2	ug/m3		02/26/20 11:16	GO	
1,3-Dichlorobenzene	ND	1	0.113	6	ug/m3		02/26/20 11:16	GO	
1,4-Dichlorobenzene	ND	1	0.093	6	ug/m3		02/26/20 11:16	GO	
1,4-Dioxane	ND	1	0.074	18	ug/m3		02/26/20 11:16	GO	
2-Butanone (MEK)	**9.2 J**	1	0.052	15	ug/m3		02/26/20 11:16	GO	J
2-Hexanone	ND	1	0.066	20	ug/m3		02/26/20 11:16	GO	
4-Ethyltoluene	ND	1	0.105	4.9	ug/m3		02/26/20 11:16	GO	
4-Methyl-2-pentanone (MIBK)	ND	1	0.081	4.1	ug/m3		02/26/20 11:16	GO	
Acetone	ND	1	0.066	12	ug/m3		02/26/20 11:16	GO	
Benzene	**12.4**	1	0.032	3.2	ug/m3		02/26/20 11:16	GO	
Benzyl Chloride	ND	1	0.112	5.2	ug/m3		02/26/20 11:16	GO	
Bromodichloromethane	ND	1	0.05	6.7	ug/m3		02/26/20 11:16	GO	
Bromoform	ND	1	0.184	10	ug/m3		02/26/20 11:16	GO	
Bromomethane	ND	1	0.054	3.9	ug/m3		02/26/20 11:16	GO	
Carbon disulfide	ND	1	0.037	3.1	ug/m3		02/26/20 11:16	GO	
Carbon Tetrachloride	ND	1	0.104	6.3	ug/m3		02/26/20 11:16	GO	
Chlorobenzene	ND	1	0.076	4.6	ug/m3		02/26/20 11:16	GO	
Chlorodibromomethane	ND	1	0.079	8.5	ug/m3		02/26/20 11:16	GO	
Chloroethane	ND	1	0.072	2.6	ug/m3		02/26/20 11:16	GO	
Chloroform	ND	1	0.071	4.9	ug/m3		02/26/20 11:16	GO	
Chloromethane	ND	1	0.032	2.1	ug/m3		02/26/20 11:16	GO	
cis-1,2-Dichloroethene	ND	1	0.06	4	ug/m3		02/26/20 11:16	GO	
cis-1,3-dichloropropene	ND	1	0.049	4.5	ug/m3		02/26/20 11:16	GO	
Cyclohexane	ND	1	0.048	3.4	ug/m3		02/26/20 11:16	GO	
Dichlorodifluoromethane	ND	1	0.066	4.9	ug/m3		02/26/20 11:16	GO	
Ethyl Acetate	ND	1	0.093	18	ug/m3		02/26/20 11:16	GO	
Ethylbenzene	**6.5**	1	0.064	4.3	ug/m3		02/26/20 11:16	GO	
Heptane	**10.0**	1	0.058	4.1	ug/m3		02/26/20 11:16	GO	
Hexachlorobutadiene	ND	1	2.1	11	ug/m3		02/26/20 11:16	GO	
Hexane	**11.6**	1	0.065	3.5	ug/m3		02/26/20 11:16	GO	
Isopropyl alcohol (IPA)	ND	1	0.057	12	ug/m3		02/26/20 11:16	GO	
m and p-Xylene	**23.0**	1	0.124	4.3	ug/m3		02/26/20 11:16	GO	
Methylene chloride	ND	1	0.049	3.5	ug/m3		02/26/20 11:16	GO	
Methyl-t-butyl Ether (MTBE)	ND	1	0.574	3.6	ug/m3		02/26/20 11:16	GO	
Naphthalene	ND	1	0.046	5.2	ug/m3		02/26/20 11:16	GO	
o-Xylene	**8.8**	1	0.06	4.3	ug/m3		02/26/20 11:16	GO	
Propene	ND	1	0.129	1.7	ug/m3		02/26/20 11:16	GO	
Styrene	ND	1	0.067	4.2	ug/m3		02/26/20 11:16	GO	
Tetrachloroethene	ND	1	0.076	6.8	ug/m3		02/26/20 11:16	GO	
Toluene	**28.4**	1	0.038	3.8	ug/m3		02/26/20 11:16	GO	

Matrix: Air **Client:** Enthalpy - Berkeley **Collector:** Client
Sampled: 02/19/2020 15:19 **Site:**
Sample #: **425071-004** **Client Sample #:** SV-7@5 **Sample Type:**

Analyte	Result	DF	MDL	RDL	Units	Prepared	Analyzed	By	Notes
trans-1,2-dichloroethene	ND	1	0.067	4	ug/m3		02/26/20 11:16	GO	
trans-1,3-dichloropropene	ND	1	0.061	4.5	ug/m3		02/26/20 11:16	GO	
Trichloroethene	ND	1	0.07	5.4	ug/m3		02/26/20 11:16	GO	
Trichlorofluoromethane	ND	1	0.088	5.6	ug/m3		02/26/20 11:16	GO	
Vinyl acetate	**6.2**	1	0.04	3.5	ug/m3		02/26/20 11:16	GO	
Vinyl Chloride	ND	1	0.045	2.6	ug/m3		02/26/20 11:16	GO	
Xylenes (Total)	**31.8**	1	0.06	4.3	ug/m3		02/26/20 11:16	GO	

Surrogate	*% Recovery*	*Limits*	*Notes*
4-Bromofluorobenzene (SUR)	*97*	*60-140*	

Matrix: Air **Client:** Enthalpy - Berkeley **Collector:** Client
Sampled: 02/19/2020 15:35 **Site:**
Sample #: 425071-005 **Client Sample #:** SV-12@15 **Sample Type:**

Analyte	Result	DF	MDL	RDL	Units	Prepared	Analyzed	By	Notes
Method: EPA TO-15 Prep Method: Method							QCBatchID: QC1214693		
1,1,1-Trichloroethane	ND	7.5	0.3825	41.25	ug/m3		02/26/20 11:57	GO	
1,1,2,2-Tetrachloroethane	ND	7.5	1.0875	51.75	ug/m3		02/26/20 11:57	GO	
1,1,2-Trichloroethane	ND	7.5	0.525	41.25	ug/m3		02/26/20 11:57	GO	
1,1,2-Trichlorotrifluoroethane	ND	7.5	0.915	57.75	ug/m3		02/26/20 11:57	GO	
1,1-Dichloroethane	ND	7.5	0.51	30	ug/m3		02/26/20 11:57	GO	
1,1-Dichloroethene	ND	7.5	0.7125	30	ug/m3		02/26/20 11:57	GO	
1,2,4-Trichlorobenzene	ND	7.5	11.25	55.5	ug/m3		02/26/20 11:57	GO	
1,2,4-Trimethylbenzene	ND	7.5	0.9225	36.75	ug/m3		02/26/20 11:57	GO	
1,2-Dibromoethane	ND	7.5	0.8475	57.75	ug/m3		02/26/20 11:57	GO	
1,2-Dichloro-1,1,2,2-tetrafluoroethane	ND	7.5	0.87	52.5	ug/m3		02/26/20 11:57	GO	
1,2-Dichlorobenzene	ND	7.5	0.8175	45	ug/m3		02/26/20 11:57	GO	
1,2-Dichloroethane	ND	7.5	0.4275	30	ug/m3		02/26/20 11:57	GO	
1,2-Dichloropropane	ND	7.5	0.4575	34.5	ug/m3		02/26/20 11:57	GO	
1,3,5-Trimethylbenzene	ND	7.5	0.8775	36.75	ug/m3		02/26/20 11:57	GO	
1,3-Butadiene	ND	7.5	0.2325	16.5	ug/m3		02/26/20 11:57	GO	
1,3-Dichlorobenzene	ND	7.5	0.8475	45	ug/m3		02/26/20 11:57	GO	
1,4-Dichlorobenzene	ND	7.5	0.6975	45	ug/m3		02/26/20 11:57	GO	
1,4-Dioxane	ND	7.5	0.555	135	ug/m3		02/26/20 11:57	GO	
2-Butanone (MEK)	ND	7.5	0.39	112.5	ug/m3		02/26/20 11:57	GO	
2-Hexanone	ND	7.5	0.495	150	ug/m3		02/26/20 11:57	GO	
4-Ethyltoluene	ND	7.5	0.7875	36.75	ug/m3		02/26/20 11:57	GO	
4-Methyl-2-pentanone (MIBK)	ND	7.5	0.6075	30.75	ug/m3		02/26/20 11:57	GO	
Acetone	ND	7.5	0.495	90	ug/m3		02/26/20 11:57	GO	
Benzene	**28.4**	7.5	0.24	24	ug/m3		02/26/20 11:57	GO	
Benzyl Chloride	ND	7.5	0.84	39	ug/m3		02/26/20 11:57	GO	
Bromodichloromethane	ND	7.5	0.375	50.25	ug/m3		02/26/20 11:57	GO	
Bromoform	ND	7.5	1.38	75	ug/m3		02/26/20 11:57	GO	
Bromomethane	ND	7.5	0.405	29.25	ug/m3		02/26/20 11:57	GO	
Carbon disulfide	ND	7.5	0.2775	23.25	ug/m3		02/26/20 11:57	GO	
Carbon Tetrachloride	ND	7.5	0.78	47.25	ug/m3		02/26/20 11:57	GO	
Chlorobenzene	ND	7.5	0.57	34.5	ug/m3		02/26/20 11:57	GO	
Chlorodibromomethane	ND	7.5	0.5925	63.75	ug/m3		02/26/20 11:57	GO	
Chloroethane	ND	7.5	0.54	19.5	ug/m3		02/26/20 11:57	GO	
Chloroform	ND	7.5	0.5325	36.75	ug/m3		02/26/20 11:57	GO	
Chloromethane	ND	7.5	0.24	15.75	ug/m3		02/26/20 11:57	GO	
cis-1,2-Dichloroethene	ND	7.5	0.45	30	ug/m3		02/26/20 11:57	GO	
cis-1,3-dichloropropene	ND	7.5	0.3675	33.75	ug/m3		02/26/20 11:57	GO	
Cyclohexane	ND	7.5	0.36	25.5	ug/m3		02/26/20 11:57	GO	
Dichlorodifluoromethane	ND	7.5	0.495	36.75	ug/m3		02/26/20 11:57	GO	
Ethyl Acetate	ND	7.5	0.6975	135	ug/m3		02/26/20 11:57	GO	
Ethylbenzene	ND	7.5	0.48	32.25	ug/m3		02/26/20 11:57	GO	
Heptane	**27.5 J**	7.5	0.435	30.75	ug/m3		02/26/20 11:57	GO	J
Hexachlorobutadiene	ND	7.5	15.75	82.5	ug/m3		02/26/20 11:57	GO	
Hexane	**62.9**	7.5	0.4875	26.25	ug/m3		02/26/20 11:57	GO	
Isopropyl alcohol (IPA)	ND	7.5	0.4275	90	ug/m3		02/26/20 11:57	GO	
m and p-Xylene	**8.6 J**	7.5	0.93	32.25	ug/m3		02/26/20 11:57	GO	J
Methylene chloride	ND	7.5	0.3675	26.25	ug/m3		02/26/20 11:57	GO	
Methyl-t-butyl Ether (MTBE)	ND	7.5	4.305	27	ug/m3		02/26/20 11:57	GO	
Naphthalene	ND	7.5	0.345	39	ug/m3		02/26/20 11:57	GO	
o-Xylene	ND	7.5	0.45	32.25	ug/m3		02/26/20 11:57	GO	
Propene	ND	7.5	0.9675	12.75	ug/m3		02/26/20 11:57	GO	
Styrene	ND	7.5	0.5025	31.5	ug/m3		02/26/20 11:57	GO	
Tetrachloroethene	ND	7.5	0.57	51	ug/m3		02/26/20 11:57	GO	
Toluene	**25.5 J**	7.5	0.285	28.5	ug/m3		02/26/20 11:57	GO	J

Matrix: Air **Client:** Enthalpy - Berkeley **Collector:** Client
Sampled: 02/19/2020 15:35 **Site:**
Sample #: **425071-005** **Client Sample #:** SV-12@15 **Sample Type:**

Analyte	Result	DF	MDL	RDL	Units	Prepared	Analyzed	By	Notes
trans-1,2-dichloroethene	ND	7.5	0.5025	30	ug/m3		02/26/20 11:57	GO	
trans-1,3-dichloropropene	ND	7.5	0.4575	33.75	ug/m3		02/26/20 11:57	GO	
Trichloroethene	ND	7.5	0.525	40.5	ug/m3		02/26/20 11:57	GO	
Trichlorofluoromethane	ND	7.5	0.66	42	ug/m3		02/26/20 11:57	GO	
Vinyl acetate	ND	7.5	0.3	26.25	ug/m3		02/26/20 11:57	GO	
Vinyl Chloride	ND	7.5	0.3375	19.5	ug/m3		02/26/20 11:57	GO	
Xylenes (Total)	**8.6 J**	7.5	0.45	32.25	ug/m3		02/26/20 11:57	GO	J

Surrogate	*% Recovery*	*Limits*	*Notes*
4-Bromofluorobenzene (SUR)	*93*	*60-140*	

Matrix: Air **Client:** Enthalpy - Berkeley **Collector:** Client
Sampled: 02/19/2020 15:42 **Site:**
Sample #: 425071-006 **Client Sample #:** SV-6@6 **Sample Type:**

Analyte	Result	DF	MDL	RDL	Units	Prepared	Analyzed	By	Notes
Method: EPA TO-15 Prep Method: Method							QCBatchID: QC1214693		
1,1,1-Trichloroethane	ND	2	0.102	11	ug/m3		02/26/20 12:41	GO	
1,1,2,2-Tetrachloroethane	ND	2	0.29	13.8	ug/m3		02/26/20 12:41	GO	
1,1,2-Trichloroethane	ND	2	0.14	11	ug/m3		02/26/20 12:41	GO	
1,1,2-Trichlorotrifluoroethane	ND	2	0.244	15.4	ug/m3		02/26/20 12:41	GO	
1,1-Dichloroethane	ND	2	0.136	8	ug/m3		02/26/20 12:41	GO	
1,1-Dichloroethene	ND	2	0.19	8	ug/m3		02/26/20 12:41	GO	
1,2,4-Trichlorobenzene	ND	2	3	14.8	ug/m3		02/26/20 12:41	GO	
1,2,4-Trimethylbenzene	**6.4 J**	2	0.246	9.8	ug/m3		02/26/20 12:41	GO	J
1,2-Dibromoethane	ND	2	0.226	15.4	ug/m3		02/26/20 12:41	GO	
1,2-Dichloro-1,1,2,2-tetrafluoroethane	ND	2	0.232	14	ug/m3		02/26/20 12:41	GO	
1,2-Dichlorobenzene	ND	2	0.218	12	ug/m3		02/26/20 12:41	GO	
1,2-Dichloroethane	ND	2	0.114	8	ug/m3		02/26/20 12:41	GO	
1,2-Dichloropropane	ND	2	0.122	9.2	ug/m3		02/26/20 12:41	GO	
1,3,5-Trimethylbenzene	**2.3 J**	2	0.234	9.8	ug/m3		02/26/20 12:41	GO	J
1,3-Butadiene	ND	2	0.062	4.4	ug/m3		02/26/20 12:41	GO	
1,3-Dichlorobenzene	ND	2	0.226	12	ug/m3		02/26/20 12:41	GO	
1,4-Dichlorobenzene	ND	2	0.186	12	ug/m3		02/26/20 12:41	GO	
1,4-Dioxane	ND	2	0.148	36	ug/m3		02/26/20 12:41	GO	
2-Butanone (MEK)	**14.6 J**	2	0.104	30	ug/m3		02/26/20 12:41	GO	J
2-Hexanone	ND	2	0.132	40	ug/m3		02/26/20 12:41	GO	
4-Ethyltoluene	ND	2	0.21	9.8	ug/m3		02/26/20 12:41	GO	
4-Methyl-2-pentanone (MIBK)	ND	2	0.162	8.2	ug/m3		02/26/20 12:41	GO	
Acetone	ND	2	0.132	24	ug/m3		02/26/20 12:41	GO	
Benzene	**22.7**	2	0.064	6.4	ug/m3		02/26/20 12:41	GO	
Benzyl Chloride	ND	2	0.224	10.4	ug/m3		02/26/20 12:41	GO	
Bromodichloromethane	ND	2	0.1	13.4	ug/m3		02/26/20 12:41	GO	
Bromoform	ND	2	0.368	20	ug/m3		02/26/20 12:41	GO	
Bromomethane	ND	2	0.108	7.8	ug/m3		02/26/20 12:41	GO	
Carbon disulfide	ND	2	0.074	6.2	ug/m3		02/26/20 12:41	GO	
Carbon Tetrachloride	ND	2	0.208	12.6	ug/m3		02/26/20 12:41	GO	
Chlorobenzene	ND	2	0.152	9.2	ug/m3		02/26/20 12:41	GO	
Chlorodibromomethane	ND	2	0.158	17	ug/m3		02/26/20 12:41	GO	
Chloroethane	ND	2	0.144	5.2	ug/m3		02/26/20 12:41	GO	
Chloroform	ND	2	0.142	9.8	ug/m3		02/26/20 12:41	GO	
Chloromethane	ND	2	0.064	4.2	ug/m3		02/26/20 12:41	GO	
cis-1,2-Dichloroethene	ND	2	0.12	8	ug/m3		02/26/20 12:41	GO	
cis-1,3-dichloropropene	ND	2	0.098	9	ug/m3		02/26/20 12:41	GO	
Cyclohexane	ND	2	0.096	6.8	ug/m3		02/26/20 12:41	GO	
Dichlorodifluoromethane	ND	2	0.132	9.8	ug/m3		02/26/20 12:41	GO	
Ethyl Acetate	ND	2	0.186	36	ug/m3		02/26/20 12:41	GO	
Ethylbenzene	**7.0 J**	2	0.128	8.6	ug/m3		02/26/20 12:41	GO	J
Heptane	**26.9**	2	0.116	8.2	ug/m3		02/26/20 12:41	GO	
Hexachlorobutadiene	ND	2	4.2	22	ug/m3		02/26/20 12:41	GO	
Hexane	**22.5**	2	0.13	7	ug/m3		02/26/20 12:41	GO	
Isopropyl alcohol (IPA)	ND	2	0.114	24	ug/m3		02/26/20 12:41	GO	
m and p-Xylene	**25.7**	2	0.248	8.6	ug/m3		02/26/20 12:41	GO	
Methylene chloride	ND	2	0.098	7	ug/m3		02/26/20 12:41	GO	
Methyl-t-butyl Ether (MTBE)	ND	2	1.148	7.2	ug/m3		02/26/20 12:41	GO	
Naphthalene	ND	2	0.092	10.4	ug/m3		02/26/20 12:41	GO	
o-Xylene	**9.4**	2	0.12	8.6	ug/m3		02/26/20 12:41	GO	
Propene	ND	2	0.258	3.4	ug/m3		02/26/20 12:41	GO	
Styrene	ND	2	0.134	8.4	ug/m3		02/26/20 12:41	GO	
Tetrachloroethene	ND	2	0.152	13.6	ug/m3		02/26/20 12:41	GO	
Toluene	**34.6**	2	0.076	7.6	ug/m3		02/26/20 12:41	GO	

Matrix: Air **Client:** Enthalpy - Berkeley **Collector:** Client
Sampled: 02/19/2020 15:42 **Site:**
Sample #: **425071-006** **Client Sample #:** SV-6@6 **Sample Type:**

Analyte	Result	DF	MDL	RDL	Units	Prepared	Analyzed	By	Notes
trans-1,2-dichloroethene	ND	2	0.134	8	ug/m3		02/26/20 12:41	GO	
trans-1,3-dichloropropene	ND	2	0.122	9	ug/m3		02/26/20 12:41	GO	
Trichloroethene	ND	2	0.14	10.8	ug/m3		02/26/20 12:41	GO	
Trichlorofluoromethane	ND	2	0.176	11.2	ug/m3		02/26/20 12:41	GO	
Vinyl acetate	ND	2	0.08	7	ug/m3		02/26/20 12:41	GO	
Vinyl Chloride	ND	2	0.09	5.2	ug/m3		02/26/20 12:41	GO	
Xylenes (Total)	**35.1**	2	0.12	8.6	ug/m3		02/26/20 12:41	GO	

Surrogate	*% Recovery*	*Limits*	*Notes*
4-Bromofluorobenzene (SUR)	*100*	*60-140*	

Matrix: Air **Client:** Enthalpy - Berkeley **Collector:** Client
Sampled: 02/19/2020 15:41 **Site:**
Sample #: 425071-007 **Client Sample #:** SV-10@5 **Sample Type:**

Analyte	Result	DF	MDL	RDL	Units	Prepared	Analyzed	By	Notes
Method: EPA TO-15 Prep Method: Method							QCBatchID: QC1214693		
1,1,1-Trichloroethane	ND	4	0.204	22	ug/m3		02/26/20 13:23	GO	
1,1,2,2-Tetrachloroethane	ND	4	0.58	27.6	ug/m3		02/26/20 13:23	GO	
1,1,2-Trichloroethane	ND	4	0.28	22	ug/m3		02/26/20 13:23	GO	
1,1,2-Trichlorotrifluoroethane	ND	4	0.488	30.8	ug/m3		02/26/20 13:23	GO	
1,1-Dichloroethane	ND	4	0.272	16	ug/m3		02/26/20 13:23	GO	
1,1-Dichloroethene	ND	4	0.38	16	ug/m3		02/26/20 13:23	GO	
1,2,4-Trichlorobenzene	ND	4	6	29.6	ug/m3		02/26/20 13:23	GO	
1,2,4-Trimethylbenzene	**11.1 J**	4	0.492	19.6	ug/m3		02/26/20 13:23	GO	J
1,2-Dibromoethane	ND	4	0.452	30.8	ug/m3		02/26/20 13:23	GO	
1,2-Dichloro-1,1,2,2-tetrafluoroethane	ND	4	0.464	28	ug/m3		02/26/20 13:23	GO	
1,2-Dichlorobenzene	ND	4	0.436	24	ug/m3		02/26/20 13:23	GO	
1,2-Dichloroethane	ND	4	0.228	16	ug/m3		02/26/20 13:23	GO	
1,2-Dichloropropane	ND	4	0.244	18.4	ug/m3		02/26/20 13:23	GO	
1,3,5-Trimethylbenzene	ND	4	0.468	19.6	ug/m3		02/26/20 13:23	GO	
1,3-Butadiene	ND	4	0.124	8.8	ug/m3		02/26/20 13:23	GO	
1,3-Dichlorobenzene	ND	4	0.452	24	ug/m3		02/26/20 13:23	GO	
1,4-Dichlorobenzene	ND	4	0.372	24	ug/m3		02/26/20 13:23	GO	
1,4-Dioxane	ND	4	0.296	72	ug/m3		02/26/20 13:23	GO	
2-Butanone (MEK)	ND	4	0.208	60	ug/m3		02/26/20 13:23	GO	
2-Hexanone	ND	4	0.264	80	ug/m3		02/26/20 13:23	GO	
4-Ethyltoluene	ND	4	0.42	19.6	ug/m3		02/26/20 13:23	GO	
4-Methyl-2-pentanone (MIBK)	ND	4	0.324	16.4	ug/m3		02/26/20 13:23	GO	
Acetone	**20.5 J**	4	0.264	48	ug/m3		02/26/20 13:23	GO	J
Benzene	**23.9**	4	0.128	12.8	ug/m3		02/26/20 13:23	GO	
Benzyl Chloride	ND	4	0.448	20.8	ug/m3		02/26/20 13:23	GO	
Bromodichloromethane	ND	4	0.2	26.8	ug/m3		02/26/20 13:23	GO	
Bromoform	ND	4	0.736	40	ug/m3		02/26/20 13:23	GO	
Bromomethane	ND	4	0.216	15.6	ug/m3		02/26/20 13:23	GO	
Carbon disulfide	ND	4	0.148	12.4	ug/m3		02/26/20 13:23	GO	
Carbon Tetrachloride	ND	4	0.416	25.2	ug/m3		02/26/20 13:23	GO	
Chlorobenzene	ND	4	0.304	18.4	ug/m3		02/26/20 13:23	GO	
Chlorodibromomethane	ND	4	0.316	34	ug/m3		02/26/20 13:23	GO	
Chloroethane	ND	4	0.288	10.4	ug/m3		02/26/20 13:23	GO	
Chloroform	ND	4	0.284	19.6	ug/m3		02/26/20 13:23	GO	
Chloromethane	ND	4	0.128	8.4	ug/m3		02/26/20 13:23	GO	
cis-1,2-Dichloroethene	ND	4	0.24	16	ug/m3		02/26/20 13:23	GO	
cis-1,3-dichloropropene	ND	4	0.196	18	ug/m3		02/26/20 13:23	GO	
Cyclohexane	ND	4	0.192	13.6	ug/m3		02/26/20 13:23	GO	
Dichlorodifluoromethane	ND	4	0.264	19.6	ug/m3		02/26/20 13:23	GO	
Ethyl Acetate	ND	4	0.372	72	ug/m3		02/26/20 13:23	GO	
Ethylbenzene	**12.2 J**	4	0.256	17.2	ug/m3		02/26/20 13:23	GO	J
Heptane	**37.4**	4	0.232	16.4	ug/m3		02/26/20 13:23	GO	
Hexachlorobutadiene	ND	4	8.4	44	ug/m3		02/26/20 13:23	GO	
Hexane	**46.0**	4	0.26	14	ug/m3		02/26/20 13:23	GO	
Isopropyl alcohol (IPA)	ND	4	0.228	48	ug/m3		02/26/20 13:23	GO	
m and p-Xylene	**57.2**	4	0.496	17.2	ug/m3		02/26/20 13:23	GO	
Methylene chloride	ND	4	0.196	14	ug/m3		02/26/20 13:23	GO	
Methyl-t-butyl Ether (MTBE)	ND	4	2.296	14.4	ug/m3		02/26/20 13:23	GO	
Naphthalene	ND	4	0.184	20.8	ug/m3		02/26/20 13:23	GO	
o-Xylene	**17.6**	4	0.24	17.2	ug/m3		02/26/20 13:23	GO	
Propene	ND	4	0.516	6.8	ug/m3		02/26/20 13:23	GO	
Styrene	ND	4	0.268	16.8	ug/m3		02/26/20 13:23	GO	
Tetrachloroethene	ND	4	0.304	27.2	ug/m3		02/26/20 13:23	GO	
Toluene	**72.1**	4	0.152	15.2	ug/m3		02/26/20 13:23	GO	

Matrix: Air **Client:** Enthalpy - Berkeley **Collector:** Client
Sampled: 02/19/2020 15:41 **Site:**
Sample #: **425071-007** **Client Sample #:** SV-10@5 **Sample Type:**

Analyte	Result	DF	MDL	RDL	Units	Prepared	Analyzed	By	Notes
trans-1,2-dichloroethene	ND	4	0.268	16	ug/m3		02/26/20 13:23	GO	
trans-1,3-dichloropropene	ND	4	0.244	18	ug/m3		02/26/20 13:23	GO	
Trichloroethene	ND	4	0.28	21.6	ug/m3		02/26/20 13:23	GO	
Trichlorofluoromethane	ND	4	0.352	22.4	ug/m3		02/26/20 13:23	GO	
Vinyl acetate	ND	4	0.16	14	ug/m3		02/26/20 13:23	GO	
Vinyl Chloride	ND	4	0.18	10.4	ug/m3		02/26/20 13:23	GO	
Xylenes (Total)	**74.8**	4	0.24	17.2	ug/m3		02/26/20 13:23	GO	

Surrogate	*% Recovery*	*Limits*	*Notes*
4-Bromofluorobenzene (SUR)	*97*	*60-140*	

QCBatchID: QC1214693 **Analyst:** gortiz **Method:** EPA TO-15
Matrix: Air **Analyzed:** 02/26/2020 **Instrument:** VOA-MS (group)

Blank Summary

Analyte	Blank Result	Units	MDL	RDL	Notes
QC1214693MB1					
1,1,1-Trichloroethane	ND	ug/m3	0.051	5.5	
1,1,2,2-Tetrachloroethane	ND	ug/m3	0.145	6.9	
1,1,2-Trichloroethane	ND	ug/m3	0.07	5.5	
1,1,2-Trichlorotrifluoroethane	ND	ug/m3	0.122	7.7	
1,1-Dichloroethane	ND	ug/m3	0.068	4	
1,1-Dichloroethene	ND	ug/m3	0.095	4	
1,2,4-Trichlorobenzene	ND	ug/m3	1.5	7.4	
1,2,4-Trimethylbenzene	ND	ug/m3	0.123	4.9	
1,2-Dibromoethane	ND	ug/m3	0.113	7.7	
1,2-Dichloro-1,1,2,2-tetrafluoroethane	ND	ug/m3	0.116	7	
1,2-Dichlorobenzene	ND	ug/m3	0.109	6	
1,2-Dichloroethane	ND	ug/m3	0.057	4	
1,2-Dichloropropane	ND	ug/m3	0.061	4.6	
1,3,5-Trimethylbenzene	ND	ug/m3	0.117	4.9	
1,3-Butadiene	ND	ug/m3	0.031	2.2	
1,3-Dichlorobenzene	ND	ug/m3	0.113	6	
1,4-Dichlorobenzene	ND	ug/m3	0.093	6	
1,4-Dioxane	ND	ug/m3	0.074	18	
2-Butanone (MEK)	ND	ug/m3	0.052	15	
2-Hexanone	ND	ug/m3	0.066	20	
4-Ethyltoluene	ND	ug/m3	0.105	4.9	
4-Methyl-2-pentanone (MIBK)	ND	ug/m3	0.081	4.1	
Acetone	ND	ug/m3	0.066	12	
Benzene	ND	ug/m3	0.032	3.2	
Benzyl Chloride	ND	ug/m3	0.112	5.2	
Bromodichloromethane	ND	ug/m3	0.05	6.7	
Bromoform	ND	ug/m3	0.184	10	
Bromomethane	ND	ug/m3	0.054	3.9	
Carbon disulfide	ND	ug/m3	0.037	3.1	
Carbon Tetrachloride	ND	ug/m3	0.104	6.3	
Chlorobenzene	ND	ug/m3	0.076	4.6	
Chlorodibromomethane	ND	ug/m3	0.079	8.5	
Chloroethane	ND	ug/m3	0.072	2.6	
Chloroform	ND	ug/m3	0.071	4.9	
Chloromethane	ND	ug/m3	0.032	2.1	
cis-1,2-Dichloroethene	ND	ug/m3	0.06	4	
cis-1,3-dichloropropene	ND	ug/m3	0.049	4.5	
Cyclohexane	ND	ug/m3	0.048	3.4	
Dichlorodifluoromethane	ND	ug/m3	0.066	4.9	
Ethyl Acetate	ND	ug/m3	0.093	18	
Ethylbenzene	ND	ug/m3	0.064	4.3	
Heptane	ND	ug/m3	0.058	4.1	
Hexachlorobutadiene	ND	ug/m3	2.1	11	
Hexane	ND	ug/m3	0.065	3.5	
Isopropyl alcohol (IPA)	ND	ug/m3	0.057	12	
m and p-Xylene	ND	ug/m3	0.124	4.3	
Methylene chloride	ND	ug/m3	0.049	3.5	
Methyl-t-butyl Ether (MTBE)	ND	ug/m3	0.574	3.6	
Naphthalene	ND	ug/m3	0.046	5.2	
o-Xylene	ND	ug/m3	0.06	4.3	
Propene	ND	ug/m3	0.129	1.7	
Styrene	ND	ug/m3	0.067	4.2	

QCBatchID: QC1214693 **Analyst:** gortiz **Method:** EPA TO-15
Matrix: Air **Analyzed:** 02/26/2020 **Instrument:** VOA-MS (group)

Analyte	Blank Result	Units	MDL	RDL	Notes
QC1214693MB1					
Tetrachloroethene	ND	ug/m3	0.076	6.8	
Toluene	ND	ug/m3	0.038	3.8	
trans-1,2-dichloroethene	ND	ug/m3	0.067	4	
trans-1,3-dichloropropene	ND	ug/m3	0.061	4.5	
Trichloroethene	ND	ug/m3	0.07	5.4	
Trichlorofluoromethane	ND	ug/m3	0.088	5.6	
Vinyl acetate	ND	ug/m3	0.04	3.5	
Vinyl Chloride	ND	ug/m3	0.045	2.6	
Xylenes (Total)	ND	ug/m3	0.06	4.3	

Duplicate Summary

Analyte	Sample Amount	Duplicate Amount	Units	RPD	Limits RPD	Notes
QC1214693DUP1						**Source: 424966-004**
1,1,1-Trichloroethane	ND	0.0	ug/m3	0.0	30	
1,1,2,2-Tetrachloroethane	ND	ND	ug/m3	0.0	30	
1,1,2-Trichloroethane	ND	0.0	ug/m3	0.0	30	
1,1,2-Trichlorotrifluoroethane	ND	0.0	ug/m3	0.0	30	
1,1-Dichloroethane	ND	ND	ug/m3	0.0	30	
1,1-Dichloroethene	ND	0.0	ug/m3	0.0	30	
1,2,4-Trichlorobenzene	ND	ND	ug/m3	0.0	30	
1,2,4-Trimethylbenzene	ND	ND	ug/m3	0.0	30	
1,2-Dibromoethane	ND	0.0	ug/m3	0.0	30	
1,2-Dichloro-1,1,2,2-tetrafluoroethane	ND	0.0	ug/m3	0.0	30	
1,2-Dichlorobenzene	ND	ND	ug/m3	0.0	30	
1,2-Dichloroethane	ND	0.0	ug/m3	0.0	30	
1,2-Dichloropropane	ND	ND	ug/m3	0.0	30	
1,3,5-Trimethylbenzene	ND	ND	ug/m3	0.0	30	
1,3-Butadiene	ND	ND	ug/m3	0.0	30	
1,3-Dichlorobenzene	ND	ND	ug/m3	0.0	30	
1,4-Dichlorobenzene	ND	ND	ug/m3	0.0	30	
1,4-Dioxane	ND	0.0	ug/m3	0.0	30	
2-Butanone (MEK)	ND	ND	ug/m3	0.0	30	
2-Hexanone	ND	0.0	ug/m3	0.0	30	
4-Ethyltoluene	ND	ND	ug/m3	0.0	30	
4-Methyl-2-pentanone (MIBK)	ND	ND	ug/m3	0.0	30	
Acetone	ND	ND	ug/m3	0.0	30	
Benzene	ND	ND	ug/m3	0.0	30	
Benzyl Chloride	ND	ND	ug/m3	0.0	30	
Bromodichloromethane	ND	ND	ug/m3	0.0	30	
Bromoform	ND	ND	ug/m3	0.0	30	
Bromomethane	ND	ND	ug/m3	0.0	30	
Carbon disulfide	ND	ND	ug/m3	0.0	30	
Carbon Tetrachloride	ND	0.0	ug/m3	0.0	30	
Chlorobenzene	ND	ND	ug/m3	0.0	30	
Chlorodibromomethane	ND	0.0	ug/m3	0.0	30	
Chloroethane	ND	0.0	ug/m3	0.0	30	
Chloroform	ND	ND	ug/m3	0.0	30	
Chloromethane	ND	ND	ug/m3	0.0	30	
cis-1,2-Dichloroethene	ND	ND	ug/m3	0.0	30	
cis-1,3-dichloropropene	ND	0.0	ug/m3	0.0	30	
Cyclohexane	ND	ND	ug/m3	0.0	30	
Dichlorodifluoromethane	ND	ND	ug/m3	0.0	30	

QCBatchID: QC1214693 **Analyst:** gortiz **Method:** EPA TO-15
Matrix: Air **Analyzed:** 02/26/2020 **Instrument:** VOA-MS (group)

Analyte	Sample Amount	Duplicate Amount	Units	RPD	Limits RPD	Notes
QC1214693DUP1						**Source: 424966-004**
Ethyl Acetate	ND	ND	ug/m3	0.0	30	
Ethylbenzene	ND	ND	ug/m3	0.0	30	
Heptane	ND	ND	ug/m3	0.0	30	
Hexachlorobutadiene	ND	ND	ug/m3	0.0	30	
Hexane	ND	ND	ug/m3	0.0	30	
Isopropyl alcohol (IPA)	5100	5200	ug/m3	1.9	30	
m and p-Xylene	ND	ND	ug/m3	0.0	30	
Methylene chloride	1100	1200	ug/m3	8.7	30	
Methyl-t-butyl Ether (MTBE)	ND	ND	ug/m3	0.0	30	
o-Xylene	ND	ND	ug/m3	0.0	30	
Propene	ND	ND	ug/m3	0.0	30	
Styrene	ND	ND	ug/m3	0.0	30	
Tetrachloroethene	ND	ND	ug/m3	0.0	30	
Toluene	ND	ND	ug/m3	0.0	30	
trans-1,2-dichloroethene	ND	0.0	ug/m3	0.0	30	
trans-1,3-dichloropropene	ND	0.0	ug/m3	0.0	30	
Trichloroethene	ND	0.0	ug/m3	0.0	30	
Trichlorofluoromethane	ND	ND	ug/m3	0.0	30	
Vinyl acetate	ND	ND	ug/m3	0.0	30	
Vinyl Chloride	ND	0.0	ug/m3	0.0	30	
Xylenes (Total)	0	0.0	ug/m3	0.0	30	

Data Qualifiers and Definitions

Qualifiers

A	See Report Comments.
B	Analyte was present in an associated method blank.
B1	Analyte was present in a sample and associated method blank greater than MDL but less than RDL.
BQ1	No valid test replicates. Sample Toxicity is possible. Best result was reported.
BQ2	No valid test replicates.
BQ3	No valid test replicates. Final DO is less than 1.0 mg/L. Result may be greater.
BQ4	Minor Dissolved Oxygen loss was observed in the blank water check, however, the LCS was within criteria, validating the batch.
BQ5	Minor Dissolved Oxygen loss was observed in the blank water check.
C	Possible laboratory contamination.
D	RPD was not within control limits. The sample data was reported without further clarification.
D1	Lesser amount of sample was used due to insufficient amount of sample supplied.
D2	Reporting limit is elevated due to sample matrix. Target analyte was not detected above the elevated reporting limit.
D3	Insufficient sample was supplied for TCLP. Client was notified. TCLP was performed per the Client's instructions.
DW	Sample result is calculated on a dry weigh basis.
E	Concentration is estimated because it exceeds the quantification limits of the method.
I	The sample was read outside of the method required incubation period.
IR	Inconclusive Result. Legionella is present, however, there is possible non-specific agglutination preventing specific identification.
J	Reported value is estimated
L	The laboratory control sample (LCS) or laboratory control sample duplicate (LCSD) was out of control limits. Associated sample data was reported with qualifier.
L2	LCS did not meet recovery criteria, however, the MS and/or MSD met LCS recovery criteria, validating the batch.
M	The matrix spike (MS) or matrix spike duplicate (MSD) was not within control limits due to matrix interference. The associated LCS and/or LCSD was within control limits and the sample data was reported without further clarification.
M1	The matrix spike (MS) or matrix spike duplicate (MSD) is not within control limits due to matrix interference.
M2	The matrix spike (MS) or matrix spike duplicate (MSD) was not within control limits. The associated LCS and/or LCSD was not within control limits. Sample result is estimated.
N1	Sample chromatography does not match the specified TPH standard pattern.
NC	The analyte concentration in the sample exceeded the spike level by a factor of four or greater, spike recovery and limits do not apply.
P	Sample was received without proper preservation according to EPA guidelines.
P1	Temperature of sample storage refrigerator was out of acceptance limits.
P2	The sample was preserved within 24 hours of collection in accordance with EPA 218.6.
P3	Per Client request, sample was composited for volatile analysis. Sample compositing for volatile analysis is not recommended due to potential loss of target analytes. Results may be biased low.
Q1	Analyte Calibration Verification exceeds criteria. The result is estimated.
Q2	Analyte calibration was not verified and the result was estimated.
Q3	Analyte initial calibration was not available or exceeds criteria. The result was estimated.
S	The surrogate recovery was out of control limits due to matrix interference. The associated method blank surrogate recovery was within control limits and the sample data was reported without further clarification.
S1	The associated surrogate recovery was out of control limits; result is estimated.
S2	The surrogate was diluted out due to the presence of high concentrations of target and/or non-target compounds. Surrogate recoveries in the associated batch QC met recovery criteria.
S3	Internal Standard did not meet recovery limits. Analyte concentration is estimated.
T	Sample was extracted/analyzed past the holding time.
T1	Reanalysis was reported past hold time due to failing replicates in the original analysis (BOD only).
T2	Sample was analyzed ASAP but received and analyzed past the 15 minute holding time.
T3	Sample received and analyzed out of hold time per client's request.
T4	Sample was analyzed out of hold time per client's request.
T5	Reanalysis was reported past hold time. The original analysis was within hold time, but not reportable.
T6	Hold time is indeterminable due to unspecified sampling time.
T7	Sample was analyzed past hold time due to insufficient time remaining at time of receipt.

Definitions

DF	Dilution Factor
MDL	Method Detection Limit. Result is reported ND when it is less than or equal to MDL.
ND	Analyte was not detected or was less than the detection limit.
NR	Not Reported. See Report Comments.
RDL	Reporting Detection Limit
TIC	Tentatively Identified Compounds

425071

Enthalpy Berkeley

2323 Fifth Street
Berkeley, CA 94710
(510) 486-0900
(510) 486-0532

Project Number: 318407
Site: 2012 Berkeley Way

Subcontract Laboratory:
Enthalpy Analytical
931 W Barkley Avenue
Orange, CA 92868
(714) 771-6900
ATTN: Lisa Nguyen

Results due: 2/26/20 Report Level: II

Please send report to: Jess Silberman (Jessica.Silberman@enthalpy.com)
and ClientServices.Berkeley@enthalpy.com
*** Please report using Sample ID rather than Enthalpy (Berkeley) Lab #.

Sample ID	Sampled	Matrix	Analysis	Lab #	Comments
SV-8@6	02/19 14:14	Air	TO-15	318407-001	
SV-9@5	02/19 13:41	Air	TO-15	318407-002	
SV-12@5	02/19 12:57	Air	TO-15	318407-003	
SV-7@5	02/19 15:19	Air	TO-15	318407-004	
SV-12@15	02/19 15:35	Air	TO-15	318407-005	
SV-6@6	02/19 15:42	Air	TO-15	318407-006	
SV-10@5	02/19 15:41	Air	TO-15	318407-007	

Notes:	Relinquished By:	Received By:
* Check with Jess before running sample 5	Date/Time: 2/21/20 16:02	Date/Time: 2/22/20 939
	Date/Time:	Date/Time:

Signature on this form constitutes a firm Purchase Order for the services requested above.

Page 1 of 1

Curtis & Tompkins, Ltd. **MSAIR Air Sample Prep Benchbook** **Benchbook#: BK4310**
Page: 46

Date & Initials	Sample ID	Canister ID	Initial Pressure (psia)	Final Pressure (psia)	Dilution Factor	Comments
2/12/20	318227-008	C00514	10.43	26.36	2.53X	
ARC	-009	C00244	13.32	26.30	1.97X	
	-010	C00130	13.09	26.25	2.01X	
	-011	C00336	12.58	26.40	2.10X	
	-012	C00319	14.37	26.43	1.84X	
	-013	C00229	8.56	26.36	3.08X	
	-014	C00441	14.11	26.35	1.87X	
	-015	C00150	12.85	26.21	2.04X	
	-016	C00279	12.32	26.56	2.16X	
	-017	C00322	13.34	26.33	1.97X	
	-018	C00253	12.08	26.30	2.18X	
	-019	C00422	13.93	26.34	1.89X	
	-020	C00101	12.06	26.36	2.19X	
	-021	C00250	15.05	26.45	1.76X	
	-022	C00080	9.77	26.57	2.72X	
	Blank	C00355	—	—	1X	
2/19/20	318376-001	C00436	13.90	26.33	1.89X	
ARC	318376-002	C00532	13.58	26.38	1.94X	
	318376-003	C00290	14.02	26.48	1.89X	
	318376-004	C00307	14.36	26.33	1.83X	
	318376-005	C00433	13.51	26.52	1.96X	
	318376-006	C00520	12.73	26.36	2.07X	
	318376-007	C00515	13.72	26.29	1.92X	
	318376-008	C00530	13.92	26.26	1.89X	
	318376-009	C00175	13.36	26.46	1.98X	
	Blank	C00428	—	—	1X	
	318407-001	C00386	12.12	26.56	2.19X	
	318407-002	C00163	12.82	26.21	2.04X	
	318407-003	C00560	12.48	26.35	2.11X	
	318407-004	C00510	13.43	~~26~~ 27.01	2.01X	
	318407-005	C00268	3.89	26.20	6.74X	
	318407-006	C00442	12.42	26.29	2.12X	
	318407-007	C00083	11.27	26.24	2.33X	
2/20/20	318405-001	C00027	0.13	26	[illegible]	
ARC	318405-002	~~C010~~ C00229	0.26	26	1[illegible]X	
	Blank	C00033	—	—	1X	

Reviewed by / Date: _____ Version 201708

ENTHALPY ANALYTICAL

SAMPLE ACCEPTANCE CHECKLIST

Section 1
Client: Enthalpy Berkeley Project: 318407
Date Received: 2/28/20 Sampler's Name Present: ☐ Yes ☑ No

Section 2
Sample(s) received in a cooler? ☐ Yes, How many? _____ ☐ No (skip section 2) Sample Temp (°C) (No Cooler): ambient
Sample Temp (°C), One from each cooler: #1: _____ #2: _____ #3: _____ #4: _____
(Acceptance range is < 6°C but not frozen (for Microbiology samples, acceptance range is < 10°C but not frozen). It is acceptable for samples collected the same day as sample receipt to have a higher temperature as long as there is evidence that cooling has begun.)
Shipping Information: _____

Section 3
Was the cooler packed with: ☐ Ice ☐ Ice Packs ☐ Bubble Wrap ☐ Styrofoam ☐ Paper ☐ None ☐ Other _____
Cooler Temp (°C): #1: _____ #2: _____ #3: _____ #4: _____

Section 4	YES	NO	N/A
Was a COC received?	✓		
Are sample IDs present?	✓		
Are sampling dates & times present?	✓		
Is a relinquished signature present?	✓		
Are the tests required clearly indicated on the COC?	✓		
Are custody seals present?		✓	
If custody seals are present, were they intact?			✓
Are all samples sealed in plastic bags? (Recommended for Microbiology samples)			✓
Did all samples arrive intact? If no, indicate in Section 4 below.	✓		
Did all bottle labels agree with COC? (ID, dates and times)	✓		
Were the samples collected in the correct containers for the required tests?	✓		
Are the containers labeled with the correct preservatives?			✓
Is there headspace in the VOA vials greater than 5-6 mm in diameter?			✓
Was a sufficient amount of sample submitted for the requested tests?	✓		

Section 5 Explanations/Comments
Air Samples

Section 6
For discrepancies, how was the Project Manager notified? ☐ Verbal PM Initials: _____ Date/Time _____
☐ Email (email sent to/on): _____ / _____
Project Manager's response:

Completed By: _____ Date: 2/28/20

Enthalpy Analytical
2323 Fifth Street
Berkeley, CA 94710
(510) 486-0900

enthalpy.com

Lab Job Number: 319292
Report Level: II
Report Date: 04/29/2020

Analytical Report *prepared for:*

Alexis White
Rincon Consultants
449 15th Street #303
Oakland, CA 94612

Project: 18-06102 - 2012 Berkeley Way

Authorized for release by:

Patrick McCarthy, Project Manager
(510) 204-2236 ext 13115
patrick.mccarthy@enthalpy.com

This data package has been reviewed for technical correctness and completeness. Release of this data has been authorized by the Laboratory Manager or the Manager's designee, as verified by the above signature which applies to this PDF file as well as any associated electronic data deliverable files. The results contained in this report meet all requirements of NELAP and pertain only to those samples which were submitted for analysis. This report may be reproduced only in its entirety.

CA ELAP# 2896, NELAP# 4044-001

ENTHALPY ANALYTICAL

Sample Summary

Alexis White
Rincon Consultants
449 15th Street #303
Oakland, CA 94612

Lab Job #:	319292
Project No:	18-06102
Location:	2012 Berkeley Way
Date Received:	04/13/20

Sample ID	Lab ID	Collected	Matrix
SV-12A	319292-001	04/13/20 14:09	Air
SV-15	319292-002	04/13/20 14:21	Air
SV-13	319292-003	04/13/20 14:54	Air
SV-9A	319292-004	04/13/20 15:25	Air

ENTHALPY ANALYTICAL

Case Narrative

Rincon Consultants 449 15th Street #303 Oakland, CA 94612 Alexis White	Lab Job Number: 319292 Project No: 18-06102 Location: 2012 Berkeley Way Date Received: 04/13/20

This data package contains sample and QC results for four air samples, requested for the above referenced project on 04/13/20. The samples were received cold and intact.

Volatile Organics in Air (EPA TO-15):
Enthalpy Analytical in Orange, CA performed the analysis (NELAP certified). Please see the Enthalpy Analytical case narrative.

(ASTM D1946):
Enthalpy Analytical in Orange, CA performed the analysis (NELAP certified). Please see the Enthalpy Analytical case narrative.

ENTHALPY ANALYTICAL

Detection Summary for 319292

Client: Rincon Consultants
Project: 18-06102
Location 2012 Berkeley Way

No detections for SV-12A, Lab ID 319292-001

No detections for SV-15, Lab ID 319292-002

No detections for SV-13, Lab ID 319292-003

No detections for SV-9A, Lab ID 319292-004

Results for any subcontracted analyses are not included in this summary. Data qualifiers and additional information necessary for the interpretation of the test results are contained in the PDF file and may not be included in this summary.

CHAIN OF CUSTODY

ENTHALPY ANALYTICAL
Formerly Curtis & Tompkins Labs
2323 Fifth Street
Berkeley, CA 94710
Phone (510) 486-0900
Fax (510) 486-0532

Page 1 of 1
Chain of Custody #

C&T LOGIN # 319292

Project No:
Project Name: 2012 Berkeley
Project P. O. No:
EDD Format: Report Level ☐ II ☐ III ☐ IV
Turnaround Time: ☐ RUSH ☒ Standard

Sampler: Alex Cruz
Report To: Alexis White
Company: Rincon Consultants
Telephone:
Email: awhite@rinconconsultants.com

Lab No.	Sample ID.	SAMPLING Date Collected	SAMPLING Time Collected	MATRIX Water	MATRIX Solid	MATRIX Air	# of Containers	CHEMICAL PRESERVATIVE HCl	H2SO4	HNO3	NaOH	None	ANALYTICAL REQUEST 1/OCs TO-15	Fixed Gases
	SV-12a	4/13/20	1409			X	1						X	X
	SV-15	"	1421			"	"						"	"
	SV-13	"	1454			"	"						"	"
	SV-9a	"	1525			"	"						"	"

Notes:
Report to MDLs.
RLs < ESLs per Alexis White

SAMPLE RECEIPT
☐ Intact
☐ Cold
☐ On Ice
☐ Ambient

RELINQUISHED BY:
DATE: 4/13/20 TIME:
DATE: TIME:
DATE: TIME:

RECEIVED BY:
DATE: 4/13/20 TIME: 1553
DATE: TIME:
DATE: TIME:

Laboratory Job Number 319292

Subcontracted Products

Enthalpy Analytical

Enthalpy Analytical
931 West Barkley Ave
Orange, CA 92868
(714) 771-6900

enthalpy.com

Lab Job Number: 427164
Report Level: II
Report Date: 04/29/2020

Analytical Report *prepared for:*

Jess Silberman
Enthalpy Analytical - Berkeley
2323 Fifth Street
Berkeley, CA 94710

Location: BK-319292

Authorized for release by:

Lisa Nguyen, Project Manager
ext 10323
lisa.nguyen@enthalpy.com

This data package has been reviewed for technical correctness and completeness. Release of this data has been authorized by the Laboratory Manager or the Manager's designee, as verified by the above signature which applies to this PDF file as well as any associated electronic data deliverable files. The results contained in this report meet all requirements of NELAP and pertain only to those samples which were submitted for analysis. This report may be reproduced only in its entirety.

ENTHALPY ANALYTICAL

Sample Summary

Jess Silberman
Enthalpy Analytical - Berkeley
2323 Fifth Street
Berkeley, CA 94710

Lab Job #: 427164
Location: BK-319292
Date Received: 04/15/20

Sample ID	Lab ID	Collected	Matrix
SV-12A	427164-001	04/13/20 14:09	Air
SV-15	427164-002	04/13/20 14:21	Air
SV-13	427164-003	04/13/20 14:54	Air
SV-9A	427164-004	04/13/20 15:25	Air

ENTHALPY ANALYTICAL

Enthalpy Analytical - Berkeley
Berkeley, CA 94710
(510) 486-0900 / Fax: (510) 486-0532

Subcontract Laboratory:
Enthalpy Analytical
931 W Barkley Avenue
Orange, CA 92868
ATTN: Lisa Nguyen
PO #: Required, to be sent via email

Enthalpy Order: BK-319292
PM: Jess Silberman
Email: Jessica.Silberman@enthalpy.com
CC: ClientServices.Berkeley@enthalpy.com
Phone: (510) 204-2223

Results Due: Standard TAT
Report Level: II
Report To: RL
EDDs: Enthalpy Full QC with Analysis Time

Notes: 427164

Sample ID	Collected	Lab ID	# Cont.	Matrix	Analysis Requested	Comment
SV-12A	13-APR-2020 14:09	319292-001	1	Air	ASTM D1946 Permanent Gases	
				Air	EPA TO-15	
SV-15	13-APR-2020 14:21	319292-002	1	Air	ASTM D1946 Permanent Gases	
				Air	EPA TO-15	
SV-13	13-APR-2020 14:54	319292-003	1	Air	ASTM D1946 Permanent Gases	
				Air	EPA TO-15	
SV-9A	13-APR-2020 15:25	319292-004	1	Air	ASTM D1946 Permanent Gases	
				Air	EPA TO-15	

Notes:	Relinquished By:	Received By:
	Date: 4/14/20 14:56	Date: 4/15/20 0903
	Date:	Date:
	Date:	Date:

ENTHALPY ANALYTICAL

SAMPLE ACCEPTANCE CHECKLIST

Section 1

Client: ENTHALPY BERKELEY Project: _____

Date Received: 04/15/22 Sampler's Name Present: ☐ Yes ☑ No

Section 2

Sample(s) received in a cooler? ☐ Yes, How many? _____ ☑ No (skip section 2) Sample Temp (°C) (No Cooler): AMBIENT

Sample Temp (°C), One from each cooler: #1: _____ #2: _____ #3: _____ #4: _____

(Acceptance range is < 6°C but not frozen (for Microbiology samples, acceptance range is < 10°C but not frozen). It is acceptable for samples collected the same day as sample receipt to have a higher temperature as long as there is evidence that cooling has begun.)

Shipping Information: GLS

Section 3

Was the cooler packed with: ☐ Ice ☐ Ice Packs ☐ Bubble Wrap ☐ Styrofoam ☐ Paper ☐ None ☐ Other _____

Cooler Temp (°C): #1: _____ #2: _____ #3: _____ #4: _____

Section 4	YES	NO	N/A
Was a COC received?	✓		
Are sample IDs present?	✓		
Are sampling dates & times present?	✓		
Is a relinquished signature present?	✓		
Are the tests required clearly indicated on the COC?	✓		
Are custody seals present?		✓	
If custody seals are present, were they intact?			✓
Are all samples sealed in plastic bags? (Recommended for Microbiology samples)			✓
Did all samples arrive intact? If no, indicate in Section 4 below.	✓		
Did all bottle labels agree with COC? (ID, dates and times)	✓		
Were the samples collected in the correct containers for the required tests?	✓		
Are the containers labeled with the correct preservatives?			✓
Is there headspace in the VOA vials greater than 5-6 mm in diameter?			✓
Was a sufficient amount of sample submitted for the requested tests?	✓		

Section 5 Explanations/Comments

_____

_____

_____

Section 6

For discrepancies, how was the Project Manager notified? ☐ Verbal PM Initials: _____ Date/Time _____

☐ Email (email sent to/on): _____ / _____

Project Manager's response:

Completed By: _____ Date: 04/15/22

ENTHALPY ANALYTICAL

Analysis Results for 427164

Jess Silberman
Enthalpy Analytical - Berkeley
2323 Fifth Street
Berkeley, CA 94710

Lab Job #: 427164
Location: BK-319292
Date Received: 04/15/20

Sample ID: SV-12A **Lab ID: 427164-001** **Collected: 04/13/20 14:09**
Matrix: Air

427164-001 Analyte	Result	Qual	Units	RL	DF	Batch	Prepared	Analyzed	Chemist
Method: ASTM D1946 Prep Method: METHOD									
Helium	ND		mol %	0.15	1.5	244837	04/20/20	04/20/20	GVO
Carbon Monoxide	ND		mol %	0.15	1.5	244837	04/20/20	04/20/20	GVO
Carbon Dioxide	**3.0**		mol %	0.15	1.5	244837	04/20/20	04/20/20	GVO
Oxygen	**17**		mol %	0.15	1.5	244837	04/20/20	04/20/20	GVO
Methane	ND		mol %	0.15	1.5	244837	04/20/20	04/20/20	GVO
Nitrogen	**79**		mol %	0.15	1.5	244837	04/20/20	04/20/20	GVO
Method: EPA TO-15 Prep Method: METHOD									
1,4-Dioxane	ND		ppbv	0.30	0.3	244628	04/15/20 22:00	04/15/20 22:00	GVO
1,4-Dioxane	ND		ug/m3	1.1	0.3	244628	04/15/20 22:00	04/15/20 22:00	GVO
Ethanol	ND		ppbv	1.5	0.3	244628	04/15/20 22:00	04/15/20 22:00	GVO
Ethanol	ND		ug/m3	2.8	0.3	244628	04/15/20 22:00	04/15/20 22:00	GVO
Propylene	ND		ppbv	0.30	0.3	244628	04/15/20 22:00	04/15/20 22:00	GVO
Propylene	ND		ug/m3	0.52	0.3	244628	04/15/20 22:00	04/15/20 22:00	GVO
Freon 12	ND		ppbv	0.30	0.3	244628	04/15/20 22:00	04/15/20 22:00	GVO
Freon 12	ND		ug/m3	1.5	0.3	244628	04/15/20 22:00	04/15/20 22:00	GVO
Freon 114	ND		ppbv	0.30	0.3	244628	04/15/20 22:00	04/15/20 22:00	GVO
Freon 114	ND		ug/m3	2.1	0.3	244628	04/15/20 22:00	04/15/20 22:00	GVO
Chloromethane	ND		ppbv	0.30	0.3	244628	04/15/20 22:00	04/15/20 22:00	GVO
Chloromethane	ND		ug/m3	0.62	0.3	244628	04/15/20 22:00	04/15/20 22:00	GVO
Vinyl Chloride	ND		ppbv	0.30	0.3	244628	04/15/20 22:00	04/15/20 22:00	GVO
Vinyl Chloride	ND		ug/m3	0.77	0.3	244628	04/15/20 22:00	04/15/20 22:00	GVO
1,3-Butadiene	ND		ppbv	0.30	0.3	244628	04/15/20 22:00	04/15/20 22:00	GVO
1,3-Butadiene	ND		ug/m3	0.66	0.3	244628	04/15/20 22:00	04/15/20 22:00	GVO
Bromomethane	ND		ppbv	0.30	0.3	244628	04/15/20 22:00	04/15/20 22:00	GVO
Bromomethane	ND		ug/m3	1.2	0.3	244628	04/15/20 22:00	04/15/20 22:00	GVO
Chloroethane	ND		ppbv	0.30	0.3	244628	04/15/20 22:00	04/15/20 22:00	GVO
Chloroethane	ND		ug/m3	0.79	0.3	244628	04/15/20 22:00	04/15/20 22:00	GVO
Trichlorofluoromethane	ND		ppbv	0.30	0.3	244628	04/15/20 22:00	04/15/20 22:00	GVO
Trichlorofluoromethane	ND		ug/m3	1.7	0.3	244628	04/15/20 22:00	04/15/20 22:00	GVO
1,1-Dichloroethene	ND		ppbv	0.30	0.3	244628	04/15/20 22:00	04/15/20 22:00	GVO
1,1-Dichloroethene	ND		ug/m3	1.2	0.3	244628	04/15/20 22:00	04/15/20 22:00	GVO
Freon 113	ND		ppbv	0.30	0.3	244628	04/15/20 22:00	04/15/20 22:00	GVO
Freon 113	ND		ug/m3	2.3	0.3	244628	04/15/20 22:00	04/15/20 22:00	GVO
Acetone	ND		ppbv	1.5	0.3	244628	04/15/20 22:00	04/15/20 22:00	GVO

Results for any subcontracted analyses are not included in this section.

ENTHALPY ANALYTICAL

Analysis Results for 427164

427164-001 Analyte	Result	Qual	Units	RL	DF	Batch	Prepared	Analyzed	Chemist
Acetone	ND		ug/m3	3.6	0.3	244628	04/15/20 22:00	04/15/20 22:00	GVO
Carbon Disulfide	ND		ppbv	0.30	0.3	244628	04/15/20 22:00	04/15/20 22:00	GVO
Carbon Disulfide	ND		ug/m3	0.93	0.3	244628	04/15/20 22:00	04/15/20 22:00	GVO
Isopropanol (IPA)	ND		ppbv	1.5	0.3	244628	04/15/20 22:00	04/15/20 22:00	GVO
Isopropanol (IPA)	ND		ug/m3	3.7	0.3	244628	04/15/20 22:00	04/15/20 22:00	GVO
Methylene Chloride	**0.35**		ppbv	0.30	0.3	244628	04/15/20 22:00	04/15/20 22:00	GVO
Methylene Chloride	**1.2**		ug/m3	1.0	0.3	244628	04/15/20 22:00	04/15/20 22:00	GVO
trans-1,2-Dichloroethene	ND		ppbv	0.30	0.3	244628	04/15/20 22:00	04/15/20 22:00	GVO
trans-1,2-Dichloroethene	ND		ug/m3	1.2	0.3	244628	04/15/20 22:00	04/15/20 22:00	GVO
MTBE	ND		ppbv	0.30	0.3	244628	04/15/20 22:00	04/15/20 22:00	GVO
MTBE	ND		ug/m3	1.1	0.3	244628	04/15/20 22:00	04/15/20 22:00	GVO
n-Hexane	ND		ppbv	0.30	0.3	244628	04/15/20 22:00	04/15/20 22:00	GVO
n-Hexane	ND		ug/m3	1.1	0.3	244628	04/15/20 22:00	04/15/20 22:00	GVO
1,1-Dichloroethane	ND		ppbv	0.30	0.3	244628	04/15/20 22:00	04/15/20 22:00	GVO
1,1-Dichloroethane	ND		ug/m3	1.2	0.3	244628	04/15/20 22:00	04/15/20 22:00	GVO
Vinyl Acetate	ND		ppbv	1.5	0.3	244628	04/15/20 22:00	04/15/20 22:00	GVO
Vinyl Acetate	ND		ug/m3	5.3	0.3	244628	04/15/20 22:00	04/15/20 22:00	GVO
cis-1,2-Dichloroethene	ND		ppbv	0.30	0.3	244628	04/15/20 22:00	04/15/20 22:00	GVO
cis-1,2-Dichloroethene	ND		ug/m3	1.2	0.3	244628	04/15/20 22:00	04/15/20 22:00	GVO
2-Butanone	ND		ppbv	1.5	0.3	244628	04/15/20 22:00	04/15/20 22:00	GVO
2-Butanone	ND		ug/m3	4.4	0.3	244628	04/15/20 22:00	04/15/20 22:00	GVO
Ethyl Acetate	ND		ppbv	0.75	0.3	244628	04/15/20 22:00	04/15/20 22:00	GVO
Ethyl Acetate	ND		ug/m3	2.7	0.3	244628	04/15/20 22:00	04/15/20 22:00	GVO
Chloroform	ND		ppbv	0.30	0.3	244628	04/15/20 22:00	04/15/20 22:00	GVO
Chloroform	ND		ug/m3	1.5	0.3	244628	04/15/20 22:00	04/15/20 22:00	GVO
1,1,1-Trichloroethane	ND		ppbv	0.30	0.3	244628	04/15/20 22:00	04/15/20 22:00	GVO
1,1,1-Trichloroethane	ND		ug/m3	1.6	0.3	244628	04/15/20 22:00	04/15/20 22:00	GVO
Cyclohexane	ND		ppbv	0.30	0.3	244628	04/15/20 22:00	04/15/20 22:00	GVO
Cyclohexane	ND		ug/m3	1.0	0.3	244628	04/15/20 22:00	04/15/20 22:00	GVO
Carbon Tetrachloride	ND		ppbv	0.30	0.3	244628	04/15/20 22:00	04/15/20 22:00	GVO
Carbon Tetrachloride	ND		ug/m3	1.9	0.3	244628	04/15/20 22:00	04/15/20 22:00	GVO
Benzene	ND		ppbv	0.30	0.3	244628	04/15/20 22:00	04/15/20 22:00	GVO
Benzene	ND		ug/m3	0.96	0.3	244628	04/15/20 22:00	04/15/20 22:00	GVO
1,2-Dichloroethane	ND		ppbv	0.30	0.3	244628	04/15/20 22:00	04/15/20 22:00	GVO
1,2-Dichloroethane	ND		ug/m3	1.2	0.3	244628	04/15/20 22:00	04/15/20 22:00	GVO
n-Heptane	ND		ppbv	0.30	0.3	244628	04/15/20 22:00	04/15/20 22:00	GVO
n-Heptane	ND		ug/m3	1.2	0.3	244628	04/15/20 22:00	04/15/20 22:00	GVO
Trichloroethene	ND		ppbv	0.30	0.3	244628	04/15/20 22:00	04/15/20 22:00	GVO
Trichloroethene	ND		ug/m3	1.6	0.3	244628	04/15/20 22:00	04/15/20 22:00	GVO
1,2-Dichloropropane	ND		ppbv	0.30	0.3	244628	04/15/20 22:00	04/15/20 22:00	GVO
1,2-Dichloropropane	ND		ug/m3	1.4	0.3	244628	04/15/20 22:00	04/15/20 22:00	GVO
Bromodichloromethane	ND		ppbv	0.30	0.3	244628	04/15/20 22:00	04/15/20 22:00	GVO
Bromodichloromethane	ND		ug/m3	2.0	0.3	244628	04/15/20 22:00	04/15/20 22:00	GVO
cis-1,3-Dichloropropene	ND		ppbv	0.30	0.3	244628	04/15/20 22:00	04/15/20 22:00	GVO
cis-1,3-Dichloropropene	ND		ug/m3	1.4	0.3	244628	04/15/20 22:00	04/15/20 22:00	GVO
4-Methyl-2-Pentanone	ND		ppbv	0.30	0.3	244628	04/15/20 22:00	04/15/20 22:00	GVO

Results for any subcontracted analyses are not included in this section.

ENTHALPY ANALYTICAL

Analysis Results for 427164

427164-001 Analyte	Result	Qual	Units	RL	DF	Batch	Prepared	Analyzed	Chemist
4-Methyl-2-Pentanone	ND		ug/m3	1.2	0.3	244628	04/15/20 22:00	04/15/20 22:00	GVO
Toluene	ND		ppbv	0.30	0.3	244628	04/15/20 22:00	04/15/20 22:00	GVO
Toluene	ND		ug/m3	1.1	0.3	244628	04/15/20 22:00	04/15/20 22:00	GVO
trans-1,3-Dichloropropene	ND		ppbv	0.30	0.3	244628	04/15/20 22:00	04/15/20 22:00	GVO
trans-1,3-Dichloropropene	ND		ug/m3	1.4	0.3	244628	04/15/20 22:00	04/15/20 22:00	GVO
1,1,2-Trichloroethane	ND		ppbv	0.30	0.3	244628	04/15/20 22:00	04/15/20 22:00	GVO
1,1,2-Trichloroethane	ND		ug/m3	1.6	0.3	244628	04/15/20 22:00	04/15/20 22:00	GVO
Tetrachloroethene	ND		ppbv	0.30	0.3	244628	04/15/20 22:00	04/15/20 22:00	GVO
Tetrachloroethene	ND		ug/m3	2.0	0.3	244628	04/15/20 22:00	04/15/20 22:00	GVO
2-Hexanone	ND		ppbv	0.30	0.3	244628	04/15/20 22:00	04/15/20 22:00	GVO
2-Hexanone	ND		ug/m3	1.2	0.3	244628	04/15/20 22:00	04/15/20 22:00	GVO
Dibromochloromethane	ND		ppbv	0.30	0.3	244628	04/15/20 22:00	04/15/20 22:00	GVO
Dibromochloromethane	ND		ug/m3	2.6	0.3	244628	04/15/20 22:00	04/15/20 22:00	GVO
1,2-Dibromoethane	ND		ppbv	0.30	0.3	244628	04/15/20 22:00	04/15/20 22:00	GVO
1,2-Dibromoethane	ND		ug/m3	2.3	0.3	244628	04/15/20 22:00	04/15/20 22:00	GVO
Chlorobenzene	ND		ppbv	0.30	0.3	244628	04/15/20 22:00	04/15/20 22:00	GVO
Chlorobenzene	ND		ug/m3	1.4	0.3	244628	04/15/20 22:00	04/15/20 22:00	GVO
Ethylbenzene	ND		ppbv	0.30	0.3	244628	04/15/20 22:00	04/15/20 22:00	GVO
Ethylbenzene	ND		ug/m3	1.3	0.3	244628	04/15/20 22:00	04/15/20 22:00	GVO
m,p-Xylenes	ND		ppbv	0.60	0.3	244628	04/15/20 22:00	04/15/20 22:00	GVO
m,p-Xylenes	ND		ug/m3	2.6	0.3	244628	04/15/20 22:00	04/15/20 22:00	GVO
o-Xylene	ND		ppbv	0.30	0.3	244628	04/15/20 22:00	04/15/20 22:00	GVO
o-Xylene	ND		ug/m3	1.3	0.3	244628	04/15/20 22:00	04/15/20 22:00	GVO
Styrene	ND		ppbv	0.30	0.3	244628	04/15/20 22:00	04/15/20 22:00	GVO
Styrene	ND		ug/m3	1.3	0.3	244628	04/15/20 22:00	04/15/20 22:00	GVO
Bromoform	ND		ppbv	0.30	0.3	244628	04/15/20 22:00	04/15/20 22:00	GVO
Bromoform	ND		ug/m3	3.1	0.3	244628	04/15/20 22:00	04/15/20 22:00	GVO
1,1,2,2-Tetrachloroethane	ND		ppbv	0.30	0.3	244628	04/15/20 22:00	04/15/20 22:00	GVO
1,1,2,2-Tetrachloroethane	ND		ug/m3	2.1	0.3	244628	04/15/20 22:00	04/15/20 22:00	GVO
4-Ethyltoluene	ND		ppbv	0.30	0.3	244628	04/15/20 22:00	04/15/20 22:00	GVO
4-Ethyltoluene	ND		ug/m3	1.5	0.3	244628	04/15/20 22:00	04/15/20 22:00	GVO
1,3,5-Trimethylbenzene	ND		ppbv	0.30	0.3	244628	04/15/20 22:00	04/15/20 22:00	GVO
1,3,5-Trimethylbenzene	ND		ug/m3	1.5	0.3	244628	04/15/20 22:00	04/15/20 22:00	GVO
1,2,4-Trimethylbenzene	ND		ppbv	0.30	0.3	244628	04/15/20 22:00	04/15/20 22:00	GVO
1,2,4-Trimethylbenzene	ND		ug/m3	1.5	0.3	244628	04/15/20 22:00	04/15/20 22:00	GVO
1,3-Dichlorobenzene	**2.1**		ppbv	0.30	0.3	244628	04/15/20 22:00	04/15/20 22:00	GVO
1,3-Dichlorobenzene	**13**		ug/m3	1.8	0.3	244628	04/15/20 22:00	04/15/20 22:00	GVO
1,4-Dichlorobenzene	ND		ppbv	0.30	0.3	244628	04/15/20 22:00	04/15/20 22:00	GVO
1,4-Dichlorobenzene	ND		ug/m3	1.8	0.3	244628	04/15/20 22:00	04/15/20 22:00	GVO
Benzyl chloride	ND		ppbv	1.5	0.3	244628	04/15/20 22:00	04/15/20 22:00	GVO
Benzyl chloride	ND		ug/m3	7.8	0.3	244628	04/15/20 22:00	04/15/20 22:00	GVO
1,2-Dichlorobenzene	ND		ppbv	0.30	0.3	244628	04/15/20 22:00	04/15/20 22:00	GVO
1,2-Dichlorobenzene	ND		ug/m3	1.8	0.3	244628	04/15/20 22:00	04/15/20 22:00	GVO
1,2,4-Trichlorobenzene	ND		ppbv	1.5	0.3	244628	04/15/20 22:00	04/15/20 22:00	GVO
1,2,4-Trichlorobenzene	ND		ug/m3	11	0.3	244628	04/15/20 22:00	04/15/20 22:00	GVO
Hexachlorobutadiene	ND		ppbv	0.30	0.3	244628	04/15/20 22:00	04/15/20 22:00	GVO

Results for any subcontracted analyses are not included in this section.

ENTHALPY ANALYTICAL

Analysis Results for 427164

427164-001 Analyte	Result	Qual	Units	RL	DF	Batch	Prepared	Analyzed	Chemist
Hexachlorobutadiene	ND		ug/m3	3.2	0.3	244628	04/15/20 22:00	04/15/20 22:00	GVO
Naphthalene	ND		ppbv	3.0	1.5	244628	04/15/20 22:00	04/15/20 22:00	GVO
Naphthalene	ND		ug/m3	16	1.5	244628	04/15/20 22:00	04/15/20 22:00	GVO
Xylene (total)	ND		ppbv	0.30	0.3	244628	04/15/20 22:00	04/15/20 22:00	GVO
Xylene (total)	ND		ug/m3	1.3	0.3	244628	04/15/20 22:00	04/15/20 22:00	GVO
Surrogates				**Limits**					
Bromofluorobenzene	100%		%REC	60-140	0.3	244628	04/15/20 22:00	04/15/20 22:00	GVO

Results for any subcontracted analyses are not included in this section.

ENTHALPY ANALYTICAL

Analysis Results for 427164

Sample ID: SV-15	Lab ID: 427164-002	Collected: 04/13/20 14:21
	Matrix: Air	

427164-002 Analyte	Result	Qual	Units	RL	DF	Batch	Prepared	Analyzed	Chemist
Method: ASTM D1946 Prep Method: METHOD									
Helium	ND		mol %	0.15	1.5	244837	04/20/20	04/20/20	GVO
Carbon Monoxide	ND		mol %	0.15	1.5	244837	04/20/20	04/20/20	GVO
Carbon Dioxide	**3.4**		mol %	0.15	1.5	244837	04/20/20	04/20/20	GVO
Oxygen	**17**		mol %	0.15	1.5	244837	04/20/20	04/20/20	GVO
Methane	ND		mol %	0.15	1.5	244837	04/20/20	04/20/20	GVO
Nitrogen	**79**		mol %	0.15	1.5	244837	04/20/20	04/20/20	GVO
Method: EPA TO-15 Prep Method: METHOD									
1,4-Dioxane	ND		ppbv	0.30	0.3	244628	04/15/20 22:47	04/15/20 22:47	GVO
1,4-Dioxane	ND		ug/m3	1.1	0.3	244628	04/15/20 22:47	04/15/20 22:47	GVO
Ethanol	ND		ppbv	1.5	0.3	244628	04/15/20 22:47	04/15/20 22:47	GVO
Ethanol	ND		ug/m3	2.8	0.3	244628	04/15/20 22:47	04/15/20 22:47	GVO
Propylene	ND		ppbv	0.30	0.3	244628	04/15/20 22:47	04/15/20 22:47	GVO
Propylene	ND		ug/m3	0.52	0.3	244628	04/15/20 22:47	04/15/20 22:47	GVO
Freon 12	ND		ppbv	0.30	0.3	244628	04/15/20 22:47	04/15/20 22:47	GVO
Freon 12	ND		ug/m3	1.5	0.3	244628	04/15/20 22:47	04/15/20 22:47	GVO
Freon 114	ND		ppbv	0.30	0.3	244628	04/15/20 22:47	04/15/20 22:47	GVO
Freon 114	ND		ug/m3	2.1	0.3	244628	04/15/20 22:47	04/15/20 22:47	GVO
Chloromethane	ND		ppbv	0.30	0.3	244628	04/15/20 22:47	04/15/20 22:47	GVO
Chloromethane	ND		ug/m3	0.62	0.3	244628	04/15/20 22:47	04/15/20 22:47	GVO
Vinyl Chloride	ND		ppbv	0.30	0.3	244628	04/15/20 22:47	04/15/20 22:47	GVO
Vinyl Chloride	ND		ug/m3	0.77	0.3	244628	04/15/20 22:47	04/15/20 22:47	GVO
1,3-Butadiene	ND		ppbv	0.30	0.3	244628	04/15/20 22:47	04/15/20 22:47	GVO
1,3-Butadiene	ND		ug/m3	0.66	0.3	244628	04/15/20 22:47	04/15/20 22:47	GVO
Bromomethane	ND		ppbv	0.30	0.3	244628	04/15/20 22:47	04/15/20 22:47	GVO
Bromomethane	ND		ug/m3	1.2	0.3	244628	04/15/20 22:47	04/15/20 22:47	GVO
Chloroethane	ND		ppbv	0.30	0.3	244628	04/15/20 22:47	04/15/20 22:47	GVO
Chloroethane	ND		ug/m3	0.79	0.3	244628	04/15/20 22:47	04/15/20 22:47	GVO
Trichlorofluoromethane	ND		ppbv	0.30	0.3	244628	04/15/20 22:47	04/15/20 22:47	GVO
Trichlorofluoromethane	ND		ug/m3	1.7	0.3	244628	04/15/20 22:47	04/15/20 22:47	GVO
1,1-Dichloroethene	ND		ppbv	0.30	0.3	244628	04/15/20 22:47	04/15/20 22:47	GVO
1,1-Dichloroethene	ND		ug/m3	1.2	0.3	244628	04/15/20 22:47	04/15/20 22:47	GVO
Freon 113	ND		ppbv	0.30	0.3	244628	04/15/20 22:47	04/15/20 22:47	GVO
Freon 113	ND		ug/m3	2.3	0.3	244628	04/15/20 22:47	04/15/20 22:47	GVO
Acetone	ND		ppbv	1.5	0.3	244628	04/15/20 22:47	04/15/20 22:47	GVO
Acetone	ND		ug/m3	3.6	0.3	244628	04/15/20 22:47	04/15/20 22:47	GVO
Carbon Disulfide	ND		ppbv	0.30	0.3	244628	04/15/20 22:47	04/15/20 22:47	GVO
Carbon Disulfide	ND		ug/m3	0.93	0.3	244628	04/15/20 22:47	04/15/20 22:47	GVO
Isopropanol (IPA)	ND		ppbv	1.5	0.3	244628	04/15/20 22:47	04/15/20 22:47	GVO
Isopropanol (IPA)	ND		ug/m3	3.7	0.3	244628	04/15/20 22:47	04/15/20 22:47	GVO

Results for any subcontracted analyses are not included in this section.

ENTHALPY ANALYTICAL

Analysis Results for 427164

427164-002 Analyte	Result	Qual	Units	RL	DF	Batch	Prepared	Analyzed	Chemist
Methylene Chloride	ND		ppbv	0.30	0.3	244628	04/15/20 22:47	04/15/20 22:47	GVO
Methylene Chloride	ND		ug/m3	1.0	0.3	244628	04/15/20 22:47	04/15/20 22:47	GVO
trans-1,2-Dichloroethene	ND		ppbv	0.30	0.3	244628	04/15/20 22:47	04/15/20 22:47	GVO
trans-1,2-Dichloroethene	ND		ug/m3	1.2	0.3	244628	04/15/20 22:47	04/15/20 22:47	GVO
MTBE	ND		ppbv	0.30	0.3	244628	04/15/20 22:47	04/15/20 22:47	GVO
MTBE	ND		ug/m3	1.1	0.3	244628	04/15/20 22:47	04/15/20 22:47	GVO
n-Hexane	ND		ppbv	0.30	0.3	244628	04/15/20 22:47	04/15/20 22:47	GVO
n-Hexane	ND		ug/m3	1.1	0.3	244628	04/15/20 22:47	04/15/20 22:47	GVO
1,1-Dichloroethane	ND		ppbv	0.30	0.3	244628	04/15/20 22:47	04/15/20 22:47	GVO
1,1-Dichloroethane	ND		ug/m3	1.2	0.3	244628	04/15/20 22:47	04/15/20 22:47	GVO
Vinyl Acetate	ND		ppbv	1.5	0.3	244628	04/15/20 22:47	04/15/20 22:47	GVO
Vinyl Acetate	ND		ug/m3	5.3	0.3	244628	04/15/20 22:47	04/15/20 22:47	GVO
cis-1,2-Dichloroethene	ND		ppbv	0.30	0.3	244628	04/15/20 22:47	04/15/20 22:47	GVO
cis-1,2-Dichloroethene	ND		ug/m3	1.2	0.3	244628	04/15/20 22:47	04/15/20 22:47	GVO
2-Butanone	ND		ppbv	1.5	0.3	244628	04/15/20 22:47	04/15/20 22:47	GVO
2-Butanone	ND		ug/m3	4.4	0.3	244628	04/15/20 22:47	04/15/20 22:47	GVO
Ethyl Acetate	ND		ppbv	0.75	0.3	244628	04/15/20 22:47	04/15/20 22:47	GVO
Ethyl Acetate	ND		ug/m3	2.7	0.3	244628	04/15/20 22:47	04/15/20 22:47	GVO
Chloroform	ND		ppbv	0.30	0.3	244628	04/15/20 22:47	04/15/20 22:47	GVO
Chloroform	ND		ug/m3	1.5	0.3	244628	04/15/20 22:47	04/15/20 22:47	GVO
1,1,1-Trichloroethane	ND		ppbv	0.30	0.3	244628	04/15/20 22:47	04/15/20 22:47	GVO
1,1,1-Trichloroethane	ND		ug/m3	1.6	0.3	244628	04/15/20 22:47	04/15/20 22:47	GVO
Cyclohexane	ND		ppbv	0.30	0.3	244628	04/15/20 22:47	04/15/20 22:47	GVO
Cyclohexane	ND		ug/m3	1.0	0.3	244628	04/15/20 22:47	04/15/20 22:47	GVO
Carbon Tetrachloride	ND		ppbv	0.30	0.3	244628	04/15/20 22:47	04/15/20 22:47	GVO
Carbon Tetrachloride	ND		ug/m3	1.9	0.3	244628	04/15/20 22:47	04/15/20 22:47	GVO
Benzene	ND		ppbv	0.30	0.3	244628	04/15/20 22:47	04/15/20 22:47	GVO
Benzene	ND		ug/m3	0.96	0.3	244628	04/15/20 22:47	04/15/20 22:47	GVO
1,2-Dichloroethane	ND		ppbv	0.30	0.3	244628	04/15/20 22:47	04/15/20 22:47	GVO
1,2-Dichloroethane	ND		ug/m3	1.2	0.3	244628	04/15/20 22:47	04/15/20 22:47	GVO
n-Heptane	ND		ppbv	0.30	0.3	244628	04/15/20 22:47	04/15/20 22:47	GVO
n-Heptane	ND		ug/m3	1.2	0.3	244628	04/15/20 22:47	04/15/20 22:47	GVO
Trichloroethene	ND		ppbv	0.30	0.3	244628	04/15/20 22:47	04/15/20 22:47	GVO
Trichloroethene	ND		ug/m3	1.6	0.3	244628	04/15/20 22:47	04/15/20 22:47	GVO
1,2-Dichloropropane	ND		ppbv	0.30	0.3	244628	04/15/20 22:47	04/15/20 22:47	GVO
1,2-Dichloropropane	ND		ug/m3	1.4	0.3	244628	04/15/20 22:47	04/15/20 22:47	GVO
Bromodichloromethane	ND		ppbv	0.30	0.3	244628	04/15/20 22:47	04/15/20 22:47	GVO
Bromodichloromethane	ND		ug/m3	2.0	0.3	244628	04/15/20 22:47	04/15/20 22:47	GVO
cis-1,3-Dichloropropene	ND		ppbv	0.30	0.3	244628	04/15/20 22:47	04/15/20 22:47	GVO
cis-1,3-Dichloropropene	ND		ug/m3	1.4	0.3	244628	04/15/20 22:47	04/15/20 22:47	GVO
4-Methyl-2-Pentanone	ND		ppbv	0.30	0.3	244628	04/15/20 22:47	04/15/20 22:47	GVO
4-Methyl-2-Pentanone	ND		ug/m3	1.2	0.3	244628	04/15/20 22:47	04/15/20 22:47	GVO
Toluene	ND		ppbv	0.30	0.3	244628	04/15/20 22:47	04/15/20 22:47	GVO
Toluene	ND		ug/m3	1.1	0.3	244628	04/15/20 22:47	04/15/20 22:47	GVO
trans-1,3-Dichloropropene	ND		ppbv	0.30	0.3	244628	04/15/20 22:47	04/15/20 22:47	GVO
trans-1,3-Dichloropropene	ND		ug/m3	1.4	0.3	244628	04/15/20 22:47	04/15/20 22:47	GVO

Results for any subcontracted analyses are not included in this section.

ENTHALPY ANALYTICAL

Analysis Results for 427164

427164-002 Analyte	Result	Qual	Units	RL	DF	Batch	Prepared	Analyzed	Chemist
1,1,2-Trichloroethane	ND		ppbv	0.30	0.3	244628	04/15/20 22:47	04/15/20 22:47	GVO
1,1,2-Trichloroethane	ND		ug/m3	1.6	0.3	244628	04/15/20 22:47	04/15/20 22:47	GVO
Tetrachloroethene	ND		ppbv	0.30	0.3	244628	04/15/20 22:47	04/15/20 22:47	GVO
Tetrachloroethene	ND		ug/m3	2.0	0.3	244628	04/15/20 22:47	04/15/20 22:47	GVO
2-Hexanone	ND		ppbv	0.30	0.3	244628	04/15/20 22:47	04/15/20 22:47	GVO
2-Hexanone	ND		ug/m3	1.2	0.3	244628	04/15/20 22:47	04/15/20 22:47	GVO
Dibromochloromethane	ND		ppbv	0.30	0.3	244628	04/15/20 22:47	04/15/20 22:47	GVO
Dibromochloromethane	ND		ug/m3	2.6	0.3	244628	04/15/20 22:47	04/15/20 22:47	GVO
1,2-Dibromoethane	ND		ppbv	0.30	0.3	244628	04/15/20 22:47	04/15/20 22:47	GVO
1,2-Dibromoethane	ND		ug/m3	2.3	0.3	244628	04/15/20 22:47	04/15/20 22:47	GVO
Chlorobenzene	ND		ppbv	0.30	0.3	244628	04/15/20 22:47	04/15/20 22:47	GVO
Chlorobenzene	ND		ug/m3	1.4	0.3	244628	04/15/20 22:47	04/15/20 22:47	GVO
Ethylbenzene	ND		ppbv	0.30	0.3	244628	04/15/20 22:47	04/15/20 22:47	GVO
Ethylbenzene	ND		ug/m3	1.3	0.3	244628	04/15/20 22:47	04/15/20 22:47	GVO
m,p-Xylenes	ND		ppbv	0.60	0.3	244628	04/15/20 22:47	04/15/20 22:47	GVO
m,p-Xylenes	ND		ug/m3	2.6	0.3	244628	04/15/20 22:47	04/15/20 22:47	GVO
o-Xylene	ND		ppbv	0.30	0.3	244628	04/15/20 22:47	04/15/20 22:47	GVO
o-Xylene	ND		ug/m3	1.3	0.3	244628	04/15/20 22:47	04/15/20 22:47	GVO
Styrene	ND		ppbv	0.30	0.3	244628	04/15/20 22:47	04/15/20 22:47	GVO
Styrene	ND		ug/m3	1.3	0.3	244628	04/15/20 22:47	04/15/20 22:47	GVO
Bromoform	ND		ppbv	0.30	0.3	244628	04/15/20 22:47	04/15/20 22:47	GVO
Bromoform	ND		ug/m3	3.1	0.3	244628	04/15/20 22:47	04/15/20 22:47	GVO
1,1,2,2-Tetrachloroethane	ND		ppbv	0.30	0.3	244628	04/15/20 22:47	04/15/20 22:47	GVO
1,1,2,2-Tetrachloroethane	ND		ug/m3	2.1	0.3	244628	04/15/20 22:47	04/15/20 22:47	GVO
4-Ethyltoluene	ND		ppbv	0.30	0.3	244628	04/15/20 22:47	04/15/20 22:47	GVO
4-Ethyltoluene	ND		ug/m3	1.5	0.3	244628	04/15/20 22:47	04/15/20 22:47	GVO
1,3,5-Trimethylbenzene	ND		ppbv	0.30	0.3	244628	04/15/20 22:47	04/15/20 22:47	GVO
1,3,5-Trimethylbenzene	ND		ug/m3	1.5	0.3	244628	04/15/20 22:47	04/15/20 22:47	GVO
1,2,4-Trimethylbenzene	ND		ppbv	0.30	0.3	244628	04/15/20 22:47	04/15/20 22:47	GVO
1,2,4-Trimethylbenzene	ND		ug/m3	1.5	0.3	244628	04/15/20 22:47	04/15/20 22:47	GVO
1,3-Dichlorobenzene	**1.9**		ppbv	0.30	0.3	244628	04/15/20 22:47	04/15/20 22:47	GVO
1,3-Dichlorobenzene	**11**		ug/m3	1.8	0.3	244628	04/15/20 22:47	04/15/20 22:47	GVO
1,4-Dichlorobenzene	ND		ppbv	0.30	0.3	244628	04/15/20 22:47	04/15/20 22:47	GVO
1,4-Dichlorobenzene	ND		ug/m3	1.8	0.3	244628	04/15/20 22:47	04/15/20 22:47	GVO
Benzyl chloride	ND		ppbv	1.5	0.3	244628	04/15/20 22:47	04/15/20 22:47	GVO
Benzyl chloride	ND		ug/m3	7.8	0.3	244628	04/15/20 22:47	04/15/20 22:47	GVO
1,2-Dichlorobenzene	ND		ppbv	0.30	0.3	244628	04/15/20 22:47	04/15/20 22:47	GVO
1,2-Dichlorobenzene	ND		ug/m3	1.8	0.3	244628	04/15/20 22:47	04/15/20 22:47	GVO
1,2,4-Trichlorobenzene	ND		ppbv	1.5	0.3	244628	04/15/20 22:47	04/15/20 22:47	GVO
1,2,4-Trichlorobenzene	ND		ug/m3	11	0.3	244628	04/15/20 22:47	04/15/20 22:47	GVO
Hexachlorobutadiene	ND		ppbv	0.30	0.3	244628	04/15/20 22:47	04/15/20 22:47	GVO
Hexachlorobutadiene	ND		ug/m3	3.2	0.3	244628	04/15/20 22:47	04/15/20 22:47	GVO
Naphthalene	ND		ppbv	3.0	1.5	244628	04/15/20 22:47	04/15/20 22:47	GVO
Naphthalene	ND		ug/m3	16	1.5	244628	04/15/20 22:47	04/15/20 22:47	GVO
Xylene (total)	ND		ppbv	0.30	0.3	244628	04/15/20 22:47	04/15/20 22:47	GVO
Xylene (total)	ND		ug/m3	1.3	0.3	244628	04/15/20 22:47	04/15/20 22:47	GVO

Results for any subcontracted analyses are not included in this section.

ENTHALPY ANALYTICAL

Analysis Results for 427164

427164-002 Analyte	Result	Qual	Units	RL	DF	Batch	Prepared	Analyzed	Chemist
Surrogates				**Limits**					
Bromofluorobenzene	100%		%REC	60-140	0.3	244628	04/15/20 22:47	04/15/20 22:47	GVO

Results for any subcontracted analyses are not included in this section.

ENTHALPY ANALYTICAL

Analysis Results for 427164

Sample ID: SV-13	Lab ID: 427164-003	Collected: 04/13/20 14:54
	Matrix: Air	

427164-003 Analyte	Result	Qual	Units	RL	DF	Batch	Prepared	Analyzed	Chemist
Method: ASTM D1946 Prep Method: METHOD									
Helium	ND		mol %	0.20	2	244837	04/20/20	04/20/20	GVO
Carbon Monoxide	ND		mol %	0.20	2	244837	04/20/20	04/20/20	GVO
Carbon Dioxide	**1.9**		mol %	0.20	2	244837	04/20/20	04/20/20	GVO
Oxygen	**16**		mol %	0.20	2	244837	04/20/20	04/20/20	GVO
Methane	ND		mol %	0.20	2	244837	04/20/20	04/20/20	GVO
Nitrogen	**82**		mol %	0.20	2	244837	04/20/20	04/20/20	GVO
Method: EPA TO-15 Prep Method: METHOD									
1,4-Dioxane	ND		ppbv	0.40	0.4	244628	04/15/20 23:35	04/15/20 23:35	GVO
1,4-Dioxane	ND		ug/m3	1.4	0.4	244628	04/15/20 23:35	04/15/20 23:35	GVO
Ethanol	ND		ppbv	2.0	0.4	244628	04/15/20 23:35	04/15/20 23:35	GVO
Ethanol	ND		ug/m3	3.8	0.4	244628	04/15/20 23:35	04/15/20 23:35	GVO
Propylene	ND		ppbv	0.40	0.4	244628	04/15/20 23:35	04/15/20 23:35	GVO
Propylene	ND		ug/m3	0.69	0.4	244628	04/15/20 23:35	04/15/20 23:35	GVO
Freon 12	ND		ppbv	0.40	0.4	244628	04/15/20 23:35	04/15/20 23:35	GVO
Freon 12	ND		ug/m3	2.0	0.4	244628	04/15/20 23:35	04/15/20 23:35	GVO
Freon 114	ND		ppbv	0.40	0.4	244628	04/15/20 23:35	04/15/20 23:35	GVO
Freon 114	ND		ug/m3	2.8	0.4	244628	04/15/20 23:35	04/15/20 23:35	GVO
Chloromethane	ND		ppbv	0.40	0.4	244628	04/15/20 23:35	04/15/20 23:35	GVO
Chloromethane	ND		ug/m3	0.83	0.4	244628	04/15/20 23:35	04/15/20 23:35	GVO
Vinyl Chloride	ND		ppbv	0.40	0.4	244628	04/15/20 23:35	04/15/20 23:35	GVO
Vinyl Chloride	ND		ug/m3	1.0	0.4	244628	04/15/20 23:35	04/15/20 23:35	GVO
1,3-Butadiene	ND		ppbv	0.40	0.4	244628	04/15/20 23:35	04/15/20 23:35	GVO
1,3-Butadiene	ND		ug/m3	0.88	0.4	244628	04/15/20 23:35	04/15/20 23:35	GVO
Bromomethane	ND		ppbv	0.40	0.4	244628	04/15/20 23:35	04/15/20 23:35	GVO
Bromomethane	ND		ug/m3	1.6	0.4	244628	04/15/20 23:35	04/15/20 23:35	GVO
Chloroethane	ND		ppbv	0.40	0.4	244628	04/15/20 23:35	04/15/20 23:35	GVO
Chloroethane	ND		ug/m3	1.1	0.4	244628	04/15/20 23:35	04/15/20 23:35	GVO
Trichlorofluoromethane	ND		ppbv	0.40	0.4	244628	04/15/20 23:35	04/15/20 23:35	GVO
Trichlorofluoromethane	ND		ug/m3	2.2	0.4	244628	04/15/20 23:35	04/15/20 23:35	GVO
1,1-Dichloroethene	ND		ppbv	0.40	0.4	244628	04/15/20 23:35	04/15/20 23:35	GVO
1,1-Dichloroethene	ND		ug/m3	1.6	0.4	244628	04/15/20 23:35	04/15/20 23:35	GVO
Freon 113	ND		ppbv	0.40	0.4	244628	04/15/20 23:35	04/15/20 23:35	GVO
Freon 113	ND		ug/m3	3.1	0.4	244628	04/15/20 23:35	04/15/20 23:35	GVO
Acetone	ND		ppbv	2.0	0.4	244628	04/15/20 23:35	04/15/20 23:35	GVO
Acetone	ND		ug/m3	4.8	0.4	244628	04/15/20 23:35	04/15/20 23:35	GVO
Carbon Disulfide	ND		ppbv	0.40	0.4	244628	04/15/20 23:35	04/15/20 23:35	GVO
Carbon Disulfide	ND		ug/m3	1.2	0.4	244628	04/15/20 23:35	04/15/20 23:35	GVO
Isopropanol (IPA)	ND		ppbv	2.0	0.4	244628	04/15/20 23:35	04/15/20 23:35	GVO
Isopropanol (IPA)	ND		ug/m3	4.9	0.4	244628	04/15/20 23:35	04/15/20 23:35	GVO

Results for any subcontracted analyses are not included in this section.

ENTHALPY ANALYTICAL

Analysis Results for 427164

427164-003 Analyte	Result	Qual	Units	RL	DF	Batch	Prepared	Analyzed	Chemist
Methylene Chloride	ND		ppbv	0.40	0.4	244628	04/15/20 23:35	04/15/20 23:35	GVO
Methylene Chloride	ND		ug/m3	1.4	0.4	244628	04/15/20 23:35	04/15/20 23:35	GVO
trans-1,2-Dichloroethene	ND		ppbv	0.40	0.4	244628	04/15/20 23:35	04/15/20 23:35	GVO
trans-1,2-Dichloroethene	ND		ug/m3	1.6	0.4	244628	04/15/20 23:35	04/15/20 23:35	GVO
MTBE	ND		ppbv	0.40	0.4	244628	04/15/20 23:35	04/15/20 23:35	GVO
MTBE	ND		ug/m3	1.4	0.4	244628	04/15/20 23:35	04/15/20 23:35	GVO
n-Hexane	ND		ppbv	0.40	0.4	244628	04/15/20 23:35	04/15/20 23:35	GVO
n-Hexane	ND		ug/m3	1.4	0.4	244628	04/15/20 23:35	04/15/20 23:35	GVO
1,1-Dichloroethane	ND		ppbv	0.40	0.4	244628	04/15/20 23:35	04/15/20 23:35	GVO
1,1-Dichloroethane	ND		ug/m3	1.6	0.4	244628	04/15/20 23:35	04/15/20 23:35	GVO
Vinyl Acetate	ND		ppbv	2.0	0.4	244628	04/15/20 23:35	04/15/20 23:35	GVO
Vinyl Acetate	ND		ug/m3	7.0	0.4	244628	04/15/20 23:35	04/15/20 23:35	GVO
cis-1,2-Dichloroethene	ND		ppbv	0.40	0.4	244628	04/15/20 23:35	04/15/20 23:35	GVO
cis-1,2-Dichloroethene	ND		ug/m3	1.6	0.4	244628	04/15/20 23:35	04/15/20 23:35	GVO
2-Butanone	ND		ppbv	2.0	0.4	244628	04/15/20 23:35	04/15/20 23:35	GVO
2-Butanone	ND		ug/m3	5.9	0.4	244628	04/15/20 23:35	04/15/20 23:35	GVO
Ethyl Acetate	ND		ppbv	1.0	0.4	244628	04/15/20 23:35	04/15/20 23:35	GVO
Ethyl Acetate	ND		ug/m3	3.6	0.4	244628	04/15/20 23:35	04/15/20 23:35	GVO
Chloroform	ND		ppbv	0.40	0.4	244628	04/15/20 23:35	04/15/20 23:35	GVO
Chloroform	ND		ug/m3	2.0	0.4	244628	04/15/20 23:35	04/15/20 23:35	GVO
1,1,1-Trichloroethane	ND		ppbv	0.40	0.4	244628	04/15/20 23:35	04/15/20 23:35	GVO
1,1,1-Trichloroethane	ND		ug/m3	2.2	0.4	244628	04/15/20 23:35	04/15/20 23:35	GVO
Cyclohexane	ND		ppbv	0.40	0.4	244628	04/15/20 23:35	04/15/20 23:35	GVO
Cyclohexane	ND		ug/m3	1.4	0.4	244628	04/15/20 23:35	04/15/20 23:35	GVO
Carbon Tetrachloride	ND		ppbv	0.40	0.4	244628	04/15/20 23:35	04/15/20 23:35	GVO
Carbon Tetrachloride	ND		ug/m3	2.5	0.4	244628	04/15/20 23:35	04/15/20 23:35	GVO
Benzene	**1.2**		ppbv	0.40	0.4	244628	04/15/20 23:35	04/15/20 23:35	GVO
Benzene	**4.0**		ug/m3	1.3	0.4	244628	04/15/20 23:35	04/15/20 23:35	GVO
1,2-Dichloroethane	ND		ppbv	0.40	0.4	244628	04/15/20 23:35	04/15/20 23:35	GVO
1,2-Dichloroethane	ND		ug/m3	1.6	0.4	244628	04/15/20 23:35	04/15/20 23:35	GVO
n-Heptane	**3.3**		ppbv	0.40	0.4	244628	04/15/20 23:35	04/15/20 23:35	GVO
n-Heptane	**14**		ug/m3	1.6	0.4	244628	04/15/20 23:35	04/15/20 23:35	GVO
Trichloroethene	ND		ppbv	0.40	0.4	244628	04/15/20 23:35	04/15/20 23:35	GVO
Trichloroethene	ND		ug/m3	2.1	0.4	244628	04/15/20 23:35	04/15/20 23:35	GVO
1,2-Dichloropropane	ND		ppbv	0.40	0.4	244628	04/15/20 23:35	04/15/20 23:35	GVO
1,2-Dichloropropane	ND		ug/m3	1.8	0.4	244628	04/15/20 23:35	04/15/20 23:35	GVO
Bromodichloromethane	ND		ppbv	0.40	0.4	244628	04/15/20 23:35	04/15/20 23:35	GVO
Bromodichloromethane	ND		ug/m3	2.7	0.4	244628	04/15/20 23:35	04/15/20 23:35	GVO
cis-1,3-Dichloropropene	ND		ppbv	0.40	0.4	244628	04/15/20 23:35	04/15/20 23:35	GVO
cis-1,3-Dichloropropene	ND		ug/m3	1.8	0.4	244628	04/15/20 23:35	04/15/20 23:35	GVO
4-Methyl-2-Pentanone	ND		ppbv	0.40	0.4	244628	04/15/20 23:35	04/15/20 23:35	GVO
4-Methyl-2-Pentanone	ND		ug/m3	1.6	0.4	244628	04/15/20 23:35	04/15/20 23:35	GVO
Toluene	**3.6**		ppbv	0.40	0.4	244628	04/15/20 23:35	04/15/20 23:35	GVO
Toluene	**14**		ug/m3	1.5	0.4	244628	04/15/20 23:35	04/15/20 23:35	GVO
trans-1,3-Dichloropropene	ND		ppbv	0.40	0.4	244628	04/15/20 23:35	04/15/20 23:35	GVO
trans-1,3-Dichloropropene	ND		ug/m3	1.8	0.4	244628	04/15/20 23:35	04/15/20 23:35	GVO

Results for any subcontracted analyses are not included in this section.

ENTHALPY ANALYTICAL

Analysis Results for 427164

427164-003 Analyte	Result	Qual	Units	RL	DF	Batch	Prepared	Analyzed	Chemist
1,1,2-Trichloroethane	ND		ppbv	0.40	0.4	244628	04/15/20 23:35	04/15/20 23:35	GVO
1,1,2-Trichloroethane	ND		ug/m3	2.2	0.4	244628	04/15/20 23:35	04/15/20 23:35	GVO
Tetrachloroethene	ND		ppbv	0.40	0.4	244628	04/15/20 23:35	04/15/20 23:35	GVO
Tetrachloroethene	ND		ug/m3	2.7	0.4	244628	04/15/20 23:35	04/15/20 23:35	GVO
2-Hexanone	ND		ppbv	0.40	0.4	244628	04/15/20 23:35	04/15/20 23:35	GVO
2-Hexanone	ND		ug/m3	1.6	0.4	244628	04/15/20 23:35	04/15/20 23:35	GVO
Dibromochloromethane	ND		ppbv	0.40	0.4	244628	04/15/20 23:35	04/15/20 23:35	GVO
Dibromochloromethane	ND		ug/m3	3.4	0.4	244628	04/15/20 23:35	04/15/20 23:35	GVO
1,2-Dibromoethane	ND		ppbv	0.40	0.4	244628	04/15/20 23:35	04/15/20 23:35	GVO
1,2-Dibromoethane	ND		ug/m3	3.1	0.4	244628	04/15/20 23:35	04/15/20 23:35	GVO
Chlorobenzene	ND		ppbv	0.40	0.4	244628	04/15/20 23:35	04/15/20 23:35	GVO
Chlorobenzene	ND		ug/m3	1.8	0.4	244628	04/15/20 23:35	04/15/20 23:35	GVO
Ethylbenzene	**0.59**		ppbv	0.40	0.4	244628	04/15/20 23:35	04/15/20 23:35	GVO
Ethylbenzene	**2.6**		ug/m3	1.7	0.4	244628	04/15/20 23:35	04/15/20 23:35	GVO
m,p-Xylenes	**2.1**		ppbv	0.80	0.4	244628	04/15/20 23:35	04/15/20 23:35	GVO
m,p-Xylenes	**9.1**		ug/m3	3.5	0.4	244628	04/15/20 23:35	04/15/20 23:35	GVO
o-Xylene	**0.70**		ppbv	0.40	0.4	244628	04/15/20 23:35	04/15/20 23:35	GVO
o-Xylene	**3.0**		ug/m3	1.7	0.4	244628	04/15/20 23:35	04/15/20 23:35	GVO
Styrene	ND		ppbv	0.40	0.4	244628	04/15/20 23:35	04/15/20 23:35	GVO
Styrene	ND		ug/m3	1.7	0.4	244628	04/15/20 23:35	04/15/20 23:35	GVO
Bromoform	ND		ppbv	0.40	0.4	244628	04/15/20 23:35	04/15/20 23:35	GVO
Bromoform	ND		ug/m3	4.1	0.4	244628	04/15/20 23:35	04/15/20 23:35	GVO
1,1,2,2-Tetrachloroethane	ND		ppbv	0.40	0.4	244628	04/15/20 23:35	04/15/20 23:35	GVO
1,1,2,2-Tetrachloroethane	ND		ug/m3	2.7	0.4	244628	04/15/20 23:35	04/15/20 23:35	GVO
4-Ethyltoluene	ND		ppbv	0.40	0.4	244628	04/15/20 23:35	04/15/20 23:35	GVO
4-Ethyltoluene	ND		ug/m3	2.0	0.4	244628	04/15/20 23:35	04/15/20 23:35	GVO
1,3,5-Trimethylbenzene	ND		ppbv	0.40	0.4	244628	04/15/20 23:35	04/15/20 23:35	GVO
1,3,5-Trimethylbenzene	ND		ug/m3	2.0	0.4	244628	04/15/20 23:35	04/15/20 23:35	GVO
1,2,4-Trimethylbenzene	ND		ppbv	0.40	0.4	244628	04/15/20 23:35	04/15/20 23:35	GVO
1,2,4-Trimethylbenzene	ND		ug/m3	2.0	0.4	244628	04/15/20 23:35	04/15/20 23:35	GVO
1,3-Dichlorobenzene	**1.6**		ppbv	0.40	0.4	244628	04/15/20 23:35	04/15/20 23:35	GVO
1,3-Dichlorobenzene	**9.6**		ug/m3	2.4	0.4	244628	04/15/20 23:35	04/15/20 23:35	GVO
1,4-Dichlorobenzene	ND		ppbv	0.40	0.4	244628	04/15/20 23:35	04/15/20 23:35	GVO
1,4-Dichlorobenzene	ND		ug/m3	2.4	0.4	244628	04/15/20 23:35	04/15/20 23:35	GVO
Benzyl chloride	ND		ppbv	2.0	0.4	244628	04/15/20 23:35	04/15/20 23:35	GVO
Benzyl chloride	ND		ug/m3	10	0.4	244628	04/15/20 23:35	04/15/20 23:35	GVO
1,2-Dichlorobenzene	ND		ppbv	0.40	0.4	244628	04/15/20 23:35	04/15/20 23:35	GVO
1,2-Dichlorobenzene	ND		ug/m3	2.4	0.4	244628	04/15/20 23:35	04/15/20 23:35	GVO
1,2,4-Trichlorobenzene	ND		ppbv	2.0	0.4	244628	04/15/20 23:35	04/15/20 23:35	GVO
1,2,4-Trichlorobenzene	ND		ug/m3	15	0.4	244628	04/15/20 23:35	04/15/20 23:35	GVO
Hexachlorobutadiene	ND		ppbv	0.40	0.4	244628	04/15/20 23:35	04/15/20 23:35	GVO
Hexachlorobutadiene	ND		ug/m3	4.3	0.4	244628	04/15/20 23:35	04/15/20 23:35	GVO
Naphthalene	ND		ppbv	4.0	2	244628	04/15/20 23:35	04/15/20 23:35	GVO
Naphthalene	ND		ug/m3	21	2	244628	04/15/20 23:35	04/15/20 23:35	GVO
Xylene (total)	**2.8**		ppbv	0.40	0.4	244628	04/15/20 23:35	04/15/20 23:35	GVO
Xylene (total)	**12**		ug/m3	1.7	0.4	244628	04/15/20 23:35	04/15/20 23:35	GVO

Results for any subcontracted analyses are not included in this section.

ENTHALPY ANALYTICAL

Analysis Results for 427164

427164-003 Analyte	Result	Qual	Units	RL	DF	Batch	Prepared	Analyzed	Chemist
Surrogates				**Limits**					
Bromofluorobenzene	99%		%REC	60-140	0.4	244628	04/15/20 23:35	04/15/20 23:35	GVO

Results for any subcontracted analyses are not included in this section.

ENTHALPY ANALYTICAL

Analysis Results for 427164

Sample ID: SV-9A	Lab ID: 427164-004	Collected: 04/13/20 15:25
	Matrix: Air	

427164-004 Analyte	Result	Qual	Units	RL	DF	Batch	Prepared	Analyzed	Chemist
Method: ASTM D1946 Prep Method: METHOD									
Helium	ND		mol %	0.15	1.5	244837	04/20/20	04/20/20	GVO
Carbon Monoxide	ND		mol %	0.15	1.5	244837	04/20/20	04/20/20	GVO
Carbon Dioxide	**1.6**		mol %	0.15	1.5	244837	04/20/20	04/20/20	GVO
Oxygen	**15**		mol %	0.15	1.5	244837	04/20/20	04/20/20	GVO
Methane	ND		mol %	0.15	1.5	244837	04/20/20	04/20/20	GVO
Nitrogen	**83**		mol %	0.15	1.5	244837	04/20/20	04/20/20	GVO
Method: EPA TO-15 Prep Method: METHOD									
1,4-Dioxane	ND		ppbv	0.60	0.6	244628	04/16/20 00:19	04/16/20 00:19	GVO
1,4-Dioxane	ND		ug/m3	2.2	0.6	244628	04/16/20 00:19	04/16/20 00:19	GVO
Ethanol	ND		ppbv	3.0	0.6	244628	04/16/20 00:19	04/16/20 00:19	GVO
Ethanol	ND		ug/m3	5.7	0.6	244628	04/16/20 00:19	04/16/20 00:19	GVO
Propylene	ND		ppbv	0.60	0.6	244628	04/16/20 00:19	04/16/20 00:19	GVO
Propylene	ND		ug/m3	1.0	0.6	244628	04/16/20 00:19	04/16/20 00:19	GVO
Freon 12	ND		ppbv	0.60	0.6	244628	04/16/20 00:19	04/16/20 00:19	GVO
Freon 12	ND		ug/m3	3.0	0.6	244628	04/16/20 00:19	04/16/20 00:19	GVO
Freon 114	ND		ppbv	0.60	0.6	244628	04/16/20 00:19	04/16/20 00:19	GVO
Freon 114	ND		ug/m3	4.2	0.6	244628	04/16/20 00:19	04/16/20 00:19	GVO
Chloromethane	ND		ppbv	0.60	0.6	244628	04/16/20 00:19	04/16/20 00:19	GVO
Chloromethane	ND		ug/m3	1.2	0.6	244628	04/16/20 00:19	04/16/20 00:19	GVO
Vinyl Chloride	ND		ppbv	0.60	0.6	244628	04/16/20 00:19	04/16/20 00:19	GVO
Vinyl Chloride	ND		ug/m3	1.5	0.6	244628	04/16/20 00:19	04/16/20 00:19	GVO
1,3-Butadiene	ND		ppbv	0.60	0.6	244628	04/16/20 00:19	04/16/20 00:19	GVO
1,3-Butadiene	ND		ug/m3	1.3	0.6	244628	04/16/20 00:19	04/16/20 00:19	GVO
Bromomethane	ND		ppbv	0.60	0.6	244628	04/16/20 00:19	04/16/20 00:19	GVO
Bromomethane	ND		ug/m3	2.3	0.6	244628	04/16/20 00:19	04/16/20 00:19	GVO
Chloroethane	ND		ppbv	0.60	0.6	244628	04/16/20 00:19	04/16/20 00:19	GVO
Chloroethane	ND		ug/m3	1.6	0.6	244628	04/16/20 00:19	04/16/20 00:19	GVO
Trichlorofluoromethane	ND		ppbv	0.60	0.6	244628	04/16/20 00:19	04/16/20 00:19	GVO
Trichlorofluoromethane	ND		ug/m3	3.4	0.6	244628	04/16/20 00:19	04/16/20 00:19	GVO
1,1-Dichloroethene	ND		ppbv	0.60	0.6	244628	04/16/20 00:19	04/16/20 00:19	GVO
1,1-Dichloroethene	ND		ug/m3	2.4	0.6	244628	04/16/20 00:19	04/16/20 00:19	GVO
Freon 113	ND		ppbv	0.60	0.6	244628	04/16/20 00:19	04/16/20 00:19	GVO
Freon 113	ND		ug/m3	4.6	0.6	244628	04/16/20 00:19	04/16/20 00:19	GVO
Acetone	ND		ppbv	3.0	0.6	244628	04/16/20 00:19	04/16/20 00:19	GVO
Acetone	ND		ug/m3	7.1	0.6	244628	04/16/20 00:19	04/16/20 00:19	GVO
Carbon Disulfide	ND		ppbv	0.60	0.6	244628	04/16/20 00:19	04/16/20 00:19	GVO
Carbon Disulfide	ND		ug/m3	1.9	0.6	244628	04/16/20 00:19	04/16/20 00:19	GVO
Isopropanol (IPA)	ND		ppbv	3.0	0.6	244628	04/16/20 00:19	04/16/20 00:19	GVO
Isopropanol (IPA)	ND		ug/m3	7.4	0.6	244628	04/16/20 00:19	04/16/20 00:19	GVO

Results for any subcontracted analyses are not included in this section.

ENTHALPY ANALYTICAL

Analysis Results for 427164

427164-004 Analyte	Result	Qual	Units	RL	DF	Batch	Prepared	Analyzed	Chemist
Methylene Chloride	ND		ppbv	0.60	0.6	244628	04/16/20 00:19	04/16/20 00:19	GVO
Methylene Chloride	ND		ug/m3	2.1	0.6	244628	04/16/20 00:19	04/16/20 00:19	GVO
trans-1,2-Dichloroethene	ND		ppbv	0.60	0.6	244628	04/16/20 00:19	04/16/20 00:19	GVO
trans-1,2-Dichloroethene	ND		ug/m3	2.4	0.6	244628	04/16/20 00:19	04/16/20 00:19	GVO
MTBE	ND		ppbv	0.60	0.6	244628	04/16/20 00:19	04/16/20 00:19	GVO
MTBE	ND		ug/m3	2.2	0.6	244628	04/16/20 00:19	04/16/20 00:19	GVO
n-Hexane	ND		ppbv	0.60	0.6	244628	04/16/20 00:19	04/16/20 00:19	GVO
n-Hexane	ND		ug/m3	2.1	0.6	244628	04/16/20 00:19	04/16/20 00:19	GVO
1,1-Dichloroethane	ND		ppbv	0.60	0.6	244628	04/16/20 00:19	04/16/20 00:19	GVO
1,1-Dichloroethane	ND		ug/m3	2.4	0.6	244628	04/16/20 00:19	04/16/20 00:19	GVO
Vinyl Acetate	ND		ppbv	3.0	0.6	244628	04/16/20 00:19	04/16/20 00:19	GVO
Vinyl Acetate	ND		ug/m3	11	0.6	244628	04/16/20 00:19	04/16/20 00:19	GVO
cis-1,2-Dichloroethene	ND		ppbv	0.60	0.6	244628	04/16/20 00:19	04/16/20 00:19	GVO
cis-1,2-Dichloroethene	ND		ug/m3	2.4	0.6	244628	04/16/20 00:19	04/16/20 00:19	GVO
2-Butanone	ND		ppbv	3.0	0.6	244628	04/16/20 00:19	04/16/20 00:19	GVO
2-Butanone	ND		ug/m3	8.8	0.6	244628	04/16/20 00:19	04/16/20 00:19	GVO
Ethyl Acetate	ND		ppbv	1.5	0.6	244628	04/16/20 00:19	04/16/20 00:19	GVO
Ethyl Acetate	ND		ug/m3	5.4	0.6	244628	04/16/20 00:19	04/16/20 00:19	GVO
Chloroform	ND		ppbv	0.60	0.6	244628	04/16/20 00:19	04/16/20 00:19	GVO
Chloroform	ND		ug/m3	2.9	0.6	244628	04/16/20 00:19	04/16/20 00:19	GVO
1,1,1-Trichloroethane	ND		ppbv	0.60	0.6	244628	04/16/20 00:19	04/16/20 00:19	GVO
1,1,1-Trichloroethane	ND		ug/m3	3.3	0.6	244628	04/16/20 00:19	04/16/20 00:19	GVO
Cyclohexane	ND		ppbv	0.60	0.6	244628	04/16/20 00:19	04/16/20 00:19	GVO
Cyclohexane	ND		ug/m3	2.1	0.6	244628	04/16/20 00:19	04/16/20 00:19	GVO
Carbon Tetrachloride	ND		ppbv	0.60	0.6	244628	04/16/20 00:19	04/16/20 00:19	GVO
Carbon Tetrachloride	ND		ug/m3	3.8	0.6	244628	04/16/20 00:19	04/16/20 00:19	GVO
Benzene	**3.0**		ppbv	0.60	0.6	244628	04/16/20 00:19	04/16/20 00:19	GVO
Benzene	**9.5**		ug/m3	1.9	0.6	244628	04/16/20 00:19	04/16/20 00:19	GVO
1,2-Dichloroethane	ND		ppbv	0.60	0.6	244628	04/16/20 00:19	04/16/20 00:19	GVO
1,2-Dichloroethane	ND		ug/m3	2.4	0.6	244628	04/16/20 00:19	04/16/20 00:19	GVO
n-Heptane	**6.7**		ppbv	0.60	0.6	244628	04/16/20 00:19	04/16/20 00:19	GVO
n-Heptane	**27**		ug/m3	2.5	0.6	244628	04/16/20 00:19	04/16/20 00:19	GVO
Trichloroethene	ND		ppbv	0.60	0.6	244628	04/16/20 00:19	04/16/20 00:19	GVO
Trichloroethene	ND		ug/m3	3.2	0.6	244628	04/16/20 00:19	04/16/20 00:19	GVO
1,2-Dichloropropane	ND		ppbv	0.60	0.6	244628	04/16/20 00:19	04/16/20 00:19	GVO
1,2-Dichloropropane	ND		ug/m3	2.8	0.6	244628	04/16/20 00:19	04/16/20 00:19	GVO
Bromodichloromethane	ND		ppbv	0.60	0.6	244628	04/16/20 00:19	04/16/20 00:19	GVO
Bromodichloromethane	ND		ug/m3	4.0	0.6	244628	04/16/20 00:19	04/16/20 00:19	GVO
cis-1,3-Dichloropropene	ND		ppbv	0.60	0.6	244628	04/16/20 00:19	04/16/20 00:19	GVO
cis-1,3-Dichloropropene	ND		ug/m3	2.7	0.6	244628	04/16/20 00:19	04/16/20 00:19	GVO
4-Methyl-2-Pentanone	ND		ppbv	0.60	0.6	244628	04/16/20 00:19	04/16/20 00:19	GVO
4-Methyl-2-Pentanone	ND		ug/m3	2.5	0.6	244628	04/16/20 00:19	04/16/20 00:19	GVO
Toluene	**9.9**		ppbv	0.60	0.6	244628	04/16/20 00:19	04/16/20 00:19	GVO
Toluene	**37**		ug/m3	2.3	0.6	244628	04/16/20 00:19	04/16/20 00:19	GVO
trans-1,3-Dichloropropene	ND		ppbv	0.60	0.6	244628	04/16/20 00:19	04/16/20 00:19	GVO
trans-1,3-Dichloropropene	ND		ug/m3	2.7	0.6	244628	04/16/20 00:19	04/16/20 00:19	GVO

Results for any subcontracted analyses are not included in this section.

ENTHALPY ANALYTICAL

Analysis Results for 427164

427164-004 Analyte	Result	Qual	Units	RL	DF	Batch	Prepared	Analyzed	Chemist
1,1,2-Trichloroethane	ND		ppbv	0.60	0.6	244628	04/16/20 00:19	04/16/20 00:19	GVO
1,1,2-Trichloroethane	ND		ug/m3	3.3	0.6	244628	04/16/20 00:19	04/16/20 00:19	GVO
Tetrachloroethene	ND		ppbv	0.60	0.6	244628	04/16/20 00:19	04/16/20 00:19	GVO
Tetrachloroethene	ND		ug/m3	4.1	0.6	244628	04/16/20 00:19	04/16/20 00:19	GVO
2-Hexanone	ND		ppbv	0.60	0.6	244628	04/16/20 00:19	04/16/20 00:19	GVO
2-Hexanone	ND		ug/m3	2.5	0.6	244628	04/16/20 00:19	04/16/20 00:19	GVO
Dibromochloromethane	ND		ppbv	0.60	0.6	244628	04/16/20 00:19	04/16/20 00:19	GVO
Dibromochloromethane	ND		ug/m3	5.1	0.6	244628	04/16/20 00:19	04/16/20 00:19	GVO
1,2-Dibromoethane	ND		ppbv	0.60	0.6	244628	04/16/20 00:19	04/16/20 00:19	GVO
1,2-Dibromoethane	ND		ug/m3	4.6	0.6	244628	04/16/20 00:19	04/16/20 00:19	GVO
Chlorobenzene	ND		ppbv	0.60	0.6	244628	04/16/20 00:19	04/16/20 00:19	GVO
Chlorobenzene	ND		ug/m3	2.8	0.6	244628	04/16/20 00:19	04/16/20 00:19	GVO
Ethylbenzene	**2.0**		ppbv	0.60	0.6	244628	04/16/20 00:19	04/16/20 00:19	GVO
Ethylbenzene	**8.5**		ug/m3	2.6	0.6	244628	04/16/20 00:19	04/16/20 00:19	GVO
m,p-Xylenes	**6.2**		ppbv	1.2	0.6	244628	04/16/20 00:19	04/16/20 00:19	GVO
m,p-Xylenes	**27**		ug/m3	5.2	0.6	244628	04/16/20 00:19	04/16/20 00:19	GVO
o-Xylene	**2.0**		ppbv	0.60	0.6	244628	04/16/20 00:19	04/16/20 00:19	GVO
o-Xylene	**8.6**		ug/m3	2.6	0.6	244628	04/16/20 00:19	04/16/20 00:19	GVO
Styrene	ND		ppbv	0.60	0.6	244628	04/16/20 00:19	04/16/20 00:19	GVO
Styrene	ND		ug/m3	2.6	0.6	244628	04/16/20 00:19	04/16/20 00:19	GVO
Bromoform	ND		ppbv	0.60	0.6	244628	04/16/20 00:19	04/16/20 00:19	GVO
Bromoform	ND		ug/m3	6.2	0.6	244628	04/16/20 00:19	04/16/20 00:19	GVO
1,1,2,2-Tetrachloroethane	ND		ppbv	0.60	0.6	244628	04/16/20 00:19	04/16/20 00:19	GVO
1,1,2,2-Tetrachloroethane	ND		ug/m3	4.1	0.6	244628	04/16/20 00:19	04/16/20 00:19	GVO
4-Ethyltoluene	ND		ppbv	0.60	0.6	244628	04/16/20 00:19	04/16/20 00:19	GVO
4-Ethyltoluene	ND		ug/m3	2.9	0.6	244628	04/16/20 00:19	04/16/20 00:19	GVO
1,3,5-Trimethylbenzene	ND		ppbv	0.60	0.6	244628	04/16/20 00:19	04/16/20 00:19	GVO
1,3,5-Trimethylbenzene	ND		ug/m3	2.9	0.6	244628	04/16/20 00:19	04/16/20 00:19	GVO
1,2,4-Trimethylbenzene	ND		ppbv	0.60	0.6	244628	04/16/20 00:19	04/16/20 00:19	GVO
1,2,4-Trimethylbenzene	ND		ug/m3	2.9	0.6	244628	04/16/20 00:19	04/16/20 00:19	GVO
1,3-Dichlorobenzene	**2.5**		ppbv	0.60	0.6	244628	04/16/20 00:19	04/16/20 00:19	GVO
1,3-Dichlorobenzene	**15**		ug/m3	3.6	0.6	244628	04/16/20 00:19	04/16/20 00:19	GVO
1,4-Dichlorobenzene	ND		ppbv	0.60	0.6	244628	04/16/20 00:19	04/16/20 00:19	GVO
1,4-Dichlorobenzene	ND		ug/m3	3.6	0.6	244628	04/16/20 00:19	04/16/20 00:19	GVO
Benzyl chloride	ND		ppbv	3.0	0.6	244628	04/16/20 00:19	04/16/20 00:19	GVO
Benzyl chloride	ND		ug/m3	16	0.6	244628	04/16/20 00:19	04/16/20 00:19	GVO
1,2-Dichlorobenzene	ND		ppbv	0.60	0.6	244628	04/16/20 00:19	04/16/20 00:19	GVO
1,2-Dichlorobenzene	ND		ug/m3	3.6	0.6	244628	04/16/20 00:19	04/16/20 00:19	GVO
1,2,4-Trichlorobenzene	ND		ppbv	3.0	0.6	244628	04/16/20 00:19	04/16/20 00:19	GVO
1,2,4-Trichlorobenzene	ND		ug/m3	22	0.6	244628	04/16/20 00:19	04/16/20 00:19	GVO
Hexachlorobutadiene	ND		ppbv	0.60	0.6	244628	04/16/20 00:19	04/16/20 00:19	GVO
Hexachlorobutadiene	ND		ug/m3	6.4	0.6	244628	04/16/20 00:19	04/16/20 00:19	GVO
Naphthalene	ND		ppbv	6.0	3	244628	04/16/20 00:19	04/16/20 00:19	GVO
Naphthalene	ND		ug/m3	31	3	244628	04/16/20 00:19	04/16/20 00:19	GVO
Xylene (total)	**8.2**		ppbv	0.60	0.6	244628	04/16/20 00:19	04/16/20 00:19	GVO
Xylene (total)	**36**		ug/m3	2.6	0.6	244628	04/16/20 00:19	04/16/20 00:19	GVO

Results for any subcontracted analyses are not included in this section.

ENTHALPY ANALYTICAL

Analysis Results for 427164

427164-004 Analyte	Result	Qual	Units	RL	DF	Batch	Prepared	Analyzed	Chemist
Surrogates				**Limits**					
Bromofluorobenzene	100%		%REC	60-140	0.6	244628	04/16/20 00:19	04/16/20 00:19	GVO

ND Not Detected

Results for any subcontracted analyses are not included in this section.

ENTHALPY ANALYTICAL

Batch QC

Type:	**Blank**	**Lab ID:**	**QC866035**	**Batch:**	**244837**
Matrix:	**Air**	**Method:**	**ASTM D1946**	**Prep Method:**	**METHOD**

QC866035 Analyte	Result	Qual	Units	RL	Prepared	Analyzed
Helium	ND		mol %	0.10	04/20/20	04/20/20
Carbon Monoxide	ND		mol %	0.10	04/20/20	04/20/20
Carbon Dioxide	ND		mol %	0.10	04/20/20	04/20/20
Oxygen	ND		mol %	0.10	04/20/20	04/20/20
Methane	ND		mol %	0.10	04/20/20	04/20/20
Nitrogen	ND		mol %	0.10	04/20/20	04/20/20

Type:	**Sample Duplicate**	**Lab ID:**	**QC866036**	**Batch:**	**244837**
Matrix (Source ID):	**Air (427305-001)**	**Method:**	**ASTM D1946**	**Prep Method:**	**METHOD**

QC866036 Analyte	Result	Source Sample Result	Units	Qual	RPD	RPD Lim	DF
Helium	ND	ND	mol %			20	1
Carbon Monoxide	ND	ND	mol %			20	1
Carbon Dioxide	0.4300	0.4290	mol %		0	20	1
Oxygen	21.10	21.18	mol %		0	20	1
Methane	ND	ND	mol %			20	1
Nitrogen	78.86	79.47	mol %		1	20	1

ENTHALPY ANALYTICAL

Batch QC

Type:	**Blank**	**Lab ID:**	**QC865509**	**Batch:**	**244628**
Matrix:	**Air**	**Method:**	**EPA TO-15**	**Prep Method:**	**METHOD**

QC865509 Analyte	Result	Qual	Units	RL	Prepared	Analyzed
1,4-Dioxane	ND		ppbv	0.20	04/15/20 15:47	04/15/20 15:47
Ethanol	ND		ppbv	1.0	04/15/20 15:47	04/15/20 15:47
Propylene	ND		ppbv	0.20	04/15/20 15:47	04/15/20 15:47
Freon 12	ND		ppbv	0.20	04/15/20 15:47	04/15/20 15:47
Freon 114	ND		ppbv	0.20	04/15/20 15:47	04/15/20 15:47
Chloromethane	ND		ppbv	0.20	04/15/20 15:47	04/15/20 15:47
Vinyl Chloride	ND		ppbv	0.20	04/15/20 15:47	04/15/20 15:47
1,3-Butadiene	ND		ppbv	0.20	04/15/20 15:47	04/15/20 15:47
Bromomethane	ND		ppbv	0.20	04/15/20 15:47	04/15/20 15:47
Chloroethane	ND		ppbv	0.20	04/15/20 15:47	04/15/20 15:47
Trichlorofluoromethane	ND		ppbv	0.20	04/15/20 15:47	04/15/20 15:47
1,1-Dichloroethene	ND		ppbv	0.20	04/15/20 15:47	04/15/20 15:47
Freon 113	ND		ppbv	0.20	04/15/20 15:47	04/15/20 15:47
Acetone	ND		ppbv	1.0	04/15/20 15:47	04/15/20 15:47
Carbon Disulfide	ND		ppbv	0.20	04/15/20 15:47	04/15/20 15:47
Isopropanol (IPA)	ND		ppbv	1.0	04/15/20 15:47	04/15/20 15:47
Methylene Chloride	ND		ppbv	0.20	04/15/20 15:47	04/15/20 15:47
trans-1,2-Dichloroethene	ND		ppbv	0.20	04/15/20 15:47	04/15/20 15:47
MTBE	ND		ppbv	0.20	04/15/20 15:47	04/15/20 15:47
n-Hexane	ND		ppbv	0.20	04/15/20 15:47	04/15/20 15:47
1,1-Dichloroethane	ND		ppbv	0.20	04/15/20 15:47	04/15/20 15:47
Vinyl Acetate	ND		ppbv	1.0	04/15/20 15:47	04/15/20 15:47
cis-1,2-Dichloroethene	ND		ppbv	0.20	04/15/20 15:47	04/15/20 15:47
2-Butanone	ND		ppbv	1.0	04/15/20 15:47	04/15/20 15:47
Ethyl Acetate	ND		ppbv	0.50	04/15/20 15:47	04/15/20 15:47
Chloroform	ND		ppbv	0.20	04/15/20 15:47	04/15/20 15:47
1,1,1-Trichloroethane	ND		ppbv	0.20	04/15/20 15:47	04/15/20 15:47
Cyclohexane	ND		ppbv	0.20	04/15/20 15:47	04/15/20 15:47
Carbon Tetrachloride	ND		ppbv	0.20	04/15/20 15:47	04/15/20 15:47
Benzene	ND		ppbv	0.20	04/15/20 15:47	04/15/20 15:47
1,2-Dichloroethane	ND		ppbv	0.20	04/15/20 15:47	04/15/20 15:47
n-Heptane	ND		ppbv	0.20	04/15/20 15:47	04/15/20 15:47
Trichloroethene	ND		ppbv	0.20	04/15/20 15:47	04/15/20 15:47
1,2-Dichloropropane	ND		ppbv	0.20	04/15/20 15:47	04/15/20 15:47
Bromodichloromethane	ND		ppbv	0.20	04/15/20 15:47	04/15/20 15:47
cis-1,3-Dichloropropene	ND		ppbv	0.20	04/15/20 15:47	04/15/20 15:47
4-Methyl-2-Pentanone	ND		ppbv	0.20	04/15/20 15:47	04/15/20 15:47
Toluene	ND		ppbv	0.20	04/15/20 15:47	04/15/20 15:47
trans-1,3-Dichloropropene	ND		ppbv	0.20	04/15/20 15:47	04/15/20 15:47
1,1,2-Trichloroethane	ND		ppbv	0.20	04/15/20 15:47	04/15/20 15:47
Tetrachloroethene	ND		ppbv	0.20	04/15/20 15:47	04/15/20 15:47
2-Hexanone	ND		ppbv	0.20	04/15/20 15:47	04/15/20 15:47

ENTHALPY ANALYTICAL

Batch QC

QC865509 Analyte	Result	Qual	Units	RL	Prepared	Analyzed
Dibromochloromethane	ND		ppbv	0.20	04/15/20 15:47	04/15/20 15:47
1,2-Dibromoethane	ND		ppbv	0.20	04/15/20 15:47	04/15/20 15:47
Chlorobenzene	ND		ppbv	0.20	04/15/20 15:47	04/15/20 15:47
Ethylbenzene	ND		ppbv	0.20	04/15/20 15:47	04/15/20 15:47
m,p-Xylenes	ND		ppbv	0.40	04/15/20 15:47	04/15/20 15:47
o-Xylene	ND		ppbv	0.20	04/15/20 15:47	04/15/20 15:47
Styrene	ND		ppbv	0.20	04/15/20 15:47	04/15/20 15:47
Bromoform	ND		ppbv	0.20	04/15/20 15:47	04/15/20 15:47
1,1,2,2-Tetrachloroethane	ND		ppbv	0.20	04/15/20 15:47	04/15/20 15:47
4-Ethyltoluene	ND		ppbv	0.20	04/15/20 15:47	04/15/20 15:47
1,3,5-Trimethylbenzene	ND		ppbv	0.20	04/15/20 15:47	04/15/20 15:47
1,2,4-Trimethylbenzene	ND		ppbv	0.20	04/15/20 15:47	04/15/20 15:47
1,3-Dichlorobenzene	ND		ppbv	0.20	04/15/20 15:47	04/15/20 15:47
1,4-Dichlorobenzene	ND		ppbv	0.20	04/15/20 15:47	04/15/20 15:47
Benzyl chloride	ND		ppbv	1.0	04/15/20 15:47	04/15/20 15:47
1,2-Dichlorobenzene	ND		ppbv	0.20	04/15/20 15:47	04/15/20 15:47
1,2,4-Trichlorobenzene	ND		ppbv	1.0	04/15/20 15:47	04/15/20 15:47
Hexachlorobutadiene	ND		ppbv	0.20	04/15/20 15:47	04/15/20 15:47
Naphthalene	ND		ppbv	2.0	04/15/20 15:47	04/15/20 15:47
Xylene (total)	ND		ppbv	0.20	04/15/20 15:47	04/15/20 15:47
Surrogates				**Limits**		
Bromofluorobenzene	101%		%REC	60-140	04/15/20 15:47	04/15/20 15:47

ENTHALPY ANALYTICAL

Batch QC

Type:	**Sample Duplicate**	**Lab ID:**	**QC865510**	**Batch:**	**244628**
Matrix (Source ID):	**Air (427164-004)**	**Method:**	**EPA TO-15**	**Prep Method:**	**METHOD**

QC865510 Analyte	Result	Source Sample Result	Units	Qual	RPD	RPD Lim	DF
1,4-Dioxane	ND	ND	ppbv			30	0.6
Ethanol	ND	ND	ppbv			30	0.6
Propylene	ND	ND	ppbv			30	0.6
Freon 12	ND	ND	ppbv			30	0.6
Freon 114	ND	ND	ppbv			30	0.6
Chloromethane	ND	ND	ppbv			30	0.6
Vinyl Chloride	ND	ND	ppbv			30	0.6
1,3-Butadiene	ND	ND	ppbv			30	0.6
Bromomethane	ND	ND	ppbv			30	0.6
Chloroethane	ND	ND	ppbv			30	0.6
Trichlorofluoromethane	ND	ND	ppbv			30	0.6
1,1-Dichloroethene	ND	ND	ppbv			30	0.6
Freon 113	ND	ND	ppbv			30	0.6
Acetone	ND	ND	ppbv			30	0.6
Carbon Disulfide	ND	ND	ppbv			30	0.6
Isopropanol (IPA)	ND	ND	ppbv			30	0.6
Methylene Chloride	ND	ND	ppbv			30	0.6
trans-1,2-Dichloroethene	ND	ND	ppbv			30	0.6
MTBE	ND	ND	ppbv			30	0.6
n-Hexane	ND	ND	ppbv			30	0.6
1,1-Dichloroethane	ND	ND	ppbv			30	0.6
Vinyl Acetate	ND	ND	ppbv			30	0.6
cis-1,2-Dichloroethene	ND	ND	ppbv			30	0.6
2-Butanone	ND	ND	ppbv			30	0.6
Ethyl Acetate	ND	ND	ppbv			30	0.6
Chloroform	ND	ND	ppbv			30	0.6
1,1,1-Trichloroethane	ND	ND	ppbv			30	0.6
Cyclohexane	ND	ND	ppbv			30	0.6
Carbon Tetrachloride	ND	ND	ppbv			30	0.6
Benzene	3.059	2.980	ppbv		3	30	0.6
1,2-Dichloroethane	ND	ND	ppbv			30	0.6
n-Heptane	6.879	6.709	ppbv		3	30	0.6
Trichloroethene	ND	ND	ppbv			30	0.6
1,2-Dichloropropane	ND	ND	ppbv			30	0.6
Bromodichloromethane	ND	ND	ppbv			30	0.6
cis-1,3-Dichloropropene	ND	ND	ppbv			30	0.6
4-Methyl-2-Pentanone	ND	ND	ppbv			30	0.6
Toluene	10.43	9.864	ppbv		6	30	0.6
trans-1,3-Dichloropropene	ND	ND	ppbv			30	0.6
1,1,2-Trichloroethane	ND	ND	ppbv			30	0.6

ENTHALPY ANALYTICAL

Batch QC

QC865510 Analyte	Result	Source Sample Result	Units	Qual	RPD	RPD Lim	DF
Tetrachloroethene	0.6199	ND	ppbv			30	0.6
2-Hexanone	ND	ND	ppbv			30	0.6
Dibromochloromethane	ND	ND	ppbv			30	0.6
1,2-Dibromoethane	ND	ND	ppbv			30	0.6
Chlorobenzene	ND	ND	ppbv			30	0.6
Ethylbenzene	2.024	1.963	ppbv		3	30	0.6
m,p-Xylenes	6.472	6.237	ppbv		4	30	0.6
o-Xylene	2.135	1.981	ppbv		7	30	0.6
Styrene	ND	ND	ppbv			30	0.6
Bromoform	ND	ND	ppbv			30	0.6
1,1,2,2-Tetrachloroethane	ND	ND	ppbv			30	0.6
4-Ethyltoluene	ND	ND	ppbv			30	0.6
1,3,5-Trimethylbenzene	ND	ND	ppbv			30	0.6
1,2,4-Trimethylbenzene	ND	ND	ppbv			30	0.6
1,3-Dichlorobenzene	2.562	2.463	ppbv		4	30	0.6
1,4-Dichlorobenzene	ND	ND	ppbv			30	0.6
Benzyl chloride	ND	ND	ppbv			30	0.6
1,2-Dichlorobenzene	ND	ND	ppbv			30	0.6
1,2,4-Trichlorobenzene	ND	ND	ppbv			30	0.6
Hexachlorobutadiene	ND	ND	ppbv			30	0.6
Naphthalene	ND	ND	ppbv			47	3
Surrogates							
Bromofluorobenzene	101%		%REC				0.6

ND Not Detected

Enthalpy Analytical
931 West Barkley Ave
Orange, CA 92868
(714) 771-6900

enthalpy.com

Lab Job Number: 428596
Report Level: II
Report Date: 05/27/2020

Analytical Report *prepared for:*

Alex Cruz
Rincon Consultants
449 15th Street
#303
Oakland, CA 94612

Project: 2012 BERKELEY - 2012 Berkeley Way

Authorized for release by:

Patrick McCarthy, Project Manager
(510) 204-2236 ext 13115
patrick.mccarthy@enthalpy.com

This data package has been reviewed for technical correctness and completeness. Release of this data has been authorized by the Laboratory Manager or the Manager's designee, as verified by the above signature which applies to this PDF file as well as any associated electronic data deliverable files. The results contained in this report meet all requirements of NELAP and pertain only to those samples which were submitted for analysis. This report may be reproduced only in its entirety.

ENTHALPY ANALYTICAL

Sample Summary

Alex Cruz
Rincon Consultants
449 15th Street
#303
Oakland, CA 94612

Lab Job #:	428596
Project No:	2012 BERKELEY
Location:	2012 Berkeley Way
Date Received:	05/22/20

Sample ID	Lab ID	Collected	Matrix
SV-12A	428596-001	05/22/20 12:20	Air
DUP	428596-002	05/22/20 12:31	Air
SV-13	428596-003	05/22/20 13:06	Air
SV-9A	428596-004	05/22/20 13:48	Air

ENTHALPY ANALYTICAL

Case Narrative

Rincon Consultants 449 15th Street #303 Oakland, CA 94612 Alex Cruz	Lab Job Number: 428596 Project No: 2012 BERKELEY Location: 2012 Berkeley Way Date Received: 05/22/20

This data package contains sample and QC results for four air samples, requested for the above referenced project on 05/22/20. The samples were received cold and intact.

Volatile Organics in Air by MS (EPA TO-15):
No analytical problems were encountered.

Volatile Organics in Air GC (ASTM D1946):
No analytical problems were encountered.

Enthalpy Analytical LLC
2323 Fifth Street
Berkeley, CA 94710
(510) 486-0900 Phone
(510) 486-0532 Fax

AIR TESTING - CHAIN OF CUSTODY
& PURCHASE ORDER

Page 1 of 1
Chain of Custody # : _____

C&T LOGIN # 428596

Project No:
Project Name: 2012 Berkeley
EDD Format: _____ Rpt Level: II III IV
Turnaround Time: ☒ RUSH 24 ☐ Standard

Sampler: Alex Cruz
Report To: "
Company: Rincon
Telephone: 805-610-2091
Email: dcruz@rinconconsultants

Lab No.	Sample ID.	Sampling Information					TESTING REQUESTED				
		Date Collected	Time Collected	Canister ID (Bar Code #)	Flow Controller ID	Sample Volume (Gauge Reading)	VOCs TO-15 + ~~Fuel Oxy~~ TB 5-22-20 for Alex	Fixed Gases + He ASTM 9140			
1	SV-12a	5/22/20	1220	250	151	5	X	X			
2	Dupe	↓	1231	380	151	5	↓	↓			
3	SV-13	↓	1306	059	250	5	↓	↓			
4	SV-9a	↓	1348	441	152	5	↓	↓			

Notes:

RELINQUISHED BY:	RECEIVED BY:
5/22/20 1410 DATE/TIME	5/22/20 1410 DATE/TIME
DATE/TIME	DATE/TIME
DATE/TIME	DATE/TIME

Enthalpy Analytical LLC
2323 Fifth Street
Berkeley, CA 94710
(510) 486-0900 Phone
(510) 486-0532 Fax

AIR TESTING - CHAIN OF CUSTODY
& PURCHASE ORDER

Chain of Custody # : _____

C&T LOGIN # 428596

Project No:
Project Name: 2012 Berkeley
EDD Format: _____ Rpt Level: II III IV
Turnaround Time: ☒ RUSH 24 ☐ Standard

Sampler: Alex Cruz
Report To: "
Company: Rincon
Telephone: 805-610-2071
Email: acruz@rinconconsultants

Lab No.	Sample ID.	Sampling Information					TESTING REQUESTED				
		Date Collected	Time Collected	Canister ID (Bar Code #)	Flow Controller ID	Sample Volume (Gauge Reading)	VOCs TO-15 + ~~Fuel Oxy~~ TB for Alex 5-22-20	Fixed Gases + He ASTM D1946			
1	SV-12a	5/22/20	1220	250	151	5	X	X			
2	Dupe	↓	1231	380	151	5	↓	↓			
3	SV-13		1306	059	250	5					
4	SV-9a	↓	1348	441	152	5	↓				

Notes:

RELINQUISHED BY:

5/22/20 1410 DATE/TIME

5/24/20 1635 DATE/TIME

DATE/TIME

RECEIVED BY:

5/22/20 1410 DATE/TIME

5/23/20 10:30 DATE/TIME

DATE/TIME

ATTACHMENT 6 - ADMINISTRATIVE RECORD
Page 3279 of 15893

ENTHALPY ANALYTICAL

SAMPLE ACCEPTANCE CHECKLIST

Section 1

Client: Rincon Project: 2012 Berkeley

Date Received: 5/23/20 Sampler's Name Present: ☑ Yes ☐ No

Section 2

Sample(s) received in a cooler? ☐ Yes, How many? _____ ☑ No (skip section 2) Sample Temp (°C) (No Cooler): Ambient

Sample Temp (°C), One from each cooler: #1: _____ #2: _____ #3: _____ #4: _____

(Acceptance range is < 6°C but not frozen (for Microbiology samples, acceptance range is < 10°C but not frozen). It is acceptable for samples collected the same day as sample receipt to have a higher temperature as long as there is evidence that cooling has begun.)

Shipping Information: GLS

Section 3

Was the cooler packed with: ☐ Ice ☐ Ice Packs ☐ Bubble Wrap ☐ Styrofoam ☐ Paper ☐ None ☐ Other _____

Cooler Temp (°C): #1: _____ #2: _____ #3: _____ #4: _____

Section 4	YES	NO	N/A
Was a COC received?	✓		
Are sample IDs present?	✓		
Are sampling dates & times present?	✓		
Is a relinquished signature present?	✓		
Are the tests required clearly indicated on the COC?	✓		
Are custody seals present?		✓	
If custody seals are present, were they intact?			✓
Are all samples sealed in plastic bags? (Recommended for Microbiology samples)			✓
Did all samples arrive intact? If no, indicate in Section 4 below.	✓		
Did all bottle labels agree with COC? (ID, dates and times)	✓		
Were the samples collected in the correct containers for the required tests?	✓		
Are the containers labeled with the correct preservatives?			✓
Is there headspace in the VOA vials greater than 5-6 mm in diameter?			✓
Was a sufficient amount of sample submitted for the requested tests?	✓		

Section 5 Explanations/Comments

Section 6

For discrepancies, how was the Project Manager notified? ☐ Verbal PM Initials: _____ Date/Time _____

☐ Email (email sent to/on): _____ / _____

Project Manager's response:

Completed By: _____ Date: 05/23/20

5/22/2020

GLS

800-322-5555
www.gls-us.com

Ship From
ENTHALPY ANALYTICAL, LLC
PROJECT MANAGEMENT
2323 FIFTH STREET
BERKELEY, CA 94710

Ship To
ENTHALPY ANALYTICAL (ORANGE)
SAMPLE RECEIVING
931 W BARKLEY AVE.
ORANGE, CA 92868

COD: $0.00
Weight: 9 lb(s)
Dimensions: 15 x 11 x 15 (L x W x H inches)
Reference:

Delivery Instructions:

Signature Type: STANDARD

Tracking #: 549117178

SDS

ORANGE

S92868A

20768943

ORC CA927-CI0

10730

Print Date: 5/22/2020 4:39 PM

LABEL INSTRUCTIONS:

Do not copy or reprint this label for additional shipments - each package must have a unique barcode.
Step 1: Use the "Print Label" button on this page to print the shipping label on a laser or inkjet printer.
Step 2: Fold this page in half.
Step 3: Securely attach this label to your package and do not cover the barcode.

TERMS AND CONDITIONS:

By giving us your shipment to deliver, you agree to all of the General Logistics Systems US, Inc. (GLS) service terms & conditions including, but not limited to; limits of liability, declared value conditions, and claim procedures which are available on our website at www.gls-us.com.

ENTHALPY ANALYTICAL

Analysis Results for 428596

Alex Cruz
Rincon Consultants
449 15th Street
#303
Oakland, CA 94612

Lab Job #: 428596
Project No: 2012 BERKELEY
Location: 2012 Berkeley Way
Date Received: 05/22/20

Sample ID: SV-12A **Lab ID: 428596-001** **Collected: 05/22/20 12:20**
Matrix: Air

428596-001 Analyte	Result	Qual	Units	RL	DF	Batch	Prepared	Analyzed	Chemist
Method: ASTM D1946 Prep Method: METHOD									
Helium	ND		mol %	0.20	2	246520	05/27/20	05/27/20	GVO
Carbon Monoxide	ND		mol %	0.20	2	246520	05/27/20	05/27/20	GVO
Carbon Dioxide	**5.5**		mol %	0.20	2	246520	05/27/20	05/27/20	GVO
Oxygen	**16**		mol %	0.20	2	246520	05/27/20	05/27/20	GVO
Methane	ND		mol %	0.20	2	246520	05/27/20	05/27/20	GVO
Nitrogen	**77**		mol %	0.20	2	246520	05/27/20	05/27/20	GVO
Method: EPA TO-15 Prep Method: METHOD									
Propylene	ND		ppbv	1.0	5	246423	05/23/20 12:35	05/23/20 12:35	CAO
Propylene	ND		ug/m3	1.7	5	246423	05/23/20 12:35	05/23/20 12:35	CAO
Freon 12	ND		ppbv	1.0	5	246423	05/23/20 12:35	05/23/20 12:35	CAO
Freon 12	ND		ug/m3	4.9	5	246423	05/23/20 12:35	05/23/20 12:35	CAO
Chloromethane	ND		ppbv	1.0	5	246423	05/23/20 12:35	05/23/20 12:35	CAO
Chloromethane	ND		ug/m3	2.1	5	246423	05/23/20 12:35	05/23/20 12:35	CAO
Freon 114	ND		ppbv	1.0	5	246423	05/23/20 12:35	05/23/20 12:35	CAO
Freon 114	ND		ug/m3	7.0	5	246423	05/23/20 12:35	05/23/20 12:35	CAO
Vinyl Chloride	ND		ppbv	1.0	5	246423	05/23/20 12:35	05/23/20 12:35	CAO
Vinyl Chloride	ND		ug/m3	2.6	5	246423	05/23/20 12:35	05/23/20 12:35	CAO
1,3-Butadiene	ND		ppbv	1.0	5	246423	05/23/20 12:35	05/23/20 12:35	CAO
1,3-Butadiene	ND		ug/m3	2.2	5	246423	05/23/20 12:35	05/23/20 12:35	CAO
Bromomethane	ND		ppbv	1.0	5	246423	05/23/20 12:35	05/23/20 12:35	CAO
Bromomethane	ND		ug/m3	3.9	5	246423	05/23/20 12:35	05/23/20 12:35	CAO
Chloroethane	ND		ppbv	1.0	5	246423	05/23/20 12:35	05/23/20 12:35	CAO
Chloroethane	ND		ug/m3	2.6	5	246423	05/23/20 12:35	05/23/20 12:35	CAO
Acetone	ND		ppbv	25	5	246423	05/23/20 12:35	05/23/20 12:35	CAO
Acetone	ND		ug/m3	59	5	246423	05/23/20 12:35	05/23/20 12:35	CAO
Trichlorofluoromethane	ND		ppbv	1.0	5	246423	05/23/20 12:35	05/23/20 12:35	CAO
Trichlorofluoromethane	ND		ug/m3	5.6	5	246423	05/23/20 12:35	05/23/20 12:35	CAO
1,1-Dichloroethene	ND		ppbv	1.0	5	246423	05/23/20 12:35	05/23/20 12:35	CAO
1,1-Dichloroethene	ND		ug/m3	4.0	5	246423	05/23/20 12:35	05/23/20 12:35	CAO
Methylene Chloride	**3.5**		ppbv	1.0	5	246423	05/23/20 12:35	05/23/20 12:35	CAO
Methylene Chloride	**12**		ug/m3	3.5	5	246423	05/23/20 12:35	05/23/20 12:35	CAO
Carbon Disulfide	ND		ppbv	1.0	5	246423	05/23/20 12:35	05/23/20 12:35	CAO
Carbon Disulfide	ND		ug/m3	3.1	5	246423	05/23/20 12:35	05/23/20 12:35	CAO

Results for any subcontracted analyses are not included in this section.

ENTHALPY ANALYTICAL

Analysis Results for 428596

428596-001 Analyte	Result	Qual	Units	RL	DF	Batch	Prepared	Analyzed	Chemist
Freon 113	ND		ppbv	1.0	5	246423	05/23/20 12:35	05/23/20 12:35	CAO
Freon 113	ND		ug/m3	7.7	5	246423	05/23/20 12:35	05/23/20 12:35	CAO
trans-1,2-Dichloroethene	ND		ppbv	1.0	5	246423	05/23/20 12:35	05/23/20 12:35	CAO
trans-1,2-Dichloroethene	ND		ug/m3	4.0	5	246423	05/23/20 12:35	05/23/20 12:35	CAO
1,1-Dichloroethane	ND		ppbv	1.0	5	246423	05/23/20 12:35	05/23/20 12:35	CAO
1,1-Dichloroethane	ND		ug/m3	4.0	5	246423	05/23/20 12:35	05/23/20 12:35	CAO
MTBE	ND		ppbv	5.0	5	246423	05/23/20 12:35	05/23/20 12:35	CAO
MTBE	ND		ug/m3	18	5	246423	05/23/20 12:35	05/23/20 12:35	CAO
Vinyl Acetate	ND		ppbv	2.5	5	246423	05/23/20 12:35	05/23/20 12:35	CAO
Vinyl Acetate	ND		ug/m3	8.8	5	246423	05/23/20 12:35	05/23/20 12:35	CAO
2-Butanone	ND		ppbv	5.0	5	246423	05/23/20 12:35	05/23/20 12:35	CAO
2-Butanone	ND		ug/m3	15	5	246423	05/23/20 12:35	05/23/20 12:35	CAO
cis-1,2-Dichloroethene	ND		ppbv	1.0	5	246423	05/23/20 12:35	05/23/20 12:35	CAO
cis-1,2-Dichloroethene	ND		ug/m3	4.0	5	246423	05/23/20 12:35	05/23/20 12:35	CAO
n-Hexane	ND		ppbv	1.0	5	246423	05/23/20 12:35	05/23/20 12:35	CAO
n-Hexane	ND		ug/m3	3.5	5	246423	05/23/20 12:35	05/23/20 12:35	CAO
Ethyl Acetate	ND		ppbv	2.5	5	246423	05/23/20 12:35	05/23/20 12:35	CAO
Ethyl Acetate	ND		ug/m3	9.0	5	246423	05/23/20 12:35	05/23/20 12:35	CAO
Chloroform	ND		ppbv	1.0	5	246423	05/23/20 12:35	05/23/20 12:35	CAO
Chloroform	ND		ug/m3	4.9	5	246423	05/23/20 12:35	05/23/20 12:35	CAO
1,2-Dichloroethane	ND		ppbv	1.0	5	246423	05/23/20 12:35	05/23/20 12:35	CAO
1,2-Dichloroethane	ND		ug/m3	4.0	5	246423	05/23/20 12:35	05/23/20 12:35	CAO
1,1,1-Trichloroethane	ND		ppbv	1.0	5	246423	05/23/20 12:35	05/23/20 12:35	CAO
1,1,1-Trichloroethane	ND		ug/m3	5.5	5	246423	05/23/20 12:35	05/23/20 12:35	CAO
Benzene	ND		ppbv	1.0	5	246423	05/23/20 12:35	05/23/20 12:35	CAO
Benzene	ND		ug/m3	3.2	5	246423	05/23/20 12:35	05/23/20 12:35	CAO
Carbon Tetrachloride	ND		ppbv	1.0	5	246423	05/23/20 12:35	05/23/20 12:35	CAO
Carbon Tetrachloride	ND		ug/m3	6.3	5	246423	05/23/20 12:35	05/23/20 12:35	CAO
Cyclohexane	ND		ppbv	1.0	5	246423	05/23/20 12:35	05/23/20 12:35	CAO
Cyclohexane	ND		ug/m3	3.4	5	246423	05/23/20 12:35	05/23/20 12:35	CAO
1,2-Dichloropropane	ND		ppbv	1.0	5	246423	05/23/20 12:35	05/23/20 12:35	CAO
1,2-Dichloropropane	ND		ug/m3	4.6	5	246423	05/23/20 12:35	05/23/20 12:35	CAO
Bromodichloromethane	ND		ppbv	1.0	5	246423	05/23/20 12:35	05/23/20 12:35	CAO
Bromodichloromethane	ND		ug/m3	6.7	5	246423	05/23/20 12:35	05/23/20 12:35	CAO
Trichloroethene	ND		ppbv	1.0	5	246423	05/23/20 12:35	05/23/20 12:35	CAO
Trichloroethene	ND		ug/m3	5.4	5	246423	05/23/20 12:35	05/23/20 12:35	CAO
n-Heptane	ND		ppbv	1.0	5	246423	05/23/20 12:35	05/23/20 12:35	CAO
n-Heptane	ND		ug/m3	4.1	5	246423	05/23/20 12:35	05/23/20 12:35	CAO
cis-1,3-Dichloropropene	ND		ppbv	1.0	5	246423	05/23/20 12:35	05/23/20 12:35	CAO
cis-1,3-Dichloropropene	ND		ug/m3	4.5	5	246423	05/23/20 12:35	05/23/20 12:35	CAO
4-Methyl-2-Pentanone	ND		ppbv	5.0	5	246423	05/23/20 12:35	05/23/20 12:35	CAO
4-Methyl-2-Pentanone	ND		ug/m3	20	5	246423	05/23/20 12:35	05/23/20 12:35	CAO
trans-1,3-Dichloropropene	ND		ppbv	1.0	5	246423	05/23/20 12:35	05/23/20 12:35	CAO
trans-1,3-Dichloropropene	ND		ug/m3	4.5	5	246423	05/23/20 12:35	05/23/20 12:35	CAO
1,1,2-Trichloroethane	ND		ppbv	1.0	5	246423	05/23/20 12:35	05/23/20 12:35	CAO
1,1,2-Trichloroethane	ND		ug/m3	5.5	5	246423	05/23/20 12:35	05/23/20 12:35	CAO

Results for any subcontracted analyses are not included in this section.

ENTHALPY ANALYTICAL

Analysis Results for 428596

428596-001 Analyte	Result	Qual	Units	RL	DF	Batch	Prepared	Analyzed	Chemist
Toluene	ND		ppbv	1.0	5	246423	05/23/20 12:35	05/23/20 12:35	CAO
Toluene	ND		ug/m3	3.8	5	246423	05/23/20 12:35	05/23/20 12:35	CAO
2-Hexanone	ND		ppbv	13	5	246423	05/23/20 12:35	05/23/20 12:35	CAO
2-Hexanone	ND		ug/m3	51	5	246423	05/23/20 12:35	05/23/20 12:35	CAO
Dibromochloromethane	ND		ppbv	1.0	5	246423	05/23/20 12:35	05/23/20 12:35	CAO
Dibromochloromethane	ND		ug/m3	8.5	5	246423	05/23/20 12:35	05/23/20 12:35	CAO
1,2-Dibromoethane	ND		ppbv	1.0	5	246423	05/23/20 12:35	05/23/20 12:35	CAO
1,2-Dibromoethane	ND		ug/m3	7.7	5	246423	05/23/20 12:35	05/23/20 12:35	CAO
Tetrachloroethene	ND		ppbv	1.0	5	246423	05/23/20 12:35	05/23/20 12:35	CAO
Tetrachloroethene	ND		ug/m3	6.8	5	246423	05/23/20 12:35	05/23/20 12:35	CAO
Chlorobenzene	ND		ppbv	1.0	5	246423	05/23/20 12:35	05/23/20 12:35	CAO
Chlorobenzene	ND		ug/m3	4.6	5	246423	05/23/20 12:35	05/23/20 12:35	CAO
Ethylbenzene	ND		ppbv	1.0	5	246423	05/23/20 12:35	05/23/20 12:35	CAO
Ethylbenzene	ND		ug/m3	4.3	5	246423	05/23/20 12:35	05/23/20 12:35	CAO
m,p-Xylenes	ND		ppbv	2.0	5	246423	05/23/20 12:35	05/23/20 12:35	CAO
m,p-Xylenes	ND		ug/m3	8.7	5	246423	05/23/20 12:35	05/23/20 12:35	CAO
Bromoform	ND		ppbv	1.0	5	246423	05/23/20 12:35	05/23/20 12:35	CAO
Bromoform	ND		ug/m3	10	5	246423	05/23/20 12:35	05/23/20 12:35	CAO
Styrene	ND		ppbv	1.0	5	246423	05/23/20 12:35	05/23/20 12:35	CAO
Styrene	ND		ug/m3	4.3	5	246423	05/23/20 12:35	05/23/20 12:35	CAO
1,1,2,2-Tetrachloroethane	ND		ppbv	1.0	5	246423	05/23/20 12:35	05/23/20 12:35	CAO
1,1,2,2-Tetrachloroethane	ND		ug/m3	6.9	5	246423	05/23/20 12:35	05/23/20 12:35	CAO
o-Xylene	ND		ppbv	1.0	5	246423	05/23/20 12:35	05/23/20 12:35	CAO
o-Xylene	ND		ug/m3	4.3	5	246423	05/23/20 12:35	05/23/20 12:35	CAO
4-Ethyltoluene	ND		ppbv	1.0	5	246423	05/23/20 12:35	05/23/20 12:35	CAO
4-Ethyltoluene	ND		ug/m3	4.9	5	246423	05/23/20 12:35	05/23/20 12:35	CAO
1,3,5-Trimethylbenzene	ND		ppbv	1.0	5	246423	05/23/20 12:35	05/23/20 12:35	CAO
1,3,5-Trimethylbenzene	ND		ug/m3	4.9	5	246423	05/23/20 12:35	05/23/20 12:35	CAO
1,2,4-Trimethylbenzene	ND		ppbv	1.0	5	246423	05/23/20 12:35	05/23/20 12:35	CAO
1,2,4-Trimethylbenzene	ND		ug/m3	4.9	5	246423	05/23/20 12:35	05/23/20 12:35	CAO
Benzyl chloride	ND		ppbv	5.0	5	246423	05/23/20 12:35	05/23/20 12:35	CAO
Benzyl chloride	ND		ug/m3	26	5	246423	05/23/20 12:35	05/23/20 12:35	CAO
1,4-Dichlorobenzene	ND		ppbv	1.0	5	246423	05/23/20 12:35	05/23/20 12:35	CAO
1,4-Dichlorobenzene	ND		ug/m3	6.0	5	246423	05/23/20 12:35	05/23/20 12:35	CAO
1,3-Dichlorobenzene	**1.3**		ppbv	1.0	5	246423	05/23/20 12:35	05/23/20 12:35	CAO
1,3-Dichlorobenzene	**8.1**		ug/m3	6.0	5	246423	05/23/20 12:35	05/23/20 12:35	CAO
1,2-Dichlorobenzene	ND		ppbv	1.0	5	246423	05/23/20 12:35	05/23/20 12:35	CAO
1,2-Dichlorobenzene	ND		ug/m3	6.0	5	246423	05/23/20 12:35	05/23/20 12:35	CAO
1,2,4-Trichlorobenzene	ND		ppbv	5.0	5	246423	05/23/20 12:35	05/23/20 12:35	CAO
1,2,4-Trichlorobenzene	ND		ug/m3	37	5	246423	05/23/20 12:35	05/23/20 12:35	CAO
Hexachlorobutadiene	ND		ppbv	1.0	5	246423	05/23/20 12:35	05/23/20 12:35	CAO
Hexachlorobutadiene	ND		ug/m3	11	5	246423	05/23/20 12:35	05/23/20 12:35	CAO
Surrogates				**Limits**					
Bromofluorobenzene	95%		%REC	60-140	5	246423	05/23/20 12:35	05/23/20 12:35	CAO

Results for any subcontracted analyses are not included in this section.

ENTHALPY ANALYTICAL

Analysis Results for 428596

Sample ID: DUP	Lab ID: 428596-002	Collected: 05/22/20 12:31
	Matrix: Air	

428596-002 Analyte	Result	Qual	Units	RL	DF	Batch	Prepared	Analyzed	Chemist
Method: ASTM D1946 Prep Method: METHOD									
Helium	ND		mol %	0.20	2	246520	05/27/20	05/27/20	GVO
Carbon Monoxide	ND		mol %	0.20	2	246520	05/27/20	05/27/20	GVO
Carbon Dioxide	**5.6**		mol %	0.20	2	246520	05/27/20	05/27/20	GVO
Oxygen	**16**		mol %	0.20	2	246520	05/27/20	05/27/20	GVO
Methane	ND		mol %	0.20	2	246520	05/27/20	05/27/20	GVO
Nitrogen	**77**		mol %	0.20	2	246520	05/27/20	05/27/20	GVO
Method: EPA TO-15 Prep Method: METHOD									
Propylene	ND		ppbv	1.0	5	246423	05/23/20 13:18	05/23/20 13:18	CAO
Propylene	ND		ug/m3	1.7	5	246423	05/23/20 13:18	05/23/20 13:18	CAO
Freon 12	ND		ppbv	1.0	5	246423	05/23/20 13:18	05/23/20 13:18	CAO
Freon 12	ND		ug/m3	4.9	5	246423	05/23/20 13:18	05/23/20 13:18	CAO
Chloromethane	ND		ppbv	1.0	5	246423	05/23/20 13:18	05/23/20 13:18	CAO
Chloromethane	ND		ug/m3	2.1	5	246423	05/23/20 13:18	05/23/20 13:18	CAO
Freon 114	ND		ppbv	1.0	5	246423	05/23/20 13:18	05/23/20 13:18	CAO
Freon 114	ND		ug/m3	7.0	5	246423	05/23/20 13:18	05/23/20 13:18	CAO
Vinyl Chloride	ND		ppbv	1.0	5	246423	05/23/20 13:18	05/23/20 13:18	CAO
Vinyl Chloride	ND		ug/m3	2.6	5	246423	05/23/20 13:18	05/23/20 13:18	CAO
1,3-Butadiene	ND		ppbv	1.0	5	246423	05/23/20 13:18	05/23/20 13:18	CAO
1,3-Butadiene	ND		ug/m3	2.2	5	246423	05/23/20 13:18	05/23/20 13:18	CAO
Bromomethane	ND		ppbv	1.0	5	246423	05/23/20 13:18	05/23/20 13:18	CAO
Bromomethane	ND		ug/m3	3.9	5	246423	05/23/20 13:18	05/23/20 13:18	CAO
Chloroethane	ND		ppbv	1.0	5	246423	05/23/20 13:18	05/23/20 13:18	CAO
Chloroethane	ND		ug/m3	2.6	5	246423	05/23/20 13:18	05/23/20 13:18	CAO
Acetone	ND		ppbv	25	5	246423	05/23/20 13:18	05/23/20 13:18	CAO
Acetone	ND		ug/m3	59	5	246423	05/23/20 13:18	05/23/20 13:18	CAO
Trichlorofluoromethane	ND		ppbv	1.0	5	246423	05/23/20 13:18	05/23/20 13:18	CAO
Trichlorofluoromethane	ND		ug/m3	5.6	5	246423	05/23/20 13:18	05/23/20 13:18	CAO
1,1-Dichloroethene	ND		ppbv	1.0	5	246423	05/23/20 13:18	05/23/20 13:18	CAO
1,1-Dichloroethene	ND		ug/m3	4.0	5	246423	05/23/20 13:18	05/23/20 13:18	CAO
Methylene Chloride	**1.4**		ppbv	1.0	5	246423	05/23/20 13:18	05/23/20 13:18	CAO
Methylene Chloride	**5.0**		ug/m3	3.5	5	246423	05/23/20 13:18	05/23/20 13:18	CAO
Carbon Disulfide	ND		ppbv	1.0	5	246423	05/23/20 13:18	05/23/20 13:18	CAO
Carbon Disulfide	ND		ug/m3	3.1	5	246423	05/23/20 13:18	05/23/20 13:18	CAO
Freon 113	ND		ppbv	1.0	5	246423	05/23/20 13:18	05/23/20 13:18	CAO
Freon 113	ND		ug/m3	7.7	5	246423	05/23/20 13:18	05/23/20 13:18	CAO
trans-1,2-Dichloroethene	ND		ppbv	1.0	5	246423	05/23/20 13:18	05/23/20 13:18	CAO
trans-1,2-Dichloroethene	ND		ug/m3	4.0	5	246423	05/23/20 13:18	05/23/20 13:18	CAO
1,1-Dichloroethane	ND		ppbv	1.0	5	246423	05/23/20 13:18	05/23/20 13:18	CAO
1,1-Dichloroethane	ND		ug/m3	4.0	5	246423	05/23/20 13:18	05/23/20 13:18	CAO

Results for any subcontracted analyses are not included in this section.

ENTHALPY ANALYTICAL

Analysis Results for 428596

428596-002 Analyte	Result	Qual	Units	RL	DF	Batch	Prepared	Analyzed	Chemist
MTBE	ND		ppbv	5.0	5	246423	05/23/20 13:18	05/23/20 13:18	CAO
MTBE	ND		ug/m3	18	5	246423	05/23/20 13:18	05/23/20 13:18	CAO
Vinyl Acetate	ND		ppbv	2.5	5	246423	05/23/20 13:18	05/23/20 13:18	CAO
Vinyl Acetate	ND		ug/m3	8.8	5	246423	05/23/20 13:18	05/23/20 13:18	CAO
2-Butanone	ND		ppbv	5.0	5	246423	05/23/20 13:18	05/23/20 13:18	CAO
2-Butanone	ND		ug/m3	15	5	246423	05/23/20 13:18	05/23/20 13:18	CAO
cis-1,2-Dichloroethene	ND		ppbv	1.0	5	246423	05/23/20 13:18	05/23/20 13:18	CAO
cis-1,2-Dichloroethene	ND		ug/m3	4.0	5	246423	05/23/20 13:18	05/23/20 13:18	CAO
n-Hexane	ND		ppbv	1.0	5	246423	05/23/20 13:18	05/23/20 13:18	CAO
n-Hexane	ND		ug/m3	3.5	5	246423	05/23/20 13:18	05/23/20 13:18	CAO
Ethyl Acetate	ND		ppbv	2.5	5	246423	05/23/20 13:18	05/23/20 13:18	CAO
Ethyl Acetate	ND		ug/m3	9.0	5	246423	05/23/20 13:18	05/23/20 13:18	CAO
Chloroform	ND		ppbv	1.0	5	246423	05/23/20 13:18	05/23/20 13:18	CAO
Chloroform	ND		ug/m3	4.9	5	246423	05/23/20 13:18	05/23/20 13:18	CAO
1,2-Dichloroethane	ND		ppbv	1.0	5	246423	05/23/20 13:18	05/23/20 13:18	CAO
1,2-Dichloroethane	ND		ug/m3	4.0	5	246423	05/23/20 13:18	05/23/20 13:18	CAO
1,1,1-Trichloroethane	ND		ppbv	1.0	5	246423	05/23/20 13:18	05/23/20 13:18	CAO
1,1,1-Trichloroethane	ND		ug/m3	5.5	5	246423	05/23/20 13:18	05/23/20 13:18	CAO
Benzene	ND		ppbv	1.0	5	246423	05/23/20 13:18	05/23/20 13:18	CAO
Benzene	ND		ug/m3	3.2	5	246423	05/23/20 13:18	05/23/20 13:18	CAO
Carbon Tetrachloride	ND		ppbv	1.0	5	246423	05/23/20 13:18	05/23/20 13:18	CAO
Carbon Tetrachloride	ND		ug/m3	6.3	5	246423	05/23/20 13:18	05/23/20 13:18	CAO
Cyclohexane	ND		ppbv	1.0	5	246423	05/23/20 13:18	05/23/20 13:18	CAO
Cyclohexane	ND		ug/m3	3.4	5	246423	05/23/20 13:18	05/23/20 13:18	CAO
1,2-Dichloropropane	ND		ppbv	1.0	5	246423	05/23/20 13:18	05/23/20 13:18	CAO
1,2-Dichloropropane	ND		ug/m3	4.6	5	246423	05/23/20 13:18	05/23/20 13:18	CAO
Bromodichloromethane	ND		ppbv	1.0	5	246423	05/23/20 13:18	05/23/20 13:18	CAO
Bromodichloromethane	ND		ug/m3	6.7	5	246423	05/23/20 13:18	05/23/20 13:18	CAO
Trichloroethene	ND		ppbv	1.0	5	246423	05/23/20 13:18	05/23/20 13:18	CAO
Trichloroethene	ND		ug/m3	5.4	5	246423	05/23/20 13:18	05/23/20 13:18	CAO
n-Heptane	ND		ppbv	1.0	5	246423	05/23/20 13:18	05/23/20 13:18	CAO
n-Heptane	ND		ug/m3	4.1	5	246423	05/23/20 13:18	05/23/20 13:18	CAO
cis-1,3-Dichloropropene	ND		ppbv	1.0	5	246423	05/23/20 13:18	05/23/20 13:18	CAO
cis-1,3-Dichloropropene	ND		ug/m3	4.5	5	246423	05/23/20 13:18	05/23/20 13:18	CAO
4-Methyl-2-Pentanone	ND		ppbv	5.0	5	246423	05/23/20 13:18	05/23/20 13:18	CAO
4-Methyl-2-Pentanone	ND		ug/m3	20	5	246423	05/23/20 13:18	05/23/20 13:18	CAO
trans-1,3-Dichloropropene	ND		ppbv	1.0	5	246423	05/23/20 13:18	05/23/20 13:18	CAO
trans-1,3-Dichloropropene	ND		ug/m3	4.5	5	246423	05/23/20 13:18	05/23/20 13:18	CAO
1,1,2-Trichloroethane	ND		ppbv	1.0	5	246423	05/23/20 13:18	05/23/20 13:18	CAO
1,1,2-Trichloroethane	ND		ug/m3	5.5	5	246423	05/23/20 13:18	05/23/20 13:18	CAO
Toluene	ND		ppbv	1.0	5	246423	05/23/20 13:18	05/23/20 13:18	CAO
Toluene	ND		ug/m3	3.8	5	246423	05/23/20 13:18	05/23/20 13:18	CAO
2-Hexanone	ND		ppbv	13	5	246423	05/23/20 13:18	05/23/20 13:18	CAO
2-Hexanone	ND		ug/m3	51	5	246423	05/23/20 13:18	05/23/20 13:18	CAO
Dibromochloromethane	ND		ppbv	1.0	5	246423	05/23/20 13:18	05/23/20 13:18	CAO
Dibromochloromethane	ND		ug/m3	8.5	5	246423	05/23/20 13:18	05/23/20 13:18	CAO

Results for any subcontracted analyses are not included in this section.

ENTHALPY ANALYTICAL

Analysis Results for 428596

428596-002 Analyte	Result	Qual	Units	RL	DF	Batch	Prepared	Analyzed	Chemist
1,2-Dibromoethane	ND		ppbv	1.0	5	246423	05/23/20 13:18	05/23/20 13:18	CAO
1,2-Dibromoethane	ND		ug/m3	7.7	5	246423	05/23/20 13:18	05/23/20 13:18	CAO
Tetrachloroethene	ND		ppbv	1.0	5	246423	05/23/20 13:18	05/23/20 13:18	CAO
Tetrachloroethene	ND		ug/m3	6.8	5	246423	05/23/20 13:18	05/23/20 13:18	CAO
Chlorobenzene	ND		ppbv	1.0	5	246423	05/23/20 13:18	05/23/20 13:18	CAO
Chlorobenzene	ND		ug/m3	4.6	5	246423	05/23/20 13:18	05/23/20 13:18	CAO
Ethylbenzene	ND		ppbv	1.0	5	246423	05/23/20 13:18	05/23/20 13:18	CAO
Ethylbenzene	ND		ug/m3	4.3	5	246423	05/23/20 13:18	05/23/20 13:18	CAO
m,p-Xylenes	ND		ppbv	2.0	5	246423	05/23/20 13:18	05/23/20 13:18	CAO
m,p-Xylenes	ND		ug/m3	8.7	5	246423	05/23/20 13:18	05/23/20 13:18	CAO
Bromoform	ND		ppbv	1.0	5	246423	05/23/20 13:18	05/23/20 13:18	CAO
Bromoform	ND		ug/m3	10	5	246423	05/23/20 13:18	05/23/20 13:18	CAO
Styrene	ND		ppbv	1.0	5	246423	05/23/20 13:18	05/23/20 13:18	CAO
Styrene	ND		ug/m3	4.3	5	246423	05/23/20 13:18	05/23/20 13:18	CAO
1,1,2,2-Tetrachloroethane	ND		ppbv	1.0	5	246423	05/23/20 13:18	05/23/20 13:18	CAO
1,1,2,2-Tetrachloroethane	ND		ug/m3	6.9	5	246423	05/23/20 13:18	05/23/20 13:18	CAO
o-Xylene	ND		ppbv	1.0	5	246423	05/23/20 13:18	05/23/20 13:18	CAO
o-Xylene	ND		ug/m3	4.3	5	246423	05/23/20 13:18	05/23/20 13:18	CAO
4-Ethyltoluene	ND		ppbv	1.0	5	246423	05/23/20 13:18	05/23/20 13:18	CAO
4-Ethyltoluene	ND		ug/m3	4.9	5	246423	05/23/20 13:18	05/23/20 13:18	CAO
1,3,5-Trimethylbenzene	ND		ppbv	1.0	5	246423	05/23/20 13:18	05/23/20 13:18	CAO
1,3,5-Trimethylbenzene	ND		ug/m3	4.9	5	246423	05/23/20 13:18	05/23/20 13:18	CAO
1,2,4-Trimethylbenzene	ND		ppbv	1.0	5	246423	05/23/20 13:18	05/23/20 13:18	CAO
1,2,4-Trimethylbenzene	ND		ug/m3	4.9	5	246423	05/23/20 13:18	05/23/20 13:18	CAO
Benzyl chloride	ND		ppbv	5.0	5	246423	05/23/20 13:18	05/23/20 13:18	CAO
Benzyl chloride	ND		ug/m3	26	5	246423	05/23/20 13:18	05/23/20 13:18	CAO
1,4-Dichlorobenzene	ND		ppbv	1.0	5	246423	05/23/20 13:18	05/23/20 13:18	CAO
1,4-Dichlorobenzene	ND		ug/m3	6.0	5	246423	05/23/20 13:18	05/23/20 13:18	CAO
1,3-Dichlorobenzene	**1.0**		ppbv	1.0	5	246423	05/23/20 13:18	05/23/20 13:18	CAO
1,3-Dichlorobenzene	**6.0**		ug/m3	6.0	5	246423	05/23/20 13:18	05/23/20 13:18	CAO
1,2-Dichlorobenzene	ND		ppbv	1.0	5	246423	05/23/20 13:18	05/23/20 13:18	CAO
1,2-Dichlorobenzene	ND		ug/m3	6.0	5	246423	05/23/20 13:18	05/23/20 13:18	CAO
1,2,4-Trichlorobenzene	ND		ppbv	5.0	5	246423	05/23/20 13:18	05/23/20 13:18	CAO
1,2,4-Trichlorobenzene	ND		ug/m3	37	5	246423	05/23/20 13:18	05/23/20 13:18	CAO
Hexachlorobutadiene	ND		ppbv	1.0	5	246423	05/23/20 13:18	05/23/20 13:18	CAO
Hexachlorobutadiene	ND		ug/m3	11	5	246423	05/23/20 13:18	05/23/20 13:18	CAO
Surrogates				**Limits**					
Bromofluorobenzene	94%		%REC	60-140	5	246423	05/23/20 13:18	05/23/20 13:18	CAO

Results for any subcontracted analyses are not included in this section.

ENTHALPY ANALYTICAL

Analysis Results for 428596

Sample ID: SV-13	Lab ID: 428596-003	Collected: 05/22/20 13:06
	Matrix: Air	

428596-003 Analyte	Result	Qual	Units	RL	DF	Batch	Prepared	Analyzed	Chemist
Method: ASTM D1946 Prep Method: METHOD									
Helium	ND		mol %	0.20	2	246520	05/27/20	05/27/20	GVO
Carbon Monoxide	ND		mol %	0.20	2	246520	05/27/20	05/27/20	GVO
Carbon Dioxide	**4.9**		mol %	0.20	2	246520	05/27/20	05/27/20	GVO
Oxygen	**13**		mol %	0.20	2	246520	05/27/20	05/27/20	GVO
Methane	ND		mol %	0.20	2	246520	05/27/20	05/27/20	GVO
Nitrogen	**80**		mol %	0.20	2	246520	05/27/20	05/27/20	GVO
Method: EPA TO-15 Prep Method: METHOD									
Propylene	ND		ppbv	1.0	5	246423	05/23/20 14:01	05/23/20 14:01	CAO
Propylene	ND		ug/m3	1.7	5	246423	05/23/20 14:01	05/23/20 14:01	CAO
Freon 12	ND		ppbv	1.0	5	246423	05/23/20 14:01	05/23/20 14:01	CAO
Freon 12	ND		ug/m3	4.9	5	246423	05/23/20 14:01	05/23/20 14:01	CAO
Chloromethane	ND		ppbv	1.0	5	246423	05/23/20 14:01	05/23/20 14:01	CAO
Chloromethane	ND		ug/m3	2.1	5	246423	05/23/20 14:01	05/23/20 14:01	CAO
Freon 114	ND		ppbv	1.0	5	246423	05/23/20 14:01	05/23/20 14:01	CAO
Freon 114	ND		ug/m3	7.0	5	246423	05/23/20 14:01	05/23/20 14:01	CAO
Vinyl Chloride	ND		ppbv	1.0	5	246423	05/23/20 14:01	05/23/20 14:01	CAO
Vinyl Chloride	ND		ug/m3	2.6	5	246423	05/23/20 14:01	05/23/20 14:01	CAO
1,3-Butadiene	ND		ppbv	1.0	5	246423	05/23/20 14:01	05/23/20 14:01	CAO
1,3-Butadiene	ND		ug/m3	2.2	5	246423	05/23/20 14:01	05/23/20 14:01	CAO
Bromomethane	ND		ppbv	1.0	5	246423	05/23/20 14:01	05/23/20 14:01	CAO
Bromomethane	ND		ug/m3	3.9	5	246423	05/23/20 14:01	05/23/20 14:01	CAO
Chloroethane	ND		ppbv	1.0	5	246423	05/23/20 14:01	05/23/20 14:01	CAO
Chloroethane	ND		ug/m3	2.6	5	246423	05/23/20 14:01	05/23/20 14:01	CAO
Acetone	ND		ppbv	25	5	246423	05/23/20 14:01	05/23/20 14:01	CAO
Acetone	ND		ug/m3	59	5	246423	05/23/20 14:01	05/23/20 14:01	CAO
Trichlorofluoromethane	ND		ppbv	1.0	5	246423	05/23/20 14:01	05/23/20 14:01	CAO
Trichlorofluoromethane	ND		ug/m3	5.6	5	246423	05/23/20 14:01	05/23/20 14:01	CAO
1,1-Dichloroethene	ND		ppbv	1.0	5	246423	05/23/20 14:01	05/23/20 14:01	CAO
1,1-Dichloroethene	ND		ug/m3	4.0	5	246423	05/23/20 14:01	05/23/20 14:01	CAO
Methylene Chloride	ND		ppbv	1.0	5	246423	05/23/20 14:01	05/23/20 14:01	CAO
Methylene Chloride	ND		ug/m3	3.5	5	246423	05/23/20 14:01	05/23/20 14:01	CAO
Carbon Disulfide	ND		ppbv	1.0	5	246423	05/23/20 14:01	05/23/20 14:01	CAO
Carbon Disulfide	ND		ug/m3	3.1	5	246423	05/23/20 14:01	05/23/20 14:01	CAO
Freon 113	ND		ppbv	1.0	5	246423	05/23/20 14:01	05/23/20 14:01	CAO
Freon 113	ND		ug/m3	7.7	5	246423	05/23/20 14:01	05/23/20 14:01	CAO
trans-1,2-Dichloroethene	ND		ppbv	1.0	5	246423	05/23/20 14:01	05/23/20 14:01	CAO
trans-1,2-Dichloroethene	ND		ug/m3	4.0	5	246423	05/23/20 14:01	05/23/20 14:01	CAO
1,1-Dichloroethane	ND		ppbv	1.0	5	246423	05/23/20 14:01	05/23/20 14:01	CAO
1,1-Dichloroethane	ND		ug/m3	4.0	5	246423	05/23/20 14:01	05/23/20 14:01	CAO

Results for any subcontracted analyses are not included in this section.

ENTHALPY ANALYTICAL

Analysis Results for 428596

428596-003 Analyte	Result	Qual	Units	RL	DF	Batch	Prepared	Analyzed	Chemist
MTBE	ND		ppbv	5.0	5	246423	05/23/20 14:01	05/23/20 14:01	CAO
MTBE	ND		ug/m3	18	5	246423	05/23/20 14:01	05/23/20 14:01	CAO
Vinyl Acetate	ND		ppbv	2.5	5	246423	05/23/20 14:01	05/23/20 14:01	CAO
Vinyl Acetate	ND		ug/m3	8.8	5	246423	05/23/20 14:01	05/23/20 14:01	CAO
2-Butanone	ND		ppbv	5.0	5	246423	05/23/20 14:01	05/23/20 14:01	CAO
2-Butanone	ND		ug/m3	15	5	246423	05/23/20 14:01	05/23/20 14:01	CAO
cis-1,2-Dichloroethene	ND		ppbv	1.0	5	246423	05/23/20 14:01	05/23/20 14:01	CAO
cis-1,2-Dichloroethene	ND		ug/m3	4.0	5	246423	05/23/20 14:01	05/23/20 14:01	CAO
n-Hexane	ND		ppbv	1.0	5	246423	05/23/20 14:01	05/23/20 14:01	CAO
n-Hexane	ND		ug/m3	3.5	5	246423	05/23/20 14:01	05/23/20 14:01	CAO
Ethyl Acetate	ND		ppbv	2.5	5	246423	05/23/20 14:01	05/23/20 14:01	CAO
Ethyl Acetate	ND		ug/m3	9.0	5	246423	05/23/20 14:01	05/23/20 14:01	CAO
Chloroform	ND		ppbv	1.0	5	246423	05/23/20 14:01	05/23/20 14:01	CAO
Chloroform	ND		ug/m3	4.9	5	246423	05/23/20 14:01	05/23/20 14:01	CAO
1,2-Dichloroethane	ND		ppbv	1.0	5	246423	05/23/20 14:01	05/23/20 14:01	CAO
1,2-Dichloroethane	ND		ug/m3	4.0	5	246423	05/23/20 14:01	05/23/20 14:01	CAO
1,1,1-Trichloroethane	ND		ppbv	1.0	5	246423	05/23/20 14:01	05/23/20 14:01	CAO
1,1,1-Trichloroethane	ND		ug/m3	5.5	5	246423	05/23/20 14:01	05/23/20 14:01	CAO
Benzene	ND		ppbv	1.0	5	246423	05/23/20 14:01	05/23/20 14:01	CAO
Benzene	ND		ug/m3	3.2	5	246423	05/23/20 14:01	05/23/20 14:01	CAO
Carbon Tetrachloride	ND		ppbv	1.0	5	246423	05/23/20 14:01	05/23/20 14:01	CAO
Carbon Tetrachloride	ND		ug/m3	6.3	5	246423	05/23/20 14:01	05/23/20 14:01	CAO
Cyclohexane	ND		ppbv	1.0	5	246423	05/23/20 14:01	05/23/20 14:01	CAO
Cyclohexane	ND		ug/m3	3.4	5	246423	05/23/20 14:01	05/23/20 14:01	CAO
1,2-Dichloropropane	ND		ppbv	1.0	5	246423	05/23/20 14:01	05/23/20 14:01	CAO
1,2-Dichloropropane	ND		ug/m3	4.6	5	246423	05/23/20 14:01	05/23/20 14:01	CAO
Bromodichloromethane	ND		ppbv	1.0	5	246423	05/23/20 14:01	05/23/20 14:01	CAO
Bromodichloromethane	ND		ug/m3	6.7	5	246423	05/23/20 14:01	05/23/20 14:01	CAO
Trichloroethene	ND		ppbv	1.0	5	246423	05/23/20 14:01	05/23/20 14:01	CAO
Trichloroethene	ND		ug/m3	5.4	5	246423	05/23/20 14:01	05/23/20 14:01	CAO
n-Heptane	ND		ppbv	1.0	5	246423	05/23/20 14:01	05/23/20 14:01	CAO
n-Heptane	ND		ug/m3	4.1	5	246423	05/23/20 14:01	05/23/20 14:01	CAO
cis-1,3-Dichloropropene	ND		ppbv	1.0	5	246423	05/23/20 14:01	05/23/20 14:01	CAO
cis-1,3-Dichloropropene	ND		ug/m3	4.5	5	246423	05/23/20 14:01	05/23/20 14:01	CAO
4-Methyl-2-Pentanone	ND		ppbv	5.0	5	246423	05/23/20 14:01	05/23/20 14:01	CAO
4-Methyl-2-Pentanone	ND		ug/m3	20	5	246423	05/23/20 14:01	05/23/20 14:01	CAO
trans-1,3-Dichloropropene	ND		ppbv	1.0	5	246423	05/23/20 14:01	05/23/20 14:01	CAO
trans-1,3-Dichloropropene	ND		ug/m3	4.5	5	246423	05/23/20 14:01	05/23/20 14:01	CAO
1,1,2-Trichloroethane	ND		ppbv	1.0	5	246423	05/23/20 14:01	05/23/20 14:01	CAO
1,1,2-Trichloroethane	ND		ug/m3	5.5	5	246423	05/23/20 14:01	05/23/20 14:01	CAO
Toluene	ND		ppbv	1.0	5	246423	05/23/20 14:01	05/23/20 14:01	CAO
Toluene	ND		ug/m3	3.8	5	246423	05/23/20 14:01	05/23/20 14:01	CAO
2-Hexanone	ND		ppbv	13	5	246423	05/23/20 14:01	05/23/20 14:01	CAO
2-Hexanone	ND		ug/m3	51	5	246423	05/23/20 14:01	05/23/20 14:01	CAO
Dibromochloromethane	ND		ppbv	1.0	5	246423	05/23/20 14:01	05/23/20 14:01	CAO
Dibromochloromethane	ND		ug/m3	8.5	5	246423	05/23/20 14:01	05/23/20 14:01	CAO

Results for any subcontracted analyses are not included in this section.

ENTHALPY ANALYTICAL

Analysis Results for 428596

428596-003 Analyte	Result	Qual	Units	RL	DF	Batch	Prepared	Analyzed	Chemist
1,2-Dibromoethane	ND		ppbv	1.0	5	246423	05/23/20 14:01	05/23/20 14:01	CAO
1,2-Dibromoethane	ND		ug/m3	7.7	5	246423	05/23/20 14:01	05/23/20 14:01	CAO
Tetrachloroethene	ND		ppbv	1.0	5	246423	05/23/20 14:01	05/23/20 14:01	CAO
Tetrachloroethene	ND		ug/m3	6.8	5	246423	05/23/20 14:01	05/23/20 14:01	CAO
Chlorobenzene	ND		ppbv	1.0	5	246423	05/23/20 14:01	05/23/20 14:01	CAO
Chlorobenzene	ND		ug/m3	4.6	5	246423	05/23/20 14:01	05/23/20 14:01	CAO
Ethylbenzene	ND		ppbv	1.0	5	246423	05/23/20 14:01	05/23/20 14:01	CAO
Ethylbenzene	ND		ug/m3	4.3	5	246423	05/23/20 14:01	05/23/20 14:01	CAO
m,p-Xylenes	ND		ppbv	2.0	5	246423	05/23/20 14:01	05/23/20 14:01	CAO
m,p-Xylenes	ND		ug/m3	8.7	5	246423	05/23/20 14:01	05/23/20 14:01	CAO
Bromoform	ND		ppbv	1.0	5	246423	05/23/20 14:01	05/23/20 14:01	CAO
Bromoform	ND		ug/m3	10	5	246423	05/23/20 14:01	05/23/20 14:01	CAO
Styrene	ND		ppbv	1.0	5	246423	05/23/20 14:01	05/23/20 14:01	CAO
Styrene	ND		ug/m3	4.3	5	246423	05/23/20 14:01	05/23/20 14:01	CAO
1,1,2,2-Tetrachloroethane	ND		ppbv	1.0	5	246423	05/23/20 14:01	05/23/20 14:01	CAO
1,1,2,2-Tetrachloroethane	ND		ug/m3	6.9	5	246423	05/23/20 14:01	05/23/20 14:01	CAO
o-Xylene	ND		ppbv	1.0	5	246423	05/23/20 14:01	05/23/20 14:01	CAO
o-Xylene	ND		ug/m3	4.3	5	246423	05/23/20 14:01	05/23/20 14:01	CAO
4-Ethyltoluene	ND		ppbv	1.0	5	246423	05/23/20 14:01	05/23/20 14:01	CAO
4-Ethyltoluene	ND		ug/m3	4.9	5	246423	05/23/20 14:01	05/23/20 14:01	CAO
1,3,5-Trimethylbenzene	ND		ppbv	1.0	5	246423	05/23/20 14:01	05/23/20 14:01	CAO
1,3,5-Trimethylbenzene	ND		ug/m3	4.9	5	246423	05/23/20 14:01	05/23/20 14:01	CAO
1,2,4-Trimethylbenzene	ND		ppbv	1.0	5	246423	05/23/20 14:01	05/23/20 14:01	CAO
1,2,4-Trimethylbenzene	ND		ug/m3	4.9	5	246423	05/23/20 14:01	05/23/20 14:01	CAO
Benzyl chloride	ND		ppbv	5.0	5	246423	05/23/20 14:01	05/23/20 14:01	CAO
Benzyl chloride	ND		ug/m3	26	5	246423	05/23/20 14:01	05/23/20 14:01	CAO
1,4-Dichlorobenzene	ND		ppbv	1.0	5	246423	05/23/20 14:01	05/23/20 14:01	CAO
1,4-Dichlorobenzene	ND		ug/m3	6.0	5	246423	05/23/20 14:01	05/23/20 14:01	CAO
1,3-Dichlorobenzene	**1.4**		ppbv	1.0	5	246423	05/23/20 14:01	05/23/20 14:01	CAO
1,3-Dichlorobenzene	**8.2**		ug/m3	6.0	5	246423	05/23/20 14:01	05/23/20 14:01	CAO
1,2-Dichlorobenzene	ND		ppbv	1.0	5	246423	05/23/20 14:01	05/23/20 14:01	CAO
1,2-Dichlorobenzene	ND		ug/m3	6.0	5	246423	05/23/20 14:01	05/23/20 14:01	CAO
1,2,4-Trichlorobenzene	ND		ppbv	5.0	5	246423	05/23/20 14:01	05/23/20 14:01	CAO
1,2,4-Trichlorobenzene	ND		ug/m3	37	5	246423	05/23/20 14:01	05/23/20 14:01	CAO
Hexachlorobutadiene	ND		ppbv	1.0	5	246423	05/23/20 14:01	05/23/20 14:01	CAO
Hexachlorobutadiene	ND		ug/m3	11	5	246423	05/23/20 14:01	05/23/20 14:01	CAO
Surrogates				**Limits**					
Bromofluorobenzene	96%		%REC	60-140	5	246423	05/23/20 14:01	05/23/20 14:01	CAO

Results for any subcontracted analyses are not included in this section.

ENTHALPY ANALYTICAL

Analysis Results for 428596

Sample ID: SV-9A	Lab ID: 428596-004	Collected: 05/22/20 13:48
	Matrix: Air	

428596-004 Analyte	Result	Qual	Units	RL	DF	Batch	Prepared	Analyzed	Chemist
Method: ASTM D1946 Prep Method: METHOD									
Helium	ND		mol %	0.20	2	246520	05/27/20	05/27/20	GVO
Carbon Monoxide	ND		mol %	0.20	2	246520	05/27/20	05/27/20	GVO
Carbon Dioxide	**8.4**		mol %	0.20	2	246520	05/27/20	05/27/20	GVO
Oxygen	**8.8**		mol %	0.20	2	246520	05/27/20	05/27/20	GVO
Methane	ND		mol %	0.20	2	246520	05/27/20	05/27/20	GVO
Nitrogen	**81**		mol %	0.20	2	246520	05/27/20	05/27/20	GVO
Method: EPA TO-15 Prep Method: METHOD									
Propylene	ND		ppbv	1.0	5	246423	05/23/20 14:44	05/23/20 14:44	CAO
Propylene	ND		ug/m3	1.7	5	246423	05/23/20 14:44	05/23/20 14:44	CAO
Freon 12	ND		ppbv	1.0	5	246423	05/23/20 14:44	05/23/20 14:44	CAO
Freon 12	ND		ug/m3	4.9	5	246423	05/23/20 14:44	05/23/20 14:44	CAO
Chloromethane	ND		ppbv	1.0	5	246423	05/23/20 14:44	05/23/20 14:44	CAO
Chloromethane	ND		ug/m3	2.1	5	246423	05/23/20 14:44	05/23/20 14:44	CAO
Freon 114	ND		ppbv	1.0	5	246423	05/23/20 14:44	05/23/20 14:44	CAO
Freon 114	ND		ug/m3	7.0	5	246423	05/23/20 14:44	05/23/20 14:44	CAO
Vinyl Chloride	ND		ppbv	1.0	5	246423	05/23/20 14:44	05/23/20 14:44	CAO
Vinyl Chloride	ND		ug/m3	2.6	5	246423	05/23/20 14:44	05/23/20 14:44	CAO
1,3-Butadiene	ND		ppbv	1.0	5	246423	05/23/20 14:44	05/23/20 14:44	CAO
1,3-Butadiene	ND		ug/m3	2.2	5	246423	05/23/20 14:44	05/23/20 14:44	CAO
Bromomethane	ND		ppbv	1.0	5	246423	05/23/20 14:44	05/23/20 14:44	CAO
Bromomethane	ND		ug/m3	3.9	5	246423	05/23/20 14:44	05/23/20 14:44	CAO
Chloroethane	ND		ppbv	1.0	5	246423	05/23/20 14:44	05/23/20 14:44	CAO
Chloroethane	ND		ug/m3	2.6	5	246423	05/23/20 14:44	05/23/20 14:44	CAO
Acetone	ND		ppbv	25	5	246423	05/23/20 14:44	05/23/20 14:44	CAO
Acetone	ND		ug/m3	59	5	246423	05/23/20 14:44	05/23/20 14:44	CAO
Trichlorofluoromethane	ND		ppbv	1.0	5	246423	05/23/20 14:44	05/23/20 14:44	CAO
Trichlorofluoromethane	ND		ug/m3	5.6	5	246423	05/23/20 14:44	05/23/20 14:44	CAO
1,1-Dichloroethene	ND		ppbv	1.0	5	246423	05/23/20 14:44	05/23/20 14:44	CAO
1,1-Dichloroethene	ND		ug/m3	4.0	5	246423	05/23/20 14:44	05/23/20 14:44	CAO
Methylene Chloride	ND		ppbv	1.0	5	246423	05/23/20 14:44	05/23/20 14:44	CAO
Methylene Chloride	ND		ug/m3	3.5	5	246423	05/23/20 14:44	05/23/20 14:44	CAO
Carbon Disulfide	ND		ppbv	1.0	5	246423	05/23/20 14:44	05/23/20 14:44	CAO
Carbon Disulfide	ND		ug/m3	3.1	5	246423	05/23/20 14:44	05/23/20 14:44	CAO
Freon 113	ND		ppbv	1.0	5	246423	05/23/20 14:44	05/23/20 14:44	CAO
Freon 113	ND		ug/m3	7.7	5	246423	05/23/20 14:44	05/23/20 14:44	CAO
trans-1,2-Dichloroethene	ND		ppbv	1.0	5	246423	05/23/20 14:44	05/23/20 14:44	CAO
trans-1,2-Dichloroethene	ND		ug/m3	4.0	5	246423	05/23/20 14:44	05/23/20 14:44	CAO
1,1-Dichloroethane	ND		ppbv	1.0	5	246423	05/23/20 14:44	05/23/20 14:44	CAO
1,1-Dichloroethane	ND		ug/m3	4.0	5	246423	05/23/20 14:44	05/23/20 14:44	CAO

Results for any subcontracted analyses are not included in this section.

ENTHALPY ANALYTICAL

Analysis Results for 428596

428596-004 Analyte	Result	Qual	Units	RL	DF	Batch	Prepared	Analyzed	Chemist
MTBE	ND		ppbv	5.0	5	246423	05/23/20 14:44	05/23/20 14:44	CAO
MTBE	ND		ug/m3	18	5	246423	05/23/20 14:44	05/23/20 14:44	CAO
Vinyl Acetate	ND		ppbv	2.5	5	246423	05/23/20 14:44	05/23/20 14:44	CAO
Vinyl Acetate	ND		ug/m3	8.8	5	246423	05/23/20 14:44	05/23/20 14:44	CAO
2-Butanone	ND		ppbv	5.0	5	246423	05/23/20 14:44	05/23/20 14:44	CAO
2-Butanone	ND		ug/m3	15	5	246423	05/23/20 14:44	05/23/20 14:44	CAO
cis-1,2-Dichloroethene	ND		ppbv	1.0	5	246423	05/23/20 14:44	05/23/20 14:44	CAO
cis-1,2-Dichloroethene	ND		ug/m3	4.0	5	246423	05/23/20 14:44	05/23/20 14:44	CAO
n-Hexane	ND		ppbv	1.0	5	246423	05/23/20 14:44	05/23/20 14:44	CAO
n-Hexane	ND		ug/m3	3.5	5	246423	05/23/20 14:44	05/23/20 14:44	CAO
Ethyl Acetate	ND		ppbv	2.5	5	246423	05/23/20 14:44	05/23/20 14:44	CAO
Ethyl Acetate	ND		ug/m3	9.0	5	246423	05/23/20 14:44	05/23/20 14:44	CAO
Chloroform	ND		ppbv	1.0	5	246423	05/23/20 14:44	05/23/20 14:44	CAO
Chloroform	ND		ug/m3	4.9	5	246423	05/23/20 14:44	05/23/20 14:44	CAO
1,2-Dichloroethane	ND		ppbv	1.0	5	246423	05/23/20 14:44	05/23/20 14:44	CAO
1,2-Dichloroethane	ND		ug/m3	4.0	5	246423	05/23/20 14:44	05/23/20 14:44	CAO
1,1,1-Trichloroethane	ND		ppbv	1.0	5	246423	05/23/20 14:44	05/23/20 14:44	CAO
1,1,1-Trichloroethane	ND		ug/m3	5.5	5	246423	05/23/20 14:44	05/23/20 14:44	CAO
Benzene	ND		ppbv	1.0	5	246423	05/23/20 14:44	05/23/20 14:44	CAO
Benzene	ND		ug/m3	3.2	5	246423	05/23/20 14:44	05/23/20 14:44	CAO
Carbon Tetrachloride	ND		ppbv	1.0	5	246423	05/23/20 14:44	05/23/20 14:44	CAO
Carbon Tetrachloride	ND		ug/m3	6.3	5	246423	05/23/20 14:44	05/23/20 14:44	CAO
Cyclohexane	ND		ppbv	1.0	5	246423	05/23/20 14:44	05/23/20 14:44	CAO
Cyclohexane	ND		ug/m3	3.4	5	246423	05/23/20 14:44	05/23/20 14:44	CAO
1,2-Dichloropropane	ND		ppbv	1.0	5	246423	05/23/20 14:44	05/23/20 14:44	CAO
1,2-Dichloropropane	ND		ug/m3	4.6	5	246423	05/23/20 14:44	05/23/20 14:44	CAO
Bromodichloromethane	ND		ppbv	1.0	5	246423	05/23/20 14:44	05/23/20 14:44	CAO
Bromodichloromethane	ND		ug/m3	6.7	5	246423	05/23/20 14:44	05/23/20 14:44	CAO
Trichloroethene	ND		ppbv	1.0	5	246423	05/23/20 14:44	05/23/20 14:44	CAO
Trichloroethene	ND		ug/m3	5.4	5	246423	05/23/20 14:44	05/23/20 14:44	CAO
n-Heptane	ND		ppbv	1.0	5	246423	05/23/20 14:44	05/23/20 14:44	CAO
n-Heptane	ND		ug/m3	4.1	5	246423	05/23/20 14:44	05/23/20 14:44	CAO
cis-1,3-Dichloropropene	ND		ppbv	1.0	5	246423	05/23/20 14:44	05/23/20 14:44	CAO
cis-1,3-Dichloropropene	ND		ug/m3	4.5	5	246423	05/23/20 14:44	05/23/20 14:44	CAO
4-Methyl-2-Pentanone	ND		ppbv	5.0	5	246423	05/23/20 14:44	05/23/20 14:44	CAO
4-Methyl-2-Pentanone	ND		ug/m3	20	5	246423	05/23/20 14:44	05/23/20 14:44	CAO
trans-1,3-Dichloropropene	ND		ppbv	1.0	5	246423	05/23/20 14:44	05/23/20 14:44	CAO
trans-1,3-Dichloropropene	ND		ug/m3	4.5	5	246423	05/23/20 14:44	05/23/20 14:44	CAO
1,1,2-Trichloroethane	ND		ppbv	1.0	5	246423	05/23/20 14:44	05/23/20 14:44	CAO
1,1,2-Trichloroethane	ND		ug/m3	5.5	5	246423	05/23/20 14:44	05/23/20 14:44	CAO
Toluene	ND		ppbv	1.0	5	246423	05/23/20 14:44	05/23/20 14:44	CAO
Toluene	ND		ug/m3	3.8	5	246423	05/23/20 14:44	05/23/20 14:44	CAO
2-Hexanone	ND		ppbv	13	5	246423	05/23/20 14:44	05/23/20 14:44	CAO
2-Hexanone	ND		ug/m3	51	5	246423	05/23/20 14:44	05/23/20 14:44	CAO
Dibromochloromethane	ND		ppbv	1.0	5	246423	05/23/20 14:44	05/23/20 14:44	CAO
Dibromochloromethane	ND		ug/m3	8.5	5	246423	05/23/20 14:44	05/23/20 14:44	CAO

Results for any subcontracted analyses are not included in this section.

ENTHALPY ANALYTICAL

Analysis Results for 428596

428596-004 Analyte	Result	Qual	Units	RL	DF	Batch	Prepared	Analyzed	Chemist
1,2-Dibromoethane	ND		ppbv	1.0	5	246423	05/23/20 14:44	05/23/20 14:44	CAO
1,2-Dibromoethane	ND		ug/m3	7.7	5	246423	05/23/20 14:44	05/23/20 14:44	CAO
Tetrachloroethene	ND		ppbv	1.0	5	246423	05/23/20 14:44	05/23/20 14:44	CAO
Tetrachloroethene	ND		ug/m3	6.8	5	246423	05/23/20 14:44	05/23/20 14:44	CAO
Chlorobenzene	ND		ppbv	1.0	5	246423	05/23/20 14:44	05/23/20 14:44	CAO
Chlorobenzene	ND		ug/m3	4.6	5	246423	05/23/20 14:44	05/23/20 14:44	CAO
Ethylbenzene	ND		ppbv	1.0	5	246423	05/23/20 14:44	05/23/20 14:44	CAO
Ethylbenzene	ND		ug/m3	4.3	5	246423	05/23/20 14:44	05/23/20 14:44	CAO
m,p-Xylenes	ND		ppbv	2.0	5	246423	05/23/20 14:44	05/23/20 14:44	CAO
m,p-Xylenes	ND		ug/m3	8.7	5	246423	05/23/20 14:44	05/23/20 14:44	CAO
Bromoform	ND		ppbv	1.0	5	246423	05/23/20 14:44	05/23/20 14:44	CAO
Bromoform	ND		ug/m3	10	5	246423	05/23/20 14:44	05/23/20 14:44	CAO
Styrene	ND		ppbv	1.0	5	246423	05/23/20 14:44	05/23/20 14:44	CAO
Styrene	ND		ug/m3	4.3	5	246423	05/23/20 14:44	05/23/20 14:44	CAO
1,1,2,2-Tetrachloroethane	ND		ppbv	1.0	5	246423	05/23/20 14:44	05/23/20 14:44	CAO
1,1,2,2-Tetrachloroethane	ND		ug/m3	6.9	5	246423	05/23/20 14:44	05/23/20 14:44	CAO
o-Xylene	ND		ppbv	1.0	5	246423	05/23/20 14:44	05/23/20 14:44	CAO
o-Xylene	ND		ug/m3	4.3	5	246423	05/23/20 14:44	05/23/20 14:44	CAO
4-Ethyltoluene	ND		ppbv	1.0	5	246423	05/23/20 14:44	05/23/20 14:44	CAO
4-Ethyltoluene	ND		ug/m3	4.9	5	246423	05/23/20 14:44	05/23/20 14:44	CAO
1,3,5-Trimethylbenzene	ND		ppbv	1.0	5	246423	05/23/20 14:44	05/23/20 14:44	CAO
1,3,5-Trimethylbenzene	ND		ug/m3	4.9	5	246423	05/23/20 14:44	05/23/20 14:44	CAO
1,2,4-Trimethylbenzene	ND		ppbv	1.0	5	246423	05/23/20 14:44	05/23/20 14:44	CAO
1,2,4-Trimethylbenzene	ND		ug/m3	4.9	5	246423	05/23/20 14:44	05/23/20 14:44	CAO
Benzyl chloride	ND		ppbv	5.0	5	246423	05/23/20 14:44	05/23/20 14:44	CAO
Benzyl chloride	ND		ug/m3	26	5	246423	05/23/20 14:44	05/23/20 14:44	CAO
1,4-Dichlorobenzene	ND		ppbv	1.0	5	246423	05/23/20 14:44	05/23/20 14:44	CAO
1,4-Dichlorobenzene	ND		ug/m3	6.0	5	246423	05/23/20 14:44	05/23/20 14:44	CAO
1,3-Dichlorobenzene	**2.5**		ppbv	1.0	5	246423	05/23/20 14:44	05/23/20 14:44	CAO
1,3-Dichlorobenzene	**15**		ug/m3	6.0	5	246423	05/23/20 14:44	05/23/20 14:44	CAO
1,2-Dichlorobenzene	ND		ppbv	1.0	5	246423	05/23/20 14:44	05/23/20 14:44	CAO
1,2-Dichlorobenzene	ND		ug/m3	6.0	5	246423	05/23/20 14:44	05/23/20 14:44	CAO
1,2,4-Trichlorobenzene	ND		ppbv	5.0	5	246423	05/23/20 14:44	05/23/20 14:44	CAO
1,2,4-Trichlorobenzene	ND		ug/m3	37	5	246423	05/23/20 14:44	05/23/20 14:44	CAO
Hexachlorobutadiene	ND		ppbv	1.0	5	246423	05/23/20 14:44	05/23/20 14:44	CAO
Hexachlorobutadiene	ND		ug/m3	11	5	246423	05/23/20 14:44	05/23/20 14:44	CAO
Surrogates				**Limits**					
Bromofluorobenzene	96%		%REC	60-140	5	246423	05/23/20 14:44	05/23/20 14:44	CAO

ND Not Detected

Results for any subcontracted analyses are not included in this section.

ENTHALPY ANALYTICAL

Batch QC

Type: Blank	**Lab ID:** QC869787	**Batch:** 246423
Matrix: Air	**Method:** EPA TO-15	**Prep Method:** METHOD

QC869787 Analyte	Result	Qual	Units	RL	Prepared	Analyzed
Propylene	ND		ppbv	0.20	05/23/20 11:29	05/23/20 11:29
Freon 12	ND		ppbv	0.20	05/23/20 11:29	05/23/20 11:29
Chloromethane	ND		ppbv	0.20	05/23/20 11:29	05/23/20 11:29
Freon 114	ND		ppbv	0.20	05/23/20 11:29	05/23/20 11:29
Vinyl Chloride	ND		ppbv	0.20	05/23/20 11:29	05/23/20 11:29
1,3-Butadiene	ND		ppbv	0.20	05/23/20 11:29	05/23/20 11:29
Bromomethane	ND		ppbv	0.20	05/23/20 11:29	05/23/20 11:29
Chloroethane	ND		ppbv	0.20	05/23/20 11:29	05/23/20 11:29
Acetone	ND		ppbv	5.0	05/23/20 11:29	05/23/20 11:29
Trichlorofluoromethane	ND		ppbv	0.20	05/23/20 11:29	05/23/20 11:29
1,1-Dichloroethene	ND		ppbv	0.20	05/23/20 11:29	05/23/20 11:29
Methylene Chloride	ND		ppbv	0.20	05/23/20 11:29	05/23/20 11:29
Carbon Disulfide	ND		ppbv	0.20	05/23/20 11:29	05/23/20 11:29
Freon 113	ND		ppbv	0.20	05/23/20 11:29	05/23/20 11:29
trans-1,2-Dichloroethene	ND		ppbv	0.20	05/23/20 11:29	05/23/20 11:29
1,1-Dichloroethane	ND		ppbv	0.20	05/23/20 11:29	05/23/20 11:29
MTBE	ND		ppbv	1.0	05/23/20 11:29	05/23/20 11:29
Vinyl Acetate	ND		ppbv	0.50	05/23/20 11:29	05/23/20 11:29
2-Butanone	ND		ppbv	1.0	05/23/20 11:29	05/23/20 11:29
cis-1,2-Dichloroethene	ND		ppbv	0.20	05/23/20 11:29	05/23/20 11:29
n-Hexane	ND		ppbv	0.20	05/23/20 11:29	05/23/20 11:29
Ethyl Acetate	ND		ppbv	0.50	05/23/20 11:29	05/23/20 11:29
Chloroform	ND		ppbv	0.20	05/23/20 11:29	05/23/20 11:29
1,2-Dichloroethane	ND		ppbv	0.20	05/23/20 11:29	05/23/20 11:29
1,1,1-Trichloroethane	ND		ppbv	0.20	05/23/20 11:29	05/23/20 11:29
Benzene	ND		ppbv	0.20	05/23/20 11:29	05/23/20 11:29
Carbon Tetrachloride	ND		ppbv	0.20	05/23/20 11:29	05/23/20 11:29
Cyclohexane	ND		ppbv	0.20	05/23/20 11:29	05/23/20 11:29
1,2-Dichloropropane	ND		ppbv	0.20	05/23/20 11:29	05/23/20 11:29
Bromodichloromethane	ND		ppbv	0.20	05/23/20 11:29	05/23/20 11:29
Trichloroethene	ND		ppbv	0.20	05/23/20 11:29	05/23/20 11:29
n-Heptane	ND		ppbv	0.20	05/23/20 11:29	05/23/20 11:29
cis-1,3-Dichloropropene	ND		ppbv	0.20	05/23/20 11:29	05/23/20 11:29
4-Methyl-2-Pentanone	ND		ppbv	1.0	05/23/20 11:29	05/23/20 11:29
trans-1,3-Dichloropropene	ND		ppbv	0.20	05/23/20 11:29	05/23/20 11:29
1,1,2-Trichloroethane	ND		ppbv	0.20	05/23/20 11:29	05/23/20 11:29
Toluene	ND		ppbv	0.20	05/23/20 11:29	05/23/20 11:29
2-Hexanone	ND		ppbv	2.5	05/23/20 11:29	05/23/20 11:29
Dibromochloromethane	ND		ppbv	0.20	05/23/20 11:29	05/23/20 11:29
1,2-Dibromoethane	ND		ppbv	0.20	05/23/20 11:29	05/23/20 11:29
Tetrachloroethene	ND		ppbv	0.20	05/23/20 11:29	05/23/20 11:29
Chlorobenzene	ND		ppbv	0.20	05/23/20 11:29	05/23/20 11:29

ENTHALPY ANALYTICAL

Batch QC

QC869787 Analyte	Result	Qual	Units	RL	Prepared	Analyzed
Ethylbenzene	ND		ppbv	0.20	05/23/20 11:29	05/23/20 11:29
m,p-Xylenes	ND		ppbv	0.40	05/23/20 11:29	05/23/20 11:29
Bromoform	ND		ppbv	0.20	05/23/20 11:29	05/23/20 11:29
Styrene	ND		ppbv	0.20	05/23/20 11:29	05/23/20 11:29
1,1,2,2-Tetrachloroethane	ND		ppbv	0.20	05/23/20 11:29	05/23/20 11:29
o-Xylene	ND		ppbv	0.20	05/23/20 11:29	05/23/20 11:29
4-Ethyltoluene	ND		ppbv	0.20	05/23/20 11:29	05/23/20 11:29
1,3,5-Trimethylbenzene	ND		ppbv	0.20	05/23/20 11:29	05/23/20 11:29
1,2,4-Trimethylbenzene	ND		ppbv	0.20	05/23/20 11:29	05/23/20 11:29
Benzyl chloride	ND		ppbv	1.0	05/23/20 11:29	05/23/20 11:29
1,4-Dichlorobenzene	ND		ppbv	0.20	05/23/20 11:29	05/23/20 11:29
1,3-Dichlorobenzene	ND		ppbv	0.20	05/23/20 11:29	05/23/20 11:29
1,2-Dichlorobenzene	ND		ppbv	0.20	05/23/20 11:29	05/23/20 11:29
1,2,4-Trichlorobenzene	ND		ppbv	1.0	05/23/20 11:29	05/23/20 11:29
Hexachlorobutadiene	ND		ppbv	0.20	05/23/20 11:29	05/23/20 11:29
Surrogates				**Limits**		
Bromofluorobenzene	95%		%REC	60-140	05/23/20 11:29	05/23/20 11:29

ENTHALPY ANALYTICAL

Batch QC

Type:	**Sample Duplicate**	**Lab ID:**	**QC869788**	**Batch:**	**246423**
Matrix (Source ID):	**Air (428596-002)**	**Method:**	**EPA TO-15**	**Prep Method:**	**METHOD**

QC869788 Analyte	Result	Source Sample Result	Units	Qual	RPD	RPD Lim	DF
Propylene	ND	ND	ppbv			30	5
Freon 12	ND	ND	ppbv			30	5
Chloromethane	ND	ND	ppbv			30	5
Freon 114	ND	ND	ppbv			30	5
Vinyl Chloride	ND	ND	ppbv			30	5
1,3-Butadiene	ND	ND	ppbv			30	5
Bromomethane	ND	ND	ppbv			30	5
Chloroethane	ND	ND	ppbv			30	5
Acetone	ND	ND	ppbv			30	5
Trichlorofluoromethane	ND	ND	ppbv			30	5
1,1-Dichloroethene	ND	ND	ppbv			30	5
Methylene Chloride	1.442	1.435	ppbv		0	30	5
Carbon Disulfide	ND	ND	ppbv			30	5
Freon 113	ND	ND	ppbv			30	5
trans-1,2-Dichloroethene	ND	ND	ppbv			30	5
1,1-Dichloroethane	ND	ND	ppbv			30	5
MTBE	ND	ND	ppbv			30	5
Vinyl Acetate	ND	ND	ppbv			30	5
2-Butanone	ND	ND	ppbv			30	5
cis-1,2-Dichloroethene	ND	ND	ppbv			30	5
n-Hexane	ND	ND	ppbv			30	5
Ethyl Acetate	ND	ND	ppbv			30	5
Chloroform	ND	ND	ppbv			30	5
1,2-Dichloroethane	ND	ND	ppbv			30	5
1,1,1-Trichloroethane	ND	ND	ppbv			30	5
Benzene	ND	ND	ppbv			30	5
Carbon Tetrachloride	ND	ND	ppbv			30	5
Cyclohexane	ND	ND	ppbv			30	5
1,2-Dichloropropane	ND	ND	ppbv			30	5
Bromodichloromethane	ND	ND	ppbv			30	5
Trichloroethene	ND	ND	ppbv			30	5
n-Heptane	ND	ND	ppbv			30	5
cis-1,3-Dichloropropene	ND	ND	ppbv			30	5
4-Methyl-2-Pentanone	ND	ND	ppbv			30	5
trans-1,3-Dichloropropene	ND	ND	ppbv			30	5
1,1,2-Trichloroethane	ND	ND	ppbv			30	5
Toluene	ND	ND	ppbv			30	5
2-Hexanone	ND	ND	ppbv			30	5
Dibromochloromethane	ND	ND	ppbv			30	5
1,2-Dibromoethane	ND	ND	ppbv			30	5

ENTHALPY ANALYTICAL

Batch QC

QC869788 Analyte	Result	Source Sample Result	Units	Qual	RPD	RPD Lim	DF
Tetrachloroethene	ND	ND	ppbv			30	5
Chlorobenzene	ND	ND	ppbv			30	5
Ethylbenzene	ND	ND	ppbv			30	5
m,p-Xylenes	ND	ND	ppbv			30	5
Bromoform	ND	ND	ppbv			30	5
Styrene	ND	ND	ppbv			30	5
1,1,2,2-Tetrachloroethane	ND	ND	ppbv			30	5
o-Xylene	ND	ND	ppbv			30	5
4-Ethyltoluene	ND	ND	ppbv			30	5
1,3,5-Trimethylbenzene	ND	ND	ppbv			30	5
1,2,4-Trimethylbenzene	ND	ND	ppbv			30	5
Benzyl chloride	ND	ND	ppbv			30	5
1,4-Dichlorobenzene	ND	ND	ppbv			30	5
1,3-Dichlorobenzene	1.012	1.003	ppbv		1	30	5
1,2-Dichlorobenzene	ND	ND	ppbv			30	5
1,2,4-Trichlorobenzene	ND	ND	ppbv			30	5
Hexachlorobutadiene	ND	ND	ppbv			30	5
Surrogates							
Bromofluorobenzene	96%		%REC				5

Type: Blank **Lab ID:** QC870046 **Batch:** 246520
Matrix: Air **Method:** ASTM D1946 **Prep Method:** METHOD

QC870046 Analyte	Result	Qual	Units	RL	Prepared	Analyzed
Helium	ND		mol %	0.10	05/26/20	05/26/20
Carbon Monoxide	ND		mol %	0.10	05/26/20	05/26/20
Carbon Dioxide	ND		mol %	0.10	05/26/20	05/26/20
Oxygen	ND		mol %	0.10	05/26/20	05/26/20
Methane	ND		mol %	0.10	05/26/20	05/26/20
Nitrogen	ND		mol %	0.10	05/26/20	05/26/20

Type: Sample Duplicate **Lab ID:** QC870047 **Batch:** 246520
Matrix (Source ID): Air (428596-001) **Method:** ASTM D1946 **Prep Method:** METHOD

QC870047 Analyte	Result	Source Sample Result	Units	Qual	RPD	RPD Lim	DF
Helium	ND	ND	mol %			20	2
Carbon Monoxide	ND	ND	mol %			20	2
Carbon Dioxide	5.500	5.500	mol %		0	20	2
Oxygen	16.08	16.08	mol %		0	20	2
Methane	ND	ND	mol %			20	2
Nitrogen	76.60	76.71	mol %		0	20	2

ENTHALPY ANALYTICAL

Batch QC

ND Not Detected

Appendix D

Trench Dam Design Detail

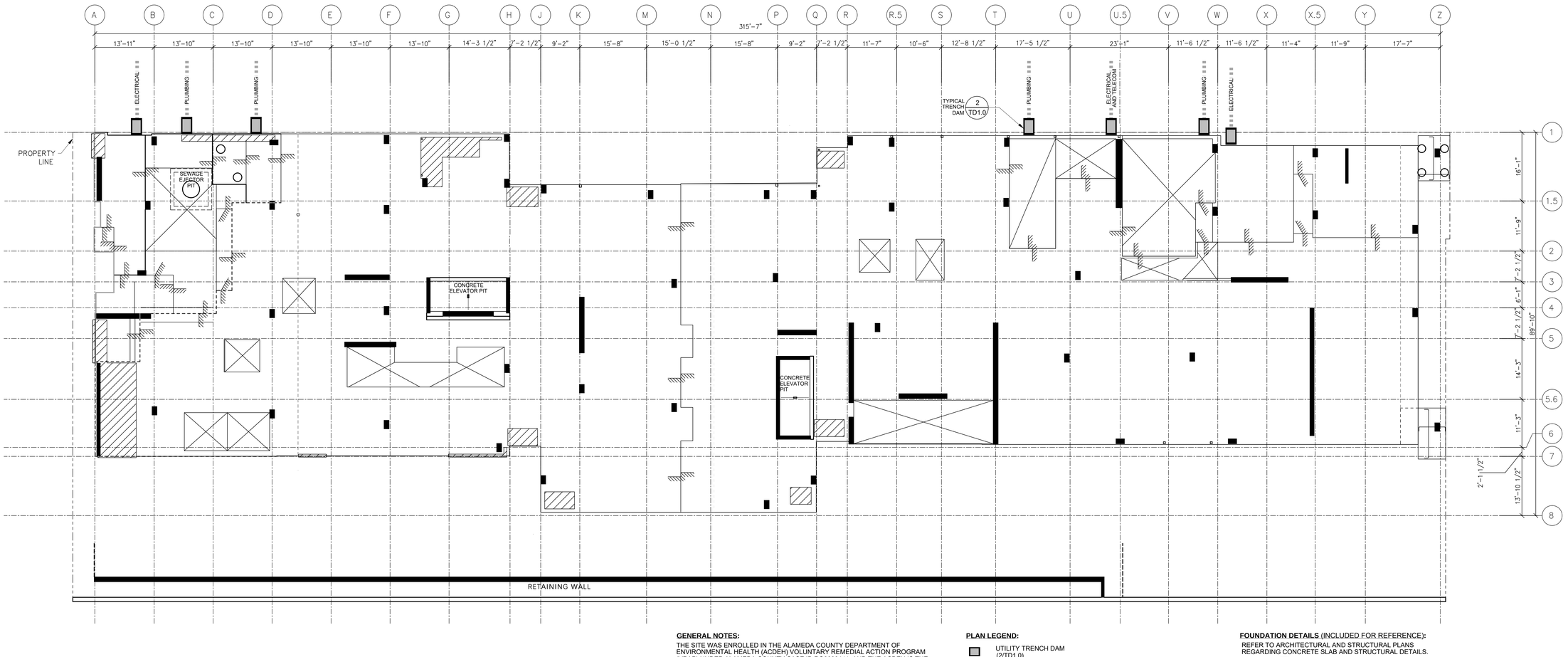

GENERAL NOTES:

THE SITE WAS ENROLLED IN THE ALAMEDA COUNTY DEPARTMENT OF ENVIRONMENTAL HEALTH (ACDEH) VOLUNTARY REMEDIAL ACTION PROGRAM (VRAP) UNDER ALAMEDA COUNTY CASE ID RO0003411, AND THE ACDEH IS THE LEAD REGULATORY OVERSIGHT AGENCY. THE SITE IS INCLUDED ON THE STATE WATER RESOURCES CONTROL BOARD'S GEOTRACKER WEBSITE (GLOBAL ID T10000013971).

BASED ON VARIOUS SUBSURFACE ENVIRONMENTAL ASSESSMENTS AND AS REQUESTED BY THE ACDEH, UTILITY TRENCH DAMS WILL BE INSTALLED AT OR NEAR THE PROPERTY BOUNDARY IN UTILITY TRENCHES THAT ORIGINATE FROM OUTSIDE OF THE PROPERTY BOUNDARY AND EXTEND TO THE BUILDING FOOTPRINT. THE PURPOSE OF EACH TRENCH DAM IS TO REDUCE THE POTENTIAL OF OFF-SITE CONTAMINATED VAPORS FROM MIGRATING THROUGH TRENCH BACKFILL MATERIAL TO BENEATH THE BUILDING FOOTPRINT.

PLAN LEGEND:

UTILITY TRENCH DAM (2/TD1.0)

PLAN NOTES:

1. REFER TO CIVIL, PLUMBING, ELECTRICAL, TECHNOLOGY, AND JOINT TRENCH PLANS FOR ADDITIONAL INFORMATION REGARDING UTILITY TRENCH LOCATIONS, AS SHOWN ON THIS DRAWING.

FOUNDATION DETAILS (INCLUDED FOR REFERENCE)**:**

REFER TO ARCHITECTURAL AND STRUCTURAL PLANS REGARDING CONCRETE SLAB AND STRUCTURAL DETAILS.

- CONCRETE COLUMN
- CONCRETE BEARING / SHEAR WALLS
- SLAB STEP
- SLAB SLOPE CHANGE
- SLAB DEPRESSION
- SLOPE TOP OF SLAB

1 TD1.0 UTILITY TRENCH DAM SITE PLAN

3/32" = 1'-0"

SECTION:

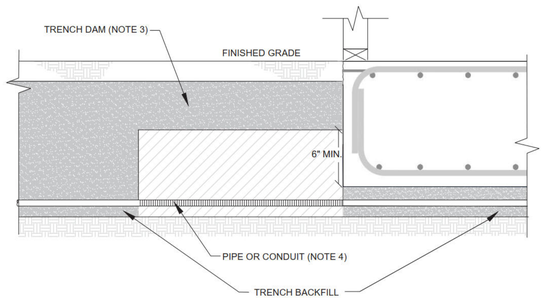

PLAN VIEW:

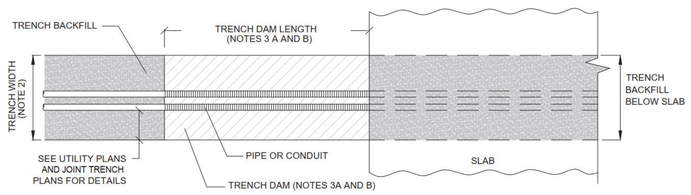

NOTES:

1. UTILITY TRENCH DAMS SHALL BE INSTALLED AT OR NEAR THE PROPERTY BOUNDARY IN UTILITY TRENCHES THAT ORIGINATE FROM OUTSIDE OF THE PROPERTY BOUNDARY AND EXTEND TO THE BUILDING FOOTPRINT.
2. THE WIDTH OF A TRENCH DAM SHALL BE BASED ON HALF THE LENGTH.
3. TRENCH DAMS SHALL BE CONSTRUCTED OF ONE OF THE FOLLOWING:
   a. BENTONITE CEMENT SLURRY THREE FEET LONG: A MIXTURE OF 4% TYPE II CEMENT AND 2% POWDERED BENTONITE.
   b. COMPACTED NATIVE SOILS BACKFILL FIVE FEET LONG: NATIVE SOILS SHALL BE COMPACTED AT LEAST 90% RELATIVE COMPACTION IN ACCORDANCE WITH ASTM D-1557 TESTING PROCEDURES.
   c. CONCRETE MIXES OTHER THAN BENTONITE CEMENT SLURRY MAY BE USED PROVIDED CONDUIT OR PIPING IS WRAPPED WITH HIGH-DENSITY PVC FOAM TAPE, CLOSED CELLS, ADHESIVE BACKED, 1/4" THICK BY 1/2" WIDE SHALL BE APPLIED TO CLEAN SURFACE WITH ENDS BUTTED TOGETHER AT MOST VISIBLE LOCATIONS IN TRENCH DAM.
4. PIPING AND CONDUIT SHALL BE PROTECTED FROM CORROSION AND STRUCTURAL SETTLEMENT AS FOLLOWS:
   a. TAPE SHALL BE APPLIED ON METAL CONDUIT AND PIPING ENCASED IN CEMENT SLURRY OR CONCRETE.
   b. TAPE SHALL BE PS-37-90, BLACK PLASTIC PVC OR PE PRESSURE-SENSITIVE CORROSION PREVENTIVE TAPE.

2 TD1.0 UTILITY TRENCH DAM DETAIL

NOT TO SCALE

ARCHITECTS
LMSA
LEDDY MAYTUM STACY ARCHITECTS
677 HARRISON STREET
SAN FRANCISCO, CA 94107
T 415 495 1700
F 415 495 1717
W www.lmsarch.com

STAMP

REGISTERED PROFESSIONAL ENGINEER JENNIFER E. SCHWARTZ C74973 EXP 12/31/21 CIVIL STATE OF CALIFORNIA

CONSULTANTS
rincon
449 15TH STREET, SUITE 303
OAKLAND, CALIFORNIA 94612
T 510 834 4455
F 415 495 1717
W www.rinconconsultants.com

PROJECT

2012 BERKELEY WAY
BERKELEY, CA 94704

No	REVISION	DATE
-	100% DESIGN	6/2/2020

DATE: 6/2/2020
JOB No: 2016,128.00
PHASE: CA
ISSUED FOR: ASI 01
PERMIT No: B2019-02922
ACDEH VRAP ID: RO0003411
SCALE: As indicated

SHEET TITLE

UTILITY TRENCH DAM PLAN AND DETAIL

SHEET No

TD1.0

APPENDIX G

QUALIFICATIONS

ADRIAN M. ANGEL

ASSOCIATE CONSULTANT

EDUCATION

- UC Santa Cruz, Earth Sciences, June 2004

CERTIFICATIONS

- Geologist-in-Training, California State Board of Geologists and Geophysicists
- 40 Hour Hazwoper Training

SUMMARY OF PROFESSIONAL EXPERIENCE

Mr. Angel has 15+ years of experience in the geological and environmental sciences. Mr. Angel's experience includes the completion of a myriad of Phase I Environmental Site Assessments, Phase II Subsurface/Site Characterization Investigations, Remedial Actions (i.e. soil excavations and soil vapor extraction), and Case Closure Petitions. His clients have included major oil companies, city and county agencies, financial institutions, hospitals, and land developers. He has acted as a client-regulatory liaison to negotiate closure or redevelopment requirements for various residential and commercial/industrial sites throughout the San Francisco Bay Area.

PROJECT EXPERIENCE

Select project experience for Mr. Angel includes:

- **Investigation and Cleanup, Alameda Naval Air Station, Alameda, California** - A former naval air station, which utilized large quantities of petroleum hydrocarbons and chlorinated solvents, occupied the site from 1939 to 1993. In preparation for site redevelopment, Mr. Angel was involved in site investigations, cleanups, and regulatory case closure for portions of the former naval air station.
- **Dry Cleaner Facility Cleanup, San Jose, California** – A significant release of tetrachloroethene (PCE) was identified from a historic dry cleaner. Mr. Angel was involved in site investigations, cleanups, and regulatory case closure for the property. Case closure was granted by the oversight agency following soil excavation and soil vapor extraction remedial methods.
- **Shell-Brand Gas Station Cleanup, San Jose, California** – A significant release of petroleum hydrocarbons was identified from an active gas station during UST upgrades. Mr. Angel was involved in site investigations, cleanups, and regulatory case closure for the property.
- **Property Redevelopment, Santa Clara, California** – A significant release of trichloroethene (TCE) was identified from a historic electronics manufacturer. Mr. Angel was involved in site investigations, cleanups, and regulatory case closure in preparation for redevelopment. Case closure was granted by the oversight agency following soil excavation and the implementation of an active sub-slab depressurization system as part of the new structure.
- **Property Redevelopment, Van Ness and Geary streets, San Francisco, California** - The property was formerly occupied by auto mechanic businesses and printing operations. Hazardous substances utilized on-site included petroleum hydrocarbons and chlorinated solvents. Mr. Angel managed site investigations, cleanup, and negotiated case closure for the construction of a new multi-story hospital facility for Sutter Health.
- **Phase I ESA Portfolios, Gilroy, California** - Mr. Angel performed Phase I ESAs for a large portfolio of properties in preparation for mixed redevelopment for a land developer.
- **Property Development, Naturally-Occurring Asbestos, Lathrop, California** - Mr. Angel scoped and managed a 150 acre soil sampling program for asbestos in shallow soil for a portfolio of properties in preparation for residential site development for a land developer.

Kerran Pender

National Client Manager, Due Diligence

EDUCATION

- Bachelors, Chemistry, New York University

SUMMARY OF PROFESSIONAL EXPERIENCE

Ms. Pender has project experience in the environmental consulting industry since 2004 and has extensive experience in due diligence assessments for a variety of property types, as well as in the needs and requirements of a varied number of reporting standards including ASTM E1527-05, ASTM E1527-13, ASTM E2600-10, EPA's All Appropriate Inquiry (AAI), U.S. Small Business Administration's (SBA) SOP 50 10, and other customized client formats. Specifically, she has project experience in Phase I ESAs, Environmental Transaction Screens (ETSs), radon screening, Phase II and III subsurface investigations, remedial cost estimates, soil vapor surveys, indoor air quality assessments, and remediation activities.

Ms. Pender has conducted and managed ESAs and ETSs on multifamily properties, commercial office buildings, retail shopping centers, gasoline service stations, hotels, dry cleaning plants, auto repair and auto body shops, industrial warehouse buildings, plating facilities, and various manufacturing operations throughout the U.S. She has also managed various portfolio projects involving shopping malls, lube changing facilities, storage facilities, and gasoline service stations.

Ms. Pender has managed and conducted Phase II subsurface investigations of gasoline service stations, dry cleaning plants, agricultural facilities, and auto repair facilities. She has extensive experience in testing soil, soil gas, and groundwater in the context of a real estate transaction and for private petroleum clients, as well as under the supervision of state and federal regulators. She has participated in the characterization of groundwater and soil contamination; quarterly groundwater monitoring; implementation of various systems such as soil vapor extraction systems and soil excavation projects such as tank removals at several clean-up sites in both California and New York.

PROJECT EXPERIENCE

Project experience for Ms. Pender includes:

- **Gasoline station portfolio, including bulk storage facilities, New York** – Ms. Pender's responsibilities included scheduling and execution of field activities and completion of follow up reports and figures. Projects included soil vapor extraction, pump and treat, and air sparge systems installation and maintenance, pilot tests, quarterly geochemical sampling, overseeing Geoprobe and hollow stem auger drilling operations including soil boring advancement, monitoring well installations, and monitoring well development, preparation of remedial action plans and work plans, preparation of Health and Safety Plans, as well as acting as the health and safety officer during field operations, and coordinating remediation efforts with the local regulatory agencies.

- **BP refinery and bulk storage facility, Carson, California** – Ms. Pender's responsibilities included scheduling and execution of field activities for the BP Gage Aquifer investigation. Projects included overseeing Geoprobe, hollow stem auger, mud rotary, and sonic drilling operations including soil boring advancement, monitoring well

installations, monitoring well development, and well abandonment, conducting a CPT/ROST investigation, preparation of Health and Safety Plans as well as acting as the health and safety officer during field operations including assuring that all sites were in compliance with all refinery policies, organizing and leading all project safety kick off meetings, interacting and coordinating with the assigned BP Environmental Business Manager (EBM), and coordinating remediation efforts with the local regulatory agencies.

- **Phase II subsurface investigations, Phase III site characterizations, and remediation activities, various locations** – Ms. Pender managed these projects which included overseeing Geoprobe drilling operations, soil vapor surveys, soil vapor extraction system installation, completion of remedial action plans and work plans, conducting peer reviews, preparation of Health and Safety Plans, as well as acting as the health and safety officer during field operations, and coordinating remediation efforts with clients and local regulatory agencies.

- **Phase I ESAs, gasoline station portfolio, various locations, California** – As manager, Ms. Pender's responsibilities included assigning assessors to each site, coordinating site access, and reviewing reports to ensure they met the client's expectations and quality standards.

- **Phase I ESAs, ETSs, and Database Reviews, various locations, U.S.** – Ms. Pender primarily performed these projects in the context of real estate transactions. Her specific activities included writing and reviewing various due diligence reports including communicating potential issues and delays to clients. As a senior member of the due diligence staff, Ms. Pender provided senior review experience to ensure ASTM compliance and satisfaction of client requirements.

APPENDIX H

COMMONLY USED ACRONYMS & ABBREVIATIONS

Project No. 483661
September 26, 2023

AEI

UNITS

µg/L	Micrograms per Liter	**pCi/L**	PicoCuries per Liter
mg/kg	Milligrams per Kilogram	**ppb**	Parts per Billion
mg/L	Milligrams per Liter	**ppm**	Parts per Million

ABBREVIATIONS AND ACRONYMS

ACM	Asbestos-Containing Material	**NESHAP**	National Emission Standards for Hazardous Air Pollutants
ADJ	Adjacent site	**NFA**	No Further Action
AEI	AEI Consultants	**NFRAP**	No Further Remedial Action Planned
AHERA	Asbestos Hazard Emergency Response Act	**NLR**	No Longer Reporting
APN	Assessor's Parcel Number	**NOV**	Notice of Violation
AST	Aboveground Storage Tank	**NPL**	National Priorities List
AUL	Activity and Use Limitation	**O&M**	Operations and Maintenance
bgs	Below Ground Surface	**OEC**	Other Environmental Considerations
BTEX	Benzene, Toluene, Ethylbenzene, and Xylenes	**OSHA**	Occupational Safety and Health Administration
CERCLA	Comprehensive Environmental Response Compensation and Liability Act	**PCB**	Polychlorinated Biphenyl
CERCLIS	Comprehensive Environmental Response Compensation and Liability Information System	**PCE, PERC**	Perchloroethylene, Tetrachloroethylene, Tetrachloroethene
CESQGs	Conditionally Exempt Small Quantity Generators	**RCRA**	Resource Conservation and Recovery Act
COC	Contaminant of Concern	**REC**	Recognized Environmental Condition
CREC	Controlled Recognized Environmental Condition	**RP**	Responsible Party
EC	Engineering Controls	**SDS**	Safety Data Sheet
EDR	Environmental Data Resources, Inc.	**SEMS**	Superfund Enterprise Management System
EPA	Environmental Protection Agency	**SF**	Square Footage/Square Feet
ERIS	Environmental Risk Information Services	**SP**	Subject Property
ERNS	Emergency Response Notification System	**SQG**	Small Quantity Generator
ESA	Environmental Site Assessment	**SWLF**	Solid Waste Landfill
GPR	Ground-Penetrating Radar	**SVOC**	Semi-Volatile Organic Compound
HREC	Historical Recognized Environmental Condition	**TCE**	Trichloroethylene, Trichloroethene
HVAC	Heating, Ventilation and Air Conditioning	**TPH**	Total Petroleum Hydrocarbons
HWS	Hazardous Waste Site	**TPHd**	Total Petroleum Hydrocarbons (diesel range)
IC	Institutional Controls	**TPHg**	Total Petroleum Hydrocarbons (gasoline range)
LBP	Lead-Based Paint	**TPHo**	Total Petroleum Hydrocarbons (oil range)
LCP	Lead-Containing Paint	**TRPH**	Total Recoverable Petroleum Hydrocarbons
LLP	Landowner Liability Protection	**TSDF**	Treatment, Storage, and Disposal Facility
LQG	Large Quantity Generator	**USDA**	United States Department of Agriculture
LUST	Leaking Underground Storage Tank	**USGS**	United States Geological Survey
MCL	Maximum Contaminant Level	**UST**	Underground Storage Tank
MTBE	Methyl Tertiary Butyl Ether	**VCP**	Voluntary Cleanup Program
ND	None Detected	**VOC**	Volatile Organic Compound

Docusign Envelope ID: 0DB1C907-458D-4FDB-A1DC-48A162FDEDB7

APPLICATION CITY OF BERKELEY **LAND USE PLANNING**

DESIGN REVIEW APPLICATION

Planning and Development
1947 Center St, 2nd Floor
Berkeley, CA 94704

planning@berkeleyca.gov • Phone (510) 981-7410, TDD (510) 981-7450

GENERAL INFORMATION

Design Review is a discretionary process to ensure that exterior changes to buildings comply with the City of Berkeley Design Guidelines and other applicable City design standards and guidelines, pursuant to **Berkeley Municipal Code Section 23.406.070 Design Review.**

Design Review is required for the following projects that include new construction and/or exterior changes to existing buildings: projects in all non-residential districts (including Commercial and Manufacturing Districts), mixed use and community and institutional projects in the R-3 district within the Southside Plan area, and commercial, mixed-use, and community and institutional projects in the R-4, R-SMU, and R-S districts.

Additional information about design review and zoning permits:

- Design Review Package for Buildings
- Design Review Preliminary DR Submittal Requirements
- Design Review Final DR Submittal Requirements
- Design Review Package for Signs and Awnings
- How to Submit a Zoning Project Application
- Supplemental Land Use applications, forms, and instructions

Design Review Application

APPLICATION-SPECIFIC INFO

For:

- ☑ **Preliminary Design Review (PDR)**
- ☐ **Final Design Review (FDR)**
- ☐ **Staff Level Design Review (DRSL)**
- ☐ **Signs and Awnings**
- ☐ **Modification: PDR or FDR**

PROJECT INFORMATION

Project Address(es):

2029 University Avenue, Berkeley, CA 94704

Unit(s)/Suite(s) #:

Assessor Parcel Number(s):

57-2053-8-1

Project Description:
(include applicable demolition/removal, proposed use(s), total square feet of new/addition, height, number of units and very-low income units, and parking)

This is a use permit application for a housing development, which vests rights under zoning applicable as of the submittal date per California Government Code Section 65941.1. The project is the construction of a new 23-story (256'-0"), 240-unit housing development with 190,878_sf of new

Application-Specific Info:
Associated Use or Zoning Permit / Sign Permit / Building Permit number(s) (if applicable):

Does your project include exterior alterations to any structure that is 40 or more years old? ☑ **YES** ☐ **NO**

For new construction or exterior changes to existing buildings, other than signs and awnings, the estimated construction cost is $ 47,327,551

PROPERTY OWNER'S NAME:	**APPLICANT'S NAME** (or enter "same."):
Kokab S. Talai	Laconia Development
Owner's Mailing Address:	Applicant's Mailing Address:
2189 9th Avenue, San Francisco, CA 94116	c/o Rhoades Planning Group 2140 Shattuck Avenue, Berkeley, Ste. 705, CA 94704
Phone Number:	Phone Number::
(415) 310-6483	510-545-4341
Email:	Email:
simatalai@gmail.com	mia@rhoadesplanninggroup.com

Docusign Envelope ID: 0DB1C907-458D-4FDB-A1DC-48A162FDEDB7

APPLICATION CITY OF BERKELEY **LAND USE PLANNING**

DESIGN REVIEW APPLICATION

DRAWINGS PROTECTED BY COPYRIGHT STATEMENT

Effective January 1, 2023, (State Government Code, Section 65103.5 (e), SB 1214), if an official copy of architectural drawings are submitted to the Land Use Division of the Planning and Development Department as part of a zoning permit application, the design professional (or the owner of the copyright if different from the design professional) may submit a separate "site plan" or "massing diagram" for posting online or for distribution to the public.

If a separate "site plan" or "massing diagram" is not submitted in addition to the official architectural plans, permission is deemed granted to the Land Use Division to post online or to provide to the public copies of the architectural drawings without the restrictions that would otherwise apply.

A massing diagram and a site plan are defined as follows per Government Code Section 65103.5 (f): "Massing diagram" means a document that displays the three-dimensional form of a building and describes the general profile, bulk, setbacks, and size of the building, but does not contain specific architectural detail.

"Site plan" means a document for a project that is drawn to scale and displays all of the following: property lines, setback lines, topographic lines, easements, drainage, utilities, lighting, driveways, surrounding streets and traffic flow, parking lots and parking spaces, landscaped areas, setback distance between buildings and property lines, outline of existing and proposed buildings and structures, distance between buildings, and ground sign location.

PLEASE CHECK ONE OF THE FOLLOWING (required):

☑ **My application includes a separate "site plan" or "massing diagram," defined in Government Code Section 65103.5(f), for posting online or for distribution to the public.**

☐ **Permission is granted to make publicly available the submitted architectural drawings without restriction to posting online or distribution to the public.**

Under penalty of perjury, I certify that:

(1) the application materials are true and complete to the best of my knowledge; and
(2) if provided, the attached paper and electronic copies of this application are the same; and
(3) I agree to pay all expenses associated with this application

(*Owner's signature, or signed letter authorizing applicant to apply on owner's behalf, is required for all applications)

APPLICANT'S SIGNATURE:		OWNER'S SIGNATURE:	
		Signed by: KOKAB SABA TALAI	
Printed Name:	Date:	Printed Name: 4535DD4B81A8453...	Date:
Steve Heaton	12/16/2024	Kokab S. Talai	12/16/2024

ATTESTATION FORM

BIRD SAFE BUILDING REQUIREMENTS

planning@berkeleyca.gov • Phone (510) 981-7410, TDD (510) 981-7450
Planning and Development, 1947 Center St, 2nd Floor, Berkeley, CA 94704

GENERAL INFORMATION

The City Council adopted new requirements for Bird Safe Buildings, effective July 27, 2023, to reduce bird mortality from collisions with windows and other transparent or reflective buildings or building features.

Bird Safe Requirements apply to *building permits* that include new or replaced windows or contain transparent or reflective materials.

MORE INFORMATION

Berkeley Municipal Code (BMC) Section 23.304.150

BIRD SAFE BUILDING REQUIREMENTS

All regulated transparent or reflective materials located between the ground and 75 feet above grade must meet Bird Safe Building requirements.

With the exception of exempt projects, any High-Risk Feature, as defined in BMC Section 23.304.150 shall meet Bird Safe Building Requirements, regardless of distance from grade.

☒ I acknowledge this requirement (or N/A) Steve Heaton 12/16/2024

BIRD SAFE BUILDING COMPLIANCE OPTION

Pursuant to BMC Section 23.304.150, any regulated transparent or reflective material must meet at least one of the following compliance options. Construction plans must provide confirmation of compliance with applicable requirements at the time of application for the building permit. Details on each compliance path can be found on *Bird Safe Building Requirements Information and Submittal Checklist:*

Option 1: American Bird Conservancy Threat Factor Rating of 30 or less;

Option 2: Patterned Glazing Treatment that meets the specifications included in BMC Section 23.304.150; or

Option 3: External Screen, Shutter or Shading Device permanently installed on the exterior of the building that meets the specifications included in BMC Section 23.304.150.

☒ I acknowledge these requirements (or N/A) Steve Heaton 12/16/2024

v. 10/10/2023

Civic Arts Program
Office of Economic Development
City Manager's Office

PUBLIC ART ON PRIVATE DEVELOPMENT PROGRAM
Allocation Declaration

(For Use by Applicant Only)

Project Address:	Project Title:
2029 University Avenue	2029 University Avenue
Description of Project: Multifamily residential infill project with 240 Units and 190,000 sf with residential parking and amenities.	Total Building Permit Valuation: $47,327,551 (estimate)
Point of Contact (Name & Title): Steve Heaton, Laconia Development, EVP	Organization Name & Mailing Address: Laconia Development c/o Rhoades Planning Group 2140 Shattuck Ave, Ste. 705, Berkeley, CA 94704
Telephone: 510-545-4341	Email: mia@rhoadesplanninggroup.com

Declaration

I certify that I am the property owner, authorized agent of the property owner or other person having a legal right, interest, or entitlement to the use of the property that is the subject of this declaration. I declare that I shall comply with the requirements of City of Berkeley Municipal Code Section 23C.23.050 in the manner indicated below:

- ☐ Placement of artwork(s) on the premises valued at 1.75% of the total building permit valuation for the development. [1.75% = $_____]
- ☐ A combination: include on-site publicly accessible artwork valued at less than 1.75%, with an amount equal to 80% of the difference in value paid to the City as an in-lieu fee.
- ☑ Depositing into the City's Public Art Fund, payment of an in-lieu fee equal to 0.8% of the total building permit valuation for the development.[0.8% = _____]

Applicant Signature: Steven Heaton **Date:** Dec. 18, 2024

(For Use by City of Berkeley Only)

☐ Apply an in-lieu fee of 0.8% equaling $_____	Authorized Signature, Title, Date:
☐ Approved for Public Art Plan	Authorized Signature, Title, Date:
☐ Apply Administrative Fee (5%) for On-Site Publicly Accessible Art	Authorized Signature, Title, Date:

Karimzadegan, Niloufar

Subject: FW: Please review 2 project proposals for the site at 2029 University Ave by 1/10/2025

From: Kim, Nicole <NKim@berkeleyca.gov>
Sent: Tuesday, January 14, 2025 8:41 AM
To: Karimzadegan, Niloufar <NKarimzadegan@berkeleyca.gov>
Subject: RE: Please review 2 project proposals for the site at 2029 University Ave by 1/10/2025

Internal

Hi Nilu,

Apologies for the delay, I've been out sick. Since the project involves a change in use from commercial to residential, this part of the phase I stood out to me:

Petroleum impacts are attributed to a regional benzene plume. No details regarding this plume is available, and it is unclear if it is present beneath the subject property, but due to the historical use of the subject property primarily for retail, residential, and/or car park purposes, it is unlikely the subject property owner would be responsible for any future assessment or remediation activities. Additionally, as shallow soil vapor samples collected from the subject property vicinity have consistently been below commercial/ industrial ESLs (and non detect in the most recent sampling events), it does not appear that the potential benzene impacts represent a vapor intrusion risk to subject property occupants, and no further action appears warranted at this time. However, if the subject property is redeveloped for residential use in the future, additional sampling and/or mitigation efforts may be required.

There also seems to have been significant soil contamination in the adjoining property and commercial/industrial ESLs were followed for remediation metrics. I'd like to recommend having a Phase II investigation be completed so that the subject property can be cleared prior to development.

Best,

Nicole Kim
Hazardous Materials Specialist I
Planning and Development - Toxics Management Division
A Certified Unified Program Agency (CUPA)
1947 Center St., 1st Floor, Berkeley, CA 94704
Direct: (510) 981-7467 | Cell: (510) 833-0831
nkim@berkeleyca.gov

Permit Service Center
Building and Safety Division
1947 Center St. 3rd Floor
Berkeley, CA 94704

INVOICE

Date: 01/16/25

Invoice #: 589573

Record #: ZP2024-0181

Bill to:

2029 University Avenue
Steve Heaton
2140 SHATTUCK AVE
Suite 705
BERKELEY CA 94704-1210

Address: 2029 UNIVERSITY AVE

Date Assessed	Invoiced Fee Item	Fee	Paid	Balance
1/16/2025	MISC: Oak Tree Review ($200 per hour) MISC030	$500.00	$0.00	$500.00
1/16/2025	Community Planning Fee (15%) CPF	$1,012.50	$0.00	$1,012.50
1/16/2025	LPC: Demolition Review LPC050	$1,320.00	$0.00	$1,320.00
1/16/2025	UPPH: Additional Planning Staff Time (> 24 hours) UPPH030	$2,750.00	$0.00	$2,750.00
1/16/2025	UPPH: Additional AUP/Use Permit (on same project) UPPH060	$4,000.00	$0.00	$4,000.00
	Totals:	$9,582.50	$0.00	$9,582.50

Planning and Development Department

Land Use Planning Division

January 17, 2025

Rhoades Planning Group

2140 Shattuck Avenue

Berkeley, CA 94704

Sent via email to:
mia@rhoadesplanninggroup.com

RE: Use Permit Application (ZP#2024-0181/Multifamily Proposal) Review for 2029 University Avenue

(APN: 057 205300801). Other addresses on parcel include: 2035 UNIVERSITY AV - [Primary] 2033 UNIVERSITY AV - [Primary] 2031 UNIVERSITY AV - [Primary] 2037 UNIVERSITY AV - [Primary] 2039 UNIVERSITY AV - [Primary] 2029 UNIVERSITY AV - [Primary]

On December 19, 2024, staff received application material submitted for the zoning permit application referenced above. The project is to demolish an existing two-story commercial building and ten parking garages on a 12,385 square-feet lot and to construct a 23-story approximately 190,878 square-feet residential building (multifamily) containing 240 dwelling units including 18 VLI units (15%),18 MI units (15%) for a 100% density bonus (AB1287). The proposed project provides 29 off-street parking spaces, 176 Long-term and 8 Short-Term bike parking spaces **An SB330 Preliminary Application (PLN2023-0093) for this project is deemed complete on January 9, 2025**.

This application is deemed **Incomplete** per the Zoning Project Submittal Requirements Checklist as of **January 17, 2025**. Note that if this Use Permit application is deemed complete per the Zoning Project Submittal Requirements Checklist **within the next 90 days** (In this case no later than **April 17, 2025)**, the Pre-Application vesting date will stay in place. Otherwise, the Pre-Application vesting date would change to the date that the Use Permit Application is deemed complete. Once the application is deemed complete, additional revisions may be required to allowed for the analytical review before the project can be scheduled for the ZAB Public Hearing.

Pursuant to Government Code Section 65944, once a public agency accepts an application complete, a public agency can request and obtain information that may be needed in order to comply with the provisions of CEQA (Division 13 commencing with Section 21000). The public agency may also request additional information to clarify, amplify, correct, or otherwise supplement the information required for the application. This may result in additional fees for zoning permits, CEQA review costs, and other processes/reviews, as needed based on the City's adopted fee schedule.

I. Permits required:

1) Use Permit per BMC Section 23.204.020(A) to construct a new multifamily development (Fee required)
2) Use Permit under BMC Section 23.204.030(A) to create new floor area of 10,000 square feet or more (Fee required)
3) Use Permit per BMC Section 23.204.130(E)(1) to increase the maximum building height limit to 75' (plus 5' parapet, by right) (Fee required)
4) Use Permit per BMC Section 23.204.130(E)(2)(a) to allow for an Increased Height Allowance for up to 2 buildings in the Outer Core District that can be a maximum of 120 feet exceeding the C-DMU height limits (75 ft.) (Fee required)
5) Use Permit per BMC Section 23.204.130(E)(3)(b) to modify front, side, and rear setback requirements (Fee required)
6) Use Permit, per BMC Section 23.204.130(E)(6)(b) to pay a fee in lieu of providing open space (Fee required at Building Permit Phase)
7) Administrative Use Permit per BMC Section 23.304.050(A) to exceed building height limits with rooftop architectural elements which exceed the maximum height limit for the district (Fee required)
8) Use Permit per BMC Section 23.326.070(A) to demolish a non-residential building (Fee required)
9) City Arborist Review Fees (Fee required)
10) City Traffic Engineer Review Fees (TBD)
11) Use Permit additional review time (Fee required)

II. Waivers:

1) Waiver of BMC Section 23.204.130(E)(4) for providing 1,048 square feet of Usable Open Space, where 19,200 square feet is required.
2) Waiver of BMC Section 23.304.90 for Usable Open Space landscaped area to be 321 square feet where 7,680 square feet (40%) is required.
3) Waiver of BMC Section 23.204130(E)(1)(a) to exceed building height limits—to be 256 ft. (TBD) while 75 ft. + 5 ft. parapet is the allowable height
4) Waiver of BMC Section 23.204130(E)(2)(a) for constructing the third building in the Combined Core and Outer Core for a height of over 120 ft. while only a maximum of 2 buildings are allowed and only for a maximum height of 120 ft. (Please update application material accordingly)
5) Waiver of BMC Section 23.204.130(E)(3)(d) for the building's width over 120 feet of height, to be about 139 ft. at the widest point (on the diagonal in plan review) where maximum width allowed is 120 feet.

III. Concessions: None

IV. CEQA Review:

Under the California Environmental Quality Act (CEQA), staff recommends a determination to the Zoning Adjustments Board (ZAB). The final determination is made by ZAB. Staff may require an environmental impact report (EIR), a negative declaration, or a mitigated negative declaration, depending on the type of project. Additional environmental reports will be required.

Please note that in the case of a Categorical Exemption, reports relating to relating to traffic, noise, air quality, or water quality will be required.

V. Zoning Project Submittal Requirements (Quantitative/Checklist):

Section 1:

C. Payment of Application Fees:

- Please provide payment for the attached invoice.

Section 2:

B. Landscape and Usable Open Space Plan/Existing and Proposed Street Trees

- Please see the attached Arborist comments regarding street trees

Section 4:

D. Phase II Site Assessment:

- Since the subject property is proposed to be redeveloped for residential use, due to significant soil contamination in the adjoining property, and because commercial/industrial ESLs were followed for remediation metrics, a Phase II is required by the City's Toxics Management Division.

G. Stormwater Requirements Checklist:

- The new form must be filled out. The one submitted is outdated. Please complete the attached worksheet instead.
- Please fill out the attached PCB screening form prior to issuance of the demolition permit. Note that Each building to be demolished requires its own PCB form.

Section 6:

A) WELO Landscape Requirements (TBD)

B. Berkeley Energy Code and Berkeley Green Code

C. Green Building Requirements:

- Please see the attached comments from Building and Safety, Green Building

Program

Section 7:

A. Design Review

- Design Review comments will be provided by Anne Burns.

VI. Zoning Project Analysis (Qualitative):

1) Number of existing dwelling units:
A unit has been previously registered with the Rent Stabilization Board under 2035 University Avenue. Please provide clarification.

2) Inclusionary Housing requirements (BMC 23.328):

Option to provide BMR units (VLI and LI:

20% X 120 =24 (half of which has to be VLI/18 are VLIs 6 LIs are required in this option)

Option to provide a combination of BMR units and In-lieu fee:

1. 120 (Number of Base units) X 20%= 24 (number of required VLI and LI units)
2. 18 VLI units are provided on site as Qualifying Units for State Density Bonus
3. 24 (AF units required) - 18 (VLIs provided for DB) = 6 LI units are required

To pay an In-lieu Fee for the 4 remaining units:

6/24= 25%

(25% of RUFA (calculated by applicant as 63,120 sq. ft.) = 15,780 sq. ft. X $56= $887,625 in-lieu fee is required per the applicant's calculations.

Option to provide In-lieu fee:

$56.25 X RUFA (63,120 sq. ft.) = Per Applicant's calculations)

3) Demolition ordinance (BMC23.323): Per BMC 23.323.020 any units registered with the Rent Board must be replaced.

Note that based on this ordinance, known-Income VLI units (<50%) must be replaced by ELI units (<30%). Any unknown-Income unit that is protected must be replace by VLI and LI units (half must be VLI)

4) CHAS: if the income levels of the existing tenants or tenants within the last five years are unknown, they must be replaced with "equivalent" units of affordability levels that are the same or lower than the income distribution of renters for City of Berkeley according to the United States Department of Housing and Urban Development's Comprehensive Housing Affordability Strategy (CHAS) database.

5) Required Findings: Please include the following required findings in the Applicant stent

Additional Permit Requirements (23.204.030(A)(2): C-DMU Findings. To approve a Use Permit for new floor area in the C-DMU district, the ZAB must find that:

(a) The addition or new building is compatible with the visual character and form of the district; and

(b) No designated landmark structure, structure of merit, or historic district in the vicinity would be adversely affected by the appearance or design of the proposed addition.

6) Code Compliance per 23.204.130.E & BMC Section 23.304.050 & 23.322.090(A)(2):

Required Development Standards		**Base Project**	**Proposed Project**	**Notes**
Usable Open Space, Minimum	80 sq. ft. per unit	80 sq. ft. X 120 units = 9600 sq. ft. required	80 sq. ft. X240 units= 19,200 sq. ft. required Proposed Project has provided 1,048 sq. ft., only.	Base Project complies (Roof Deck) Please revise Base plans to show a recreational roof deck that includes amenities and with 40% landscape areas. Proposed Project does not comply/**Waiver required**
Usable Open Space, Landscaped area	40% of UOS	40% X 19,200 sq. ft. = 7,680 q. ft. 0 sq. ft. is provided where 2,560 sq. ft. is required. Please revise application	Project has only provided 321 Sq. ft.	Base Project does not comply/ Please revise Proposed Project does not comply/**Waiver required**
Privately-Owned Public Open Space	Not required in a residential project	N/A	N/A	N/A

Open Space Alternatives	Per BMC 23.204.130 (E)(6)(a), In lieu of providing the open space required by this section on-site, an applicant may either: i. Pay an in-lieu fee to help fund the Streets and Open Space Improvement Plan (SOSIP); and/or ii. Construct public improvement consistent with the SOSIP.	N/A	In lieu of providing the open space required by this section on-site, an applicant may either: i. Pay an in-lieu fee to help fund the Streets and Open Space Improvemen t Plan (SOSIP); and/or ii. Construct public improvement consistent with the SOSIP.	Not provided for the Proposed Project. Provide information re the required in-lieu fee or public improvement consistent with the SOSIP
Min. Building Height	40 ft.	75 ft. + 5 ft. parapets	256 ft.	Base Complies Proposed complies
Max. Building Height	75 with Use Permit +5 feet of parapets	75 ft. + 5 ft. parapets	256 ft.	Base Project complies Proposed project does not comply. Waivers are requested. -Height must be measured to the top of the bricks over the roof

				-Proposed project requires the following waivers: 1) waiver for going over 75 ft. allowable height 2) Waiver for being the third building in the Combined Core and Outer Core for a height of over 120 ft. while only a maximum of 2 buildings are allowed and only for a maximum height of 120 ft. Please update application material accordingly
Community Benefits	See BMC Section 23.204.130 (E)(2)(c)	N/A	Statement from Applicant to provide community Benefits is missing	Per BMC 23.204.130 (E)(2)(c) *Community Benefit is Required* To approve a Use Permit for increased building height under this section Provide a Community Benefit Statement in the Applicant Statement.
Setbacks	See Setback table below	Per BMC 23.204.130 (E) (3)(b), Use Permit option to modify setbacks is available	Per BMC 23.204.130 (E) (3)(b), Use Permit option to modify setbacks is available	Base project complies Proposed complies

Streets and Open Space Improvement Plan (SOSIP) Fee	Per BMC 23.204.130 (F), in addition to any other requirement of this section, projects shall be subject to payment of an impact fee to implement the Streets and Open Space Improvement Plan.	N/A	Statement from Applicant to provide SOSIP is missing	Required. Provide information about this requirement in the Applicant Statement.
Green Building Provisions	New Buildings. Construction of any new building shall attain either: (a) LEED Gold rating or higher as defined by the U.S. Green Building Council (USGBC); or (b) Building performance equivalent to this rating, as determined by the Zoning Officer.	N/A	Statement from Applicant to comply with Green *Building Provisions i*s missing.	Required. Provide information about this requirement in the Applicant Statement.
Environmental Impacts	Projects that may create potentially significant environmental impacts as described in the Downtown Area Plan Final EIR shall be subject to the adopted Mitigation Monitoring Program for the Downtown Area Plan.	N/A		Required. See the attached Downtown Area Plan
Auto Parking	N/A per AB2097	Provided 0 parking spaces	Provided 29 parking spaces	
Bike Parking	Residential Long-Term Bike Parking space required: One space per 3 bedrooms	complies	280/3=94 Residential Long-Term Bike Parking spaces are required	Base Project complies 176 LT spaces are provided. Proposed project complies

	Residential Short-Term Bike Parking space required: One space per 40 bedrooms	complies	280/40=7 Residential Short-Term Bike Parking spaces are required	Base Project complies 8 provided/ Proposed project complies with the ST requirements.
Per 23.304.050(A)/ Allowed Projections Above Height Limits/Rooftop Elevator Equipment and Water Heaters	Building and site features, including but not limited to, mechanical penthouses, elevator equipment rooms and cupolas, domes, turrets and other architectural elements, may not exceed 15% of the average floor area of all of the building's stories. No tower or similar structure may be used as habitable space or for any commercial purpose, other than the mechanical needs of the building	N/A	?	Clarify this % and If non-compliant a waiver must be requested

A. Please clarify what Code Section is "modification" referred to in the calculation of the Usable Open Space UOS?

OPEN SPACE CALCULATIONS

	UNITS	SF / UNIT	TOTAL REQ'D	MODIFICATION	TOTAL PROVIDED	ROOF TOP DECK
RESIDENTIAL UNITS	240	80	19,200	18,152	1,048	1,048
	Landscape	40%	7,680	7,359	321	

B. Please complete the Development Standards table below:

Standard		Existing	Addition/ (Reduction)	Proposed Total	Permitted/ Required
Lot Area (sq. ft.)					min
Gross Floor Area (sq. ft.)					max
Floor Area Ratio					max
	Total				max

Standard		Existing	Addition/ (Reduction)	Proposed Total	Permitted/ Required
Dwelling Units	Affordable				min
Building Height (ft. - in.)	Average		X ft. – x in.		max
	Maximum				max
	Stories				max
Building Setbacks (ft. - in.) **See Setback table below**	Front (Street name)				min
	Rear				min
	Left Side				min
	Right Side				
	Street Side (Street name)				min
Lot Coverage (%)					max
Usable Open Space (sq. ft.)					min
Parking	Automobile				min[a] max
	Bicycle				min

_____ = Concession or Waiver requested to modify the district standard

Abbreviations: sq. ft. = square feet; max. = maximum; min. = minimum; n/a = not applicable; % = percent; avg. = average, ft = feet (’), in. = inches (”)

Notes:

a. AB-2097, effective January 1, 2023, prohibits local jurisdictions from requiring minimum parking for most non-residential uses.

C. Please submit the setback table below:

Setbacks								
Portion of building at height	**Front**		**Min. Interior side 35’ and less from lot frontage**		**Min. Interior side over 65’ from lot frontage**		**Minimum rear**	
	Required	Provided	Required	Provided	Required	Provided	Required	Provided
0’-20’	5’ max.		N/A		N/A		N/A	
21’-75’	N/A		N/A		5’		5’	
76’-120’	15’ min.		5’		15’		15’	
120’-260’	X		X		X		X	

VII. Advisory:

1) Note that **only one Use Permit** Entitlement **can be exercised** (23.404.060.C.1 (Exercised Defined). for this site.

2) Bike parking: Per BMC 23.322.090(A)(2), the following bike parking standards will apply:

a. Long-Term Parking and Short-Term Parking shall meet the design standards included in Appendix F of the 2017 Berkeley Bicycle Plan, or as subsequently amended by the Transportation Division.

b. Per BMC 23.322.090.B for Bicycle Parking Standards, the following standards apply to required bicycle parking spaces in a non-residential district:

1. Bicycle parking spaces shall be located in either a locker, or in a rack suitable for secure locks, and shall require location approval by the City Traffic Engineer and Zoning Officer.

2. Bicycle parking shall be located in accordance to the Design Review Guidelines and other design specifications promulgated by the Transportation Division. (Ord. 7815-NS § 14, 2022: Ord. 7787-NS § 2 (Exh. A), 2021)

3) Note that this project is subject to the **Downtown Area Plan** (See attached).

Please submit responses to all requested items at once, and not incrementally. In your resubmittal, **include a letter** stating how you have addressed the incomplete items.

Sincerely,

Nilu Karimzadegan, Senior Planner
NKarimzadegan@berkeleyca.gov
510-981-7430

Permit Service Center
Building and Safety Division
1947 Center St. 3rd Floor
Berkeley, CA 94704

INVOICE

Date: 01/16/25

Invoice #: 589573

Record #: ZP2024-0181

Bill to:

2029 University Avenue
Steve Heaton
2140 SHATTUCK AVE
Suite 705
BERKELEY CA 94704-1210

Address: 2029 UNIVERSITY AVE

Date Assessed	Invoiced Fee Item	Fee	Paid	Balance
1/16/2025	MISC: Oak Tree Review ($200 per hour) MISC030	$500.00	$0.00	$500.00
1/16/2025	Community Planning Fee (15%) CPF	$1,012.50	$0.00	$1,012.50
1/16/2025	LPC: Demolition Review LPC050	$1,320.00	$0.00	$1,320.00
1/16/2025	UPPH: Additional Planning Staff Time (> 24 hours) UPPH030	$2,750.00	$0.00	$2,750.00
1/16/2025	UPPH: Additional AUP/Use Permit (on same project) UPPH060	$4,000.00	$0.00	$4,000.00
	Totals:	$9,582.50	$0.00	$9,582.50

MEMORANDUM

Planning and Development Department

DATE: January 3, 2025

TO: Nilu Karimzadegan, Senior Planner

FROM: Darya Barar, Managing Consulting Urban Forester

SUBJECT: 2029 University Avenue – Arborist Plan Review

I reviewed Stackhouse De La Pena Trachtenberg Architects for 2029 University Avenue Apartments dated December 19, 2024 for the development proposed at the same address. The plans show the demolition of the existing building and construction of a new multi-story mixed-use building. One existing red maple was growing in a bulb out on University Ave.

The design shows preservation of the street tree. However, no trees are proposed on University Avenue.

Replacement Planting

Please review the City's tree-planting standards and add one street tree at the northern corner of the property. Plant trees in accordance with the American National Standards Institute (ANSI) A300 (Part 6)-2012, Planting and Transplanting which outlines items such as planting in planting pits twice the size of the root ball, leaving the tree 1 inch higher than natural grade, back filling the hole with native soil. Remove the nursery stake and replace with a two-stake system that encourages tree movement. Trees should be planted in the 24-inch box size. No root barrier, pavers, or tree grates should be used. Please use flexi-pave in the tree wells.

I recommend planting one of the following species: Brisbane box (*Lophostemon confertus*), sour gum (*Nyssa sylvatica*), or sweetshade (*Hymenosporum flavum*).

Stormwater Requirements Checklist
Municipal Regional Stormwater Permit (MRP 3)
Stormwater Controls for Development Projects

I. Applicability C.3 Stormwater Requirements

All projects must complete Section I.

I.A. Enter Project Data *(Data for "C.3 Regulated Projects," will be reported in the municipality's stormwater Annual Report.)*

I.A.1 Project Name:			
I.A.2 Project Address (include cross street)			
I.A.3 Project APN(s)			
I.A.4 Project Watershed[1]			
I.A.5 Applicant Name			
I.A.6 Date Submitted			
I.A.7 Applicant Address			
I.A.8 Applicant Phone		I.A.9 Applicant E-mail Address	
I.A.10 Development Type (check all that apply)	☐ Residential ☐ Commercial ☐ Industrial ☐ Mixed-Use ☐ Streets, Roads, etc. ☐ Detached Single Family Home ☐ Redevelopment[2]		
I.A.11 Project Description (Include any past or future phase of the project)			
I.A.12 Total Project Area		I.A.13 % Slope on Site	
I.A.14 Total Land Disturbance Area (Include all areas to be cleared, excavated, graded, and borrow and stockpile areas)			

I.B. Is the project a "C.3 Regulated Project" per MRP Provision C.3.b or a Small Project per MRP Provision C.3.i

I.B.1 Complete the *Impervious and Pervious Surfaces Table*

Type of Impervious Surface[3]	a Pre-Project Impervious Area (sq ft)	b Existing Impervious Area to be Replaced (sq ft[4])	c New Impervious Area to be Created (sq ft)	d Post-Project Pervious Area (sq ft)
a. Impervious roof area(s)[5]				NA
b. Impervious sidewalks, patios, paths, driveways[6]				
c. Uncovered impervious parking[7]				
d. Streets (public)				
e. Streets (private)				
Totals				

[1] Watershed is defined by the maps from the Alameda County Flood Control District at http://acfloodcontrol.org/resources/explore-watersheds
[2] As defined by MRP: creating, adding and/or replacing exterior existing impervious surface on a site where past development has occurred.
[3] A surface covering or pavement of a developed parcel of land that prevents the land's natural ability to absorb and infiltrate rainfall/stormwater.
[4] Replaced impervious area means any impervious area that is removed and replaced in kind or upgraded. See Chapter 2 of the *C.3 Technical Guidance.*
[5] Exclude green roofs.
[6] A gravel surface is an impervious surface, except when it is constructed as part of appropriately designed pervious pavement system.
[7] Uncovered parking includes top level of a parking structure unless drainage from the uncovered portion is connected to the sanitary sewer along with the covered portions of the parking structure.

Stormwater Requirements Checklist
Municipal Regional Stormwater Permit (MRP 3)
Stormwater Controls for Development Projects

Existing Impervious Area to remain in place		**NA**
Total New/Replaced Impervious Area *(sum columns b and c)*		

I.B. Is the project a "C.3 Regulated Project per MRP Provision C.3.b or a Small Project per MRP Provision C.3.i (cont'd)

	Yes	No	NA
I.B.2 Is your project a single family detached home? If Yes go to I.B.2.a; if NO go to I.B.3	☐	☐	☐
I.B.2.a Is the Total New/Replaced Impervious Area in I.B.1 ≥10,000 sq ft? If YES, your project is a C.3.b Regulated Project. (See I.D). If NO go to I.B.5.	☐	☐	☐
I.B.3 Is your project a road reconstruction project? If YES go to I.B.3.a; if NO go to I.B.4	☐	☐	☐
I.B.3.a Is the Total New/Replaced Impervious Area in I.B.1 ≥1 acre (43,560 sq ft)? If YES, your project is a C.3.b Regulated Project. (See I.D)	☐	☐	☐
I.B.4 Is the Total New/Replaced Impervious Area in I.B.1 ≥5,000 sq ft? If YES, your project is a C.3.b Regulated Project. If NO go to I.B.5	☐	☐	☐
I.B.5 Is the Total New/Replaced Impervious Area in I.B.1 2,500 to <5,000 sq ft or for single family detached home 2,500 to <10,000 sq ft? If Yes, your project is a C.3.i Small Project.	☐	☐	☐

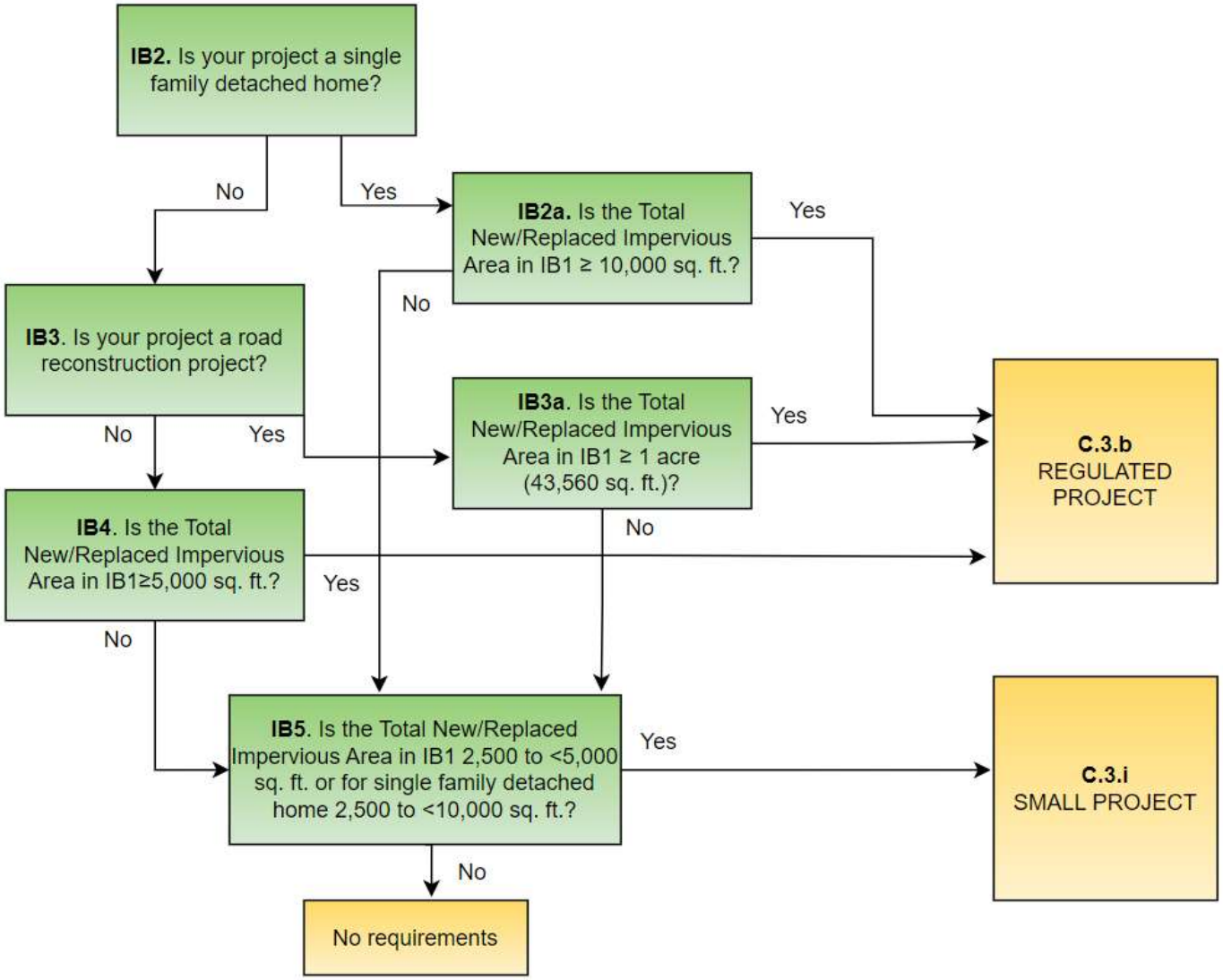

Stormwater Requirements Checklist
Municipal Regional Stormwater Permit (MRP 3)
Stormwater Controls for Development Projects

I.C. Pervious Pavement Systems			
I.C.1 Will your project install 3,000 sq ft or more of pervious pavement systems (not including private-use patios at residences)? If **YES, stormwater treatment system inspection requirements (C.3.h) apply.** (Municipal staff – add this site to your list of sites needing a final inspection at the end of construction and on-going O&M inspections.)	☐	☐	☐
I.D. Projects not regulated by C.3 If your project is not regulated by C.3.b or C.3.i you are not subject to stormwater treatment requirements, however you are encouraged to incorporate site design and source control measures. The municipality may determine that source controls and site design measures are required for your project, if so, you must complete Section II and if required by the municipality, complete Sections III.A and III.B.			
I.E. C.3.i Small Projects If your project is regulated by C.3.i you are considered a "Small Project" and must implement site design (See III.A) and source control requirements (See III.B). You are not required to implement stormwater treatment requirements. You must complete Sections II, III.A, and III.B.			
I.F. C.3.b Regulated Projects If your project is a C.3.b regulated project, the project must include appropriate site design measures and source controls AND hydraulically-sized stormwater treatment measures. Hydromodification management may also be required. Complete Sections II, III, and V.			
II. Applicability C.6 Stormwater Requirements *All projects must complete Section II.*			
	Yes	No	
II.A Does the project disturb one acre or more of land? If YES you are required to obtain coverage under the State Construction Stormwater Permit, see https://www.waterboards.ca.gov/water_issues/programs/stormwater/construction.html. You must submit your WDID number and Stormwater Pollution Prevention Plan to the municipality before a building or grading permit will be issued. You do not need to complete Section IV.	☐	☐	
II.B Does the project disturb less than one acre of land? If NO, you are subject to MRP C.6 requirements. Complete Section IV to identify best management practices (BMPs) that will be in the erosion control plan and implemented during construction.	☐	☐	
II.C. Priority Inspection Factors	☐	☐	
II.C.1 Is the project 1 acre or more?	☐	☐	
II.C.2 Does the project require a grading permit?	☐	☐	
II.C.3 Is the project adjacent to a creek or waterway?	☐	☐	
II.C.4 Is the project in a municipally defined hillside development area or meet local hillside criteria?	☐	☐	
II.C.5 Does the project site have a slope of >15% and disturb ≥ 5,000 sq ft?	☐	☐	
II.C.6 Does the project involve demolition of a structure subject to the PCBs Building Demolition requirements? If yes the completion of the PCBs Building Material Demolition is required.	☐	☐	
(Municipal staff – refer projects answering YES to any questions in section II.C to construction site inspection staff to be added to their list of projects that require stormwater inspections at least monthly during the wet season (October 1 through April 30) and other times of the year as appropriate.)			

III. Implementation of C.3 Stormwater Requirements

C.3.b Regulated Projects must complete all of Section III.
C.3.i Small Projects must complete Sections III.A and III.B
Projects not regulated by C.3 must complete Sections III.A and III.B if directed by the municipality.

III.A Select Appropriate Site Design Measures

C.3.b Regulated Projects must implement appropriate and feasible site design measures.
C.3.i Small Projects must implement at least one of site design measures listed in items a-f.
Projects not regulated by C.3 are encouraged to implement appropriate site design measures and those directed by the municipality.

Site Design Measure	Plan Sheet #	Yes	No
a. Direct roof runoff into cisterns or rain barrels and use rainwater for irrigation or other non-potable use.		☐	☐
b. Direct roof runoff onto vegetated areas.		☐	☐
c. Direct runoff from sidewalks, walkways, and/or patios onto vegetated areas.		☐	☐
d. Direct runoff from driveways and/or uncovered parking lots onto vegetated areas.		☐	☐
e. Construct sidewalks, walkways, and/or patios with pervious pavement systems.[8]		☐	☐
f. Construct bike lanes, driveways, and/or uncovered parking lots with pervious pavement systems.[8]		☐	☐
g. Minimize land disturbance and impervious surface (especially parking lots).		☐	☐
h. Maximize permeability by clustering development and preserving open space.		☐	☐
i. Use micro-detention, including distributed landscape-based detention.		☐	☐
j. Protect sensitive areas, including wetland and riparian areas, and minimize changes to the natural topography.		☐	☐
k. Self-treating area (see Chapter 5 of the *C.3 Technical Guidance*)		☐	☐
l. Self-retaining area (see Chapter 5 of the *C.3 Technical Guidance*)		☐	☐

III.B Select Appropriate Source Control Measures

C.3.b Regulated Projects must select and implement appropriate source control measures.
C.3.i Small Projects and projects not regulated by C.3 are encouraged to select and implement appropriate source control measures and those directed by the municipality.

Features in the project?		Features requiring source controls	Source control measures (Refer to Local Source Control List for detailed requirements)	Measure included in project plans?		
Yes	No			Yes	NO	Plan Sheet #
☐	☐	Storm Drain	Mark on-site inlets with the words “No Dumping! Flows to Bay” or equivalent.	☐	☐	
☐	☐	Floor Drains	Plumb interior floor drains to sanitary sewer[9] [or prohibit].	☐	☐	
☐	☐	Parking garage	Plumb interior parking garage floor drains to sanitary sewer.[9]	☐	☐	
☐	☐	Landscaping	▪ Retain existing vegetation as practicable. ▪ Select diverse species appropriate to the site. Include plants that are pest- and/or disease-resistant, drought-tolerant, and/or attract beneficial insects. ▪ Minimize use of pesticides and quick-release fertilizers. ▪ Use efficient irrigation system; design to minimize runoff.	☐	☐	
☐	☐	Pool/Spa/ Fountain	Provide connection to the sanitary sewer to facilitate draining.[9]	☐	☐	
☐	☐	Food Service Equipment (non-residential)	Provide sink or other area for equipment cleaning, which is: ▪ Connected to a grease interceptor prior to sanitary sewer discharge.[9] ▪ Large enough for the largest mat or piece of equipment to be cleaned. ▪ Indoors or in an outdoor roofed area designed to prevent stormwater run-on and run-off and signed to require equipment washing in this area.	☐	☐	

[8] Use the specifications in the *C.3 Technical Guidance* or for small projects see the *BASMAA Pervious Paving Factsheet*. For these documents and others go to www.cleanwaterprogram.org and click on “Resources.”
[9] Any connection to the sanitary sewer system is subject to sanitary district approval.

Stormwater Requirements Checklist
Municipal Regional Stormwater Permit (MRP 3)
Stormwater Controls for Development Projects

Features in the project?		Features requiring source controls	Source control measures (Refer to Local Source Control List for detailed requirements)	Measure included in project plans?		
Yes	No			Yes	NO	Plan Sheet #
☐	☐	Refuse Areas	▪ Provide a roofed and enclosed area for dumpsters, recycling containers, etc., designed to prevent stormwater run-on and runoff. ▪ Connect any drains in or beneath dumpsters, compactors, and tallow bin areas serving food service facilities to the sanitary sewer.[9]	☐	☐	
☐	☐	Outdoor Process Activities [10]	Perform process activities either indoors or in roofed outdoor area, designed to prevent stormwater run-on and runoff, and to drain to the sanitary sewer.[9]	☐	☐	
☐	☐	Outdoor Equipment/ Materials Storage	▪ Cover the area or design to avoid pollutant contact with stormwater runoff. ▪ Locate area only on paved and contained areas. ▪ Roof storage areas that will contain non-hazardous liquids, drain to sanitary sewer[9], and contain by berms or similar.	☐	☐	
☐	☐	Vehicle/ Equipment Cleaning	▪ Roofed, pave and berm wash area to prevent stormwater run-on and runoff, plumb to the sanitary sewer,[9] and sign as a designated wash area. ▪ Commercial car wash facilities shall discharge to the sanitary sewer.[9]	☐	☐	
☐	☐	Vehicle/ Equipment Repair and Maintenance	▪ Designate repair/maintenance area indoors, or an outdoors area designed to prevent stormwater run-on and runoff and provide secondary containment. Do not install drains in the secondary containment areas. ▪ No floor drains unless pretreated prior to discharge to the sanitary sewer. [9] ▪ Connect containers or sinks used for parts cleaning to the sanitary sewer. [9]	☐	☐	
☐	☐	Fuel Dispensing Areas	▪ Fueling areas shall have impermeable surface that is a) minimally graded to prevent ponding and b) separated from the rest of the site by a grade break. ▪ Canopy shall extend at least 10 ft in each direction from each pump and drain away from fueling area.	☐	☐	
☐	☐	Loading Docks	▪ Cover and/or grade to minimize run-on to and runoff from the loading area. ▪ Position downspouts to direct stormwater away from the loading area. ▪ Drain water from loading dock areas to the sanitary sewer.[9] ▪ Install door skirts between the trailers and the building.	☐	☐	
☐	☐	Fire Sprinklers	Design for discharge of fire sprinkler test water to landscape or sanitary sewer.[9]	☐	☐	
☐	☐	Miscellaneous Drain or Wash Water	▪ Drain condensate of air conditioning units to landscaping. Large air conditioning units may connect to the sanitary sewer.[9] ▪ Roof drains shall drain to unpaved area where practicable. ▪ Drain boiler drain lines, roof top equipment, all wash water to sanitary sewer. [9]	☐	☐	
☐	☐	Architectural Copper	Discharge rinse water to sanitary sewer [9] or collect and dispose properly offsite. See flyer *Requirements for Architectural Copper*.	☐	☐	

[10] Businesses that may have outdoor process activities/equipment include machine shops, auto repair, industries with pretreatment facilities.

Stormwater Requirements Checklist
Municipal Regional Stormwater Permit (MRP 3)
Stormwater Controls for Development Projects

III.C Stormwater Treatment Measures

C.3.b Regulated Projects must select and implement stormwater treatment measures to manage the C.3.d numeric sizing criteria. Complete the applicable sections below.

Yes	No	
☐	☐	**III.C.1 Is the project a Special Project?** (See Appendix J of the *C.3 Technical Guidance* for Special Project criteria.) If YES, complete the Special Projects Worksheet and consult with municipal staff about the need to prepare a discussion of the feasibility and infeasibility of 100% LID treatment. Indicate the type of non-LID treatment to be used, the hydraulic sizing method*, and percentage of the amount of runoff specified in Provision C.3.d that is treated.

Non-LID Treatment	Hydraulic Sizing Method (See Note 1)	% of C.3. Amount of Runoff Treated
☐ Media filter		
☐ Tree well filter		

Yes	No	
☐	☐	**III.C.2 Is the project using biotreatment to treat the C.3.d amount of runoff?** (See the *C.3 Technical Guidance* for information on infiltration and rainwater harvesting[11] and use of stormwater.) If YES, indicate the biotreatment measures to be used, and the hydraulic sizing method:

Biotreatment Measures	Hydraulic sizing method (See Note 1)
☐ Bioretention area	
☐ Flow-through planter	
☐ Other (specify):	

Note 1. Indicate which of the following Provision C.3.d.i hydraulic sizing methods were used:

1. Volume based approaches – Refer to Provision C.3.d.i.(1):
   1(a) Urban Runoff Quality Management approach, or
   1(b) 80% capture approach (recommended volume-based approach).
2. Flow-based approaches – Refer to Provision C.3.d.i.(2):
   2(a) 10% of 50-year peak flow approach,
   2(b) Percentile rainfall intensity approach, or
   2(c) 0.2-Inch-per-hour intensity approach (this is recommended flow-based approach AND the basis for the 4% rule of thumb described in Section 7.1 of the C.3 Technical Guidance).
3. Combination hydraulic sizing approach -- Refer to Provision C.3.d.i.(3):
   If a combination flow and volume design basis was used, indicate which flow-based and volume-based criteria were used.

III.D Hydromodification Management (HM) Requirements

C.3.b Regulated Projects must complete this section

	YES	NO
III.D.1 Does the project create and/or replace 1 acre (43,560 sq. ft.) or more of impervious area? If YES continue to item III.D.2. If NO, this project is not subject to the HM requirements.	☐	☐
III.D.2 Is the total impervious area increased from the pre-project condition? If YES continue to item III.D.3. If NO, this project is not subject to the HM requirements.	☐	☐
III.D.3 Is the site located in a tidally influenced/depositional area, or in the extreme eastern portion of the county that is not subject to HM requirements? (See HMP Susceptibility Map.) If NO continue to III.D.4. If YES the project is exempt from HM requirements. Attach map indicating project location. Skip to III.D.6 and check "NO".	☐	☐
III.D.4 Is the site located in a high slope zone or special consideration watershed, as shown on the HMP Susceptibility Map? If YES Project is subject to HM requirements. Attach map indicating project location. Skip to III.D.6 and check "YES.". If NO, continue to III.D.5.	☐	☐
III.D.5 For sites located in a white area on the HMP Susceptibility Map, has an engineer or qualified environmental professional determined that runoff from the project flows only through a hardened channel or enclosed pipe along its entire length before emptying into a waterway in the exempt area?	☐	☐

[11] The MRP no longer requires that a feasibility analysis of infiltration and rainwater harvesting be conducted. However, applicants using biotreatment are encouraged to maximize infiltration of stormwater if site conditions allow. If feasible and desired, infiltration and rainwater harvesting may be cost effective solutions depending on the project.

If YES, the project is exempt from HM requirements. Attach signed statement by qualified professional. Go to III.D.6 and check "NO." If NO, the project is subject to HM requirements. Attach map indicating project location. Go to Item G.6 and check "YES."	☐	☐

III.D.6 Is the project a Hydromodification Management Project?

☐ YES the project is subject to the *HM requirements in MRP Provision C.3.g.*

☐ NO, the project is not subject to the HM requirements.

- If the project is subject to the HM requirements, incorporate in the project flow duration stormwater control measures designed such that post-project stormwater discharge rates and durations match pre-project discharge rates and durations. The Bay Area Hydrology Model (BAHM) has been developed to size flow duration controls. See https://www.clearcreeksolutions.info/bahm-download-page. Guidance is provided the *C.3 Technical Guidance*.

IV. Implementation of C.6 Construction Phase Requirements

All projects must complete Section IV.

IV.A Select Appropriate Construction Phase BMPs[12]

BMP	Plan Sheet #	Yes	No
Attach the municipality's construction BMP plan sheet to project plans and require contractor to implement the applicable BMPs on the plan sheet.		☐	☐
Implement temporary erosion controls to stabilize all disturbed areas until permanent erosion controls are established.		☐	☐
Delineate with field markers clearing limits, easements, setbacks, sensitive or critical areas, buffer zones, trees, and drainage courses.		☐	☐
Provide notes, specifications, or attachments describing: ▪ Construction, operation and maintenance of erosion and sediment controls, include inspection frequency; ▪ Methods and schedule for grading, excavation, filling, clearing of vegetation, and storage and disposal of excavated or cleared material; ▪ Specifications for vegetative cover and mulch, include methods and schedules for planting and fertilization; ▪ Provisions for temporary and/or permanent irrigation.		☐	☐
Perform clearing and earth moving activities only during dry weather.		☐	☐
Use sediment controls or filtration to remove sediment when dewatering and obtain all necessary permits.		☐	☐
Protect all storm drain inlets in vicinity of site using drop inlet protection		☐	☐
Trap sediment on-site, using BMPs such as sediment basins or traps, earthen dikes or berms, silt fences, check dams, erosion control blankets, covers for soil stock piles, etc.		☐	☐
Divert on-site runoff around disturbed areas and construction materials; divert off-site runoff around the site (e.g., swales and dikes).		☐	☐
Protect adjacent properties and undisturbed areas from construction impacts using vegetative buffer strips, sediment barriers or filters, dikes, mulching, or other measures as appropriate.		☐	☐
No cleaning, fueling, or maintaining vehicles on-site, except in a designated area where wash water is contained for proper management and spill controls are in place.		☐	☐
Store, handle, and dispose of construction materials/wastes properly to prevent contact with stormwater.		☐	☐
Contractor shall train and provide instruction to all employees/subcontractors re: construction BMPs.		☐	☐
Control and prevent the discharge of all potential pollutants, including pavement cutting wastes, paints, concrete, petroleum products, chemicals, wash water or sediments, rinse water from architectural copper, and non-stormwater discharges to storm drains and watercourses.		☐	☐

[12] Additional information on Construction Phase BMPs can be found is MRP Provision C.6 and the California Stormwater Quality Association's Construction BMP Handbook.

V. Stormwater Treatment Measure and/HM Control Owner or Operator's Information *C.3.b Regulated Projects must complete Section V.*	
Name	
Address	
Phone	
Email	
➢ *Applicant must call for inspection and receive inspection within 45 days of installation of treatment measures and/or hydromodification management controls.*	
Name of Applicant Completing Form	
Signature	
Date	

VI. For Completion by Municipal Staff

(This section is only applicable for C.3.b Regulated Projects)

VI.1 Alternative Certification	**YES**	**NO**
Was the treatment system sizing and design reviewed by a qualified third-party professional that is not a member of the project team or agency staff?	☐	☐
Name of Reviewer:	☐	☐
VI.2 Confirm Operations and Maintenance (O&M) Submittal Complete for C.3.b Regulated Projects and HM Projects	☐	☐
VI.2.a Was the maintenance plan submitted?	☐	☐
VI.2.b Was the maintenance plan approved?	☐	☐
VI.2.c Was the maintenance agreement approved?	☐	☐

Date maintenance agreement was executed:	

VI.3 HM Controls (if required) Are the applicable items for HM compliance included in the plan submittal?			
Documentation for HM Compliance	**YES**	**NO**	**NA**
Site plans with pre- and post-project impervious surface areas, surface flow directions of entire site, locations of flow duration controls and site design measures per HM site design requirement	☐	☐	☐
Soils report or other site-specific document showing soil types at all parts of site	☐	☐	☐
If project uses the Bay Area Hydrology Model (BAHM), a list of model inputs.	☐	☐	☐
If project uses custom modeling, a summary of the modeling calculations with corresponding graph showing curve matching (existing, post-project, and post-project with HM controls curves), goodness of fit, and (allowable) low flow rate.	☐	☐	☐
If project uses the Impracticability Provision, a listing of all applicable costs and a brief description of the alternative HM project (name, location, date of start up, entity responsible for maintenance).	☐	☐	☐
If the project uses alternatives to the default BAHM approach or settings, a written description and rationale.	☐	☐	☐

- Municipal staff: Refer to the "Flow Duration Control Review Worksheet for HM Submittals" to review the documentation submitted for HM compliance.

Special Projects Worksheet

Complete this worksheet for projects that appear to meet the definition of "Special Project", per Provision C.3.e.ii of the Municipal Regional Stormwater Permit (MRP). The form assists in determining whether a project meets Special Project criteria, and the percentage of low impact development (LID) treatment reduction credit. Special Projects that implement less than 100% LID treatment must provide a narrative discussion of the feasibility or infeasibility of 100% LID treatment. See Appendix J of the C.3 Technical Guidance (download at https://www.cleanwaterprogram.org/) for more information.

Project Name:_____

Project Address:_____

Applicant/Developer Name:_____

1. "Special Project" Determination *(Check the boxes to determine if the project meets any of the following categories.)*

Special Project Category "A"

Does the project have ALL of the following characteristics?

- ☐ Located in a municipality's designated central business district, downtown core area or downtown core zoning district, neighborhood business district or comparable pedestrian-oriented commercial district, or historic preservation site and/or district[1];
- ☐ Creates and/or replaces 0.5 acre or less of impervious surface;
- ☐ Includes no surface parking, except for incidental parking for emergency vehicle access, ADA access, and passenger or freight loading zones;
- ☐ Has at least 85% coverage of the entire site by permanent structures. The remaining 15% portion of the site may be used for safety access, parking structure entrances, trash and recycling service, utility access, pedestrian connections, public uses, landscaping and stormwater treatment.

☐ **No (continue)** ☐ **Yes – complete Section 2A of the Special Project Worksheet**

Special Project Category "B"

Does the project have ALL of the following characteristics?

- ☐ Located in a municipality's designated central business district, downtown core area or downtown core zoning district, neighborhood business district or comparable pedestrian-oriented commercial district, or historic preservation site and/or district[1];
- ☐ Creates and/or replaces an area of impervious surface that is greater than 0.5 acre, and no more than 2.0 acres of impervious surface;
- ☐ Includes no surface parking, except for incidental parking for emergency access, ADA access, and passenger or freight loading zones;
- ☐ Has at least 85% coverage of the entire site by permanent structures. The remaining 15% portion of the site may be used for safety access, parking structure entrances, trash and recycling service, utility access, pedestrian connections, public uses, landscaping, and stormwater treatment;
- ☐ Minimum density of either 50 dwelling units per acre (DU/ac) (for residential projects) or a Floor Area Ratio (FAR) of 2:1 (for commercial or mixed use projects)

☐ **No (continue)** ☐ **Yes – complete Section 2B of the Special Project Worksheet**

Special Project Category "C"

Does the project have ALL of the following characteristics?

- ☐ Must have affordable housing deed restrictions running a minimum of 55 years that limit the rent/mortgage rates (including utilities) to be no greater than 30 percent of the total household income and meet the income levels specified by the Federal Department of Housing and Urban Development's affordable housing in metropolitan areas: Extremely Low: 0-30 percent of area median household income (AMI); Very Low: 31-50 percent of AMI; Low: 51-80 percent of AMI; and Moderate 81-120 percent of AMI.
- ☐ Is primarily a residential development.
- ☐ Minimum gross density of 40 DU/ac.

☐ **No** ☐ **Yes – complete Section 2C of the Special Project Worksheet**

[1] And built as part of a municipality's stated objective to preserve/enhance a pedestrian-oriented type of urban design.

Special Projects Worksheet (continued)

2. LID Treatment Reduction Credit Calculation *(If more than one category applies, choose only one of the applicable categories and fill out the table for that category.)*

Category	Impervious Area Created/Replaced (sq. ft.)	Site Coverage (%)	Project Density or FAR	Density/Criteria	Allowable Credit (%)	Applied Credit (%)
A			NA	NA	100%	
B				Res ≥ 50 DU/ac or FAR ≥ 2:1	50%	
				Res ≥ 75 DU/ac or FAR ≥ 3:1	75%	
				Res ≥ 100 DU/ac or FAR ≥ 4:1	100%	
C[2]				**Affordable Housing credit (select one):**		
				The minimum percentage of the DUs meet the 70% credit requirements listed in **Table 1**.	70%	
				The minimum percentage of the DUs meet the 50% credit requirements listed in **Table 1**.	50%	
				The minimum percentage of the DUs meet the 25% credit requirements listed in **Table 1**.	25%	
				Location credit (select one)[3]:		
				Within ¼ mile of transit hub	5%	
				Within a planned Priority Development Area (PDA)[4]	10%	
				Density credit (select one):		
				Gross density ≥ 40 DU/Ac	5%	
				Gross density ≥ 60 DU/Ac	10%	
				Gross density ≥ 100 DU/Ac	15%	
				Parking credit (select one):		
				Includes no surface parking, except for incidental parking for emergency vehicle access, ADA access, and passenger or freight loading zones	5%	
				TOTAL CATEGORY C CREDIT =		

[2] For any Category C Special Project, the total maximum LID Treatment Reduction Credit allowed is the sum of four different types of credits that the Category C Special Project may qualify for, namely: Affordable Housing + Location, Density + Minimized Surface Parking Credits. A Category C Special Project must at least qualify for an Affordable Housing credit before it can earn any credits in the other categories.

[3] To qualify for a Location Credit, 100% of the Category C Special Project's site must be located within the ¼-mile radius of an existing or planned transit hub.

[4] A "planned Priority Development Area" is an infill development area formally designated by the Association of Bay Area Government's Metropolitan Transportation Commission's FOCUS regional planning program.

Special Projects Worksheet (continued)

3. Narrative Discussion of the Feasibility/Infeasibility of 100% LID Treatment:

If project will implement less than 100% LID, prepare a discussion of the feasibility or infeasibility of 100% LID treatment, as described in Appendix J of the C.3 Technical Guidance.

4. Select Certified Non-LID Treatment Measures:

If the project will include non-LID treatment measures, select a treatment measure certified for "Basic" General Use Level Designation (GULD) by the Washington State Department of Ecology's Technical Assessment Protocol – Ecology (TAPE). Guidance is provided in Appendix J of the C.3 Technical Guidance.[5]

Special Projects Worksheet Completed by:

Signature _____ Date _____

Print or Type Name _____

Table 1 Affordable Housing Credit Table

AMI	Minimum Percentage of DUs		
	70% credit	50% credit	25% credit
Moderate (≤120% of AMI)	100	75	50
Low (≤80% of AMI)	75	50	25
Very Low (≤50% of AMI)	50	25	15
Extremely Low (≤30% of AMI)	25	15	5

[5] TAPE certification is used in order to satisfy Special Project's reporting requirements in the MRP.

Internal

Land Use Notes
January 6th, 2025
Notes from Kurt Hurley, Building and Safety, Green Building Program Manager
khurley@berkeleyca.gov

University 2029 Proposal #1: Multifamily Housing ZP2024-0181

Land Use Representative: Nilu Karimzadegan <NKarimzadegan@berkeleyca.gov>
Architects: Trachtenberg Architecture
Civil: BFK Engineers
Landscape Architects: Jett Landscape Architecture + Design
Owner: Laconia Development LLC
Application Submittal Date: 12/2024

Project Summary
This proposed project scope demolishes an existing two-story commercial building and ten parking garages (TBD) on a 12,385 square-feet lot and constructs a 23-story (256 ft. tall) approximately 190,878 square-feet residential building (multifamily) containing 240 dwelling units including 18 VLI units (15%),18 MI units (15%) for a 100% density bonus.

Green Building/Energy

- The building permit coversheet declaration pertaining to code compliance must reference the 2022 Mid-Cycle Energy and Green Code adopted by Berkeley City Council and effective July 1st, 2024.

- Quantitative values for appliance fuel efficiency (for addition and altered exiting systems), e.g. Space Conditioning Heat Pump SEER2 or Heat Pump Water Heater UEF, Manual J Heating and Cooling Load Calculations, insulation R-values, window U-Value (max) and window Solar Heat Gain Coefficient SHGC (min) must be included in relevant architectural sheets and window & door schedules, and on architectural, plumbing, and mechanical sheets, matching those values stipulated in prescriptive or performance energy compliance documents.

- Cement reductions in concrete mix design of at least 25% must be specified in structural sheets at building permit application based on the formula: [1 – ((cement)/(cement + amendment))] x 100 = the % cement reduction. Cement used in concrete is the largest single material source of embodied emissions in buildings and is responsible for 8% of global emissions. Replacing cement with alternatives, such as fly ash, slag, silica fume, or rice hull ash, can reduce total emissions for concrete by 50%.

2022 Berkeley Green Code EV Charging Requirement

The current submission indicates zero new vehicle parking spaces serving residential occupancies.

For a building permit application on or after July 1, 2024 any change in scope resulting in new parking serving new residential occupancies must demonstrate:

[1] 20% of spaces as 'EV CAPABLE' with 1" raceway and 208/240V 40 ampere load capacity,
[2] 25% of spaces as 'EV READY' with 208/240V 20 ampere circuit and receptacle
[3] 5% of spaces as 'EV CHARGING STATIONS' with 208/240V 40 ampere supply equipment.

For a building permit application on or after July 1, 2024 any change in scope resulting in new parking serving new non- residential occupancies must demonstrate:

[1] 20% of spaces as 'EV CAPABLE' with 1" raceway and 208/240V 40 ampere load capacity,
[2] 10% of spaces as 'EV CHARGING STATIONS' with 208/240V 40 ampere supply equipment

Values are rounded up to the nearest whole integer.
Installed EV charging system components must comply with the requirements of CEC 625.

CEDA Design Assistance
The California Energy Design Assistance (CEDA) Program provides free energy design assistance and incentives for new construction and major alterations for commercial, public, multifamily (4+ stories), industrial, and agricultural projects. See this PG&E CEDA webpage as well as Willdan's CEDA webpage and area contact Jeff Glover, JGlover@willdan.com.

Electric Service

Please Contact PG&E Express connect as soon as possible to understand any special considerations for project electrical service.

WELO: Landscaping/Water Efficiency
Landscaping must comply with the State's Model Water Efficient Landscape Ordinance (WELO), available at water.ca.gov/Programs/Water-Use-And-Efficiency, as revised in 2015. [CGBSC 4.304]

~~Demonstrate a compliant Estimated Total Water Use (ETWU) less than the Maximum Allowed Water Allowance (MAWA) using a minimum 41.8 ET_o for the City of Berkeley. [CGBSC 4.304]~~ SATISFIED SHEET L5.01

Provide a color-coded landscaping hydrozone map matching the WUCOLS plant materials categories by collocating planting materials by WUCOLS water use category VL, L, M, or H and assigning a unique color for each. [CGBSC 4.304] ADD OR AMEND AN EXISTING SHEET

~~Specify minimum 3" mulch depth and compost application to achieve a minimum 6% organic matter in soil composition based on a MWELO specified soil analysis results for the site soil. [CGBSC 4.304]~~
SATISFIED SHEET L3.01

Locate a rain sensor in the landscaping design whose signal is specified as compatible with the master control valve. [CGBSC 4.304] ADD A SPECIFICATION OR LOCATE THE COMPONENT ON SHEET L5.01

Update plans to demonstrate a complying landscaping design

The following is needed:

- Compliance with EBMUD Section 31: Water Efficiency Requirements
- Bay-Friendly Basics Landscape Checklist
- ~~WELO calculations (by building permit application), see Appendix B, Sample Water Efficient Landscape Worksheet, from (available as a Word document at https://www.water.ca.gov/Programs/Water-Use-And-Efficiency/Urban-Water-Use-Efficiency). The Reference Evapotranspiration (ETo) for Berkeley is 41.8.~~

Bird Safe Berkeley Municipal Code Section 23.304.150 effective 07/27/23
This multifamily project exceeds 10,000 GFA and 35 in Average Height feet and is a Covered Project. On each elevation, note the percentage of facade area consisting of transparent or reflective material, such as windows. Where Bird Safe Materials are required, please indicate the compliance option(s) selected (including all window schedule entries) and the product name(s), including threat factor rating where applicable, and material(s) used.

city of berkeley
2012
SUSTAINABILITY
LAND USE
ACCESS
HISTORIC PRESERVATION
URBAN DESIGN
STREETSCAPES
OPEN SPACE
COMMUNITY HEALTH AND SERVICES
HOUSING
ECONOMIC DEVELOPMENT
Illustrated Version of
DOWNTOWN AREA PLAN

TABLE OF CONTENTS

1- INTRODUCTION IN-1

THE VISION FOR DOWNTOWN BERKELEY IN-1

PURPOSE AND PROCESS IN-1

THE 1990 DOWNTOWN PLAN IN-2

THE DOWNTOWN AREA PLAN PROCESS IN-2

PROJECT LOCATION AND BOUNDARIES IN-5

DOWNTOWN'S HISTORIC SETTING IN-6

LAND USE IN-9

TRANSPORTATION IN-13

DEMOGRAPHICS AND HOUSING IN-15

PUBLIC SPACES IN-16

SUSTAINABILITY IN-16

CHAPTERS OF THE PLAN IN-17

SUMMARY OF GOALS IN-17

PLAN IMPLEMENTATION IN-21

2. ENVIRONMENTAL SUSTAINABILITY ES-1

STRATEGIC STATEMENT ES-1

KEY ENVIRONMENTAL COMPONENTS AND THEIR BENEFITS ES-2

GOALS, POLICIES & ACTIONS ES-5

GOAL ES-1: INTEGRATE ENVIRONMENTALLY SUSTAINABLE DEVELOPMENT AND PRACTICES IN DOWNTOWN, AND IN EVERY ASPECT OF THE DOWNTOWN AREA PLAN. ES-5

Policy ES-1.1: Sustainability as Comprehensive. ES-5

GOAL ES-2: MODEL BEST PRACTICES FOR SUSTAINABILITY AND PROMOTE DOWNTOWN TO BUSINESSES, INSTITUTIONS, AND RESIDENTS WHO ARE COMMITTED TO ENVIRONMENTAL SUSTAINABILITY. ES-5

Policy ES-2.1: Promote a Green Downtown and Model Best Practices ES-5

Policy ES-2.2: Green Businesses & Institutions ES-6

Policy ES-2.3: Local Food & Businesses. ES-6

Policy ES-2.4: Downtown Energy & Water Facilities. ES-6

Policy ES-2.5: Environmental Leadership. ES-6

GOAL ES-3: ENCOURAGE HIGH DENSITY, HIGHLY LIVABLE DEVELOPMENT TO TAKE ADVANTAGE OF DOWNTOWN'S PROXIMITY TO REGIONAL TRANSIT AND TO IMPROVE THE AVAILABILITY OF DIVERSE WALK-TO DESTINATIONS – SUCH AS RETAIL, SERVICES, CULTURE, AND RECREATION ES-7

Policy ES-3.1: Land Use ES-7

Policy ES-3.2: Streets and Open Space ES-7

Policy ES-3.3: Urban Design ES-7

Policy ES-3.4: Alternative Modes ES-7

Policy ES-3.5: Pedestrian Priority ES-7

GOAL ES- 4: PROMOTE "GREEN" BUILDINGS ES-7

Policy ES- 4.1: Energy and Environmental Performance ES-7

Policy ES-4.2: Alternative Modes ES-8

Policy ES-4.3: Water Conservation, Reuse & Retention ES-9

Policy ES-4.4: Green Materials ES-9

Policy ES-4.5: Noise ES-9

Policy ES-4.6: Longevity ES-9

Policy ES-4.7: Solar & Wind Impacts ES-10

Policy ES-4.8: Adaptive Reuse. ES-10

Policy ES-4.9: Green Pathway Development Review Process. ES-10

GOAL ES-5: PROMOTE ECOLOGICALLY BENEFICIAL LANDSCAPING AND STORMWATER FEATURES THROUGHOUT THE DOWNTOWN, TO FILTER POLLUTANTS FOUND IN URBAN RUNOFF, PROTECT AND RESTORE THE HEALTH OF CONNECTED WATERSHEDS, REDUCE DOWNSTREAM STORMWATER FLOWS, AND EXPRESS THE COMMUNITY'S COMMITMENT TO ENVIRONMENTAL SUSTAINABILITY. ES-10

Policy ES-5.1: Stormwater Quality. ES-10

Policy ES-5.2: Green Infrastructure Requirements ES-11
Policy ES-5.3: On-Site Features ES-12
Policy ES-5.4: Natural Areas on UC Campus ES-12
GOAL ES-6: MINIMIZE WASTE GENERATED DOWNTOWN, AND STRIVE TO MAKE DOWNTOWN A "ZERO WASTE ZONE." ES-12
Policy ES-6.1: Recycling & Reuse ES-12
Policy ES-6.2: Adaptive Reuse ES-12
GOAL ES-7: CONTINUOUSLY IMPROVE CITY STANDARDS AND PROGRAMS PROMOTING SUSTAINABLE PRACTICES. ES-12
Policy ES-7.1: Continuous Improvement. ES-12

3. LAND USE LU-1

STRATEGIC STATEMENT LU-1

GOALS, POLICIES & ACTIONS LU-5

GOAL LU-1: ENCOURAGE A THRIVING, LIVABLE DOWNTOWN THAT IS A FOCAL POINT FOR THE CITY AND A MAJOR DESTINATION FOR THE REGION, WITH A UNIQUE CONCENTRATION OF HOUSING, JOBS AND CULTURAL DESTINATIONS NEAR TRANSIT, SHOPS AND AMENITIES. LU-5
Policy LU-1.1: Downtown Uses LU-5
Policy LU-1.2: Culture & Entertainment. LU-7
Policy LU-1.3: Complementary & Active Businesses LU-10
Policy LU-1.4: Civic Focus LU-11
Policy LU-1.5: Downtown Intensities & Building Heights LU-11
GOAL LU-2: NEW DEVELOPMENT SHALL CONTRIBUTE ITS FAIR SHARE TOWARD DOWNTOWN IMPROVEMENTS. COORDINATE DEVELOPMENT FEES AND OTHER FUNDING OPPORTUNITIES WITH PUBLIC IMPROVEMENTS FOR THE ORDERLY AND ATTRACTIVE TRANSFORMATION OF DOWNTOWN LU-12
Policy LU-2.1: Contributions Required of All Development LU-12
Policy LU-2.2: Additional Community Benefits for Buildings Exceeding 75 Feet LU-13
Policy LU-2.3: Voluntary Green Pathway LU-13
Policy LU-2.4: Developer Contributions for Open Space LU-14
Policy LU-2.5: DAP Evaluation & Updates LU-15

GOAL LU-3: CULTIVATE DOWNTOWN AS AN ATTRACTIVE RESIDENTIAL NEIGHBORHOOD WITH A RANGE OF HOUSING OPPORTUNITIES, AND AN EMPHASIS ON AFFORDABLE HOUSING AND FAMILY HOUSING LU-15

Policy LU-3.1: Housing Needs LU-15

Policy LU-3.2: Housing Diversity & Affordability LU-15

GOAL LU-4: NEW DEVELOPMENT SHOULD ENHANCE DOWNTOWN'S VITALITY, LIVABILITY, SUSTAINABILITY, AND CHARACTER THROUGH APPROPRIATE LAND USE AND DESIGN LU-15

Policy LU-4.1: Transit-Oriented Development LU-15

Policy LU-4.2: Development Compatibility LU-16

Policy LU-4.3: Historic Resources LU-16

GOAL LU-5: ENHANCE DOWNTOWN AS A CENTER FOR EMPLOYMENT AND INNOVATIVE BUSINESSES. LU-16

Policy LU-5.1: Office Space LU-16

GOAL LU-6: ENCOURAGE UNIVERSITY USES IN DOWNTOWN THAT WILL BENEFIT THE GREATER DOWNTOWN AREA LU-16

Policy LU-6.1: University Land Uses LU-16

Policy LU-6.2: UC Housing LU-18

Policy LU-6.3: Business Synergies LU-18

GOAL LU-7: MAINTAIN THE EXISTING SCALE AND CHARACTER OF RESIDENTIAL-ONLY AREAS LU-18

Policy LU-7.1: Neighborhood Protections LU-18

Policy LU-7.2: Transitions LU-19

GOAL LU-8: MAINTAIN AND EXPAND COMMUNITY HEALTH CARE FACILITIES AND SOCIAL SERVICES IN THE DOWNTOWN AREA LU-19

Policy LU-8.1: Herrick Site LU-19

Policy LU-8.2: UC Health Services LU-19

Policy LU-8.3: Other Care Providers LU-19

4. ACCESS AC-1

STRATEGIC STATEMENT AC-1

PRIORITIZE PEDESTRIANS AC-1

BICYCLING AC-3

PUBLIC TRANSIT AC-3

REDUCING AUTO USE AC-4
PARKING AC-6

GOALS, POLICIES & ACTIONS AC-8

GOAL AC-1: IMPROVE OPTIONS THAT INCREASE ACCESS TO DOWNTOWN ON FOOT, BY BICYCLE, AND VIA TRANSIT. MAKE LIVING, WORKING, AND VISITING DOWNTOWN AS CAR-FREE AS POSSIBLE AC-8
Policy AC-1.1: Street Modifications AC-8
Policy AC-1.2: Single-Occupant Vehicles AC-9
Policy AC-1.3: Alternative Modes & Transportation Demand Management (TDM) AC-10
GOAL AC-2: GIVE PEDESTRIANS PRIORITY IN DOWNTOWN, AND MAKE WALKING DOWNTOWN SAFE, ATTRACTIVE, EASY AND CONVENIENT FOR PEOPLE OF ALL AGES AND ABILITIES AC-10
Policy AC-2.1: Pedestrian Safety and Amenities AC-10
Policy AC-2.2: Universal Access AC-11
GOAL AC-3: PROVIDE PARKING TO MEET THE NEEDS OF DOWNTOWN, WHILE DISCOURAGING COMMUTER PARKING AND ENCOURAGING MOTORISTS TO PARK THEIR CARS AND EXPERIENCE DOWNTOWN AS A PEDESTRIAN AC-11
Policy AC-3.1: Effective Parking AC-11
Policy AC-3.2: New Parking AC-13
Policy AC-3.3: Pedestrian Impacts AC-13
Policy AC-3.4: University Cooperation AC-14
Policy AC-3.5: Equitable Access AC-14
Policy AC-3.6: Residential Parking AC-14
GOAL AC-4: PROMOTE TRANSIT AS AN EFFICIENT AND ATTRACTIVE CHOICE – AND AS A PRIMARY MODE OF MOTOR-VEHICLE TRAVEL AC-14
Policy AC-4.1: Transit Priority AC-14
Policy AC-4.2: Attractive Transit AC-15
Policy AC-4.3: Transit Center AC-16
Policy AC-4.4: Transit and Bikes AC-16
Policy AC-4.5: Local Transit & Shuttle Connections AC-17
Policy AC-4.6: Paratransit AC-18
Policy AC-4.7: Events AC-18
Policy AC-4.8: Transit-Supportive Uses AC-18

GOAL AC-5: MAINTAIN AND ENHANCE SAFE, ATTRACTIVE AND CONVENIENT BICYCLE CIRCULATION WITHIN DOWNTOWN, AND TO AND FROM SURROUNDING AREAS, FOR PEOPLE OF ALL AGES AND ABILITIES. PROMOTE BICYCLING DOWNTOWN AC-18
Policy AC-5.1: Bike Network Improvements AC-18
Policy AC-5.2: Bicycle Parking. AC-18
Policy AC-5.3: Bike Sharing AC-19
Policy AC-5.4: Business & Institutional Support AC-19

5. HISTORIC PRESERVATION AND URBAN DESIGN HD-1

STRATEGIC STATEMENT HD-1
HISTORIC PRESERVATION AND NEW DEVELOPMENT HD-1
DOWNTOWN'S HISTORICAL EVOLUTION HD-5
PRESERVATION CONTROLS AND DESIGN GUIDELINES HD-5
SURVEYS AND LISTS HD-6
SUMMARY MAP HD-6
SUBAREAS AND CONTEXTUAL DESIGN HD-7
URBAN DESIGN THROUGH BUILDING STANDARDS AND PUBLIC IMPROVEMENTS . HD-8
THE UNIVERSITY'S ROLE HD-8

GOALS, POLICIES & ACTIONS HD-9
GOAL HD-1: CONSERVE DOWNTOWN'S HISTORIC RESOURCES AND UNIQUE CHARACTER AND SENSE OF PLACE. HD-9
Policy HD-1.1: Historic Buildings & Sites HD-9
Policy HD-1.2: Evaluation of Potential Resources HD-10
Policy HD-1.3: Repairs & Alterations HD-10
Policy HD-1.4: Public Awareness HD-10
Policy HD-1.5: Residential Character HD-11
GOAL HD-2: ENHANCE AREAS OF SPECIAL CHARACTER IN DOWNTOWN, SUCH AS CLUSTERS OF HISTORIC RESOURCES. HD-11
Policy HD-2.1: Special Subareas. HD-11
Policy HD-2.2: Historic Subareas. HD-11

GOAL HD-3: PROVIDE CONTINUITY AND HARMONY BETWEEN THE OLD AND THE NEW IN THE BUILT ENVIRONMENT. ... HD-12

Policy HD-3.1: Contextual Design ... HD-12

Policy HD-3.2: Continued Variety ... HD-12

GOAL HD-4: IMPROVE THE VISUAL AND ENVIRONMENTAL QUALITY OF DOWNTOWN, WITH AN EMPHASIS ON PEDESTRIAN ENVIRONMENTS THAT ARE ACTIVE, SAFE AND VISUALLY ENGAGING. ENCOURAGE APPROPRIATE NEW DEVELOPMENT DOWNTOWN. ... HD-12

Policy HD-4.1: Pedestrian-Oriented Design ... HD-12

Policy HD–4.2: Solar, Visual & Wind Impacts ... HD-13

Policy HD-4.3: Urban Open Spaces. ... HD-13

Policy HD-4.4: Design Creativity and Excellence. ... HD-14

GOAL HD-5: ENHANCE AND IMPROVE THE PHYSICAL CONNECTION BETWEEN DOWNTOWN AND THE UNIVERSITY OF CALIFORNIA ... HD-14

Policy HD-5.1: Appropriate Buildings. ... HD-14

Policy HD-5.2: Public Improvements. ... HD-15

Policy HD-5.3: Historic Buildings. ... HD-15

6. STREETS AND OPEN SPACE ... OS-1

STRATEGIC STATEMENT ... OS-1

GOALS, POLICIES & ACTIONS ... OS-4

GOAL OS-1: ENHANCE PUBLIC OPEN SPACES AND STREETS TO BENEFIT PEDESTRIANS, IMPROVE DOWNTOWN'S LIVABILITY, AND FOSTER AN EXCEPTIONAL SENSE OF PLACE. IN PARTICULAR, CREATE NEW PUBLIC GATHERING PLACES THAT SUPPORT NEARBY USES AND DOWNTOWN AS A DESTINATION. ... OS-4

Policy OS-1.1: Street & Open Space Improvements ... OS-4

Policy OS-1.2: Street & Open Space Opportunities ... OS-7

Policy OS-1.3: Residential Area Improvements ... OS-9

Policy OS-1.4: Maintenance ... OS-9

GOAL OS-2: PROMOTE WATERSHED HEALTH THROUGH THE USE OFECOLOGICALLY BENEFICIAL LANDSCAPING AND OTHER FEATURES. INCORPORATE NATURAL FEATURES THROUGHOUT DOWNTOWN TO IMPROVE ITS VISUAL QUALITY, HELP RESTORE NATURAL PROCESSES, AND REINFORCE BERKELEY'S COMMITMENT TO ENVIRONMENTAL SUSTAINABILITY ... OS-9

Policy OS-2.1: Green Infrastructure ... OS-9

Policy OS-2.2: Nature in the City....OS-10
Policy OS-2.3: Street Trees....OS-10
Policy OS-2.4: Existing Trees....OS-10
Policy OS-2.5: Water Conservation....OS-10
GOAL OS-3: STREET AND OPEN SPACE IMPROVEMENTS, MAINTENANCE, AND CLEANING SHOULD BE ADEQUATELY FUNDED. REQUIRE THAT NEW DEVELOPMENT CONTRIBUTE TO GREENERY AND OPEN SPACE....OS-10
Policy OS-3.1: Private Contributions to Beneficial Open Space....OS-11
Policy OS-3.2: Open Space for Residents....OS-11
Policy OS-3.3: Public Funds....OS-11
GOAL OS-4: ENSURE THAT PARKS, PLAZAS, STREETS, WALKWAYS, AND OTHER PUBLICLY ACCESSIBLE OPEN SPACES ARE SAFE, COMFORTABLE, AND INVITING....OS-11
Policy OS-4.1: Safe Environments....OS-11
Policy OS-4.2: Cleaning & Maintenance....OS-11
Policy OS-4.3: Public Conveniences....OS-11

7. HOUSING AND COMMUNITY HEALTH & SERVICES....HC-1

STRATEGIC STATEMENT....HC-1
GOALS, POLICIES & ACTIONS....HC-7
GOAL HC-1: ENCOURAGE DOWNTOWN AS A THRIVING, LIVABLE, DIVERSE RESIDENTIAL NEIGHBORHOOD WITH A MIX OF SUPPORTIVE USES....HC-7
Policy HC-1.1: Neighborhood-Serving Uses....HC-7
Policy HC-1.2: Sufficient Open Space....HC-7
GOAL HC-2: MAINTAIN A GOOD QUALITY OF LIFE FOR RESIDENTS OF ALL AGES DURING THE DAY AND AT NIGHT IN DOWNTOWN AND IN SURROUNDING RESIDENTIAL AREAS....HC-7
Policy HC-2.1: Residential Daylight....HC-7
Policy HC-2.2: Noise Mitigation....HC-7
Policy HC-2.3: Construction Noise....HC-8

GOAL HC-3: OFFER DIVERSE HOUSING OPPORTUNITIES FOR PERSONS OF DIFFERENT AGES AND INCOMES, HOUSEHOLDS OF VARYING SIZE, AND PERSONS OF VARYING ABILITIES. GIVE DOWNTOWN A SIGNIFICANT ROLE IN MEETING BERKELEY'S CONTINUING NEED FOR ADDITIONAL HOUSING HC-8

Policy HC-3.1: Growth with Preservation HC-8

Policy HC-3.2: Affordable Housing & Supportive Services. HC-8

Policy HC-3.3: Larger Residential Units. HC-9

Policy HC-3.4: Home Ownership. HC-9

Policy HC-3.5: Senior & Disabled Housing HC-9

Policy HC-3.6: UC Housing. HC-9

GOAL HC-4: PRESERVE EXISTING AFFORDABLE HOUSING DOWNTOWN, AND EXPAND THE SUPPLY OF AFFORDABLE HOUSING FOR LOW-INCOME, VERY LOW-INCOME AND WORKING-CLASS HOUSEHOLDS IN DOWNTOWN. HC-9

Policy HC-4.1: Prevent Displacement HC-9

Policy HC-4.2: Affordable Housing & Supportive Services HC-10

GOAL HC-5: DELIVER IN DOWNTOWN EFFECTIVE AND COMPASSIONATE SERVICES FOR SENIORS, PARENTS AND YOUTH, AND PERSONS WITH SPECIAL NEEDS, INCLUDING INDIVIDUALS WHO ARE HOMELESS, HAVE PHYSICAL AND/OR MENTAL DISABILITIES, AND/OR SUFFER FROM SUBSTANCE ABUSE HC-10

Policy HC-5.1: Youth Services. HC-10

Policy HC-5.2: Training & Skill Building. HC-11

Policy HC-5.3: Senior Services. HC-11

Policy HC-5.4: Social Services. HC-11

Policy HC-5.5: Communication Services. HC-11

GOAL HC-6: PROVIDE A SAFE, CLEAN AND ATTRACTIVE DOWNTOWN, IN PARTNERSHIP WITH THE COMMUNITY. HC-11

Policy HC-6.1: Safe Environments. HC-11

Policy HC-6.2: Cleaning & Maintenance. HC-12

Policy HC-6.3: Design for Public Safety. HC-12

GOAL HC-7: MAINTAIN AND EXPAND INTEGRATED HEALTH SERVICES AVAILABLE IN DOWNTOWN TO ADDRESS HEALTH INEQUITIES HC-12

Policy HC-7.1. Health Services. HC-12

8. ECONOMIC DEVELOPMENT ED-1

STRATEGIC STATEMENT ED-1

GOALS, POLICIES & ACTIONS ED-4

GOAL ED-1: SERVE THE NEEDS OF THE NEIGHBORHOOD AND THE CITY. MAKE DOWNTOWN A MORE ATTRACTIVE REGIONAL DESTINATION, BY BUILDING ON DOWNTOWN'S UNIQUE BLEND OF CULTURAL, HISTORIC, ENTERTAINMENT, ART, EDUCATIONAL, AND COMMUNITY INSTITUTIONS – AND BY PROMOTING SUCCESSFUL RETAIL BUSINESSES AND OTHER ATTRACTIONS, WITH DAYTIME AND NIGHTTIME POPULATIONS TO SUPPORT THEM ED-4

Policy ED-1.1: Shop Downtown ED-4

Policy ED-1.2: Parking ED-4

Policy ED-1.3: Retail, Restaurants & Cultural Uses ED-4

Policy ED-1.4: Rehabs & Reuse ED-5

Policy ED-1.5: Local Businesses ED-5

Policy ED-1.6: Larger Retail Spaces ED-5

Policy ED-1.7: Entertainment & Culture ED-5

Policy ED-1.8: Families ED-6

Policy ED-1.9: Educational Uses ED-6

Policy ED-1.10: Conference Facilities ED-6

Policy ED-1.11: Hotels ED-6

Policy ED–1.12: Signage ED-7

Policy ED–1.13: Parking ED-7

GOAL ED-2: MAINTAIN SAFE AND INVITING STREETS, PARKS & PLAZAS THAT CONTRIBUTE TO THE SUCCESS OF BUSINESSES AND THE WELL-BEING OF RESIDENTS ED-7

Policy ED-2.1: Activity & Safety ED-7

Policy ED-2.2: Public Conveniences ED-7

Policy ED 2.3: Clean Public Spaces ED-7

GOAL ED-3: TO MAKE DOWNTOWN MORE ATTRACTIVE AND ECONOMICALLY SUCCESSFUL, ENCOURAGE PLACE-MAKING THROUGH THE PRESERVATION OF HISTORIC BUILDINGS, STREET AND OPEN SPACE IMPROVEMENTS, AND HIGH-QUALITY NEW CONSTRUCTION ED-7

GOAL ED-4: ENSURE THAT UC BERKELEY IS A PARTNER IN PROMOTING A HEALTHY AND VITAL DOWNTOWN ED-8

Policy ED-4.1: Guiding and Cooperating with UC Berkeley. ED-8
Policy ED-4.2: Community Uses & Economic Activity ED-8
Policy ED-4.3: Downtown Retail..... ED-8
Policy ED-4.4: Fair Compensation. ED-8
GOAL ED-5: INCORPORATE SUSTAINABLE PRACTICES AS AN ESSENTIAL COMPONENT OF ECONOMIC DEVELOPMENT, AND ESTABLISH DOWNTOWN AS A RECOGNIZED CENTER FOR BUSINESSES AND INSTITUTIONS THAT ARE COMMITTED TO ENVIRONMENTAL SUSTAINABILITY..... ED-8
Policy ED-5.1: Green Businesses..... ED-8
Policy ED-5.2: Public Awareness. ED-8
Policy ED-5.3: Local Food and Businesses ED-9
Policy ED-5.4: Local Businesses. ED-9
GOAL ED-6: INVEST IN CIVIC IMPROVEMENTS (SUCH AS STREETS, OPEN SPACES, AND COMMUNITY FACILITIES) TO ENHANCE DOWNTOWN AS A PLACE TO LIVE, WORK, AND VISIT. ED-9
GOAL ED-7: PROMOTE DOWNTOWN AS A REGIONAL CULTURAL CENTER AND VISITOR DESTINATION ED-9
Policy ED-7.1: Culture & the Arts ED-9
Policy ED-7.2: Tourism & Visitors ED-9
GOAL ED-8: INCREASE THE NUMBER OF DOWNTOWN JOBS THAT GO TO BERKELEY RESIDENTS, AND SUPPORT THE DEVELOPMENT OF JOB SKILLS FOR BERKELEY RESIDENTS – ESPECIALLY BERKELEY'S YOUTH ED-9
Policy ED-8.1: Job Development ED-9
Policy ED-8.2: Business Opportunities. ED-10
GOAL ED-9: ENCOURAGE LOCAL BUSINESSES THAT REPRESENT THE CITY'S DIVERSE ETHNIC, CULTURAL AND INCOME GROUPS ED-10
Policy ED-9.1: Local Businesses. ED-10
GOAL ED-10: SERVE THE HOUSING NEEDS OF ALL INCOME GROUPS AND PROVIDE A GROWING BASE OF RESIDENTS WHO SUPPORT A BROAD RANGE OF DOWNTOWN RETAIL AND OTHER BUSINESSES. ED-11
GOAL ED-11: PROVIDE ACCESS TO DOWNTOWN, WHICH SUPPORTS RETAIL, RESTAURANTS, ENTERTAINMENT, HOTELS AND CULTURAL USES..... ED-11
GOAL ED-12: INVEST RESOURCES DOWNTOWN TO SUPPORT CITY GOALS AND TO IMPROVE AND MAINTAIN A HIGH QUALITY OF ENVIRONMENT ED-11
Policy ED-12.1: Revenues for Downtown. ED-11



TABLE OF IMAGES

1- INTRODUCTION IN-1

Figure IN-1. View of Downtown Looking West IN-2
Figure IN-2: Regional Context IN-5
Figure IN-3: City Context IN-5
FIGURE IN-4: EXISTING STREET-LEVEL USES IN-7
FIGURE IN-5: POTENTIAL DEVELOPMENT OPPORTUNITY SITES IN-8
FIGURE IN-6: EXISTING SUBAREAS IN-10
Figure IN-7: Berkeley Employment and Employed Residents IN-12
Figure IN-8: Driving and Residential Density IN-17

2. ENVIRONMENTAL SUSTAINABILITY ES-1

Figure ES-1: Recycling Water at a District Scale ES-11

3. LAND USE LU-1

FIGURE LU-1A (color): LAND USE & BUILDING HEIGHTS LU-4
FIGURE LU-1B (black & white): LAND USE & BUILDING HEIGHTS LU-5
Figure LU-2: Civic Center Area LU-7
FIGURE LU-3: EXISTING PUBLIC SERVING STREET-LEVEL USES LU-8
FIGURE LU-4: PUBLIC-SERVING FRONTAGE REQUIRED LU-9
Table LU-1: Allowable Building Heights (1, 2, 3) LU-10
Figure LU-5: 1952 Oxford LU-16
Figure LU-6: Residential Neighborhoods LU-17

4. ACCESS AC-1

Figure AC-1: Major Bus Routes (2011). AC-1

Figure AC-2: Bike Paths and Routes serving Downtown (2011) AC-1
Figure Ac-3: Travel Lane Modifications AC-2
Figure AC-4: Rhino Meters AC-7
Figure AC-5: First Curb Cut AC-13

5. HISTORIC PRESERVATION AND URBAN DESIGN HD-1

Figure HD-1: Berkeley Station looking southwest in 1910 ..... HD-2
Figure HD-2: Shattuck Avenue looking north circa 1940 ..... HD-3
FIGURE HD-3: HISTORIC RESOURCES, NOTEWORTHY BUILDINGS AND POTENTIAL DEVELOPMENT OPPORTUNITY SITES HD-4
Figure HD-4: Adaptive Reuse & Intensification HD-9
Figure HD-5: Historic Context & Green Features HD-10

6. STREETS AND OPEN SPACE OS-1

FIGURES OS-1: MAJOR PROJECTS FOR STREET AND OPEN SPACE OS-3
FIGURES OS-2: GREEN INFRASTRUCTURE CONCEPT OS-5
Figure OS-3: Kittredge Green OS-7
FIGURES OS-4: EXISTING & CENCEPTUAL MIDBLOCK CENNECTIONS OS-8

7. HOUSING AND COMMUNITY HEALTH & SERVICES HC-1

FIGURE HC-1: RESIDENTIAL USES HC-2

8. ECONOMIC DEVELOPMENT ED-1

Figure ED-1: Historic Cinemas ED-5
Figure ED-2: Civic Destinations ED-6
Figure ED-3: Berkeley's Arts District ED-8



1 - INTRODUCTION

1- INTRODUCTION

THE VISION FOR DOWNTOWN BERKELEY

Downtown is the heart of Berkeley where people enjoy urban life.

Downtown demonstrates Berkeley's commitment to sustainability. Downtown models ways to minimize human impacts on the environment, through its emphasis on walking, bicycling, transit, green streets, and green architecture.

Downtown is economically vibrant. Downtown increasingly serves Berkeley's residents and visitors with attractive retail, exceptional restaurants, community services, and remarkable streets, parks, and plazas. Downtown celebrates its proximity to a university renowned for academic accomplishment and physical beauty. Downtown's cultural, educational and historic assets form the foundation for its continued success.

> *Downtown is a great pedestrian-oriented neighborhood. Safe and tree-lined streets, shops, services, and amenities make it possible to meet most daily needs on foot. It offers diverse housing opportunities for all kinds of people, with an emphasis on affordability and supporting people of all abilities.*

Facing Page: *Berkeleyans participated extensively in the creation of the DAP, including three visioning workshops held early in the process. Here, citizens discuss their goals for the Downtown Area at a public 'visioning meeting.' Staff photo.*

PURPOSE AND PROCESS

Downtown serves as the vital, recognizable heart to the city of Berkeley. In Downtown, Berkeleyans come together to work, play, shop, stroll, and meet. When out-of-town guests say they want to "See Berkeley," Downtown springs to mind.

Downtown Berkeley possesses many qualities of a great downtown. Shops and buildings come to the edge of sidewalks, as is typical of America's "main streets." Windowed storefronts reveal merchandise and inside activity. An eclectic mix of buildings – many historic – give visual interest and suggest a rich history. Newer buildings complement their historic neighbors while demonstrating Berkeley's forward-thinking culture. Downtown offers a variety of places to eat, theatrical shows, a great library, a widely used YMCA, and unique shops. Downtown continues to be a major transit hub, and it has the advantage of a large world-class university on its doorstep.

To be successful, Berkeley should have a clear and realistic vision of what Downtown is and can become. The Downtown Area Plan (DAP) builds on the strengths of the 1990 Downtown Plan, which succeeded in: making Downtown a recognized center for culture and the arts, bringing new housing to Downtown, and preserving Downtown's historic assets. The DAP adds result-oriented provisions to make Downtown more vibrant. The DAP also promotes environmental sustainability with new standards for green building and green infrastructure, and by accommodating future residential and employment growth within a pedestrian-friendly and transit-oriented district.

THE 1990 DOWNTOWN PLAN

The previous Downtown Plan was adopted in 1990 after six years of effort. The 1990 Plan emerged at a time when the things that made Downtown a special place were at risk, especially features that give Downtown its unique pedestrian-friendly character. Soulless banks and fast food restaurants replaced older buildings. Street improvements focused on moving cars while reserving modest sidewalks for pedestrians. BART's construction further disrupted Downtown. Many feel that it never recovered.

Figure IN-1: View of Downtown Looking West. *Downtown plays a vital economic and cultural role within Berkeley – and the larger Bay Area. Staff photo*

The 1990 Downtown Plan emphasized the importance of protecting Downtown's traditional character. The Plan embraced the community's values for protecting its historic character, cultural diversity, and human scale. Cultural uses formed another cornerstone of the 1990 Plan. While Downtown's retail anchors were not saved, cultural uses presented a way to maintain Downtown as a regional destination. A new Arts District was created by successfully recruiting live theatres, preserving historic facades, and making community-inspired street improvements.

The 1990 Plan also emphasized high-density housing as being critical to Downtown's revitalization, at a time when little "urban infill" was occurring. At that time, the community understood that in the face of auto-oriented suburban malls and big-box retail, revitalization of a traditional downtown meant increasing the number of people living and shopping there. The 1993 Downtown Design Guidelines that helped to implement the 1990 Plan was innovative in its emphasis on traditional building types where buildings are built to the street edge, and where residences and offices are built over stores that face the street.

The 1990 Plan also could not anticipate a new spectrum of concerns. Environmental sustainability and global climate change had not yet emerged as leading issues. "Transit-oriented development" had not been coined as an expression, let alone developed as a concept. In addition, the social benefits and economic imperative of well-designed streets and buildings was poorly understood and received little emphasis.

THE DOWNTOWN AREA PLAN PROCESS

A new Downtown Area Plan effort was initiated in 2005, partly to settle a dispute between the University of California, Berkeley and the City of Berkeley regarding the University's Long Range

Development Plan (LRDP). The University's LRDP called for 800,000 square feet of new development in and adjacent to Downtown. It was not clear how UC's Downtown development would be arranged or what its character would be.

The City and University recognized that the future of Downtown was of mutual concern, and that fostering a healthy, sustainable, livable, and vibrant Downtown was in the interests of both the City and the University. Specifically, the City and University agreed to foster Downtown revitalization by working in partnership to develop a new Downtown Area Plan that would address community goals and shape University development plans.

The Downtown Area Plan was developed through the extensive participation of Berkeley's citizens, along with the cooperation and support of the University. Community concerns and a community-based process were central to the Plan's development. In 2005, Berkeley's City Council appointed a 21-member Downtown Area Plan Advisory Committee (DAPAC), with three additional ex officio University representatives. The DAPAC provided direction for a draft Downtown Area Plan that expressed a shared vision, common goals, and policy objectives. DAPAC and its subcommittees met through two years and nearly one hundred meetings, with assistance by City and University staff. Various experts were brought in to better clarify complex issues that DAPAC faced.

The DAPAC identified the issues addressed by the DAP and set the direction for most policies contained in the Plan. DAPAC made its final recommendations and forwarded them to City Council and Planning Commission in late 2007. The development of implementing measures was deferred to the Planning Commission.

In 2008, Berkeley's Planning Commission began developing its recommendations for the Downtown Area Plan. Using DAPAC recommendations as a foundation, the Commission considered an array of measures for implementing the Plan. The Commission also sharpened language to eliminate redundancies and ambiguities.

The Planning Commission differed with DAPAC on some substantive issues. Most Planning Commissioners expressed support for having a few more tall buildings Downtown, while a majority of DAPAC members did not. The Planning Commission agreed with the DAPAC that there were significant public benefits from higher intensity development, but it concluded, based on a development feasibility study (Strategic Economics, 2008), that taller buildings would be needed to attain many benefits. The study found that the economics associated with height, building codes and construction costs are likely to make buildings heights between 75 and 160 feet infeasible under typical conditions.

In July 2009, City Council adopted a Downtown Area Plan that was rescinded after opponents to the 2009 Plan gained enough signatures to place that Plan on the ballot. In February 2010, the Council identified significant substantive changes and additions for consideration, and referred the development of a new draft Plan to Planning Commission. Planning Commission made its recommendations for a new DAP in May 2010.

The City Council decided to place controversial aspects of the recommended Plan on the ballot as "Measure R". This advisory measure contained general goals for a new DAP, and detailed provisions relating to building heights, incentives for sustainable development, and ways to streamline the entitlement process. Measure R passed by a 65% to 35% margin in November 2010.

DAPAC's Analysis of Alternatives

DAPAC considered several land use alternatives, which were analyzed from the perspective of residential yield, greenhouse gas generation, solar access, and aesthetics of massing options. Three alternatives were developed early on by Staff, served as touchstones during debate, and were illustrated using the corner of Allston at Shattuck as an example.

5-Story Baseline "By-Right". *This Alternative depicts what would probably be built using zoning and practices that were in effect, which would generally result in 5-story building heights in commercial/mixed-use zones and 4-story building heights in residential areas.*

8-Story Alternative. *This Alternative assumes an 8-story building height, except for the Civic Center area. While a majority of DAPAC members preferred buildings at this height, an economic feasibility study conducted after DAPAC indicated that projects of this height have high construction costs relative to the number of units they yield, and that residential projects between 76 feet and 160 feet are unlikely under typical circumstances.*

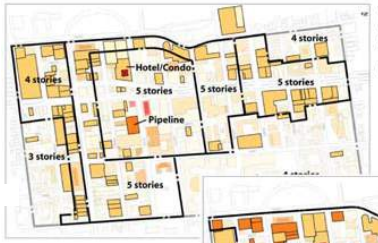

Existing Zoning (new construction at 5 stories) – 1800 new units

Mid-Rise Option (new construction at 8-story) – 2500 new units

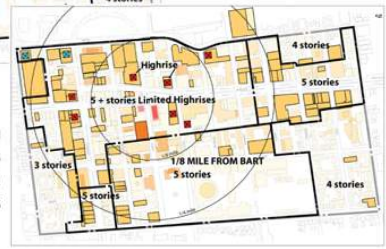

High-Rise Option (16-stories on 9 sites otherwise 5-stories) – 2500 new units



5-Story at Street with Narrow High-Rise. *This Alternative steps the building back above the 5th floor. Zoning controls would limit the width of the upper part of the building so that sunlight would be blocked at any point on the street for only an hour or two in a day. Setting the building back also maintain a building silhouette of 5-6 stories as seen from sidewalks. The taller building height of the building depicted is also 180 feet, while the height at the street is about 65 feet.*

In early 2011, Planning Commission considered the creation of a new Downtown Area Plan once again, using its May 2010 recommendations as a foundation. Implementation measures were also added. In December 2011 Planning Commission made its recommendations for this new DAP to the City Council. In early 2012, after six years of effort and nearly two hundred public meetings, City Council adopted this Downtown Area Plan, and the General Plan amendments needed for it to take effect.

The University of California will also make use of the adopted Plan. While this State of California institution remains jurisdictionally separate from the City, it has pledged to use the Downtown Area Plan as it plans for and constructs on University property in the Downtown Area.

PROJECT LOCATION AND BOUNDARIES

Downtown Berkeley is one of the Bay Area's principal city centers (Figure IN-2: Regional Context). In a location adjacent to the University of California, Berkeley, the Downtown Area grew around the intersection of Shattuck Avenue, a historic link to Oakland, and University Avenue, linking the campus and Downtown to Berkeley's original settlement at the Bay's edge and I-80. Shattuck and University remain as major arterials within the East Bay. Downtown Berkeley continues to be the second largest transit node in the East Bay, and is served by BART (Bay Area Rapid Transit), bus lines operated by AC Transit, and shuttle buses operated by UC Berkeley and others.

The Downtown Area is generally bounded by Hearst Avenue along its northern edge, Oxford-Fulton Streets along its eastern edge (east of which lies UC Berkeley's main campus), Dwight Way to the south, and Martin Luther King Jr. Way to the west (Figure IN-3: City Context).

Figure IN-2: Regional Context.

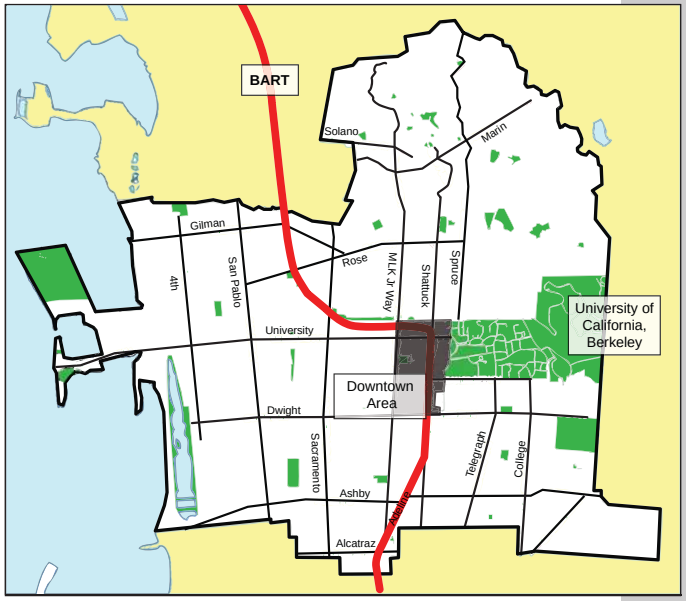

Figure IN-3: City Context.

The Downtown Area includes all of the commercial and civic areas considered by Berkeley residents to be "Downtown." The planning area for the DAP is significantly larger than the area considered by the 1990 Downtown Plan that focused largely on the blocks closely surrounding the BART station. The Downtown Area also takes in portions of residential neighborhoods, to allow the DAP to consider boundaries and appropriate ways to transition (Figure IN-4: Existing Street-Level Uses) to these lower-intensity residential areas.

DOWNTOWN'S HISTORIC SETTING

Downtown Berkeley has a long history compared with many California cities. A central business district began to take shape in the 1870's, with successive waves of development through the 1920's and 30's. Development in this period followed the traditional pattern of American cities, with a grid street pattern and most buildings built to the edge of the sidewalk with housing or office space above street-level storefronts. Many buildings in Downtown date from before World War II and contribute to the character of Downtown, while other buildings have been built since.

Downtown's position as a transportation center played a pivotal role in its development, as Downtown was a convergence point for several rail lines. Shattuck Avenue's generous right-of-way held several intercity rail tracks, and was a focal point for commercial activity. University Avenue intersects Shattuck in the Downtown Area and offered local streetcar service.

Significant retail development continued to happen through the 1950's, but by the 1970's Downtown's position as a regional shopping destination was in decline. Interurban train service ceased in 1958 and when BART opened its Downtown Berkeley station in 1973, shopping destinations with easy auto access were eclipsing traditional centers across the nation. BART construction was also a major disruption to Downtown and – in an effort to make it more welcoming to cars – Shattuck was reconfigured to maximize diagonal parking spaces while moving through-traffic quickly. Fortunately, Berkeley did not embrace the "urban renewal" schemes of the 1960's and 1970's, in which other cities tore down whole blocks of historic fabric to create large-scale redevelopment opportunities. Much of Berkeley's historic fabric remains and is highly valued by Berkeley residents. The DAP reflects this value, as described in more detail in the Historic Preservation and Urban Design chapter.

Since the 1960's and 1970's, and continuing to today, UC Berkeley has played a growing role in Downtown development motivated by expanding programs and fewer opportunities for new development within its core campus. University expansion is occurring in Southside, Northside, and Downtown areas. The University, and the affiliated Lawrence Berkeley National Laboratory (LBNL), have leased and developed space in Downtown, such as the Helios Solar Energy Research Center. The DAP will help guide the University's plans for continued expansion within the Downtown Area.

The 1990's brought new interest in developing apartment buildings in Downtown. Students occupy most, but not all, of this new housing. Oxford Plaza has brought more families Downtown and projects like the Arpeggio are expected to attract more professionals and empty-nesters.

Downtown's reputation as a center for theatre and the arts was also strengthened in the past 20 years, with development of the "Arts District" along Addison Street, including a second stage for Berkeley Repertory Theater, the Jazz School, the Aurora Theater, and the Freight and

FIGURE IN-4: Existing Street-Level Uses
as of 2006

FIGURE IN-5: Potential Development Opportunity Sites

UC Sites (as of July 2009 except as noted with *)

City + BHS Sites

Private Sites / Private Sites, dependent on historic evaluation

Historic Landmark on Site

1/4 mile from BART rotunda

NOTES

"Opportunity Sites" are illustrative. Nearly all of them are:

- Vacant, OR
- 1-story, OR
- 2-story near BART.

Not all sites will be developed.

There may be additional sites beyond those shown.

Salvage folk-music club, among other arts venues. Anticipated construction of a new Berkeley Art Museum / Pacific Film Archive will further enhance Downtown as a cultural destination.

LAND USE

The Downtown Area has a wide mix of uses that result from an economy with five general sectors:

- A diverse retail sector, including shops and restaurants that cater to local patrons and, more occasionally, patrons from outside of the area.
- Cultural uses that bring people Downtown and include live theater and music, museums, cinemas, and community uses like the YMCA and Central Branch Library.
- Personal services medical services, and services that support business activities.
- A major employment center because of its offices and institutions, including city government and space associated with UC Berkeley.
- Apartments and other residential uses that support Downtown's retail and service sectors.
- Portions of low-intensity residential neighborhoods are included in the boundaries of the Downtown Area.

Foremost, Downtown is known as a commercial hub along Shattuck near BART, and extending along Shattuck and University Avenues. These commercial areas have largely retained a "main street" character where storefronts are built to the street.

Many Downtown buildings are "mixed-use" with residential units or office space above retail shops or other street-level uses. Some mixed-use buildings have been built recently, while others are older and contribute to Downtown's historic character.

While Downtown has long been a cultural center recent efforts have cultivated a regionally recognized "Arts District" that includes an especially high concentration of live theaters and music venues along Addison Street. A cluster of cinemas, near Shattuck and Kittredge, and a growing number of museums continue Downtown's identity as a cultural center.

Downtown is also a major employment center. Office space occupies the upper floors of many buildings, and a range of commercial uses occupy most ground floors. Additions and renovations have modernized office space in many older buildings. New space is more limited, particularly full-service professional, or "Class A," office space. In its entirety, the Downtown Area makes up 168 acres. Private- and institutionally-owned parcels comprise 113 acres within the Downtown Area. Among these parcels, approximately 27 acres have been identified as potential "development opportunity" sites. These sites are comprised of vacant lots, surface parking lots, one-story buildings, and two-story buildings near BART (see Figure IN-5: Potential Development Opportunity Sites). Two-thirds of Downtown Area parcels are occupied by more substantial buildings and unlikely to experience change in the 20 year time frame of the DAP.

There are several major institutions in and immediately adjacent to the Downtown Area. Just east of Downtown is the main campus of UC Berkeley. The University owns several properties in Downtown, most on the blocks immediately adjacent to campus, including the former

FIGURE IN-6: Existing Subareas

Depicted informally here, the Downtown Area is comprised of several subareas -- each having special characteristics and issues to address.

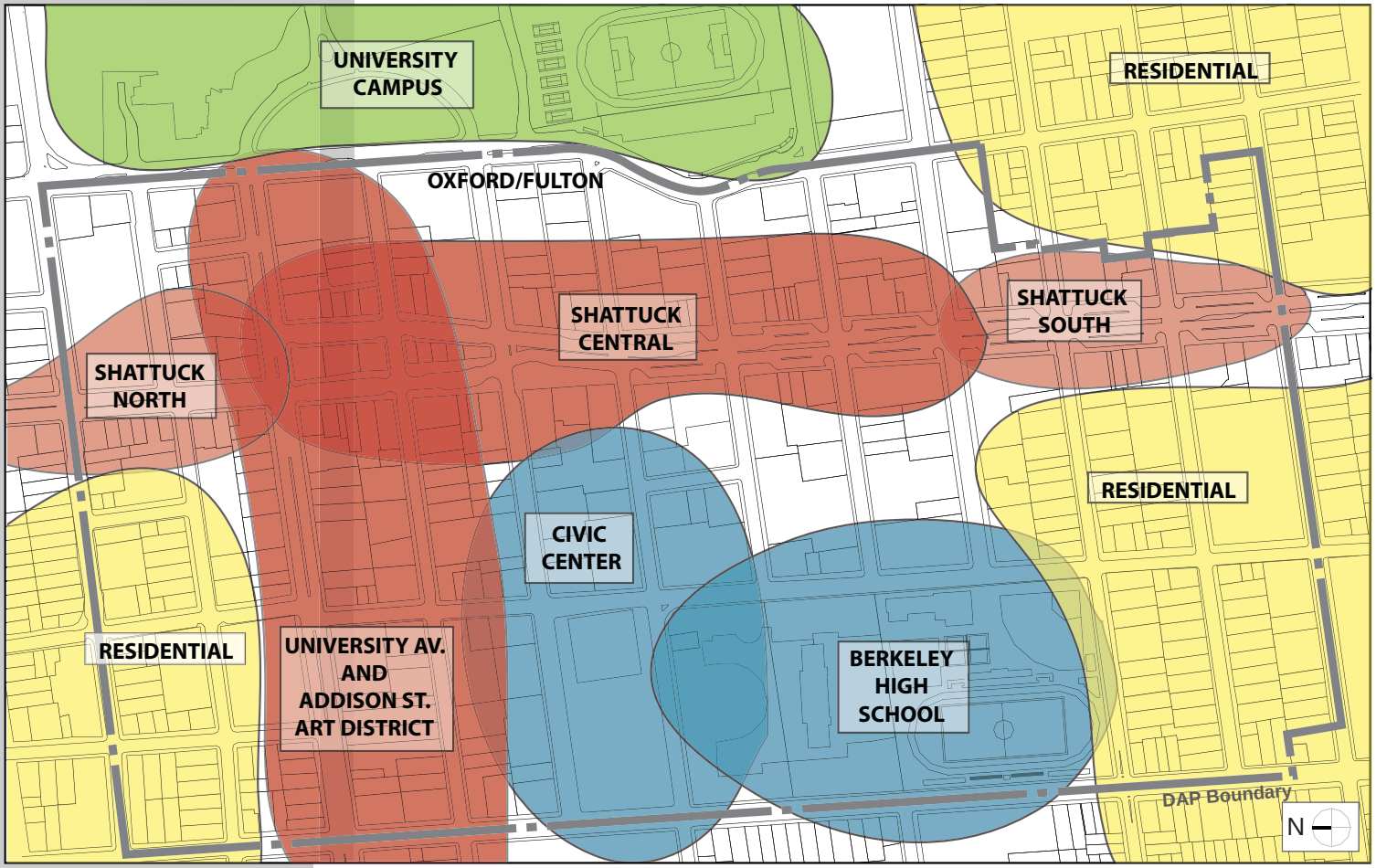

California Department of Health Services site. The University also owns and plans development on other key sites on or near Oxford Street.

Near the western edge of Downtown lies Berkeley High School and the largest open space in the Downtown Area, Civic Center Park. Other major civic uses line other sides of the Park, including two City administration buildings and, on the west side of Martin Luther King Jr. Way, Old City Hall. North of Civic Center Park lies Veterans Memorial Hall, the YMCA youth center, and government offices. Many community-serving uses line Allston Way, including the YMCA, Berkeley High School, and Post Office. Berkeley's Central Library offers a large collection on Kittredge Street. Berkeley City College serving 5,300 students is located on Center Street.

Herrick Hospital is another important institution at the southern edge of the Downtown Area, and offers some health services as part of the larger Summit/Alta Bates medical system. Many small medical offices are in its vicinity.

Apartments can be seen throughout Downtown, often above commercial uses. At its southwest and northwest corners, the Downtown Area also includes blocks that are exclusively residential, comprised of single-family homes and apartments. Many apartment buildings in these areas were converted from former single family homes.

Retail. A downtown's vitality is largely defined by its retail environment. At one time, Berkeley was a major regional retail center, attracting people from many East Bay communities to its department stores and specialty shops. But Berkeley's retail sector declined as its department stores migrated to locations that offer easy access by car, as has been the case for American retailers generally. Downtown's mix of retail has since tilted toward neighborhood-serving shops and shops that carry retail goods that attract all Berkeleyans has declined.

Special factors can maintain urban centers as viable regional destinations, however. Downtown San Francisco continues to be a strong draw because of its preeminent regional location and superior transit service. Downtown Santa Rosa, San Diego and Pasadena and Walnut Creek have also retained department stores, but only through the use of mostly inward-looking shopping malls that resulted from aggressive redevelopment efforts.

Downtown Berkeley offers a very different retail environment from the malls, homogenized chain stores, and big-box retailers that have dominated retailing over the past 30 years. Downtown Berkeley must build on its unique characteristics and inherent strengths to distinguish itself as a retail destination. Downtown offers restaurants, bookstores, cinemas, live theater and other cultural uses that regularly draw people from other communities. Downtown can also capitalize on the proximity of the University's staff and students. Finally, increasing the number of Downtown residents can provide an essential base of support for businesses – including those with a larger regional clientele.

Downtown Berkeley can also promote itself by being an interesting and welcoming place to be, such as by having beautiful streets, inviting plazas, and public art. It can distinguish itself by using green infrastructure, like rain gardens and permeable pavers, and by maintaining a sense of history. Urban places also succeed when the offer a sense of community. Any downtown should be a great place to people watch, meet friends, and enjoy events.

Employment. Downtown continues to be a major employment center that offers professional

and personal services, serves the community with health and government services, houses functions relating to UC Berkeley, and maintains retail and other commercial activities. Because the retail at street-level is largely built out, employment related to retail is not expected to grow significantly. Office growth can be expected, however.

Downtown has low vacancy rates in offices, and office rents are high compared to most parts of the Bay Area. The University leases a significant amount of office space in the Downtown Area. Downtown's central and transit-oriented location also adds private demand for office space. Access to "intellectual capital" in the city and University breeds start-ups and spin-offs. In spite of this demand, Berkeley has little high-quality office space. Downtown has only two "class A" office buildings as defined by exceptional interior finishes, state of the art IT systems, high levels of security, and reception areas.

A large number of non-profit organizations find Downtown to be an advantageous. These non-profits represent a wide spectrum of concerns, such as public policy, computer and internet technologies, cultural programs, and community services.

Despite the low vacancy rate and relatively high rental rates, there has been very little office development in Downtown Berkeley for many years. State density bonuses, City policies encouraging residential development and, until recently, a very strong housing market, have made office development a less attractive option for developers. DAP building height policies and the usual swings in the market place may result in more private office development in the next 20 years than has been seen recently.

The University of California, Berkeley. UC Berkeley, the city's largest employer, has development plans that may greatly increase the amount of employment in Downtown as it builds on the vacant and underutilized sites that it owns. The University's "Long Range Development Plan" (LRDP) anticipates new construction of up to 800,000 square feet in the Downtown Area and abutting the Tang parking lot (on Bancroft abutting the DAP area). The LRDP targets the "West Adjacent Blocks" in the Downtown Area for museums, public services, and other visitor-intensive uses, along with research & development and administrative activities.

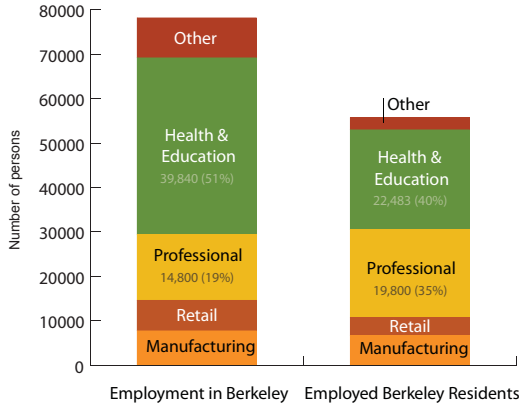

Figure IN-7: Berkeley Employment and Employed Residents. *Each day, Berkeley imports health and education workers and exports professionals. (US Census, 2000)*

While the University's growth into the surrounding city has been a source of town-gown tension (partly because the University, as a state agency, is not subject to City property taxes or regulations), the Downtown Area Plan offers a new approach to University-City relations. University students, staff and faculty already help support Downtown restaurants, cinemas and other businesses. If planned appropriately, University growth can also accelerate revitalization

in Downtown by bringing additional employees and public services – and by enhancing the look of Downtown through attractive new buildings and landscaping.

Personal and Business Services. Downtown contains many kinds of services including personal services such as hair stylists and tailors, and business-related services such as photocopying or shipping packages. These commercial service providers support both local businesses and the University.

Community Services. Many types of community services are provided in and around Downtown, and especially in the Civic Center area. The YMCA serves the community by offering a variety of programs for people of all ages and abilities. The Civic Center area also provides social services for those with physical and mental disabilities, recovering from drug and alcohol abuse, needing job skills and assistance in getting employment, and who are homeless or hungry. The array of available services attracts people with special needs to Downtown. Downtown Berkeley has a high concentration of homeless individuals relative to most places in the Bay Area.

Health Services. Herrick Hospital lies just inside the southern boundary of the Downtown Area, and is a part of the Summit/Alta Bates medical system. Herrick provides targeted services for certain illnesses, and has not been a general service hospital for many years. Health services might also be provided by the University if it implements the "Community Health Campus" envisioned in its Long Range Development Plan. As envisioned by the Plan, UC clinics that serve the general public would be built on the former Department of Health Services site, to help make services more accessible to the general public.

Cultural Uses. The arts and entertainment community play a crucial role in Downtown. Live theater, music clubs, cinemas and museums bring people to Downtown from all over the Bay Area. In addition, the University's Berkeley Art Museum & Pacific Film Archive is planned Downtown and further enhance it as a cultural destination.

Housing. Housing supplies an essential component to Downtown's economy. Local residents support – and will continue to strengthen – local businesses and cultural events. Without the freeway access that is essential for regional department stores, housing has become the foundation on which Downtown's economy must stand.

Residential Neighborhoods. Several residential blocks lay in the northwest and southwest corners of the Downtown Area. Residents have expressed their desire to maintain their scale and character of these residential areas. Downtown Area Plan policies seek to reduce development pressures in and maintain the general character of these residential areas.

TRANSPORTATION

Walking is the best way to enjoy Downtown and is the dominant transportation mode for local trips and after you arrive by some other mode. The quality of Downtown's pedestrian environment promotes its position as a unique urban destination and a great place to live and work. Downtown's walking environment also helps reduce car use and corresponding greenhouse gases. Downtown residents walk more and drive less than the City as a whole. Of roughly 2,000 households in Downtown, 40 percent do not own a car.

Downtown continues to serve, as it did originally, as a major regional transportation hub where numerous buses and BART converge.

UC Berkeley's Long Range Development Plan

The University of California, Berkeley's 2020 LRDP provides a framework to shape future decisions on land use, enrollment, housing, parking, academic facilities, architecture, and landscape design. It defines the maximum potential growth of the campus through 2020 and encompasses the Core Campus (east of Oxford Street) and its surrounding environs – including the "West Adjacent Blocks" area in and adjacent to the Downtown Area. The LRDP promotes academic excellence, incorporates smart growth principles, encourages transit use, fosters state-of-the-art environmental policies, and calls for the creation of community spaces on and off campus.

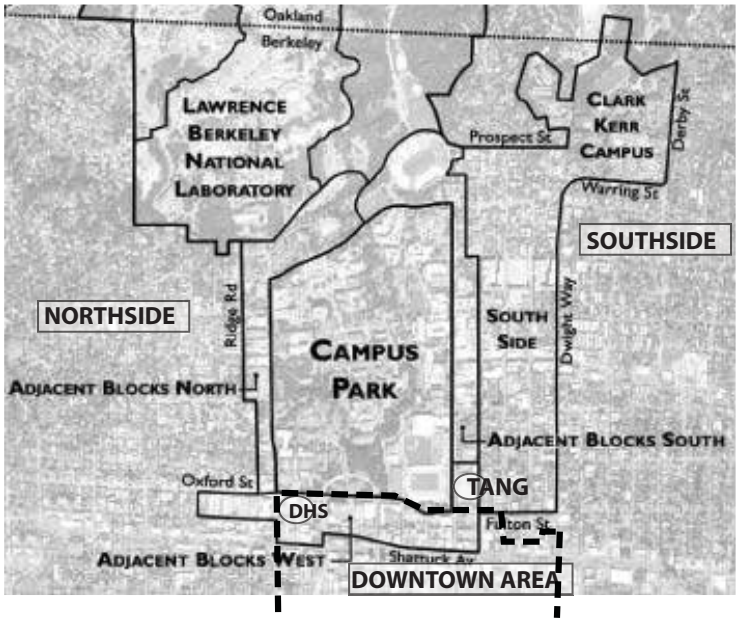

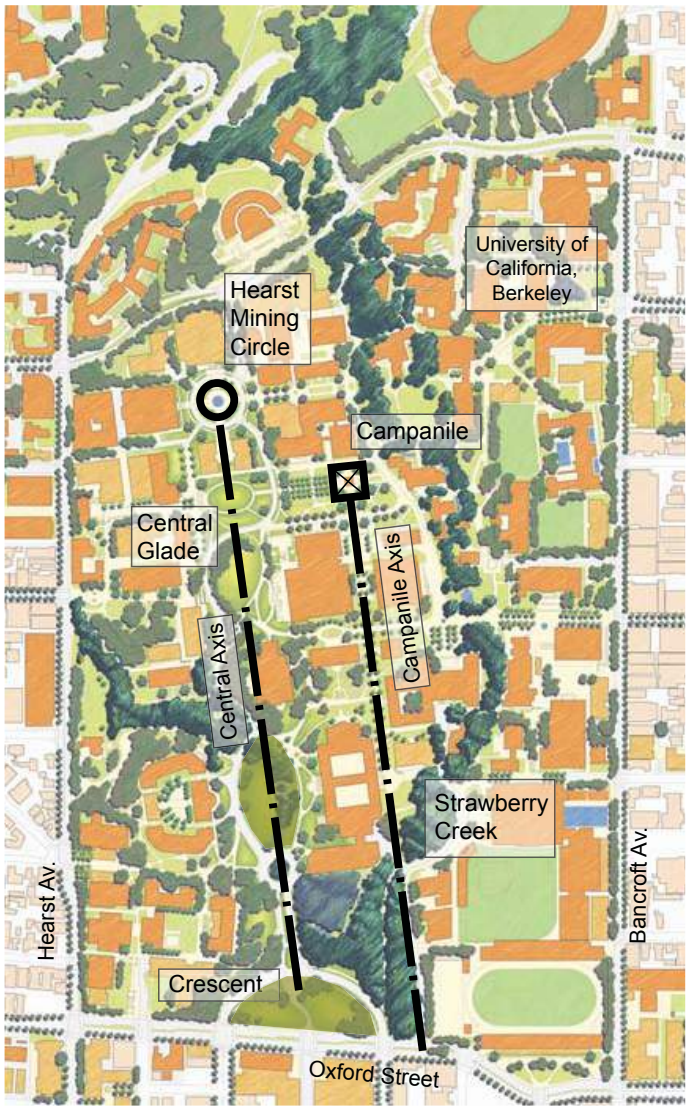

40,000 daily transit trips begin, end, and connect through Downtown Berkeley. BART comprises 22,000 of those trips. Trips to and from UC Berkeley are a sizable part of transit trips. Many Berkeley residents use BART on their way to and from work – with higher transit ridership associated with residents who live closer.

Transit service also gives Downtown a unique advantage as an employment center and regional destination. Downtown's extensive transit resources, combined with transit passes for City and University employees, has resulted in very high ridership rates. Of the people who work in Downtown Berkeley (Berkeley residents and non-residents), about 15% get there on foot or by bicycle, about 35% get there using transit or in a carpool, and a little over half get there by driving.

It is the goal of this Plan, as with the previous Downtown Plan, to encourage more car users – and especially commuters – to get to Downtown a different way. For some people, however, the car remains the only practical means of getting to and from Downtown. Many people find walking or bicycling difficult. Transit options may not be nearby and bus service can be unreliable. Driving remains the easiest way for most Berkeley residents to visit Downtown for shorter trips, such as shopping or services, as well as for night-time activities. Parking will continue to play an important role in Downtown, and programs can make it more available for short-term users while encouraging commuters to use alternative modes.

DEMOGRAPHICS AND HOUSING

Downtown Berkeley continues to grow in population, becoming an increasing share of the citywide population. Berkeley's population shrank from 1970 to 1990, after which it grew slightly to reach its 1980 population level in 2000. While the City's population of about 102,000 has remained steady since 1990, Downtown's population has grown by nearly 10 percent.

Downtown's housing tends to be more affordable and occupied by households with lower incomes than the rest of Berkeley. Sixty percent of Downtown households earn less than $25,000, compared to 32 percent for Berkeley and 21 percent for Alameda County. Students tend to have lower incomes, and Downtown houses many of them. From 1990 to 2000, the number of Downtown residents under the age of 24 increased by nearly 40 percent. Families occupy only four percent of Downtown households and only four percent of Downtown housing units are owner-occupied (compared to 43 percent citywide).

In 2005, only nine percent of Downtown households earned more than $75,000 annually. While residents provide support for local businesses, most Downtown businesses also rely on employees, students and visitors.

The Association of Bay Area Governments (ABAG) estimates that Berkeley has about 20% more jobs than working residents (Projections 2007). Between 2005 and 2020, the University alone is expected to add 2,900 jobs. Because of Berkeley's jobs, its accessible location in the region, and its overall attractiveness, the demand for housing in Berkeley is likely to continue to outstrip supply. As a result of these pressures, Berkeley's housing costs are likely to remain higher than in other nearby cities. Many long time residents cannot afford to live in Berkeley without rent controls. When tenants move out, rents increase to current market-rate, and households move in with generally higher income than those moving out. Consequently, residents with modest or fixed incomes have an increasingly difficult time finding affordable housing.

State laws mandate that cities accommodate their fair share of regional housing growth. Because of expected high demand and state requirements, there will be a continuing need for Berkeley to accommodate significant growth in its housing supply. Moreover, a recent State law in relation to sustainable development patterns (SB 375) identifies meeting housing needs within existing urbanized areas near jobs and transit as one of many critical strategies to reduce greenhouse gases (GHG).

The Downtown Area Plan has made housing growth a cornerstone strategy. Increasing the number of residents will support Downtown's economic vitality, put more eyes on the street, accommodate growing demand with less impact on Berkeley's residential neighborhoods, and minimize auto use and greenhouse gases.

PUBLIC SPACES

Urban communities require attractive highly-functional public spaces. At higher residential densities, streets, plazas and small parks play a critical role in the life of a neighborhood. Public spaces offer opportunities for neighbors to meet and for recreation, thereby strengthening the fabric of community.

Faced with competition from highway-accessible commercial centers, historic downtown can remain economically relevant by offering a great urban experience provided, in large part, by exceptional streets and open spaces. In a regional economy, shoppers have myriad options, and improving Downtown's unique character is one of the critical ways that it can compete.

Berkeley's Downtown already contains a few special public places, such as the Addison Street "Poetry Walk" or, as on parts of Center Street, generous tree-lined sidewalks. Many other streets provide only narrow sidewalks, and over one-third of street segments in Downtown have no street trees. With a few exceptions, little investment has occurred in public streets and open spaces since BART was built almost 40 years ago. Public spaces need to be enhanced, maintained and feel safe if Downtown is to thrive.

The Downtown Area presents major opportunities to enhance the pedestrian environment. In several Downtown locations, traffic lanes and inefficient parking arrangements can be eliminated, and land can be repurposed for wider sidewalks, more landscaping, bike lanes, small parks and plazas, and green infrastructure. There are also improvements that can be made throughout the Downtown area, such as enhanced lighting, public art, more street trees, and the use of a consistent aesthetic that accentuates Downtown's historic setting. Public improvement strategies are described in the Streetscape and Open Space chapter, and are set forth in more detail, including financing strategies, in the "Downtown Streets & Open Space Improvement Plan".

SUSTAINABILITY

Sustainable development has been a principle of Berkeley planning for many years, and was established as a core organizing strategy for Downtown by the DAPAC. Sustainability touches every aspect of the DAP: requiring energy efficient buildings, promoting walking and transit, treating polluted urban runoff, and minimizing waste.

Downtown is also a significant resource for creating a sustainable region. The current efforts to create a Sustainable Communities Strategy for the Bay Area under the requirements of SB 375 makes clear the importance of connecting urban land use patterns and the region's transit infrastructure. Research shows that people in high-

er-density city centers with good transit drive one-third as much as people in urban neighborhoods and less than one-sixth as much as those living in suburban areas (see Figure IN-8).

Two million more people are expected to live in the Bay Area within the next in 30 years, and emphasizing growth in urban centers is a critical sustainability strategy. Urban growth near transit reduces market pressures for growth in outlying, less transit-accessible locations, and supports the preservation of open space and agricultural land.

Sustainable growth also means enhancing the character and quality of Downtown. A critical part of what makes Berkeley's Downtown a special place, is its sense of history. Care must be taken so that new development respects and enhances Downtown's historic setting – while also being authentic for the time period in which it is being built. Downtown must also be a comfortable and attractive place to live. Newer buildings must fit into the existing urban fabric in a manner that respects historic character and minimizes such impacts as shadowing on public open spaces and blank walls or wide driveways that deaden the street and conflict with pedestrian safety and comfort.

Downtown Berkeley can also distinguish itself as a leading location for green innovations. The DAP requires green building requirements and calls for ecologically beneficial features as part of street and open space improvements. Every chapter of DAP promotes sustainability, with an integrated and comprehensive approach set forth in the Environmental Sustainability chapter.

CHAPTERS OF THE PLAN

The Downtown Area Plan contains the following chapters: Environmental Sustainability (ES), Land Use (LU), Access (AC), Historic Preservation & Urban Design (HD), Streets and Open Space (OS), Housing and Community Health & Services (HC), and Economic Development (ED).

Each chapter begins with a Strategic Statement that discusses issues of critical concern and background information, followed by goals, policies and implementing actions. Goals are a general and ultimate purpose. Policies describe a guiding strategy. Implementing actions are the tools and techniques to carry out policies.

SUMMARY OF GOALS

Goals for each chapter are summarized here as a brief overview of the DAP.

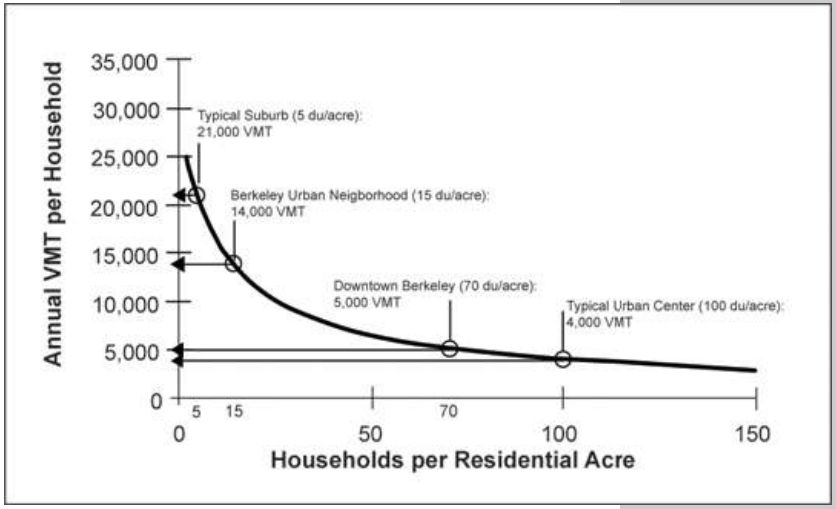

Figure IN-8: Driving and Residential Density. *People who live in high-density urban centers like Downtown drive less than people who live in other locations. Empirical research shows a consistent relationship between residential density and the household average for vehicle-miles traveled (VMT). (Adapted from research by John Holtzclaw, 2002)*

Environmental Sustainability (ES).

- Goal ES-1: Integrate environmentally sustainable development and practices in Downtown, and in every aspect of the Downtown Area Plan.

- Goal ES-2: Model best practices for sustainability and promote Downtown to businesses, institutions, and residents who are committed to environmental sustainability.

- Goal ES-3: Encourage high density, highly livable development to take advantage of Downtown's proximity to regional transit and to improve the availability of diverse walk-to destinations – such as retail, services, culture, and recreation.

- Goal ES- 4: Promote "green" buildings.

- Goal ES-5: Promote ecologically beneficial landscaping and stormwater features throughout the Downtown, to filter pollutants found in urban runoff, protect and restore the health of connected watersheds, reduce downstream stormwater flows, and express the community's commitment to environmental sustainability.

- Goal ES-6: Minimize waste generated Downtown, and strive to make Downtown a "zero waste zone."

- Goal ES-7: Continuously improve city standards and programs promoting sustainable practices.

Land Use (LU).

- Goal LU-1: Encourage a thriving, livable Downtown that is a focal point for the city and a major destination for the region, with a unique concentration of housing, jobs and cultural destinations near transit, shops and amenities.

- Goal LU-2: New development shall contribute its fair share toward Downtown improvements. Coordinate development fees and other funding opportunities with public improvements for the orderly and attractive transformation of Downtown.

- Goal LU-3: Cultivate Downtown as an attractive residential neighborhood with a range of housing opportunities, and an emphasis on affordable housing and family housing.

- Goal LU-4: New development should enhance Downtown's vitality, livability, sustainability, and character through appropriate land use and design.

- Goal LU-5: Enhance Downtown as a center for employment and innovative businesses.

- Goal LU-6: Encourage University uses in Downtown that will benefit the greater Downtown area.

- Goal LU-7: Maintain the existing scale and character of residential-only areas.

- Goal LU-8: Maintain and expand community health care facilities and social services in the Downtown area.

Access (AC).

- Goal AC-1: Improve options that increase access to Downtown on foot, by bicycle, and via transit. Make living,

working, and visiting Downtown as car-free as possible.

- Goal AC-2: Give pedestrians priority in Downtown, and make walking Downtown safe, attractive, easy and convenient for people of all ages and abilities.

- Goal AC-3: Provide parking to meet the needs of Downtown, while discouraging commuter parking and encouraging motorists to park their cars and experience Downtown as a pedestrian.

- Goal AC-4: Promote transit as an efficient, attractive choice and as a primary mode of motor-vehicle travel.

- Goal AC-5: Maintain and enhance safe, attractive and convenient bicycle circulation within Downtown, and to and from surrounding areas, for people of all ages and abilities. Promote bicycling Downtown.

Historic Preservation and Urban Design (HD).

- Goal HD-1: Conserve Downtown's historic resources and unique character and sense of place.

- Goal HD-2: Enhance areas of special character in Downtown, such as clusters of historic resources.

- Goal HD-3: Provide continuity and harmony between the old and the new in the built environment.

- Goal HD-4: Improve the visual and environmental quality of Downtown, with an emphasis on pedestrian environments that are active, safe and visually engaging. Encourage appropriate new development Downtown.

- Goal HD-5: Enhance and improve the physical connection between Downtown and the University of California.

Streetscapes and Open Space (OS).

- Goal OS-1: Enhance public open spaces and streets to benefit pedestrians, improve Downtown's livability, and foster an exceptional sense of place. In particular, create new public gathering places that support nearby uses and Downtown as a destination.

- Goal OS-2: Promote watershed health through the use of ecologically beneficial landscaping and other features. Incorporate natural features throughout Downtown to improve its visual quality, help restore natural processes, and reinforce berkeley's commitment to environmental sustainability.

- Goal OS-3: Streets and open space improvements, maintenance, and cleaning should be adequately funded. Require that new development contribute to greenery and open space.

- Goal OS-4: Ensure that parks, plazas, streets, walkways, and other publicly accessible open spaces are safe, comfortable, and inviting.

Housing and Community Health & Services (HC).

- Goal HC-1: Encourage Downtown as a thriving, livable, diverse residential neighborhood with a mix of supportive uses.

- Goal HC-2: Maintain good quality of life for residents of all ages during the day and at night in Downtown and in surrounding residential areas.

- Goal HC-3: Offer diverse housing opportunities for persons of different ages and incomes, households of varying size, and persons of varying abilities. Give Downtown a significant role in meeting Berkeley's continuing need for additional housing.

- Goal HC-4: Preserve existing affordable housing Downtown, and expand the supply of affordable housing to low-income, very low-income and working-class households in Downtown.

- Goal HC-5: Deliver in Downtown effective and compassionate services for seniors, parents and youth, and persons with special needs, including individuals who are homeless, have physical and/or mental disabilities, and/or suffer from substance abuse.

- Goal HC-6: Provide a safe, clean and attractive Downtown, in partnership with the community.

- Goal HC-7: Maintain and expand integrated health services available in Downtown to address health inequities.

Economic Development (ED).

- Goal ED-1: Serve the needs of the neighborhood and the city. Make Downtown a more attractive regional destination, by building on Downtown's unique blend of cultural, historic, entertainment, art, educational, and community institutions – and by promoting successful retail businesses and other attractions with daytime and nighttime populations to support them.

- Goal ED-2: Maintain safe and inviting streets, parks & plazas that contribute to the success of businesses and the well-being of residents.

- Goal ED-3: To make Downtown more attractive and economically successful, encourage place-making through the preservation of historic buildings, street and open space improvements, and high-quality new construction.

- Goal ED-4: Ensure that UC Berkeley is a partner in promoting a healthy and vital Downtown.

- Goal ED-5: Incorporate sustainable practices as an essential component of economic development, and establish Downtown as a recognized center for businesses and institutions that are committed to environmental sustainability.

- Goal ED-6: Invest in civic improvements (such as streets, open spaces, and community facilities) to enhance Downtown as a place to live, work, and visit.

- Goal ED-7: Promote Downtown as a regional cultural center and visitor destination.

- Goal ED-8: Increase the number of Downtown jobs that go to Berkeley residents, and support the development of

job skills for Berkeley residents – especially Berkeley's youth.

- Goal ED-9: Encourage local businesses that represent the city's diverse ethnic, cultural and income groups.

- Goal ED-10: Serve the housing needs of all income groups and provide a growing base of residents who support a broad range of Downtown retail and other businesses.

- Goal ED-11: Provide access to Downtown, which supports retail, restaurants, entertainment, hotels and cultural uses.

- Goal ED-12: Invest resources Downtown to support City goals and to improve and maintain a high quality of environment.

PLAN IMPLEMENTATION

Upon adoption, the DAP will replace and cover a larger area than the current Berkeley Downtown Plan (adopted in 1990). In addition, the Downtown Area Plan adoption was accompanied by General Plan amendments.

Each DAP chapter contains many implementing actions. Of note are four major implementing initiatives.

Revised Zoning Provisions. New zoning provisions translate DAP policies into standards appropriate to Berkeley's urban mixed-use city center. New zoning addresses community character (or "form-based") considerations with provisions for building envelopes, active street-frontages, on-site open space, while retaining appropriate flexibility regarding use. Measurable standards facilitate administrative review and allow discretionary review to focus on issues for which public debate is essential.

Amended Downtown Design Guidelines. The Downtown Design Guidelines adopted in 1994 provided excellent guidance on ways that buildings should face streets in order to reinforce Downtown's "Main Street" character. Additions seek to encourage new development that respects historic assets, minimize impacts from taller buildings, further emphasize pedestrian-oriented design, and consider sustainable design in the context of Downtown.

Streets and Open Space Improvement Plan (SOSIP). A "Streets and Open Space Improvement Plan" provides schematic designs for major improvements and guidelines for improvements that can be made throughout the Downtown Area. The SOSIP sets near-term priorities and is accompanied by financing strategies.

Parking and Transportation Demand Management (PTDM). "Parking and Transportation Demand Management" programs encourage transit and other alternatives to the car, as well as more effective use of parking. Appropriate pricing will make parking more available for retail patrons and other short-term visitors, while discouraging its use by all-day commuters who have other travel options.

2 - ENVIRONMENTAL SUSTAINABILITY

2. ENVIRONMENTAL SUSTAINABILITY

STRATEGIC STATEMENT

A sustainable society is one that satisfies its needs without diminishing the prospects of future generations. – Lester Brown, Founder and President, Worldwatch Institute

Sustainability is the capability to equitably meet the vital human needs of the present without compromising the ability of future generations to meet their own needs by preserving and protecting the area's ecosystems and natural resources. – American Planning Association

Definitions of sustainability address the essential need for maintenance of a healthy, vibrant, and ecologically functional planet into the future. To do this, sustainability must address ecological health, environmental health, economic health, and a community's social health comprehensively.

Sustainability constitutes the central vision and overarching framework for the Downtown Area Plan (DAP). Global imperatives such as climate change, increasing scarcities, and degradation of natural resources – and local demands for more livable, healthful, and equitable communities – make sustainability an essential concern.

Facing Page: *Environmental Footprint. Residents and workers in Downtown's walkable transit-rich location will generally use less energy, water, and other resources than those who live in less dense areas. Staff photo.*

The concept of sustainability reflects Berkeley's values. Berkeley's General Plan emphasizes sustainability, as has Berkeley's socially and environmentally progressive history. Eighty percent of Berkeley's voters endorsed Measure G, which is the foundation for Berkeley's award-winning Climate Action Plan and calls for an 80% reduction in local greenhouse gas emissions by 2050.

The DAP plays a vital role in meeting Berkeley's future needs in ways that minimize our impact on ecological systems and the world as a whole. It translates broad concepts for sustainability into specific strategies and actions for getting the following results.

1) Reduce net energy consumption and greenhouse gas emissions:

   - Make it easier for people to walk, bike, and use transit.
   - Promote energy efficient building design.
   - Use state-of-the-art green building construction.
   - Retrofit existing buildings with new windows and insulation, and energy efficient appliances.
   - Generate renewable energy using photovoltaics, rooftop wind turbines, and other emerging technologies.
   - Shift consumption toward locally generated goods and services.
   - Support transit-oriented development.
   - Improve Berkeley's jobs-housing balance.

2) Conserve water and help restore ecological systems:

   - Increase the number of street trees and promote other landscape features;
   - Use green infrastructure, like permeable paving and bio-retention basins, to capture and filter runoff, recharge aquifers, and steward Berkeley's watersheds; and
   - Minimize water use with drought-tolerant landscaping, low-flow appliances, and water recycling.

3) Minimize waste:

   - Expand convenient reuse and recycling opportunities.
   - Emphasize goods and construction that are resource-efficient.
   - Encourage the retention of historic resources and the adaptive reuse of buildings.

4) Support economic development and the health of community members:

   - Offer an appealing place to live, work, learn and visit.
   - Keep business and building operating costs low.
   - Make Downtown a model for green business and environmental practices.
   - Promote Downtown as an advantageous place to visit and conduct business.
   - Create a highly livable place that supports social needs and features beautiful streets, parks, and architecture.

A sustainable Downtown must be "green" not only in appearance, but also in its ability to help regenerate the natural systems with which it is intertwined. Downtown's buildings, streets, plants, and activities have profound impacts locally and beyond, in terms of water and air quality, resource conservation, and reduced consumption of non-renewable energy. A sustainable Downtown will not only include an abundant tree canopy, attractive landscaping and open spaces, but also land uses and public improvements that promote walking, innovative technologies for buildings and transportation, transit-oriented intensities, and the minimization of waste and harmful activities.

KEY ENVIRONMENTAL COMPONENTS AND THEIR BENEFITS

Sustainable cities provide for a broad range of factors that, as an integrated whole, support healthy, functional ecological relationships. Sustainable urban areas enjoy lasting environmental, economic, and social benefits. The DAP incorporates protections and enhancements for the natural systems to which Downtown is connected.

Greenhouse Gas Emissions. Global climate change is arguably the defining environmental issue of this century. The City developed and adopted a Climate Action Plan after Berkeley voters overwhelmingly approving Measure G in 2006. Measure G set a target of reducing greenhouse gas emissions 80% by the year 2050.

Goals, policies, and implementing actions contained in the DAP are expected to make significant contributions to meeting Measure G targets and Climate Action Plan objectives. The transit-oriented location and pedestrian-supportive

form of development promoted by the Downtown Area Plan will reduce per-capita transportation-related greenhouse gas generation for new residents, and contribute to the City's greenhouse gas reduction goals. DAP policies also promote the preservation and reuse of existing buildings, which avoids greenhouse gases associated with new construction. DAP policies also require new construction that incorporates cutting-edge design and technologies for reducing energy use, conserving water, and avoiding waste.

Transit-Oriented and Pedestrian-Supportive Development. Transportation is the single largest contributor to Berkeley's greenhouse gas emissions, accounting for roughly half of emissions.

Walk-to destinations (such as shops, services, and amenities) and easy access to transit make downtowns a place where residents, workers, and visitors can navigate easily on foot, thereby minimizing the use of GHG generating automobiles. For travel into and out of Downtown, transit service must be frequent and reliable. Higher densities support transit use and the availability of walk-to conveniences.

Energy and Resource Efficient Buildings. The United Nations Environment Program has estimated that 30-40 % of global energy is consumed when operating buildings. Appropriate regulations, energy saving technologies, and behavioral change can substantially reduce energy and greenhouse gas impacts resulting from buildings. For heating and cooling, energy benefits can be obtained in a variety of ways, including: super insulation, efficient mechanical systems, passive solar features (for winter), shading devices (for summer), and natural ventilation using operable vents and windows. For lighting, energy can be saved with low-energy fixtures and interior "daylighting" from windows, skylights, and light shelves to bounce sunlight into interior spaces. Photovoltaic and wind technologies are regularly incorporated into new buildings to generate energy and offset greenhouse gases.

Green buildings also improve the health and well-being of occupants. Research links health and productivity with indoor air quality, lighting levels, and an ability to control air flow and temperature, such as with operable windows.

Urban Forest. Downtown Berkeley needs more trees. Trees have significant environmental, aesthetic, and economic benefits. Shaded streets are significantly cooler on summer days. Air quality authorities promote urban tree planting programs to reduce the heat absorbed by unshaded asphalt and other high-temperature "heat islands." Heat islands make urban places less comfortable, but also increase the rate at which nitrogen oxides reacts with airborne pollutants to generate ozone – further contributing to the generation of smog and the incidence of respiratory ailments. Street trees also play a major role in enhancing Downtown's character and charm – and will help give Downtown an exceptional sense of place.

Urban Runoff. Urban runoff includes the rainwater and other water that runs off of streets and carries pollutants, like motor oil, tire debris, and litter. Urban runoff is the largest source of degraded water in the Bay Area. Increased urban runoff is a direct consequence of unmitigated urban development and where hard impervious surfaces flush rooftops and streets directly into stormsewers.

"Green infrastructure" refers to a menu of techniques that filter pollutants before they reach the culverts that carry them to receiving water resources such as the Bay, and to other techniques for reducing the amount of paved space that can capture and concentrate pollutants. Paving can be permeable to trap pollutants and

Brower Center and Oxford Plaza

Downtown's Oxford Plaza and Brower Center project makes extraordinary environmental and social contributions. Oxford Plaza, the southern half of the project, offers nearly one hundred new low- and very low-income units that are sized and designed for families. The David Brower Center, named for the first executive director of the Sierra Club, houses and supports world-class environmental organizations and conferences. It utilizes the latest in energy-saving technologies and recycled building materials. The US Green Building Council gave the project that group's highest rating for green buildings: LEED Platinum. Completed in 2009, the project received ABAG's "Growing Smarter Together" Urban Design Award.

David Brower Center from Oxford Street

slow runoff. In several Downtown locations, paving can be reduced by eliminating unneeded traffic lanes. Vegetation and soils can filter and hold stormwater. Swales and other surface drainage can complement the stormwater pipes now in existence. Such features are becoming commonplace as standards for stormwater quality become progressively more stringent.

Green strategies can also help reduce downstream flooding. Until recently, standard practice has focused on "conveyance": moving water into a network of pipes and delivering it rapidly to a river or bay. Because water moves swiftly within a conveyance-based system, little lag time occurs between when it rains and when that rainwater reaches locations prone to flooding. Green approaches to stormwater management create a decentralized stormwater network that holds water back close to its source, and delays its progress downstream.

Water Conservation and Recycling. Downtown can help conserve water resources, for which there will be increasing competition statewide. For landscaped areas, drought resistant plants and low-water irrigation are essential. Conservation techniques available for buildings include using low flow fixtures and reusing shower water or other "graywater" for flushing.

Zero Waste. Berkeley's City Council has adopted a goal of reducing the waste that goes to landfills to zero by 2020. Reducing waste sent to the landfills reduces the miles traveled by refuse trucks and reduces the amount of methane gas (a greenhouse gas) that is generated by decomposing waste. In addition, as more waste is recycled into new products, less the energy is generally needed to produce that product. For every ton of mixed waste that is recycled, over two tons of greenhouse gas emissions are avoided.

Coordination. To be effective, environmental policies will require comprehensive and coordinated strategies. City departments will need to work together to implement on interrelated policies, crossing over traditional boundaries and specialties. Developers and other stakeholders will also play pivotal roles, as private capital will be needed to attain many needed improvements.

Upfront Costs versus Long-Term Savings. Increased cost of green design is typically offset by saving elsewhere, for example in reduced cost of heating, lighting, water, and waste management. Green buildings typically require greater up-front capital costs while reducing ongoing operating costs. Since the first years of a project present the highest financing costs and project risks, builders often emphasize near-term capital costs instead of long-term savings associated with reduced use of energy, water, and other resources. For public and private investments alike, a "life-cycle" approach is needed to realize long-term cost savings associated with energy efficiency, reduced waste, and other green actions, and to consider these savings when facing up-front capital costs.

GOALS, POLICIES & ACTIONS

GOAL ES-1: INTEGRATE ENVIRONMENTALLY SUSTAINABLE DEVELOPMENT AND PRACTICES IN DOWNTOWN, AND IN EVERY ASPECT OF THE DOWNTOWN AREA PLAN.

Policy ES-1.1: Sustainability as Comprehensive. Improve the environmental performance of Downtown Berkeley. Consider and develop programs for environmental sustainability in a comprehensive way to: reduce the generation of greenhouse gases, minimize the use of non-renewable resources, minimize impacts on affected ecosystems, improve public health, promote social equity, and communicate Berkeley's commitment to sustainability.

a) Create a checklist of actions for promoting sustainability Downtown, consistent with this chapter, Berkeley's Climate Action Plan, and other City policies. Accompany this checklist with priorities for implementation, potential funding/ resources, and measures for performance.

GOAL ES-2: MODEL BEST PRACTICES FOR SUSTAINABILITY, AND PROMOTE DOWNTOWN TO BUSINESSES, INSTITUTIONS, AND RESIDENTS WHO ARE COMMITTED TO ENVIRONMENTAL SUSTAINABILITY.

Policy ES-2.1: Promote a Green Downtown and Model Best Practices. Promote Downtown as a model of sustainability and a place that will attract visitors who want to see how "green" a city can be. Increase public awareness of environmental features and programs Downtown.

a) Model best practices applicable to urban centers. Encourage "state-of-the-art" features and programs within public and private projects.

b) Develop literature and internet pages to promote public awareness of sustainability features.

c) Develop an interpretive signage program to heighten awareness of Strawberry Creek, drainage patterns, natural areas, and sustainability features in Downtown.

d) Create educational programs that highlight best practices for sustainability, including: green buildings, transit-oriented-development, adaptive re-use, and pedestrian and bicycle facilities and amenities. Consider establishing walking tours to highlight sustainability features and the idea of "nature in the city" (such as by offering tours of songbird or butterfly habitat, examining the effects of trees and vegetation on microclimate, or considering fish habitat in Strawberry Creek).

Policy ES-2.2: Green Businesses & Institutions. Encourage new "green businesses" and institutions to locate Downtown, and existing businesses and institutions to go "green."

a) Promote environmental business practices to reduce energy use, reduce water use, and increase recycling and composting, as provided in this chapter.

b) Promote Downtown as a recognized location for businesses and institutions that are committed to environmental sustainability, by working with developers, real estate brokers, local companies, the University of California, the Convention and Visitors Bureau and the Downtown Business Association.

c) Develop a marketing plan to attract green enterprises by highlighting Berkeley's reputation for innovation, Downtown's transit-accessible location, and green practices that will be implemented.

d) Encourage Downtown businesses to be certified under Alameda County's green business program.

e) Work to attract East Bay Green Corridor Partnership uses to Downtown (see Policy LU-6.3).

Policy ES-2.3: Local Food & Businesses. Promote strategies that connect Downtown residents, businesses and visitors with local sources of products, services, and healthful foods (see Policies ED-5.3).

a) Retain and expand farmers markets in the Downtown Area. Support organizations that promote farmers markets, "community supported agriculture," and buy-local initiatives. Work with farmers' market providers to explore opportunities to serve Downtown on more days of the week.

b) Review City regulations and procedures to identify obstacles to sidewalk produce stands and consider eliminating such obstacles.

Policy ES-2.4: Downtown Energy & Water Facilities. Consider sustainable infrastructure that serves several parcels or blocks in Downtown and abutting areas.

a) Consider creating a local electrical "cogeneration" facility to heat buildings with energy that is usually wasted when generating electricity.

b) Consider ground-source heat pumps for heating and cooling multiple buildings in Downtown.

c) Consider integrating management of energy systems among multiple buildings to optimize use.

d) Consider incentives and institutional cooperation to promote greywater recycling systems that serve multiple properties and/or the larger Downtown Area.

e) Offer Downtown businesses and residents energy conservation auditing and advice on energy retrofits at little or no cost, possibly in cooperation with PG&E.

Policy ES-2.5: Environmental Leadership. The City of Berkeley should demonstrate leadership in environmental sustainability through its own actions.

a) Promote the highest possible standards for architectural and green design.

b) Conduct design competitions and intensive design explorations to help achieve the highest possible standards for architectural and green design.

c) Make "green infrastructure" improvements to enhance stormwater quality and watershed health (see policies under Goals ES-5 and OS-2).

d) Evaluate the performance of City buildings in the Downtown Area, and formalize a program to continue energy- and water-conserving retrofits for such buildings.

e) Develop and adopt a model program to certify City facilities, both owned and leased, for green building operations and maintenance.

f) The City should encourage property owners from whom it leases space, to make water and energy efficiency improvements. Consider establishing standard lease agreement provisions.

g) The City-owned Berkeley Way parking lot should become a "super-green" affordable housing project with zero net energy use (with enough energy generated on-site to cover on-site energy used), while simultaneously avoiding a reduction in off-street parking spaces in the area (see Policy HC-4.2).

GOAL ES-3: ENCOURAGE HIGH DENSITY, HIGHLY LIVABLE DEVELOPMENT TO TAKE ADVANTAGE OF DOWNTOWN'S PROXIMITY TO REGIONAL TRANSIT AND TO IMPROVE THE AVAILABILITY OF DIVERSE WALK-TO DESTINATIONS – SUCH AS RETAIL, SERVICES, CULTURE, AND RECREATION.

Policy ES-3.1: Land Use. Encourage development with high intensities close to transit, and encourage a mix of uses that allows most needs to be met on foot (see policies under Goal LU-1).

Policy ES-3.2: Streets & Open Space. Make major enhancements and additions to sidewalks, parks, plazas, midblock pedestrian walkways, streets, and other open space, and incorporate ecologically beneficial features (see Streets & Open Space chapter).

Policy ES-3.3: Urban Design. Encourage exceptional, high-quality new architecture, and minimize noise, wind, glare and other impacts from development (see policies under Goals ES-4, LU-4 and HD-4).

Policy ES-3.4: Alternative Modes. Enhance and expand transit service, walking and bicycle use, as an alternative to the use and ownership of private vehicles (see Access goals and policies.)

Policy ES-3.5: Pedestrian Priority. Streets and other public improvements and programs, should give pedestrians priority in Downtown (see Access goals and policies).

GOAL ES- 4: PROMOTE "GREEN" BUILDINGS.

Policy ES- 4.1: Energy and Environmental Performance. Require environmentally sustainable "green" building with public benefits in all cases, except when "green standards" would discourage historic rehabilitations or adaptive reuse of existing buildings. Promote highly energy-efficient buildings and on-site energy generation through design and construction techniques. Buildings should have exceptional environmental performance across the full spectrum of concerns (as described in Policies ES-4.2 to

ES-4.9). Coordinate Downtown initiatives with citywide provisions.

a) Require energy performance of LEED Gold or equivalent in all new non-UC buildings and substantial additions, except for historic rehabilitations and adaptive re-use of existing buildings. (LEED is the US Green Building Council's "Leadership in Energy and Environmental Design" program.) Provide incentives and programs for even greater energy and environmental performance, with LEED Platinum as a goal. Allow projects that are LEED Platinum, and "net-zero" projects that generate as much energy as they use, to defer building permit fees.

b) Meet Title-24 energy requirements and any local green standards adopted by Council. Require commercial properties to use management tools that track building energy use and benchmark performance. Energy efficiency provisions should vary by building type, in recognition of the unique opportunities and constraints associated with each. Describe preferred development practices through amendments to the Downtown Design Guidelines. Factors to consider include but are not limited to:

   - reuse of buildings or portions of buildings;
   - super insulated walls, windows, and doors;
   - daylighting interiors;
   - passive solar heating;
   - efficient appliances and equipment;
   - making the use of stairways a more inviting alternative to the use of elevators;
   - "smart-metering" to capture detailed energy usage information about a building or unit, and communicate it to occupants; and
   - credit for energy performance features not recognized by Title 24 - such as the use of natural ventilation and providing on-site renewable energy generation.

c) Encourage UC Berkeley to go beyond its LEED Silver standard in its Downtown projects and continue its practice of outperforming California's Title 24 by a minimum of 20%.

d) Development projects should pay an impact fee to fund the Streets & Open Space Improvement Plan (SOSIP), and provide public-serving on-site open space or pay an in lieu fee for SOSIP improvements. (See policies under Goal LU-2 and OS-1.)

e) Procedures for verifying compliance and penalties for non-compliance should be developed, and returned to City Council for consideration before its adoption of zoning provisions to implement the DAP. With the approval of the City Council, specific requirement thresholds may be adjusted after further analysis, if significant contributions are maintained.

f) Green building requirements may be waived to encourage historic rehabilitations and adaptive reuse of older buildings (see Policies LU-2.1, LU-4.3 and HD-4.2).

Policy ES-4.2: Alternative Modes. Modify development standards to promote alternatives to the automobile by providing car share and bicycle facilities, transit passes for residents, and parking regulations that favor alternative modes, as are described in policies under Goal AC-1.

Policy ES-4.3: Water Conservation, Reuse & Retention. Promote best practices for substantial water conservation, re-use, & retention as part of new construction, renovations, site improvements, and landscaping.

a) Require on-site water conservation and stormwater retention features, and establish development incentives for performance in this area.

b) Development projects should generate no new net rainwater runoff.

c) Work with East Bay Municipal Utility Districts to provide incentives for the installation and/or replacement of water fixtures for greater efficiency.

d) Encourage the use of innovative water conservation technologies, such as waterless urinals and water reuse, through the development of local guidelines and/or alternative building code requirements.

e) Encourage cisterns and devices to retain and make use of rainwater (see policies under Goals ES-5 and OS-2).

f) Encourage water recycling through the use of graywater for flushing toilets, irrigation, and other purposes, by working to reform existing regulations that may discourage such practices, and by developing guidelines to illustrate opportunities and design considerations.

Policy ES-4.4: Green Materials. Encourage use of environmentally preferable materials for building construction and maintenance to: maintain healthful indoor air quality; reduce exposure to harmful materials during their production; install and dispose; protect threatened & endangered species; and reduce consumption of natural resources.

a) Establish building requirements and/or incentives for performance in these areas.

b) Inform builders and landowners of standards and guidelines for preferable construction products, such as those developed by LEED, Green Seal, Stopwaste, and the Healthy Building Network.

c) Encourage reused, reclaimed or recycled materials, and responsibly-harvested wood products, such as those certified by the Forest Steward Council (FSC). Provide builders with information on these options.

d) Encourage preferable construction materials by developing a new “green building materials checklist” for Downtown projects. Consider creating a “worst in class” list of materials to avoid. Consider incentives for construction projects that conform significantly to this checklist.

e) Inform building owners and managers of standards and guidelines for preferable maintenance products and operations, such as integrated pest management, and environmental purchasing and waste reduction strategies.

Policy ES-4.5: Noise. Evaluate and strengthen noise mitigation measures as appropriate to Downtown’s active mixed-use environments (see Policy HC-2.2).

Policy ES-4.6: Longevity. Promote long-lasting buildings and features that require less frequent maintenance or replacement.

a) Continue to apply the Downtown Design Guidelines provisions that encourage architectural and site features that are durable materials and detailed to be long lasting.

b) Provide public education and technical assistance to encourage private builders to factor mid- and long-term "life-cycle costs" in the design of buildings. Green buildings generally have lower on-going operating costs that should be factored when considering up-front capital investments for green features.

c) Encourage life-cycle analysis of long-term maintenance and replacement costs for building and site features, such as by making such an analysis part of a new "green" building material checklist.

Policy ES-4.7: Solar & Wind Impacts. Design and locate new buildings to avoid significant adverse solar- or wind-related impacts on important public open spaces (see policies under Goals LU-4 and HD-4).

Policy ES-4.8: Adaptive Reuse. Encourage adaptive reuse of older buildings by promoting their rehabilitation, and by allowing intensification of the site where appropriate (see Policies ES-4.1, LU-2.1 and LU-4.3).

Policy ES-4.9: Green Pathway Development Review Process. Establish a voluntary "Green Pathway" development review process that would provide a streamlined permit process for buildings that move beyond the new "green" development requirements, by providing extraordinary public benefits that could not otherwise be obtained. Green Pathway projects shall conform with building height standards described in the Land Use chapter. Zoning associated with the Green Pathway shall assure adequate mitigation of air quality, noise, and short-term construction impacts, as well as the possible disturbance of archeological resources.

GOAL ES-5: PROMOTE ECOLOGICALLY BENEFICIAL LANDSCAPING AND STORMWATER FEATURES THROUGHOUT THE DOWNTOWN, TO FILTER POLLUTANTS FOUND IN URBAN RUNOFF, PROTECT AND RESTORE THE HEALTH OF CONNECTED WATERSHEDS, REDUCE DOWNSTREAM STORMWATER FLOWS, AND EXPRESS THE COMMUNITY'S COMMITMENT TO ENVIRONMENTAL SUSTAINABILITY.

Policy ES-5.1: Stormwater Quality. New development and public infrastructure should provide "best-practices" to protect and improve ecological quality and functions relating to stormwater, by treating urban runoff, retaining stormwater, and attaining no net increase in runoff from Downtown (see Policies LU-2.1 and OS-2.1).

a) Address the management and retention of stormwater in a comprehensive way and recharge local aquifers to the extent feasible. Address urban runoff and stormwater quality as part of a Streets & Open Space Improvements Plan[1] (see OS-1.1). The strategy should look beyond the boundaries of Downtown to consider issues and opportunities comprehensively, and should engage the University as a partner in this process.

b) Design public improvements, including streets, parks and plazas, to include appropriate "best management practices," such

[1] *A draft comprehensive Streets & Open Space Improvement Plan (SOSIP) was developed by the SOSIP Subcommittee and has been recommended for Council adoption by the Subcommittee in September 2010.*

as for retention and infiltration of urban runoff by diverting urban runoff (which contains waterborne pollutants) to bio-filtration systems (such as landscaped swales), and infiltration areas (at-grade and/or below-grade). Specific opportunities include: streets where travel lanes might be eliminated, median strips that might be retrofitted or widened, parks, and plazas.

c) Develop design guidelines and development standards to encourage appropriate "best management practices" for urban runoff retention and infiltration as part of private and institutional development projects, by diverting rainwater to:

- landscaped retention features (such as swales or "rain gardens"),
- permeable paving,
- "green roofs,"
- below-grade "dry wells," and
- rooftop and/or below-grade cisterns.

d) Consider the use of cisterns as an emergency source of water, if East Bay Municipal Utility District (EBMUD) service is interrupted.

Policy ES-5.2: Green Infrastructure Requirements. Promote extensive landscaping and "best-practices" for landscaping that benefit and help restore natural systems throughout the Downtown area (see policies under Goal OS-2).

a) Adopt a Streets & Open Space Improvements Plan and amend the Downtown Design Guidelines to promote landscaping,

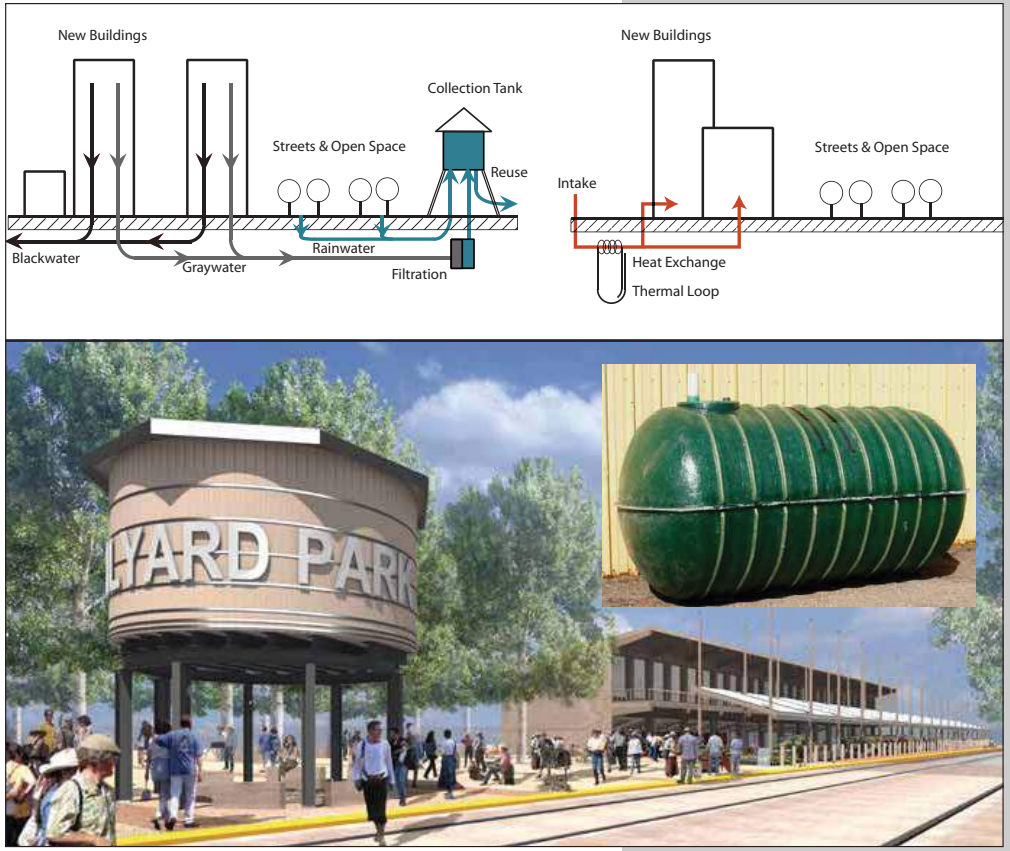

Figure ES-1: Recycling Water at a District Scale. *Santa Fe includes a network of swales, permeable paving, catchbasins, and cisterns. New Mexico's Railyard Park serves as an example of rainwater reuse on a large scale. Staff images, rendering lower left courtesy Ken Smith Landscape Architect.*

naturalized features and permeable paving (see policies under Goals OS-1 and OS-2).

Policy ES-5.3: On-Site Features. Promote beneficial landscaping and other open space features as part of private development. Adaptive reuse should be considered a significant community benefit when considering proposals for taller buildings.

a) Private development should expand and enhance on-site open space and landscaping, and promote their use to address urban runoff and drainage issues. Amend the Downtown Design Guidelines to promote additional greenery and environmentally beneficial features on-site (see Policies ES-4.3 and OS-2.1).

Policy ES-5.4: Natural Areas on UC Campus. Encourage the University to maintain and enhance natural areas adjacent to Downtown, such as near Strawberry Creek (see Policy HD-5.2).

a) Encourage the University to explore opportunities for incorporating best management practices for urban places along the western edge of the Campus, such as on "the Crescent."

GOAL ES-6: MINIMIZE WASTE GENERATED DOWNTOWN, AND STRIVE TO MAKE DOWNTOWN A "ZERO WASTE ZONE."

Policy ES-6.1: Recycling & Reuse. Maximize recycling and reuse opportunities for residents, workers, visitors, businesses, and institutions.

a) Require on-site recycling services with sufficient space for receptacles, in all new construction, substantial additions, and substantial renovations, except for historic rehabilitation and adaptive re-use.

b) Promote on-site recycling by apartment and condominium dwellers and businesses, including recycling within existing buildings. Develop guidelines for accessible storage and collection areas for the separation and collection of recyclable materials.

c) Educate building owners, managers and tenants about techniques for on-site recycling, local recycling programs and State "recycling plan" requirements.

d) Maintain and enhance existing programs for receiving and processing restaurant compostables.

e) Expand recycling receptacles on street and in other public open spaces, and provide for their continued maintenance. Evaluate opportunities for composting receptacles on street and in other public open spaces, and consider their implementation.

f) Encourage recycling programs through the University, BUSD, and other institutions.

g) Encourage recycling at all Downtown events.

Policy ES-6.2: Adaptive Reuse. Encourage adaptive reuse of older buildings (see Policies ES-4.1, LU-2.1, LU-4.3, HD-1.1 and HD-1.3).

GOAL ES-7: CONTINUOUSLY IMPROVE CITY STANDARDS AND PROGRAMS PROMOTING SUSTAINABLE PRACTICES.

Policy ES-7.1: Continuous Improvement. The City Council shall regularly evaluate the Downtown Area Plan for its impacts on environmental goals, aesthetics, livability, economic vitality, housing growth and affordability, sustainability, and other factors, and shall consider adjust-

ments to the Plan's policies and development regulations to better attain desirable outcomes and address unacceptable negative impacts.

a) Establish progress indicators using Berkeley's Climate Action Plan and DAP policies, and regularly assess progress. City Council should be provided with an evaluation of the DAP's performance every 5 years, and may accompany the evaluation with recommendations for improving performance.

3 - LAND USE

3. LAND USE

Strategic Statement

Land use sets the framework for many aspects of the Downtown Area Plan. In its narrowest sense, "land use" identifies the amount of development and the types of uses (or permitted activities) allowed on a particular parcel of land or in a given area. But effective land use policies must go farther. Land use policies create a framework on which other planning objectives are supported. To be effective, land use policies must also focus on fundamental determinants – both obstacles and encouragements – for key uses and their intensity, such as economic feasibility, building standards, exactions and incentives, and project approval procedures. For the Downtown Area Plan, overarching intentions for the Land Use chapter include:

Sustainability. Downtown presents unique opportunities to appreciably reduce transportation energy use and greenhouse gas emissions associated with development. This is especially true because it is a regional transit hub. To the degree the City meets its share of regional growth in transit rich locations such as Downtown, there will be a significant reduction in greenhouse gas generation per-household relative to growth in more auto-reliant locations – such as those portions of Berkeley with less transit service. In addition, Downtown's complementary mix of uses makes most daily needs accessible on foot. Land use intensity also plays an important role because the greater the number residents and workers, the greater the availability of local shops, entertainment venues, and services. Land use intensity also boosts the number of transit riders in an area, and allows agencies to deliver better transit service with less subsidy.

Livability. Sustainability is not only measured in tons of carbon, but also by the quality of persons' lives. Livability is enhanced when a mix of uses brings homes and workplaces within walking distance of shops, services and entertainment, especially where the walking environment is attractive. In addition, public amenities, landscaping and open space is needed to meet the recreational needs of Downtown residents. The livability of a district also depends on the general availability of sunshine and relative quiet, factors that can be maintained through regulation and mindful design. In recognition of the impacts that it may bring, new development should help pay for those amenities and open spaces. New development should also be arranged to minimize its impacts like the shading of public places, while yielding increased economic vitality.

Economic Vitality. Downtown must build on its competitive advantages as a destination, especially its existing (and potential future) cultural, educational and historic assets. Housing and employment growth is also needed to add residents and workers to support Downtown shops, restaurants, and services. To attain a vibrant Downtown, the City should set a target of housing an additional 5,000 residents during the 15- to 20-year timeframe of this Plan.

Business Synergies. Downtown is a major job center with many spin-off businesses from the University. Downtown should play a role in supporting start- up businesses, and retaining expanding businesses. New commercial development must be accompanied by new housing to avoid exacerbating Berkeley's jobs-housing imbalance.

Facing Page: *Existing conditions can be seen in this 2007 aerial, except for subsequent development projects. Photo from city files*

A Great Neighborhood. Housing sets the cornerstone for a successful Downtown, because Downtown needs lots of people, day and night, to be vibrant. Housing brings activity to Downtown streets and patrons to Downtown stores, services, restaurants, and theaters. Housing and residents also bring comfort and safety. With a special emphasis on affordability, new and diverse housing options can make Downtown a place for families and individuals of all ages.

History. Conserving Downtown's historic resources and main-street character maintains connections with the past, and helps give Downtown a unique sense of place. New construction can heal the scars posed by unsightly properties, but care must be taken not to overwhelm Downtown's historic jewels.

University as Partner. Downtown offers opportunities to celebrate the city's connections to UC Berkeley. UC Berkeley should be encouraged to strengthen Downtown by contributing new cultural uses (such as the University's Berkeley Art Museum and Pacific Film Archive), community services (such as a new Health Campus), and by enlarging Downtown's workforce to support economic activity. At the same time, Downtown revitalization can better serve the UC Berkeley's faculty, students and staff.

Development Opportunities. The Downtown Area contains a mix of commercial, residential, cultural, and institutional uses. Most Downtown development will take place on parcels that are vacant or have a relatively low level of improvement. These underutilized development, or "opportunity sites," comprise about one-third of all parcels Downtown. These sites include vacant lots, surface parking lots, one-story buildings, and two-story buildings near BART. Not all of these opportunity sites will be built upon, and the development that does happen will occur incrementally over many years.

Two-thirds of available land has substantial buildings that generate significant income and are unlikely to change, except for renovations and the adaptive re-use of older buildings. Very few opportunity sites have been identified in the residential areas in the northwest and southwest portions of the Downtown Area, where the DAP encourages retention of the existing character.

Core Area. The Downtown Area Plan allows for taller buildings in the Core Area (see Figure LU-1), because of its exceptional access to transit, shops amenities, and the UC campus. The Core Area contains BART, the convergence of over thirty bus lines, unique cultural resources, and the highest volume of foot traffic in the East Bay. The Core Area also contains two existing taller buildings that reach to about 180 feet.

Consideration was given to maximum allowable building heights that are less than permitted under the Downtown Area Plan, however an economic feasibility study showed that buildings above 75 feet (slightly more with architectural features) and below roughly 160 feet are unlikely to be built. The building code includes requirements that only apply when certain height thresholds are exceeded, and height thresholds within the building code can have a dramatic impact on construction costs. Buildings that exceed building code height thresholds often need to reach a certain size to generate enough income to justify increased code-related costs (Downtown Berkeley Development Feasibility Study, Strategic Economics, 2008). An exceptionally large construction site, an especially strong economy, and public subsidies may make otherwise infeasible heights possible, but such conditions may be rare.

Because of immediate access to BART, multiple bus lines, and walk-to conveniences, provisions for the Core Area allows the tallest buildings, including three buildings up to 180 feet. The Core Area is not near residential areas and tall buildings will not shade or crowd surrounding residential neighborhoods.

Outer Core. The Outer Core contains mixed-use areas within a quarter mile of BART, giving it good proximity to transit and conveniences. High densities in the Outer Core will confer a variety of economic, social and environmental benefits. 120-foot buildings are allowed in the Outer Core, and while buildings of this height may be generally infeasible for housing, office projects may be attainable.

The Outer Core contains major University-owned development sites, including most of the former Department of Health Services (DHS) site (east of Shattuck and between Hearst and Berkeley Way) and the site at the northwest corner of University and Oxford. The University is the largest landowner of opportunity sites in Downtown, and has planned 800,000 square feet of development in the Downtown Area and the adjacent Tang parking lot (east of Oxford between Durant and Bancroft). Policies in the Land Use chapter and throughout the Downtown Area Plan encourage University development that will leverage major benefits and minimize impacts.

Corridor. Shattuck Avenue and University Avenue form Berkeley's most prominent commercial corridors, along with San Pablo Avenue in West Berkeley. These corridors have more commercial uses and higher levels of bus service than other parts of Berkeley, which makes transit- and pedestrian-oriented development along these corridors especially advantageous. The DAP provides for buildings up to 75 feet in the Corridors. Buildings of this height will also help frame these wide rights-of-way to create more attractive urban environments.

Buffer. In the Buffer areas, buildings would be required to be closer in height to surrounding residential neighborhoods. Additional height reductions will be required immediately abutting residentially-designated residential parcels, to further provide for a suitable transition.

Residential Neighborhoods. Few opportunity sites exist in residential-only areas, but when development does occur, it will be subject to residential zoning. Many residents have expressed their desire to maintain the scale and character of these residential areas. To reduce development pressures that could result in inappropriate development, Plan policies call for downzoning the southwest portion of the Downtown Area from R-4 to R-3.

Open Space. The Downtown Area Plan also calls for the creation of major new public open spaces, adding to the existing opportunities afforded by Civic Center Park and the Berkeley High School playing fields. New "Park Blocks," are also proposed, which would repurpose excessive parking aisles and unneeded travel lanes with inviting, active, sun-filled spaces (see Streets and Open Space chapter). Several small plazas are also called for, most notably the creation of Center Street Plaza, on Center Street between Shattuck and Oxford.

FIGURE LU-1A (color): Land Use & Building Heights

See Table LU-1 for height restrictions.

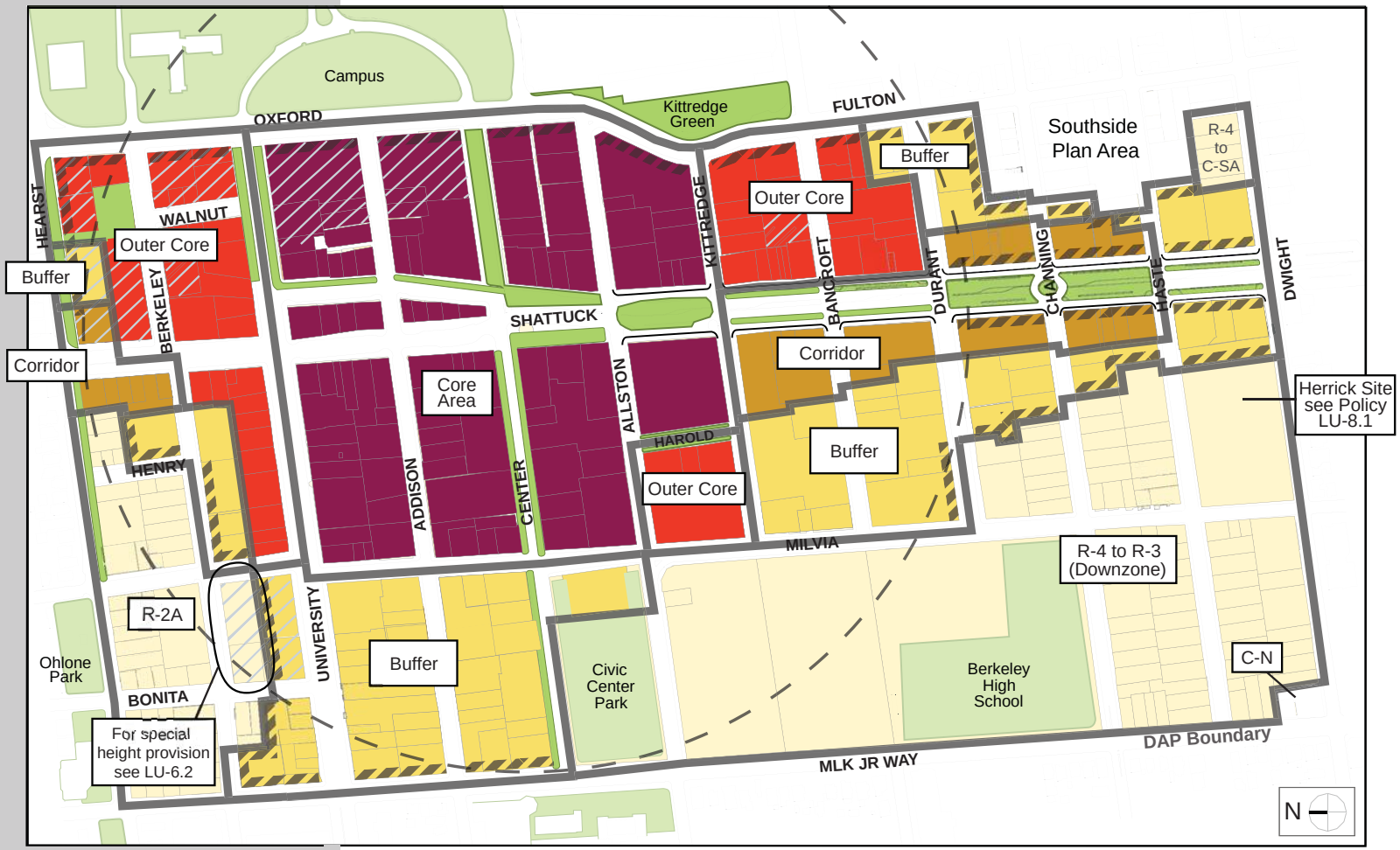

Revised: December 2011
Suggested by Staff.
Recommended street and open space improvements also shown.

FIGURE LU-1B: (black & white): Land Use & Buildings Heights

See Table LU-1 for height restrictions.

Revised: December 2011
Suggested by Staff.
Recommended street and open space improvements also shown.

GOALS, POLICIES & ACTIONS

GOAL LU-1: ENCOURAGE A THRIVING, LIVABLE DOWNTOWN THAT IS A FOCAL POINT FOR THE CITY AND A MAJOR DESTINATION FOR THE REGION, WITH A UNIQUE CONCENTRATION OF HOUSING, JOBS AND CULTURAL DESTINATIONS NEAR TRANSIT, SHOPS AND AMENITIES.

Policy LU-1.1: Downtown Uses. Encourage uses that allow people who live, work and learn in Downtown to meet daily needs on foot.

a) Allow the following uses in the mixed-use Core Area, Outer Core, Corridor, and Buffer areas, except as noted below.

- commercial uses (such as retail, restaurants, offices, cinemas, nightclubs, hotels, personal services, professional services, fitness centers);
- multifamily residential uses (such as apartments, condominiums, townhouses, and "live-work" lofts/townhouses);
- cultural & community uses (such as libraries, theaters, museums, art galleries, visitor services, supportive services, childcare, government, health care & health-related facilities);
- educational uses (such as classrooms, student and staff services, recreation facilities, and research facilities); and
- public and private open space.

A detailed list of allowable, conditionally allowed and excluded uses shall be defined by zoning provisions.

b) For use provisions applying to residential designations, refer to Berkeley's Zoning Ordinance.

c) Along sidewalks where it is desirable to have high levels of foot traffic and visual/physical connections between public and interior space, not all allowable uses are appropriate at street-level. Where designated by "Figure LU-3, Public-Serving Frontage Required," appropriate street-facing street-level uses are defined below.

- active commercial uses (such as retail, restaurants, offices, nightclubs, hotels, and personal services;
- active cultural & community uses (such as libraries, theaters, museums, art galleries, visitor services, supportive services, and childcare;
- active educational uses (such as student and staff services, but not recreation, research or classrooms);
- "live-work" lofts & townhouses with entry to office, art studio, or similarly active street-level use; and
- similarly intensive pedestrian-/visitor-/customer-based activities.
- Lobbies and reception areas (including those that serve uses that are generally not appropriate).

d) Residential uses, parking garages, and parking lots are not appropriate at the street-level where Public-Serving Frontages are required. A detailed list of allowable, conditionally allowed and excluded uses shall be defined in revised Zoning provisions.

e) Minimize discretionary review for street-level uses that are appropriate to Public-Serving Frontages (see Figure LU-3), except when needed to address negative impacts.

f) Non-residential uses may not be appropriate on upper floors in some Buffer locations. Consider whether upper-story uses in certain locations should be limited to multi-family residential and supportive services for residents. Allow community-serving uses such as health care and health-related facilities with findings and conditions to minimize impacts of such uses on nearby residentially-zoned areas (see policies under Goals LU-7 & HC-2).

g) Encourage a full-service grocery store in or near Downtown by working with property owners and real estate brokers and by considering incentives, such as modifications to Zoning standards and impact fee waivers (see policies under Goal ED-1).

h) Encourage day care facilities in and near Downtown by: working with property owners, real estate brokers, and UC Berkeley to promote Downtown childcare facilities; by maintaining development fees for child care (see Policy LU-2.1); and by allowing increased floor areas for providing child care as is provided under a State density bonus. Consider incentives for other neighborhood services.

i) Create new public open spaces such that a park or plaza becomes available within a few blocks of every resident (see chapter on Streets and Open Space).

j) Encourage hotels in the Core Area through incentives and height exceptions allowed under Table LU-1.

Figure LU-2: Civic Center Area. *Government buildings, Berkeley High School, Berkeley Historic Society's History Center, and social services border Civic Center Park, as does an outdoor Farmers' Market every Saturday.*

k) Parking and other transportation provisions should support this Policy (see Access chapter).

Policy LU-1.2: Culture & Entertainment. Encourage unique cultural and entertainment uses that serve the city and region, including museums, live theater, and cinemas (see Economic Development chapter).

a) Adopt incentives to retain and support the expansion of culture and the arts, especially in the "Arts District."

b) Retain and support Downtown's cinemas. Consider incentives for retaining existing movie theaters and upgrading their facilities.

FIGURE LU-3: Existing Public Serving Street-Level Uses

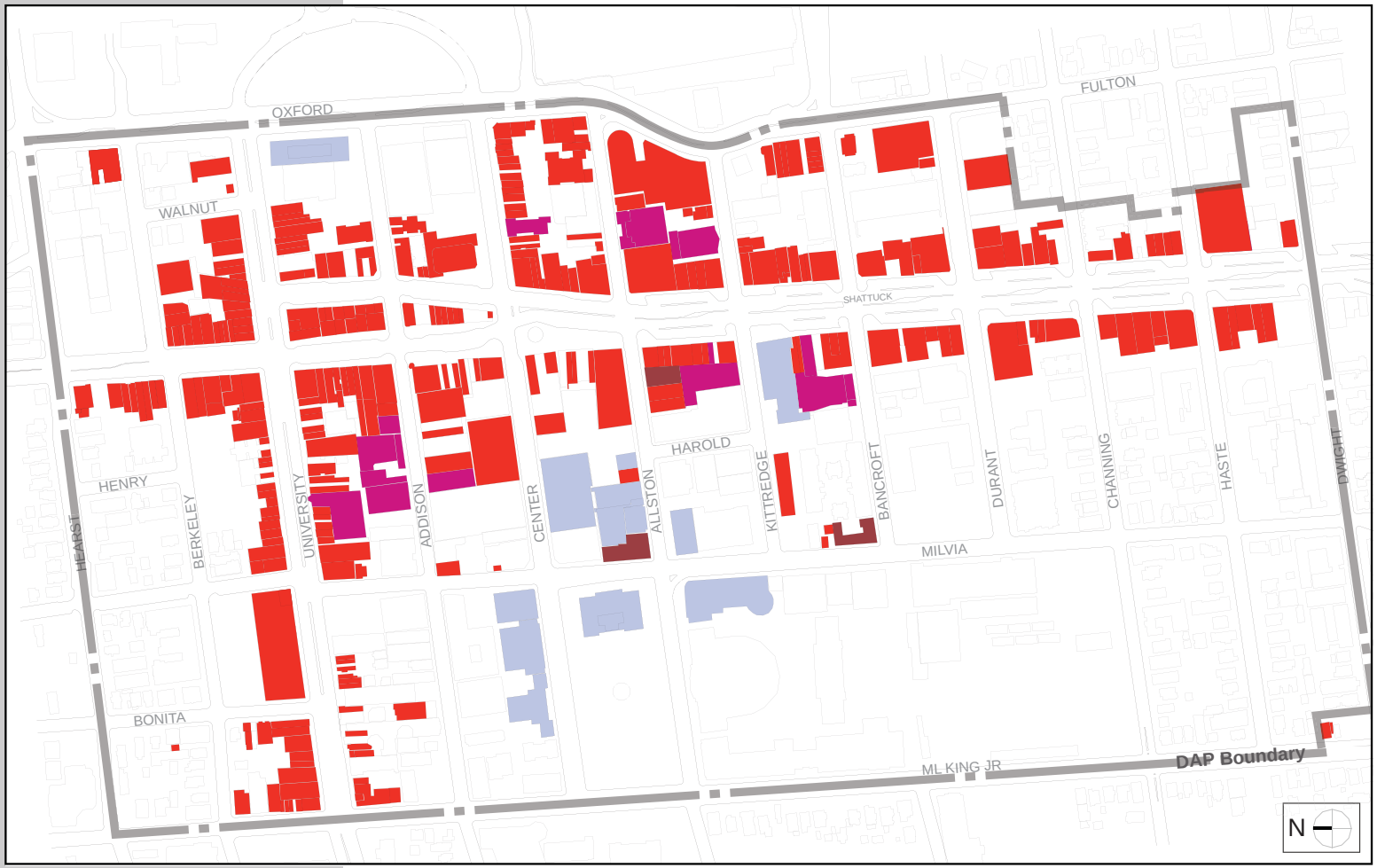

FIGURE LU-4: Public-Serving Frontage Required

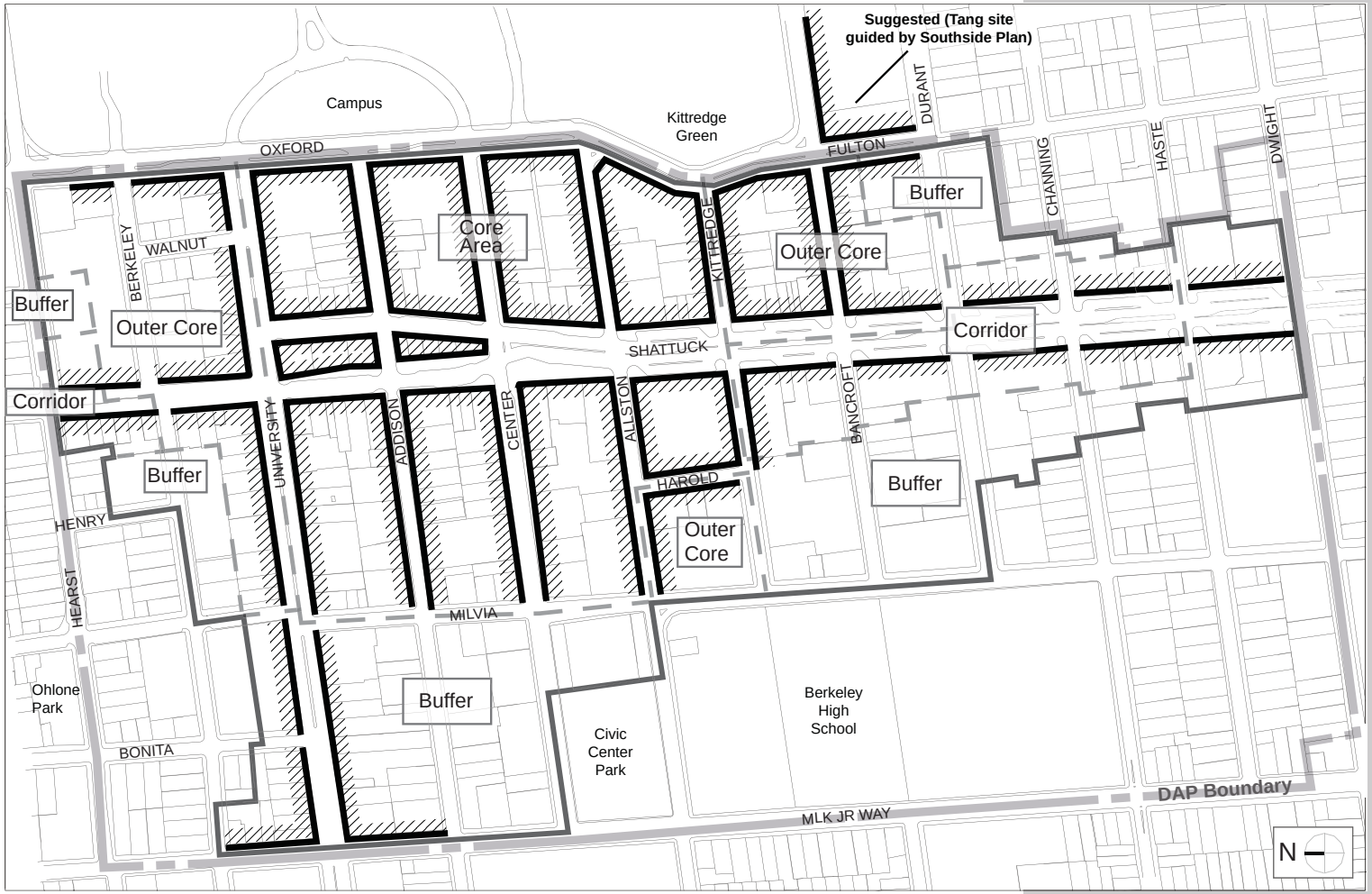

Subarea		Minimum Building Height *(4,5)*	Generally Allowed Maximum	With Use Permit for Increased Height *(6)*	Limited Number of Buildings Allowed to Exceed Generally Allowed Height *(7, 8, 9, 10)*
Mixed-Use	Core Area	50'	60'	75'	Core Area Only: Maximum of 2 residential buildings (with commercial groundfloor) that are no taller than 180 feet. Maximum of 1 hotel (with conference & related commercial) that is no taller than 180 feet. Core Area and/or Outer Core Only: Maximum of 2 office or residential buildings (with commercial groundfloor) up to 120 feet (non-UC). And maximum of 2 UC buildings up to 120 feet
	Outer Core	40'			
	Corridor *(11)*				None.
	Buffer *(11)*	None	50'	60'	

Table LU-1: Allowable Building Heights (1, 2).

c) Recruit uses that complement Downtown as an evening destination, including new cinemas, restaurants, and art and entertainment venues.

d) Support the Convention & Visitors Bureau and Downtown Berkeley Association in promoting events and festivals that capitalize on Downtown's unique cultural strengths.

Policy LU-1.3: Complementary & Active Businesses. Cultivate synergy between restaurants, shops and other businesses, combined with Downtown's focus on cultural and educational uses, to encourage a thriving and diverse retail environment (see policies under Goal ED-1).

a) Strengthen retail by supporting an increase in the number of: people working and living Downtown, cultural and art uses, connections to UC Berkeley, and attractive streets and public spaces.

b) Implement and coordinate public improvements, historic preservation, and other efforts to emphasize Downtown as a pedestrian-friendly environment with a strong sense of place (see Historic Preservation and Urban Design chapter).

c) Evaluate alternatives for a vacancy tax and other provisions that incentivize the productive use of land and street-level space Downtown.

(1) All new buildings must provide significant public benefits. Buildings over 75 feet must provide additional benefits, as described in Policies under Goal LU-2.

(2) Height dimensions are to roof, and do not include parapets, mechanical penthouses, appurtenances, & decorative features.

(3) Theater and museum buildings are exempt from minimum height requirement, as are historic rehabilitations and the adaptive reuse of existing buildings.

(4) The minimum building height may not be attained by using parapets, pitched roofs, or floor-to-floor heights that exceed typical dimensions for proposed use(s).

(5) UC projects are not subject to Use Permit provisions or local land use controls. UC buildings may be built to 100 feet and without stepbacks in Core Area and Outer Core, on parcels controlled by UC Berkeley as of July 2009.

(6) Taller exceptions must contribute significant additional community benefits (see Policy LU-2.3).

(7) Portions of buildings that are over 85 feet above grade shall be subject to solar, visual, or wind analysis, and possible modifications to project design (see Policies LU-1.5 & LU-4.2).

(8) Use restrictions apply to upper floors (3rd floor & above). Mixed uses permitted at street level & 2nd floor.

(9) Along Shattuck between Durant and Dwight, buildings shall be stepped back 15 feet where the building to not to exceeds 65 feet.

(10) Along Martin Luther King Jr. Way, limit height of new buildings adjacent to or confronting existing residential buildings to 45 feet within 10 feet of the sidewalk.

(11) Stepback provisions apply where projects abut or confront residentially-designated parcels (see Policy LU-7.2).

Policy LU-1.4: Civic Focus. Focus City government and civic activity in the Civic Center area, and recognize Downtown's central role in providing community services.

a) Maintain the present assemblage of civic buildings (including the High School) in the Civic Center area. Require new buildings in this area to face Civic Center Park and abutting streets with active, community-serving street level uses.

b) Encourage governmental, social service and other community uses that serve all Berkeleyans in and near the Civic Center area, so that they are centrally and conveniently located.

c) Maintain and enhance Civic Center Park with physical improvements and enhanced maintenance (see Goal OS-3).

d) Seek funding to retrofit the Veterans Building to resist earthquakes and, in addition to supporting veterans' activities, recruit a community-serving use for its main floor.

Policy LU-1.5: Downtown Intensities & Building Heights. To advance Downtown as a vibrant city center and encourage car-free options near transit, accommodate urban intensities by using building heights that are appropriate and feasible, as indicated in Table LU-1 and "Figure

LU-1, Land Use & Building Heights." All new buildings shall deliver significant public benefits, many of which should be in proportion to building height (see Policy LU-2.1). Buildings exceeding a height of 85 feet shall be subject to shadow studies and visual analysis, – and buildings exceeding a height of 120 feet shall be subject to wind analysis – to avoid detriment to residential areas, public streets and public open spaces, and if necessary require modifications to the project design including setbacks and stepbacks to reduce view and shadow impacts (see policies under Goals ES-4, LU-2, and HD-1, as well as footnotes in Table LU-1). Provide appropriate transitions to Residential areas that surround Downtown as described in Policies LU-4.2.

GOAL LU-2: NEW DEVELOPMENT SHALL CONTRIBUTE ITS FAIR SHARE TOWARD DOWNTOWN IMPROVEMENTS. COORDINATE DEVELOPMENT FEES AND OTHER FUNDING OPPORTUNITIES WITH PUBLIC IMPROVEMENTS FOR THE ORDERLY AND ATTRACTIVE TRANSFORMATION OF DOWNTOWN.

Policy LU-2.1: Contributions Required of All Development. New buildings and substantial additions, regardless of height, shall provide the following public benefits, except as noted for historic rehabilitations and adaptive re-use of existing buildings.

a) Green Buildings (see policies under Goal ES-4).

- Meet LEED Gold or equivalent.
- Meet Title-24 energy requirements and any local green standards adopted by Council.
- Provide on-site recycling services.

b) Open Space and Green Infrastructure (see also Streets and Open Space chapter).

- Pay an impact fee to fund the Streets and Open Space Improvement Plan (SOSIP).
- Provide on-site open space. On-site open space requirements may be reduced by paying an in lieu fee to be applied toward Downtown SOSIP improvements.
- Ensure no new net water runoff on-site or through in lieu payment for Downtown improvements (see policies under Goal ES-5).

c) Alternative Transportation (see policies in Access chapter).

- Provide car sharing opportunities.
- Provide on-site bike parking.
- Provide transit passes for project's residents and/or employees.
- Make pretax transit commuter benefits available to residents and/or employees.
- Parking spaces shall be rented separate from dwelling units.
- Residents in new downtown buildings shall be ineligible for Residential Preferential Parking permits.
- Pay a fee for Downtown SOSIP improvements.
- Provide on-site parking. Required parking may be reduced by paying into a

fund to provide enhanced transit services, which may contained within the Streets and Open Space Improvement Plan. (See Policy AC-1.3.)

d) Housing and Community Services (see policies in Housing and Community Health & Services chapter).

   - Pay an affordable housing mitigation fee and/or provide affordable housing per City policy.

   - Pay child care mitigation fee.

e) Before new zoning provisions for new building heights are adopted, specific requirements will be defined in the context of citywide provisions and returned to City Council for approval.

f) At the recommendation of the Landmarks Preservation Commission and at the discretion of the Zoning Adjustments Board, requirements may be waived to encourage the adaptive reuse of older buildings. Also consider zoning provisions to define thresholds where substantial renovations and substantial additions to existing buildings may be exempt (see Policies ES-4.1, LU-4.3, HD-4.2 and HD-4.3).

g) The applicable public benefit requirements shall be included as conditions of approval and the owner shall enter into a written agreement that shall be binding on all successors in interest.

Policy LU-2.2: Additional Community Benefits for Buildings Exceeding 75 Feet. Developers of buildings in excess of 75 feet must provide significant community benefits beyond what would otherwise be required. These may include: affordable housing, supportive social services, green features, open space, transportation demand features, job training, and/or employment opportunities. The applicable public benefit requirements shall be included as conditions of approval and the owner shall enter into a written agreement that shall be binding on all successors in interest.

Policy LU-2.3: Voluntary Green Pathway. Establish a voluntary "Green Pathway" development review process that would provide a streamlined permit process for buildings to get extraordinary public benefits that could not otherwise be obtained. Provisions for implementing the Green Pathway shall include requirements to mitigate air quality, noise, and short-term construction impacts, as well as the possible disturbance of archeological resources. Public Benefit and labor compliance shall be monitored and verified, with violations subject to penalty.

a) Concessions from Green Pathway projects with buildings at or below 75 feet should include:

   - Provide 20% affordable rental housing onsite or in a building located in the Downtown Area, or paying a fee to the Housing Trust Fund.

   - Waive the right to the State Density bonus.

   - Employ approximately 30% of a project's construction workers from Berkeley, and if qualified persons are not available in Berkeley, from cities in the East Bay Green Corridor. A contractor may gain credit for a locally hired worker who is employed on another project.

b) Green Pathway streamlined entitlement process for buildings at or below 75 feet would include:

- Submit Landmarks Request for Determination application to City staff including funds for City-conducted analysis of historical value.
- Submit completed analysis to Landmarks Preservations Commission (LPC) for determination. LPC shall complete its determination within 90 days. LPC determination shall be in effect while in an active pursuit of the use permit. If LPC designates a Landmark, the project reverts to standard zoning review process. LPC action appealable to City Council.
- Design Review Commission has up to 90 days to assess whether the project conforms to Downtown Design Guidelines, subject to appeal directly to City Council.
- Zoning Certificate is issued upon completion of this process. No Zoning Adjustment Board review is required.

c) Green Pathway buildings over 75 feet would have the following additional requirements and limitations:

- Buildings with more than 100 units of housing or office buildings above 75' will pay prevailing wages for construction workers and employ approximately 16% of total employees as apprentices from State Certified Apprenticeships with a record of graduating apprentices.
- Hotels above 75 feet will pay prevailing wages for hotel employees.
- Green Pathway Project applications will receive priority status to meet approval deadlines.
- New process for submitting application to determine landmark status, with final determination by Landmarks Preservation Commission within 90 days, with possible option to pay for City-conducted analysis of historical value. If LPC issues negative determination, it shall be in effect while in an active pursuit of the use permit. If LPC designates a positive determination, the project reverts to standard zoning review process. LPC action appealable to City Council.
- Design Review Commission and Zoning Adjustment Board (ZAB) process not to exceed a combined total of 210 days; ZAB action appealable to City Council.

Policy LU-2.4: Developer Contributions for Open Space. New development shall help pay for streetscape and public open space improvements and maintenance.

a) Adopt a Streets and Open Space Improvements Fee for recreation and open space, and dedicate it to improvements in the Streets and Open Space Improvement Plan (SOSIP) and consistent with California law.

b) Developers shall provide adequate on-site open space for public use at street-level and for capturing run-off or pay an in-lieu fee for public open space improvements. Street-level open space requirements are in addition to private open space requirements for occupants of residential projects (see policies in Goals ES-5 and OS-1 to 3).

c) Require developers to make improvements to abutting streets as a condition for approval. Required improvements should conform to the SOSIP.

d) Contributions from institutional and nonprofit uses should be pursued in a manner consistent with requirements on all projects developed by "nonprofit" institutions.

e) See Policy ED-12.1 – Revenues for Downtown, regarding revenue for Downtown streetscape and open space improvements.

f) Coordinate developer contributions with other funding opportunities and priorities.

Policy LU-2.5: DAP Evaluation & Updates. The City Council shall regularly review the Downtown Area Plan for its impacts on environmental goals, aesthetics, livability, economic vitality, housing growth and affordability, sustainability, and other factors, and shall consider adjustments to the Plan's policies and development regulations to better attain desirable outcomes and address unacceptable negative impacts.

a) The City Council should review the Downtown Area Plan five (5) years after adoption. City Council may consider adjustments to DAP policies and development regulations to better attain desired benefits and address unacceptable impacts. Prior to this review, the Planning Commission should undertake a comprehensive evaluation of the DAP. Based on this evaluation, the Planning Commission may recommend DAP revisions to the City Council for consideration and possible adoption.

b) The Planning Commission should undertake a comprehensive evaluation every five (5) years thereafter. Based on each evaluation, the Planning Commission may recommend that the City Council adopt changes to DAP policies and development regulations.

GOAL LU-3: CULTIVATE DOWNTOWN AS AN ATTRACTIVE RESIDENTIAL NEIGHBORHOOD WITH A RANGE OF HOUSING OPPORTUNITIES, AND AN EMPHASIS ON AFFORDABLE HOUSING AND FAMILY HOUSING.

Policy LU-3.1: Housing Needs. Accommodate a significant portion of Berkeley's share of regional housing growth as defined by Regional Housing Needs Assessments (RHNA) within the Core Area, Outer Core, Corridor, and Buffer areas, as compared with other appropriate areas in Berkeley.

Policy LU-3.2: Housing Diversity & Affordability. Offer diverse housing opportunities for persons of different ages and incomes, households of varying size and the disabled, and give Downtown a significant role in meeting Berkeley's continuing need for additional housing, especially affordable housing (see Housing and Community Health & Services chapter).

GOAL LU-4: NEW DEVELOPMENT SHOULD ENHANCE DOWNTOWN'S VITALITY, LIVABILITY, SUSTAINABILITY, AND CHARACTER THROUGH APPROPRIATE LAND USE AND DESIGN.

Policy LU-4.1: Transit-Oriented Development. Encourage use of transit and help reduce regional greenhouse gas emissions, by allowing buildings of the highest appropriate intensity and height near BART and along the Shattuck and University Avenue transit corridors (see Goal ES-3).

a) Require efficient use of available sites and help attain goals related to vitality. Adopt minimum building heights as provided in Table LU 1.

Figure LU-5: 1952 Oxford. *University vehicles used to be maintained in this 1940 Mission Revival building designed by Walter Ratcliff. Staff photo.*

Policy LU-4.2: Development Compatibility. Encourage compatible relationships between new and historic buildings, and reduce localized impacts from new buildings to acceptable levels. The size and placement of new buildings should: reduce street-level shadow, view, and wind impacts to acceptable levels; and maintain compatible relationships with historic resources (such as streetwall continuity in commercial areas). See policies under Goals ES-4 and HD-1, and Policy LU-1.5.

a) Revise zoning provisions and amend the Downtown Design Guidelines to provide for appropriate controls on setbacks and building bulk (such as through the use of floor area ratios and maximum horizontal dimensions), and rules for street-level open space and other devices. Emphasize measurable standards that are easy to understand and apply.

b) Strengthen zoning and the Downtown Design Guidelines to better address solar access and wind impacts. For buildings exceeding 85 feet, use solar, visual and wind simulations to evaluate and refine design alternatives.

Policy LU-4.3: Historic Resources. Preserve historic buildings and sites of Downtown, and provide where appropriate for their adaptive reuse and/or intensification (see Policies ES-4.1, LU-2.1 and HD-1.1).

a) Allow flexibility in parking, green building, and other zoning standards, such as exemption from on-site parking and open space requirements, when buildings are substantially and appropriately preserved or restored as part of a development project. At the recommendation of the Landmarks Preservation Commission and at the discretion of the Zoning Adjustments Board, green building requirements may be waived to encourage historic rehabilitations and adaptive reuse of older buildings (see Policy LU-2.1). Review and, if necessary, revise standards that may discourage historic rehabilitation and adaptive reuse.

GOAL LU-5: ENHANCE DOWNTOWN AS A CENTER FOR EMPLOYMENT AND INNOVATIVE BUSINESSES.

Policy LU-5.1: Office Space. Encourage new office space to serve the growth needs of existing and start-up businesses, recruit private-sector spin-offs from the University, and provide jobs for Berkeley's workforce, such as professionals and high-tech workers who now commute elsewhere (see Economic Development chapter).

a) Encourage new office and research space that has floor plates of a size that will help retain growing local businesses within Berkeley. Review zoning provisions for possible encumbrances to the creation of contiguous floor areas exceeding 10,000 square feet, and consider their elimination.

b) Review zoning provisions for possible encumbrances to creating small offices and research spaces suitable for start-up businesses, and to the sharing of equipment among multiple tenants, and consider their elimination.

c) Encourage start up businesses.

GOAL LU-6: ENCOURAGE UNIVERSITY USES IN DOWNTOWN THAT WILL BENEFIT THE GREATER DOWNTOWN AREA.

Policy LU-6.1: University Land Uses. Encourage the University to use its Downtown sites for uses that serve the public or are of general interest, such as creating a new public health campus and relocating the Berkeley Art Museum / Pacific Film Archive to Downtown. To the extent pos-

sible, UC buildings should line streets and public open spaces with retail and other public-serving uses that encourage activity and meet the needs of Downtown residents, workers, and visitors (see policies under Goals HD-5 and OS-1).

a) **Museums.** Encourage UC to move museums (such as the Lawrence Hall of Science and the Hearst Museum of Anthropology), satellite museums and/or museum collections into Downtown. Support the relocation of the Berkeley Art Museum and Pacific Film Archive to the UC Printing Plant building and adjoining garage (bounded by Center, Oxford, and Addison). Locate museum entrances, cafes, and retail stores in ways that strengthen existing retail and cultural uses.

b) **Retail Frontages.** Encourage the University to locate retailing activities along the Shattuck and University Avenue frontages that it controls. Encourage UC to open branches of affiliated retail stores into Downtown, such as the Scholars Workstation and UC museum stores, and make these stores open to the general public. Retail frontages are encouraged along Shattuck and University Avenues at a depth of 100 feet, if feasible. Prior to development, the City and University should jointly consider how deep the retail space should be and work together to attract tenants to strengthen retail activity.

c) **Community Health & Services.** Encourage the University to move programs that serve the general public to Downtown, such as health clinics, an optometry clinic, social work, community-based research, community outreach, auditoriums available for community events, and other community services.

d) **University Avenue Gateway – South Side.** To provide a new sense of arrival and gateway at the east end of University Avenue and to help transform Oxford Street, the City recommends additional development on the University Hall site and adjacent UC property just to the west. University Hall could be modified and/or additional building area could be added to contain visitor oriented uses such as a joint Visitor Center, an information center for UC and non-UC events, a multicultural center, and/or branches of University museums that would contribute to Addison Street as a cultural destination. If UC develops consolidated parking Downtown, the site west of University Hall is appropriate for this use (see Policy AC-1).

e) **University Avenue Gateway – North Side.** The City recommends near-term development of UC properties on the block bounded by Oxford, Walnut, Berkeley Way, and University Avenue, possibly for University "surge" space (to house functions as they undergo reconstruction or repair). The University is encouraged to seek unified development of this block by acquiring non-UC properties – with the exception of the apartment building at Berkeley Way and Walnut Street, and with the integration and preservation of a meaningful portion of the exterior of the landmarked garage building its forecourt at 1952 Oxford Street.

f) **Department of Health Services Site (between Shattuck, Hearst, Oxford, and Berkeley Way).** Encourage near-term development of the former Department of Health Services (DHS) site, between Shattuck, Berkeley Way, Hearst and Walnut. In addition to retail along Shattuck (see "b"), pedestrian-friendly, and have frequent windows and entrances. The scale of new University buildings on the DHS site should be lower building heights across from existing residences along Hearst as provided in Figure LU-1: Land Use & Building Heights map.

Figure LU-6: Residential Neighborhoods. *The Downtown Area includes residential neighborhoods with single-family homes and apartment buildings. As shown, the character of many residential buildings is noteworthy. Staff photos*

Health services are encouraged on the site (see LU 8.2).

g) **Health Services** in Downtown (see policies under Goals LU-8 and HC-7).

h) **Tang Center Parking Lot.** The parking lot site adjacent to the Tang Center between Bancroft and Durant is associated with UC planning in the Downtown Area, but is guided by the Southside Plan. Relative to sites located in the Downtown Area, encourage UC to make the Tang Center site a relatively low priority for near-term development. A multicultural center is encouraged on the site, which could bring together Berkeley High School students, UC students and other young adults. Office and storefronts are considered appropriate ground floor uses for the site facing Bancroft. The south side of the site is appropriate for housing at a scale that relates to nearby existing residential uses.

i) **Activity Facilities.** Encourage the University to retain the Edwards Field track, tennis courts, and similar activity facilities near Downtown. Also encourage new activity facilities that will bring activity and amenities to locations in or adjacent to Downtown.

j) **Childcare.** Encourage the University to add childcare facilities for faculty, staff, and students to its Downtown properties, and to consider making these facilities available to the general public.

Policy LU-6.2: UC Housing. Encourage the University to create more housing Downtown, possibly in cooperation with private developers.

a) Encourage the University to replace the Banway building on Bancroft in the long term with housing for faculty, students (including undergraduate and graduate), or families (see Policy HC-3.6).

b) For the northern portion of the Golden Bear site, the R-2A height limit of 35 feet should be retained, except for affordable housing projects, but no commercial space, in which case a maximum height of 65 feet and modified development standards shall be allowed.

Policy LU-6.3: Business Synergies. Encourage University uses in Downtown that will enhance it as a center of employment and innovative businesses (see Policies LU-5.1 and ED-8.2).

a) Encourage University uses in Downtown to enhance it as a center of employment and innovative businesses. Encourage UC Berkeley to site office, laboratory, cultural, and associated space (as anticipated in UC's Long Range Development Plan) in Downtown on sites already owned by the University.

b) Encourage the University to locate East Bay Green Corridor Partnership uses in Downtown (see Policy ES-2.2).

GOAL LU-7: MAINTAIN THE EXISTING SCALE AND CHARACTER OF RESIDENTIAL-ONLY AREAS.

Policy LU-7.1: Neighborhood Protections. Seek to reduce development pressures in residential-only areas, to promote the preservation and rehabilitation of older structures – and to conserve the scale of their historic fabric (see Policy HD-1.5).

a) Maintain the R-2A zoning designation and downzone R-4 areas to R-3 (as shown in Figure LU-1), except for the north side of Dwight Way east of Shattuck Avenue.

b) Development on parcels that remain residentially zoned shall be controlled by applicable residential zoning provisions. Private development should not be subject to DAP private development requirements or procedures unless explicitly called for in the DAP.

c) Consider creation of design guidelines and public improvements that maintain and enhance the special character of residential neighborhoods.

Policy LU-7.2: Transitions. Avoid abrupt transitions between residential-only neighborhoods and development projects built in Corridor and Buffer areas.

a) Zoning provisions should be developed so that projects that are across the street from residentially-designated parcels respect the predominant scale of existing buildings on the confronting block. For projects that abut or confront residentially designated property, the new building should not exceed 45 feet at the sidewalk or 60 feet where a 10-foot "stepback" is provided (see Table LU-1).

b) No project should exceed 60 feet within 40 feet of any residentially designated property (see Figure LU-1). The required depth of this "stepback" shall be evaluated and determined as Zoning provisions are revised, and be sufficient for mitigating significant shadow and privacy impacts on abutting residentially zoned parcels.

GOAL LU-8: MAINTAIN AND EXPAND COMMUNITY HEALTH CARE FACILITIES AND SOCIAL SERVICES IN THE DOWNTOWN AREA.

Policy LU-8.1: Herrick Site. Encourage the retention of community-serving health services on the Herrick Hospital site. Work with Alta Bates Summit Medical Center to retain all or a portion of the Herrick site for health services to the extent feasible.

a) The City should redesignate the Herrick site as "Buffer," if the proposed project incorporates health care for the community on the Herrick site or in its general vicinity, such as through the provision of a community-serving health clinic, primary care, or similar facility, on the Herrick site or in its general vicinity.

b) If only housing is proposed on the Herrick site, the housing should be consistent with its residential neighbors.

Policy LU-8.2: UC Health Services. Encourage UC to move health services and programs that serve the general public into the Downtown Area, such as a new public health campus on Shattuck at Berkeley Way.

a) Work with the University as it considers moving health services and programs into the Downtown Area, such as health clinics, an optometry clinic, social work, community-based research, community outreach, auditoriums available for community events, and other community services.

b) Consider the DHS site as a campus for providing a range of health services and health-service activities in the same location (see Policies LU-6.1 and HC-7.1).

Policy LU-8.3: Other Care Providers. Support public, non-profit and for-profit agencies in Downtown that provide health-related and social services (see Housing and Community Health & Services chapter).


bike station
2208
EAST BAY BICYCLE COALITION www.ebbc.org
promoting bicycling as an everyday
means of transportation and recreation
EBBC offices inside
bike support
bike
station
hours: mon - fri.
OPEN
COME IN

4 - ACCESS

4. ACCESS

STRATEGIC STATEMENT

Downtown's transportation system must serve Downtown's three principal roles: a vibrant city center, a livable neighborhood, and a regional destination for employment, education and culture. Interdependent and complementary transportation management strategies set forth in the DAP address the following themes.

- Emphasize and enhance Downtown as a destination.
- Give priority to transit, pedestrians, and bicyclists, while reducing automobile use, especially by commuters.
- Improve connectivity between Downtown and Berkeley neighborhoods, and between Downtown and the Bay Area.

PRIORITIZE PEDESTRIANS

Downtown's advantages spring first and foremost from having complementary uses close together and connected by pedestrian environments that are convenient, safe, and attractive for all ages and abilities. Inviting pedestrian environments are the foundation for attaining many Downtown goals. Pedestrian-oriented environments serve the needs of Downtown residents who can meet most daily needs on foot and for whom Downtown's streets are the social space at their front door. Walkable

Facing Page: *Bikes, pedestrians, buses, shuttles and taxis come together at the Downtown Berkeley's BART station, a major Bay Area transit hub. Staff photo*

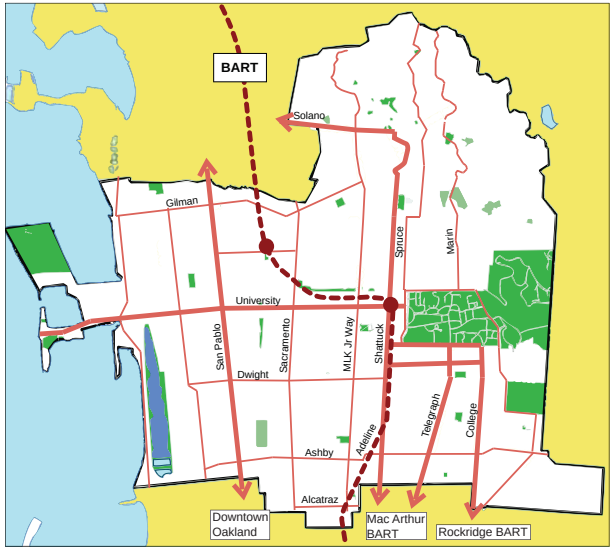

Figure AC-1: Major Bus Routes (2011).

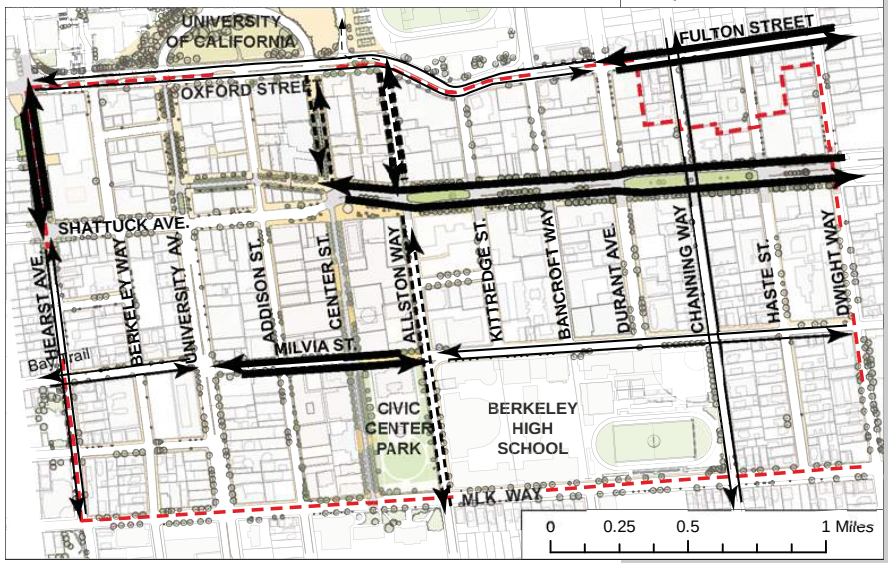

Figure AC-2: Bike Paths and Routes Serving Downtown (2011).

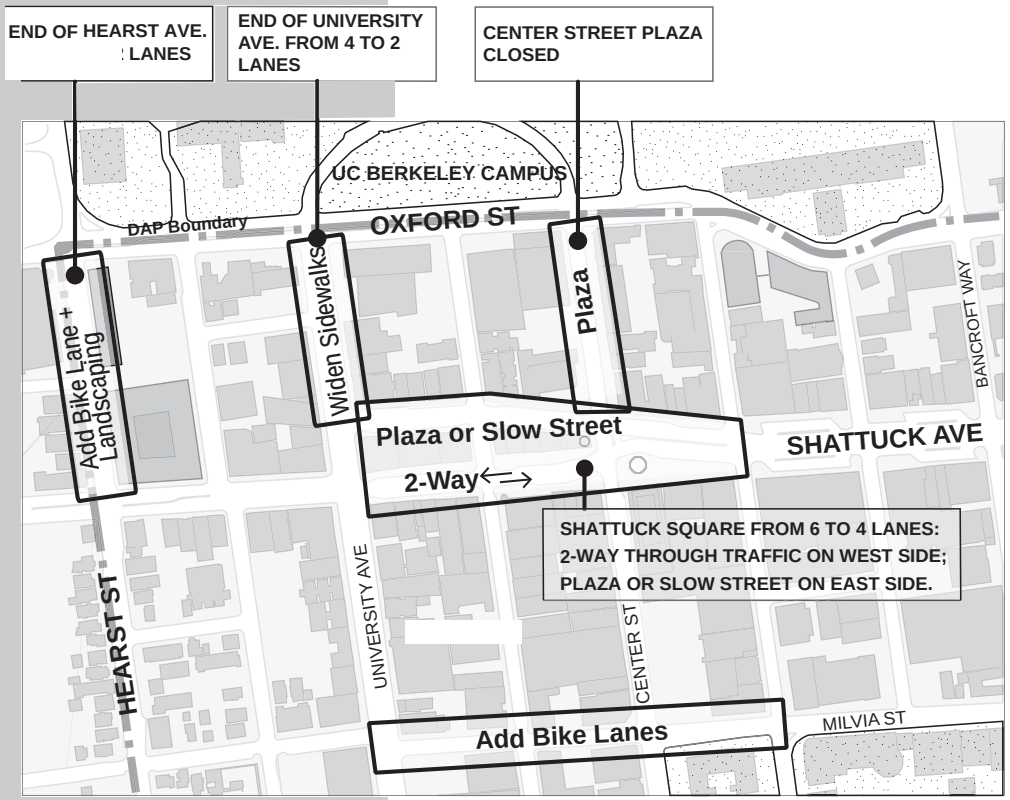

Figure AC-3: Potential Travel Lane Modifications.

environments also serve daytime denizens: Downtown employees, shoppers, students, and visitors who walk around and through Downtown.

Downtown has high levels of foot traffic already. Between BART and UC Berkeley's campus, Center Street has more foot traffic than any other street in the East Bay. Citywide, seventy percent of Berkeley residents say that they sometimes walk to shop or run errands (2001 City of Berkeley General Plan). 15 percent of Berkeley residents walk to work, five times the rate for Alameda County (Census, 2000), and the highest walk-to-work rates are in Downtown Area census tracts.

An attractive downtown walking environment can play a critical role in economic revitalization. Retail patrons, cultural uses, businesses, and new development can be attracted to Downtown with especially inviting pedestrian places. For retail, Downtown's success as a pedestrian-friendly place can distinguish it and help it compete with other regional destinations.

With residential growth, Downtown's streets will increasingly serve as community open spaces where residents can sit outside and meet neighbors. Pedestrian improvements anticipate Berkeley's increasingly aging population, for whom Downtown offers car-free housing options. Twenty one percent of Americans aged 65 and older do not drive (STPP Aging Americans: Stranded without Options: April, 2004). Downtown Berkeley offers an ideal location for aging baby-boomers interested in active lives near conveniences, transit, the University and other attractions.

While Downtown retains many strengths, many Downtown streets do not provide a high-quality walking environment, in spite of high pedestrian volumes and City policies focusing on pedestrian environments. Many sidewalks are relatively narrow; one-third of Downtown sidewalks lack street

trees; and street elements like street lights and furnishings have an inconsistent and sometimes unattractive appearance. Blank walls and parking lots front onto some streets, making them less inviting and less safe. Unsightly utility boxes add to a cluttered sidewalk. Concrete and asphalt characterize most of Downtown and date from public improvements that emphasized the convenience of motorists over the comfort of pedestrians.

While some of the existing environment is not attractive for the pedestrian, the opportunity to enhance that environment is also evident. By repurposing space now used for cars, sidewalks can be expanded, landscaping enhanced and bicycle lanes. Engineering standards of the past fifty years have traditionally focused on vehicle flow and minimizing vehicular conflicts, and less on the needs of pedestrians and bicyclists. While Downtown contains some features that protect pedestrians and cause drivers to slow (such as curb extensions at some crosswalks), many additional opportunities are available for more generous pedestrian environments. Traffic modeling indicates that several street segments can lose traffic lanes with no significant impact on congestion. Traffic lanes can also be reduced in width, thereby slowing traffic and enhancing pedestrian safety.

Programs that promote alternative modes can also benefit pedestrians by reducing and calming traffic. Contemporary transit improvements emphasize the need for "complete streets" that emphasize all travel modes and is an important tool for enhancing pedestrian access to transit. Programs that promote alternative transportation modes reduce the need for parking on and driveways to private parcels, thereby reducing potential conflicts between pedestrians and cars.

BICYCLING

Bicycling offers an excellent way to get around Berkeley. Six percent of Berkeley residents bike to work in Berkeley every day (2000 United States Census), four times the Alameda County average. In addition, UC Berkeley's students and staff regularly bike through Downtown to get to the campus destination as 21 percent of University bike trips originate in Berkeley (UC Berkeley Bike Plan, 2006).

While there are many bike lanes and routes in Downtown, there are also discontinuities in the bike network in Downtown. For example, Milvia, Berkeley's first "Bicycle Boulevard," offers a protected route for bicyclists traveling from the north and south, except between University Avenue and Allston. Oxford-Fulton Street carries over 1,400 peak hour bicyclists (UC Berkeley Bike Plan, 2006) but bike lanes end at Durant. Bicyclists traveling on the "Ohlone Greenway" bike path, can access the bike lanes along Hearst Avenue to Shattuck, but the bike lanes two blocks short of to the UC Campus.

Downtown also needs more parking for bikes. Downtown BART Bike Station has helped meet some demand since it opened in 2010, but the demand for bicycle parking exceeds the supply near major destinations like the YMCA, central library, and blocks with high levels of commercial activity.

PUBLIC TRANSIT

Downtown Berkeley is the second largest transit hub in the East Bay, and has extraordinary access by bus and BART. Thirteen AC Transit bus lines (2008) and several shuttles (for UC Berkeley, LBNL and Summit/Alta Bates) converge Downtown. At a local and regional scale, transit

presents an important alternative to the single-occupant car.

Transit also provides an essential service to persons who do not or cannot drive. A 2000 survey of AC Transit riders showed that 61% of adult riders were transit-dependent (AC Transit 2002 On-Board Passenger Survey), over one-quarter of whom live in low-income households without access to a car (Transportation and Land Use Coalition 2002 Urban Habitat presentation). Many disabled and elderly individuals are unable to drive.

Transit also reduces impacts traffic generated by the University of California and Downtown employment. UC Berkeley's 2020 Long Range Development Plan requires that all new University housing be accessible to the central campus within 20 minutes on foot and using transit. To meet this goal the University provides students with free "Bear Passes" for unlimited local bus service. The City of Berkeley provides each employee with AC Transit passes. Transit subsidies have proved so successful that communities like Boulder CO have avoided the need to build new expensive parking garages by giving each downtown employee a free pass for local bus service.

The DAP encourages the City to work closely with BART and AC Transit to maintain attractive transit options with service that is frequent and reliable, such as by giving buses priority at traffic lights. Other possible improvements include the use of platforms to speed boarding and real-time arrival/departure information. Safe and convenient pedestrian routes to and from transit stops also support transit use.

REDUCING AUTO USE

Berkeley has long supported policies that reduce vehicle use in order to reduce impacts on the community and the environment. At the same time, automobiles are likely to remain the dominant transportation mode in the foreseeable future (even if they are mostly electric or hybrid), and trucks will continue to deliver most goods. While Berkeley's population stayed constant from 1990 to 2000, traffic on Berkeley streets increased and Berkeley households owned more cars.

This Plan seeks to balance a strong desire to minimize the use of autos, while also accommodating them to the degree necessary and mitigating potential negative impacts on pedestrians and bicyclists. Accommodation of cars must be consistent with the City's priorities for pedestrians, bicycles and transit. To achieve this balance, multiple strategies are needed to promote alternative modes, manage parking and traffic more effectively, and make street- and parking-related improvements that support DAP goals.

Motorists are comprised of different user groups with different needs and patterns of use. To simultaneously reduce car use while making Downtown a more attractive destination, each user group requires different and multiple transportation management strategies.

Commuters. Of all user groups, commuters present the best opportunities for encouraging alternative modes, especially for those who do not need regular access to their car during the day. Long-standing City and University policies have successfully discouraged many commuters driving, but more needs to be done. Strategies can be employed that increase the cost of parking all-day, while decreasing the cost and inconvenience of using transit. Berkeley has excellent transit access, which presents better transit options than most other communities. Programs like "Guaranteed Ride Home" and access to car-sharing vehicles can also play an important role in that they provide the flexibility of a car when occasionally needed. A lasting

strategy to reduce commuting is to build more housing near UC Berkeley and Downtown, so that more people can walk or bicycle to work.

Shoppers and Short-Term Visitors. People who come Downtown to shop or conduct other short-term business are less likely to use alternative modes because they place a premium on convenience and transit can seem unreliable and time consuming (especially at off-peak times). At the same time, shoppers and other short-term visitors are vital to Downtown's economic health and attractiveness as a destination. To maintain a thriving shopping district, Downtown must rely on people from outside of the area, and retailers must compete with other shopping options in Berkeley and surrounding communities. For retail, the availability of short-term parking – especially convenient on-street parking – plays a critical role, as does a safe and attractive pedestrian environment. Convenient parking is also important to persons with disabilities and families with small children. Accordingly, one of the key strategies for this group is adequate management of the parking supply to ensure that short-term parking is available and convenient (as described below).

Residents. The average resident in Downtown Berkeley today is much less likely to own an automobile than residents in other parts of Berkeley or the region, but may need a vehicle occasionally. As more housing is built Downtown, some accommodation of cars will be needed but residents' use of cars can be minimized by leveraging the proximity of walk-to conveniences, ensuring excellent accessibility by transit, making it easy to bike, and providing carshare opportunities.

Global Climate Change. In 2005, automobile gasoline and diesel consumption accounted for 47 percent of Berkeley's total greenhouse gas emissions, almost 293,000 tons of greenhouse gases, and contributed to the region's air pollution and rates of respiratory disease. While less polluting vehicles could become more available, they will still generate off-site greenhouse gas and environmental impacts from generating electricity. High rates of car use also alter the character of Berkeley, including pedestrian safety, noise, and the use of limited Downtown land resources for parking and streets. Reducing car use can best be achieved by increasing the numbers of people living near good public transit, and at intensities that support shops and services within walking distance.

Transportation Demand Management (TDM). Using a menu of strategies, TDM programs discourage car use (especially commuting) and encourage transit, bicycling, ridesharing, and walking. TDM programs include:

- cash equivalent to the cost of parking given to those who do not drive alone;
- pre-tax commuter benefits;
- free or low-cost transit passes;
- car-/van-pool coordination and free car-/van-pool parking;
- showers for bicyclists and vouchers for bike repairs;
- car-sharing opportunities; and
- a "guaranteed free-ride-home" when people who didn't drive are faced with emergencies.

Generally implemented by larger employers and institutions, TDM programs typically offer incentives relating to cost and convenience. A UC sur-

vey determined that “convenience” (at 37%) and “travel time” (at 30%) were most often cited as reasons why faculty and staff drive rather than use alternate modes. Through TDM programs, government can help “even the playing field” and make TDM programs workable for smaller employers and residents and more competitive with the cost and convenience of auto usage.

PARKING

Just as with auto use described above, parking needs can be divided into three types: long term parking generally used by commuters; long-term parking used by residents, and short term parking generally used for shopping, services, recreation and cultural activities. Each need is addressed with a different set of strategies. Fundamentally, the City’s policy has been to discourage long term parking for commuters, manage the available parking supply so that it can be more readily available for short-term users, and have relatively low minimum parking requirements for residential development. While the DAP continues many of these same policies, it recommends a different set of strategies to achieve those goals.

Commuter Parking. City policy has discouraged commuters from parking in Downtown for some time. A 2004 survey of Downtown workers led by UC Professor Elizabeth Deakin found that 37% of Downtown Berkeley workers said they drive alone or with others and park in Downtown. Of those who arrive by car, 70% reported parking in parking garages. The remaining workers said they parked on-street and avoided citations by moving their cars and “feeding” meters. Consequently, on-street parking spaces are occupied every day by about 700 employees (2004 Transportation Research Board, Deakin et al).

City policy can alter parking behavior through careful management of the parking supply. Information technologies can direct motorists to parking garages with available parking spaces. By increasing the price of on-street parking, some commuters will chose to park in a parking garage or get to downtown some other way – and make on-street spaces more available to other users. Strategies that discourage commuter parking in Downtown can lead some commuters to seek parking in surrounding neighborhoods which must be managed through on-street parking restrictions and enforcement.

Parking for Restaurants, Shops and Entertainment. The availability of readily-available on-street parking can be critical to the livelihood of shops and restaurants. Downtown’s on-street parking can be priced and enforced to discourage long-term use and to encourage use of lower-priced parking garages for those who are willing to walk farther. In his book, The High Price of Free Parking, Donald Shoup, a UCLA professor observes that the price of parking is a minor factor for retail competition, but that its availability and convenience plays a major role. Shoup recommends parking ordinances that price on-street parking to attain a vacancy rate of about one parking space on each block face (a vacancy rate of about 15%). Since demand for parking can vary by time of day or location, prices might be adjusted accordingly and the technology for variable pricing is already installed. Although retailers often object to increases in the price of parking, other cities have found them much more accepting of it if the increased revenue from parking is invested in things that benefit the retail district, such as street improvements and sidewalk cleaning.

While enforcement of parking restrictions has traditionally ended at 6 PM in Berkeley (and most other cities), evening parking requires the

same strategies to manage short term and long term demand. IBI Group's 2006 transportation background analysis for the DAP EIR found that evening on-street parking "had an overall higher occupancy when compared to the midday period [and] revealed that parking on select blocks was fully occupied" close to cinemas and theaters. Shorter-term evening entertainment venues can therefore benefit from price-based supply-and-demand strategies. On-street parking would become more available for restaurants and shops if metered hours were extended (2006 MTC Downtown Berkeley Parking Study).

Parking Garages. While perceptions prevail that parking is not available in Downtown, surveys show that many publicly accessible parking garages are only 80% full during the early afternoon when demand peaks. Parking garages would be better utilized if their price of parking was lower than on-street parking, which is not the case today. The public could also be provided with information on where garage parking is available by using "real-time" signs that indicate how many parking spaces are available at each major garage.

Residential Parking. To promote Downtown's revitalization, development in the Downtown's Core Area (the blocks around the Downtown BART station) already has some of the lowest parking requirements in the Bay Area outside of San Francisco: one space for every three dwelling units if a Use Permit is obtained. Actual demand corresponds closely with this requirement, testifying to the reduced driving rates of Downtown residents. (Wilbur Smith Associates).

Current Zoning provisions require on-site parking for each project, and while it allows a fee to be paid in-lieu of on-site parking, the City does not have a consistent vehicle for collecting these fees and spending them on Downtown parking or other transportation improvements. An in-lieu fee option could help make adaptive re-use of existing buildings and new development on smaller sites more feasible. In addition, the City could promote bicycle and transit use by requiring that new developments provide bicycle parking, carshare opportunities, and transit passes in lieu of parking.

Parking demand in the Downtown Area has the potential to "spillover" into surrounding neighborhoods. Berkeley's "Residential Preferential Parking" program (RPP) seeks to limit parking in surrounding neighborhoods to residents and short-term use. Residents in new downtown buildings shall be ineligible for Residential Preferential Parking permits. Residents in surrounding neighborhoods benefit from enforcement of the RPP, along with other tools with which to better management of transportation demand Downtown.

Parking & Transportation Demand Management Program (PTDM). Parking management and transportation demand programs are complementary: TDM encourages people to use alternatives to the automobile, especially commuters, while parking management programs can ensure that parking is available for those that need it most, while discouraging it for those for whom transit and other modes are viable options. Together, these programs allow the City to better utilize available parking, and minimize the need to build expensive new parking garages. A comprehensive Parking and Transportation Demand Program that coordinates these two strategies has the potential to maximize the efficient use of available parking and the use of alternatives to the personal vehicle, such by using transit, riding a bike, or by car sharing.

UC Berkeley Parking & TDM. The University has its own parking management program to address demand and meet TDM goals. According to UC Berkeley's Long Range Development Plan,

Figure AC-4: Rhino Meters. *For better administration and attractive streets, "rhino meters" replaced individual meters. Rhino meters track whether parking is over- or under-utilized, making them an important parking management tool. Staff photo.*

The University may add over one thousand additional parking spaces in Downtown to address its growth needs. However, as UC Parking fees do not currently cover the cost of providing structured parking, the University also has a significant incentive for University parking built in Downtown to share with non-UC users, as has been the case during evenings and weekends. In addition, the University and City are working in concert to implement a range of TDM strategies.

Carsharing. Carsharing programs have recently been established in many urban areas, which provide affordable short-term car rentals to members. Carsharing eliminates the need to own a car (or a second car) for occasional trips by making low-cost and convenient short-term car rentals easily available. Carsharing also allows commuters who regularly bike or use transit to use a car to meet infrequent or unexpected needs.

GOALS, POLICIES & ACTIONS

Note: Policies under Goal AC-1 focus on integrated multimodal strategies to strengthening Downtown as a place for people to enjoy. Policies relating specifically to walking, transit, and bicycling are found in Goals AC-2, AC-4 and AC-5, respectively.

GOAL AC-1: IMPROVE OPTIONS THAT INCREASE ACCESS TO DOWNTOWN ON FOOT, BY BICYCLE, AND VIA TRANSIT. MAKE LIVING, WORKING, AND VISITING DOWNTOWN AS CAR-FREE AS POSSIBLE.

Policy AC-1.1: Street Modifications. Modify Downtown's streets and street network to better serve the needs of pedestrians, bicyclists, and transit (see policies under Goal OS-1). While recognizing that automobiles will be an important transportation mode for the foreseeable future, reduce and avoid negative impacts from the private automobile on pedestrians, transit, and bicycles (see policies under Goals AC-2, AC-4 and AC-5). Development projects that are adjacent to designated street improvements should finance a fair-share of these improvements as condition of project approval.

a) Encourage potential motorists to access Downtown using other modes (as described in multiple policies below).

b) Modify streets to slow automobile traffic to speeds appropriate to the function and character of each street, and emphasize the needs and comfort of pedestrians, transit and bicycles.

   - Modifications should encourage traffic to flow at speeds under 25 miles per hour.

   - Monitor traffic volumes and speeds on residential streets in and near Downtown using established standards, and improve traffic calming and enforcement until General Plan targets are attained.

c) Implement street improvements that benefit pedestrians, bicyclists, and transit. Reallocate parts of public rights-of-way that give unneeded capacity to motor vehicles and can be repurposed to yield pedestrian, bicycle, and/or ecological benefits. Travel lanes should not be eliminated until analysis has determined that safety, transit, and traffic operations can be adequately addressed, however the DAP EIR has indicated that traffic lane reductions appear to be feasible in the following locations:

   - Shattuck Avenue and Shattuck Square between University Avenue and Allston;

- University Avenue between Shattuck Square and Oxford;
- Hearst Avenue between Shattuck and Oxford; and
- closing Center Street to regular traffic between Shattuck and Oxford.

d) Adopt a Downtown Streets & Open Space Improvement Plan that establishes policies and actions relating to street improvements that can occur throughout the Downtown Area (such as sidewalk bulb-outs, suitable travel lane widths, bicycle parking, street trees, street lighting, furnishings, etc.), as well as major projects (including Center Street Plaza, Center Street Greenway and Civic Center Park, Shattuck Square, University Avenue Gateway, Shattuck Avenue, and Hearst Street). See Policy OS-1.1.

e) Evaluate street network changes from the perspective of the needs, safety and comfort of bicyclists and pedestrians, including changes to lanes and turning movements. Where accommodations for private automobiles and accommodations for pedestrians are in conflict, decisions should reflect the priority of the pedestrian. Accept that improvements may result in slowing down vehicular traffic. Reconfigure automobile traffic on Shattuck Square, so that the west side of Shattuck Square accommodates two-way through traffic, and the east side of Shattuck Square can become a slow street or plaza with a high level of pedestrian amenity.

f) Once the design of improvements is conceptually approved, private and public developers adjacent to designed improvements should implement them as part of the development project, whenever feasible and as described in Policies (see policies under Goals LU-2 and OS-3).

g) Engage merchants, property owners, transit agencies, the University and other stakeholders to emphasize Downtown as a shared destination. Work with AC Transit and other transit agencies to evaluate the impact of proposed street and street network changes on transit vehicle operations, and to identify suitable bus stop and layover locations (such as to replace those displaced by a new Center Street Plaza). Bus stops and layover locations should not degrade transit service, and should not negatively impact pedestrian environments.

Policy AC-1.2: Single-Occupant Vehicles. Discourage the use of single-occupant vehicles (SOVs) by commuters to Downtown and encourage commuting with transit, ridesharing, bicycles, and on foot.

a) Require larger development projects to provide ridesharing parking and support their on-going operations. Strive to serve subareas where ridesharing locations are not convenient by identifying potential ridesharing locations and working with ridesharing providers.

b) Promote ridesharing to and from Downtown by employers and institutions. In public parking garages, continue to discount parking prices for organized ridesharing, and provide preferential parking locations. Encourage private parking garages to make similar accommodations.

c) Strengthen parking policies that discourage all-day SOV parking while encouraging alternative modes (see policies under Goal AC-3).

d) Consistent with the Urban Environmental Accords endorsed by Berkeley, strive to reduce single occupancy vehicles (SOVs) to be no more than 40% of all commute trips by 2020. Monitor peak period trips to the extent feasible, and adjust measures to meet these targets.

Policy AC-1.3: Alternative Modes & Transportation Demand Management (TDM). New development and on-going programs should reduce Downtown car use, support alternative travel modes, and consolidate publicly-accessible parking facilities and Transportation Demand Management (TDM) programs (see requirements under Policy LU-2.1).

a) A fee requirement should be established to support alternative modes (i.e. transit, walking & bicycling) and Transportation Demand Management programs. Parking requirements for new development may be reduced by paying an in lieu fee into a fund to enhance transit, which might be contained within the Streets and Open Space Improvement Plan (SOSIP); in lieu payments for parking should be encouraged.

b) See Policy ED-12.1 – Revenues for Downtown, regarding revenues to reduce Downtown car use, while simultaneously supporting the parking needs of local merchants and cultural/entertainment uses. Consider raising on-going TDM revenues through the creation of a Downtown Transportation Benefits District.

c) Develop a finance strategy to evaluate potential transportation-related revenues and compare their financial capacity with the costs of potential Downtown improvements, maintenance and services. The finance strategy should set near-term priorities for improvements based on public input and other considerations.

d) Require that new buildings and substantial additions support alternative transportation as identified in Policy LU-2.1c. The City should help small businesses and smaller development projects qualify for discounted transit passes, such as by working directly with AC Transit or by encouraging the formation of an association assigned with this mission.

e) Develop a TDM “toolbox” for new development that explains TDM requirements, and encourages other TDM features such as: showers for bike commuters, bicycle sharing kiosks, and plug-in facilities for electric vehicles.

f) Encourage all Downtown businesses to reward customers and employees who arrive by transit, by bicycle, or on foot, or who use off-street garages instead of on-street parking, such as with merchant validation programs and other incentives.

GOAL AC-2: GIVE PEDESTRIANS PRIORITY IN DOWNTOWN, AND MAKE WALKING DOWNTOWN SAFE, ATTRACTIVE, EASY AND CONVENIENT FOR PEOPLE OF ALL AGES AND ABILITIES.

Policy AC-2.1: Pedestrian Safety and Amenities. Improve the safety, attractiveness and convenience of pedestrian routes within Downtown – and to and from surrounding areas. Encourage a wide range of pedestrian amenities to meet the needs and interests of those who live and work in and near Downtown (see policies under Goals HD-4 and in the Streets and Open Space chapter).

a) Adopt a Streets and Open Space Improvement Plan with policies and implementing

actions, including provisions for adequate sidewalk width, shortening pedestrian crossing distances at intersections, and new mid-block pedestrian crosswalks where justified by high volumes of pedestrians and a long distance between intersections.

b) To reduce pedestrian-vehicle conflicts, minimize driveway curb cuts to the extent feasible, and where they must occur: avoid making driveways too wide or creating uneven surfaces where driveways cross sidewalks.

c) Maintain sidewalks, crosswalks, plazas, and other pedestrian environments so that they are safe, clean and in good repair.

d) Regularly evaluate indicators of pedestrian safety, and adjust implementation priorities to improve pedestrian safety.

Policy AC-2.2: Universal Access. Provide safe access to all Downtown streets and pathways for people of all abilities.

a) Use regulation and incentives to require and/or encourage universal accessibility upgrades for private businesses when significant modifications to structures are made.

b) Consider grants, low-cost loans, technical assistance and/or other incentives for businesses to correct unacceptable conditions, where significant modifications to existing buildings are not expected.

GOAL AC-3: PROVIDE PARKING TO MEET THE NEEDS OF DOWNTOWN, WHILE DISCOURAGING COMMUTER PARKING AND ENCOURAGING MOTORISTS TO PARK THEIR CARS AND EXPERIENCE DOWNTOWN AS A PEDESTRIAN.

Policy AC-3.1: Effective Parking. Manage parking more effectively to promote Downtown economic vitality while simultaneously discouraging all-day parking. Parking standards should support the continued health of Downtown's retail and cultural uses.

a) Effective parking management should be encouraged by developing a consolidated Parking/Transportation Demand Management (PTDM) program. Employ pay-and-display meters and/or other technology to increase the City's ability to manage the demand for on-street parking spaces.

b) Promote efficient use of parking by using technologies that communicate the location of available parking, such as dynamic and static signage that directs motorists to where garage parking is available. Consider technologies that provide real-time information on parking space availability and location.

c) Use pricing strategies that increase the availability of on-street and short-term parking for retail and cultural uses – while simultaneously discouraging all-day parking by commuters. Increase pricing at on-street meters throughout Downtown until an acceptable vacancy rate is attained (such as a 15% vacancy rate). Authorize the Transportation Division to adjust parking rates whenever necessary to reach and maintain the established vacancy-rate target. Price public garages and encourage private parking vendors to make off-street parking more affordable and convenient relative to on-street parking, and favor short-term (less than 4 hours) over all-day use. Phase out monthly parking permits in City-owned Downtown parking facilities.

d) Encourage employers who provide free parking as an employee benefit to promote a cash allowance instead. (State law requires

Ohlone Greenway

The Ohlone Greenway stretches more than three miles from the intersection of Hearst and MLK to central Richmond. The eastern portion of the Greenway runs through land that was acquired for the construction of BART, and then runs along a former rail line right-of-way through Albany, El Cerrito, and Richmond. The path is named for the Ohlone Indians, the pre-European inhabitants of the area.

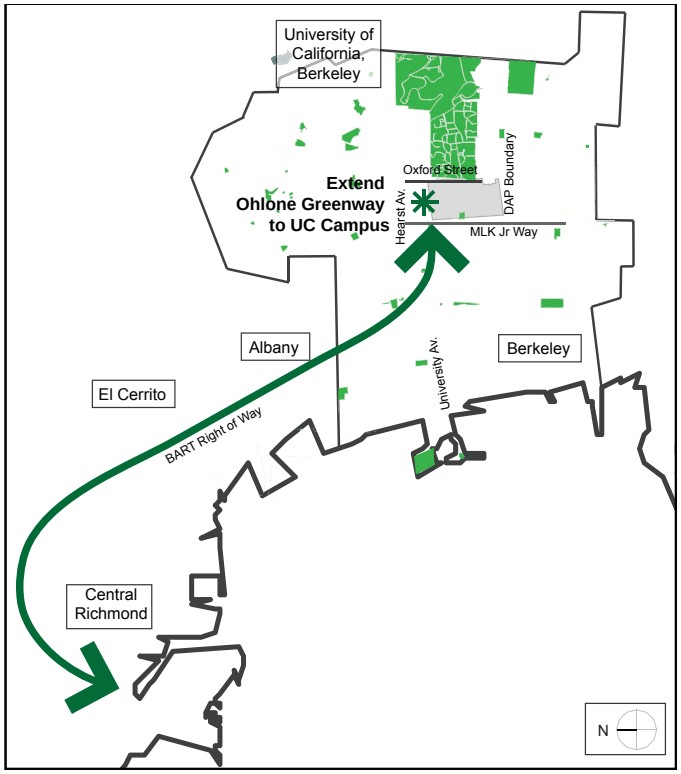

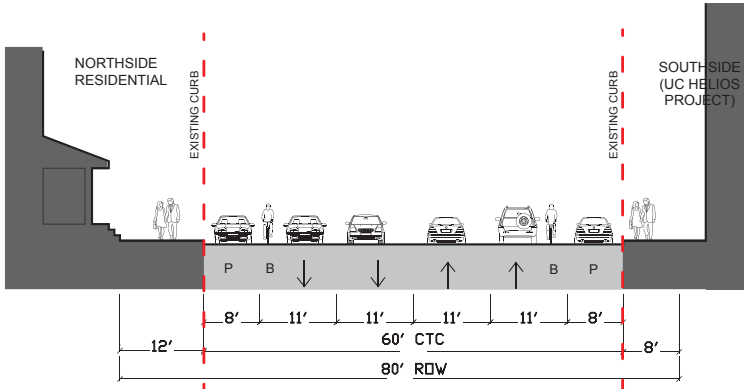

Existing: 4 Travel Lane Segment of Hearst

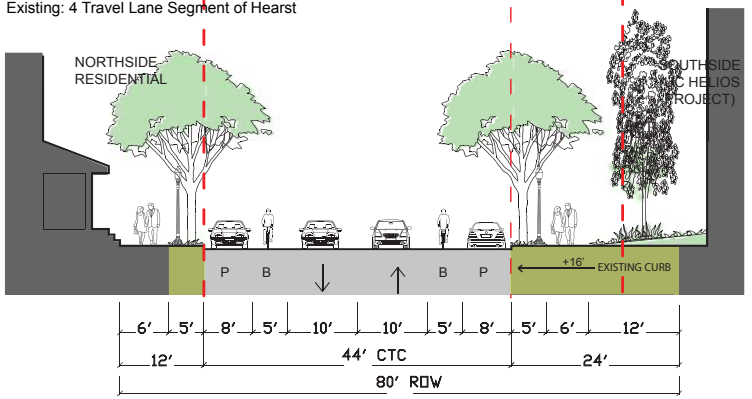

Design Concept: Travel Lanes with New Bike Lane + Landscaping

employers who subsidize employee parking to offer a cash allowance to each employee in lieu of an assigned parking space.)

e) Off-street parking spaces for new housing units shall be leased or sold separately from the residence.

f) Encourage the City Manager to phase out parking assigned to City staff for their privately-owned vehicles, and to park vehicles needed for City business in locations outside of the Downtown Area or on the upper floors of off-street facilities.

g) Continue and expand flat prepaid rates (i.e., paid upon entrance) to prevent long queues upon exiting public and private parking garages after evening performances.

Policy AC-3.2: New Parking. Provide sufficient parking for expected growth by evaluating future parking needs, funding parking facilities, and promoting alternatives to the car. In addition, replace on-street parking lost to street and other improvements within off-street garages. Consolidate parking in shared facilities to the extent possible.

a) Parking facilities should be planned as part of a Parking/TDM program to address future parking needs, replace on-street parking lost to improvements, and evaluate locations for potential parking garages, and encourage visitors to park once and experience Downtown on foot and/or via low-cost shuttles/transit (see Policy AC-4.5).

b) Allow fees to be paid in lieu of on-site parking, and apply revenues toward transit enhancements (see Policy AC-1.3). Encourage developers to pay fees in lieu of on-site parking, especially commercial projects that bring large numbers of new commuters Downtown.

c) Consider revisions to parking standards and programs to better accomplish policies of the DAP. Analyze such revisions as part of a consolidated Parking/TDM program and as a way to reduce impediments to the preservation and the adaptive reuse of historic buildings.

d) Prohibit new driveways on Shattuck and University Avenues in Downtown except when it can be demonstrated that no other site-access options exist or where other alternatives would have greater negative impacts.

e) Monitor the amount of on-site parking that new development includes and, if excessive, develop standards for maximum allowable on-site parking.

f) Expand electric car and hybrid plug-in location through standards and guidelines, and encourage their connection to local renewable energy sources.

g) New development should provide effective parking and TDM measures (see Policy LU-2.1 and AC-1.3).

Policy AC-3.3: Pedestrian Impacts. Locate and design new parking in ways that minimize negative impacts upon the pedestrian quality of Downtown (see Policy HD-4.1).

a) With new development, discourage parking on-site to increase space available for street-level retail and activity.

b) Minimize driveway curb cuts to make Downtown more safe and attractive for pedestrians. Locate, design, and size entrances and exits to parking to minimize impact on the pedestrian realm, such as through traffic management, exit mirrors, and warning lights.

Figure AC-5: First Curb Cut. *The first curb cut in the United States was pioneered by the disability rights leader Ed Roberts in 1970, and is situated on the street corner adjacent to the Wells Fargo Bank.*

Curb cuts allow someone in a wheelchair to move onto or off a sidewalk without difficulty. The Berkeley community continues to play a pivotal role in advocating for universal access by people of all abilities. Staff photo.

c) Consolidate parking to minimize visual and other negative impacts from parking. Enlarge the capacity of existing parking garages as feasible, through management practices and/or physical improvements.

d) Discourage use of more than 25% of a building's street-level area for parking. Place parking below grade when feasible. When below-grade parking is deemed infeasible, above-grade parking structures should face streets and public open spaces in ways that support pedestrian safety and activity. Surface parking should be prohibited along streets.

Policy AC-3.4: University Cooperation. Encourage the University to review existing parking programs, and work with the University in developing comprehensive parking strategies for: planning parking facilities, managing parking more effectively, and making more UC parking available to the public (see Policies AC-3.1).

a) Work with the University to coordinate optimum parking rates and locations, and possible development of shared facilities at: the DHS site, the Berkeley Art Museum and Pacific Film Archive site, the Tang site, University property west of University Hall, and the site at the corner of Oxford and University.

b) Encourage underground parking in all locations considered by UC, to maximize use of above-ground space for other uses.

c) Encourage the University to locate replacement parking for parking eliminated on campus to a Downtown site where parking can be shared, but not in excess of what is called for under UC Berkeley's Long Range Development Plan.

Policy AC-3.5: Equitable Access. Mitigate impacts of transportation measures that make access to Downtown more difficult for low-income Berkeleyans.

a) Consider provisions for transit passes, bicycles, and subsidized carsharing to low-income residents as an affordable alternative to driving to Downtown.

b) To accommodate low income Berkeley households and individuals accessing social and health services, consider transit or parking vouchers for off-street public parking facilities.

Policy AC-3.6: Residential Parking. In residential neighborhoods near Downtown where parking demand by non-residents is high, maintain an adequate supply of on-street parking for use by residents and reduce impacts of parking by non-residents.

a) Establish measures for managing parking demand by non-residents more effectively, such as: installation of metered parking, the use of residential parking permits or placing residential permit parking on one side of the street with parking meters on the other side.

b) See Policy ED-12.1 – Revenues for Downtown, regarding improvements in residential neighborhoods.

GOAL AC-4: PROMOTE TRANSIT AS AN EFFICIENT AND ATTRACTIVE CHOICE – AND AS A PRIMARY MODE OF MOTOR-VEHICLE TRAVEL.

Policy AC-4.1: Transit Priority. Promote transit as the primary mode for commuting to and from Downtown, and give transit priority over personal vehicles. Encourage use of transit by area businesses, institutions, and residents.

The City strongly supports improved local and regional transit service to and from Downtown.

a) Require that new development provides bus passes and promotes use of alternative modes (see Policies LU-2.1 and AC-1.3).

b) Work collaboratively with Downtown employers, institutions, and organizations (including major employers such as the City of Berkeley, UC Berkeley, Berkeley Unified School District, Berkeley City College, Berkeley Unified School District, Lawrence Berkeley National Laboratory, and Alta Bates Medical Center) to adopt aggressive TDM programs and facilities that reduce automobile use by staff, faculty and students.

c) Require that Downtown businesses provide bus passes to employees and pre-tax commute-by-transit vouchers. Work with businesses and institutions to expand guaranteed-ride-home programs for employees who use transit. Encourage Downtown employers to provide other subsidies for bicycling, walking and public transit use. Encourage Berkeley Unified School District and Peralta Community College to participate in such programs or to establish their own programs to reduce automobile use by faculty and staff.

d) Encourage retail, restaurant, theater, cinema, and cultural uses to promote transit, possibly by providing transit refunds or vouchers. Examine examples of transit validation programs for these uses, and consider implementation of similar programs Downtown. Encourage AC Transit, BART, and other transit providers to increase evening service to Downtown. Work with these providers to improve nighttime conditions near transit stops that affect safety, such as lighting and visual access.

Policy AC-4.2: Attractive Transit. Make transit an efficient and attractive choice by improving speed, reliability, pedestrian safety, and comfort. Improve transit options and give transit priority over personal vehicles.

a) Give consideration to transit-supportive street and facility improvements in the Downtown Area, in collaboration with AC Transit, other transit providers and community stakeholders. Implement “complete streets” concepts that enhance pedestrian and bicycle routes to transit. Other beneficial improvements might include: transit signal priority, queue jump lanes, left turn phasing, improvements to bus shelters, bus curb extensions, bus stop amenities, pre-pay fare vending machines, superior bus stop locations, concrete bus pads, and raised platforms. Address daytime and nighttime conditions that may discourage transit use.

b) Consult with AC Transit about Downtown circulation proposals that could degrade transit service, so that potential impacts can be evaluated and addressed. Street improvements should be designed to avoid an appreciable decline in bus travel times and reliability.

c) Work with AC Transit and shuttle providers to identify suitable bus stops and layover locations. Consider the integration of bus facilities within City, University, and/or private projects.

d) Avoid bus stop and layover locations that interrupt pedestrian movement or block clear views of sidewalks, plazas or storefronts. Give careful consideration to trade-offs between facilitating bus turning movements and other operations versus reductions in on-street parking supply, landscaping, and sidewalks.

e) Engage community stakeholders, especially those representing Downtown interests.

f) Work with AC Transit and shuttle providers to maintain safe, attractive and weather-protected bus stops. Encourage frequent maintenance, graffiti abatement, and the elimination of unsafe conditions. Alert responsible agencies when bus stops may be unsafe or are in poor repair.

g) Support citywide and regional efforts to improve transit service:

- Encourage AC Transit, BART, and other transit providers to improve transit reliability and shorten travel times and headways (i.e., the wait time for buses and trains).
- Encourage BART to improve the frequency of weekend service to and from Downtown, and to consider late night service.
- Encourage AC Transit to implement a pre-pay fare system and other improvements that will shorten boarding times.
- Consider the possibility of a transit fare-free zone in Downtown or a larger area, potentially funded through a local tax measure.
- Consider how enhanced bus service might be extended west on University Avenue and/or north on Shattuck Avenue, and avoid improvements that might preclude such options.
- Work with transit providers to improve access to Downtown from eastern Alameda and Contra Costa Counties, and other locations where large numbers of Downtown-bound trips originate. For example, AC Transit might consider park-and-ride facilities in locations that will encourage people who start their trip by car to transfer to transit before reaching Downtown.
- Support AC Transit and BART in their efforts to receive increased federal and state funding.
- Encourage AC Transit and BART to make transit as affordable as possible.

Policy AC-4.3: Transit Center. Improve access to BART and enhance the Downtown BART Station as a transportation hub for AC Transit and other transit providers.

a) Explore alternatives for creating a Downtown Transit Center to link AC Transit to other modes, including shuttles, taxis, bicycles and bike rentals, arrival by car, and walking. Consider how bus turn-around, boarding platforms, and visitor information facilities might be incorporated. The transit center should speed boarding and transfers, but should not be used for bus layovers. Transit center improvements should result in an inviting, pedestrian-friendly place with negative impacts from buses mitigated to the extent possible.

b) Enhance access to BART on foot and by bike (see Policy AC-4.2). Improve the BART Plaza's function as a transit hub by implementing improvements that make it more pedestrian-friendly (see Policy OS-1.1).

Policy AC-4.4: Transit and Bikes. Encourage bicycle access to Downtown for local and regional transit trips.

a) Increase high-capacity bicycle parking near BART and other major transit stops.

b) Support the expansion of the Downtown Berkeley bicycle station and high-quality bicycle storage facilities in other transit-accessible locations.

c) Encourage transit providers to expand bicycle access on transit vehicles, including increased storage on trains and buses.

Policy AC-4.5: Local Transit & Shuttle Connections. Improve transit and shuttle connections between Downtown, University destinations, and Berkeley neighborhoods, especially connections to: neighborhood commercial areas, facilities for transit-dependent residents, concentrations of potential but poorly-served riders, and areas with concentrations of single-occupancy vehicle (SOV) trips.

a) Work with AC Transit, UC Berkeley, LBNL, Alta Bates, and lifeline service to improve shuttle service and consider ways that they can:

- attract users now driving regularly to the UC campus and/or Downtown thereby reducing parking demand;
- connect multiple points Downtown with each other and with other local destinations, including Telegraph retail, north Shattuck retail, and University destinations;
- build upon existing shuttle systems to expand shuttle service sooner;
- undertake an effective public information campaign to advertise new service as it is made available; and
- schedule shuttles on regular routes and/or make them demand-responsive, depending on the needs of users.

b) Consider how Rapid Bus and other service enhancements can be extended west on University Avenue and/or north on Shattuck Avenue.

c) Consider the possibility of a transit fare-free zone in Downtown or a larger area (such as Telegraph Avenue), potentially funded through a local tax measure.

d) Collaborate with AC Transit and shuttle providers to identify and obtain funds to improve service to areas with high-concentrations of transit-dependent residents, as well as underserved areas where large numbers of commuters drive regularly to the UC campus and/or Downtown.

e) Develop a shuttle funding and operations strategy with the University. Funding sources might include:

- replacement or reassignment of some existing services;
- mitigation funds from new development;
- assessments in lieu of new parking;
- a surcharge on fees for off-street parking; a charge for multiple car ownership;
- capital grants for carbon neutral vehicles;
- jobs or work/study program funding for drivers' salaries;

- fares prepaid by institutions/employers; and/or

- a parking benefits district.

f) To the extent feasible, use low-carbon fuels and promote shuttles as a way for people to reduce their carbon footprint and meet Climate Action Plan goals.

Policy AC-4.6: Paratransit. Accommodate taxi service and on-demand transport service providers.

a) Incorporate a location for taxis when making improvements near BART.

b) Consult with on-demand transport service providers- such as public transit agencies, community groups, hospitals, and businesses, especially those serving Berkeley's disabled community- to see how their needs can be better met.

Policy AC-4.7: Events. Give priority to transit during major events so as to reduce traffic congestion, such as during Cal football games, Berkeley High School morning drop-off, cultural events, etc.

a) Work with AC Transit and other transit operators to consider how transit operations, measures, and programs might be refined to reduce acute short-term traffic congestion.

b) Pursue joint marketing campaigns with transit agencies and event sponsors promoting alternative ways to get to city events in Downtown.

Policy AC-4.8: Transit-Supportive Uses. Concentrate housing, jobs, and cultural destinations within Downtown, to be near transit, shops and amenities, while simultaneously enhancing Downtown's character and livability (see policies under Goals LU-1 and ED-1).

GOAL AC-5: MAINTAIN AND ENHANCE SAFE, ATTRACTIVE AND CONVENIENT BICYCLE CIRCULATION WITHIN DOWNTOWN, AND TO AND FROM SURROUNDING AREAS, FOR PEOPLE OF ALL AGES AND ABILITIES. PROMOTE BICYCLING DOWNTOWN.

Policy AC-5.1: Bike Network Improvements. Give bicycles priority over personal vehicles on many streets Downtown. Make bicycling safer and more convenient in and through Downtown by making improvements to Berkeley's and Downtown's bicycle network. Provide bikeways on low-speed low-traffic streets and bike lanes where appropriate. Address the needs of bicyclists of all ages and abilities.

a) Adopt a Downtown Streets & Open Space Improvement Plan with specific policies and actions relating to bike network improvements.

b) Consider locations in Downtown where bike-activated traffic lights would improve safety and convenience along streets with higher levels of bicycle use.

Policy AC-5.2: Bicycle Parking. Increase the availability of convenient, secure and attractive short- and long-term bicycle parking throughout Downtown.

a) Increase the availability of secured bicycle parking throughout Downtown, particularly in areas of high use, including bicycle parking options that are sheltered and/or attended.

b) Increase availability of bicycle racks throughout Downtown, especially where parking meter poles are removed.

c) Provide sufficient bicycle parking near transit centers and major destinations (see Policy AC-4.4).

d) Promote the creation of an at-grade attended or automated bicycle-parking service. Work with BART to consider replacing the existing bicycle station with a joint City/BART aboveground facility, perhaps in a storefront on Shattuck Avenue.

e) Require the provision of secure bicycle parking facilities by new development projects (and major renovations), both public and private.

Policy AC-5.3: Bike Sharing. Promote convenient "bike sharing" options (i.e., short-term bike rentals) and their use by employees, residents, and visitors – especially near BART.

a) Publicize available bike rentals in Downtown, such as at the Berkeley Bike Station.

b) Identify criteria for the design, program and location of new bike sharing facilities. Solicit proposals from bike share providers for facilities consistent with these criteria. Give special consideration to locations near BART.

Policy AC-5.4: Business & Institutional Support. Make it easier for Downtown employees to commute by bike, especially employees of the City, University, and BUSD.

a) Require new office and retail construction and substantial renovations to provide showers and lockers for employees, so that bicyclists can change into work clothes at their destinations.

b) Study the feasibility of subsidizing the cost of bicycles for Downtown employees. Work with Downtown employers and bicycle merchants to explore the potential for discounts for the purchase of bicycles.

c) If bike sharing is established, consider reducing the cost of bike sharing for Downtown employees and others.

d) Enhance the City's own bicycle program for City employees.

5 - HISTORIC PRESERVATION & URBAN DESIGN

5. HISTORIC PRESERVATION AND URBAN DESIGN

STRATEGIC STATEMENT

Berkeley has one of the few examples in California of a substantially intact pre-World War II downtown of its size. Sections of Downtown remain much as they were in the 1920s and 1930s. Our Downtown has an exemplary and vital heritage of historic buildings in a wide variety of architectural styles and scales. The scale, massing, and visual character of many historic buildings remain. Downtown buildings also relate to streets in traditional ways, with commercial ground floors fronting directly onto the public sidewalk and thereby maintaining continuous intimate pedestrian scale, in contrast to deep setbacks found in suburban settings.

While Downtown's historic assets are significant, Downtown is an incomplete and unfinished cityscape. It has many underused and nondescript properties, and it needs many public improvements. New development can bring many benefits, including new residents, affordable housing, environmental sustainability, and a renewed sense of vitality.

HISTORIC PRESERVATION AND NEW DEVELOPMENT

Policies of the Downtown Area Plan seek to harmonize and balance the twin goals of preserving and enhancing historic resources, and encouraging new and complementary development. It is fundamental to this Plan that, with appropriate design guidelines and regulations, both goals can be achieved and complement each other. The character of new development must be considered through the lens of good urban design and consideration for Downtown's historic settings. Context – geographic and cultural – presents critical design considerations that help lead to projects that fit the place. In addition, through continued care and investment, historic buildings and good urban design will continue to contribute continuity and character to Downtown's changing yet principled cityscape.

Preservation planning and the continued utilization of historic resources are critical in the following ways:

- Preservation helps retain a community's distinct character and sense of place, and creates a tie with the past that establishes community and builds roots. The tangible presence of historic buildings and places speaks of other times and people and enables us to chart paths to the present and future.

- Berkeley can capitalize on Downtown's potential for cultural tourism by celebrating its historic character through civic improvements and ongoing programs and activities.

- Conserving existing buildings can be part of a "green" strategy, as preservation and rehabilitation use fewer natural resources and less "embodied" energy than new construction, and keep demolition waste out of landfills.

Facing Page: *Downtown features taller buildings, including the Wells Fargo Building built in 1925 (at left), and may include new buildings of similar height or somewhat greater height in the case of hotels (at right). Images courtesy BAHA (left) and Cambridge Seven Associates (right).*

Figure HD-1: Berkeley Station Looking Southwest in 1910. *Image courtesy of BAHA.*

- Studies show that historic preservation is good for the economy and for property values.

- Older buildings tend to offer distinctive retail spaces with special facade character, taller ceiling heights, and deeper retail space.

- Older buildings provide much of Berkeley's most affordable and most family-friendly housing.

Appropriate new development and urban design policies also offer critical benefits:

- New construction can fill the gaps within our historic Downtown, heal the scars posed by unsightly properties, and strengthen and help energize the cityscape.

- New construction, and the renovation and adaptive reuse of existing buildings, can provide needed new housing.

Figure HD-2: Shattuck Avenue Looking North circa 1940. *Image courtesy of BAHA.*

- New construction, renovation, and adaptive reuse can embody and exemplify new ideas such as energy-saving designs or innovative construction techniques.

- New construction, renovation, and adaptive reuse give needed scope for the exercise of design talents and creativity.

- New construction, renovation, and reuse can help revitalize Downtown's economy by bringing people who will support local shops and cultural uses.

- Street and open space improvements can enhance Downtown, by complementing the best aspects of its present character and by offering public places for our enjoyment.

- Through fees and taxes that it generates, new development can support public street and open space improvements and help to finance affordable housing.

FIGURE HD-3: Historic Resources, Noteworthy Buildings and Potential Development Opportunity Sites

Designated Landmark or Structure of Merit
Significant per both 1993 LPC List and 1994 Design Guidelines
Building on SHRI
Other Building called Contributing or Significant by BAHA Report, 1990 Downtown Plan, LPC List, or Design Guidelines

Development Opportunity Site (indicated by heavy outline around site)
Development Opportunity Site apparently containing no Historic Resource
Civic Center Historic District and Berkeley High School Campus

As of March 25, 2009. While the map is generally accurate the status of any individual parcel should be verified. (For site-specific information see the DAP Reconnaisance Survey Matrix.)

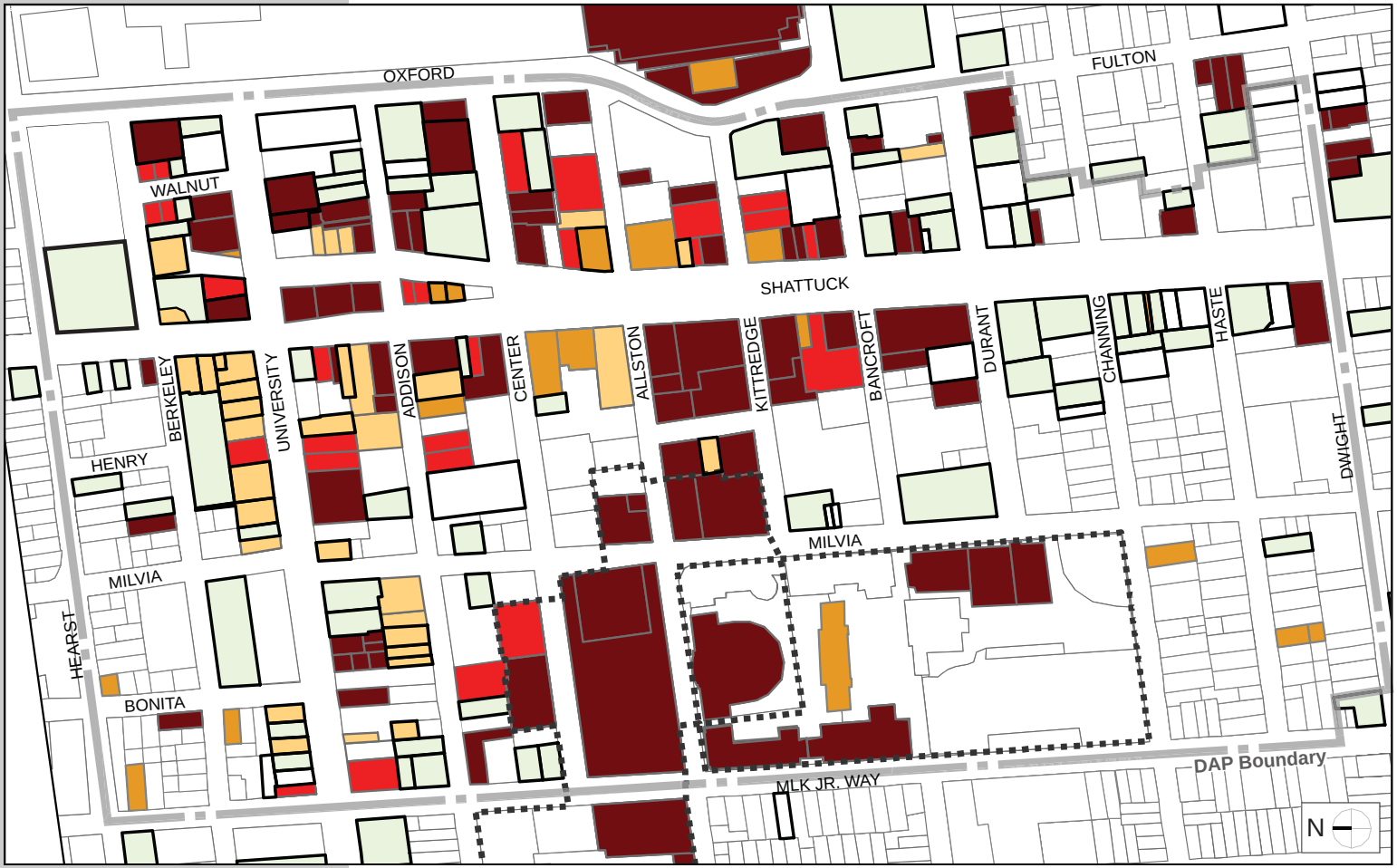

DOWNTOWN'S HISTORICAL EVOLUTION

In the mid-19th century Francis Kittredge Shattuck and George Blake acquired large landholdings, flanking today's Shattuck Avenue, that would include most of the 2011 Downtown Plan area. Downtown's early development was stimulated especially by the opening of a railroad branch line in 1876 to stations that were located at Dwight Way and at what is now known as Berkeley Square. Shattuck Avenue's unusual width accommodated the train tracks in addition to horses, carriages, and pedestrians. The City of Berkeley was incorporated in 1878, by which time most of Downtown's street pattern had been established.

In the 20th century's first three decades, dramatic growth and rebuilding were stimulated by electric rail service, which linked Berkeley to Oakland and (by ferryboats) San Francisco; by resettlement of San Franciscans to the East Bay after the 1906 earthquake and fire; and by growth of the University. There was much less development during the Great Depression, although some of Downtown's finest historic buildings such as the Public Library and the Kress building date from the 1930s.

Downtown Berkeley escaped the wholesale redevelopment that scarred many California cities during the 1960s and 1970s. Some demolition and new construction did occur along Shattuck during the BART construction era, from about 1966 to 1973, when two early-1900s large structures at Shattuck and Center were torn down and replaced by the present high-rise Great Western building and suburban-style Bank of America building. But recent development has occurred mainly on side streets east and west of Shattuck, or on Shattuck's lower portion south of Durant. The scale, massing, and visual character of most of Shattuck's own frontages – and many other parts of the plan area – remain much as they were in the 1920s or 1930s. Downtown's character is largely due to the fact that so many of its buildings were constructed between 1900 and 1941 and so many of them have basically retained their historic appearance. They also relate to the street in traditional urban ways in keeping with the character of their time.

PRESERVATION CONTROLS AND DESIGN GUIDELINES

Partially in response to the demolition of some important historic buildings in Downtown, the City adopted the Landmarks Preservation Ordinance (LPO) in 1974. This ordinance authorizes the Landmarks Preservation Commission (LPC) to designate properties as Landmarks, Structures of Merit, or Historic Districts and gives it regulatory power over the properties it designates. Many properties within the expanded Downtown Plan area have been designated as Landmarks or Structures of Merit.

Nine properties (all of them also City-designated Landmarks) have gone through the separate process to be individually listed on the National Register of Historic Places.

The City has under the LPO designated the Civic Center Historic District, which is also listed on the National Register. The high school's campus constitutes the Berkeley High School Historic District, which is on the National Register but has not been designated as a district under the LPO.

In 1994 the Planning Commission adopted "Downtown Berkeley Design Guidelines". This document has continued to provide valuable guidance on diverse aspects of both alterations and new construction.

SURVEYS AND LISTS

Several surveys of historic resources have been conducted for Downtown.

In 1977-1979 the Berkeley Architectural Heritage Association (BAHA) in conjunction with the City, with grants from the State Office of Historic Preservation and the San Francisco Foundation, did a well-regarded, representative but not exhaustive survey and documentation of historic resources in Berkeley. It gathered significant information on many Downtown buildings.

In 1987 BAHA assembled available information on Downtown historic resources into a report entitled "Historic Survey of Downtown". The report included maps, one of which showed properties it classified as:

- "City Landmarks" (and in some cases also "National Register"),
- "Included on State Inventory [but not landmarked]," or
- "Contributing."

"Contributing" properties were defined in BAHA's 1987 report as "Properties [that] could be considered contributing to the existing fabric of downtown by virtue of age, scale, height, massing, materials."

The 1990 Downtown Plan referenced BAHA's "Historic Survey of Downtown" report, and included a map with three resource categories:

- "Landmark Building – City and/or National Register,"
- "Significant Structure (BAHA)," or
- "Contributing Structure (BAHA)."

In 1993 the Landmarks Preservation Commission adopted a list entitled "Historically Significant Buildings in the Downtown" that "have been either officially designated City of Berkeley Landmarks or appear to be eligible for designation, based on preliminary research...because of their cultural, architectural or historic contribution to the city, state or nation".

The 1994 Downtown Berkeley Design Guidelines contains lists of "Landmark Buildings" and "Significant Buildings," and a map depicting these.

In 2006, Architectural Resources Group (ARG) was selected by the City to evaluate and advise regarding historic resources in the expanded Downtown Area. ARG produced a set of "Context Statements," organized by historic themes such as "Transportation," "Commercial Architecture," "Residential Development," and "Health and Medicine." ARG also conducted a "Reconnaissance Survey" involving roughly 500 structures within the Downtown Area, as well as about 100 located just outside its boundaries. ARG provided a preliminary evaluation of the integrity of potential historic resources.

SUMMARY MAP

Figure HD-3, Historic Resources, Noteworthy Buildings and Potential Development Opportunity Sites, provides a partial summary of the overall situation as of March 2009. It indicates the following classes of individual properties:

- "Designated Landmark or Structure of Merit." This includes the properties so designated by March 2009.
- "Significant per BOTH 1993 LPC List and 1994 Design Guidelines." These

are properties (other than those that have been designated as Landmarks or Structures of Merit) that were included in the 1993 LPC list of significant buildings as well as in the 1994 Design Guidelines' list of significant buildings.

- "Building on the SHRI." This consists of buildings (other than those in the map's above two categories) that were recorded by the State Historic Resources Inventory of 1977-1979.

- "Other Building Called Contributing or Significant by BAHA Report, 1990 Downtown Plan, LPC List, and/or Design Guidelines." Many of these are buildings were identified as "contributing" by the 1990 Downtown Plan.

- "Development Opportunity Site Apparently Containing No Historic Resource." The mapping of these sites is tentative and illustrative. Nearly all of them involve one-story buildings, parking lots or other open uses, or vacant land. A few properties with two-or-more-story buildings are shown in special cases, including some buildings that are very near the BART station or that have serious seismic problems.

Figure HD-3 also depicts the boundaries of the Civic Center Historic District and the Berkeley High School Historic District.

In the future, additional properties will be designated or documented as historic. On the other hand, some of the properties that were noted as "contributing" or "significant" only by the 1987 BAHA report and/or 1990 Downtown Plan may – upon further analysis – be deemed to be not historic.

SUBAREAS AND CONTEXTUAL DESIGN

The cityscape of Downtown contains numerous and diverse subareas. Some of them have a strong visual identity, and these involve noticeable concentrations of historic buildings. Downtown's most important historic subarea generally includes the buildings along Shattuck Avenue from about University to Durant, as well as some buildings on side streets. Despite some unfortunate remodelings, this "main street" has retained its basic visual character. Another particularly important historic subarea is the Civic Center.

Some other parts of Downtown contain fewer historic buildings and lack a strong visual identity. Substantial demolition and rebuilding has occurred since 1950 along many side streets, where parking lots and other underutilized sites interrupt the urban fabric.

A balanced urban design strategy should include both preservation and infill, and should:

- conserve the character of subareas that have a strong historic identity, while recognizing that sensitive infill development and, in appropriate cases, additions to designated Landmarks can occur; and

- channel much of Downtown's new development into sections now lacking a strong visual identity.

The answer to "What should a new building look like?" will vary from place to place.

Two different urban design approaches are needed: one for subareas that have a strong historic character, and one for Downtown development outside those subareas.

In subareas where historic resources are concentrated, designers should pay special attention to a project's context, including the character of adjacent properties and the subarea as a whole. The Downtown Design Guidelines should be strengthened to better protect and reinforce the overall character of these subareas. In addition, the Landmarks Preservation Commission should evaluate subareas, including residential ones, to determine whether any additional subareas should be designated as Historic Districts. Recent years' additions to the Berkeley Main Library and the Francis K. Shattuck Building (at 2100 Shattuck) illustrate how sensitive design and development can both respect and enhance a historic subarea.

For subareas without historic character, historic evaluations, design review, and landmarking should be used to protect individual historic buildings and the general Downtown cityscape, while allowing for a lively variety of good architecture.

In all commercial and mixed-use subareas, the Downtown Design Guidelines should be amended and applied to attract demographic diversity, encourage economically viable retail space, provide on-site open space, mitigate impacts from parking garages, promote public safety, and promote resource-efficiency and sustainable practices (see Goal HD-4). Development should reinforce the character of Downtown's commercial and mixed-use streets by bringing buildings up to the sidewalk, maintaining continuous storefronts, continuing dominant rhythms for structural bays or bay windows, and continuing dominant cornice lines. While contextual design can be perceived as limiting, solutions can be highly creative.

URBAN DESIGN THROUGH BUILDING STANDARDS AND PUBLIC IMPROVEMENTS

DAP urban design objectives should inform zoning regulations, not the least of which address building heights, setbacks, and street-level uses. New "character-based" provisions should spell out desirable and measurable urban relationships, such as the ways that buildings should face streets and make them more active, safe, and attractive.

Improvements to Downtown's public realm of streets and open spaces are also vital. Public improvements should be appropriate to Downtown's historic settings and enhance Downtown as a place to live, work, shop, learn, or play (see Streets and Open Space chapter).

THE UNIVERSITY'S ROLE

The University, as with any developer within Downtown, should support urban design objectives through its development, to the joint benefit of town and gown. UC development should be integrated closely and sensitively into the traditional urban fabric of Downtown.

Where it owns historic buildings, the University should maintain the significant parts of these buildings' character and integrate any remodeling and/or additions following the Secretary of the Interior's Standards. Where it plans for new buildings, the University should itself include suitable landscape features that relate Downtown to the main campus's green features.

Furthermore, significant open space and streetscape opportunities exist for coordinating City actions and University actions. One such opportunity is to reduce the number of auto lanes on the east-of-Shattuck segment of Hearst Avenue, create bicycle lanes there, and provide truly substantial adjacent landscaping (see what the Streets and Open Space chapter says about extending the Ohlone Greenway).

GOALS, POLICIES & ACTIONS

GOAL HD-1: CONSERVE DOWNTOWN'S HISTORIC RESOURCES AND UNIQUE CHARACTER AND SENSE OF PLACE.

Policy HD-1.1: Historic Buildings & Sites. Preserve historic buildings and sites of Downtown, and provide where appropriate for their adaptive reuse and/or intensification.[2]

a) Retain Landmarks and Structures of Merit in Downtown. Designate, where appropriate, additional properties as Landmarks or Structures of Merit.

b) When evaluating potential modifications, adaptive reuse or intensification of designated or sufficiently documented historic resources, in addition to applying the Landmarks Preservation Ordinance, the proposed work must also be evaluated for conformance with the Secretary of the Interior's Standards for the Treatment of Historic Properties with Guidelines for Preserving, Rehabilitating, Restoring, and Reconstructing Historic Buildings. Where applicable, the Secretary of the Interior's Standards for the Treatment of Historic Properties with Guidelines for the Treatment of Cultural Landscapes, must also be applied. At a minimum, historic facades should be maintained and/or rehabilitated and the scale and character of additions must be compatible with the historic building.

c) For the most common practices and alterations, compile reference materials that describe appropriate maintenance and façade improvements document, and where additional information can be obtained. Develop materials using community participation. Make these materials available to property owners, contractors, and architects.

Figure HD-4: Adaptive Reuse & Intensification. *The bottom three stories of the Francis K. Shattuck Building were built in 1901 and were renovated in 2000 at the same time as when a new fourth story was added. Staff photo*

[2] *Additional analysis will be needed to determine with certainty the merit of resources that were noted as "Contributing" (and in some cases noted as "Significant") in the 1990 Plan but that have not been designated as Landmarks or Structures of Merit, or documented as historic resources. Ongoing efforts and analysis may elevate some of these to be designated Landmarks or Structures of Merit. Other undesignated properties that were noted as "Contributing" or "Significant" in the 1990 Plan may be deemed to be not historic after evaluation required under CEQA and vetting through local procedures.*

Figure HD-5: Historic Context & Green Features. *The Fine Arts Building furthers a tradition of Art Deco buildings Downtown, and incorporates in a sympathetic way green features for energy efficiency, such as light shelves that bounce daylight deeply into interior spaces. Staff photos*

d) Allow flexibility in parking and other standards, such as exemption from on-site open space requirements, when such buildings are substantially and appropriately preserved or restored as part of a development project. Review and, if necessary, revise standards that may discourage historic rehabilitation and adaptive reuse. Identify potential sources of financing, tax relief (such as through the Mills Act), grants, and a full range of other incentives and resources for historic preservation, such as those relating to accessibility and seismic upgrading. Provide this information to owners of historic resources (see Policies ES-4.1, LU-2.1 and LU-4.3).

Policy HD-1.2: Evaluation of Potential Resources. Encourage historic resource surveys evaluating properties that may qualify as a Landmark or Structure of Merit – especially on underutilized parcels that are potential sites for future development.

a) Complete a historic resources survey for Downtown with information on significant building and site attributes, such as: building age, dates of alterations and/or additions, architect and/or builder, architectural integrity, building height. Also cite historic registrations and/or designations, and classifications from prior surveys and previously adopted plans. Update this survey as construction or demolition occurs. Use the historic resources survey as an additional tool for evaluating resources that may qualify as a Landmark or Structure of Merit, especially those called out as historic or potentially historic in previous plans and surveys. Update this survey as construction or demolition occurs.

Policy HD-1.3: Repairs & Alterations. When substantial repairs or alterations are proposed for buildings over 40 years old, the City will encourage the restoration and repair of any lost or damaged historic features when feasible and appropriate.

a) Allow flexibility in parking, open space, and other standards (see Policies ES-4.1, LU-2.1 and LU-4.3).

b) Evaluate and, if needed, strengthen recommendations relating to substantial alterations contained within the Downtown Design Guidelines.

c) Encourage property owners, developers, and other stakeholders to use archives and other resources to guide the design of appropriate restorations and repairs. Support the maintenance of and encourage public access to archives with information on older Downtown buildings.

Policy HD-1.4: Public Awareness. Enhance community awareness of Downtown's unique history and architectural heritage.

a) Use public communications to promote Downtown's history and architectural heritage. Refer users of the City's web pages to materials of interest at the City's libraries.

b) Refine Downtown's "Historic Context Statements" (prepared in 2007) for the use and enjoyment of a general audience. Make it available at a nominal price. In this publication, use the historic resources database and add maps to describe Downtown's historic contexts.

c) Work with the Berkeley Architectural Heritage Association (BAHA) to update and expand its "Downtown Walking Tour" brochure. Encourage distribution of this brochure by the Downtown Berkeley Association, the Berkeley Convention and Visitors Bureau, UC Berkeley, and other organizations.

d) Promote the use of plaques, signage, murals, and other ways to increase citizen awareness of Downtown's history.

e) Encourage invited artists to install art in Downtown to refer to Downtown's historic features and events.

Policy HD-1.5: Residential Character. Conserve the scale of residential-only neighborhoods within the Downtown Area, and reduce development pressures that lead to the loss of older buildings that contribute to the overall character of these neighborhoods (see policies under Goal LU-4).

GOAL HD-2: ENHANCE AREAS OF SPECIAL CHARACTER IN DOWNTOWN, SUCH AS CLUSTERS OF HISTORIC RESOURCES.

Policy HD-2.1: Special Subareas. Identify areas with special character that might be highlighted with streetscape improvements and other public and private design features.

a) Recognize subareas having a unique and/or historic character by making street and open space improvements that reinforce the character of these subareas – while also encouraging overall design continuity for some features throughout Downtown.

Policy HD-2.2: Historic Subareas. Protect and reinforce the character of discrete subareas where historic resources are concentrated, while also recognizing that sensitive change may occur within such subareas. Make sure that within subareas where historic resources are concentrated, building alterations, new construction and public improvements are designed with particular concern for compatibility with their surroundings.

a) The Landmarks Preservation Commission may designate one or more historic subareas as Historic Districts to protect historic resources and promote compatible new development – while acknowledging the importance of creativity, and continued growth and increased building densities in Downtown's mixed-use areas.

   - Newly designated Historic District should be accompanied by development design guidelines to describe how new development can complement the District's historic character.

   - Encourage the analysis of known and potential historic resources as a part of considering Historic District designation(s) by the Landmarks Preservation Commission.

   - Consider creating a "Shattuck Avenue Historic District" that would generally

include buildings along Shattuck Avenue, between University Avenue and Durant Avenue.

- Use criteria pertaining to historic district designations in Berkeley's Landmark Preservation Ordinance (LPO) and applicable guidelines in the National Register Bulletin "How to Apply the National Register Criteria for Evaluation".

b) Evaluate and, if needed, strengthen the existing Downtown Design Guidelines to encourage designs that are contextual to subareas where historic resources are concentrated (see Figure HD-3, Historic Resources, Noteworthy Buildings and Potential Development Opportunity Sites). Use available survey findings to inform this process.

GOAL HD-3: PROVIDE CONTINUITY AND HARMONY BETWEEN THE OLD AND THE NEW IN THE BUILT ENVIRONMENT.

Policy HD-3.1: Contextual Design. To promote continuity between old and new, new construction and building alterations should meet streets and public spaces in contextual ways that line streets with building streetwalls and support a pedestrian-oriented public realm.

a) Review and, if needed, strengthen the Downtown Design Guidelines to further encourage continuity and harmony between old and new construction. Promote ways to complement Downtown's historic context through: materials, cadence/modulation, color, fenestration & entry patterns, cornice lines, massing, roof form, building "build-to lines," and other appropriate architectural devices.

b) Consider new and/or revised Zoning standards and Design Guidelines that will help support and maintain Downtown's traditional main-street character. Specifically, modify the Zoning provisions and Design Guidelines to better address continuity and relationships between buildings (see Policy HD-4,1).

c) Amend the Downtown Design Guidelines to address how taller buildings can be made compatible with Downtown's context and historic resources (see policies under Goal LU-4).

Policy HD-3.2: Continued Variety. Recognizing building height, massing and scale, allow for continued variety that respects Downtown's context.

a) The review of development proposals, and resulting refinements, should consider Downtown's traditional context and respect Downtown's historic resources while also considering DAP policies relating to building height and envelope (see Land Use chapter).

GOAL HD-4: IMPROVE THE VISUAL AND ENVIRONMENTAL QUALITY OF DOWNTOWN, WITH AN EMPHASIS ON PEDESTRIAN ENVIRONMENTS THAT ARE ACTIVE, SAFE AND VISUALLY ENGAGING. ENCOURAGE APPROPRIATE NEW DEVELOPMENT DOWNTOWN.

Policy HD-4.1: Pedestrian-Oriented Design. Improve the pedestrian experience and the aesthetic quality of Downtown's environments through appropriate design. New construction and building alterations should promote pleasing public open spaces and streets with frequent street-level entrances and beautiful facades. In commercial areas, buildings should encourage activity along the street and generally maintain the urban tradition of no street-level setbacks.

a) Continue to apply the Downtown Design Guidelines to new development and building alterations, and strengthen them to:

- include contextual provisions specific to where historic resources are concentrated;
- help attract a variety of people to live Downtown through the design of appropriate multi-family housing;
- encourage economically viable and physically adequate retail spaces (see Policies ED-1.3 and ED-1.6);
- better guide the design of on-site open space, including publicly accessible courtyards, plazas, and midblock walkways, and the inclusion of ecological site features (see Policy OS-3.1);
- address the design and adequacy of open space for residents;
- mitigate potential impacts of parking garages on streets and publicly accessible open spaces;
- provide adequate lighting and safety features in garages, in bus shelters and at bicycle parking;
- promote resource-efficient design and emerging sustainability practices (see Environmental Sustainability chapter); and
- encourage on-site greenery and ecologically beneficial features (see policies under Goals ES-5 and OS-2).

b) Consider new and/or revised development standards that will help promote active, interesting and pleasing pedestrian environments. Specifically, modify the zoning code to better address issues of continuity, compatibility, sustainability, and the special existing qualities of Downtown, such as: frequent building entrances, street-level transparency/windows, on-site open space, etc. Emphasize measurable standards that are easy to understand and apply. Zoning provisions should be developed with extensive input from the public.

c) Evaluate and improve public signage to reduce visual clutter and help visitors navigate Downtown (see Policy ED-1.12).

d) Encourage outdoor dining, street fairs, and other beneficial yet limited use of public space by private concerns (see policies under Goal ED-1)

e) Establish new and enhance existing convenience facilities including publicly accessible restrooms and drinking fountains (see Policy OS-4.3).

Policy HD–4.2: Solar, Visual & Wind Impacts. Design and position new buildings to avoid significant adverse solar-, visual- or wind-related impacts on important public open spaces. Also provide for adequate natural light in residential units through appropriate building form (see Policies ES-3.3 and LU-4.2, and Table LU-1).

a) Strengthen standards and guidelines to better address potential solar access and wind impacts.

b) For buildings exceeding 85 feet, use solar, visual and wind simulations to evaluate and refine design alternatives.

Policy HD-4.3: Urban Open Spaces. Create, enhance and maintain streets, plazas, midblock open spaces, and other urban open spaces to enhance the pedestrian environment and in-

crease the number of people who will use Downtown. The design of streets and open spaces should complement the character of Downtown as a whole and the character of nearby architecture – especially in subareas where historic resources are concentrated (see Policy OS-1.1).

Policy HD-4.4: Design Creativity & Excellence. Continue Berkeley's tradition of architectural excellence. Support design creativity during the development approval process and in the resulting construction. All new construction and building alterations should be of the highest quality and promote sustainability (see policies under Goal ES-4).

a) Strengthen the existing Downtown Design Guidelines to:

   - further promote excellence in design;
   - encourage visually interesting buildings;
   - promote appropriate methods for intensification and adaptive reuse (see Policy HD-1.1);
   - encourage architectural and site features that use durable materials and are detailed to be long-lasting promote excellence in design;

b) Promote and, where appropriate, require buildings that have resource-efficient design and emerging sustainable design practices (see Policies ES-4.1 and ES-4.4).

GOAL HD-5: ENHANCE AND IMPROVE THE PHYSICAL CONNECTION BETWEEN DOWNTOWN AND THE UNIVERSITY OF CALIFORNIA.

Policy HD-5.1: Appropriate Buildings. Encourage the University to use the Downtown Design Guidelines and Downtown Area Plan to guide the character and scale of its future development. Strongly encourage the University to design buildings that are appropriate to Downtown and make streets that abut University property pedestrian-friendly, in a manner required of any Downtown developer. Along street frontages of University buildings Downtown, the ground floor should be pedestrian-friendly and have windows and entrances, and avoid blank walls. Encourage active street-level uses. Provide retail or other active public-serving uses along Shattuck Avenue and University Avenue (see policies under Goal LU-6).

a) Encourage the University to use the Downtown Design Guidelines and Downtown Area Plan to guide the character and scale of its future development.

b) Encourage the University to make development at the east end of University Avenue (between Walnut and Oxford) a priority to bring more retail and pedestrian activity, and for the creation of an important "Gateway" for persons arriving to the Campus or Downtown.

c) Active pedestrian-friendly ground floor uses should be maintained on all three sides of the proposed new Berkeley Art Museum and Pacific Film Archive (BAM/PFA). The proposed primary entry of the museum should be located on Center Street, with a secondary entry provided from Oxford or the corner of Oxford and Addison. Consider modulated edges and pockets of open space. Loading docks should be carefully designed to contribute positively to the pedestrian environment.

Policy HD-5.2: Public Improvements. Encourage the University to enhance streets and public open spaces in Downtown (see Streets and Open Space chapter). Urge the University to make substantial and fair contributions for street improvements adjacent to their properties, and engage the University on how to fund other Downtown improvements.

a) Urge the University to make substantial and fair contributions for street improvements adjacent to their properties.

b) Work in partnership with the University to implement the Streets & Open Space Improvements Plan (see Policy OS-1.1), especially in locations of mutual interest. Engage the University on how to fund improvements benefiting all of Downtown.

c) Encourage University efforts to enhance open spaces along the Oxford-Fulton edge of the main campus, including "the Crescent" and the new open space referred to as "Kittredge Glade" in UC Berkeley's 2020 Long Range Development Plan.

d) Celebrate the seam between the park-like campus and the urban Downtown. Partner with the University on the design and implementation of Oxford-Fulton as a green boulevard, through both street improvements and active building fronts.

e) Encourage the University to help extend the Ohlone Greenway along its Hearst Avenue frontage.

f) Maintain public access along the Walnut Street passage between Hearst and Berkeley Way.

g) Encourage midblock pedestrian connections between University Avenue and Center Street, as part of UC development.

Policy HD-5.3: Historic Buildings. Encourage the University to respect historically important buildings, and strive to integrate them within its development.

a) When proposed UC development includes or adjoins historically important buildings, consistent with provisions of the UC Berkeley 2020 Long Range Development Plan, the City expects that the University will consult early in the development design process with appropriate City entities, and use the Secretary of the Interior's Standards.

b) Encourage the University to preserve a meaningful portion of the landmarked garage building and forecourt at 1952 Oxford Street, and integrate it within future development.

6 - STREETS & OPEN SPACE

6. STREETS AND OPEN SPACE

STRATEGIC STATEMENT

Benefits from High-Quality Streets and Open Space. Downtown streets and open spaces provide Berkeley with important public gathering places. Public spaces support Downtown's continuing role as Berkeley's social, cultural and economic center. Parks, plazas, and streets make Downtown more livable, enhance connected watersheds, and promote economic development. The physical and psychological health of residents and workers depend on the availability of green and attractive open spaces. Streets and open spaces provide places to relax and rejuvenate.

Well-designed streets and public open spaces promote social interaction and connections, and can help Downtown become a more inviting and livable place. In these places, people of all ages can come together to celebrate, debate, and participate in the choreography of urban life.

The economic health of Downtown also depends on the quality of its pedestrian environments. Downtown must compete among other commercial and cultural destinations. Inviting and interesting public places can give Downtown a special advantage.

Facing Page: *Civic Center Park is the largest public open space in the Downtown Area and is used for rest, recreation, festivals, and political protests (Also shown is Old City Hall that lies just outside of the Downtown Area.). Staff photo*

Parks, plazas, and streets should reflect the highest aspirations of a community. With thoughtful design and careful programming, streets and open space address complex functional challenges relating to transportation, ecological restoration, regular and occasional activities, and community life. Benefits of well-designed public spaces include:

- new recreation opportunities, whether to jog around a park or enjoy ice cream on the grass;
- accelerated economic revitalization by making Downtown a more attractive destination;
- increased tourism if Downtown's open spaces are remarkable, such as by promoting sustainability with innovative features; and
- improved water quality, by filtering polluted "urban runoff" while simultaneously beautifying Downtown.

Pedestrian-friendly streets encourage higher levels of physical activity, especially when paired with local destinations such as shops and restaurants. Communities with inviting sidewalks, safe bike lanes, nearby parks, and pedestrian amenities support active living. Walkable streets improve physical health, reduce mental stress, and increase social interaction.

Parks and plazas also promote physical activity when they are nearby. Open spaces and play areas are especially important for children because early habits influence health later in life. Active lifestyles also benefit elderly persons by helping to maintain mental acuity, physical abilities, and healthy hearts.

The Trust for Public Land's 2006 white paper "The Benefits of Parks" cites concrete reasons to create and enhance parks, plazas, and walking environments, including:

- increased physical activity and perceived energy;
- lower rates of obesity, heart disease, and diabetes;
- decreased levels of anxiety;
- increased mental alertness and cognitive performance; and
- cooler temperatures on hot days.

Streets & Public Open Space. Downtown contains significant open spaces, but needs more. Ideally, a park or plaza should be within walking distance of every Downtown residence. Civic Center Park is Downtown's largest open space and was recently improved to add a tot lot and skateboarding area. Berkeley High School's track provides opportunities for community recreation when it is not being used for School activities. BART Plaza (also known as Constitution Square) serves Downtown and received a grant in 2010 to improve its function as a transportation hub and community open space. "The Crescent" on the UC Campus offers a large grassy slope.

Street right of ways are themselves valuable public open spaces and determine the character of urban places in large part. The City has direct control over streets and can, through its investments, dramatically transform Downtown. Street rights-of-way serve many functions. Not only do they move traffic, bicycles and pedestrians, but they are also vital for supporting community life. Attractive, beautiful, active streets support abutting uses and help make Downtown a commercial and cultural destination. Wide sidewalks, frequent street trees, pedestrian-scaled lighting, and beautiful landscaping also promote Downtown as a highly livable residential neighborhood. Enhanced pedestrian environments also make transit use more attractive.

There are many opportunities for street and open space improvements throughout Downtown which are addressed in the ***Downtown Streets & Open Space Improvement Plan (SOSIP)*** draft that was developed by a Subcommittee of interested Commissions and was recommended to City Council for adoption in September 2010.[3]

Significant improvements can be made in the streetscape by reducing travel lanes or reconfiguring parking. Center Street, Shattuck Avenue, Hearst, and the east end of University Avenue have great potential for being remade as exceptional pedestrian-friendly places. In addition, improvements along Milvia and Shattuck can support bicycling in and through Downtown.

Establishing a consistent design for street and open space features, such as light poles and street furniture, can help give Downtown a stronger sense of identity and complement its historic setting. There are also opportunities to accentuate the character of distinct subareas within Downtown, such as has been done for the "Arts District" along Addison Street and the Civic Center Historic District.

Street trees and landscaping play a critical role in making downtown's more attractive and invit-

[3] *The draft SOSIP is expected to be before City Council around the same time as, or soon after the 2011 DAP.*

FIGURE OS-1:
Major Projects for Streets and Open Space

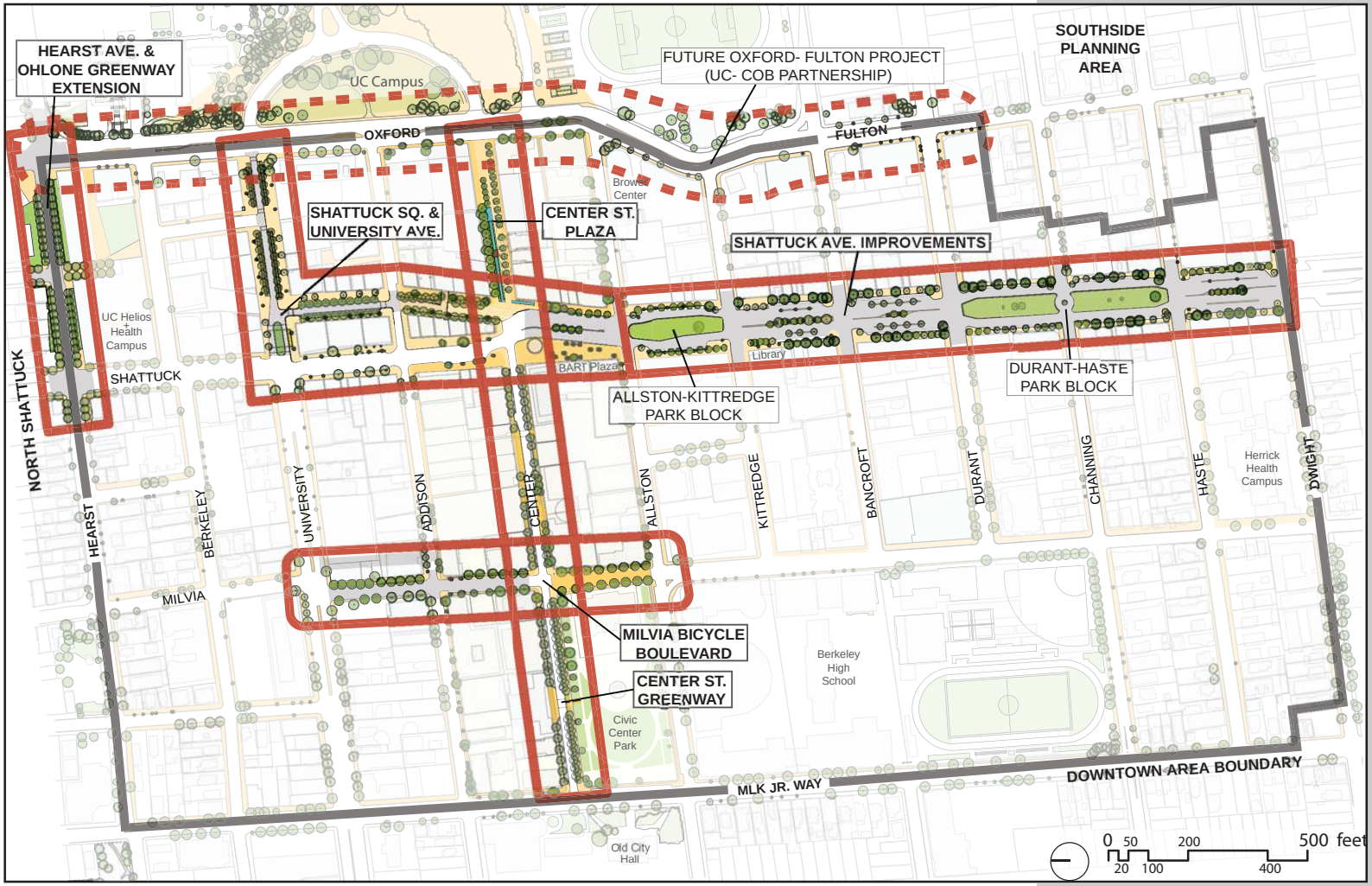

See Streets & Open Space Improvement Plan (SOSIP).

ing. People derive psychological benefits by having access to green spaces and feeling a connection with nature. Street trees also eliminate heat from unshaded asphalt, thereby reducing smog and respiratory ailments.

Streets and opens spaces will need to be carefully designed and well programmed, however, in order to maximize benefits, discourage unwanted behavior, and avoid excessive costs. Taken as a whole, parks and plazas should meet the needs of people of all ages, and encourage their use by a broad cross-section of the community. Downtown open spaces can offer modest recreation options, locations for community events, and a chance to rest outdoors.

New development can help to finance street and open space improvements, and can add areas for people to enjoy through publicly-accessible open space on private land.

Open Spaces on Private Property. Downtown open spaces also include plazas, courtyards and walkways on private land. Streetside plazas provide active gathering places connected to public life. Midblock courtyards offer intimate and protected environments that complement the bustle of streets and streetside spaces. Midblock walkways provide "short cuts" that make Downtown more walkable.

Open space can also be shared among residents within a building or complex of buildings. Shared open spaces include courtyards and roof gardens that offer protected spaces for the enjoyment of residents.

Watershed Health & Green Infrastructure. Streets and open spaces, both public and private, can enhance the health of the watershed to which Downtown is attached. "Green infrastructure" features like bio-retention basins and permeable paving treat pollutants in urban runoff before they head downstream. Features can also retain rainwater, thereby reducing peak stormwater runoff volumes and rates. In addition, green infrastructure features can make Downtown more attractive by adding distinctive landscaping, special pavers, and "rain gardens" where small amounts of rainwater are intentionally gathered. Landscaping should be designed to conserve water, however, through the use of drought resistant plants and low-water irrigation systems. Greenery and green infrastructure give subtle reminders that – even in urban areas – we are connected with nature.

GOALS, POLICIES & ACTIONS

GOAL OS-1: ENHANCE PUBLIC OPEN SPACES AND STREETS TO BENEFIT PEDESTRIANS, IMPROVE DOWNTOWN'S LIVABILITY, AND FOSTER AN EXCEPTIONAL SENSE OF PLACE. IN PARTICULAR, CREATE NEW PUBLIC GATHERING PLACES THAT SUPPORT NEARBY USES AND DOWNTOWN AS A DESTINATION.

Policy OS-1.1: Streets & Open Space Improvements. Make significant additions and improvements to Downtown's parks, plazas, and streets to be aesthetically pleasing, and support pedestrians and abutting uses. Use consistent features to help make Downtown distinctive. Special subareas and conditions may call for unique treatments. Emphasize the creation and enhancement of public gathering places.

a) Adopt a Streets & Open Space Improvements Plan (SOSIP) to guide the comprehensive design of significant positive alterations and additions to Downtown's parks, plazas, and streetscapes. The SOSIP will identify

Potential features

- Rain Garden/ Swale Opportunity
- Permeable Paving Opportunity
- Pipe Connections
- Outflow From Area

FIGURE OS-2: Green Stormwater Infrastructure Concept.

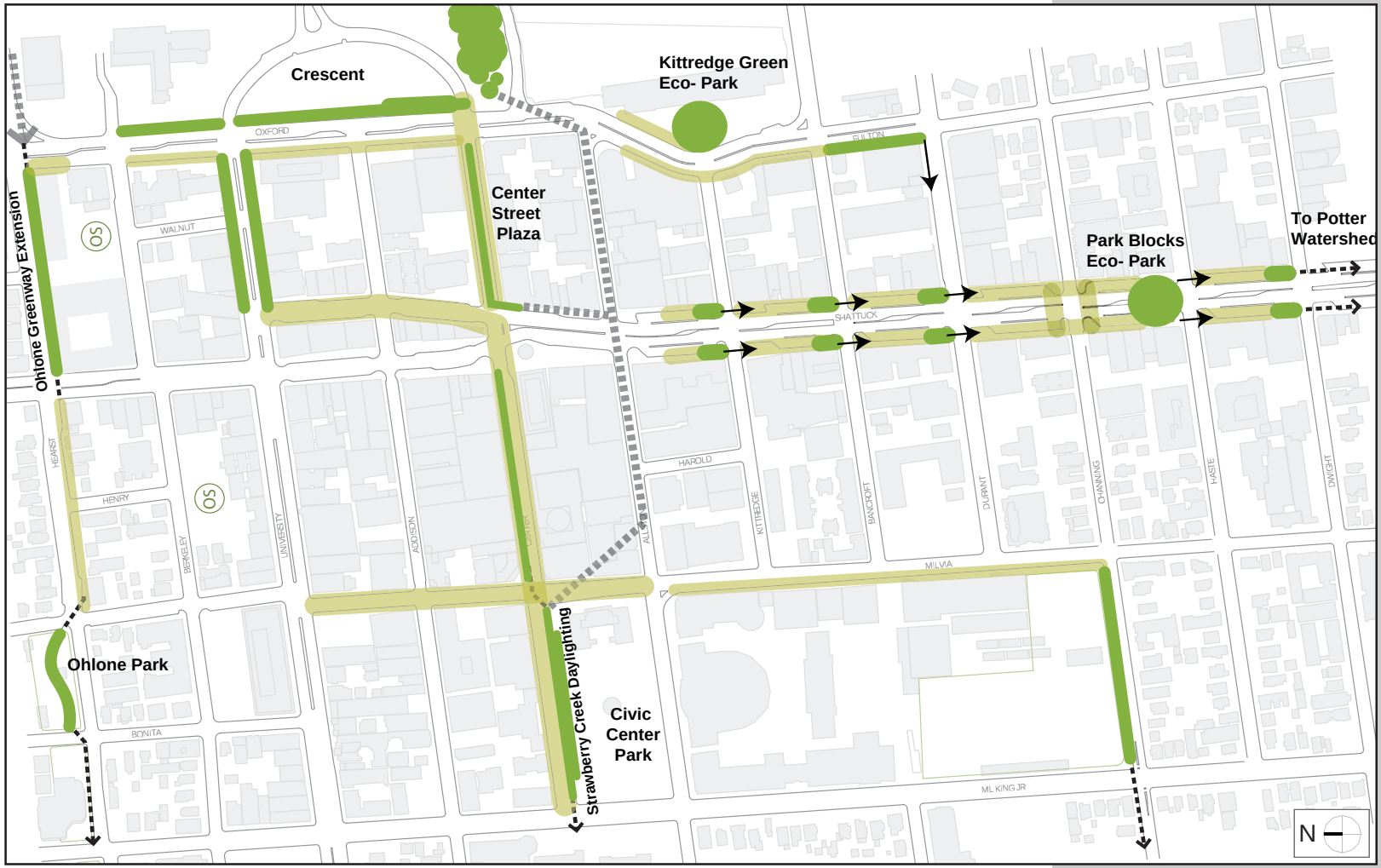

See Streets & Open Space Improvement Plan (SOSIP).

objectives and develop design concepts to depict how the community intends to:

- increase recreational opportunities;
- create space for gathering and performances;
- increase street trees and vegetation using a consistent and appropriate palette;
- widen sidewalks in areas of high pedestrian activity;
- improve safety for bicyclists and pedestrians, such as through the use of flashing crosswalk lights;
- reduce pedestrian crossing distances through the use of curb extensions, median refuge areas, and appropriate travel lane widths;
- improve public lighting for nighttime safety;
- offer street furniture and other amenities for pedestrians;
- encourage appropriate behavior;
- introduce flashing crosswalk lights;
- select light standards and other street features to complement Downtown's pedestrian scale and traditional mainstreet character; and
- promote lighting that is energy efficient and minimizes light intrusion into residential units;
- develop signage and strategies to help visitors navigate Downtown, while reducing visual clutter;
- incorporate green infrastructure features to treat "urban run-off" and retain rainwater (see policies under Goals ES-5 and OS-2);
- establish a palette appropriate tree species for streets, with consideration of native species.

b) Include improvements that heighten awareness of subareas having a unique character, such as where historic resources are clustered. Relate design features to the special character and predominant uses along each street and around each open space (see Policy HD-2.1).

c) Seek to incorporate public restrooms and drinking fountains, so they are distributed across Downtown.

d) Evaluate street and open space recommendations, including potential lane eliminations, from the perspective of the needs, safety and comfort of bicyclists and pedestrians. Consider their potential impact on merchants, residents, transit providers, bus service, and other affected stakeholders. For recommendations that involve changes to traffic lanes and turning movements, consider traffic impacts in light of pedestrian- and transit-oriented priorities described in the Access chapter.

e) Prioritize street and open space recommendations by engaging the public, and considering factors such as visual prominence, benefit to retailers, levels of pedestrian ac-

tivity, proximity to historic resources, and meeting the recreational needs of residents. Match top priorities with available resources.

Policy OS-1.2: Street & Open Space Opportunities. Develop appropriate design options for the following street segments, and existing and potential open spaces (see Policy AC-1.1 and the Streets & Open Space Improvements Plan).

a) Center Street Plaza. Close Center between Shattuck and Oxford to create a pedestrian plaza with public gathering space, and sustainable features referencing Strawberry Creek.

b) Center Street Greenway and Civic Center Park. Create a continuous green corridor and pedestrian connection between Civic Center Park, BART and Center Street Plaza.

c) University Avenue Gateway. Establish a "Gateway" at the east end of University Avenue by widening sidewalks, increasing landscaping, and encouraging visitors information facilities.

d) Shattuck Square. Transform the east side of Shattuck Square into a public open space with a high level of pedestrian amenity. Do this by accommodating two-way traffic on the west side of Shattuck Square.

e) Shattuck Avenue. Make Shattuck a world-class tree-lined "boulevard" that is exceptionally attractive, emphasizes pedestrians and bicyclists, and models sustainability. Dedicate a significant portion of Shattuck's right of way to be park or similarly active space.

f) Ohlone Greenway Extension. Extend the Ohlone Greenway from where it ends to the UC Campus by adding bicycle facilities, street trees and greenery.

Figure OS-3: Kittredge Green. *Edwards Stadium lies just outside of the Downtown Area on the UC campus, at the corner of Fulton and Bancroft. Its historic Art Deco façade will become more visible when land just to the west is cleared and improved as a University-owned open space, named in the DAP as Kittredge Green. Staff photo*

g) Allston Way as a Special Civic Street. Celebrate Allston Way and abutting community uses by installing decorative special features and making it more pedestrian- and bicycle-friendly.

h) Harold Way. As a connection between the Library and the YMCA, consider making Harold Way a slow-street.

FIGURES OS-4: Existing & Conceptual Midblock Connections

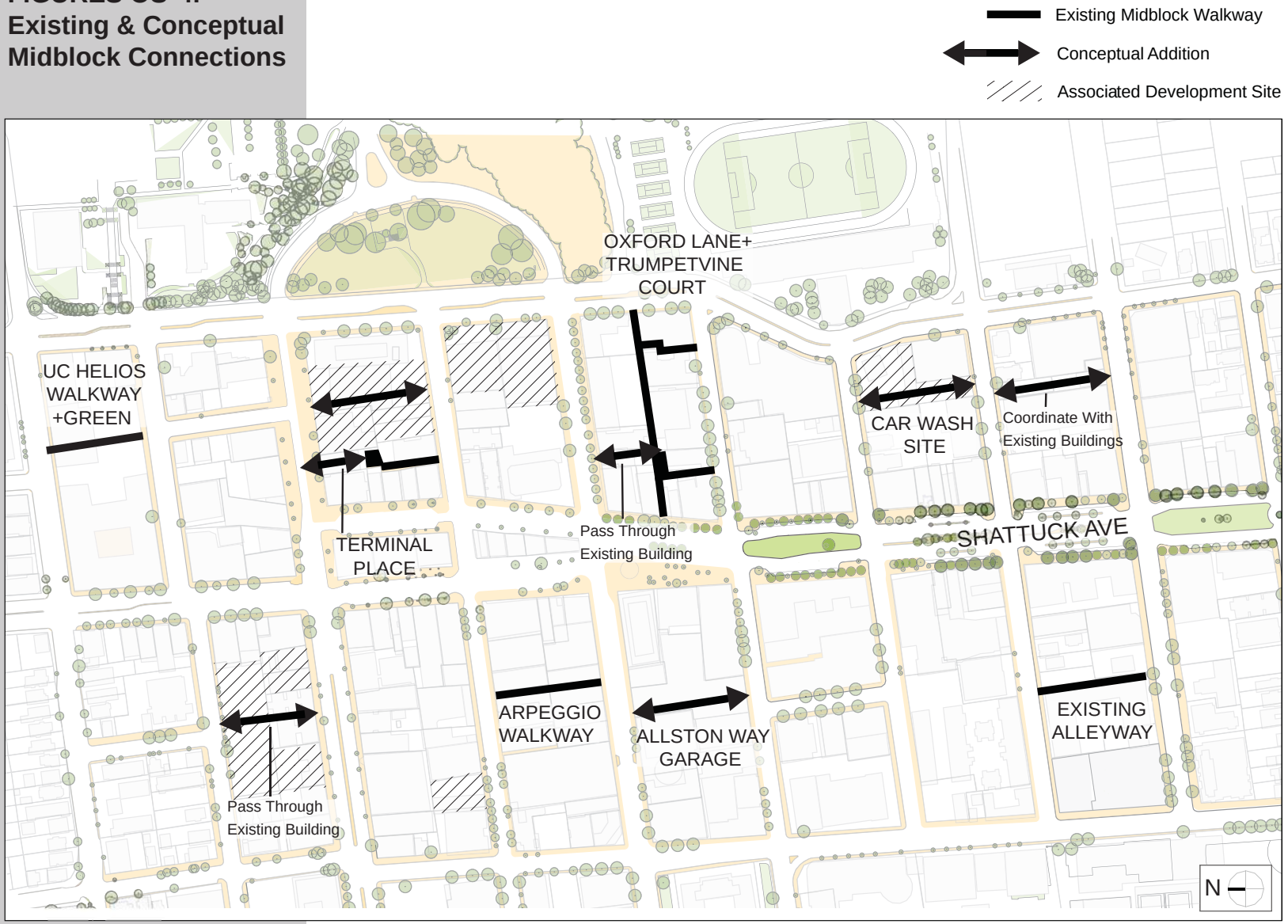

i) Terminal Place. Consider improving Terminal Place, a public alley off of Addison near Shattuck, to become an active and attractive public open space.

j) Oxford-Fulton & UC Open Spaces. Create a "green boulevard" that complements Downtown, enhances abutting open spaces, and improves connections between the Campus and Downtown.

k) Kittredge Green. Support University plans to create a publicly-accessible open space between Edwards Field and Fulton Street – at the end of Kittredge Street.

Policy OS-1.3: Residential Area Improvements. Enhance the residential character and livability of Downtown's residential areas – and surrounding residential areas – through street and open space improvements.

a) Work with residents to understand and address their recreational needs.

Policy OS-1.4: Maintenance. Maintain clean, safe and attractive streets, parks, and plazas (see Policy LU-2.4).

a) Maintain sidewalks, crosswalks, plazas, and other pedestrian environments to be safe, clean and in good repair.

b) Establish standards for the maintenance of public spaces, and develop funding mechanisms and City priorities that maintain adequate budget at all times. Emphasize durability and "life-cycle" costing in the design of new construction.

c) Encourage public utilities to underground overhead wires, as development and street improvements occur.

GOAL OS-2: PROMOTE WATERSHED HEALTH THROUGH THE USE OF ECOLOGICALLY BENEFICIAL LANDSCAPING AND OTHER FEATURES. INCORPORATE NATURAL FEATURES THROUGHOUT DOWNTOWN TO IMPROVE ITS VISUAL QUALITY, HELP RESTORE NATURAL PROCESSES, AND REINFORCE BERKELEY'S COMMITMENT TO ENVIRONMENTAL SUSTAINABILITY.

Policy OS-2.1: Green Infrastructure. Promote green infrastructure and other ecologically beneficial features within the design of public open spaces, streets and on private property (see policies under Goal ES-5).

a) The SOSIP should describe a program for significant near-term "greening" of Downtown by planting street trees and landscaping. Recommend appropriate and consistent tree and plant species for Downtown's streets and open spaces. Consider the use of native tree species.

b) All street tree installations should be accompanied by appropriate soil and drainage to encourage each tree's healthy maturation.

c) On public land, maintain healthy mature trees wherever possible (see Policy OS-2.3 & 2.4). Eliminate mature trees only in instances of disease, public safety, or overriding public benefits. Use clear criteria for the retention of trees and the replacement of trees for instances when tree removal is unavoidable. Permit the elimination of trees only after findings have been made according to established criteria and only after opportunities for public comment, except in cases when unsafe conditions or property damage may result.

d) Establish new, and strengthen existing, landscaping standards and guidelines for sub-

stantial water conservation and recycling in new landscaping and retrofits. Specify appropriate plants for use Downtown, and ways to reduce waste, nourish the soil, conserving energy, and protect water and air quality. When developing provisions, consider guidelines used by Berkeley's municipal projects and Stopwaste's "Bay Friendly Guidelines" (www.stopwaste.org). See Policy OS-2.5.

Policy OS-2.2: Nature in the City. Highlight "nature in the city" and its benefits.

a) Maximize greenery, such as trees, shrubs, landscaping, and "micro-habitats" that support bees and birds.

b) Reference natural environments when making landscaping and ecologically beneficial improvements, on public and private property.

c) Promote programs, literature and signage to enhance awareness of ecologically beneficial features in Downtown and just outside of Downtown (see Policy ED-5.2).

d) Consider the design and creation of connected stormwater retention features, not just to filter urban runoff, but also to create water features that during heavy rains reveal Downtown's topography and our connection with nature (see Figure OS-2.2, Green Stormwater Infrastructure Concept).

Policy OS-2.3: Street Trees. New street trees should be planned and planted in ways that will encourage their healthy maturation. When planning, anticipate future streetscape improvements that could affect street tree placement and retention.

a) All tree installations should use appropriate soil and drainage to encourage each tree's healthy maturation. Address the long-term health of new trees when developing the SOSIP (see Policy OS-1.1). Develop standards and guidelines in consultation with urban forestry experts and organizations, and utility companies.

Policy OS-2.4: Existing Trees. Maintain mature trees growing on public land, wherever possible.

a) Permit the elimination of mature trees only in instances of transmissible disease, public safety, or overriding public benefits.

b) Establish standards and guidelines for the retention of trees – and the replacement trees for instances when tree removal is unavoidable.

c) Permit tree elimination only after findings have been made using established criteria and after opportunities for public comment, except in cases when unsafe conditions or property damage may result.

Policy OS-2.5: Water Conservation. New landscaping and retrofits should incorporate effective water conservation and water reuse features.

a) Establish water conservation and recycling standards for new landscaping. Require use of drought tolerant plants and advanced irrigation systems to substantially reduce water usage.

GOAL OS-3: STREETS AND OPEN SPACE IMPROVEMENTS, MAINTENANCE, AND CLEANING SHOULD BE ADEQUATELY FUNDED. REQUIRE THAT NEW DEVELOPMENT CONTRIBUTE TO GREENERY AND OPEN SPACE.

Policy OS-3.1: Private Contributions to Beneficial Open Space. Private development should expand and enhance open spaces that serve the public, both on-site and as part of public improvements. Public serving open spaces that can be provided on-site include: plazas, courtyards, landscaped setbacks, rainwater retention and urban-runoff features, and mid-block walkways and open spaces (see Policies LU-2.1 and OS-3.3).

Policy OS-3.2: Open Space for Residents. Housing projects should serve residents' needs by providing adequate on-site open space, such as by providing courtyards, roof gardens, community gardens, etc.

Policy OS-3.3: Public Funds. See Policy ED-12.1 – Revenues for Downtown, regarding paying for street and open space improvements and upkeep of the public realm.

GOAL OS-4: ENSURE THAT PARKS, PLAZAS, STREETS, WALKWAYS, AND OTHER PUBLICLY ACCESSIBLE OPEN SPACES ARE SAFE, COMFORTABLE, AND INVITING.

Policy OS-4.1: Safe Environments. Encourage safe environments by addressing unsafe conditions and inappropriate behavior.

a) Provide adequate pedestrian-scaled lighting in public parks, plazas, and streets. Amend the Downtown Design Guidelines to further promote building-mounted lighting to enhance safety (see Policy HD-4.1).

b) Promote safety in publicly-accessible open space by encouraging activity and deterring unwanted behavior, through thoughtful design and programming. Encourage outdoor dining, street fairs, outdoor merchandising, and other private uses, as appropriate.

c) Maintain a high level of visual and physical connections from public streets into open spaces.

d) Monitor locations and conditions where aggressive, abusive and unsanitary behavior occurs frequently; and engage merchants, the Police Department, mental health and social service providers, and homeless advocates in defining critical issues and actions.

Policy OS-4.2: Cleaning & Maintenance. Maintain clean and well-maintained streets, parks and plazas, as well as attractive street furnishings and other amenities (see policies under Goal HC-6).

a) Strengthen standards and provide resources for the frequent cleaning of streets and open spaces, the prompt repair of street furnishings and other features, and the immediate removal of graffiti.

b) See Policy ED-12.1 – Revenues for Downtown, regarding on-going maintenance and repair of public spaces in Downtown.

Policy OS-4.3: Public Conveniences. Establish new and enhance existing publicly accessible convenience facilities such as 24-hour restrooms, drinking fountains, and other amenities throughout Downtown.

Existing sidewalk conditions. *A relatively narrow sidewalk for pedestrians is accompanied by a wide swath of asphalt devoted to motor vehicles. Staff photo.*

Wide sidewalk with varied amenities. *Generous sidewalks might be accompanied by public seating, outdoor dining, and freestanding flower stands or food kiosks. Large pockets of landscaping, including ecological "rain gardens," could be created. Staff photosimulation.*

UNIVERSITY AVENUE GATEWAY

The easternmost segment of University Avenue lies between Shattuck Square and Oxford, and is the arrival point (or "gateway") for many people visiting UC Berkeley and the Downtown. This segment also has relatively little traffic, and transportation modeling has shown that two of its four travel lanes may not be needed. Major pedestrian enhancements can be made if two travel lanes are eliminated. The street frontage along the University Avenue Gateway includes many historic buildings, as well as major University development opportunities that will contain retail shops and visitors' information facilities. A combination of street improvements, University construction, and historic adaptive reuse could result in rapid and positive transformation of this area.

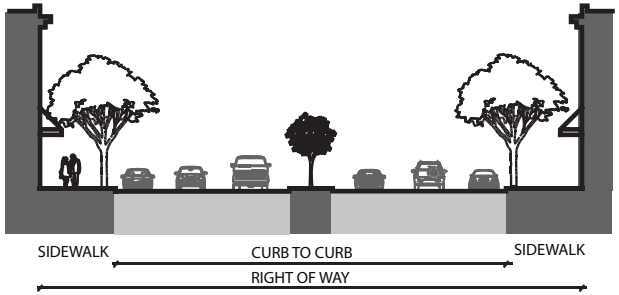

Existing

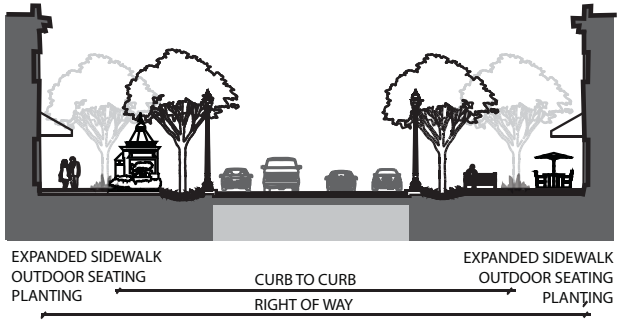

Design Concept

PARK BLOCKS CONCEPT

Shattuck's right-of-way is wide enough to accommodate a new linear park that is over 60 feet wide, if on-street parking is reconfigured. (The diagonal parking with backup lane takes up nearly half of Shattuck's existing 160-foot right-of-way, while use of parallel parking would use relatively few feet.) Linear parks of similar dimension exist and are well used in many other cities, including the "Park Blocks" in Portland, Oregon, "South Park" in San Francisco, and portions of the "Emerald Necklace" in Boston.

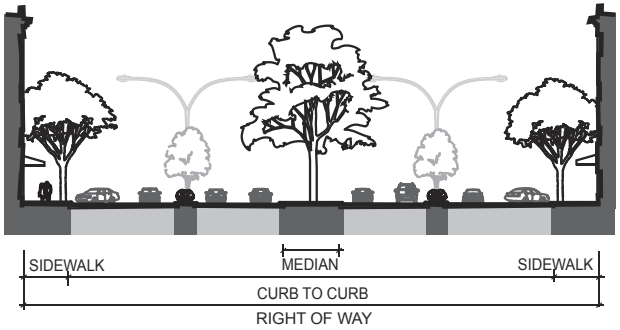

Existing

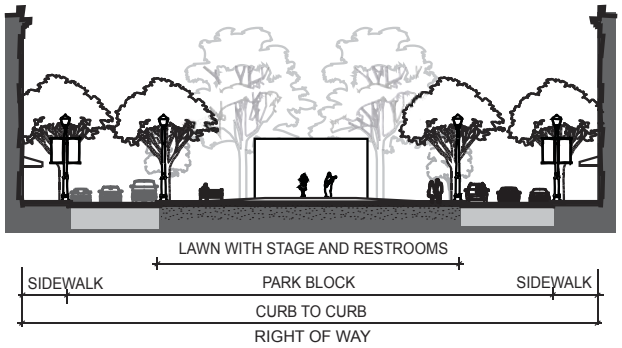

Design Concept

Existing Conditions. *Diagonal parking and a generous backup lane are on the other side of a narrow 3-foot planting strip from the travel lanes in the foreground. Staff photo.*

Park Blocks Photo Simulation. *If travel and parking lane dimensions are kept to a minimum, trees in the existing planting strip can be retained and the park would occupy the space in between. The Park Blocks might contain a variety of elements, such as multipurpose lawn, a stage for small performances, public bathrooms, and play equipment. Staff photosimulation.*

A Classic "Main Street." *Improvements along Center Street's southern edge were designed by Lyndon-Buchanan, and offer a generous sidewalk and places to sit under a canopy of mature trees. Staff photo.*

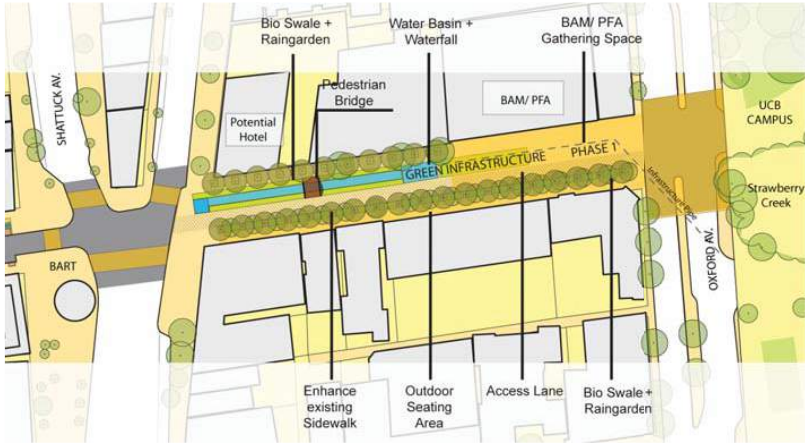

Ceter Street Plaza. *This plan-diagram illustrates features and relationships within a new pedestrian plaza with environmental features.*

CENTER STREET PLAZA CONCEPT

Center Street presents an exceptional opportunity for an inviting pedestrian plaza in the heart of Downtown – "Berkeley's Living Room." The Plaza would occupy the one-block segment from Shattuck to Oxford, which connects BART to the UC campus and has one of the highest densities of foot trips in the East Bay. Existing amenities along the southern edge include mature street trees, outdoor dining, historic light poles, and complementary furnishings (see upper right). As planned, this segment of Center Street would be closed to regular traffic, and a "slow street" might be created in the near-term. Of special interest is the creation of a landscaped water feature that would reference Strawberry Creek (which goes into a culvert just east of the Plaza) and might even draw water from Strawberry Creek to make a more emphatic connection.

ECOLOGICAL FEATURES

Downtown streets and open spaces have the potential for becoming part of an advanced and integrated stormwater system that filters pollutants from urban runoff, reduces "downstream" flooding, and adds attractive landscaping that communicates Downtown's connection to nature – and the City's commitment to environmental sustainability.

"Rain gardens" have been introduced into urban settings in several urban settings, such as 12th Street in downtown Portland, Oregon (shown at right). Ecological features in Downtown, such as rain gardens and landscaped swales, would receive and filter rainwater that flows off of streets and contains oil and other pollutants. Drains set at the right elevation would allow rainwater to flow directly into the storm sewer system during major rains, so that not more than an inch of water would gather.

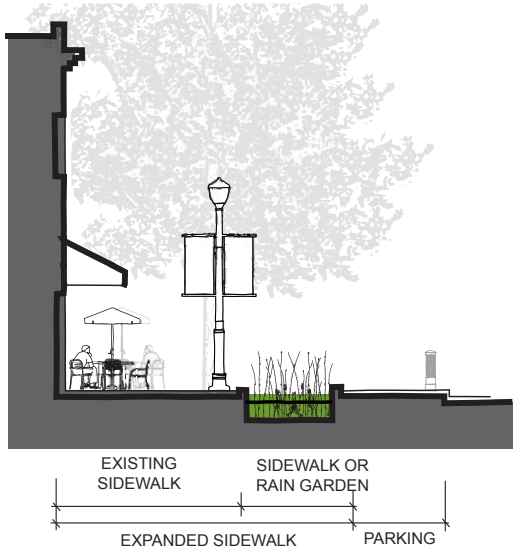

Detail Section Type

Downtown "rain gardens." *Portland, Oregon, has committed itself to sustainably manage street stormwater runoff by using landscaped stormwater planters (or "rain gardens") to capture, slow, and filter polluted "urban runoff" that flows off of streets. Credit of Photo and illustrations: © Environmental Services, Portland Oregon*

7 - HOUSING AND COMMUNITY HEALTH & SERVICES

7. HOUSING AND COMMUNITY HEALTH & SERVICES

STRATEGIC STATEMENT

A Vibrant, Livable, and Sustainable Urban Neighborhood. Downtown has the potential for becoming a great place to reside. Significant housing growth has helped transform Downtown into a more vibrant neighborhood, and strengthened Downtown as a commercial and cultural center. Residents support Downtown's retail shops, restaurants, and services, and housing growth will improve the viability of Downtown businesses.

While many downtowns "roll up the sidewalks" at night and on weekends, housing provides around-the-clock activity and makes Downtown more inviting place at any hour. Streets and other public open spaces are safer when housing looks out over them and when businesses that serve residents stay open later. Housing also generates resident stakeholders who take an active interest in keeping their neighborhood safe and attractive.

Downtown's "livability" is paramount to its success as a vibrant neighborhood. The shops, restaurants, and services that residents support are also essential for making Downtown an attractive place to live, as are safe and inviting streets and open spaces. Living Downtown also gives easy access to theaters, cinemas, museums, and the East Bay's second largest transit hub.

Because Downtown residents consume far less energy and natural resources than people who live in other kinds of places in the Bay Area, increasing the number of people living Downtown plays a central role in implementing greenhouse gas emission targets set forth in Berkeley's Climate Action Plan. With anticipated housing growth, a household in Downtown can be expected to drive one-third as much as a household in urban neighborhoods with good bus service, such as the Elmwood. Furthermore, an average household in Downtown will drive less than one-eighth as much as one in suburban locations.[4] The more that transit and everyday needs are available on foot, the less that people need a car.

Besides reducing traffic and emissions, reduced vehicle use also makes housing in transit-rich locations more affordable. The average American spends 19.3 cents of every dollar on transportation, 95% of which goes toward the costs of owning and operating an automobile. Transportation spending for a household is second only to housing expenses, and is three times higher than health care expenditure.

Housing affordability also improves with decreased driving rates. The Bureau of Transportation Statistics estimates that walking and using transit saves typical households tens of thousands of dollars each year in auto-related

Facing Page: Downtown's Farmers' Market

Every Saturday, Downtown's Farmers' Market transforms Center Street into a festive, family-friendly, open-air market. The Market brings fresh locally-grown food to Berkeley residents and connects California's farmers directly to consumers. The Farmers' Market has been a tradition since 1981, and has been operated by the Ecology Center since 1987. Image courtesy Ivana Goldstein, www.ivanagoldstein.com

[4] *Holtzclaw et al, Location Efficiency: Neighborhood and Socio-Economic Characteristics Determine Auto Ownership and Use, 2002.*

Figure HC-1: Residential Uses

Staff Survey 2006

costs, leaving more household income to spend on housing or other needs.

As density increases so does the need to provide livable settings to live. Adequate levels of interior daylight daylighting and high levels of urban amenities are important accompaniments to urban housing.

Residential Needs. In Berkeley, housing must respond to a full spectrum of needs and preferences. Berkeley's households vary considerably in size and income, as well as in the age and abilities of household members. The same person often needs different types of housing as they pass through the typical stages of life: single adult, through childrearing, and older "empty-nester."

Given demand for diverse forms of housing, what unique opportunities are presented by Downtown?

Downtown presents opportunities for increasing the availability of housing for a range of household types and incomes. Higher density apartment buildings are appropriate to Downtown and generally have smaller, comparatively more affordable units than housing in locations with lower densities. Downtown residents can live without a car thereby significantly reducing their overall costs for transportation and housing. Downtown can play an important role in housing Berkeley's workforce, such as teachers, nurses, and University staff who presently commute in from other places. Transit access and social services in Downtown make it a desirable for people with very low-income and fixed incomes, including those who are homeless or in transition.

Households with higher incomes will find Downtown increasingly attractive and add to Downtown's diversity. Demographic trends show that large numbers of Berkeleyans are reaching an age when they will seek housing that has fewer maintenance demands, less reliance on driving, and better access to cultural attractions and community life. With higher levels of discretionary income, housing for this demographic group will help fuel Downtown's retail revitalization and support cultural venues. Without growth in such housing, Berkeley Repertory Theater and other cultural stakeholders have expressed concern that their patron base will erode as Berkeley's aging "baby boomers" move to San Francisco or other locations where such housing is available.

Downtown Berkeley can also support more family-oriented housing, further strengthening Downtown as a neighborhood and destination – a sentiment expressed throughout the Downtown Area Plan process. To attract family housing, it will be important to give emphasize public improvements that enhance Downtown's safety, make open space and other amenities more available, and encourage the development of larger units.

Housing Affordability. Many moderate- and lower-income households are being priced out of the local housing market and members of Berkeley's workforce increasingly live elsewhere. The City must continue to take actions to create a stock of permanently affordable housing rented or sold at below-market rates to maintain the diversity that this community values so highly. While some housing needs can be met through the workings of the market, the City must take an active role to deliver housing for those with lower incomes and for people with special needs.

Until a recession began in 2009, Berkeley's housing prices continued to increase relative to household income. As prices were increasing, there was a steady loss of relatively affordable units. Market rents increased steadily between 1998 and 2008, growing by an average of five percent annually. In the third quarter of 2009,

market rents for all units ranged from nearly $900 for a studio apartment to $2,100 for a three-bedroom unit. Market rents exceeded what is considered to be affordable for households earning up to 80% of Berkeley's Area Median Income.

Ownership housing also increased in price until the recession, with the median price of a single family rising 48% from $520,000 in 2002 to $770,000 in 2008. The median price of condominiums rose 36% over the same period. Between 2002 and 2008, however, the median income of East Bay households rose just 12% to $86,000.

While many other Bay Area jurisdictions saw steep declines in the cost of housing following 2008, the underlying desirability of Berkeley as a place to live and the ongoing basic market demand provided by the presence of the University has meant that Berkeley's housing values and market rents have declined slightly or not at all. Meanwhile, many residents faced additional hardships associated with declining income or job loss.

Lack of affordability therefore continues to face both renters and potential homeowners, especially renters with lower incomes and aspiring first-time buyers. The Bay Area remains one of the most expensive places to live in the country. Berkeley's central location in the Bay Area, its reputation, and the relative abundance of well-paying jobs will continue to make Berkeley attractive as a place to reside and result in higher housing prices as demand exceeds supply. Past increases in home prices and rents have created a situation where many current Berkeley residents could not afford to live here if they were only now arriving. This is a particularly serious problem for those who must support themselves with low, often fixed, incomes, such as federal Supplemental Security Income (SSI) for persons with disabilities. Low-income households can spend nearly all of their incomes paying "fair market rent" for small apartment in Berkeley.

Inclusionary Housing. "Inclusionary housing" practices reserve a portion of all dwellings from new construction for low- and moderate-income households. While municipalities have established inclusionary requirements across the country, all inclusionary requirements for rental units were invalidated when the California's Supreme Court found such requirements to be in violation of California law in its 2009 "Palmer" decision.

Inclusionary requirements for condominiums still stand whereby a portion of units in a condominium project must be affordable to households with incomes not exceeding 80% of Berkeley's "Area Median Income" (AMI). Inclusionary units are subject to resale price restrictions tied to the Consumer Price Index.

California jurisdictions also must offer bonuses in exchange for affordable units provided voluntarily under the "density bonus" provisions of State law. The state's density bonus law gives development projects as much as 35% more dwelling units than the maximum that would normally be permitted under the zoning ordinance in exchange for affordable housing which must be provided in the project. The State density bonus provisions require the City to give an expansion of the normally-allowed building envelope in order to accommodate the additional units when requested by a developer. Maximum building heights and "green pathway" provisions in the Land Use chapter of the DAP have considered this possibility so as to limit the impacts of potential density bonuses.

Cities may also establish their own voluntary incentive programs to encourage affordable housing, such as by using the DAP's "Voluntary Green Pathway" entitlement process (Policy LU-2.3).

In 2010, City Council began to consider a possible "affordable housing impact fee" that would require developers to provide funding (or units) in proportion to the demand for affordable units created by their development projects. Any fees collected will be placed in the City's Housing Trust Fund (HTF) for the development of affordable housing. The HTF pools funds for affordable housing construction from a variety of sources, and makes these funds available to local affordable housing developers for the creation of very-low and low- income housing. Affordable housing developers use HTF commitments to leverage State and Federal resources. Starting in 2006, condominium developers have been allowed to pay a fee into the HTF in lieu of providing affordable units on-site. In 2009, the in-lieu fee for moderately priced project was roughly $200,000 per unit.

HTF subsidizes for very-low and low-income households succeed in creating deeply affordable housing that would not be created through private development. Furthermore, some nonprofit housing developers often supplement HTF financing with non-HTF financing for supportive social services to stabilize the lives of very low-income households and the homeless. Supportive services are generally provided within the housing development, and often treat substance abuse, teach job skills, and provide counseling.

While the HTF receives funds from some federal programs, such as Community Block Grants and HOME Partnership funds, these funds have not kept up with increased construction costs and are vulnerable to federal budget cuts. HTF activities will need to rely increasingly on developer impact and in-lieu fees" to meet the housing needs of disadvantaged communities.

Homelessness. Downtown Berkeley has a high concentration of homeless individuals relative to the rest of Alameda County. 86% of Berkeley's homeless persons are single adults, whereas half of the county's homeless are families (2008). In Berkeley, 64% of homeless persons are chronically homeless (with at least three homeless episodes within four years), compared with Alameda County's rate of 25%. In addition, an unusually large proportion of Berkeley's homeless population is male, and Berkeley is a destination for many transient teens.

Homelessness results for different reasons, including high housing costs, limited employment opportunities, inconsistent access to health care, personal factors (such as financial emergencies, evictions, and abusive environments), and disabilities (such as mental illness and substance abuse). Berkeley has joined a growing list of cities that employ "Housing First" strategies that combine housing with social services to stabilize individuals and support them as they find new opportunities. Unlike past programs, "Housing First" eliminates sobriety as a prerequisite, so that persons with substance abuse problems can be housed and find treatment.

An increasing proportion of HTF funds have been directed toward projects with supportive services, but supportive services need funding from non-housing sources.

Single Occupancy Hotels (SROs) in which single residents have their own room but share bath and kitchen facilities also provides a needed source of housing for very low income individuals. Most of Berkeley's SROs are located Downtown. Programs to retain SROs are important for serving homeless single adults, especially since it may be impossible to create new SROs. Housing grants and financing now favor the creation of permanent rather than transitional housing, and generally require that each unit have a bathroom and kitchen.

Social Services. Social services play a vital role in helping families and individuals gain and maintain economic self-sufficiency. Berkeley has made access to social services a priority and many are delivered in and around Downtown. Programs target: low-income residents, veterans, individuals needing job skills and placement assistance, young people, and individuals and families who are homeless or hungry.

Social services also address the needs of single and working parents, with childcare centers and programs that care for sick children so their parents can work. Many nonprofit providers deliver these services, and some are funded partly with City funds, such as community-based employment training and placement organizations. Berkeley's First Source program connects low-income Berkeley residents with local job opportunities. YouthWorks connects local youth with area businesses through summer and year-round training and apprenticeships. Berkeley High School students receive an array of service on campus, including health care, counseling, and college preparation services. The YMCA also offers: education and job training services for at-risk youth and teens, programs for the elderly, and support for families and individuals challenged by physical disabilities.

The City also delivers services in Downtown for persons with physical and mental disabilities, and persons recovering from drug and alcohol abuse. Berkeley has the highest concentration of people living with mental illnesses within the County of Alameda (factoring in both housed and homeless individuals). Berkeley is one of two California cities that provide public and mental health services (counties provide these services in all other jurisdictions), and is evidence of its commitment to those in need.

Many social service providers operate out of facilities distributed throughout Downtown. Some services are provided next to Civic Center Park in the Veterans Memorial Building, which is in need of seismic work to maintain safety. The Suitcase Clinic provides a drop-in health care clinic for homeless and low-income individuals.

UC Berkeley provides services to the community from locations in and near Downtown, and University Extension provides a clinic to help families with children whose learning difficulties stand in the way of academic progress (A searchable database of University programs can be viewed at http://calinthecommunity.berkeley.edu/).

Appropriate Behavior. Policies in the Downtown Area Plan address the perception by some people that Downtown is unsafe and that there is an excess of threatening, aggressive, and abusive behavior. There is broad agreement in the community that such behavior is unacceptable, whether it is from high school students, homeless youth, or persons with substance abuse problems. The perception and the reality of inappropriate behavior by some in Downtown demands community efforts that involves various City departments, the School District, the merchants, and the nonprofit agencies that provide services. Downtown community members must work together and agree on what behavior is unacceptable, and enforce standards of behavior. Much can be accomplished if merchants, residents, and other stakeholders, become better informed of ordinances and programs that are already in place – along with clear instructions and direct connections to agencies that can help.

There are also ways to improve perceptions of Downtown through direct City action. Street and sidewalk cleaning, and landscape maintenance, can occur frequently. Access to public restrooms can be improved. Public spaces can

be designed to invite all kinds of people instead of being appropriated by a few small groups. And the City can strengthen efforts to connect people with mental illness or substance abuse issues with programs that can help them.

Community Health. A 2006 City of Berkeley study showed significant disparities in the health of certain populations attributable, at least in part, to disparities in access to health services. Despite the City's efforts to make health care available for those who need it, African American and Hispanic households tend to have less access to health care services and poorer health. This is a citywide issue, but Downtown is centrally located and is the location for significant providers of health services, such as Herrick Hospital. Downtown also has more than its share of homeless and other at-risk populations. Downtown should continue to play an important role in providing health care services, and could provide an even bigger role in the future.

Herrick Health Facility. State seismic safety standards may require closure of Herrick Hospital (a division of Sutter Health) to close as a health facility, but it could serve other community health service needs and help to close Berkeley's health care gap. The city needs comprehensive health service planning in which the future of Herrick Hospital is factored and a coherent infrastructure for health services is retained.

UC Community Health Campus. The University is considering establishing a "Community Health Campus" at the former State of California Department of Health Services (DHS) site at Hearst and Shattuck. The University already provides many health services to the community, such as health clinics, an optometry clinic, social work, community-based research, community outreach, auditoriums available for community events, and other community services. Establishing a more accessible location in the Downtown Area presents unique advantages. Furthermore, bringing a broad array of services to a focused campus environment offers synergies among health service program providers, researchers, students and the community. A UC health campus could become an exceptional asset for Downtown, and could leverage economic development and other improvements.

GOALS, POLICIES & ACTIONS

GOAL HC-1: ENCOURAGE DOWNTOWN AS A THRIVING, LIVABLE, DIVERSE RESIDENTIAL NEIGHBORHOOD WITH A MIX OF SUPPORTIVE USES.

Policy HC-1.1: Neighborhood-Serving Uses. Encourage neighborhood-serving uses that let residents meet daily needs on foot (see Policy LU-1.1).

Policy HC-1.2: Sufficient Open Space. Provide sufficient usable open space for residents within Downtown and as part of new residential projects (see policies under Goals LU-2 and OS-3).

GOAL HC-2: MAINTAIN A GOOD QUALITY OF LIFE FOR RESIDENTS OF ALL AGES DURING THE DAY AND AT NIGHT IN DOWNTOWN AND IN SURROUNDING RESIDENTIAL AREAS.

Policy HC-2.1: Residential Daylight. Provide adequate natural light in residential units (see Policy HD-4.2).

Policy HC-2.2: Noise Mitigation. Evaluate and strengthen noise mitigation measures as appropriate to Downtown's active mixed-use environments. Recognize that Downtown's mixed-use areas are different from residential neighborhoods in its higher intensity of overall activity,

nighttime activity (such as restaurants and music venues), and residential and commercial uses placed in close proximity. Encourage use of best available technologies by improving standards for sound insulation and mechanical noise.

a) Evaluate existing noise standards and noise-related permitting for adequacy with regard to noise patterns in Downtown's unique urban environment. Consider revisions to strengthen the City's noise ordinance based on this evaluation.

b) Improve standards for sound insulation and for minimizing mechanical noise with best available technologies. Study the relationship between building form and materials and noise. Encourage use of best available technologies for sound insulation and mechanical noise. Consider amendments to the Downtown Design Guidelines to address noise-related issues.

c) Regularly monitor and analyze Downtown noise levels and their relationship to traffic, building form, nightclubs, loading, and the provision of urban services. The City shall create a noise map of the Downtown Area and surrounding blocks, and update the map regularly to assess changes in noise levels and the effectiveness of noise standards and mitigation measures. In addition, available data from prior years should be used to determine, if possible, changes in noise patterns and the reasons for them. Base on these analyzes, consider improvements to standards and mitigation measures.

d) Maintain adequate service as Downtown's population and service requests grow, through noise-related assessment, monitoring and enforcement provisions. Consider use of agreements with businesses and landowners acknowledging the noise ordinance and agreeing to comply with it.

Policy HC-2.3: Construction Noise. Minimize and mitigate noise and other disruptions attributable to construction activities.

a) The City shall be proactive in enforcing construction activity rules regarding noise and hours of work, due to the comparatively high level of expected ongoing construction activity in Downtown.

GOAL HC-3: OFFER DIVERSE HOUSING OPPORTUNITIES FOR PERSONS OF DIFFERENT AGES AND INCOMES, HOUSEHOLDS OF VARYING SIZE, AND PERSONS OF VARYING ABILITIES. GIVE DOWNTOWN A SIGNIFICANT ROLE IN MEETING BERKELEY'S CONTINUING NEED FOR ADDITIONAL HOUSING.

Policy HC-3.1: Growth with Preservation. Allow for significant housing development in the Downtown Area while simultaneously preserving the scale of existing residential areas.

a) Significantly increase the capacity for new housing development in Downtown, as provided for in the Land Use chapter.

b) Reduce development pressures in residential-only areas (see policies under Goal LU-4).

c) Consider ways to make standards and guidelines easier to understand and apply.

Policy HC-3.2: Affordable Housing & Supportive Services. Encourage the creation of new affordable housing projects for low- and very-low income housing, and the creation of associated supportive services (see policies under Goal-HC-5).

a) New development should pay a Housing Impact Fee consistent with citywide policy.

b) Residential development projects opting for the Voluntary Green Pathway shall provide affordable housing as described in Policy LU-2.3.

Policy HC-3.3: Larger Residential Units. Encourage larger residential units in the Downtown Area.

a) Consider standards, guidelines, and incentives to promote larger residential units.

Policy HC-3.4: Home Ownership. Encourage market-rate ownership housing (such as condominiums) to generate substantial new fees for the Housing Trust Fund. (The Housing Trust Fund finances deeply affordable units for homeless individuals/families and other low income households.) Also encourage home ownership opportunities to encourage long-term residents in the Downtown – especially low- and moderate-income households.

a) The City should work with lenders and developers to encourage "location-efficient mortgages," which recognize that transit- and pedestrian-oriented locations reduce household transportation cost, and make more household income available to leverage loans.

b) Consider fees on market-rate owner-occupied housing to raise funds for increasing the supply of affordable housing (see policies under Goal LU-2).

Policy HC-3.5: Senior & Disabled Housing. Encourage the creation of affordable housing for seniors and persons with disabilities, especially housing with supportive services, except for skilled nursing facilities that take little advantage of and contribute little to Downtown's pedestrian- and transit-oriented environment.

a) Evaluate possible policy tools and incentives for encouraging housing for persons who are elderly and/or have disabilities, especially those that incorporate supportive services. Apply the most promising tools and incentives to Downtown.

b) As citywide programs for creating housing for seniors and persons with disabilities are refined, consider incentives for projects that are near transit and supportive services.

Policy HC-3.6: UC Housing. Encourage the creation of faculty, staff, and student housing on properties presently owned by the University of California (see policies under Goal LU-6).

GOAL HC-4: PRESERVE EXISTING AFFORDABLE HOUSING DOWNTOWN, AND EXPAND THE SUPPLY OF AFFORDABLE HOUSING FOR LOW-INCOME, VERY LOW-INCOME AND WORKING-CLASS HOUSEHOLDS IN DOWNTOWN.

Policy HC-4.1: Prevent Displacement. Prevent displacement of existing affordable housing in the Downtown Area, except where replaced by an equivalent number of permanent similarly affordable dwelling units.

a) Enforce and consider ways to strengthen existing policies for the retention of existing rental housing for low-income residents.

b) Maintain and enhance City "acquisition and rehabilitation" efforts for affordable housing, while avoiding arbitrary or capricious displacement of tenants. Mitigate the negative effects of temporary or permanent reloca-

tion on tenants, and develop a plan for such mitigations in advance of implementation.

c) Consider incentives for the acquisition and rehabilitation of existing buildings by private owners, to maintain more affordable housing for low-income residents in Downtown.

d) Consider the use of the Housing Trust Fund and/or housing mitigation fees from office and other commercial projects for the renovation and retention of affordable housing.

e) Consider flexibility in development standards to make it easier to renovate and retain affordable rental units.

Policy HC-4.2: Affordable Housing & Supportive Services. Promote the creation of permanent affordable housing with supportive services in Downtown, especially for homeless individuals and families. Encourage provision of appropriate supportive services for tenants at all functional levels.

a) Identify opportunities to expand permanent housing with supportive services in Downtown.

b) Develop a model "net-zero energy" affordable housing and green demonstration project on the City-owned Berkeley Way parking lot site (see Policy ES-2.3). Provide a level of underground parking, if feasible, or contributions toward the construction of public parking at a nearby location, with the goal of not reducing the overall number of off-street parking spaces (see policies under Goal AC-3).

c) Develop programs and partnerships among service providers and non-profit housing developers for rehabilitating and converting existing SRO properties, and by using a permanent supportive housing model, such as Berkeley's "Housing First" program.

d) Identify sites and long-term funding to support the development and on-going provision of services for new permanent supportive housing to meet the needs of very low-income single individuals and engage owners of SRO properties to convert to permanent supportive housing.

e) Encourage the creation of "micro-units," very small apartments that may not include typical apartment features, such as a standard kitchen. Review development standards and inclusionary housing provisions to identify obstacles to the creation of micro-units, and consider whether such obstacles should be removed.

f) Explore options for expanding the range of affordable housing opportunities in the Downtown by encouraging innovative housing types, including limited equity cooperatives, co-housing, housing land trusts and other options.

g) Consider incentives for projects that provide a greater number of affordable units or that provide units at deeper affordability (50% or less of the Area Median Income).

GOAL HC-5: DELIVER IN DOWNTOWN EFFECTIVE AND COMPASSIONATE SERVICES FOR SENIORS, PARENTS AND YOUTH, AND PERSONS WITH SPECIAL NEEDS, INCLUDING INDIVIDUALS WHO ARE HOMELESS, HAVE PHYSICAL AND/OR MENTAL DISABILITIES, AND/OR SUFFER FROM SUBSTANCE ABUSE.

Policy HC-5.1: Youth Services. Serve youth in Downtown, and encourage their health, safety

and welfare. Expand recreation and other uses that serve youth (see policies under Goal ED-8).

a) Expand recreation and other uses that serve youth. Support internships for teens and young adults.

b) Encourage developers to hire local youth who are enrolled in State-approved construction apprenticeships programs with a proven record of success.

c) Work in partnerships with organizations and institutions (such as Berkeley High School, Berkeley City College, the YMCA, the Adult School, and UC Berkeley) to provide healthful activities, counseling, career planning, job training/placement, medical, and other beneficial services for teens and young adults – including parenting support programs.

d) Support initiatives where teens and young adults can contribute to Downtown through internships and civic activities. Encourage developers to hire local youth enrolled in state approved construction apprenticeships programs that have a proven record of success.

Policy HC-5.2: Training & Skill Building. Encourage life skills, job training, job referral and job placement through programs and facilities that focus on Downtown (see policies under Goal ED-8).

Policy HC-5.3: Senior Services. Serve seniors in Downtown, and encourage their health, safety and welfare.

a) Work in partnerships with community organizations and institutions to maintain the availability of appropriate senior services.

Policy HC-5.4: Social Services. Maintain and enhance prompt access to social services by Downtown residents and transient populations.

a) Evaluate existing and future social service needs and opportunities, both citywide and Downtown. Consider how services might be improved and how they might be accommodated in Downtown.

b) Seek funding to modernize the Veterans Memorial building and make it seismically safe. Consider its continued use for as a social service facility.

Policy HC-5.5: Communication Services. Ensure that persons in Downtown can access communication services, particularly during emergencies.

a) Work with telecommunications providers to ensure that public telephones are available and accessible throughout Downtown.

b) Work with telecommunications providers to consider emergency call boxes or other publicly accessible emergency response devices in Downtown, and to implement their installation if they convey substantial public benefit and are feasible.

GOAL HC-6: PROVIDE A SAFE, CLEAN AND ATTRACTIVE DOWNTOWN, IN PARTNERSHIP WITH THE COMMUNITY.

Policy HC-6.1: Safe Environments. Encourage safe environments by addressing unsafe conditions and inappropriate behavior (see policies under Goal OS-4).

a) Establish community-appropriate standards of behavior and maintain a shared

commitment among public and private stakeholders to enforce those standards, consistent with the citywide Public Commons for Everyone initiative.

b) Distribute public information summarizing existing ordinances pertaining to street behavior and provide clear instruction on how to report aggressive behavior, and unsanitary and unsafe conditions.

c) Engage merchants, other stakeholders, the Police Department, mental health and social service providers, and homeless advocates, in defining critical issues and actions. As part of this on-going process, monitor locations and conditions where aggressive, abusive and unsanitary behavior occurs frequently.

d) Provide adequate 24-hour public toilets in Downtown with clear signage, and provide for their ongoing maintenance, security, and frequent cleaning.

e) Establish easy mechanisms for direct communication between Downtown community stakeholders and police or other service personnel to encourage rapid response to unsafe conditions or inappropriate behavior.

f) Work in partnership with Berkeley High School and its students, parents, teachers, and staff, along with merchants, to define what constitutes appropriate behavior – for students and adults alike – and to encourage appropriate behavior in Downtown.

g) Encourage cooperative action between the City of Berkeley, the Berkeley Unified School District, and Berkeley High School staff. The existing joint committee of City and BUSD administrators should begin by considering inappropriate Downtown behavior and ways to address it.

h) Encourage collaboration among all of the public agencies in Downtown, including the City, BART Police, UC Police, and BHS Staff, to enforce standards.

i) Expand and create new opportunities for high school and other students to support and engage in community services, social programs, and problem solving.

Policy HC-6.2: Cleaning & Maintenance. Encourage a clean Downtown, with landscaping that is attractive and well-maintained (see policies under Goal OS-4).

a) Consider ways to expand the capacity for cleaning and landscape maintenance through better coordination, greater efficiency and increased funding (see policies under Goals LU-2 and OS-3). Give special attention to ways that cleaning and landscaping activities might be combined with expanding job training and social service opportunities.

Policy HC-6.3: Design for Public Safety. Promote safety in publicly accessible areas by encouraging active use of public areas, visual access, and adequate lighting (see policies under Goal OS-4).

GOAL HC-7: MAINTAIN AND EXPAND INTEGRATED HEALTH SERVICES AVAILABLE IN DOWNTOWN TO ADDRESS HEALTH INEQUITIES.

Policy HC-7.1 Health Services. Encourage the retention and expansion of effective health care and health-related services in Downtown, especially to address the needs of those who

would be most negatively affected by lack of accessible, centrally located health services.

a) The City should engage in an open, inclusive and transparent process for assessing the City's health services needs – and the role that the Downtown Area, due to its central location and accessibility, might play in meeting these needs. Among the issues that should be considered is care for acute and long-term chronic and life-threatening conditions, some of which have been addressed at the Herrick health facility site.

b) The City should encourage the owner of the Herrick site to include health services for the community as part of any redevelopment of the site (see Policy LU-8.1).

c) Encourage UC to move health services and programs that serve the general public into the Downtown Area (see Policy LU-8.2).

d) Encourage collaboration among all of the public, non-profit and for-profit agencies in Downtown that provide health-related services, including the City, the YMCA, nonprofit and for-profit health-related organizations, the University of California, various transportation agencies, and other service providers.

8 - ECONOMIC DEVELOPMENT

8. ECONOMIC DEVELOPMENT

STRATEGIC STATEMENT

Downtown is the heart of the city, where the community comes together to shop, to work or play, to eat or read, to exercise or just to walk. A thriving, economically successful Downtown is essential to the health of Berkeley, economically, socially and environmentally. To succeed, Downtown must build on its competitive advantages, especially its relationship to its cultural, educational, and historic assets.

Downtown's attributes and economic trends present opportunities for reinvigorating Downtown. City policies and efforts can encourage a diverse mix of complementary uses in Downtown. Continued demand for office and residential space can be expected, and new office and residential growth will bring higher levels of spending. Downtown's retail mix will continue to take shape around Downtown's synergies and central location. Downtown might also capitalize on unmet market demand for certain types of retailers.

Downtown opportunities also vary by subareas. Immediately around BART, exceptional regional access, higher development intensity, and heavy foot traffic, point toward retail that is more varied and with a regional clientele. Consequently, Shattuck deserves special emphasis for improvement and retail recruitment activities from University Avenue to Bancroft, as do adjacent side streets east of Shattuck. Along Addison Street and University Avenue, cultural uses will continue to bring activity to Downtown and support nearby businesses. Farther from BART but still within easy walking distance, the Downtown Area becomes progressively more residential. There is less intensity of activity and commercial activity tends to be more neighborhood-serving businesses. In these areas, a neighborhood-serving retail focus makes sense.

As Berkeley's symbolic heart, Downtown also plays as special role in providing services, goods, and cultural resources that meet the needs of Berkeleyans of all incomes, ethnicities, ages and household types. While Downtown has no direct freeway access, it enjoys some of the best transit access in the Bay Area. While cars are not the preferred mode for going Downtown, it is important to provide adequate parking for patrons of Downtown businesses, while simultaneously discouraging automobile commuters. Appropriate signage and pricing be used to use parking appropriately with an emphasis on short-term patrons. Berkeley can also take pride in creating a recognizable center for "green" businesses and cutting-edge practices for environmental sustainability.

Culture and the Arts. Downtown is a center for cultural and the arts. Downtown should build on its role as a destination for drama, music, films, and fine arts and support their health and growth. The Arts District has brought together a strong complement of theatre and music venues, and cultural destinations are located throughout Downtown. As a consequence, Downtown Berkeley has experienced a cultural renaissance in the past few years, with an explosion of music, theatre and art venues.

Facing Page: *Small business owners give character, life and vitality to Downtown. Local artist Lisa Esherick, created a series of oil paintings of Downtown's small business owners to celebrate their contributions as individuals and as a whole. Images used with permission.*

Major new contributors to the Downtown scene are on their way. As this Plan is adopted, the University Art Museum and Pacific Film Archive is well on its way to constructing a world-class building that is sure to become a sought-out destination. The Magnes Museum also has plans to relocate Downtown, to take advantage of Downtown's accessibility and be part of its large community of cultural uses.

Downtown is also fortunate to have exceptional architectural and historic assets. Moving forward, it will be important to build on the foundation that these assets represent, as Downtown's competitiveness depends on the unique sense of place that its historic and architectural treasures afford.

The contributions of the arts and culture cannot be overestimated. In Berkeley, there are more than 130 arts and cultural organizations that collectively form one of the City's largest employment sectors. The arts provide some 3,400 jobs, reach an annual audience of 1.7 million people, and have a combined budget of $70 million. Theater and music venues can also take some credit for the success of many restaurants and unique retailers in Downtown, and economic advisors to the DAP have recommended Downtown retail strategies build on these current strengths.

Retail Revitalization. Downtown continues to be a significant employment center and attracts tourists and visitors; it is no longer a major retail destination in the East Bay. Because of its distance from the freeway, dearth of large ground-floor retail space, and a perceived lack of convenient parking, economic advisors have indicated it is unlikely Downtown will attract a major "anchor" retailer or become a major regional retail center.

Downtown can increasingly serve Berkeleyans and visitors with attractive shops, diverse restaurants, amenities, and an appealing and lively urban environment. Downtown provides many needs that are not met in neighborhood commercial centers, and offers options for Berkeleyans to shop locally instead of in cities. Good transit connections between Berkeley residential neighborhoods and Downtown are an essential part of a sustainable Berkeley.

Downtown also offers opportunities to enjoy a blend of small shops, restaurants, and services, which are often unique. Downtown has many small retail spaces, as the median size of Downtown's 317 ground-floor spaces is only 1,460 square feet (2008). Downtown also has synergies among small retailers that make it a one-of-a-kind retail destination, such as a cluster of bookstores and game stores in the Shattuck Square area.

The quality and character of Downtown is essential for Downtown to compete with other destinations. In Downtown an array of local goods and services are available within a pedestrian-oriented district that has exceptional transit service, where a positive sense of place can be cultivated. It is important that visitors, residents, students and workers find clean, safe and well-designed streets and open spaces.

Residential Foundation. Downtown is also a growing residential neighborhood. Downtown residents and businesses are mutually supportive. Downtown shops and services make it possible for more people to meet their daily needs by walking, and the patronage of residents encourages healthy and successful local businesses.

The growth of Downtown into a great urban residential neighborhood is essential to Downtown's economic success. Housing supports Downtown businesses and contributes to the city's vitality – while also offering a car-free environment that helps minimize transportation-related greenhouse gases.

Downtown can be a model for integrating economic development and environmental protection. A “green” and sustainable Downtown should be integral to its economic development. Green means not only abundant tree canopy and attractive landscaping and open spaces but also the use of cutting-edge technologies that protect water quality, conserve resources and reduce energy consumption. Downtown should attract and support “green” businesses and should be promoted as a destination for visiting green businesses and seeing best environmental practices up close.

In addition to building on the strength of its existing commercial, residential, and institutional uses, Downtown must also build on the strength of its location. While relatively distant from a freeway, it has some of the best transit access in the Bay Area. While cars are not the preferred mode for going Downtown, it is important to provide adequate parking for patrons of Downtown businesses, while simultaneously discouraging automobile commuters. As part of an economic development program, it is also important that appropriate signage and pricing be used so that people can find parking easily and also so parking is used efficiently.

Downtown forms the heart of Berkeley’s community. Not only is it centrally located, but it is Berkeley’s symbolic center. As such, it should provide services, goods, and cultural resources to meet needs of Berkeleyans of all incomes and ethnicities, as well all ages and household types – families, the elderly, and students.

A Center of Employment and Education. Downtown is the heart of a “city of learning.” Downtown contains or is next to major educational anchors including the University of California, Berkeley City College, Berkeley High School, the Central Library, and a concentration of learning-related businesses and institutes.

Downtown is one of two major employment centers within Berkeley, the other being West Berkeley. Downtown’s professional, technical, government and service offices serve the community and the Bay Area. Jobs in Downtown range from entry-level opportunities to the highest levels of professional and academic achievement. Several job training and job placement programs are located Downtown.

Downtown has had a relatively low vacancy rate in offices and rental rates for offices are relatively high compared to many portions of the Bay Area. The low vacancy rate is partly because most of Downtown’s office space serves the needs of the University or Lawrence Berkeley National Laboratory. In light of its growing needs, the University’s plans to construct an additional 800,000 square feet of office, research and cultural space in and adjacent to the Downtown Area, and UC staff and employees will continue to make significant contributions toward Downtown’s economic vitality.

Because many businesses are eager to be near to the University and Lab, and because the University spins off new businesses, there is likely to be a strong continued demand for Downtown office space. A 2006 study indicated that, since 1997, 104 start-up companies began as spin-offs resulting research at the University and Lawrence Berkeley Lab; only 14 of these companies remained in Berkeley, however. The study suggested that 25 companies could have been retained if Berkeley had more medium- / large-sized space and policies that encouraged business retention. In spite of demand, there has been very little office development in Downtown Berkeley for many years and. until the recession there was limited office space available. As the economy recovers, it is likely that demand for office space in Downtown will pick up to address this type of need.

Berkeley's reputation and its adjacency to the University have attracted many non-profit organizations to Downtown. These non-profits represent a wide spectrum of concerns, including public policy, computer and internet technologies, cultural programs, community services, and job training and placement programs.

Building on Strengths. Downtown's commercial area is very large for a city of about 100,000 people. City policies and programs can help recruit retail uses that are complementary to existing uses or fill an unmet market niche. For Downtown, these include games, books, apparel, home furnishings, computers, electronics, bicycles, and shops or restaurants relating to cultural uses. In addition, new office and residential uses will bring higher levels of spending, while minimizing local and regional traffic impacts.

In order for an economic development strategy to "build on strengths," it must also emphasize targeted strategies that follow a fine-grain understanding of existing uses and characteristics in each subarea – resulting in healthier and more diverse retail. This does not necessarily mean establishing significantly different zoning use standards for different Downtown commercial areas, but perhaps establishing policies that recognize the importance of certain types of uses in certain locations. For example, the area around the BART station forms a distinctive core that is ideal for supporting a highly intensive mix of uses with vigorous retail especially along Shattuck Avenue.

GOALS, POLICIES & ACTIONS

GOAL ED-1: SERVE THE NEEDS OF THE NEIGHBORHOOD AND THE CITY. MAKE DOWNTOWN A MORE ATTRACTIVE REGIONAL DESTINATION, BY BUILDING ON DOWNTOWN'S UNIQUE BLEND OF CULTURAL, HISTORIC, ENTERTAINMENT, ART, EDUCATIONAL, AND COMMUNITY INSTITUTIONS – AND BY PROMOTING SUCCESSFUL RETAIL BUSINESSES AND OTHER ATTRACTIONS, WITH DAYTIME AND NIGHTTIME POPULATIONS TO SUPPORT THEM.

Policy ED-1.1: Shop Downtown. Encourage shopping Downtown, especially by Berkeley residents and UC faculty, staff, and students.

a) Work with the Downtown Berkeley Association (DBA), the Convention and Visitors Bureau, the Chamber of Commerce, UC Berkeley, the Berkeley Cultural Trust, and other stakeholders to market Downtown, support businesses, attract tenants, and promote effective merchandising.

b) Conduct surveys to identify retail businesses for which there may be market demand, such as retailers that would serve Berkeley residents and UC faculty, staff and students.

c) Maintain and enhance "Shop Berkeley" programs and events to encourage patronage of Downtown businesses, and to describe benefits from local independent businesses.

d) Enhance safety and cleanliness on Downtown streets (see policies under Goal HC-6).

Policy ED–1.2: Parking. Address parking availability problems associated with retail, restaurant, cultural, educational, entertainment, and hotel uses (see policies under Goal AC-3).

Policy ED-1.3: Retail, Restaurants & Cultural Uses. Support existing and encourage highly functional and viable new retail, restaurant, and cultural uses (such as theaters, music, museums, and galleries).

a) Reduce discretionary review and streamline permits, to the extent feasible, for retail, restaurant and cultural uses.

b) In new buildings, require ground-floor retail space with a minimum floor-to-ceiling height of 15 feet (see Policy HD-4.1).

c) Where continuous commercial and cultural uses are desirable (see "Figure LU-3: Public-Servicing Frontage"), strengthen standards to require and guidelines to encourage street-facing retail, restaurant, cultural, and acceptable alternatives, as part of new development and adaptive reuse.

d) To promote functional and viable retail, minimize street-level parking to the extent feasible (see Policies AC-3.3 & HD-4.1).

e) Focus economic development, historic preservation, street improvement, and maintenance resources toward subareas with the most opportunity for success and synergy.

- Work with retail stakeholders to regularly consider the extent and location of vacancies, and to recruit appropriate and complementary new tenants.

- Give special attention to Shattuck Avenue from Durant Street to University Avenue, and secondarily to segments of University Avenue, and Addison and Center Streets, between Shattuck and Oxford.

Policy ED-1.4: Rehabs & Reuse. Encourage the rehabilitation and reuse of existing buildings (see policies under Goals LU-2 & LU-4, and the chapter on Historic Preservation and Urban Design).

Policy ED-1.5: Local Businesses. Encourage the retention and creation of small businesses and locally-owned businesses (see Policy ED-9.1).

Policy ED-1.6: Larger Retail Spaces. Retain and attract larger retailers to promote Downtown as a destination.

a) Identify larger retail types that may do well in Downtown (such as for electronics, computers, appliances, and apparel).

b) Consider incentives to retain and encourage retail space exceeding 10,000 square feet.

c) Review and, if necessary, modify zoning provisions to discourage the subdivision of existing large spaces.

d) Encourage the University to create larger retail spaces along University and Shattuck Avenues (see Policies LU–6.1 and HD-5.1).

Policy ED-1.7: Entertainment & Culture. Strengthen Downtown as a prime regional destination for alternative and mainstream cinema, and live theater and music. Evaluate and enhance the theater- and cinema-going experience in subareas where they are concentrated.

a) Work to retain and expand cinemas, live theaters, and music venues.

b) Work with cinema, theater, and music venues to upgrade to state-of-the-art facilities.

c) Evaluate the experience of going to Downtown theaters, cinemas and music venues, and make enhancements to public safety and aesthetics. Adopt SOSIP recommendations such as pedestrian-scaled lighting for enhancing Downtown as a destination as

Figure ED-1: Historic Cinemas. *Downtown cinemas, along with music clubs and live theater, help make Downtown a regional destination for entertainment. The California Theater, built in 1914, and UA Theater, built in 1932, also help contribute to the special sense of place that distinguishes Downtown from other destinations. Staff photos*

Figure ED-2: Civic Destinations. *The YMCA and Central Branch Library are among Downtown's many civic destinations and help make Downtown welcoming to families. Staff photos*

part of the SOSIP (see policies under Goal OS-1). Give special attention to improving the theater-going experience near Shattuck and Kittredge Street and near Shattuck and Addison, as well as connections to nearby parking facilities.

d) Promote the arts and cultural events, programs and activities.

Policy ED-1.8: Families. Promote family-friendly uses, such as childcare and preschools, and cultural, recreational, and educational activities for children, such as the YMCA.

a) Consult with existing family-friendly businesses and organizations to determine what factors are critical to their retention and expansion. Consider incentives and programs that will support and retain existing family-friendly businesses and organizations.

b) Work with DBA, property owners, real estate brokers, and other Downtown stakeholders to recruit new family-friendly businesses and organizations to Downtown.

Policy ED-1.9: Educational Uses. Promote educational uses, and enhance Downtown as a center of learning.

a) Work with educational institutions to retain and expand lectures, instruction, and public events in Downtown. Such educational institutions include, but are not limited to: such as University of California, Berkeley Public Library, Berkeley High School, and Berkeley City College. Consider incentives and programs that might help encourage such activities.

b) Encourage public awareness of Downtown educational events and activities through publicity and City communications.

Policy ED-1.10: Conference Facilities. Seek to retain and expand meeting and conference facilities.

a) Support efforts by the Convention and Visitors Bureau and Downtown Berkeley Association to inventory and publicize available meeting and conference facilities.

b) Encourage the inclusion of meeting and conference spaces to serve the private sector and the general public within new office and institutional development projects.

c) Work with existing businesses and educational institutions to promote the use of suitable underutilized spaces as additional meeting and conference facilities.

Policy ED-1.11: Hotels. Encourage hotels in the heart of Downtown.

a) Allow greater building height for major hotels than is generally allowed, if the hotel project delivers significant additional public benefits (consistent with Policy LU-1.5).

b) Consider other incentives for major hotel projects, commensurate with the unique public benefits that hotels are likely to deliver.

c) Partner with hotel developers to seek State and/or Federal funding that may support hotel projects and/or associated public improvements.

d) Evaluate the impacts of hotels during the permit review process with respect to the impact of anticipated hotel employees on the demand for housing, transit and other public services, and measures that would be taken by the hotel to mitigate those impacts.

Policy ED-1.12: Signage. Improve public signage to make it more attractive and reduce "visual clutter," such as by eliminating unnecessary signs or avoiding unnecessary variety in style. Enhance and expand signage and other features to help visitors navigate Downtown, such as to find transit, public parking, or major destinations.

a) Seek ways to consolidate new and existing signs. Develop guidelines for the general appearance and placement of signs, possibly as part of the Streets & Open Space Improvements Plan (see Policy OS-1.1).

b) Develop a program of directional "wayfinding" signs and information kiosks which gives consideration to:

- the location of common destinations, especially cultural venues;
- points of interest, such as historic resources and environmental sustainability features;
- visitor arrival points, such as near BART and larger parking garages;
- transit stops and stations with real-time bus and BART train arrival times;
- signage showing real-time parking availability in larger garages (see Policy AC-3.1).

Policy ED–1.13: Parking. Address perceived parking availability problems associated with retail, restaurant, cultural, educational, entertainment, and hotel uses (see policies under Goals AC-1 and AC-3).

GOAL ED-2: MAINTAIN SAFE AND INVITING STREETS, PARKS & PLAZAS THAT CONTRIBUTE TO THE SUCCESS OF BUSINESSES AND THE WELL-BEING OF RESIDENTS.

Policy ED-2.1: Activity & Safety. To promote activity and safety on streets and other public open spaces, encourage outdoor dining, street fairs, outdoor merchandising and other private uses, as appropriate.

a) Review existing City policies and procedures that may pose barriers to outdoor dining and street fairs on public property. Also consider other private uses that could help enhance public spaces. Eliminate barriers to the extent possible, while also assuring that private users pay a fair share of public maintenance costs.

Policy ED-2.2: Public Conveniences. Establish new and enhance existing publicly accessible convenience facilities including restrooms, drinking fountains, and other amenities.

a) Make publicly accessible convenience facilities an integral part of planning for public streets and open space improvements (see Policy OS-4.1).

b) Maintain public restrooms to highest practical standards, through the allocation of adequate City resources and through public-private cooperation.

Policy ED 2.3: Clean Public Spaces. Promote clean and well-maintained streets, parks, and plazas (see policies under Goals OS-4 and HC-6).

GOAL ED-3: TO MAKE DOWNTOWN MORE ATTRACTIVE AND ECONOMICALLY SUCCESSFUL, ENCOURAGE PLACE-MAKING

Figure ED-3: Berkeley's Arts District. *The Arts District has spurred Downtown revitalization efforts by attracting people from around the Bay Area. Cultural organizations, private developers, and the City have worked together to attract venues for live performance, including Berkeley Repertory Theatre, Aurora Theater, The Jazzschool, Nevo School, and the Freight & Salvage Coffeehouse. Art galleries promoted by Berkeley's Civic Arts Program add to the mix.*

The Arts District was initially focused along a one-block segment of Addison Street that was improved to be more attractive and feature poetry and public art. Major new cultural uses are expanding the Art District beyond its original boundaries. The University of California Berkeley Art Museum and Pacific Film Archive and the Judah L. Magnes Museum are relocating to the Downtown, and adaptive reuse of the UC Theater may feature a major music club.

Image courtesy Susie Medak

THROUGH THE PRESERVATION OF HISTORIC BUILDINGS, STREET AND OPEN SPACE IMPROVEMENTS, AND HIGH-QUALITY NEW CONSTRUCTION.

See "Historic Preservation & Urban Design" and "Streets & Open Space" chapters, and policies under Goal ED-1.

GOAL ED-4: ENSURE THAT UC BERKELEY IS A PARTNER IN PROMOTING A HEALTHY AND VITAL DOWNTOWN.

Policy ED-4.1: Guiding and Cooperating with UC Berkeley. Provide guidance to the University regarding actions that it can take regarding the Downtown Area Plan, and cooperate with the University in carrying out the Plan.

a) Work with the University to develop a summary of UC-related policies and implementing actions contained in the DAP. Review this summary regularly, and consider ways to implement the DAP more effectively.

b) Work toward the timely adoption of Zoning provisions and Downtown Design Guideline amendments in order to further guide UC development initiatives in the Downtown Area.

Policy ED-4.2: Community Uses & Economic Activity. Encourage the University to locate academic and related programs that have a strong community component and can encourage economic activity Downtown (see policies under Goal LU-6).

Policy ED-4.3: Downtown Retail. Encourage the University to use its development to strengthen Downtown retail (see policies under Goal LU-6).

a) Encourage the University to make development along Shattuck and University Avenue a near-term priority, because of its economic benefits to Downtown. Work with UC Berkeley staff and administrators to accelerate UC's current 10-year timetable for development in these locations.

Policy ED-4.4: Fair Compensation. UC Berkeley should fairly compensate the City for taxes lost when the University leases, buys, or occupies space that was previously occupied by private tenants.

a) The City should seek an agreement with the University to establish a mechanism such that if UC leases or occupies any space within private office/commercial development, or purchases land Downtown, it will provide to the City financial support equivalent to the taxes and/or fees that the City would receive if private users were leasing, occupying or owning the space.

GOAL ED-5: INCORPORATE SUSTAINABLE PRACTICES AS AN ESSENTIAL COMPONENT OF ECONOMIC DEVELOPMENT, AND ESTABLISH DOWNTOWN AS A RECOGNIZED CENTER FOR BUSINESSES AND INSTITUTIONS THAT ARE COMMITTED TO ENVIRONMENTAL SUSTAINABILITY.

Policy ED-5.1: Green Businesses. Encourage "green businesses" Downtown (see Policy ES-2.2).

a) Promote environmental business practices.

Policy ED-5.2: Public Awareness. Increase public awareness of environmental features and programs Downtown (see policies under Goals ES-1 and ES-2).

Policy ED-5.3: Local Food and Businesses. Promote strategies that connect Downtown residents, businesses and visitors with local sources of products, services, and healthful foods (see Policy ES-2.3).

Policy ED-5.4: Local Businesses. Encourage the retention and creation of small and locally-owned businesses (see Policies ES-2.3, ED-8.2, and ED-9.1).

GOAL ED-6: INVEST IN CIVIC IMPROVEMENTS (SUCH AS STREETS, OPEN SPACES, AND COMMUNITY FACILITIES) TO ENHANCE DOWNTOWN AS A PLACE TO LIVE, WORK, AND VISIT.

See policies in chapters on "Historic Preservation & Urban Design" and "Streets & Open Space".

GOAL ED-7: PROMOTE DOWNTOWN AS A REGIONAL CULTURAL CENTER AND VISITOR DESTINATION.

Policy ED-7.1: Culture & the Arts. Promote the arts and cultural events, programs, and activities, especially those that embrace diverse traditions and are accessible to persons of all economic means.

a) Support the Civic Arts Commission and cultural groups in Berkeley that support emerging local artists and cultural organizations.

b) Support Arts District stakeholders and other cultural groups that bring expressions of ethnic, religious, cultural, and minority institutions to Downtown.

c) Encourage long-term and affordable space for arts, culture, and other desirable uses that cannot pay market rents (see Policy LU-1.2).

d) Consider establishing facilities for outdoor public performances of music, drama, dance, poetry, or other performance arts (see policies under Goal OS-1).

Policy ED-7.2: Tourism & Visitors. Promote Downtown as a tourist and visitor destination (see policies under Goals ES-2, LU-1, AC-1, AC-3, HD-1, OS-1, OS-4, and other goals in this chapter).

GOAL ED-8: INCREASE THE NUMBER OF DOWNTOWN JOBS THAT GO TO BERKELEY RESIDENTS, AND SUPPORT THE DEVELOPMENT OF JOB SKILLS FOR BERKELEY RESIDENTS – ESPECIALLY BERKELEY'S YOUTH.

Policy ED-8.1: Job Development. Connect Downtown businesses with the employment needs of Berkeley residents, and address existing chronic unemployment and under-employment among local populations. A special emphasis should be placed on providing Berkeley youth with job skills and entry-level job opportunities (see policies under Goals LU-2 and HC-5).

a) Gather information on the types of employment available Downtown and make this information available to educational institutions and job training.

b) Encourage job training (such as employment counseling, referrals, placement, and retention) and the development of life skills (such as parenting, grooming, and personal finances) for Berkeley residents and homeless populations by working with Downtown's public and private institutions, nonprofit organizations, and businesses.

c) Strengthen citywide job referral and job placement programs for Berkeley's residents (such as "First Source"), and work

with Downtown business and job training organizations to help Berkeley residents obtain Downtown employment. Consider requiring construction firms and labor unions that work on public improvements to participate in on-the-job training for Berkeley residents, including Berkeley youth.

d) Support job placement and professional internship programs for youth in the Downtown Area, such as at the YMCA and Berkeley High School, and help these programs network with Downtown business organizations.

e) Consider incentives for developers and new businesses to provide on-the-job training and employment opportunities, and consider inclusion of job opportunities for Berkeley's workforce as part of City-developer negotiations.

f) Consider how job training opportunities might be joined with Downtown cleaning and landscaping activities.

g) Promote local hiring with Voluntary Green Pathway employment requirements (see Policy LU-2.3).

Policy ED-8.2: Business Opportunities. Serve the growth needs of existing Downtown businesses, and support start-up businesses Downtown, especially ones that capitalize on the proximity of UC Berkeley. Take advantage of Berkeley's existing workforce and its ethnic and cultural diversity (see policies in "Land Use" chapter and elsewhere in this chapter).

a) Encourage new office space Downtown by allowing appropriate uses and building heights (see policies in Land Use chapter).

b) Work with the University to encourage its faculty and recent graduates to locate new and/or existing businesses Downtown.

GOAL ED-9: ENCOURAGE LOCAL BUSINESSES THAT REPRESENT THE CITY'S DIVERSE ETHNIC, CULTURAL AND INCOME GROUPS.

Policy ED-9.1: Local Businesses. Encourage the retention and creation of small businesses and locally owned businesses.

a) Establish economic development strategies to retain existing small and locally owned businesses, and to encourage the establishment of new businesses with ownership structures that keep consumer dollars in the local economy.

b) Maintain and expand "Shop Berkeley" promotion and education efforts specific to Downtown.

c) Continue existing, and consider new, low-interest loans to encourage and support local small businesses in Downtown.

d) Provide training to small businesses for their improvement and to make Downtown a more effective business district.

e) Seek to recruit ethnically- and culturally-focused restaurants and other businesses in other cities to move to, or open another branch in, Downtown.

f) Seek to avoid arbitrary or capricious displacement of business tenants, and mitigate the negative effects of temporary or permanent relocation on businesses.

GOAL ED-10: SERVE THE HOUSING NEEDS OF ALL INCOME GROUPS AND PROVIDE A GROWING BASE OF RESIDENTS WHO SUPPORT A BROAD RANGE OF DOWNTOWN RETAIL AND OTHER BUSINESSES.

See policies in chapter on "Housing and Community Health & Services."

GOAL ED-11: PROVIDE ACCESS TO DOWNTOWN, WHICH SUPPORTS RETAIL, RESTAURANTS, ENTERTAINMENT, HOTELS AND CULTURAL USES.

See policies in chapter on "Access."

GOAL ED-12: INVEST RESOURCES DOWNTOWN TO SUPPORT CITY GOALS AND TO IMPROVE AND MAINTAIN A HIGH QUALITY OF ENVIRONMENT.

Policy ED-12.1: Revenues for Downtown. Significant capital investment in Downtown infrastructure and a continued commitment to maintenance of a quality environment is necessary in order for the Downtown to develop and remain a vital and vibrant place to work, live, shop, dine and recreate. The City must balance the needs of all neighborhoods and commercial areas of the City, while at the same time remaining committed to investing resources in the Downtown to meet these goals. Potential sources of funding for investment in the Downtown include parking meter revenue, transient occupancy tax and various development fees that could be assessed. Each year prior to the City Council reviewing and adopting its annual budget, the Council will be provided with a report of the revenues generated from various sources in the Downtown. As part of the annual budget adoption, the Council will commit a meaningful amount of resources to both capital investment and maintenance for the Downtown area (see policies under Goal LU-2).

a) Coordinate financing strategies for parking & transportation, streets & open space, and other public needs, to identify funding sources, estimate revenues, and prioritize improvements and programs.

ACKNOWLEDGEMENTS

CITY COUNCIL

Tom Bates, Mayor

Linda Maio, District 1

Darryl Moore, District 2

Max Anderson, District 3

Jesse Arreguin, District 4

Laurie Capitelli, District 5

Susan Wengraf, District 6

Kriss Worthington, District 7

Gordon Wozniak, District 8

CITY STAFF

Phil Kamlarz, City Manager /
Christine Daniel, Interim City Manager

Matt Taecker,
Principal Planner & Urban Designer
for Downtown Berkeley
Planning & Development

Alexander Amoroso, Principal Planner

Department

Dan Marks, Planning Director /
Wendy Cosin, Interim Planning Director

Debra Sanderson, Planning Manager

Interns: Alexander Tiblier, Alexis Lynch, Berta Lazaro, Caroline Teng, Christopher Kost, Esmeralda Jardines, Jassu Singh, Katie Handy, Katja Schulz, Nathan Hedberg, Nick Perry, Patrick Race, Seung Yen Hong, Yiu Kam

UC BERKELEY STAFF

Emily Marthinsen, Assistant Vice Chancellor

Harrison Fraker, Professor of Architecture

Jim Horner, Campus Landscape Architect

Jennifer McDougall, Principal Planner

Lawrence Rinder, Director, BAM/PFA

Photography as credited in document.
Cover image courtesy Aaron Lui, www.aaronlui.com

KAPLAN
GNC

23.204.130 C-DMU Downtown Mixed-Use District.

A. *District Purpose.* The purpose of the C-DMU district is to implement the vision and goals of the Downtown Area Plan (adopted 2012), which include: Environmental Sustainability, Land Use, Access, Historic Preservation and Urban Design, Streets and Open Space, Housing and Community Health and Services, and Economic Development.

B. *Allowed Land Use.*

1. *General.* See Table 23.204-1: Allowed Uses in the Commercial Districts.

2. *Automatic Teller Machines (ATM).* An ATM inside a non-bank building is allowed with an AUP.

3. *Banks and Financial Services, Retail.* Retail banks and financial services in the C-DMU require permits as follows:

(i) Under 7,500 square feet outside of the Arts District Overlay: Zoning Certificate.

(ii) All other retail banks and financial service uses: AUP.

4. *Media Production.* Recording studios are allowed with an AUP. Broadcast studios require a Use Permit.

C. *Additional Permit Requirements.* See Section 23.204.030--Additional Permit Requirements.

D. *Arts Overlay District.*

1. *Purpose.* The purpose of the Downtown Arts District Overlay (ADO) is to create a core of cultural activities and supportive retail and commercial uses in the C-DMU district. The ADO is intended to generate more pedestrian vitality in the downtown, promote Berkeley's regional leadership in the arts, and encourage broader economic revitalization of the area. The types of uses which would enhance the Arts District include ground floor retail uses which would contribute to the cultural vitality of the area, seated food service, and uses which provide pedestrian scale and siting.

2. *Boundaries.* The boundaries of the ADO are shown in Figure 23.204-4: C-DMU Downtown Arts District Overlay Boundaries.

Figure 23.204-4. C-DMU DOWNTOWN ARTS DISTRICT OVERLAY BOUNDARIES

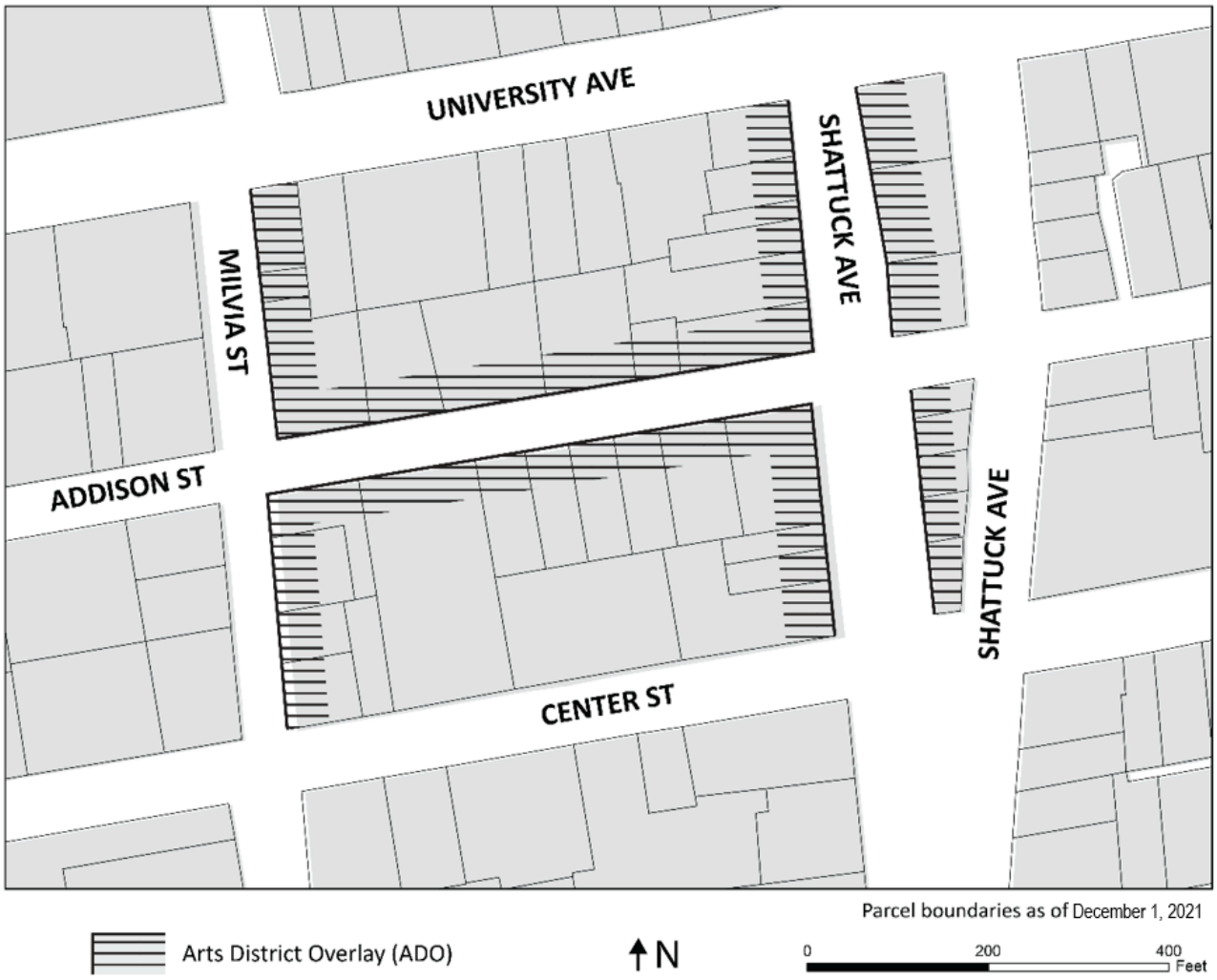

3. *Use Limitations; Findings.* Offices on the ground floor adjacent to a street frontage require an AUP. To approve the AUP, the Zoning Officer must find that:

(a) The project meets the purposes of the Arts Overlay District as set forth above; and

(b) The location, size, type, appearance, and signage of the proposed use will:

i. Animate and enhance the pedestrian experience on the street; and

ii. Be generally open to the public evenings and on weekends, whenever practicable.

E. *Development Standards.*

1. *Height.*

(a) *Height Limits.* Table 23.204-36: C-DMU Height Limits shows height limits in the C-DMU district, except as otherwise allowed by Paragraph 2 below. See Figure 23.204-5: C-DMU Sub-Areas for district sub-area boundaries.

Figure 23.204-5. C-DMU SUB-AREAS

Table 23.204-36. C-DMU HEIGHT LIMITS

SUB-AREA	MINIMUM	MAXIMUM	MAXIMUM WITH USE PERMIT
Core Area	50 ft.	60 ft.	75 ft.
Outer Core	40 ft.		
Corridor	40 ft.		
Buffer	No minimum	50 ft.	60 ft.

(b) *Parapet Walls.* For roofs with parapet walls, building height is measured to the top of the roof. Parapets may exceed the height limit by up to 5 feet as of right.

(c) *Minimum Height.* The minimum height standard applies to new buildings only, measured to the top of the plate. Theater and museum buildings are exempt.

2. *Increased Height Allowance.*

(a) *Allowed Height.* The ZAB may issue a Use Permit for up to five buildings that exceed the C-DMU height limits as shown in Table 23.204-38: C-DMU Increased Height Allowance.

Table 23.204-37. C-DMU INCREASED HEIGHT ALLOWANCE

Sub-Area	Number of Buildings	Height	
		Minimum	Maximum
Combined Core and Outer Core	2	75 ft.	120 ft.
Core	3	120 ft.	180 ft.

(b) *Application Process.*

i. Applications for any of the five buildings over 75 feet in height may be submitted on July 1, 2012. If no applications that satisfy the submittal requirements as determined by the Zoning Officer are submitted on that date, then the next deadline to submit applications will be no later than six months from that date, with application opportunity dates at six-month intervals until the first application has been submitted. Once the first application has been submitted, then the application opportunity date will occur once yearly on the anniversary of the date of the first submittal.

ii. A project shall secure a position as one of the five allowed buildings over 75 feet in height following final Use Permit approval. Such Use Permits shall include a condition of approval that establishes a schedule for: submittal of a building permit application, timely response to plan check comments, payment of building permit fees such that a building permit can be issued, and

beginning construction. The process for allowing extension of the timeline requirements, if any, shall be specified in the condition.

iii. Failure of a permit holder to strictly comply with the schedule established by the Use Permit is grounds for revocation of the Use Permit pursuant to Chapter 23.404.080 (Permit Revocation).

(c) *Community Benefit Required.*

i. To approve a Use Permit for increased building height under this section, the ZAB must find that the project will provide significant community benefits, either directly or by providing funding for such benefits to the satisfaction of the City, beyond what would otherwise be required by the City.

ii. Significant community benefits may include, but are not limited to affordable housing, supportive social services, green features, open space, transportation demand management features, job training, and/or employment opportunities.

iii. This community benefit requirements shall be included as conditions of approval and the owner shall enter into a written agreement with the City that shall be binding on all successors in interest.

3. *Setbacks.*

(a) *Basic Standards.* Table 23.204-38 shows minimum required lot line setbacks in the C-DMU district. Additional standards are listed in 23.204.130.3.d.

Table 23.204-38. C-DMU Setback Standards

PORTION OF BUILDING AT HEIGHT OF:	FRONT	MINIMUM INTERIOR SIDE		MINIMUM REAR
		65' AND LESS FROM LOT FRONTAGE	OVER 65' FROM LOT FRONTAGE	
Zero to 20 feet	No minimum. 5 ft. max.	No minimum		
21 feet to 75 feet	No minimum.	No minimum	5 ft.	
76 feet to 120 feet	15 ft. min.	5 ft.	15 ft.	
Over 120 feet	15 ft. min.	15 ft.		

(b) *Modifications to Standards.* The ZAB may modify the setback standards in Table 23.204-38 with a Use Permit upon finding that the modified setbacks will not unreasonably limit solar access or create significant increases in wind experienced on the public sidewalk.

(c) *Residential Transitions.* The setback standards in Table 23.204-38 shall not apply to commercial lots abutting or confronting residential zoning. Such lots shall comply with Section 23.304.030(C)(2)—Setbacks (Lots Adjacent to Residential Districts)

(d) *Additional Standards.*

i. For buildings over 120 feet in height, that portion of the building over 120 feet must be less than 120 feet in width when measured at the widest point on the diagonal in plan view.

ii. For a lot that abuts the interior side or rear lot line of a residentially-zoned lot, a new building shall be set back from the shared property line by 20 feet where the building exceeds 45 feet in height.

iii. For a lot that confronts a residentially-zoned lot, a new building shall be set back 10 feet from the street-facing property line where the building exceeds 45 feet in height, except that this provision shall not apply to lots confronting public uses with a residential zoning designation, such as Berkeley High School, Civic Center Park, and Fire Station 2. However, this provision will apply for all lots with frontage on the Martin Luther King Jr. Way right-of-way.

iv. For lots with frontage on the Shattuck Avenue right-of-way south of Durant Avenue, a new building shall be set back 15 feet from the Shattuck Avenue property line where the building exceeds 65 feet in height.

v. Architectural features such as eaves, cornices, canopies, awnings, bay windows, uncovered porches, balconies, fire escapes, stairs and landings may project up to five feet into required setbacks of this section so long as the surface area of such projections does not exceed 50 percent of the surface area of the side of the building on which the projections are located.

4. *Usable Open Space.* Table 23.204-39 shows minimum required usable open space in the C-DMU district.

Table 23.204-39. C-DMU USABLE OPEN SPACE REQUIREMENTS

	MINIMUM USABLE OPEN SPACE	SUPPLEMENTAL STANDARDS
Residential Uses	80 sq. ft./unit [1]	23.304.090—Usable Open Space
Non-Residential Uses	1 sq. ft. of privately-owned public open space per 50 sq. ft. of commercial floor area.	

Note:

[1] Each square foot of usable open space provided as privately-owned public open space is counted as two square feet of required on-site open space.

5. *Privately-Owned Public Open Space.*

(a) If a privately-owned public open space is indoors or enclosed, it shall include natural light in the form of windows, skylights, entryways, or other openings.

(b) Privately-owned public open space must be:

i. Clearly identified with signage in a publicly conspicuous location at street level indicating the area that is open to the public, the hours the space is open, and the party responsible for maintenance; and

ii. Separated from the grade of the public sidewalk by a height no greater than 3 vertical feet unless an AUP is obtained.

6. *Open Space Alternatives.*

(a) In lieu of providing the open space required by this section on-site, an applicant may either:

i. Pay an in-lieu fee to help fund the Streets and Open Space Improvement Plan (SOSIP); and/or

ii. Construct public improvement consistent with the SOSIP.

(b) Payment of a fee in lieu of providing publicly accessible open space requires a Use Permit. To allow payment of an in-lieu fee, the ZAB must find that the payment will support timely development of open space improvements that will serve the needs of project residents and other people living in and using the downtown.

(c) Construction of public improvements consistent with the SOSIP in lieu of open space requires a Use Permit. To allow construction of public improvements, the ZAB must find that the public improvements:

i. Will be located within the vicinity of the project and are consistent with the SOSIP;

ii. Will be coordinated with other ongoing or approved SOSIP or other right-of-way improvements in the vicinity, and will not create a hazardous situation or an unusual appearance in the downtown; and

iii. Will be finished before issuance of a certificate of occupancy for the project, unless otherwise allowed by the project conditions of approval.

7. *Ground Floor Street Frontage.*

(a) Special ground floor street frontage requirements in Paragraph (b) below apply to the following uses in the C-DMU district:

i. Insurance Agents, Title Companies, Real Estate Agents, Travel Agents.

ii. Office, Business and Professional.

iii. Group Class Instruction.

iv. Health and Fitness Facility.

(b) New ground floor uses listed in paragraph (a) above that are adjacent to a street frontage shall either:

i. Include a storefront window display; or

ii. Be transparent and provide pedestrian viewing at least 10 feet into the storefront area.

8. *Residential Entrance Limitations.* In new buildings constructed on public serving frontages, as shown in Figure 23.204-6, entrances to individual dwelling units and to living quarters in group living accommodations are not permitted on the street-facing side of the street-level floor.

Figure 23.204-6. C-DMU PUBLIC SERVING FRONTAGES

DELAWARE ST
WALNUT ST
HEARST AVE
MILVIA ST
HENRY ST
BERKELEY WAY
BONITA AVE
UNIVERSITY AVE
OXFORD ST
ADDISON ST
CENTER ST
SHATTUCK AVE
ALLSTON WAY
KITTREDGE ST
BANCROFT WAY
DURANT AVE
ELLSWORTH ST
MCKINLEY AVE
M L KING JR WAY
CHANNING WAY
HASTE ST
FULTON ST
DWIGHT WAY
BLAKE ST
Public-Serving Frontage Required
Parcel boundaries as of December 1, 2021
N
0
1,000
2,000
Feet

F. *Streets and Open Space Improvement Plan (SOSIP) Fee.* In addition to any other requirement of this section, projects shall be subject to payment of an impact fee to implement the Streets and Open Space Improvement Plan.

G. *Green Building Provisions.*

1. *New Buildings.* Construction of any new building shall attain either:

(a) LEED Gold rating or higher as defined by the U.S. Green Building Council (USGBC); or

(b) Building performance equivalent to this rating, as determined by the Zoning Officer.

2. *Additions 20,000 Square Feet or Less.* Additions of 20,000 square feet or less shall be required to meet all applicable standards of the Stopwaste Small Commercial Checklist, or equivalent, as determined by the Zoning Officer. The rating shall be appropriate to the use type of the proposed construction.

3. *Additions More than 20,000 Square Feet.* Additions of more than 20,000 square feet shall attain either:

(a) LEED Gold rating or higher as defined by the U.S. Green Building Council (USGBC); or

(b) Building performance equivalent to this rating, as determined by the Zoning Officer.

H. *Environmental Impacts.* Projects that may create potentially significant environmental impacts as described in the Downtown Area Plan Final EIR shall be subject to the adopted Mitigation Monitoring Program for the Downtown Area Plan.

I. *Permit Findings.* To approve an AUP or Use Permit for a project in the C-DMU district, the review authority must make the findings in Section 23.406.040 (Use Permits) and find that the proposed use or structure:

1. Is compatible with the purposes of the district; and

2. Is compatible with the surrounding uses and buildings. (Ord. 7898-NS §§ 10, 11, 2024; Ord. 7890-NS §§ 19--24, 2023; Ord. 7835-NS § 4, 2022; Ord. 7830-NS § 4, 2022; Ord. 7810-NS § 7, 2022: Ord. 7787-NS § 2 (Exh. A), 2021)

The Berkeley Municipal Code is current through Ordinance 7933-NS, passed September 10, 2024.

Disclaimer: The City Clerk's Office has the official version of the Berkeley Municipal Code. Users should contact the City Clerk's Office for ordinances passed subsequent to the ordinance cited above.

City Website: www.berkeleyca.gov

Hosted by General Code.

Karimzadegan, Niloufar

From: Karimzadegan, Niloufar
Sent: Tuesday, April 1, 2025 3:36 PM
To: Mark Rhoades; Mia Perkins
Subject: 2029 University Ave/Height waivers

Hi Mark,

Anne asked me to respond back to you in regards to the height question that you had asked.

Since the Base Project is at the maximum allowed for the district (75 feet), increased height allowance won't apply (5 dt buildings max) to this project. That section is for buildings that are over 75 feet (max 120) in their base project. However, considering that the proposed project at 256 feet height is above what the district allows, my read is that waivers for height over 75 and 120 feet are required.

Table 23.204-36. C-DMU HEIGHT LIMITS

SUB-AREA	MINIMUM	MAXIMUM	MAXIMUM WITH USE PERMIT
Core Area	50 ft.	60 ft.	75 ft.
Outer Core	40 ft.		
Corridor	40 ft.		
Buffer	No minimum	50 ft.	60 ft.

E. 1. (b) *Parapet Walls.* For roofs with parapet walls, building height is measured to the top of the roof. Parapets may exceed the height limit by up to 5 feet as of right.

(c) *Minimum Height.* The minimum height standard applies to new buildings only, measured to th top of the plate. Theater and museum buildings are exempt.

2. *Increased Height Allowance.*

(a) *Allowed Height.* The ZAB may issue a Use Permit for up to five buildings that exceed the C-DM height limits as shown in Table 23.204-38: C-DMU Increased Height Allowance.

Table 23.204-37. C-DMU INCREASED HEIGHT ALLOWANCE

Sub-Area	Number of Buildings	Height	
		Minimum	Maximum
Combined Core and Outer Core	2	75 ft.	120 ft.
Core	3	120 ft.	180 ft.

Sincerely,

_____

Nilu Karimzadegan (She/Her)
Senior Planner
City of Berkeley | Land Use Planning
NKarimzadegan@berkeleyca.gov

MILLER STARR REGALIA

1331 N. California Blvd.
Suite 600
Walnut Creek, CA 94596

T 925 935 9400
F 925 933 4126
www.msrlegal.com

Travis Brooks
travis.brooks@msrlegal.com

April 3, 2025

Planning and Development Department
City of Berkeley
1947 Center Street
Berkeley, CA 94704

Re: Formal Development Project Applications for Multi-Family and Student Housing Developments at 2029 University Avenue (APN 057 205300801) (ZP#2024-0171 & ZP#2024-0182)

To Whom it May Concern:

As you know, this firm represents Laconia Development, LLC ("Laconia") in its applications for two alternative housing development projects at 2029 University Avenue in the City. One of these project alternatives proposes construction of 240 new residential apartment units in a single 23-story building, 18 of which would be affordable to moderate income households ("Project Alternative 1"). The other project alternative proposes construction of 160 new housing units which would provide housing for students in a single 23-story building. Twelve of these units would be deed-restricted affordable to very low income households, and 12 would be deed-restricted affordable to moderate income households ("Project Alternative 2"). The Project Alternatives are subject to the robust protections of the Housing Accountability Act ("HAA", Gov. Code, § 65589.5), Senate Bill 330 ("SB 330"), the Density Bonus Law ("DBL", Gov. Code, § 65915), and the Permit Streamlining Act ("PSA", Gov. Code, § 65920 et seq.)

On January 17, 2025, Laconia received notifications from the City that the development project applications for both Project Alternatives were incomplete. Enclosed with this letter, the Applicant hereby timely provides the information listed on the County's January 17 notices which are required to deem the Project applications complete under the PSA. Below we further address two key erroneous interpretations of state law included in the City's January 17, 2025 letters.

First, we note that the City's January 17 letters make the erroneous assertion that the City played a role in determining when the SB 330 Preliminary Application was "deemed complete" for purposes of establishing a vesting date under SB 330. This is wrong – as we communicated to you previously, SB 330 expressly precludes local agency input into the required contents or format of a Preliminary Application. For example, a local agency may not add to the state's 17-item Preliminary Application checklist set out in Government Code section 65941.1.[1] In addition, a local agency

[1] Gov. Code § 65941.1(b)(3) ("A checklist or form shall not require or request any information beyond that expressly identified in subdivision (a).").

has no role in determining the completeness of a Preliminary Application. [2] Thus, if the applicant provides the information required in Government Code section 65941.1(a), then the Preliminary Application is complete at the moment of filing, without any affirmative action by the City required or allowed. Here, Laconia submitted two complete Preliminary Applications for the Project Alternatives on December 10, 2024 and paid the corresponding "permit processing fee", the Project Alternatives obtained SB 330 vesting on that date without any affirmative action by the City required or allowed.

The City's January 17th letters also erroneously state - in contravention of SB 330, the HAA, and the PSA - that if the Project applications are not deemed complete after these resubmittals, the Project Alternatives would somehow automatically lose their SB 330 vesting. This plainly erroneous position conflicts with the language, spirit, and intent of state housing law. It has been squarely rejected multiple times by the Department of Housing and Community Development ("HCD") and the only court to have considered this issue so far.

As you know, SB 330 (Gov. Code § 65941.1.) allows an applicant for a housing development project to submit a "Preliminary Application" under state law. Submittal of a Preliminary Application vests an applicant's rights to proceed under the applicable development standards adopted and in effect at the time the Preliminary Application was submitted, even if those standards later change. (Gov. Code § 65589.5(o).)

Within 180 days after submittal of a Preliminary Application, the applicant must submit a formal development application. (Gov. Code § 65941.1(e)(1) (formerly (d)(1)).) Upon submittal of a formal development application, the process of determining whether a housing development application is complete begins as set forth in Government Code section 65943. Within 30 days of receiving the application materials, the City must determine in writing whether the application is complete. (Gov. Code § 65943(a).) Upon receipt of an incompleteness determination, the applicant may then resubmit the application, giving the City another 30-day period to make a completeness determination. (Gov. Code § 65943(b).) Government Code section 65941.1(e)(2) (formerly (d)(2)), requires an applicant to respond to a city's incompleteness determination by resubmitting the application materials as described in Section 65943(b) within 90 days, or else the Preliminary Application will expire. The PSA contemplates a potentially unlimited number of resubmission periods to make an application complete.

The City appears to interpret Section 65941.1(e)(2) to mean that if a formal application is not determined to be complete after one 90-day resubmission period – the Preliminary Application expires. Again, this is an erroneous interpretation of the law that has been squarely rejected by the California Department of Housing and Community Development (HCD) multiple times in recent months. This interpretation has also been rejected by the only court to have considered this statutory language

[2] Gov. Code § 65941.1(d)(3) ("This section shall not require an affirmative determination by a city, county, or city and county regarding the completeness of a preliminary application or a development application for purposes of compliance with this section.").

so far. (*See* HCD Notice of Potential Violation to the Town of Los Gatos, dated February 12, 2025; HCD Notice of Violation to the City of Beverly Hills, and Judgment Granting Petition for Writ of Mandate, Sup. Ct. of Cal., County. of Los Angeles, *Jha v. City of Los Angeles* (Case No. 23STCP03499), filed September 17, 2024; ("*Jha*").)

The *Jha* Court correctly reasoned that Gov. Code section 65941.1(e)(2)(then (d)(2)) cross-references the PSA, Gov. Code section 65943, which calls for an iterative completeness process in which the applicant is entitled to an unlimited number of 90-day windows to resubmit an application the jurisdiction determines to be incomplete. (*Jha* at 23-24.) As the Court held, "[t]he statute supports [the applicant's] reading that the submission and completeness evaluation for an application is an iterative process *with no limit on the number of submissions*." (*Id*.) (emphasis added). The Court further stressed that a court "'is not dealing with the PSA in a vacuum, but rather in its relation to the HAA,' and the Legislature has mandated the HAA must be interpreted to 'afford the fullest possible weight to the interest of, and the approval and provision of, housing.'" (*Id.* (quoting *Save Lafayette v. City of Lafayette* (2022) 85 Cal. App. 5th 842 855, and Gov. Code § 65589.5(a)(1)(L).))

Accordingly, although the City is obligated to deem the Project application complete with this resubmittal, it could constitute an actionable violation of the HAA if the City were to determine that the Project Alternatives' Preliminary Applications expired if the City were to determine the Project applications incomplete. (*See* Gov. Code section 65589.5(h)(6)(H) (defining disapproval to include "mak[ing] a written determination that a preliminary application described in subdivision (a) of Section 65941.1 has expired or that the applicant has otherwise lost its vested rights under the preliminary application for any reason other than those described in subdivisions (c) and (d) of Section 65941.1"); *see also* Gov. Code § 65589.5(h)(6)(D); (6)(F) (expanding definition of disapproval to include improper incompleteness determinations and courses of conduct intended to harass or delay).

With the above in mind, we look forward to working with the City to deliver one of the Project Alternatives, which will deliver critically needed affordable and market rate homes the community in a manner consistent with binding state housing law. If you have any questions about the above, please do not hesitate to contact me.

Very truly yours,

MILLER STARR REGALIA

Travis Brooks

Travis Brooks

TZB:kli

Project:		2029 University (Multifamily) / ZP#2024-0181	
Incomplete Letter Recevied:		17-Jan-2025	
Section / Document	**Item #**	**Comment**	**Comment Response**
I. Permits Required	1	Use Permit per BMC Section 23.204.020(A) to construct a new multifamily development (Fee required)	Noted.
	2	Use Permit under BMC Section 23.204.030(A) to create new floor area of 10,000 square feet or more (Fee required)	Noted.
	3	Use Permit per BMC Section 23.204.130(E)(1) to increase the maximum building height limit to 75' (plus 5' parapet, by right) (Fee required)	Noted.
	4	Use Permit per BMC Section 23.204.130(E)(2)(a) to allow for an Increased Height Allowance for up to 2 buildings in the Outer Core District that can be a maximum of 120 feet exceeding the C-DMU height limits (75 ft.) (Fee required)	The provisions in BMC Section 23.204.130.E.2 do not apply to this project as this project is not one of the five designated buildings that are allowed to exceed the height limits in BMC Section 23.204.E.2(a). The height allowances for this project are per BMC Section 23.204.130.E.1(a), and a base project height of 75 Ft is allowed with a use permit in the Outer Core. The additional height allowance is per State Density Bonus law. This Use Permit should not be applied to the project.
	5	Use Permit per BMC Section 23.204.130(E)(3)(b) to modify front, side, and rear setback requirements (Fee required)	Noted.
	6	Use Permit, per BMC Section 23.204.130(E)(6)(b) to pay a fee in lieu of providing open space (Fee required at Building Permit Phase)	Noted.
	7	Administrative Use Permit per BMC Section 23.304.050(A) to exceed building height limits with rooftop architectural elements which exceed the maximum height limit for the district (Fee required)	Noted.
	8	Use Permit per BMC Section 23.326.070(A) to demolish a non-residential building (Fee required)	Noted.
	9	City Arborist Review Fees (Fee required)	Fees were paid on 3/24/25 in person at the cashier.
	10	City Traffic Engineer Review Fees (TBD)	Noted.
	11	Use Permit additional review time (Fee required)	Fees were paid on 3/24/25 in person at the cashier.
II. Waivers	1	Waiver of BMC Section 23.204.130(E)(4) for providing 1,048 square feet of Usable Open Space, where 19,200 square feet is required.	Please see page 6 in the revised Applicant Statement for waiver.
	2	Waiver of BMC Section 23.304.90 for Usable Open Space landscaped area to be 321 square feet where 7,680 square feet (40%) is required.	Please see page 6-7 in the revised Applicant Statement for wavier.
	3	Waiver of BMC Section 23.204130(E)(1)(a) to exceed building height limits—to be 256 ft.(TBD) while 75 ft. + 5 ft. parapet is the allowable height	Please see page 6 in the revised Applicant Statement for waiver.
	4	Waiver of BMC Section 23.204130(E)(2)(a) for constructing the third building in the Combined Core and Outer Core for a height of over 120 ft. while only a maximum of 2 buildings are allowed and only for a maximum height of 120 ft. (Please update application material accordingly)	The provisions in BMC Section 23.204.130.E.2(a) do not apply to this project as this project is not one of the five designated buildings that are allowed to exceed the height limits in 23.204-38. The height allowances for this project are per BMC Section 23.204.130.E.1(a), and a base project height of 75 Ft is allowed with a use permit in the Outer Core. The additional height allowance for this project is per State Density Bonus law. The addresses for the five designated buildings per BMC Section 23.204.130.E.2(a) are:1950-1998 Shattuck Avenue; 1951 Shattuck Avenue, 2190 Shattuck Avenue, 2128 Oxford Street, and 2121 Center Street.
	5	Waiver of BMC Section 23.204.130(E)(3)(d) for the building's width over 120 feet of height, to be about 139 ft. at the widest point (on the diagonal in plan review) where maximum width allowed is 120 feet.	Please see page 7 in the revised Applicant Statement for wavier.
III. Concessions		None.	The following concessions are requested: Hard Hats ordinance BMC Section 13.107.040 (Apprenticeship Requirements); Hard Hats ordinance BMC Section 13.107.050 (Healthcare Expenditures); Bird Safe Building ordiance BMC Section 23.304.150.C. Please see revised Applicant Statement for explanation of concession requests.

Project:		2029 University (Multifamily) / ZP#2024-0181	
Incomplete Letter Recevied:		17-Jan-2025	
Section / Document	**Item #**	**Comment**	**Comment Response**
IV. CEQA Review		Under the California Environmental Quality Act (CEQA), staff recommends a determination to the Zoning Adjustments Board (ZAB). The final determination is made by ZAB. Staff may require an environmental impact report (EIR), a negative declaration, or a mitigated negative declaration, depending on the type of project. Additional environmental reports will be required. Please note that in the case of a Categorical Exemption, reports relating to relating to traffic, noise, air quality, or water quality will be required.	Please see enclosed studies for wind, air quality, noise, and water quality. The wind study was prepared by RWDI and the AQ, noise, and water quality studies were prepared by First Carbon Solutions.
V. Zoning Project Submittal Requirements (Quantitative/Checklist)	Section 1C	**Payment of Application Fees:** • Please provide payment for the attached invoice.	Fees were paid on 3/24/25 in person at the cashier
	Section 2B	**Landscape and Usable Open Space Plan/Existing and Proposed Street Trees** • Please see the attached Arborist comments regarding street trees	City arborist will revise condition per email on Tue, Mar 11, 2025.
	Section 4D	**Phase II Site Assessment:** • Since the subject property is proposed to be redeveloped for residential use, due to significant soil contamination in the adjoining property, and because commercial/industrial ESLs were followed for remediation metrics, a Phase II is required by the City's Toxics Management Division.	The Phase I report is currently being revised. The Phase I consultant did not have the most recent plans when the Phase I investigation was performed.
	Section 4G	**G. Stormwater Requirements Checklist:** • The new form must be filled out. The one submitted is outdated. Please complete the attached worksheet instead. • Please fill out the attached PCB screening form prior to issuance of the demolition permit. Note that Each building to be demolished requires its own PCB form.	PCB screening form will be submitted during demo permit application phase.Please see new stormwater requirement checklist as part of this resubmittal.
	Section 6A	**WELO Landscape Requirements (TBD)**	Noted, no further action item identified.
	Section 6B	**Berkeley Energy Code and Berkeley Green Code**	Noted, no further action item identified.
	Section 6C	**Green Building Requirements:** • Please see the attached comments from Building and Safety, Green Building Program	Please see Green Building responses below.
	Section 7A	**Design Review** • Design Review comments will be provided by Anne Burns.	Noted.
	1	**Number of existing dwelling units:** A unit has been previously registered with the Rent Stabilization Board under 2035 University Avenue. Please provide clarification.	Per the email on February 13, 2025 from Berkeley Rent Stabilization Board staff, 2035 University Avenue is listed as a commercial unit and is exempt from rent control. The rent board's records do not have registered residential tenants associated with the address prior to the exemption claim. Rhoades Planning Group forwarded the email to the project planner on February 13, 2025.
	2	Option to provide BMR units (VLI and LI: 20% X 120 =24 (half of which has to be VLI/18 are VLIs 6 LIs are required in this option) Option to provide a combination of BMR units and In-lieu fee: 1. 120 (Number of Base units) X 20%= 24 (number of required VLI and LI units) 2. 18 VLI units are provided on site as Qualifying Units for State Density Bonus 3. 24 (AF units required) - 18 (VLIs provided for DB) = 6 LI units are required To pay an In-lieu Fee for the 4 remaining units: 6/24= 25% (25% of RUFA (calculated by applicant as 63,120 sq. ft.) = 15,780 sq. ft. X $56= $887,625 in-lieu fee is required per the applicant's calculations. Option to provide In-lieu fee: $56.25 X RUFA (63,120 sq. ft.) = Per Applicant's calculations)	Confirmed. Affordable Housing Fee changed from $927,260 to $929,559

Project:		2029 University (Multifamily) / ZP#2024-0181	
Incomplete Letter Recevied:		17-Jan-2025	
Section / Document	**Item #**	**Comment**	**Comment Response**
	3	**Demolition ordinance (BMC23.323):** Per BMC 23.323.020 any units registered with the Rent Board must be replaced. Note that based on this ordinance, known-Income VLI units (<50%) must be replaced by ELI units (<30%). Any unknown-Income unit that is protected must be replace by VLI and LI units (half must be VLI)	Per the email on February 13, 2025 from Berkeley Rent Stabilization Board staff, 2035 University Avenue is listed as a commercial unit and is exempt from rent control. The rent board's records do not have registered residential tenants associated with the address prior to the exemption claim. Rhoades Planning Group forwarded the email to the project planner on February 13, 2025. No replacement units are required and no demolition findings are required for this project.
	4	**CHAS:** if the income levels of the existing tenants or tenants within the last five years are unknown, they must be replaced with “equivalent” units of affordability levels that are the same or lower than the income distribution of renters for City of Berkeley according to the United States Department of Housing and Urban Development’s Comprehensive Housing Affordability Strategy (CHAS) database.	Per the email on February 13, 2025 from Berkeley Rent Stabilization Board staff, 2035 University Avenue is listed as a commercial unit and is exempt from rent control. The rent board's records do not have registered residential tenants associated with the address prior to the exemption claim. Rhoades Planning Group forwarded the email to the project planner on February 13, 2025. No replacement units are required and no demolition findings are required for this project.
	5	**Required Findings:** Please include the following required findings in the Applicant stent [statement] Additional Permit Requirements (23.204.030(A)(2): C-DMU Findings. To approve a Use Permit for new floor area in the C-DMU district, the ZAB must find that: (a) The addition or new building is compatible with the visual character and form of the district; and (b) No designated landmark structure, structure of merit, or historic district in the vicinity would be adversely affected by the appearance or design of the proposed addition.	Per the email on February 13, 2025 from Berkeley Rent Stabilization Board staff, 2035 University Avenue is listed as a commercial unit and is exempt from rent control. The rent board's records do not have registered residential tenants associated with the address prior to the exemption claim. Rhoades Planning Group forwarded the email to the project planner on February 13, 2025. No replacement units are required and no demolition findings are required for this project.
VI. Zoning Project Analysis (Qualitative)	6	**Code Compliance per 23.204.130.E & BMC Section 23.304.050 & 23.322.090(A)(2)**	
		Usable Open Space, Minimum: Base Project complies (Roof Deck). Please revise Base plans to show a recreational roof deck that includes amenities and with 40% landscape areas. Proposed project does not comply/waiver required	Please see revised Plan Set, Sheet A0.2.
		Usable Open Space, Landscaped Area: Base Project does not comply/Please revise. Proposed project does not comply/waiver required	For Base Project, 9,600 sf UOS and 3,840 sf of landscaped area is provided to comply. Please see revised Plan Set, Sheet A0.2.
		Privately-Owned Public Open Space: N/A	N/A
		Open Space Alternatives: Not provided for the Proposed Project. Provide information re the required inlieu fee or public improvement consistent with the SOSIP	The Streets and Open Space Improvement Plan (SOSIPS) fee paid by the Applicant will be approximately $359,000. Please see page 2 of Revised Applicant Statement.
		Min. Building Height: Proposed Complies	Noted, no further action item identified.
		Max. Building Height: Proposed project does not comply. Waivers are requested. - Height must be measured to the top of the bricks over the roof - Proposed project requires the following waivers: 1) Waiver for going over 75 ft allowable height 2) Waiver for being the third building in the Combined Core and Outer Core for a height of over 120 ft. while only a maximum of 2 buildings are allowed and only for a maximum height of 120 ft. Please update application material accordingly	The provisions in BMC Section 23.204.130.E.2(a) do not apply to this project as this project is not one of the five designated buildings that are allowed to exceed the height limits in 23.204-38. The height allowances for this project are per BMC Section 23.204.130.E.1(a), and a base project height of 75 Ft is allowed with a use permit in the Outer Core. The additional height allowance for this project is per State Density Bonus law. The addresses for the five designated buildings per BMC Section 23.204.130.E.2(a) are:1950-1998 Shattuck Avenue; 1951 Shattuck Avenue, 2190 Shattuck Avenue, 2128 Oxford Street, and 2121 Center Street.

Project:		2029 University (Multifamily) / ZP#2024-0181	
Incomplete Letter Recevied:		17-Jan-2025	
Section / Document	**Item #**	**Comment**	**Comment Response**
		Community Benefits: Per BMC 23.204.130(E)(2)(c) *Community Benefit is Required* To approve a Use Permit for increased building height under this section. Provide a Community Benefit Statement in the Applicant Statement.	The requirements in BMC 23.204.E.2(C) do not apply to this project as this project is not one of the five designated buildings that are allowed to exceed the height limits in 23.204-38. The addresses for the five designated buildings per BMC Section 23.204.130.E.2(a) are:1950-1998 Shattuck Avenue; 1951 Shattuck Avenue, 2190 Shattuck Avenue, 2128 Oxford Street, and 2121 Center Street.
		Setbacks: Proposed complies	Noted, no further action item identified.
		SOSIP: Required. Provide information about this requirement in the Applicant Statement.	The Streets and Open Space Improvement Plan (SOSIPS) fee paid by the Applicant will be approximately $359,000. Please see page 2 of Revised Applicant Statement.
		Green Building Provisions: Required. Provide information about this requirement in the Applicant Statement.	The project will comply with the requirements in BMC 23.304.130.G and will achieve a LEED Gold rating or equivalent for environmental sustainability. Please see page 9 of Revised Applicant Statement.
		Environmental Impacts: Required. See the attached Downtown Area Plan.	Noted.
		Auto Parking: -	Noted, no further action item identified.
		Bike Parking: 176 LT spaces are provided. Proposed project complies.	Noted, no further action item identified.
		Bike Parking: 8 provided/Proposed project complies with the ST requirements	Noted, no further action item identified.
		Per 23.304.050(A)/Allowed Projections Above Height Limits/Rooftop Elevator Equipment and Water Heaters Clarify this % and if non-compliant a waiver must be requested	Rooftop Elevator Equipment, Stair, and Water Heaters Room total to 1,167sf at 14.2% of the average floor area of all of the building's stories. See Sheet A0.1
	A	Please clarify what Code Section is "modification" referred to in the calculation of the Usable Open Space UOS?	Modification means the amount of reduction requested via waiver to reduce the required area of usable open space from 19,200sf to 2,055sf. See Sheet A0.1
	B	Please complete the Development Standards table below:	Please see Page 5 of Revised Applicant Statement for a completed Development Standards table.
	C	Please submit the setback table below:	Please see Page 6 of Revised Applicant Statement for a completed Setbacks table.
VII. Advisory	1	Note that only one Use Permit Entitlement can be exercised (23.404.060.C.1 (Exercised Defined). for this site.	Noted.
	2	Bike parking: Per BMC 23.322.090(A)(2), the following bike parking standards will apply:	
	a	Long-Term Parking and Short-Term Parking shall meet the design standards included in Appendix F of the 2017 Berkeley Bicycle Plan, or as subsequently amended by the Transportation Division.	Noted, no further action item identified.
	b	Per BMC 23.322.090.B for Bicycle Parking Standards, the following standards apply to required bicycle parking spaces in a non-residential district: 1. Bicycle parking spaces shall be located in either a locker, or in a rack suitable for secure locks, and shall require location approval by the City Traffic Engineer and Zoning Officer. 2. Bicycle parking shall be located in accordance to the Design Review Guidelines and other design specifications promulgated by the Transportation Division. (Ord. 7815-NS § 14, 2022: Ord. 7787-NS § 2 (Exh. A), 2021)	Noted, no further action item identified.
	3	Note that this project is subject to the Downtown Area Plan (See attached).	Noted, no further action item identified.
		Please submit responses to all requested items at once, and not incrementally. In your resubmittal, include a letter stating how you have addressed the incomplete items.	Noted. This response matrix serves as the letter stating how each incomplete item has been addressed.

Project:		2029 University (Multifamily) / ZP#2024-0181	
Incomplete Letter Recevied:		17-Jan-2025	
Section / Document	**Item #**	**Comment**	**Comment Response**
Arborist Comments		**Replacement Planting** Please review the City's tree-planting standards and add one street tree at the northern corner of the property. Plant trees in accordance with the American National Standards Institute (ANSI) A300 (Part 6)- 2012, Planting and Transplanting which outlines items such as planting in planting pits twice the size of the root ball, leaving the tree 1 inch higher than natural grade, back filling the hole with native soil. Remove the nursery stake and replace with a two-stake system that encourages tree movement. Trees should be planted in the 24-inch box size. No root barrier, pavers, or tree grates should be used. Please use flexi-pave in the tree wells. I recommend planting one of the following species: Brisbane box (Lophostemon confertus), sour gum (Nyssa sylvatica), or sweetshade (Hymenosporum flavum).	City arborist will revise condition per email on Tue, Mar 11
Land Use Notes		**Green Building/Energy**	
		The building permit coversheet declaration pertaining to code compliance must reference the 2022 Mid-Cycle Energy and Green Code adopted by Berkeley City Council and effective July 1st, 2024.	Noted. The building permit coversheet will reference the 2022 Mid-Cycle Energy and Green Code adopted by Berkeley City Council and effective July 1st, 2024.
		Quantitative values for appliance fuel efficiency (for addition and altered exiting systems), e.g. Space Conditioning Heat Pump SEER2 or Heat Pump Water Heater UEF, Manual J Heating and Cooling Load Calculations, insulation R-values, window U-Value (max) and window Solar Heat Gain Coefficient SHGC (min) must be included in relevant architectural sheets and window & door schedules, and on architectural, plumbing, and mechanical sheets, matching those values stipulated in prescriptive or performance energy compliance documents.	Noted. The building permit set will include quantitative values for appliance fuel efficiency in relevant architectural sheets and window & door schedules, and on architectural, plumbing, and mechanical sheets, matching those values stipulated in prescriptive or performance energy compliance documents.
		Cement reductions in concrete mix design of at least 25% must be specified in structural sheets at building permit application based on the formula: [1 – ((cement)/(cement + amendment))] x 100 = the % cement reduction. Cement used in concrete is the largest single material source of embodied emissions in buildings and is responsible for 8% of global emissions. Replacing cement with alternatives, such as fly ash, slag, silica fume, or rice hull ash, can reduce total emissions for concrete by 50%.	Noted. The building permit set will include cement reductions in concrete mix design of at least 25% in structural sheets
		2022 Berkeley Green Code EV Charging Requirement	
		The current submission indicates zero new vehicle parking spaces serving residential occupancies. For a building permit application on or after July 1, 2024 any change in scope resulting in new parking serving new residential occupancies must demonstrate: [1] 20% of spaces as 'EV CAPABLE' with 1" raceway and 208/240V 40 ampere load capacity, [2] 25% of spaces as 'EV READY' with 208/240V 20 ampere circuit and receptacle [3] 5% of spaces as 'EV CHARGING STATIONS' with 208/240V 40 ampere supply equipment.	29 total parking spaces. The following information will be included in the building permit set. [6] 20% of spaces as 'EV CAPABLE' with 1" raceway and 208/240V 40 ampere load capacity, [7] 25% of spaces as 'EV READY' with 208/240V 20 ampere circuit and receptacle [2] 5% of spaces as 'EV CHARGING STATIONS' with 208/240V 40 ampere supply equipment.
		For a building permit application on or after July 1, 2024 any change in scope resulting in new parking serving new non- residential occupancies must demonstrate: [1] 20% of spaces as 'EV CAPABLE' with 1" raceway and 208/240V 40 ampere load capacity, [2] 10% of spaces as 'EV CHARGING STATIONS' with 208/240V 40 ampere supply equipment Values are rounded up to the nearest whole integer. Installed EV charging system components must comply with the requirements of CEC 625.	0 spaces are for new non-residential occupancies
		CEDA Design Assistance	
		The California Energy Design Assistance (CEDA) Program provides free energy design assistance and incentives for new construction and major alterations for commercial, public, multifamily (4+ stories), industrial, and agricultural projects. See this PG&E CEDA webpage as well as Willdan's CEDA webpage and area contact Jeff Glover, JGlover@willdan.com.	Noted. Project team will contact Willdan's CEDA area contact Jeff Glover, JGlover@willdan.com.
		Electric Service	
		Please Contact PG&E Express connect as soon as possible to understand any special considerations for project electrical service.	Noted. Project team will contact PG&E
		WELO: Landscaping/Water Efficiency	

Project:		2029 University (Multifamily) / ZP#2024-0181	
Incomplete Letter Recevied:		17-Jan-2025	
Section / Document	**Item #**	**Comment**	**Comment Response**
		Landscaping must comply with the State's Model Water Efficient Landscape Ordinance (WELO), available at water.ca.gov/Programs/Water-Use-And-Efficiency, as revised in 2015. [CGBSC 4.304]	See Landscape sheet L5.01 for preliminary compliance calculations
		Provide a color-coded landscaping hydrozone map matching the WUCOLS plant materials categories by collocating planting materials by WUCOLS water use category VL, L, M, or H and assigning a unique color for each. [CGBSC 4.304] ADD OR AMEND AN EXISTING SHEET	To be completed with Landscape and Irrigation plans for Building Permit
		Locate a rain sensor in the landscaping design whose signal is specified as compatible with the master control valve. [CGBSC 4.304] ADD A SPECIFICATION OR LOCATE THE COMPONENT ON SHEET L5.01	See Landscape sheet notes on L5.01 for compliance
		Update plans to demonstrate a complying landscaping design	See updated Landscape sheets.
		The following is needed:	
		• Compliance with EBMUD Section 31: Water Efficiency Requirements	To be completed with final Landscape and Irrigation plans for Building Permit
		• Bay-Friendly Basics Landscape Checklist	To be completed with final Landscape and Irrigation plans for Building Permit
		Bird Safe Berkeley Municipal Code Section 23.304.150 effective 07/27/23 This multifamily project exceeds 10,000 GFA and 35 in Average Height feet and is a Covered Project. On each elevation, note the percentage of facade area consisting of transparent or reflective material, such as windows. Where Bird Safe Materials are required, please indicate the compliance option(s) selected (including all window schedule entries) and the product name(s), including threat factor rating where applicable, and material(s) used.	SDT Arch included % of windows on elevation drawings. See sheets A3.1 to A3.4
Design Review Comments (Anne Burns)	1	University Avenue is designated as a public-serving frontage in our Downtown Design Guidelines. It is recommended that 60% of that street-facing façade be visually open between 3' and 8' above grade, and there is also a recommendation for the spacing on publicly-accessible entrances. More active spaces are recommended near the sidewalk, as well as more visibility into these spaces. A link to the Downtown Design Guidelines is provided below. We will refer to these in our staff report when this project goes to the DRC. 120330_DBDesignGuidelines_ADDITIONAL GRAPHICS.indd	Current design has 39'-2" of visually open facade. While 60% is recommended, due to the required building functions, the frontage percentage is 40%
	2	Renderings on pages 1 and 7 of 15 of the applicant statement do not appear to be consistent with the renderings provided in the plan set. Update for consistency.	Renderings have been updated. Please see pages 1 and 7 of 16 in Revised Applicant Statement.
	3	Provide a night rendering that shows the general building design and proposed lighting at night, as well as how the garage openings on the second floor will be seen when lit.	SDT Arch produced night renderings to be included in plan set. See Sheet A3.11 and A3.12
	4	Building Sections – include adjacent structures where applicable	Done
	5	Encroachments – please confirm the extent of those proposed. Of course, any encroachments will require Public Works review and approval.	Awning over entry and lobby facade. Dashed awing outline on plan and section. See sheets A2.1 and A4.1
	6	We ask that you work with our Land Use Planning consultant, Darya Barar, as well as Public Works as you continue to finalize your street tree and overall streetscape improvement plans. Darya's email follows: dbarar@Bartlett.com	Noted.
	7	We recommend including more details to show railings, garage openings on the second floor, storefront windows, sun shading, residential windows (including any operability), material transitions, garage door design, and any architectural elements that help to show the quality and scale of the proposed design.	Additional exterior buildng details added to renderings. See Sheets A3.7 to A3.12
	8	Provide more information on proposed lighting and any dark sky measures proposed	Proposed exterior light fixtures are pointed downwards and turn off whenever possible, minimizing light pollution, sky glow, and hazardous risks to birds.
	9	Provide a clearer indication of proposed windows in plans so that they are consistent with the proposed elevations.	noted
	10	Colors and materials – provide more detailed information of the proposed materials, including photos of material samples and successful installations. As we have gone back to in-person meetings, we are looking forward to seeing a color and material board presented to the Design Review Committee.	We provided more detailed information of the proposed materials, including photos of material samples and successful installations on MAT sheet

Project:		2029 University (Multifamily) / ZP#2024-0181	
Incomplete Letter Recevied:		17-Jan-2025	
Section / Document	**Item #**	**Comment**	**Comment Response**
	11	We did note that you are complying with the City of Berkeley's bird safety requirements, but also ask that you let us know if you envision any bird safety treatment for the glass railing proposed on the 23rd Floor.	We envision bird safety treatment for the glass railing proposed on the 23rd Floor. Actual material is TBD to be worked out in building permit phase. Note concession request above.
	12	We are pleased that the proposed lobby is so visible from the sidewalk, but ask that you provide more detailed information about the colors, materials, details, and general programming of the lobby since such a key design element for the pedestrian experience.	We provided more detailed information about the colors, materials, details, and general programming of the lobby in the front elevation and in renderings. See Sheets A3.1 and A3.7 to A3.12
	13	We are including an invoice for the design review fees required for this application	Fees (including design reivew fees) were paid on 3/24/25 in person at the cashier

RhoadesPlanningGroup

2029 University Avenue Development (Apartments)

Revised Applicant Statement

April 2, 2025

OVERVIEW AND PROJECT INTRODUCTION

The applicant team is pleased to submit this application package for a new 240 unit multifamily residential infill project located at 2029 University Avenue in Berkeley. This applicant statement includes:

1. **Project Description**
2. **Project Background**
3. **Compliance with General Plan and Zoning Code**
4. **Project Analysis**
5. **CEQA Analysis and Legislative Context**
6. **Required Findings**
7. **Community Outreach**
8. **Project Team Contact Information**

Figure 1. Proposed project at 2029 University Ave



Figure 2. View of Project Site and Existing Building

Property Information

APN: 57-2053-8-1
Parcel Area: 12,385/.28 acres
General Plan Designation: Downtown
Zoning District: C-DMU Outer Core
Area Plan: Downtown Area Plan

1. **PROJECT DESCRIPTION**

The proposed project includes the demolition of the existing commercial building to construct 240 dwelling units with 280 bedrooms in a new 190,830 gross square foot building. The proposed housing development project is submitted pursuant to Senate Bill 330 (Gov. Code § 66300) and subject to the modifications and protections of State Density Bonus Law (Gov. Code § 65915) and the Housing Accountability Act (Gov. Code § 65589.5). The project includes 36 affordable units, which is 15% of the base project units for rent to Very-Low Income households (earning less than 50% of the Area Median Income (AMI) and 15% to Moderate Income households (earning less than 120% AMI). That affordability entitles the project to a 100% density bonus for a total of 240 units. An

Affordable Housing Mitigation Fee of approximately $882,281 will also apply to the project and be paid to the City of Berkeley. The Streets and Open Space Improvement Plan (SOSIPS) fee paid by the Applicant will be approximately $359,000.

The project site is a 12,385 square foot lot (0.28 acres) that is zoned C-DMU Downtown Outer Core a designation that aims to implement the vision and goals of the Downtown Area Plan which include environmental sustainability, great urban design, and economic development. (BMC § 23.204.130(A). The new residential development will have (80) Studios, (60) Jr-1-bedroom units, (60) 1-bedroom units, and (40) 2-bedroom units. The proposed project will add 280 bedrooms to Berkeley's housing stock to help alleviate the housing pressure near the University of California's Berkeley (UCB) campus. The project will have residential amenities such as rooftop decks, fitness center, lounges/work areas, and secure bicycle parking.

Unit Type	Unit Count
Studio	80
JR-Bedroom	60
1-Bedroom	60
2-Bedroom	40
Total	240

The existing commercial building has zero dwelling units, and the proposed project will construct 240 units. This will result in a net increase of 240 units with a total of 280 bedrooms. The project will be able to add 36 units to the City of Berkeley's deed-restricted affordable housing stock as well as increasing the residential density onsite. There will be no residential units on the ground floor, only residential amenity spaces.

The project site is on the north side of University Avenue between Milvia Street and Shattuck Avenue. 2029 University Avenue is approximately 0.3 miles west of the UCB campus. University Avenue is a transit and commercial corridor with a wide variety of goods and services. The location of this project will provide future residents with outstanding access to the campus and the downtown area.

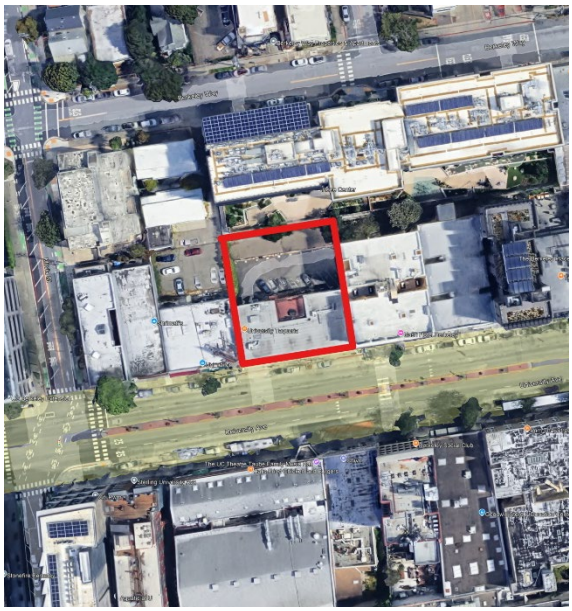

Figure 3. Aerial View of Neighborhood Vicinity

The site is highly accessible via public transit or active transportation. It is located 0.3 miles from the Downtown Berkeley BART station and is well served by multiple bus routes. The project will provide 29 parking spaces in a secure garage. The project will provide ample bicycle parking with 167 long term spaces for residents and 8 short term spaces for their guests. This proposed urban infill project is exceptionally well-suited for future residents to rely solely on sustainable modes of transportation. The building itself will be designed with solar PV.

The proposed project will provide open space, a deck on Level 23, that will have beautiful views of the Bay and Berkeley Hills. The ground floor of the project includes residential amenities such as a lobby, bike room, mail room, as well as the trash room, back of house service areas and utilities.

Key elements of the project include:

- 240 total units in 23 stories
- 18 units affordable to very low-income households @ 50% AMI & 18 units to moderate-income households @120% AMI.
- 167 total bicycle parking spaces, 29 vehicle parking spaces.
- Common Open Space at the roof deck.
- Lounges/work areas and a fitness room.
- Affordable Housing Mitigation Fee of approximately $882,281 paid to City of Berkeley Affordable Housing Trust Fund.

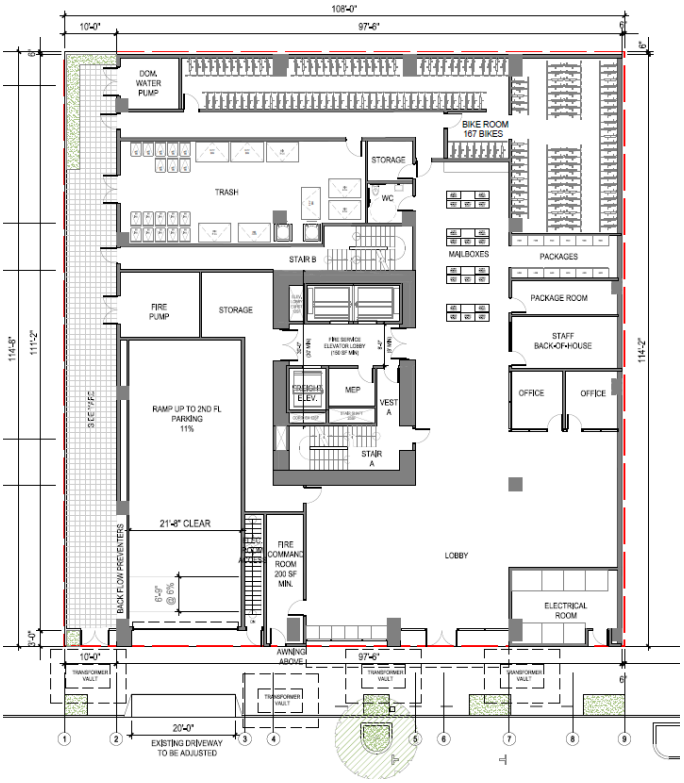

Figure 4: Ground Floor Plan

2. PROJECT BACKGROUND

Existing Conditions

The existing commercial building located at 2029 University Avenue will be demolished and replaced with a 23-story residential building that will increase the residential density along the University Avenue commercial corridor. The existing building is a two-story commercial structure with 9,401 square feet. There are five commercial spaces fronting University Avenue. The proposed project seeks to increase the residential density onsite from the current density of 0 dwelling units to the proposed project's 240 units, adding to the housing stock in the Downtown.

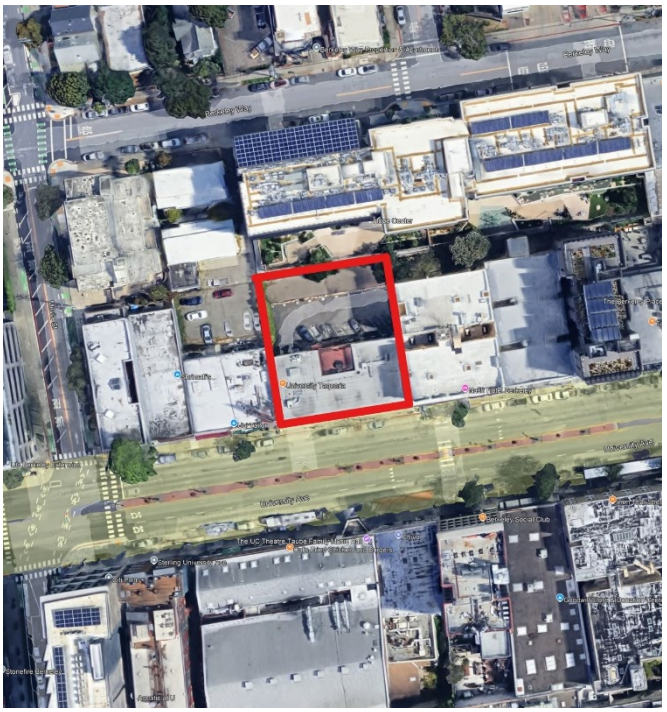

Figure 5. Aerial View of Project Site

Environmental Conditions

A Historic Resource Evaluation (HRE) was completed for this project in October 2023 (with a letter update for the report November 6, 2024). The evaluation was conducted by Caitlin Hibma of Left Coast Architectural History. The

HRE concluded that the existing commercial building and garage were built in 1953 and 1943, respectively.

The project does not appear on the California Environmental Protection Agency's (CalEPA) Cortese Lists. The project site does not contain any hazardous materials onsite. Refer to the Hazardous Waste and Substances Statement and the Phase I Environmental Site Assessment Report that is included as part of this project application packet for more information.

Table 2: Surrounding Uses and Zoning

Direction	Uses	Zoning
North	Commercial	C-DMU Buffer
East	Commercial	C-DMU Outer Core
South	Commercial	C-DMU Core
West	Commercial	C-DMU Outer Core

The project site does not have any protected, culverted, or historic creek beds on the property. As such, the Creek Protection Documentation required as part of the City of Berkeley's Zoning Project Application is not applicable to this project.

The proposed project should be deemed to be exempt from the CEQA Guidelines pursuant to Section 15332, Infill Development Projects section. The project meets each of criteria A through E of that section, as also noted in the CEQA discussion in Section 5 of this Applicant Statement.

3. PROJECT COMPLIANCE WITH GENERAL PLAN AND ZONING CODE

The City of Berkeley General Plan designates this project site as Downtown. The Downtown designation is characterized by pedestrian-oriented commercial development including retail and restaurant uses. This site is located in the outer core of the Downtown.

The proposed project site is zoned C-DMU outer core and will advance the goals of Berkeley's Downtown Area Plan by advancing residential infill development that is sustainable, close to transit, and will add to the economic vitality of the Downtown.

Figure 6: City of Berkeley Zoning Map

The proposed project will meet all of the zoning district development standard requirements except as modified pursuant to SDBL. The project complies with the C-DMU zone development standards for height (stories), FAR, front, interior side, rear setbacks, lot coverage, and vehicle and bicycle parking requirements. State Density Bonus Law waivers are required for the following zoning development standards: maximum building height (feet), setback maximum dimension above 120', maximum diagonal width of

120' for building's width over 120 feet of height, and residential open space. Table 3 identifies the applicable development standards and how the proposed project complies with them.

Table 3: Major Development Standards (C-DMU)

Standard		Existing	Addition / (Reduction)	Proposed Total	Permitted / Required
Lot Area (sq. ft.)		12,682 sf	0 sf	12,682 sf	min: 12,682 sf
Gross Floor Area (sq. ft)		11,420 sf	179,410 sf	190,830 sf	max: N/A
Floor Area Ratio		0.92	14.13	15.05	max: N/A
Dwelling Units	Total	0	240	240	max: N/A
	Affordable	0	36	18 VLI, 18 MI	min: N/A
Building Height (ft. - in.)	Average	N/A	N/A	N/A	max: N/A
	Maximum	21'	235'	256' *	max: 75' w UP
	Stories	2	21	23	max: N/A
Building Setbacks (ft. - in.)	Front (University Ave.)	0 to 3'	0 to 31'	0 to 31'	min: 0 w UP
See Setback table below	Rear	0	6" to 9'-6"	6" to 9'-6"	min: 0 w UP
	Left Side	0	10' to 16'-6"	10' to 16'-6"	min: 0 w UP
	Right Side	0	6" to 16'-6"	6" to 34'-10"	min: 0 w UP
	Street Side	N/A	N/A	N/A	min: N/A
Lot Coverage (%)		54%	36%	90%	max: N/A
Usable Open Space (sq. ft.)		N/A	2,055 sf	2,055 sf *	min: 12,800 sf
Parking	Automobile	19	10	29	min: 0 max: N/A
	Bicycle	0	167	167	min: 94

* = Concession or Waiver requested to modify the district standard
Abbreviations: sq. ft. = square feet; max. = maximum; min. = minimum; N/A = not applicable; % = percent; ft = feet ('); in. = inches (")

Notes:
a. AB-2097, effective January 1, 2023, prohibits local jurisdictions from requiring minimum parking for most non-residential uses.

Table 3: Setbacks Table

Setbacks								
Portion of building at height	**Front**		**Min. Interior side 35' and less from lot frontage**		**Min. Interior side over 65' from lot coverage**		**Minimum Rear**	
	Required	Provided	Required	Provided	Required	Provided	Required	Provided
0'-20'	5' max	0 to 3'	N/A	6" to 10'	N/A	6" to 10'	N/A	6"

21'-75'	N/A	0 to 6"	N/A	10' to 11'-4"	5'	10' to 11'-4"	5'	6'-6" to 9'-6"
76'-120'	15' min.	0 to 1'-4"	5'	10' to 11'-4"	15'	10' to 11'-4"	15'	6'-6" to 9'-6"
120'-260'	X	0 to 31'	X	16'-6" to 34'-10"	X	15' to 16'-6"	X	6'-6" to 9'-6"

4. PROJECT ANALYSIS

Density Bonus Eligibility

The proposed project is eligible for the State Density Bonus because it:

a) Meets all objective development standards, and

b) Provides a sufficient number of units as affordable housing.

Table 5. Unit Breakdown (SDBL)

Project Proposals	Market Rate Units	Below Market Rate Units	Total Units
Base Project	102	18 (15% of base)	120
Density Bonus Project	222	18	240

The proposed base project that meets all objective standards includes 120 dwelling units, 18 of which are affordable for very low-income households (less than 50% AMI). These 18 affordable units comprise 15% of the proposed base project. The project is also providing 18 units (15% of base project) at Moderate Income levels (120% AMI). Per State Density Bonus Law, the project is eligible for a 100% density bonus. With this density bonus, the project is entitled to use an unlimited number of waivers and up to three concessions for development standards that impede the project's ability to utilize the density bonus or increase feasibility. The average unit size for the base project is 801 SF and density bonus project is 801 SF. The following Table 6 shows the waivers that are requested to be granted to accommodate the project. Without these waivers being granted, the proposed project could not physically be built.

Table 6: Waivers and Concessions Requested to Accommodate Density Bonus

Standard	Required	Proposed
Waivers Requested		
Building Height and *(per BMC Table 23.204-37)*	120'	256' & 23 stories
Setback-Max. Dimension Above 120' *(per BMC Table 23.204-38)*	120'	138'-11"
Residential Open Space *(per BMC Table 23.204-32)*	80 sf/unit (19,200 sf)	2,055 sf
Landscaped UOS	40% (8,22 sf)	27 sf

(per BMC 23.304.090.B.7)		
Maximum Diagonal Width of 120’ for Building’s Width over 120 feet of Height (per *BMC § 23.204.130(E)(3)(d)*)	120’	139'-6"
Concessions Requested		
Hard Hats ordinance Apprenticeship Requirements *(per BMC 13.07.040)*	Requirements in BMC 13.07.040	The estimated costs of the apprenticeship requirements in BMC 13.07.040 are approximately $1,893,000 which is not feasible for the project. Avoiding this requirement would result in actual and identifiable cost savings for the project.
Hard Hats Healthcare Expenditures *(per BMC 13.107.050)*	Requirements in BMC 13.07.050	The estimated costs of the healthcare expenditure requirements in BMC 13.07.050 are approximately $2,839,000 which is not feasible for the project. Avoiding this requirement would result in actual and identifiable costs savings for the project.
Bird Safe Building *(per BMC 23.304.150)*	Requirements in BMC 23.304.150	The estimated costs of the bird safe building requirements in BMC 23.304.150 are approximately $799,000 which is not feasible for the project. Avoiding this requirement would result in actual and identifiable costs savings for the project.

Project Design, Landscaping, Downtown Design Guidelines

The proposed project is located in the City of Berkeley's Downtown Plan Area and is within the Outer Core Sub-Area. The proposed project complies with many of the Downtown Design Guidelines. The project team has carefully designed the building to meet today's need for housing and to respect the architectural context and history of Berkeley's eclectic Downtown. The Downtown Design Guidelines do not contain objective standards and as such, are not applicable to the project.

Figure 7: Rendering of Proposed Project

There are many ways in which the proposed project is compatible and compliant with the goals and standards of the Downtown Area Plan.

Building Design

The proposed project is sited and articulated so as to continue the urban building fabric along University Avenue in Berkeley's downtown core area. The project is ideally located for a high-density development as it is located midblock of a major arterial street and walkable to BART, transit, groceries and services. The project will create much needed housing, especially additional affordable housing and will benefit Berkeley by providing a high-quality infill development.

The ground floor design maximizes visual transparency into the residential lobby and locates the back of house spaces towards the rear of the building. The 2nd floor garage façade is designed to be consistent with the street level visual appearance, giving the base of the 23-story building a strong civic scale. The building steps in at the 3rd level, allowing light and air into the residential units. On the 23rd level, the building steps back further to allow a sky garden that is connected to the residential lounge and fitness room.

Sustainable design within the landscape is a guiding principle throughout the project: the use of native plant species, sustainable materials, light colored pavements to mitigate urban heat island gain, maximizing water conservation and meeting or exceeding the City and State's Water Efficient Landscape Ordinance.

The new streetscape will blend seamlessly into the existing pedestrian network and the existing street tree will be protected in place.

The project's usable open space is provided at the roof level at the sky garden. Here, a range of gathering spaces are provided with low green roof plantings and raised metal planters with

medium-sized focal feature shrubs. Residents can meander amongst the plantings, gather with friends to enjoy the sweeping views of the East Bay Hills, City, and the San Francisco Bay.

Sustainability

The proposed project will comply with the Berkeley Energy Code (BMC Chapter 19.36) and the Berkeley Green Code (BMC Chapter 19.37), including providing a solar PV system, battery energy storage, electric vehicle charging, and low-carbon concrete requirements.
The proposed project will use Bird Safe Glass on windows up to 75 feet, in compliance with Berkeley's Bird Safe Building Ordinance.

The project site is very well-located for future residents to use sustainable modes of transportation. The proposed project is 0.3 miles from the Downtown Berkeley BART station and is adjacent to multiple AC Transit bus lines, as well as City of Berkeley bicycle routes. There will be minimal vehicle parking provided onsite (29 spaces) and ample bicycle parking. The proposed project will have a Transportation Demand Management (TDM) Program that will provide unlimited local bus passes to each unit and will comply with the TDM requirements in BMC Section 23.322.060.

The building is so close to goods and service that the project expects the majority of trips to be completed by active transportation or public transit modes. With the provision of free bus passes, the TDM Program will provide an additional incentive for future residents to use public transit. There are also two grocery stores nearby in a ½ - 1 mile walking distance. Therefore, the project contributes to Berkeley's Climate Action Plan goals of providing housing in locations close to goods and services, and oriented to use of public- and active-transportation, serving to reduce the City's overall per capita carbon footprint. The project will comply with the requirements in BMC 23.304.130.G and will achieve a LEED Gold rating or equivalent for environmental sustainability.

Project & Community Benefits

In addition to the in-lieu and mitigation fees, and community benefits, the following benefits of the proposed project. The proposed project will offer the following benefits to the City of Berkeley:

- Redevelop an underutilized parcel in the downtown area
- Provide 240 dwelling units of dense, transit-oriented housing.
- Provide 36 affordable dwelling units: 18 Very Low-Income Households (at <50% AMI) and 18 Moderate-Income Households (at 80% to 120% AMI)
- Encourage alternative modes of transportation – low parking ratio & 167 bicycle parking spaces.
- LEED Gold or equivalent, with a rooftop that is solar-ready.
- Units will be equipped with energy efficient appliances and low flow fixtures, and the site will be planted with drought tolerant landscaping that supports the project's stormwater management plan.

- Compliant with Bird Safe Glass requirements as per BMC 23.304.150.

5. CEQA OVERVIEW AND LEGISLATIVE CONTEXT

The housing crisis continues to have a significant impact on Californians across the state. The Government Code sections discussed below are state legislative efforts that recognize the severity of California's housing crisis and the difficulties associated with developing new housing at appropriately zoned, transit-oriented, and urbanized locations. These pieces of legislation are applicable to the proposed project:

- California Environmental Quality Act Class 32 Categorial Exemption (CEQA Guideline § 15332)
- Permit Streamlining Act (Gov. Code § 65920 et seq.)
- State Density Bonus Law (Gov. Code § 65915)
- Housing Accountability Act (Gov. Code § 65589.5)
- Housing Crisis Act of 2019 (Gov. Code § 66300)

CEQA, Infill Project
This project is eligible for a categorical exemption from CEQA. Because the proposed project is located in an urbanized area and because it is an infill development project, the CEQA Class 32 "Infill" Categorical Exemption applies.

Class 32 Exemption characteristics:

"(a) The project is consistent with the applicable general plan designation and all applicable general plan policies as well as with applicable zoning designation and regulations.
(b) The proposed development occurs within city limits on a project site of no more than five acres substantially surrounded by urban uses.
(c) The project site has no value as habitat for endangered, rare or threatened species.
(d) Approval of the project would not result in any significant effects relating to traffic, noise, air quality, or water quality.
(e) The site can adequately be served by all required utilities and public services."

This proposed infill project is consistent with the City of Berkeley's objective design and development standards with the use of State Density Bonus Law, so it is subject to the categorical exemption under CEQA. The proposed development occurs within the City of Berkeley, on a site that is 0.28 acres and 100% surrounded by urban uses. The project site is already fully developed with an existing commercial building, so the site has no value for endangered, rare, or threatened species.

In terms of CEQA, this project is environmentally benign as it will not result in any significant traffic, noise, air quality, or water quality impacts. The project will provide minimal (29 spaces) vehicle parking, so will not generate any significant traffic or air quality impacts. There will be residential noise which will not constitute an impact. The proposed project provides a

Stormwater Control Plan to protect water quality. The site is on an urbanized parcel that has existing service connections to all required utilities and public services.

Historic Resource Evaluation

The following Historic Resource Evaluation was provided by Caitlin Hibma of Left Coast Architectural History. The subject property is over 40 years old but does not have any significant associations with historically important events or noteworthy historical figures. The historic evaluation found that the property is not historically significant at either the local or State level and therefore does not qualify as an historic resource for purposes of the California Environmental Quality Act (CEQA).

Under the City of Berkeley's Landmarks Preservation Ordinance and its Landmark/Structure of Merit criteria, there is no specific age threshold or criteria. In sum, 2029 University Avenue has no potential cultural, historical, architectural or educational values or importance;

- Is not associated with any cultural or historical period or events;
- Is not a first, last, prototypical or important example of its type;
- Is not contemporary with any nearby landmarks.

Consequently, the property and building at 2029 University Avenue has no potential eligibility as a City of Berkeley Landmark or Structure of Merit.

SB 330/Housing Crisis Act

On December 10, 2024, an SB 330 Preliminary Application was submitted to the City of Berkeley that locked in the standards and fees applicable at the time of submission. The Housing Crisis Act (Gov. Code § 66300) prohibits a local agency from disapproving, or conditioning approval in a manner that renders infeasible, a housing development project that provides affordable housing. The act also requires that a development project must comply with applicable, objective general plan and zoning standards and criteria that were in effect at the time the application was deemed to be complete. The law also requires the city or county to consider and either approve or disapprove the housing development project within the 5 allowable public hearings under HCA, and consistent with the applicable timelines under the Permit Streamlining Act.

Permit Streamlining Act

The project is required to go through a completeness review under the Permit Streamlining Act ("PSA"), Government Code § 65920 et seq. The PSA imposes several relevant obligations on the City as it conducts its completeness review of the project's application.

First, the City is required to compile lists that include the information required for a complete submittal (Gov Code § 65940 et seq). The City has several checklists and application documents governing what needs to be included in planning applications. Second, Gov Code § 65943 spells out a jurisdiction's obligations after submittal:

> Not later than 30 calendar days after any public agency has received an application for a development project, the agency shall determine in writing whether the application is complete and shall immediately transmit the determination to the applicant for the development project. If the application is determined to be incomplete, the lead agency shall provide the applicant with an exhaustive list of items that were not complete. That list shall be limited to those items actually required on the lead agency's submittal requirement checklist. In any subsequent review of the application determined to be incomplete, the local agency shall not request the applicant to provide any new information that was not stated in the initial list of items that were not complete.

The section above requires a jurisdiction to:

1. Return a completeness determination within 30 days of submittal.
2. An incomplete determination must be exhaustive.
3. A jurisdiction's review must be limited to only those items found on the agency's submittal requirement checklist.
4. Subsequent completeness determinations may not request new information.

Lastly, if the City determines that the application is incomplete, the City is required to "specify those parts of the application which are incomplete and shall indicate the manner in which they can be made complete" (Gov Code § 65943).

Housing Accountability Act

The project is subject to the Housing Accountability Act (Gov. Code § 65589.5) which requires the City of Berkeley to approve the project because it is consistent with all objective standards. Under the Housing Accountability Act, the City is only permitted to reject a project if it can make findings based on a *preponderance* of evidence that the project would have a significant, unavoidable, and quantifiable impact on "objective, identified written public health or safety standards, policies, or conditions." (Gov. Code §65589.5(j)). The Legislature recently affirmed its expectation that these types of conditions "arise infrequently." (Ch. 243, Stats. 2018, § 1 (adding subdivision (a)(3) to Gov. Code § 65585.5)). Here, there is no evidence, let alone a preponderance of evidence, that the project would have any impact on public health and safety.

The following legislative findings (from Government Code § 65589.5(a)(2)) are instructive of how, and why, the City must interpret and implement these laws:

> California has a housing supply and affordability crisis of historic proportions. The consequences of failing to effectively and aggressively confront this crisis are hurting millions of Californians, robbing future generations of the chance to call California home, stifling economic opportunities for workers and businesses, worsening poverty and homelessness, and undermining the state's environmental and climate objectives…

> The Legislature's intent in enacting this section in 1982 and in expanding its provisions since then was to significantly increase the approval and construction of new housing for all economic segments of California's communities by meaningfully and effectively curbing the capability of local governments to deny, reduce the density for, or render infeasible housing development projects and emergency shelters. That intent has not been fulfilled…
>
> It is the policy of the state that this section should be interpreted and implemented in a manner to afford the fullest possible weight to the interest of, and the approval and provision of, housing.

The Housing Accountability Act (Gov. Code § 65589.5) also requires the City of Berkeley to approve the project. The project is protected under the Housing Accountability Act because it complies with the City's objective standards and criteria, as demonstrated in document 009-MSC of this application. The City is only permitted to reject a project under these circumstances if it can make findings based on a preponderance of evidence that the project would have a significant, unavoidable, and quantifiable impact on "objective, identified written public health or safety standards, policies, or conditions." (Gov. Code § 65589.5(j)). The Legislature recently affirmed its expectation that these types of conditions "arise infrequently." (Ch. 243, Stats. 2018, § 1 (adding subdivision (a)(3) to Gov. Code § 65585.5)). Here, there is no evidence, let alone a preponderance of evidence, that the project would have any impact on public health and safety.

A broad range of plaintiffs can sue to enforce the Housing Accountability Act, and the City would bear the burden of proof in any challenge (Gov. Code § 65589.5(k)). As recently reformed in the 2017 legislative session, the act makes attorney's fees and costs of suit presumptively available to prevailing plaintiffs, requires a minimum fine of $10,000 per housing unit for jurisdictions that fail to comply with the act within 60 days, and authorizes fines to be multiplied by five times if a court concludes that a local jurisdiction acted in bad faith when rejecting a housing development.

6. REQUIRED FINDINGS

This section outlines the proposed project's compliance with the required findings for approval of the requested Use Permits for this project.

1. Use Permit, under BMC §23.204.020(A), to allow multi-family residential building
2. Use Permit, under BMC § 23.204.030(A)(1)(a) to construct new floor area
3. Use Permit, under BMC § 23.326.070(A): Demolition of a Non-Residential Building
4. Administrative Use Permit, under BMC § 23.304.050(A) to construct rooftop architectural elements which exceed the height limit for the district

Use Permit Findings

<u>1. Use Permit, under BMC § 23.204.020(A), to allow a multi-family residential building</u>

Table 23.204-1: Allowed Uses in the Commercial Districts.

- Multi-Family Residential: UP(PH)

Response: The project will replace the existing underutilized commercial building with 240 new units that have a modern and sustainable design. The efficient project design will offer 280 bedrooms to help meet the demand for student-oriented and downtown-adjacent housing. The housing crisis is felt acutely here in Berkeley, with people paying extremely high rents to be able to live near campus or downtown because there are so few options available. The project at 2029 University Avenue will be able to offer 18 of the proposed units as affordable for very low-income households earning less than 50% of AMI and 18 units at moderate income households. This project will supply some of this badly needed housing at market rate and below market rate, offering amenities tailored to the downtown lifestyle.

2. Use Permit, under BMC § 23.204.030(A)(1)(a) to construct new floor area

Table 23.204-2: New Floor Area Permit Requirements

- C-DMU District, over 10,000 sq. ft. or more = UP(PH)

Response: Because this Use Permit does not have any objective standards in the required findings, the density bonus project assumes the Use Permit to construct new floor area. The construction, establishment, maintenance, and operation of the proposed project will not be detrimental to the health, safety, peace, morals, comfort, or general welfare of the neighborhood or the City as a whole. The project site is 12,385 SF and currently contains a 9,401 SF commercial building. The proposed project has 190,830 gross square feet and will significantly increase the intensity of development at this site by providing 240 units.

5. Use Permit, under BMC § 23.326.070(A): Demolition of a Non-Residential Building

A. Main Non-Residential Buildings. A main building used for non-residential purposes may be demolished with a Use Permit.

D. *Findings.* A Use Permit or an AUP for demolition of a non-residential building or structure may be approved only if the ZAB or the Zoning Officer finds that:

1. The demolition will not be materially detrimental to the commercial needs and public interest of any affected neighborhood or the City of Berkeley; and
2. The demolition:
   (a) Is required to allow a proposed new building or other proposed new use;
   (b) Will remove a building which is unusable for activities which are compatible with the purposes of the district in which it is located or which is infeasible to modify for such uses;
   (c) Will remove a structure which represents an inhabitable attractive nuisance to the public; or
   (d) Is required for the furtherance of specific plans or projects sponsored by the City of Berkeley or other local district or authority upon a demonstration that it is infeasible to obtain prior or concurrent approval for the new construction or new use which is contemplated by such specific plans or projects and that

adhering to such a requirement would threaten the viability of the plan or project.

Response: The demolition of this existing commercial building is necessary to allow the proposed new building to be constructed. The demolition of the existing two-story, 12,385 SF building will not be materially detrimental to the commercial needs and public interest of the affected neighborhood. In fact, an intention of the Downtown Mixed-Use District (C-DMU) is to implement the vision and goals of the Downtown Area Plan including environmental sustainability, urban design, and increase housing stock including affordable housing. (BMC § 23.204.130(A)) Though the existing property is a two-story building, it is an underutilized parcel with multiple vacant commercial tenant spaces. It is not a historically significant and will be replaced by a multi-family development with 240 dwelling units containing a total of 280 bedrooms.
The proposed project is both compatible with the zoning district's intent and will continue to maintain the present street frontage of the district. The proposed project will not interfere with the continuity of streetscape, and the design of the building will maintain the continuity of building facades along University Avenue. This is a true infill development project, which will redevelop an underutilized parcel containing a two-story, partially vacant commercial building into a vibrant multi-family residential address with an attractive pedestrian atmosphere.

6. Administrative Use Permit, under BMC § 23.304.050(A) to construct rooftop architectural elements which exceed the height limit for the district.

Response: Because this Administrative Use Permit does not have any required findings, the density bonus project assumes the AUP to construct rooftop architectural elements that exceed the C-DMU zone height limit.

Required Findings for Use Permits in the C-DMU Zone

E. *Permit Findings.* To approve an AUP or Use Permit for a project in the C-DMU district, the review authority must make the findings in Section 23.406.040 (Use Permits) and find that the proposed use or structure:

1. Is compatible with the purposes of the district;
2. Encourages and maintains the present street frontage of the district;
3. Does not interfere with the continuity of retail or compatible service facilities at the ground level;
4. Does not interrupt a continuous wall of building facades;
5. Is compatible in design and character with the district and the adjacent residential neighborhoods;
6. Does not generate traffic or parking demand significantly beyond the capacity of the district or significantly increase impacts on adjacent residential neighborhoods; and
7. Complies with the Southside Plan's adopted Mitigation Monitoring Program (MMP)

Response: The proposed project meets all the objective standards of the required findings for approving a Use Permit in the C-DMU zone. This SB 330 Housing Project is not subject to standards that are not objective. Items 1 and 5 are not objective standards, however the project does comply with them. Surrounding land uses include other multi-family residential developments of similar scale to the proposed project. The project is located within the C-DMU zone, which the City of Berkeley envisioned to support dense housing development near regional transit, shops, and amenities that the Downtown and campus areas provide.

The proposed project is both compatible with the zoning district's intent and will continue to maintain the present street frontage of the district. The proposed project will not interfere with the continuity of streetscape at the ground level, and the design of the building will maintain the continuity of facades along University Avenue.

This infill project is especially sustainable in its provision of housing opportunities so near to services and public transportation. The project is near the Downtown Berkeley BART Station and multiple AC Transit lines on University Avenue. Providing dense housing in close proximity to regional transit, bicycle routes, UC Berkeley campus, shops, and services will reduce vehicle miles traveled, air quality and greenhouse gas emissions impacts of the future residents.

The proposed project is not anticipated to generate significant traffic or parking demand because it is located in the City of Berkeley's Low Vehicle-Miles Traveled (VMT) Area. This Low VMT area includes the University Avenue commercial corridor because the VMTs per resident are an average of 15% less than the rest of the Bay Area. In addition, the proposed project will have a Transportation Demand Management Program. Future residents will not be eligible for Residential Parking Permits (RPP). The proposed project will comply with all objective standards in the Downtown Area Plan's adopted Mitigation Monitoring Program (MMP). As a result, the project would not be materially detrimental to the housing needs or public interest of the affected neighborhood and the City of Berkeley.

7. COMMUNITY OUTREACH

A neighborhood meeting was held on December 13, 2024 at 5:30PM. The meeting was held on Zoom. Nine people joined the meeting, five of which were from the project team and the other four from the general public. The project architect presented the project via a power point presentation, and one member of the public asked questions at the conclusion of the presentation. The questions were from the owner of Red Tomato Pizza located at 2017 University Avenue. His questions were regarding traffic control during construction. The team answered his questions and outlined the standard Conditions of Approval that are part of the Use Permit application approval.

8. PROJECT TEAM

Developer:
Laconia Development, LLC

1981 North Broadway, Suite 350
Walnut Creek, CA 94596
sheaton@laconiallc.com
925-937-4111

Architect:
Stackhouse, De La Pena, Trachtenberg Architects
2421 Fourth Street
Berkeley, CA 94710
isaiah@SDTacrch.com
510-649-1414

Planning Consultant:
Rhoades Planning Group
2140 Shattuck Avenue, Suite 705, Berkeley CA, 94704
mia@rhoadesplanninggroup.com
510.545.4341

RhoadesPlanningGroup

2029 University Avenue Development (Apartments)

Revised Applicant Statement

~~December 19~~ April 2, ~~2024~~2025

OVERVIEW AND PROJECT INTRODUCTION

The applicant team is pleased to submit this application package for a new 240 unit multifamily residential infill project located at 2029 University Avenue in Berkeley. This applicant statement includes:

1. **Project Description**
2. **Project Background**
3. **Compliance with General Plan and Zoning Code**
4. **Project Analysis**
5. **CEQA Analysis and Legislative Context**
6. **Required Findings**
7. **Community Outreach**
8. **Project Team Contact Information**

Figure 1. Proposed project at 2029 University Ave



Figure 2. View of Project Site and Existing Building

Property Information

APN: 57-2053-8-1
Parcel Area: 12,385/.28 acres
General Plan Designation: Downtown
Zoning District: C-DMU Outer Core
Area Plan: Downtown Area Plan

1. **PROJECT DESCRIPTION**

The proposed project includes the demolition of the existing commercial building to construct 240 dwelling units with 280 bedrooms in a new 190,830~~78~~ gross square foot building. The proposed housing development project is submitted pursuant to Senate Bill 330 (Gov. Code § 66300) and subject to the modifications and protections of State Density Bonus Law (Gov. Code § 65915) and the Housing Accountability Act (Gov. Code § 65589.5). The project includes 36 affordable units, which is 15% of the base project units for rent to Very-Low Income households (earning less than 50% of the Area Median Income (AMI) and 15% to Moderate Income households (earning less than 120% AMI). That affordability entitles the project to a 100% density bonus for a total of 240 units. An

Affordable Housing Mitigation Fee of approximately $~~887,000~~882,281 will also apply to the project and be paid to the City of Berkeley. The Streets and Open Space Improvement Plan (SOSIPS) fee paid by the Applicant will be approximately $359,000.

The project site is a 12,385 square foot lot (0.28 acres) that is zoned C-DMU Downtown Outer Core a designation that aims to implement the vision and goals of the Downtown Area Plan which include environmental sustainability, great urban design, and economic development. (BMC § 23.204.130(A). The new residential development will have (80) Studios, (60) Jr-1-bedroom units, (60) 1-bedroom units, and (40) 2-bedroom units. The proposed project will add 280 bedrooms to Berkeley's housing stock to help alleviate the housing pressure near the University of California's Berkeley (UCB) campus. The project will have residential amenities such as rooftop decks, fitness center, lounges/work areas, and secure bicycle parking.

Unit Type	Unit Count
Studio	80
JR-Bedroom	60
1-Bedroom	60
2-Bedroom	40
Total	240

The existing commercial building has zero dwelling units, and the proposed project will construct 240 units. This will result in a net increase of 240 units with a total of 280 bedrooms. The project will be able to add 36 units to the City of Berkeley's deed-restricted affordable housing stock as well as increasing the residential density onsite. There will be no residential units on the ground floor, only residential amenity spaces.

The project site is on the north side of University Avenue between Milvia Street and Shattuck Avenue. 2029 University Avenue is approximately 0.3 miles west of the UCB campus. University Avenue is a transit and commercial corridor with a wide variety of goods and services. The location of this project will provide future residents with outstanding access to the campus and the downtown area.

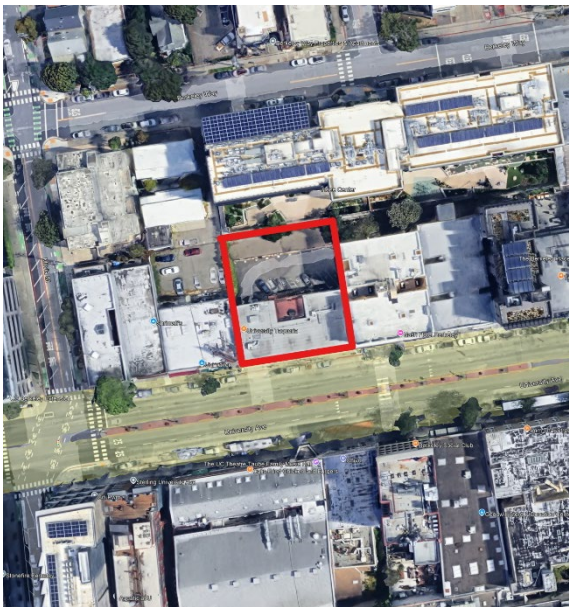

Figure 3. Aerial View of Neighborhood Vicinity

The site is highly accessible via public transit or active transportation. It is located 0.3 miles from the Downtown Berkeley BART station and is well served by multiple bus routes. The project will provide 29 parking spaces in a secure garage. The project will provide ample bicycle parking with ~~176~~ 167 long term spaces for residents and ~~10~~ 8 short term spaces for their guests. This proposed urban infill project is exceptionally well-suited for future residents to rely solely on sustainable modes of transportation. The building itself will be designed with solar PV.

The proposed project will provide open space, a deck on Level 23, that will have beautiful views of the Bay and Berkeley Hills. The ground floor of the project includes residential amenities such as a lobby, bike room, mail room, as well as the trash room, back of house service areas and utilities.

Key elements of the project include:

- 240 total units in 23 stories
- 18 units affordable to very low-income households @ 50% AMI & 18 units to moderate-income households @120% AMI.
- ~~186~~ 167 total bicycle parking spaces, 29 vehicle parking spaces.
- Common Open Space at the roof deck.
- Lounges/work areas and a fitness room.
- Affordable Housing Mitigation Fee of approximately $~~887,000~~ 882,281 paid to City of Berkeley Affordable Housing Trust Fund.

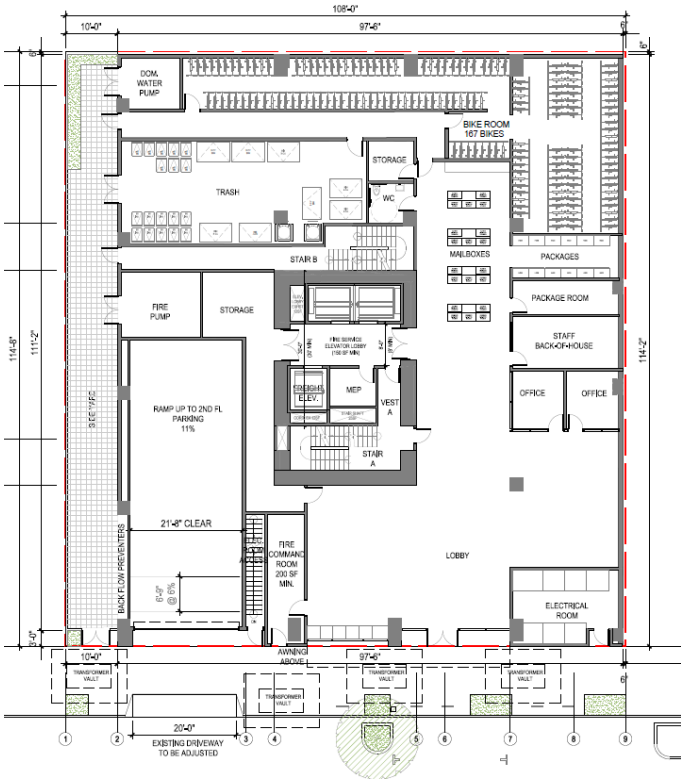

Figure 4: Ground Floor Plan

2. PROJECT BACKGROUND

Existing Conditions

The existing commercial building located at 2029 University Avenue will be demolished and replaced with a 23-story residential building that will increase the residential density along the University Avenue commercial corridor. The existing building is a two-story commercial structure with 9,401 square feet. There are five commercial spaces fronting University Avenue. The proposed project seeks to increase the residential density onsite from the current density of 0 dwelling units to the proposed project's 240 units, adding to the housing stock in the Downtown.

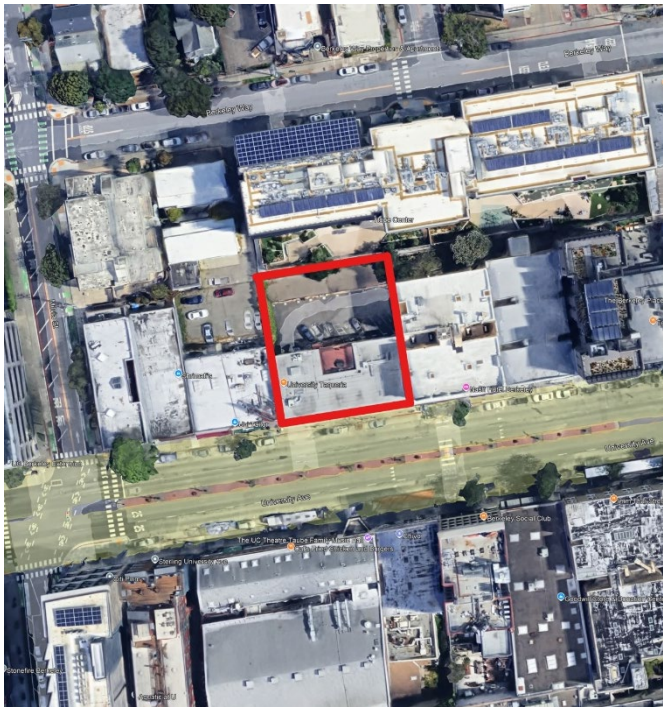

Figure 5. Aerial View of Project Site

Environmental Conditions

A Historic Resource Evaluation (HRE) was completed for this project in October 2023 (with a letter update for the report November 6,

2024). The evaluation was conducted by Caitlin Hibma of Left Coast Architectural History. The HRE concluded that the existing commercial building and garage were built in 1953 and 1943, respectively.

The project does not appear on the California Environmental Protection Agency's (CalEPA) Cortese Lists. The project site does not contain any hazardous materials onsite. Refer to the Hazardous Waste and Substances Statement and the Phase I Environmental Site Assessment Report that is included as part of this project application packet for more information.

Table 2: Surrounding Uses and Zoning

Direction	Uses	Zoning
North	Commercial	C-DMU Buffer
East	Commercial	C-DMU Outer Core
South	Commercial	C-DMU Core
West	Commercial	C-DMU Outer Core

The project site does not have any protected, culverted, or historic creek beds on the property. As such, the Creek Protection Documentation required as part of the City of Berkeley's Zoning Project Application is not applicable to this project.

The proposed project should be deemed to be exempt from the CEQA Guidelines pursuant to Section 15332, Infill Development Projects section. The project meets each of criteria A through E of that section, as also noted in the CEQA discussion in Section 5 of this Applicant Statement.

3. PROJECT COMPLIANCE WITH GENERAL PLAN AND ZONING CODE

The City of Berkeley General Plan designates this project site as Downtown. The Downtown designation is characterized by pedestrian-oriented commercial development including retail and restaurant uses. This site is located in the outer core of the Downtown.

The proposed project site is zoned C-DMU outer core and will advance the goals of Berkeley's Downtown Area Plan by advancing residential infill development that is sustainable, close to transit, and will add to the economic vitality of the Downtown.

Figure 6: City of Berkeley Zoning Map

The proposed project will meet all of the zoning district development standard requirements except as modified pursuant to SDBL. The project complies with the C-DMU zone development standards for height (stories), FAR, front, interior side, rear setbacks, lot coverage, and vehicle and bicycle parking requirements. State Density

Bonus Law waivers are required for the following zoning development standards: maximum building height (feet), setback maximum dimension above 120', maximum diagonal width of 120' for building's width over 120 feet of height, and residential open space. Table 3 identifies the applicable development standards and how the proposed project complies with them.

Table 3: Major Development Standards (C-DMU)

Municipal Code Standards		C-DMU Standard	Proposed	Compliance
Building Height	Main Building Height Maximum Outer Core	120 feet	256' & 23 stories	Compliant through SDBL
Setback-Maximum Dimension	Max dimension above 120'	120 feet	138'-11"	Compliant through SDBL
Lot Line Setbacks, Minimum	Front (University)	15 feet	Range: 0' to 27'-7"	Compliant w/use permit
	Rear	15 feet	Range: 6" to 10'-11"	Compliant w/use permit
	Interior Side	15 feet	Range: 8'-10" to 54'	Compliant w/use permit
	Interior Side	15 feet	Range: 8'-10" to 15'	Compliant w/use permit
Useable Open Space (UOS)	Per Dwelling Unit	80 square feet per Dwelling Unit 240 units = 19,200 square feet required	1,048 square feet	Compliant through SDBL
Landscaped UOS	40% of required UOS	40% of 19,200 SF = 7,680 SF required	321 SF	Compliant through SDBL
Parking	Automobile Parking	0	29	Compliant
	Long Term Bicycle Parking	1 space per 3 bedrooms (94)	176	Compliant
	Short Term Bicycle Parking	2, or 1 space per 40 bedrooms (7)	10	Compliant

Standard	Existing	Addition / (Reduction)	Proposed Total	Permitted / Required
Lot Area (sq. ft.)	12,682 sf	0 sf	12,682 sf	min: 12,682 sf

Gross Floor Area (sq. ft)		11,420 sf	179,410 sf	190,830 sf	max: N/A
Floor Area Ratio		0.92	14.13	15.05	max: N/A
Dwelling Units	Total	0	240	240	max: N/A
	Affordable	0	36	18 VLI, 18 MI	min: N/A
Building Height (ft. - in.)	Average	N/A	N/A	N/A	max: N/A
	Maximum	21'	235'	256' *	max: 75' w UP
	Stories	2	21	23	max: N/A
Building Setbacks (ft. - in.) **See Setback table below**	Front (University Ave.)	0 to 3'	0 to 31'	0 to 31'	min: 0 w UP
	Rear	0	6" to 9'-6"	6" to 9'-6"	min: 0 w UP
	Left Side	0	10' to 16'-6"	10' to 16'-6"	min: 0 w UP
	Right Side	0	6" to 16'-6"	6" to 34'-10"	min: 0 w UP
	Street Side	N/A	N/A	N/A	min: N/A
Lot Coverage (%)		54%	36%	90%	max: N/A
Usable Open Space (sq. ft.)		N/A	2,055 sf	2,055 sf *	min: 12,800 sf
Parking	Automobile	19	10	29	min: 0 max: N/A
	Bicycle	0	167	167	min: 94

* = Concession or Waiver requested to modify the district standard
Abbreviations: sq. ft. = square feet; max. = maximum; min. = minimum; N/A = not applicable; % = percent; ft = feet ('); in. = inches (")

Notes:
a. AB-2097, effective January 1, 2023, prohibits local jurisdictions from requiring minimum parking for most non-residential uses.

Table 3: Setbacks Table

Setbacks								
Portion of building at height	**Front**		**Min. Interior side 35' and less from lot frontage**		**Min. Interior side over 65' from lot coverage**		**Minimum Rear**	
	Required	Provided	Required	Provided	Required	Provided	Required	Provided
0'-20'	5' max	0 to 3'	N/A	6" to 10'	N/A	6" to 10'	N/A	6"
21'-75'	N/A	0 to 6"	N/A	10' to 11'-4"	5'	10' to 11'-4"	5'	6'-6" to 9'-6"
76'-120'	15' min.	0 to 1'-4"	5'	10' to 11'-4"	15'	10' to 11'-4"	15'	6'-6" to 9'-6"
120'-260'	X	0 to 31'	X	16'-6" to 34'-10"	X	15' to 16'-6"	X	6'-6" to 9'-6"

4. PROJECT ANALYSIS

Density Bonus Eligibility
The proposed project is eligible for the State Density Bonus because it:

a) Meets all objective development standards, and

b) Provides a sufficient number of units as affordable housing.

Table 4~~5~~. Unit Breakdown (SDBL)

Project Proposals	Market Rate Units	Below Market Rate Units	Total Units
Base Project	102	18 (15% of base)	120
Density Bonus Project	222	18	240

The proposed base project that meets all objective standards includes 120 dwelling units, 18 of which are affordable for very low-income households (less than 50% AMI). These 18 affordable units comprise 15% of the proposed base project. The project is also providing 18 units (15% of base project) at Moderate Income levels (120% AMI). Per State Density Bonus Law, the project is eligible for a 100% density bonus. With this density bonus, the project is entitled to use an unlimited number of waivers and up to three concessions for development standards that impede the project's ability to utilize the density bonus or increase feasibility. The average unit size for the base project is ~~795~~ 801 SF and density bonus project is ~~795~~ 801 SF. The following Table ~~5~~ 6 shows the waivers that are requested to be granted to accommodate the project. Without these waivers being granted, the proposed project could not physically be built.

Table ~~5~~6: Waivers and Concessions Requested to Accommodate Density Bonus

Standard	Required	Proposed
Waivers Requested		
Building Height and *(per BMC Table 23.204-37)*	120'	256' & 23 stories
Setback-Max. Dimension Above 120' *(per BMC Table 23.204-38)*	120'	138'-11"
Residential Open Space *(per BMC Table 23.204-32)*	80 sf/unit (19,200 sf)	~~1,048~~2,055 sf
Landscaped UOS *(per BMC 23.304.090.B.7)*	40% (8,22~~7,680~~ sf)	~~321~~ 27 sf
Maximum Diagonal Width of 120' for Building's Width over 120 feet of Height (per *BMC § 23.204.130(E)(3)(d)*)	120'	139'-6"
Concessions Requested		

Hard Hats ordinance Apprenticeship Requirements *(per BMC 13.07.040)*	Requirements in BMC 13.07.040	The estimated costs of the apprenticeship requirements in BMC 13.07.040 are approximately $1,893,000 which is not feasible for the project. Avoiding this requirement would result in actual and identifiable cost savings for the project.
Hard Hats Healthcare Expenditures *(per BMC 13.107.050)*	Requirements in BMC 13.07.050	The estimated costs of the healthcare expenditure requirements in BMC 13.07.050 are approximately $2,839,000 which is not feasible for the project. Avoiding this requirement would result in actual and identifiable costs savings for the project.
Bird Safe Building *(per BMC 23.304.150)*	Requirements in BMC 23.304.150	The estimated costs of the bird safe building requirements in BMC 23.304.150 are approximately $799,000 which is not feasible for the project. Avoiding this requirement would result in actual and identifiable costs savings for the project.

Project Design, Landscaping, Downtown Design Guidelines

The proposed project is located in the City of Berkeley's Downtown Plan Area and is within the Outer Core Sub-Area. The proposed project complies with many of the Downtown Design Guidelines. The project team has carefully designed the building to meet today's need for housing and to respect the architectural context and history of Berkeley's eclectic Downtown. The Downtown Design Guidelines do not contain objective standards and as such, are not applicable to the project.

Figure 7: Rendering of Proposed Project

There are many ways in which the proposed project is compatible and compliant with the goals and standards of the Downtown Area Plan.

Building Design

The proposed project is sited and articulated so as to continue the urban building fabric along University Avenue in Berkeley's downtown core area. The project is ideally located for a high-density development as it is located midblock of a major arterial street and walkable to BART, transit, groceries and services. The project will create much needed housing, especially additional affordable housing and will benefit Berkeley by providing a high-quality infill development.

The ground floor design maximizes visual transparency into the residential lobby and locates the back of house spaces towards the rear of the building. The 2nd floor garage façade is designed to be consistent with the street level visual appearance, giving the base of the 23-story building a strong civic scale. The building steps in at the 3rd level, allowing light and air into the residential units. On the 23rd level, the building steps back further to allow a sky garden that is connected to the residential lounge and fitness room.

Sustainable design within the landscape is a guiding principle throughout the project: the use of native plant species, sustainable materials, light colored pavements to mitigate urban heat island gain, maximizing water conservation and meeting or exceeding the City and State's Water Efficient Landscape Ordinance.

The new streetscape will blend seamlessly into the existing pedestrian network and the existing street tree will be protected in place.

The project's usable open space is provided at the roof level at the sky garden. Here, a range of gathering spaces are provided with low green roof plantings and raised metal planters with medium-sized focal feature shrubs. Residents can meander amongst the plantings, gather with friends to enjoy the sweeping views of the East Bay Hills, City, and the San Francisco Bay.

Sustainability

The proposed project will comply with the Berkeley Energy Code (BMC Chapter 19.36) and the Berkeley Green Code (BMC Chapter 19.37), including providing a solar PV system, battery energy storage, electric vehicle charging, and low-carbon concrete requirements.
The proposed project will use Bird Safe Glass on windows up to 75 feet, in compliance with Berkeley's Bird Safe Building Ordinance.

The project site is very well-located for future residents to use sustainable modes of transportation. The proposed project is 0.3 miles from the Downtown Berkeley BART station and is adjacent to multiple AC Transit bus lines, as well as City of Berkeley bicycle routes. There will be minimal vehicle parking provided onsite (29 spaces) and ample bicycle parking. The proposed project will have a Transportation Demand Management (TDM) Program that will provide unlimited local bus passes to each unit and will comply with the TDM requirements in BMC Section 23.322.060.

The building is so close to goods and service that the project expects the majority of trips to be completed by active transportation or public transit modes. With the provision of free bus passes, the TDM Program will provide an additional incentive for future residents to use public transit. There are also two grocery stores nearby in a ½ - 1 mile walking distance. Therefore, the project contributes to Berkeley's Climate Action Plan goals of providing housing in locations close to goods and services, and oriented to use of public- and active-transportation, serving to reduce the City's overall per capita carbon footprint. The project will comply with the requirements in BMC 23.304.130.G and will achieve a LEED Gold rating or equivalent for environmental sustainability.

Project & Community Benefits

In addition to the in-lieu and mitigation fees, and community benefits, the following benefits of the proposed project. The proposed project will offer the following benefits to the City of Berkeley:

- Redevelop an underutilized parcel in the downtown area
- Provide 240 dwelling units of dense, transit-oriented housing.
- Provide 36 affordable dwelling units: 18 Very Low-Income Households (at <50% AMI) and 18 Moderate-Income Households (at 80% to 120% AMI)
- Encourage alternative modes of transportation – low parking ratio & 167 bicycle parking spaces.
- LEED Gold or equivalent, with a rooftop that is solar-ready.
- Units will be equipped with energy efficient appliances and low flow fixtures, and the site will be planted with drought tolerant landscaping that supports the project's stormwater management plan.
- Compliant with Bird Safe Glass requirements as per BMC 23.304.150.

5. CEQA OVERVIEW AND LEGISLATIVE CONTEXT

The housing crisis continues to have a significant impact on Californians across the state. The Government Code sections discussed below are state legislative efforts that recognize the severity of California's housing crisis and the difficulties associated with developing new housing at appropriately zoned, transit-oriented, and urbanized locations. These pieces of legislation are applicable to the proposed project:

- California Environmental Quality Act Class 32 Categorial Exemption (CEQA Guideline § 15332)
- Permit Streamlining Act (Gov. Code § 65920 et seq.)
- State Density Bonus Law (Gov. Code § 65915)
- Housing Accountability Act (Gov. Code § 65589.5)
- Housing Crisis Act of 2019 (Gov. Code § 66300)

CEQA, Infill Project

This project is eligible for a categorical exemption from CEQA. Because the proposed project is located in an urbanized area and because it is an infill development project, the CEQA Class 32 "Infill" Categorical Exemption applies.

Class 32 Exemption characteristics:

"(a) The project is consistent with the applicable general plan designation and all applicable general plan policies as well as with applicable zoning designation and regulations.
(b) The proposed development occurs within city limits on a project site of no more than five acres substantially surrounded by urban uses.
(c) The project site has no value as habitat for endangered, rare or threatened species.
(d) Approval of the project would not result in any significant effects relating to traffic, noise, air quality, or water quality.
(e) The site can adequately be served by all required utilities and public services."

This proposed infill project is consistent with the City of Berkeley's objective design and development standards with the use of State Density Bonus Law, so it is subject to the categorical exemption under CEQA. The proposed development occurs within the City of Berkeley, on a site that is 0.28 acres and 100% surrounded by urban uses. The project site is already fully developed with an existing commercial building, so the site has no value for endangered, rare, or threatened species.

In terms of CEQA, this project is environmentally benign as it will not result in any significant traffic, noise, air quality, or water quality impacts. The project will provide minimal (29 spaces) vehicle parking, so will not generate any significant traffic or air quality impacts. There will be residential noise which will not constitute an impact. The proposed project provides a Stormwater Control Plan to protect water quality. The site is on an urbanized parcel that has existing service connections to all required utilities and public services.

Historic Resource Evaluation

The following Historic Resource Evaluation was provided by Caitlin Hibma of Left Coast Architectural History. The subject property is over 40 years old but does not have any significant associations with historically important events or noteworthy historical figures. The historic evaluation found that the property is not historically significant at either the local or State level and therefore does not qualify as an historic resource for purposes of the California Environmental Quality Act (CEQA).

Under the City of Berkeley's Landmarks Preservation Ordinance and its Landmark/Structure of Merit criteria, there is no specific age threshold or criteria. In sum, 2029 University Avenue has no potential cultural, historical, architectural or educational values or importance;

- Is not associated with any cultural or historical period or events;
- Is not a first, last, prototypical or important example of its type;

- Is not contemporary with any nearby landmarks.

Consequently, the property and building at 2029 University Avenue has no potential eligibility as a City of Berkeley Landmark or Structure of Merit.

SB 330/Housing Crisis Act

On December 10, 2024, an SB 330 Preliminary Application was submitted to the City of Berkeley that locked in the standards and fees applicable at the time of submission. The Housing Crisis Act (Gov. Code § 66300) prohibits a local agency from disapproving, or conditioning approval in a manner that renders infeasible, a housing development project that provides affordable housing. The act also requires that a development project must comply with applicable, objective general plan and zoning standards and criteria that were in effect at the time the application was deemed to be complete. The law also requires the city or county to consider and either approve or disapprove the housing development project within the 5 allowable public hearings under HCA, and consistent with the applicable timelines under the Permit Streamlining Act.

Permit Streamlining Act

The project is required to go through a completeness review under the Permit Streamlining Act ("PSA"), Government Code § 65920 et seq. The PSA imposes several relevant obligations on the City as it conducts its completeness review of the project's application.

First, the City is required to compile lists that include the information required for a complete submittal (Gov Code § 65940 et seq). The City has several checklists and application documents governing what needs to be included in planning applications. Second, Gov Code § 65943 spells out a jurisdiction's obligations after submittal:

> Not later than 30 calendar days after any public agency has received an application for a development project, the agency shall determine in writing whether the application is complete and shall immediately transmit the determination to the applicant for the development project. If the application is determined to be incomplete, the lead agency shall provide the applicant with an exhaustive list of items that were not complete. That list shall be limited to those items actually required on the lead agency's submittal requirement checklist. In any subsequent review of the application determined to be incomplete, the local agency shall not request the applicant to provide any new information that was not stated in the initial list of items that were not complete.

The section above requires a jurisdiction to:

1. Return a completeness determination within 30 days of submittal.
2. An incomplete determination must be exhaustive.
3. A jurisdiction's review must be limited to only those items found on the agency's submittal requirement checklist.
4. Subsequent completeness determinations may not request new information.

Lastly, if the City determines that the application is incomplete, the City is required to "specify those parts of the application which are incomplete and shall indicate the manner in which they can be made complete" (Gov Code § 65943).

Housing Accountability Act

The project is subject to the Housing Accountability Act (Gov. Code § 65589.5) which requires the City of Berkeley to approve the project because it is consistent with all objective standards. Under the Housing Accountability Act, the City is only permitted to reject a project if it can make findings based on a *preponderance* of evidence that the project would have a significant, unavoidable, and quantifiable impact on "objective, identified written public health or safety standards, policies, or conditions." (Gov. Code §65589.5(j)). The Legislature recently affirmed its expectation that these types of conditions "arise infrequently." (Ch. 243, Stats. 2018, § 1 (adding subdivision (a)(3) to Gov. Code § 65585.5)). Here, there is no evidence, let alone a preponderance of evidence, that the project would have any impact on public health and safety.

The following legislative findings (from Government Code § 65589.5(a)(2)) are instructive of how, and why, the City must interpret and implement these laws:

> California has a housing supply and affordability crisis of historic proportions. The consequences of failing to effectively and aggressively confront this crisis are hurting millions of Californians, robbing future generations of the chance to call California home, stifling economic opportunities for workers and businesses, worsening poverty and homelessness, and undermining the state's environmental and climate objectives…
>
> The Legislature's intent in enacting this section in 1982 and in expanding its provisions since then was to significantly increase the approval and construction of new housing for all economic segments of California's communities by meaningfully and effectively curbing the capability of local governments to deny, reduce the density for, or render infeasible housing development projects and emergency shelters. That intent has not been fulfilled…
>
> It is the policy of the state that this section should be interpreted and implemented in a manner to afford the fullest possible weight to the interest of, and the approval and provision of, housing.

The Housing Accountability Act (Gov. Code § 65589.5) also requires the City of Berkeley to approve the project. The project is protected under the Housing Accountability Act because it complies with the City's objective standards and criteria, as demonstrated in document 009-MSC of this application. The City is only permitted to reject a project under these circumstances if it can make findings based on a preponderance of evidence that the project would have a significant, unavoidable, and quantifiable impact on "objective, identified written public health

or safety standards, policies, or conditions." (Gov. Code § 65589.5(j)). The Legislature recently affirmed its expectation that these types of conditions "arise infrequently." (Ch. 243, Stats. 2018, § 1 (adding subdivision (a)(3) to Gov. Code § 65585.5)). Here, there is no evidence, let alone a preponderance of evidence, that the project would have any impact on public health and safety.

A broad range of plaintiffs can sue to enforce the Housing Accountability Act, and the City would bear the burden of proof in any challenge (Gov. Code § 65589.5(k)). As recently reformed in the 2017 legislative session, the act makes attorney's fees and costs of suit presumptively available to prevailing plaintiffs, requires a minimum fine of $10,000 per housing unit for jurisdictions that fail to comply with the act within 60 days, and authorizes fines to be multiplied by five times if a court concludes that a local jurisdiction acted in bad faith when rejecting a housing development.

6. REQUIRED FINDINGS

This section outlines the proposed project's compliance with the required findings for approval of the requested Use Permits for this project.

1. Use Permit, under BMC §23.204.020(A), to allow multi-family residential building
2. Use Permit, under BMC § 23.204.030(A)(1)(a) to construct new floor area
3. Use Permit, under BMC § 23.326.070(A): Demolition of a Non-Residential Building
4. Administrative Use Permit, under BMC § 23.304.050(A) to construct rooftop architectural elements which exceed the height limit for the district

Use Permit Findings

1. Use Permit, under BMC § 23.204.020(A), to allow a multi-family residential building

Table 23.204-1: Allowed Uses in the Commercial Districts.

- Multi-Family Residential: UP(PH)

Response: The project will replace the existing underutilized commercial building with 240 new units that have a modern and sustainable design. The efficient project design will offer 280 bedrooms to help meet the demand for student-oriented and downtown-adjacent housing. The housing crisis is felt acutely here in Berkeley, with people paying extremely high rents to be able to live near campus or downtown because there are so few options available. The project at 2029 University Avenue will be able to offer 18 of the proposed units as affordable for very low-income households earning less than 50% of AMI and 18 units at moderate income households. This project will supply some of this badly needed housing at market rate and below market rate, offering amenities tailored to the downtown lifestyle.

2. Use Permit, under BMC § 23.204.030(A)(1)(a) to construct new floor area

Table 23.204-2: New Floor Area Permit Requirements

- C-DMU District, over 10,000 sq. ft. or more = UP(PH)

Response: Because this Use Permit does not have any objective standards in the required findings, the density bonus project assumes the Use Permit to construct new floor area. The construction, establishment, maintenance, and operation of the proposed project will not be detrimental to the health, safety, peace, morals, comfort, or general welfare of the neighborhood or the City as a whole. The project site is 12,385 SF and currently contains a 9,401 SF commercial building. The proposed project has 190,~~878~~ 830 gross square feet and will significantly increase the intensity of development at this site by providing 240 units.

5. Use Permit, under BMC § 23.326.070(A): Demolition of a Non-Residential Building

A. Main Non-Residential Buildings. A main building used for non-residential purposes may be demolished with a Use Permit.

D. *Findings.* A Use Permit or an AUP for demolition of a non-residential building or structure may be approved only if the ZAB or the Zoning Officer finds that:

1. The demolition will not be materially detrimental to the commercial needs and public interest of any affected neighborhood or the City of Berkeley; and
2. The demolition:
   (a) Is required to allow a proposed new building or other proposed new use;
   (b) Will remove a building which is unusable for activities which are compatible with the purposes of the district in which it is located or which is infeasible to modify for such uses;
   (c) Will remove a structure which represents an inhabitable attractive nuisance to the public; or
   (d) Is required for the furtherance of specific plans or projects sponsored by the City of Berkeley or other local district or authority upon a demonstration that it is infeasible to obtain prior or concurrent approval for the new construction or new use which is contemplated by such specific plans or projects and that adhering to such a requirement would threaten the viability of the plan or project.

Response: The demolition of this existing commercial building is necessary to allow the proposed new building to be constructed. The demolition of the existing two-story, 12,385 SF building will not be materially detrimental to the commercial needs and public interest of the affected neighborhood. In fact, an intention of the Downtown Mixed-Use District (C-DMU) is to implement the vision and goals of the Downtown Area Plan including environmental sustainability, urban design, and increase housing stock including affordable housing. (BMC § 23.204.130(A)) Though the existing property is a two-story building, it is an underutilized parcel with multiple vacant commercial tenant spaces. It is not a historically significant and will be replaced by a multi-family development with 240 dwelling units containing a total of 280 bedrooms.

The proposed project is both compatible with the zoning district's intent and will continue to maintain the present street frontage of the district. The proposed project will not interfere with the continuity of streetscape, and the design of the building will maintain the continuity of

building facades along University Avenue. This is a true infill development project, which will redevelop an underutilized parcel containing a two-story, partially vacant commercial building into a vibrant multi-family residential address with an attractive pedestrian atmosphere.

6. Administrative Use Permit, under BMC § 23.304.050(A) to construct rooftop architectural elements which exceed the height limit for the district.

Response: Because this Administrative Use Permit does not have any required findings, the density bonus project assumes the AUP to construct rooftop architectural elements that exceed the C-DMU zone height limit.

Required Findings for Use Permits in the C-DMU Zone

E. *Permit Findings.* To approve an AUP or Use Permit for a project in the C-DMU district, the review authority must make the findings in Section 23.406.040 (Use Permits) and find that the proposed use or structure:

1. Is compatible with the purposes of the district;
2. Encourages and maintains the present street frontage of the district;
3. Does not interfere with the continuity of retail or compatible service facilities at the ground level;
4. Does not interrupt a continuous wall of building facades;
5. Is compatible in design and character with the district and the adjacent residential neighborhoods;
6. Does not generate traffic or parking demand significantly beyond the capacity of the district or significantly increase impacts on adjacent residential neighborhoods; and
7. Complies with the Southside Plan's adopted Mitigation Monitoring Program (MMP)

Response: The proposed project meets all the objective standards of the required findings for approving a Use Permit in the C-DMU zone. This SB 330 Housing Project is not subject to standards that are not objective. Items 1 and 5 are not objective standards, however the project does comply with them. Surrounding land uses include other multi-family residential developments of similar scale to the proposed project. The project is located within the C-DMU zone, which the City of Berkeley envisioned to support dense housing development near regional transit, shops, and amenities that the Downtown and campus areas provide.

The proposed project is both compatible with the zoning district's intent and will continue to maintain the present street frontage of the district. The proposed project will not interfere with the continuity of streetscape at the ground level, and the design of the building will maintain the continuity of facades along University Avenue.

This infill project is especially sustainable in its provision of housing opportunities so near to services and public transportation. The project is near the Downtown Berkeley BART Station and multiple AC Transit lines on University Avenue. Providing dense housing in close proximity

to regional transit, bicycle routes, UC Berkeley campus, shops, and services will reduce vehicle miles traveled, air quality and greenhouse gas emissions impacts of the future residents.

The proposed project is not anticipated to generate significant traffic or parking demand because it is located in the City of Berkeley's Low Vehicle-Miles Traveled (VMT) Area. This Low VMT area includes the University Avenue commercial corridor because the VMTs per resident are an average of 15% less than the rest of the Bay Area. In addition, the proposed project will have a Transportation Demand Management Program. Future residents will not be eligible for Residential Parking Permits (RPP). The proposed project will comply with all objective standards in the Downtown Area Plan's adopted Mitigation Monitoring Program (MMP). As a result, the project would not be materially detrimental to the housing needs or public interest of the affected neighborhood and the City of Berkeley.

7. COMMUNITY OUTREACH

A neighborhood meeting was held on December 13, 2024 at 5:30PM. The meeting was held on Zoom. Nine people joined the meeting, five of which were from the project team and the other four from the general public. The project architect presented the project via a power point presentation, and one member of the public asked questions at the conclusion of the presentation. The questions were from the owner of Red Tomato Pizza located at 2017 University Avenue. His questions were regarding traffic control during construction. The team answered his questions and outlined the standard Conditions of Approval that are part of the Use Permit application approval.

8. PROJECT TEAM

Developer:
Laconia Development, LLC
1981 North Broadway, Suite 350
Walnut Creek, CA 94596
sheaton@laconiallc.com
925-937-4111

Architect:
Stackhouse, De La Pena, Trachtenberg Architects
2421 Fourth Street
Berkeley, CA 94710
isaiah@SDTacrch.com
510-649-1414

Planning Consultant:
Rhoades Planning Group
2140 Shattuck Avenue, Suite 705, Berkeley CA, 94704

mia@rhoadesplanninggroup.com
510.545.4341

FCS
An ADEC Innovation

Memorandum

Date: January 31, 2025

To: Steve Heaton, Laconia Development LLC

From: Tsui Li, Senior Air Quality Scientist, FirstCarbon Solutions
Philip Ault, Director of Noise and Air Quality, FirstCarbon Solutions

Subject: Air Quality Impacts Analysis for the 2029 University Avenue Residential Project in Berkeley, California

FirstCarbon Solutions (FCS) performed an Air Quality analysis to assess the short-term and long-term impacts of the proposed 2029 University Avenue Residential Project (proposed project). The project site is located in the City of Berkeley (City), in Alameda County, California (Exhibit 1). FCS prepared this memorandum to present the findings of the Air Quality analysis.

The findings of this Air Quality Impacts Analysis show that the emissions from the proposed project's construction and operation will have a less than significant impact on the surrounding environment. The proposed project is anticipated to be categorically exempt (Class 32 Infill Exemption, Class 31 Exemption, and Statutory Residential Infill Exemption [Public Resources Code § 21159.24]) from California Environmental Quality Act (CEQA). This analysis concludes that the proposed project is eligible for the Class 32 Infill Exemption under CEQA.

PROJECT DESCRIPTION

The proposed project is located on an approximately 0.28-acre site on Assessor's Parcel Number (APN) 57-2053-8-1 (Exhibit 2). The project site currently consists of 13,031 square feet of existing non-landmarked commercial structures and carport and 7,320 square feet of hardscape. The project site is adjacent to residential uses and Berkeley Way to the north, University Avenue to the south, Nash Hotel Berkeley to the east, and mixed uses and Milvia Street to the west. Further out, the project site is surrounded by residential and commercial uses to the south, west, and north and is approximately 2.36 miles north of Interstate 580 (I-580) and approximately 1,000 feet west of University of California, Berkeley.

The City's General Plan designates the project site as "Downtown," which allows for a residential density of 40 to 100 dwelling units per acre. The City's Zoning Ordinance zones the project site as Downtown Mixed-Use District "C-DMU." The C-DMU zoning district permits residential uses with a Use Permit and retail uses with a Zoning Certificate. This designation permits the full range of housing types, including both schemes that are proposed by the project.

The proposed project includes demolition of the existing structures and hardscape on-site and construction of a multi-family apartment development or a student housing development.

FCS has reviewed the two design options (multi-family apartment development versus student housing development) for the purpose of determining a more impactful design to analyze as the worst-case scenario. The designs for the two proposed buildings are virtually identical with respect to the overall physical size and impact of the construction. The proposed project building (regardless of land use as a multi-family apartment or student housing) would be 23 stories with an additional basement on a 0.28-acre site. Either option would be described by the following: a total residential square footage area of up to 191,000 square feet, limited parking (interior to the building on the second floor) encompassing approximately 8,000 square feet, and landscaping of 500 square feet. Construction impacts would be almost identical given the site size and level of construction is similar for both options.

During operation, differences in impacts between the two land uses would result primarily from differences in the transportation patterns of the residents. Energy consumption for the two options would be similar based on nearly identical building size and envelope. Since the building design will be all electric, the building will not have any direct energy-related emissions from combustion sources of natural gas. Off-campus high-rise apartments are located close to universities, reduce the need for long commutes, and result in fewer vehicle trips with many students walking and biking to campus. Prior studies found that off-campus student housing apartments were found to have approximately a third of amount of traffic compared to a similarly sized, generic apartment building.[1] While Institute of Transportation Engineers (ITE) daily trip generation rates are not available for Off-Campus Student High-Rise Apartments, Peak AM and Peak PM hourly rates for this land use (ITE Code 227),[2] calculated based on trips per bedroom, corroborate this trend of lower traffic for student housing as compared to generic apartment buildings.

In summary, two building plans were considered: 240 multi-family apartment units or 160 student apartments (with 240 bedrooms). Based on the potential for the most vehicle trips, it was concluded that the multi-family apartment building would generate the maximum impacts for Air Quality, Greenhouse Gas Emissions, and Energy resources. The analysis below evaluates potential impacts from the proposed apartment site plan.

The following project parameters are relevant to the emissions and health risk modeling. The proposed project would be all electric. An emergency diesel generator is proposed. For the purpose of this analysis, the proposed emergency generator would not exceed 50 hours of emergency operation per year following BAAQMD Rule 9-8-330–Emergency Standby Engines, Hours of Operation. However, per applicant-provided information, this estimate is likely conservative and the actual annual usage hours would be lower (approximately 32 hours). Full project parameters can be found in the modeling input document in Attachment A.

---

[1] Spack Consulting. 2012. Technical Memorandum: Trip Generation Study–Private Student Housing Apartments. April.

[2] Institute of Transportation Engineers. 2025. ITE Trip Generation Manual, 11th Edition, Volume 2. Off-Campus Student Apartment (High-Rise) Adjacent to Campus (227).

Source: Census 2000 Data, The California Spatial Information Library (CaSIL).

FCS An ADEC Innovation

5 2.5 0 5 Miles

Exhibit 1
Regional Location Map

61010001 • 11/2024 | 1_regional.mxd

Source: Bing Aerial Imagery. City of Berkeley.

FCS An ADEC Innovation

1,000 500 0 1,000 Feet

Exhibit 2
Local Vicinity Map

61010001 • 11/2024 | 2_local_vicinity.mxd

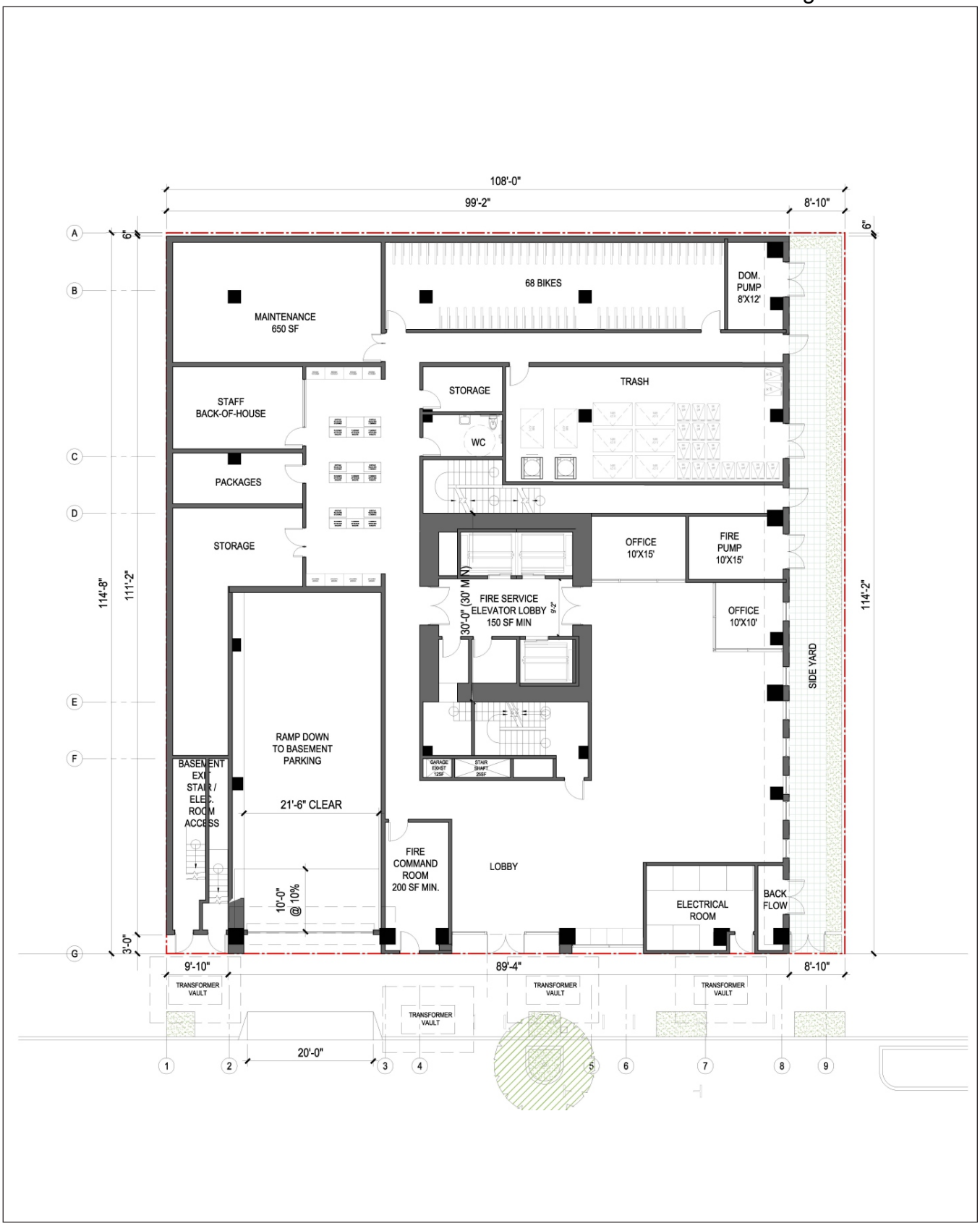

Source: Trachtenberg Architects, 11/08/2024.

FCS
An ADEC Innovation

Exhibit 3
Site Plan

As shown in Attachment A, a large portion of the construction equipment would be electric. For the diesel construction equipment, the applicant has committed to using equipment with Tier 4 engines as a Project Design Feature (PDF).

PDF AIR-1 Use of Tier 4 Construction Equipment

Prior to the issuance of any demolition, grading, or building permits (whichever occurs earliest), the project applicant and/or construction contractor shall prepare a construction operations plan that, during construction activities, requires all off-road diesel equipment with engines greater than 25 horsepower to meet particulate matter emissions standards for Tier 4 engines at minimum. The construction contractor shall maintain records documenting its efforts to comply with this requirement, including equipment lists. Off-road equipment descriptions and information shall include, but are not limited to, equipment type, equipment manufacturer, equipment identification number, engine model year, engine certification (Tier rating), horsepower, and engine serial number. The project applicant and/or construction contractor shall submit the construction operations plan and records of compliance to the City.

The proposed project is anticipated to be categorically exempt (Class 32 Infill Exemption, Class 31 Exemption, and Statutory Residential Infill Exemption [Public Resources Code § 21159.24]) from CEQA.

SETTING AND REGULATORY FRAMEWORK

Air Quality Regulatory Framework

The proposed project is in the City of Berkeley and within the jurisdiction of the Bay Area Air Quality Management District (BAAQMD), which regulates air quality in the San Francisco Bay Area Air Basin (Air Basin). Within the Air Basin, ambient air quality standards for ozone, carbon monoxide (CO), nitrogen dioxide (NO_2), sulfur dioxide (SO_2), particulate matter with an aerodynamic diameter of 2.5 microns and smaller ($PM_{2.5}$) and 10 microns and smaller (PM_{10}), and lead (Pb) have been established by both the California Environmental Protection Agency (Cal/EPA) and the United States Environmental Protection Agency (EPA).[3] California has also set standards for sulfate concentrations and atmospheric visibility.

The EPA and the California Air Resources Board (ARB) designate air basins, or specific areas within an air basin where ambient air quality standards are exceeded, as “nonattainment.” If standards are met, the area is designated as “attainment.” If there is inadequate or inconclusive data to make a definitive attainment designation, they are considered “unclassified.” National nonattainment areas are further designated as marginal, moderate, serious, severe, or extreme as a function of deviation from standards.

[3] The United States Environmental Protection Agency (EPA) has established National Ambient Air Quality Standards (NAAQS) for six of the most common air pollutants—carbon monoxide, lead, ground level ozone, particulate matter, nitrogen dioxide, and sulfur dioxide—known as “criteria” air pollutants (or simply “criteria pollutants”).

The Air Basin is classified as a nonattainment area for the State ozone and particulate matter standards and as nonattainment for federal ozone 8-hour and $PM_{2.5}$ 24-hour standards. This indicates that the BAAQMD has not achieved compliance with these State and federal standards in the Air Basin.

In addition to regulating criteria pollutants for attainment of State and federal standards, the ARB and BAAQMD regulate and control emissions of toxic air contaminants (TACs) to further protect human health. TACs are a class of pollutants that includes hundreds of chemicals hazardous to human health. Long-term exposure to TACs may cause more severe health effects, such as neurological damage, hormone disruption, developmental defects, and cancer. TAC emissions are highly localized and are emitted from mobile sources such as cars, trucks, and marine and rail sources as well as stationary and area sources. The ARB and BAAQMD addressed their emissions via mobile source strategies, stationary source permitting requirements, and health risk thresholds for new development under review in the CEQA process. The average cancer risk from TACs in the Bay Area has been reduced by 80 percent since 1990.[4] Diesel exhaust is the primary TAC contributor to health risk in the Bay Area.

For CEQA, the significance criteria established by the applicable air quality management district or air pollution control district may be relied upon to make the proposed project's significance impact determinations related to air quality from criteria pollutants and TACs.

Thresholds of Significance

The significance criteria established or recommended by the BAAQMD were used to make CEQA significance determinations related to the proposed project's impacts on air quality. The BAAQMD has adopted standards of significance for construction and operation. Table 1 shows the thresholds of significance. In developing the thresholds of significance for air pollutants, the BAAQMD considered the emission levels for which a project's individual emissions would be cumulatively considerable. If a project exceeds the identified significance thresholds, its emissions would be cumulatively considerable, resulting in significant adverse air quality impacts on the region's existing air quality conditions.

Table 1: BAAQMD Thresholds of Significance

Pollutant	Construction Thresholds Average Daily Emissions (pounds/day)	Operational Thresholds	
		Average Daily Emissions (pounds/day)	Average Daily Emissions (pounds/day)
Criteria Air Pollutants			
ROG	54	54	10
NO_X	54	54	10
PM_{10}	82 (exhaust)	82	15

[4] Bay Area Air Quality Management District (BAAQMD). 2017. Final 2017 Clean Air Plan. August 28.

Pollutant	Construction Thresholds Average Daily Emissions (pounds/day)	Operational Thresholds	
		Average Daily Emissions (pounds/day)	Average Daily Emissions (pounds/day)
$PM_{2.5}$	54 (exhaust)	54	10
CO	Not Applicable	9.0 ppm (8-hour average) or 20.0 ppm (1-hour average)	
Fugitive Dust	Construction Dust Ordinance, other Best Management Practices (BAAQMD Basic Construction Mitigation Measures)	Not Applicable	
Health Risks and Hazards for New Sources			
Excess Cancer Risk	10 per one million	10 per one million	
Chronic or 1-hour Acute Hazard Index	1.0	1.0	
Incremental annual average $PM_{2.5}$	0.3 µg/m^3	0.3 µg/m^3	
Health Risks and Hazards for Sensitive Receptors (Cumulative from All Sources within 1,000-foot Zone of Influence) and Cumulative Thresholds for New Sources			
Excess Cancer Risk	100 per 1 million		
Chronic Hazard Index	10.0		
Annual Average $PM_{2.5}$	0.8 µg/m^3		

Notes:
µg/m^3 = micrograms per cubic meter
CO = carbon monoxide
NO_X = nitrogen oxides
PM_{10} = particulate matter, including dust, 10 micrometers or less in diameter
$PM_{2.5}$ = particulate matter, including dust, 2.5 micrometers or less in diameter
ppm = parts per million
ROG = reactive organic gases
Source: Bay Area Air Quality Management District (BAAQMD). 2022. CEQA Air Quality Guidelines. April 20.

Berkeley General Plan

The General Plan includes policies to avoid or minimize impacts resulting from planned development projects within the City of Berkeley. The following policies are specific to air quality and apply to the proposed project.

Policy EM-18 **Regional Air Quality Action.** Continue working with the Bay Area Air Quality Management District and other regional agencies to:

1) Improve air quality through pollution prevention methods.
2) Ensure enforcement of air emission standards.
3) Reduce local and regional traffic (the single largest source of air pollution in the City) and promote public transit.
4) Promote regional air pollution prevention plans for business and industry.
5) Promote strategies to reduce particulate pollution from residential fireplaces and wood-burning stoves.
6) Locate parking appropriately and provide adequate signage to reduce unnecessary "circling" and searching for parking.

Policy EM-19 **15 percent Emission Reduction: Global Warming Plan.** Make efforts to reduce local emissions by 15 percent by the year 2010. Continue to support and implement local emission reduction programs, such as the City of Berkeley Employee Fleet Bicycle Program, the Police Bicycle Program, and the actions recommended in the City of Berkeley Resource Conservation and Global Warming Abatement Plan.

Policy EM-21 **Alternative Fuels.** Work with the University of California, the Berkeley Unified School District, and other agencies to establish natural gas fueling and electric vehicle recharging stations accessible to the public.

Policy EM-22 **Public Awareness Increase.** Increase public awareness of air quality problems, rules, and solutions through use of City publications and networks. Action:

A. Work on a local and regional level to improve air quality for Berkeley residents and the region.

Policy T-19 **Air Quality Impacts.** Continue to encourage innovative technologies and programs such as clean-fuel, electric, and low-emission cars that reduce the air quality impacts of the automobile. (Also see Environmental Management Policies EM-18 through EM-22.)

Actions

A. Establish bicycle and low-emission vehicle preferred parking areas.
B. Install electric vehicle charging stations in all City-owned parking facilities Downtown and at major parking facilities and employment centers.
C. Where appropriate, install timed signals on major streets to allow traffic to move at a steady 25 miles an hour on major and collector streets, and a steady 15 or 20 miles an hour on neighborhood streets to minimize air quality impacts from "stop and go" traffic.

Policy T-29 **Infrastructure Improvements.** Facilitate mobility and the flow of traffic on major and collector streets (shown on the Vehicular Circulation Network map at the end of the Element), reduce the air quality impacts of congestion, improve pedestrian and bicycle access, and speed public transportation throughout the City by making improvements to the existing physical infrastructure.

Actions

A. Provide timely pavement maintenance and eliminate hazards on bicycle routes.
B. Designate or add transit-priority lanes or transit-only lanes.
C. Add or eliminate left turn lanes.
D. Establish commute period parking restrictions.
E. Regularly maintain pavement.
F. Improve freeway approaches and interchanges at Ashby Avenue (including removal of Potter Street ramp) and Gilman Street (to improve pedestrian and bicycle circulation to the waterfront and facilitate truck access to West Berkeley).
G. Complete the San Pablo Avenue Corridor Plan improvements designed in cooperation with the surrounding cities.
H. Time traffic signals on major transit corridors to give priority to and speed movement of transit vehicles.

City of Berkeley Standard Conditions of Approval

Approval and development of the proposed project would be subject to the City of Berkeley's Standard Conditions of Approval (COAs), pursuant to Municipal Code Section 23.406.040 and General Plan Policy EM-18, which requires that the BAAQMD emission standards be applied on all projects where the City is the Lead Agency under CEQA. In implementing Policy EM-18, the City has the following standard COAs relevant to air quality, which apply to all similar projects within the City and would apply to the proposed project. Unless otherwise discussed in this analysis, the proposed project will incorporate these Standard COAs.

Public Works—Apply BAAQMD-Recommended Measures During Construction

For all proposed projects, BAAQMD recommends implementing all the Basic Construction Mitigation Measures,[5] listed below to meet the Best Management Practices threshold for fugitive dust:

1. All exposed surfaces (e.g., parking areas, staging areas, soil piles, graded areas, and unpaved access roads) shall be watered two times per day.
2. All haul trucks transporting soil, sand, or other loose material off-site shall be covered.
3. All visible mud or dirt track-out onto adjacent public roads shall be removed using wet power vacuum street sweepers at least once per day. The use of dry power sweeping is prohibited.
4. All vehicle speeds on unpaved roads shall be limited to 15 miles per hour (mph).
5. All roadways, driveways, and sidewalks to be paved shall be completed as soon as possible. Building pads shall be laid as soon as possible after grading unless seeding or soil binders are used.

[5] Bay Area Air Quality Management District (BAAQMD) Basic Construction Mitigation Measures are considered standard construction measures and do not constitute any project-specific mitigation.

6. Idling times shall be minimized either by shutting equipment off when not in use or reducing the maximum idling time to 5 minutes (as required by the California Airborne Toxics Control Measure [ATCM] Title 13, Section 2485 of California Code of Regulations). Clear signage shall be provided for construction workers at all access points.
7. All construction equipment shall be maintained and properly tuned in accordance with manufacturer's specifications. All equipment shall be checked by a certified mechanic and determined to be running in proper condition prior to operation.
8. Post a publicly visible sign with the telephone number and person to contact at the City of Berkeley regarding dust complaints. This person shall respond and take corrective action within 48 hours. The BAAQMD's phone number shall also be visible to ensure compliance with applicable regulations.

Air Quality—Diesel Particulate Matter Controls During Construction

All off-road construction equipment used for projects with construction lasting more than 2 months shall comply with one of the following measures:

A. The project applicant shall prepare a Health Risk Assessment (HRA) that demonstrates the project's on-site emissions of diesel particulate matter during construction will not exceed health risk screening criteria after a screening-level HRA is conducted in accordance with current guidance from BAAQMD and Office of Environmental Health Hazard Assessment (OEHHA). The HRA shall be submitted to the Public Works Department for review and approval prior to the issuance of building permits.

B. All construction equipment shall be equipped with Tier 2 or higher engines and the most effective Verified Diesel Emission Control Strategies (VDECS) available for the engine type (Tier 4 engines automatically meet this requirement) as certified by the ARB. The equipment shall be properly maintained and tuned in accordance with manufacturer specifications.

C. In addition, a Construction Emissions Minimization Plan (Emissions Plan) shall be prepared that includes the following:
    1. An equipment inventory summarizing the type of off-road equipment required for each phase of construction, including the equipment manufacturer, equipment identification number, engine model year, engine certification (tier rating), horsepower, and engine serial number. For all VDECS, the equipment inventory shall also include the technology type, serial number, make, model, manufacturer, ARB verification number level, and installation date.
    2. A Certification Statement that the Contractor agrees to comply fully with the Emissions Plan and acknowledges that a significant violation of the Emissions Plan shall constitute a material breach of contract. The Emissions Plan shall be submitted to the Public Works Department for review and approval prior to the issuance of building permits.

Note: In accordance with this Standard COA, a construction HRA has been prepared and the findings are discussed in Impact AIR-3. The proposed project would use construction diesel equipment with Tier 4 engines, as specified in PDF AIR-1. As demonstrated in Table 6, the proposed project would result in less

than significant construction health risk impacts to nearby sensitive receptors. In addition, a Construction Emissions Minimization Plan would be prepared for the City's review and approval in accordance with this standard condition of approval.

Construction and Demolition Diversion

The project applicant shall divert debris according to proposed project's Construction Waste Management Plan and collect required documentation. The project applicant shall get construction debris receipts from sorting facilities in order to verify diversion requirements. Recycling and disposal receipts shall be uploaded if using Green Halo and submitted online for City review and approval prior to final inspection. Alternatively, the project applicant may complete the second page of the original Construction Waste Management Plan and present it, along with construction debris receipts, to the Building Inspector by the final inspection to demonstrate diversion rate compliance. The Zoning Officer may request summary reports at more frequent intervals, as necessary to ensure compliance with this requirement.

Low Carbon Concrete

The proposed project shall verify compliance with the Berkeley Green Code, located under Municipal Code Chapter 19.37, including the use of a concrete mix design with a cement reduction of at least 25 percent. Documentation on concrete mix design shall be available at all times at the construction site for review by City Staff.

AIR QUALITY EMISSIONS IMPACT ANALYSIS

According to CEQA Guidelines Appendix G, to determine whether impacts related to air quality are significant environmental effects, the following questions are analyzed and evaluated.

Impact AIR-1:	**Would the project conflict with or obstruct implementation of the applicable air quality plan?**

Less than significant impact. The project site is located in the San Francisco Bay Area Air Basin, where the BAAQMD regulates air quality. The EPA is responsible for identifying nonattainment and attainment areas for each criteria pollutant within the Air Basin. The Air Basin is designated nonattainment for State standards for 1-hour and 8-hour ozone, 24-hour respirable particulate matter (PM_{10}), annual PM_{10}, and annual fine particulate matter ($PM_{2.5}$).[6]

The BAAQMD has adopted several air quality policies and plans to address regional air quality standards, the most recent of which is the 2017 Clean Air Plan. The 2017 Clean Air Plan was adopted in April of 2017 and serves as the regional Air Quality Plan (AQP) for the Air Basin for attaining National Ambient Air Quality Standards (NAAQS). The primary goals of the 2017 Clean Air Plan are to protect public health and protect the climate. The 2017 Clean Air Plan acknowledges that the BAAQMD's two stated goals of

[6] Bay Area Air Quality Management District (BAAQMD). 2022. CEQA Air Quality Guidelines. April 20.

protection are closely related. As such, the 2017 Clean Air Plan identifies a wide range of control measures intended to decrease both criteria pollutants and greenhouse gas (GHG) emissions.[7]

The 2017 Clean Air Plan also accounts for projections of population growth provided by the Association of Bay Area Governments (ABAG) and Vehicle Miles Traveled (VMT) projections provided by the Metropolitan Transportation Commission (MTC) and identifies strategies to bring regional emissions into compliance with federal and State air quality standards. A project would be judged to conflict with or obstruct implementation of the 2017 Clean Air Plan if it would result in substantial new regional emissions not foreseen in the air quality planning process.

The BAAQMD does not provide a numerical threshold of significance for project-level consistency analysis with AQPs. Therefore, the following criteria will be used for determining a project's consistency with the AQP.

- **Criterion 1:** Does the project support the primary goals of the AQP?
- **Criterion 2:** Does the project include applicable control measures from the AQP?
- **Criterion 3:** Does the project disrupt or hinder the implementation of any AQP control measures?

Criterion 1

The primary goals of the 2017 Clean Air Plan, the current AQP to date, are to:

- Attain air quality standards;
- Reduce population exposure to unhealthy air and protect public health in the Bay Area; and
- Reduce GHG emissions and protect the climate.

A measure for determining whether the proposed project supports the primary goals of the AQP is if the proposed project would not result in an increase in the frequency or severity of existing air quality violations, cause or contribute to new violations, or delay timely attainment of air quality standards or the interim emission reductions specified in the air quality plans. This measure is determined by comparing project emissions to the significance thresholds identified by the BAAQMD for construction- and operation-related pollutants. These significance thresholds are applied in the evaluation of Impact AIR-2, below. As discussed under Impact AIR-2 and Impact AIR-3, the proposed project would not significantly contribute to cumulative nonattainment pollutant violations or expose sensitive receptors to substantial pollutant concentrations.

Fugitive dust control measures would be required to be implemented during the construction of the proposed project in order to reduce localized dust impacts. Impacts related to fugitive dust from the proposed project's construction would be potentially significant without the inclusion of sufficient dust control measures. City Standard COA "Public Works—Apply BAAQMD-Recommended Measures During

[7] A greenhouse gas (GHG) is any gaseous compound in the atmosphere that is capable of absorbing infrared radiation, thereby trapping and holding heat in the atmosphere. By increasing the heat in the atmosphere, greenhouse gases are responsible for the greenhouse effect, which ultimately leads to global warming.

Construction" requires the inclusion of Best Management Practices (BMPs) recommended by the BAAQMD to reduce potential impacts related to fugitive dust emissions from use of construction equipment.

Construction exhaust emissions can also result in potentially significant health risk impacts. To avoid this, the proposed project would be required to apply City Standard COA "Air Quality—Diesel Particulate Matter Controls During Construction," which would require the proposed project to prepare an HRA that demonstrates the proposed project's on-site construction-related diesel particulate matter (DPM) emissions will not exceed health risk screening criteria in accordance with current guidance from the BAAQMD and OEHHA, or require the proposed project to utilize construction equipment with Tier 2 or higher engines and the most effective VDECS available for the engine type. Per PDF AIR-1, the proposed project would use construction diesel equipment with Tier 4 engines, which have more stringent emissions requirements than Tier 2 and would satisfy this COA.

With the incorporation of the City standard COAs "Public Works—Apply BAAQMD-Recommended Measures During Construction" and PDF AIR-1, the proposed project would be consistent with Criterion 1.

Criterion 2

Another measure for determining whether a project is consistent with the AQP is to determine whether the project is inconsistent with the growth assumptions incorporated into the AQP and, thus, whether it would interfere with the region's ability to comply with federal and California air quality standards. The development of the AQP is based in part on the land use general plan determinations of the various cities and counties that constitute the Air Basin. The City's General Plan designates the project site as "Downtown," which allows for a residential density of 40 to 100 dwelling units per acre. The City's Zoning Ordinance zones the project site as Downtown Mixed-Use District "C-DMU." The C-DMU zoning district permits residential uses with a Use Permit.

As such, the proposed project falls within the land uses contemplated for development by the City. Considering this information, the proposed project would not directly or indirectly result in substantial unplanned population growth. Therefore, the overall development of the project site would generally be consistent with the growth assumptions incorporated into the Clean Air Plan.

The AQPs also assume adherence to all mandatory regulations to reduce air pollution. Therefore, to conform to the assumptions in the AQP, a project must be consistent with all applicable measures contained in the applicable AQP. The Clean Air Plan contains 85 control measures to reduce air pollutants and GHGs at the local, regional, and global levels. Along with the traditional stationary, area, mobile source, and transportation control measures, the Clean Air Plan contains several control measures designed to protect the climate, promote mixed-use, and compact development to reduce vehicle emissions and exposure to pollutants from stationary and mobile sources. The Clean Air Plan also includes an account of the implementation status of control measures identified in the 2010 Clean Air Plan.

Table 2 lists the Clean Air Plan policies relevant to the proposed project and evaluates the proposed project's consistency with the policies. As shown below, the proposed project would be consistent with applicable measures.

Table 2: Project Consistency with Applicable Clean Air Plan Control Measures

Control Measure	Project Consistency
Buildings Control Measures	
BL1: Green Buildings	**Consistent.** The proposed project would not conflict with the implementation of this measure. The proposed project would comply with the latest energy efficiency standards and incorporate applicable energy efficiency features designed to reduce project energy consumption. Furthermore, the proposed new residential building would be all electric and would not include natural gas plumbing.
BL2: Decarbonize Buildings	**Consistent.** The proposed new residential building would be all electric and would not include natural gas plumbing.
BL4: Urban Heat Island Mitigation	**Consistent.** The project site is currently developed with hardscape and structures. Therefore, the proposed project would not increase the urban heat island effect. The proposed project would incorporate landscaping, which would reduce the urban heat island effect.
Energy Control Measures	
EN1: Decarbonize Electricity Generation	**Consistent.** The proposed project would not conflict with the implementation of this measure. The proposed project would comply with the latest energy efficiency standards and incorporate applicable energy efficiency features designed to reduce project energy consumption. In addition, as a high-rise residential development, the proposed project would be required to comply with the standards contained in the 2022 California Building Standards Code (CBC), Title 24, Part 6, Subchapter 10, which includes rooftop solar panels. Furthermore, the proposed residential units would be all electric in design and would not include natural gas plumbing. The proposed project would be consistent with this measure.
EN2: Decrease Electricity Demand	**No conflict.** The proposed project would be required to conform to the energy efficiency requirements of the CBC, also known as Title 24, which was adopted to meet an Executive Order in the Green Building Initiative to improve the energy efficiency of buildings through aggressive standards. The 2022 Title 24 Standards are the current State building regulations, which went into effect on January 1, 2023. Proposed project buildings would be subject to the Title 24 Standards in effect at the time of building permit issuance. The proposed project would be all electric in design, consistent with the State's goal to phase out natural gas usage in new buildings. This would result in an increase in electricity use to replace natural gas usage. However, Senate Bill (SB) 100 requires that renewable energy and zero-carbon resources

Control Measure	Project Consistency
	supply 100 percent of electric retail sales by 2045, which means that the proposed project's electricity would come from increasingly renewable sources and entirely from renewable energy and zero-carbon resources by 2045. The proposed project's all electric design and SB 100's 100 percent renewable energy sources requirement would drastically reduce criteria pollutants from energy use, meeting the intent of this measure.
Natural and Working Lands Control Measures	
NW2: Urban Tree Planting	**Consistent.** The proposed project would provide trees along the frontage of the proposed project.
WA3: Green Waste Diversion	**Consistent.** The waste service provider for the proposed project will be required to meet the Assembly Bill (AB) 341, SB 939, and SB 1374 requirements that require waste service providers to divert green waste. All plant refuse generated during operations of the proposed project would be recycled off-site.
WA4: Recycling and Waste Reduction	**Consistent.** The waste service provider for the proposed project will be required to meet the AB 341, SB 939, and SB 1374 requirements that require waste to be recycled.
Stationary Control Measures	
SS36: Particulate Matter from Trackout	**Consistent.** Mud and dirt that may be tracked out onto the nearby public roads during construction activities shall be removed promptly by the Contractor based on the Bay Area Air Quality Management District's (BAAQMD's) requirements. City Standard COA "Public Works—Apply BAAQMD-Recommended Measures During Construction" requires the proposed project to implement Best Management Practices (BMPs) recommended by the BAAQMD for fugitive dust emissions during construction.
Transportation Control Measures	
TR9: Bicycle and Pedestrian Access and Facilities	**Consistent.** The proposed project would be directly accessible to sidewalks on University Avenue. The nearest bus stop is approximately 200 feet east of the site and serves five bus routes. In addition, the proposed project would be approximately 600 feet northwest of the Downtown Berkeley stop of the Bay Area Regional Transportation light rail system. The proposed project would also be located approximately 150 feet east of the Milvia Street, which is one of the bicycle boulevards that prioritize bicycle traveling and discourage cut-through vehicle traffic. In addition, the proposed project would provide 176 long-term and eight short-term bicycle parking spaces. Therefore, the proposed project would not conflict with and would be consistent with the BAAQMD's effort to encourage planning for bicycle and pedestrian facilities.
Source: Bay Area Air Quality Management District (BAAQMD). 2017. Final 2017 Clean Air Plan. April 19.	

In summary, the proposed project would not conflict with any applicable measures under the 2017 Clean Air Plan given the application of City Standard COA "Public Works—Apply BAAQMD-Recommended Measures During Construction"; therefore, the proposed project would be consistent with Criterion 2.

Criterion 3

The proposed project would not preclude extension of a transit line or bike path, propose excessive parking beyond parking requirements, or otherwise create an impediment or disruption to implementation of any AQP control measures. As shown in Table 2 above, the proposed project would incorporate several AQP control measures as project design features, such as utilizing asphalt which would be compliant with BAAQMD regulations, complying with energy efficiency standards contained in the 2022 CBC, and installing landscaping across the project site. Considering this information, the proposed project would not disrupt or hinder the implementation of any AQP control measures. The proposed project is therefore consistent with Criterion 3.

Summary

As discussed above, the proposed project would be consistent with all three criteria after incorporating the City's Standard COAs "Public Works—Apply BAAQMD-Recommended Measures During Construction" and PDF AIR-1. Thus, the proposed project would not conflict with the 2017 Clean Air Plan. Therefore, impacts associated with conflicting with or obstructing the 2017 Clean Air Plan would be less than significant.

Impact AIR-2:	**Would the project result in a cumulatively considerable net increase of any criteria pollutant for which the project region is nonattainment under an applicable federal or State ambient air quality standard?**

Less than significant impact. This impact is related to the cumulative effect of a project's criteria pollutant emissions. By its nature, air pollution is largely a cumulative impact resulting from emissions generated over a large geographic region. The nonattainment status of regional pollutants results from past and present development within the Air Basin, and this regional impact is a cumulative impact. Therefore, new development projects (such as the proposed project) within the Air Basin would contribute to this impact only on a cumulative basis. No single project would be sufficient in size, by itself, to result in nonattainment of regional air quality standards. Instead, a project's emissions may be individually limited, but cumulatively considerable when evaluated in combination with past, present, and future development projects.

Potential regional impacts could result in exceedances of State or federal standards for nitrogen oxide (NO_X), PM_{10} and $PM_{2.5}$, or CO. NO_X emissions are of concern because of potential health impacts from exposure to NO_X emissions during both construction and operation and as a precursor in the formation of airborne ozone. PM_{10} and $PM_{2.5}$ are of concern during construction because of the potential to emit exhaust emissions from the operation of off-road construction equipment and fugitive dust during earth-disturbing activities (construction fugitive dust). CO emissions are of concern during project operation

because operational CO hotspots are related to increases in on-road vehicle congestion and resulting health effects.

Reactive organic gas (ROG) emissions are also important because of their participation in the formation of ground level ozone. Ozone is a respiratory irritant and an oxidant that increases susceptibility to respiratory infections and that can cause substantial damage to vegetation and other materials. Elevated ozone concentrations result in reduced lung function, particularly during vigorous physical activity. This health problem is particularly acute in sensitive receptors such as the sick, elderly, and young children.

The cumulative analysis focuses on whether a specific project would result in cumulatively considerable emissions. According to Section 15064(h)(4) of the CEQA Guidelines, the existence of significant cumulative impacts caused by other projects alone does not constitute substantial evidence that the project's incremental effects would be cumulatively considerable. Rather, the determination of cumulative air quality impacts for construction and operational emissions is based on whether the proposed project would result in emissions that exceed the BAAQMD thresholds of significance for construction and operations on a project level. The thresholds of significance represent the allowable emissions each project can generate without resulting in a cumulatively considerable contribution to regional air quality impacts. Therefore, a project that would not exceed the BAAQMD thresholds of significance on the project level also would not be considered to result in a cumulatively considerable contribution to these regional air quality impacts. Construction and operational emissions are discussed separately below.

Construction Emissions

During construction, fugitive dust would principally be generated from demolition, site grading, and other earthmoving activities. The majority of fugitive dust would remain localized and would be deposited near the project site; however, the potential for impacts from fugitive dust exists. Exhaust emissions would also be generated from the operation of the off-road construction equipment and on-road construction vehicles.

Construction Fugitive Dust

PM_{10} and $PM_{2.5}$ (fugitive dust) is recognized to impact local communities. Construction-related activities, such as soil disturbance, grading, and material hauling can also result in fugitive dust emissions (e.g., $PM_{2.5}$ and PM_{10}). The BAAQMD does not have a numerical threshold for fugitive dust particulate matter emissions. Instead, the BAAQMD bases the determination of significance for fugitive dust on implementing effective control measures. In order for a project to have a less than significant criteria air pollutant impact related to construction-related fugitive dust emissions, it must implement all BAAQMD basic BMPs. The City applies BAAQMD BMPs as standard conditions to all projects, pursuant to General Plan Policy EM-18. These air pollution control measures shall be applied during construction activities as outlined in City Standard COA "Public Works—Apply BAAQMD-Recommended Measures During Construction." With the application of this condition, short-term construction fugitive dust impacts would be less than significant. In addition, the proposed project would comply with all applicable district rules, including Regulation 6, Rule 1 (General Requirements) and Regulation 6, Rule 6 (Prohibition of Trackout),

which require dust generating operations to limit particulate matter emissions. Therefore, project construction would have a less than significant impact with respect to fugitive dust.

Construction Air Pollutant Emissions: ROG, NO_X, Exhaust PM_{10}, and Exhaust $PM_{2.5}$

California Emissions Estimator Model (CalEEMod) Version 2022.1 was used to estimate the proposed project's construction emissions. CalEEMod provides a consistent platform for estimating construction and operational emissions from a wide variety of land use projects and is the model recommended by the BAAQMD for estimating project emissions. Estimated construction emissions are compared with the applicable thresholds of significance established by the BAAQMD to assess ROG, NO_X, exhaust PM_{10}, and exhaust $PM_{2.5}$ construction emissions to determine significance for this criterion.

For the purpose of this air quality analysis, construction of the proposed project is estimated to begin in March 26 with a 24-month duration, concluding in March 2028. Construction emissions would likely decrease if the construction schedule were deferred to later years because of improvements in technology and more stringent regulatory requirements. The duration of construction activity and associated equipment represents a reasonable approximation of the expected construction fleet as CEQA Guidelines require. The preliminary construction schedule is presented in Table 3.

Table 3: Preliminary Construction Schedule of Proposed Residential Use

Phase	Phase Start Date	Phase End Date	Working Days per Week	Total Number of Working Days
Demolition	3/2/2026	4/10/2026	5	30
Site Preparation and Grading	4/13/2026	4/24/2026	5	10
Earthwork and Foundations	4/27/2026	8/28/2026	5	90
Superstructure	8/31/2026	8/13/2027	5	250
Core + Interior Coating	4/26/2027	3/3/2028	5	225
Exterior Coating	10/4/2027	3/3/2028	5	110

The calculations of pollutant emissions from construction equipment account for the type of equipment, horsepower, and load factors of the equipment and the duration of equipment use. As discussed in greater detail in Impact AIR-3, the proposed project would be subject to City Standard COA "Air Quality–Diesel Particulate Matter Controls During Construction," which the proposed project would fulfill by using diesel equipment with Tier 4 engines. This only applies to diesel equipment; as stated in the project description, a large portion of the equipment list would be electric. This is included in the proposed project as PDF AIR-1.

Table 4 shows the estimated Air Pollutant emissions for the construction phase of the proposed project. As indicated in Table 4, construction emissions from all construction activities would be below the

recommended thresholds of significance; therefore, the proposed project's construction would have less than significant impact related to emissions of ROG, NO_X, exhaust PM_{10}, and exhaust $PM_{2.5}$.

Table 4: Construction Regional Pollutant Emissions

Parameter	Year	Air Pollutants (tons/year)			
		ROG	NO_X	PM_{10} (Exhaust)	$PM_{2.5}$ (Exhaust)
Demolition	2026	0.0056	0.0954	0.00108	0.00099
Site Preparation and Grading	2026	0.0011	0.0258	0.00015	0.00015
Earthwork and Foundations	2026	0.0114	0.1932	0.00240	0.00214
Superstructure	2026	0.0246	0.0986	0.00063	0.00063
	2027	0.0432	0.1735	0.00115	0.00115
Core + Interior Coating	2027	0.3696	0.1211	0.00086	0.00084
	2028	0.0931	0.0305	0.00022	0.00021
Exterior Coating	2027	0.5198	0.0205	0.00009	0.00009
	2028	0.3679	0.0145	0.00007	0.00007
2026 Annual Emissions (tons)		0.0427	0.4130	0.0043	0.0039
2027 Annual Emissions (tons)		0.9325	0.3151	0.0021	0.0021
2028 Annual Emissions (tons)		0.4610	0.0450	0.0003	0.0003
Total Emissions (tons)		**1.4362**	**0.7731**	**0.0066**	**0.0063**
Total Emissions in Pounds					
2026 Emissions (lbs)		85.5	826.1	8.5	7.8
2027 Emissions (lbs)		1865.0	630.1	4.2	4.2
2028 Emissions (lbs)		922.0	89.9	0.6	0.6
Total Emissions (lbs)		**2872.4**	**1546.2**	**13.3**	**12.5**
Daily Average					
2026 Daily Emissions (lbs/day)[2]		7.15	2.41	0.02	0.02
2027 Daily Emissions (lbs/day)[3]		20.49	2.00	0.01	0.01
2028 Daily Emissions (lbs/day)[4]		0.39	3.77	0.04	0.04
Average Daily Emissions (lbs/day)[1]		**5.47**	**2.95**	**0.03**	**0.02**
Significance Threshold (lbs/day)		**54**	**54**	**82**	**54**
Exceeds Significance Threshold?		**No**	**No**	**No**	**No**

Parameter	Air Pollutants (tons/year)				
	Year	ROG	NO_X	PM_{10} (Exhaust)	$PM_{2.5}$ (Exhaust)

Notes:
lbs = pounds
NO_X = oxides of nitrogen
PM_{10} = particulate matter 10 micrometers or less in diameter
$PM_{2.5}$ = particulate matter 2.5 micrometers or less in diameter
ROG = reactive organic gases

1. Calculated by dividing the pounds of emissions in 2026 by the number of nonoverlapping working days of construction in 2026 (219 workdays).
2. Calculated by dividing the pounds of emissions in 2027 by the number of nonoverlapping working days of construction in 2027 (261 workdays).
3. Calculated by dividing the pounds of emissions in 2028 by the number of nonoverlapping working days of construction in 2028 (45 workdays).
4. Calculated by dividing the total pounds of emissions by the total number of nonoverlapping working days of construction (525 workdays).

Source: California Emissions Estimator Model (CalEEMod) Output (see Attachment A).

In summary, the proposed project would not result in a cumulatively considerable net increase of any criteria pollutant during construction. Impacts would be less than significant.

Operational Emissions

Operational Air Pollutant Emissions: ROG, NO_X, PM_{10}, and $PM_{2.5}$

Operational emissions would include area, energy, mobile, and stationary sources. Area sources would include emissions from architectural coatings, consumer products, and landscape equipment. The new development and operations contemplated under the proposed project would be all electric in design, and the proposed project does not contemplate any substantial changes to the existing utility infrastructure in the Bancroft Hotel. Therefore, emissions from the combustion of natural gas are not applicable for the new residential portion of the proposed project.

Mobile sources include exhaust and road dust emissions from the vehicles that would travel to and from the project site. Traffic trip information is based on ITE Land Use 222–Multi-family High Rise (>10 floors and Close to Transit categories).

Regarding stationary sources, the proposed project would include the use of an emergency generator with a power rating above 50 horsepower. This analysis evaluates 50 hours of the emergency generator usage per BAAQMD Rule 9-8-330–Emergency Standby Engines, Hours of Operation. However, per applicant-provided information, this estimate is likely conservative and the actual annual usage hours would be lower (approximately 32 hours).

A detailed assessment of the criteria emissions estimated to occur due to existing operations are presented in Table 5. As shown in Table 5, the proposed project would not exceed any of the BAAQMD's thresholds of significance for regional daily operational emissions.

Table 5: Operational Regional Pollutant Emissions

Emissions Source	ROG	NO_X	PM_{10} Total	$PM_{2.5}$ Total
	Tons per Year			
Mobile	0.4921	0.3776	0.7657	0.1978
Area	0.9924	0.0119	0.0006	0.0005
Energy	0.0000	0.0000	0.0000	0.0000
Stationary–Emergency Generator	0.0123	0.0344	0.0018	0.0018
Total (tons/year)	**1.4968**	**0.4239**	**0.7681**	**0.2001**
Significance Threshold (tons/year)	**10**	**10**	**15**	**10**
Exceeds Significance Threshold?	**No**	**No**	**No**	**No'**
Total Average (lbs/day)	**8.2015**	**2.3226**	4.2088	1.0964
Significance Threshold (pounds/day)	**54**	**54**	**82**	**54**
Exceeds Significance Threshold?	**No**	**No**	**No**	**No**

Notes:
BAAQMD = Bay Area Air Quality Management District
Lbs = pounds
NO_X = nitrogen oxides
PM_{10} = particulate matter, including dust, 10 micrometers or less in diameter
$PM_{2.5}$ = particulate matter, including dust, 2.5 micrometers or less in diameter
ROG = reactive organic gases
[1] Mobile source emissions are based on Institute of Transportation Engineers (ITE) Trip Generation rates for Land Use Code 222 – Multi-family High Rise (> 10 floors), Close to Rail Transit and default trip lengths from California Emissions Estimator Model (CalEEMod).
Source: Attachment A.

Operational Carbon Monoxide Hotspot

The CO emissions from traffic generated by the proposed project are a concern at the local level because congested intersections can result in high localized concentrations of CO (referred to as a CO hotspot).

The BAAQMD screening criteria[8] were used to determine whether implementing the proposed project could result in local carbon monoxide emissions that exceed the thresholds of significance. If all the

[8] Bay Area Air Quality Management District (BAAQMD). 2022. CEQA Air Quality Guidelines. April 20.

following screening criteria are met, operation of the proposed project would result in a less than significant impact related to carbon monoxide:

- The project is consistent with an applicable congestion management program established by the county congestion management agency for designated roads or highways, the Regional Transportation Plan, and local congestion management agency plans.
- Project-generated traffic would not increase traffic volumes at affected intersections to more than 44,000 vehicles per hour.
- Project-generated traffic would not increase traffic volumes at affected intersections to more than 24,000 vehicles per hour where vertical and/or horizontal mixing is substantially limited (e.g., tunnel, parking garage, bridge underpass, natural or urban street canyon, below-grade roadway).

Consistency with an Applicable Congestion Management Program

In accordance with SB 743, transportation analysis under CEQA no longer uses delay-based metrics such as congestion to analyze project impacts. Instead, a project's VMT is analyzed. The City of Berkeley has VMT Screening criteria that exempts projects from the Transportation Impact Study requirement. The proposed project in a Transit Priority Area, meaning it is within 0.5 mile from rail stations or within 0.25 mile of bus stops with service every 15 minutes or less. In addition, the proposed project site is in an area where VMTs per resident is 15 percent below the average Bay Area resident. Given the proximity to public transit, Downtown Berkeley, and the UC Berkeley campus, and that the proposed project only includes limited parking (29 spaces), most of the building's future residents would choose alternative modes of transportation instead of vehicle travel. Therefore, the proposed project would have a less than significant VMT impact and would only contribute to a negligible amount of vehicular traffic.

Increase Traffic Volumes at Affected Intersections to No More Than 24,000 or 44,000 Vehicles Per Hour

According to the General Plan Transportation Element, the portion of University Avenue (east of Martin Luther King Jr. Way, which is immediately west of the project site) had an average daily trips (ADT) volume of 18,150 trips in 2000.[9] The hourly traffic volume would be a fraction of the 18,150 daily traffic trip volume. While no recent data is available, it can reasonably be expected that existing ADT on the portion of University Avenue in the project area are at least the same or slightly higher than in the year 2000. According to ITE Land Use 222–Multi-family High Rise (>10 floors and Close to Transit), the proposed project would generate less than four daily weekday trips and less than five daily weekends trips per dwelling unit. Given the low existing traffic volume and the proposed project's trip generation, the proposed project would not increase traffic volumes at affected intersections to more than 24,000 or 44,000 vehicles per hour.

[9] City of Berkeley General Plan. 2020. Environmental Management Element. Website: https://files.ceqanet.opr.ca.gov/261038-3/attachment/spYOcp5Ui-MVs3ZGdMQntFELot01DyjSpNiMI8oyvuOOaLQFR_b_y87v-MvLElFuf4OqokRiWqJuO83F0. Accessed January 23, 2025.

Increase Traffic Volumes Where Vertical and/or Horizontal Mixing Is Substantially Limited

CO hotspots can occur when a transportation facility's design or orientation prevents the adequate dispersion of CO emissions from vehicles, resulting in the accumulation of local CO concentrations. The design or orientation of a transportation facility that may prevent the dispersion of CO emissions include tunnels, parking garages, bridge underpasses, natural or urban canyons, below-grade roadways, or other features where vertical or horizontal atmospheric mixing is substantially limited. Adjacent roadways that would receive new vehicle trips generated by the proposed project do not include roadway segments where vertical or horizontal atmospheric mixing is substantially limited.

Therefore, based on the above criteria, the proposed project would not exceed the CO screening criteria and would have a less than significant impact related to CO.

In summary, the proposed project would have a less than significant construction and operation impact related to a cumulatively considerable net increase of any criteria pollutant.

Impact AIR-3:	**Would the project expose sensitive receptors to substantial pollutant concentrations?**

Less than significant impact. The BAAQMD defines a sensitive receptor as the following: "Facilities or land uses that include members of the population that are particularly sensitive to the effects of air pollutants, such as children, the elderly, and people with illnesses. Examples include schools, hospitals, and residential areas." In BAAQMD's 2022 CEQA Guidelines Appendix E: Recommended Methods for Screening and Modeling Local Risks, sensitive receptors have been expanded to include off-site workers and students. As specified by the BAAQMD, health risk and hazard impacts should be analyzed for sensitive receptors within a 1,000-foot radius of the project site.[10] The closest existing sensitive receptors to the project site include the following:

- Workers of the commercial uses immediately east and west of the project site;
- Residents at the residential uses immediately (approximately 30 feet) north of the project site and further east of the project site (approximately 120 feet); and
- Workers of the commercial uses south of University Avenue (approximately 75 feet).

The proposed project would result in a potentially significant impact on sensitive receptors if any of following criteria are met:

- **Criterion 1:** Construction and operation of the proposed project would result in cancer or non-cancer health risk levels of TACs and $PM_{2.5}$ concentrations that exceed the BAAQMD health risk significance thresholds.

[10] Bay Area Air Quality Management District (BAAQMD). 2022. CEQA Air Quality Guidelines. April 20.

- **Criterion 2:** The proposed project, in combination with existing sources of TAC and $PM_{2.5}$ emissions, would result in cancer or non-cancer health risk levels of TACs and $PM_{2.5}$ concentrations that exceed the cumulative BAAQMD health risk significance thresholds.
- **Criterion 3:** The proposed project would contribute to CO hot spots; those exposed to CO hotspots may have a greater likelihood of developing adverse health effects.

Criterion 1: Project Toxic Air Pollutants

Construction

An assessment was made of the potential health impacts on surrounding sensitive receptors resulting from TAC emissions during construction. The assessment is provided below, while Attachment A provides the detailed assumptions and modeling parameters.

DPM has been identified by the ARB as a carcinogenic substance. Major sources of DPM include off-road construction equipment, heavy-duty delivery and vendor trucks, and worker activities. For purposes of this analysis, DPM is represented as exhaust emissions of PM_{10}. $PM_{2.5}$ concentrations were calculated using the $PM_{2.5}$ emission rates using the dispersion modeling methods used for the PM_{10} and the HRA.

Estimation of Construction DPM Emissions

Construction DPM (represented as PM_{10} exhaust) and $PM_{2.5}$ emissions were estimated using CalEEMod, Version 2022.1, as described under Impact AIR-2. Construction was assumed to begin in March 2026 and conclude in March 2028. Project construction emissions were assumed to be distributed over the project site with a working schedule of 8 hours per day, 5 days per week. A large portion of the construction equipment would be electric. For diesel equipment, the proposed project would use equipment with Tier 4 engines and the analysis evaluates health risk impacts with the use of Tier 4 construction equipment (per PDF AIR-1).

Estimation of Cancer Risks

The BAAQMD has developed a set of guidelines for estimating cancer risks resulting from exposure to TACs.[11] Methodologies used in this analysis were followed in this analysis. The Hotspots Analysis and Reporting Program (HARP2) software was used to identify the cancer risk associated with DPM generated during construction activities. See Attachment A for specific input assumptions.

Estimation of Non-Cancer Chronic Hazards

An evaluation of the potential non-cancer effects of chronic chemical exposures was also conducted. Adverse health effects are evaluated by comparing the annual receptor concentration of each chemical compound with the appropriate reference exposure limit. Available reference exposure limits promulgated by OEHHA were considered in the assessment.

[11] Bay Area Air Quality Management District (BAAQMD). 2020. BAAQMD Health Risk Assessment Modeling Protocol. December.

Risk characterization for non-cancer health hazards from TACs is expressed as a hazard index (HI). The HI is a ratio of the predicted concentration of the proposed project's emissions to a concentration considered acceptable to public health professionals, termed the reference exposure limit. The HI assumes that chronic sub-threshold exposures adversely affect a specific organ or organ system (toxicological endpoint). For each discrete chemical exposure, target organs presented in regulatory guidance were used. Each chemical concentration or dose is divided by the appropriate toxicity reference exposure level to calculate the HI. For compounds affecting the same toxicological endpoint, this ratio is summed. Where the total equals or exceeds 1, a health hazard is presumed to exist. For purposes of this assessment, the TAC of concern is DPM, for which the OEHHA has defined a reference exposure limit of 5 micrograms per cubic meter ($\mu g/m^3$). The principal toxicological endpoint assumed in this assessment was through inhalation.

The area surrounding the project site contains a mix of high-density residential uses, commercial uses, and public uses within 1,000 feet of the proposed project boundary. See the Location of Maximum Exposed Receptor map within Attachment A for a depiction of receptors within the 1,000-foot buffer area and the location of the Maximally Exposed Individual Resident (MEIR). The estimated health and hazard impacts at the MEIR and Maximally Exposed Individual Worker (MEIW) are presented in Table 6, below. All other receptors would experience risks less than the MEIR that would decrease with increasing distance from the project site.

Project Operational Toxic Air Pollutants

Traffic generated by the proposed project would consist of mostly light-duty gasoline-powered vehicles, which are not a significant source of TAC and air pollutant emissions. However, the proposed project includes a new, on-site emergency generator in the proposed new residential building, which is a stationary operational emissions source of TACs during its operation. Since this proposed generator would be a standby emergency generator, its operation would be limited to testing and emergency hours and as such are not expected to be a significant source of TAC emissions to the surroundings. However, following BAAQMD Rule 9-8-330–Emergency Standby Engines, Hours of Operation, the proposed emergency generator would likely not exceed 50 hours of emergency operation per year. In addition, as a permitted source, the project applicant would be required to demonstrate operational emissions compliance with BAAQMD standards through a separately issued Engine Permit prior to operations per Rule 5-2 New Source Review for Toxics. In addition, the intermittent and infrequent use of the emergency generator would ensure that it would not generate a significant amount of localized TAC emissions over time.

Nonetheless, the California Air Pollution Control Officers Association (CAPCOA) Diesel Internal Combustion Engine (DICE) Risk Tool was used to perform a Screening Risk Assessment for operational emissions associated with the emergency generator for the proposed project. The DICE risk tool was designed to assist local Air Pollution Control Districts and Air Quality Management Districts in California with performing screening HRAs for toxic emissions from diesel internal combustion engines. This tool provides a user-friendly interface for entering project, engine, building, and receptor information, and it calculates potential health risks following the guidelines set by the ARB. Additionally, the tool ensures

consistency with the methodologies and procedures outlined in the OEHHA 2015 Air Toxic Hot Spots Program Guidance Manual and district HRA protocols. Users can perform customized HRAs based on specific project details and local conditions, and the tool generates detailed reports that include risk assessment results and supporting data. This alignment with OEHHA, BAAQMD, the CAPCOA, and ARB protocols helps ensure compliance with air quality regulations and protects public health by accurately assessing the impact of diesel engine emissions.

CalEEMod estimates of DPM (PM exhaust) and $PM_{2.5}$ emissions for a 300-horsepower generator are 3.62 pounds/year (Attachment A). Since the diesel generator is the single source of operational emissions of fine particulate exhaust; PM_{10}, $PM_{2.5,}$ and DPM emissions and concentrations are one-and-the-same.

The modeling results are shown in Table 6 below. Modeling parameters and output can be found in Attachment A.

Results

Table 6 summarizes the cancer risk and chronic HI results for project construction and operation at the MEIW and MEIR, which are a hotel use located approximately 45 feet east of the site and a multi-family 3-story building 120 feet east of the site, both on University Avenue. As shown in Table 6, the resultant cancer risk and chronic hazards from DPM and maximum annual $PM_{2.5}$ are below the BAAQMD thresholds of significance.

Table 6: Estimated Cancer Risks and Chronic Non-Cancer Hazards

	Cancer Risk Scenario[1]	Cancer Risk (risk per million)	Chronic Non-Cancer Hazard Index	Acute Non-Cancer Hazard Index	Maximum Annual $PM_{2.5}$ ($\mu g/m^3$)
Maximum Exposed Individual Resident[1]	Project Construction	5.24	<0.01	—	0.060
	Project Operation (Emergency Generator)	2.5	0.01	—	0.003
	Overall Project Risks to MEIR	**7.74**	**0.01**	**—**	**0.06**
Maximally Exposed Individual Worker[2]	Project Construction	0.53	<0.01	—	0.084
	Project Operation (Emergency Generator)	0.2	0.01	—	0.003
	Overall Project Risks to MEIW	**0.73**	**0.01**	**—**	**0.084**
Thresholds of Significance		**10**	**1**	**1**	**0.3**
Exceeds Individual Source Threshold?		**No**	**No**	**No**	**No**

Cancer Risk Scenario[1]	Cancer Risk (risk per million)	Chronic Non-Cancer Hazard Index	Acute Non-Cancer Hazard Index	Maximum Annual $PM_{2.5}$ ($\mu g/m^3$)

Notes:
$\mu g/m^3$ = micrograms per cubic meter
MEIR = Maximally Exposed Individual Resident
MEIW = Maximally Exposed Individual Worker
$PM_{2.5}$ = particulate matter less than 2.5 microns in diameter

1 The MEIR was found to be a 3-story multi-family residence receptor at 564279 UTM E and 4191894 UTM N, 40 meters east of the project site, on University Avenue.

2 The MEIW was found to be at the University Hotel at 564248 UTM E and 4191889 UTM N, 15 meters east of the project site, on University Avenue.

The project construction cancer risk, chronic non-cancer hazard, and PM2.5 concentration estimates reflect implementation of PDF AIR-1. For equipment that would be diesel powered, the proposed project would use equipment fitted with Tier 4 engine and the analysis evaluates health risk impacts with the use of Tier 4 construction equipment.

Risk was evaluated for Diesel Exhaust Particulate Matter which does not have an established Acute Reference Exposure Level Emissions

Both the MEIR and MEIW risks are based on the maximum residential and worker risk values to be conservative and account for variation and generator placement within the site.

Source: Attachment A.
Thresholds Source: Bay Area Air Quality Management District (BAAQMD). 2022. CEQA Air Quality Guidelines. April 20.

Therefore, construction and operation of the proposed project would not result in significant health impacts to nearby sensitive receptors.

Criterion 2: Cumulative Health Risk Assessment

The BAAQMD recommends assessing the potential cumulative impacts from sources of TACs within 1,000 feet of a proposed project. As a result, a cumulative HRA was performed that examined the cumulative impacts of the proposed project's construction and operation emissions and sources of TAC emissions within 1,000 feet of the proposed project. As previously discussed, the MEIR was determined to be a receptor at 120 feet east of the project site on University Avenue. As shown in Table 6, the MEIR would experience higher health risks than the MEIW. Therefore, the cumulative health impacts were estimated for the MEIR.

For a project-level analysis, the BAAQMD provides several tools for use in screening potential sources of TACs. This includes the Stationary Source Screening Map,[12] which provides all the stationary sources permitted by the Air District with risk and hazard estimates; Roadway Screening Data Layers providing estimated cancer risks, hazards, and $PM_{2.5}$ concentrations for all Bay Area highways and surface streets;

[12] Bay Area Air Quality Management District (BAAQMD). 2024. Stationary Source Screening Map. Website: https://baaqmd.maps.arcgis.com/apps/webappviewer/index.html?id=845658c19eae4594b9f4b805fb9d89a3. Accessed October 18, 2024.

and Rail and Railyard Screening Data Layers providing estimated cancer risks, hazards, and $PM_{2.5}$ concentrations from diesel locomotives and select railyards. The BAAQMD risk and hazard values for the permitted stationary sources are based on concentrations at the sources' centroid and are subsequently adjusted for distance from MEIR using the district's published decay factors.

The cumulative health risk results during project construction and operation, including health risks from the existing stationary sources, roadway, and rail data from the BAAQMD sources above, are summarized in Table 7. No rail sources were identified within 1,000 feet of the project site and the BAAQMD Railyard Screening Layers had no data for rail sources at the site. Outputs from the BAAQMD screening tools are documented in Attachment A, with the HRA results.

Table 7: Summary of the Cumulative Health Impacts at the MEIR

Source	Source Name/Type	Cancer Risk (per million)	Chronic Hazard Index	Maximum Annual $PM_{2.5}$ Concentration ($\mu g/m^3$)
Proposed Project	Diesel Equipment	7.74	0.01	0.06
Stationary Sources				
19070	Golden Bear Center–Generator	0.105	0.0000	0.000
21118	City of Berkeley Fire Station #2–Generator	0.68	0.000	0.000
17864	Peralta Community College District–Generator	1.66	0.017	0.000
200903	Center Street Parking Garage–Generator	0.23	0.000	0.000
201406	Residence Inn Berkeley–Generator	2.24	0.022	0.001
201576	Regency 2120 Berkeley Way LLC–Generator	0.48	0.000	0.000
200623	Stonefire Apartments–Generator	0.77	0.000	0.000
59-118	UC Berkeley–Generator	0.28	0.000	0.001
59-63	UC Berkeley–Generator	0.36	0.000	0.001
Existing Roadways				
Existing Roadways		43.16	0.13	0.81
Cumulative Health Risks with Project				
Cumulative Total with Project		57.71	0.18	0.87
BAAQMD Cumulative Thresholds of Significance		**100**	**10**	**0.8**
Threshold Exceedance?		**No**	**No**	**Yes**

Source	Source Name/Type	Cancer Risk (per million)	Chronic Hazard Index	Maximum Annual $PM_{2.5}$ Concentration ($\mu g/m^3$)

Notes:
BAAQMD = Bay Area Air Quality Management District
$PM_{2.5}$ = particulate matter less than 2.5 microns in diameter
$\mu g/m^3$ = micrograms per cubic meter
BAAQMD = Bay Area Air Quality Management District
MEIR = Maximally Exposed Individual Receptor
TAC = toxic air contaminant

Project and stationary source risks and hazards are for diesel exhaust, which does not have an established Acute Reference Exposure Level.

Risks and Hazards have been adjusted using BAAQMD Decay factors considering the distance from the stationary source to the MEIR.

Source: Attachment A

As noted in Table 7, the cumulative impacts at the MEIR would exceed the BAAQMD's cumulative thresholds of significance for annual $PM_{2.5}$ concentrations with and without contributions from the proposed project. Although there is an existing cumulative impact, a project's contribution to a significant cumulative impact can be less than a cumulatively considerable contribution (it is less than 8 percent of the resulting $PM_{2.5}$ annual concentration of 0.87 $\mu g/m^3$) and thus not significant. The proposed project does not exceed the BAAQMD's single source threshold for $PM_{2.5}$ of 0.3 $\mu g/m^3$ or cancer risk of 10 in a million (see Table 6).

By using Tier 4 construction equipment (PDF AIR-1), the proposed project would implement its fair share of minimization measures. Therefore, the proposed project's health risk impacts related to $PM_{2.5}$ concentration are not considered cumulatively considerable. Therefore, the proposed project, along with cumulative sources of TAC emissions within 1,000 feet, would be below the BAAQMD's cumulative thresholds of significance and would not be cumulatively considerable or result in a significant impact.

Criterion 3: CO Hotspot

As discussed under Impact AIR-2, the proposed project's operational CO hotspot impact would be less than significant.

Summary

As discussed above, the proposed project would be consistent with all three criteria after incorporating the City Standard COAs "Public Works—Apply BAAQMD-Recommended Measures During Construction" and PDF AIR-1. In summary, the proposed project would not expose sensitive receptors to substantial pollutant concentrations during construction or operation. Impacts would be less than significant.

Impact AIR-4: Would the project result in other emissions (such as those leading to odors) adversely affecting a substantial number of people?

Less than significant impact. The ability to detect odors varies considerably among the populations and is subjective. The BAAQMD does not have a recommended odor threshold for construction activities. However, the BAAQMD recommends operational screening criteria based on the distance between receptors and types of sources known to generate odors.

Project construction would generate diesel exhaust and ROGs; however, these emissions would disperse rapidly from the project site and therefore would not create significant odors affecting a substantial number of people. As such, construction odor impacts would be less than significant.

Land uses typically associated with objectionable odors include wastewater treatments plants, compost facilities, landfills, solid waste transfer stations, fiberglass manufacturing facilities, paint/coating operations (e.g., auto body shops), dairy farms, petroleum refineries, asphalt batch plants, chemical manufacturing, and food manufacturing facilities, as shown in Table 8.[13]

Table 8: BAAQMD Odor Screening-level Distances Thresholds

Land Use/Type of Operation	Project Screening Distance
Wastewater Treatment Plant	2 miles
Wastewater Pumping Facilities	1 mile
Sanitary Landfill	2 miles
Transfer Station	1 mile
Composting Facility	1 mile
Petroleum Refinery	2 miles
Asphalt Batch Plant	2 miles
Chemical Manufacturing	2 miles
Fiberglass Manufacturing	1 mile
Painting/Coating Operations	1 mile
Rendering Plant	2 miles
Coffee Roaster	1 mile
Food Processing Facility	1 mile
Confined Animal Facility/Feed Lot/Dairy	1 mile
Green Waste and Recycling Operations	1 mile
Metal Smelting Plants	2 miles
Source: Bay Area Air Quality Management District (BAAQMD). 2022.	

[13] Bay Area Air Quality Management District (BAAQMD). 2022. BAAQMD CEQA Guidelines, Chapter 5 Project-level Air Quality Impacts, Table 5-4, Odor Screening Distances. April 20.

The proposed project would involve the development of residences whose operations could lead to odors from associated laundry cleaning, vehicle exhaust, outdoor cooking, and waste disposal. However, such odors generated by project operation would be small in quantity and duration and would not pose an objectionable odor impact to future and existing receptors.

The proposed project would also generate diesel exhaust associated with the operation of the emergency generator. However, operation of this generator would be infrequent, and odors associated with this emission would disperse rapidly from the project site and therefore would not create significant odors affecting a substantial number of people. As such, operational odor impacts would be less than significant.

Recommended Measures

Mitigation Measures

None required.

CONCLUSION

Based on the project analysis described above, the proposed project would result in less than significant impacts under CEQA related to air quality. In conclusion, the proposed project at 2029 University Avenue remains eligible for the Class 32 Categorical Exemption with respect to short-term (construction) and long-term (operational) air quality impacts.

Thank you for the opportunity to conduct an air quality impacts analysis. Please feel free to contact Phil Ault (559.930.6191 or pault@fcs-intl.com) should you have any questions.

Sincerely,

Philip Ault, Director of Noise and Air Quality
FirstCarbon Solutions
2999 Oak Road, Suite 250
Walnut Creek, CA 94597

Attachment A: Air Quality Supporting Information and Modeling Results

FCS
An ADEC Innovation

APPENDIX A:

Air Quality Supporting Information and Modeling Results

Attachment A: Air Quality Supporting Information

Table of Contents

CalEEMod Construction and Operations Emissions Report 1
Additional Supporting Calculations for CalEEMod Inputs 44
AERMOD Source Inputs - DPM 46
AERMOD Source Inputs – PM2.5 47
Construction DPM and Health Risk Calculations 48
Construction PM2.5 and Health Risk Calculations 49
AERMOD Source Receptor Figure with Legend 50
AERMOD Wind Rose 51
AERMOD Max Impact Figure 52
AERMOD Report 53
Construction HRA HARP Methodology 78
HARP2 Results 81
DICE Methodology and Summary Report 93
Stationary Source Screening Report 94
Stationary Source Risk Values at MEIR 97
BAAQMD Road and Rail Raster Output 98

2029 University Avenue Project Custom Report

Table of Contents

1. Basic Project Information

1.1. Basic Project Information

1.2. Land Use Types

2. Emissions Summary

2.2. Construction Emissions by Year, Unmitigated

2.5. Operations Emissions by Sector, Unmitigated

3. Construction Emissions Details

3.1. Demolition (2026) - Unmitigated

3.3. Site Preparation & Grading (2026) - Unmitigated

3.5. Earthwork & Foundations (2026) - Unmitigated

3.7. Superstructure (2026) - Unmitigated

3.9. Superstructure (2027) - Unmitigated

3.11. Core + Interior Coating (2027) - Unmitigated

3.13. Core + Interior Coating (2028) - Unmitigated

3.15. Exterior Coating (2027) - Unmitigated

3.17. Exterior Coating (2028) - Unmitigated

4. Operations Emissions Details

4.1. Mobile Emissions by Land Use

4.1.1. Unmitigated

4.2. Energy

4.2.1. Electricity Emissions By Land Use - Unmitigated

4.2.3. Natural Gas Emissions By Land Use - Unmitigated

4.3. Area Emissions by Source

4.3.1. Unmitigated

4.4. Water Emissions by Land Use

4.4.1. Unmitigated

4.5. Waste Emissions by Land Use

4.5.1. Unmitigated

4.6. Refrigerant Emissions by Land Use

4.6.1. Unmitigated

4.8. Stationary Emissions By Equipment Type

4.8.1. Unmitigated

5. Activity Data

5.1. Construction Schedule

5.2. Off-Road Equipment

5.2.1. Unmitigated

5.3. Construction Vehicles

5.3.1. Unmitigated

5.4. Vehicles

5.4.1. Construction Vehicle Control Strategies

5.5. Architectural Coatings

5.6. Dust Mitigation

5.6.1. Construction Earthmoving Activities

5.6.2. Construction Earthmoving Control Strategies

5.7. Construction Paving

5.8. Construction Electricity Consumption and Emissions Factors

5.9. Operational Mobile Sources

5.9.1. Unmitigated

5.10. Operational Area Sources

5.10.1. Hearths

5.10.1.1. Unmitigated

5.10.2. Architectural Coatings

5.10.3. Landscape Equipment

5.11. Operational Energy Consumption

5.11.1. Unmitigated

5.12. Operational Water and Wastewater Consumption

5.12.1. Unmitigated

5.13. Operational Waste Generation

5.13.1. Unmitigated

5.14. Operational Refrigeration and Air Conditioning Equipment

5.14.1. Unmitigated

5.16. Stationary Sources

5.16.1. Emergency Generators and Fire Pumps

5.16.2. Process Boilers

5.17. User Defined

8. User Changes to Default Data

1. Basic Project Information

1.1. Basic Project Information

Data Field	Value
Project Name	2029 University Avenue Project
Construction Start Date	3/2/2026
Operational Year	2028
Lead Agency	—
Land Use Scale	Project/site
Analysis Level for Defaults	County
Windspeed (m/s)	3.90
Precipitation (days)	44.2
Location	2029 University Ave, Berkeley, CA 94704, USA
County	Alameda
City	Berkeley
Air District	Bay Area AQMD
Air Basin	San Francisco Bay Area
TAZ	1537
EDFZ	1
Electric Utility	Pacific Gas & Electric Company
Gas Utility	Pacific Gas & Electric
App Version	2022.1.1.29

1.2. Land Use Types

Land Use Subtype	Size	Unit	Lot Acreage	Building Area (sq ft)	Landscape Area (sq ft)	Special Landscape Area (sq ft)	Population	Description
Apartments High Rise	240	Dwelling Unit	0.28	191,000	500	0.00	677	—

Enclosed Parking with Elevator	29.0	Space	0.00	8,000	0.00	0.00	—	—

2. Emissions Summary

2.2. Construction Emissions by Year, Unmitigated

Criteria Pollutants (lb/day for daily, ton/yr for annual) and GHGs (lb/day for daily, MT/yr for annual)

Year	TOG	ROG	NOx	CO	SO2	PM10E	PM10D	PM10T	PM2.5E	PM2.5D	PM2.5T	BCO2	NBCO2	CO2T	CH4	N2O	R	CO2e
Daily - Summer (Max)	—	—	—	—	—	—	—	—	—	—	—	—	—	—	—	—	—	—
2026	0.67	0.58	6.33	10.7	0.02	0.07	1.65	1.66	0.07	0.69	0.72	—	2,432	2,432	0.10	0.16	7.35	2,490
2027	4.80	4.70	3.42	11.4	0.01	0.02	1.94	1.96	0.02	0.46	0.49	—	3,091	3,091	0.08	0.18	7.70	3,154
Daily - Winter (Max)	—	—	—	—	—	—	—	—	—	—	—	—	—	—	—	—	—	—
2026	0.65	0.56	6.38	10.6	0.02	0.07	1.65	1.66	0.07	0.39	0.41	—	2,390	2,390	0.10	0.17	0.19	2,422
2027	20.5	20.5	2.23	7.24	0.01	0.01	1.65	1.66	0.01	0.39	0.41	—	2,285	2,285	0.07	0.17	0.17	2,337
2028	20.5	20.5	2.00	4.67	0.01	0.01	0.37	0.39	0.01	0.09	0.10	—	905	905	0.03	0.02	0.03	912
Average Daily	—	—	—	—	—	—	—	—	—	—	—	—	—	—	—	—	—	—
2026	0.27	0.23	2.26	4.57	0.01	0.02	0.59	0.61	0.02	0.14	0.17	—	1,182	1,182	0.04	0.07	1.01	1,205
2027	5.16	5.11	1.73	4.99	0.01	0.01	0.86	0.87	0.01	0.20	0.22	—	1,384	1,384	0.04	0.08	1.51	1,410
2028	2.53	2.53	0.25	0.57	< 0.005	< 0.005	0.04	0.05	< 0.005	0.01	0.01	—	112	112	< 0.005	< 0.005	0.06	113
Annual	—	—	—	—	—	—	—	—	—	—	—	—	—	—	—	—	—	—
2026	0.05	0.04	0.41	0.83	< 0.005	< 0.005	0.11	0.11	< 0.005	0.03	0.03	—	196	196	0.01	0.01	0.17	200
2027	0.94	0.93	0.32	0.91	< 0.005	< 0.005	0.16	0.16	< 0.005	0.04	0.04	—	229	229	0.01	0.01	0.25	234
2028	0.46	0.46	0.04	0.10	< 0.005	< 0.005	0.01	0.01	< 0.005	< 0.005	< 0.005	—	18.6	18.6	< 0.005	< 0.005	0.01	18.7

2.5. Operations Emissions by Sector, Unmitigated

Criteria Pollutants (lb/day for daily, ton/yr for annual) and GHGs (lb/day for daily, MT/yr for annual)

Sector	TOG	ROG	NOx	CO	SO2	PM10E	PM10D	PM10T	PM2.5E	PM2.5D	PM2.5T	BCO2	NBCO2	CO2T	CH4	N2O	R	CO2e
Daily, Summer (Max)	—	—	—	—	—	—	—	—	—	—	—	—	—	—	—	—	—	—
Mobile	3.48	3.26	2.15	21.1	0.05	0.03	4.90	4.94	0.03	1.24	1.27	—	5,376	5,376	0.24	0.25	15.3	5,472
Area	6.14	6.07	0.13	14.0	< 0.005	0.01	—	0.01	0.01	—	0.01	0.00	37.8	37.8	< 0.005	< 0.005	—	38.0
Energy	0.00	0.00	0.00	0.00	0.00	0.00	—	0.00	0.00	—	0.00	—	807	807	0.13	0.02	—	815
Water	—	—	—	—	—	—	—	—	—	—	—	16.3	30.9	47.2	1.68	0.04	—	101
Waste	—	—	—	—	—	—	—	—	—	—	—	95.7	0.00	95.7	9.56	0.00	—	335
Refrig.	—	—	—	—	—	—	—	—	—	—	—	—	—	—	—	—	1.37	1.37
Stationary	1.08	0.98	2.75	2.51	< 0.005	0.14	0.00	0.14	0.14	0.00	0.14	0.00	504	504	0.02	< 0.005	0.00	505
Total	10.7	10.3	5.03	37.6	0.06	0.19	4.90	5.09	0.18	1.24	1.42	112	6,756	6,868	11.6	0.31	16.7	7,267
Daily, Winter (Max)	—	—	—	—	—	—	—	—	—	—	—	—	—	—	—	—	—	—
Mobile	3.36	3.12	2.51	21.0	0.05	0.03	4.90	4.94	0.03	1.24	1.27	—	5,080	5,080	0.28	0.27	0.40	5,168
Area	4.82	4.82	0.00	0.00	0.00	0.00	—	0.00	0.00	—	0.00	0.00	0.00	0.00	0.00	0.00	—	0.00
Energy	0.00	0.00	0.00	0.00	0.00	0.00	—	0.00	0.00	—	0.00	—	807	807	0.13	0.02	—	815
Water	—	—	—	—	—	—	—	—	—	—	—	16.3	30.9	47.2	1.68	0.04	—	101
Waste	—	—	—	—	—	—	—	—	—	—	—	95.7	0.00	95.7	9.56	0.00	—	335
Refrig.	—	—	—	—	—	—	—	—	—	—	—	—	—	—	—	—	1.37	1.37
Stationary	1.08	0.98	2.75	2.51	< 0.005	0.14	0.00	0.14	0.14	0.00	0.14	0.00	504	504	0.02	< 0.005	0.00	505
Total	9.27	8.93	5.26	23.5	0.05	0.18	4.90	5.08	0.18	1.24	1.42	112	6,421	6,533	11.7	0.33	1.77	6,926
Average Daily	—	—	—	—	—	—	—	—	—	—	—	—	—	—	—	—	—	—
Mobile	2.89	2.70	2.07	17.4	0.04	0.03	4.17	4.20	0.03	1.06	1.08	—	4,463	4,463	0.23	0.23	5.78	4,543
Area	5.47	5.44	0.07	6.90	< 0.005	< 0.005	—	< 0.005	< 0.005	—	< 0.005	0.00	18.7	18.7	< 0.005	< 0.005	—	18.7
Energy	0.00	0.00	0.00	0.00	0.00	0.00	—	0.00	0.00	—	0.00	—	807	807	0.13	0.02	—	815

Water	—	—	—	—	—	—	—	—	—	—	—	16.3	30.9	47.2	1.68	0.04	—	101
Waste	—	—	—	—	—	—	—	—	—	—	—	95.7	0.00	95.7	9.56	0.00	—	335
Refrig.	—	—	—	—	—	—	—	—	—	—	—	—	—	—	—	—	1.37	1.37
Stationary	0.07	0.07	0.19	0.17	< 0.005	0.01	0.00	0.01	0.01	0.00	0.01	0.00	34.5	34.5	< 0.005	< 0.005	0.00	34.6
Total	8.44	8.20	2.32	24.5	0.04	0.04	4.17	4.21	0.04	1.06	1.10	112	5,354	5,466	11.6	0.29	7.15	5,848
Annual	—	—	—	—	—	—	—	—	—	—	—	—	—	—	—	—	—	—
Mobile	0.53	0.49	0.38	3.18	0.01	0.01	0.76	0.77	< 0.005	0.19	0.20	—	739	739	0.04	0.04	0.96	752
Area	1.00	0.99	0.01	1.26	< 0.005	< 0.005	—	< 0.005	< 0.005	—	< 0.005	0.00	3.09	3.09	< 0.005	< 0.005	—	3.10
Energy	0.00	0.00	0.00	0.00	0.00	0.00	—	0.00	0.00	—	0.00	—	134	134	0.02	< 0.005	—	135
Water	—	—	—	—	—	—	—	—	—	—	—	2.70	5.11	7.81	0.28	0.01	—	16.8
Waste	—	—	—	—	—	—	—	—	—	—	—	15.8	0.00	15.8	1.58	0.00	—	55.4
Refrig.	—	—	—	—	—	—	—	—	—	—	—	—	—	—	—	—	0.23	0.23
Stationary	0.01	0.01	0.03	0.03	< 0.005	< 0.005	0.00	< 0.005	< 0.005	0.00	< 0.005	0.00	5.71	5.71	< 0.005	< 0.005	0.00	5.73
Total	1.54	1.50	0.42	4.47	0.01	0.01	0.76	0.77	0.01	0.19	0.20	18.5	886	905	1.92	0.05	1.18	968

3. Construction Emissions Details

3.1. Demolition (2026) - Unmitigated

Criteria Pollutants (lb/day for daily, ton/yr for annual) and GHGs (lb/day for daily, MT/yr for annual)

Location	TOG	ROG	NOx	CO	SO2	PM10E	PM10D	PM10T	PM2.5E	PM2.5D	PM2.5T	BCO2	NBCO2	CO2T	CH4	N2O	R	CO2e
Onsite	—	—	—	—	—	—	—	—	—	—	—	—	—	—	—	—	—	—
Daily, Summer (Max)	—	—	—	—	—	—	—	—	—	—	—	—	—	—	—	—	—	—
Off-Road Equipment	0.32	0.30	5.68	9.68	0.02	0.06	—	0.06	0.06	—	0.06	—	1,726	1,726	0.07	0.01	—	1,732

Demolition	—	—	—	—	—	—	0.42	0.42	—	0.06	0.06	—	—	—	—	—	—	—
Onsite truck	0.00	0.00	0.00	0.00	0.00	0.00	0.00	0.00	0.00	0.00	0.00	—	0.00	0.00	0.00	0.00	0.00	0.00
Daily, Winter (Max)	—	—	—	—	—	—	—	—	—	—	—	—	—	—	—	—	—	—
Off-Road Equipment	0.32	0.30	5.68	9.68	0.02	0.06	—	0.06	0.06	—	0.06	—	1,726	1,726	0.07	0.01	—	1,732
Demolition	—	—	—	—	—	—	0.42	0.42	—	0.06	0.06	—	—	—	—	—	—	—
Onsite truck	0.00	0.00	0.00	0.00	0.00	0.00	0.00	0.00	0.00	0.00	0.00	—	0.00	0.00	0.00	0.00	0.00	0.00
Average Daily	—	—	—	—	—	—	—	—	—	—	—	—	—	—	—	—	—	—
Off-Road Equipment	0.03	0.02	0.47	0.80	< 0.005	0.01	—	0.01	< 0.005	—	< 0.005	—	142	142	0.01	< 0.005	—	142
Demolition	—	—	—	—	—	—	0.03	0.03	—	0.01	0.01	—	—	—	—	—	—	—
Onsite truck	0.00	0.00	0.00	0.00	0.00	0.00	0.00	0.00	0.00	0.00	0.00	—	0.00	0.00	0.00	0.00	0.00	0.00
Annual	—	—	—	—	—	—	—	—	—	—	—	—	—	—	—	—	—	—
Off-Road Equipment	< 0.005	< 0.005	0.09	0.15	< 0.005	< 0.005	—	< 0.005	< 0.005	—	< 0.005	—	23.5	23.5	< 0.005	< 0.005	—	23.6
Demolition	—	—	—	—	—	—	0.01	0.01	—	< 0.005	< 0.005	—	—	—	—	—	—	—
Onsite truck	0.00	0.00	0.00	0.00	0.00	0.00	0.00	0.00	0.00	0.00	0.00	—	0.00	0.00	0.00	0.00	0.00	0.00
Offsite	—	—	—	—	—	—	—	—	—	—	—	—	—	—	—	—	—	—

Daily, Summer (Max)	—	—	—	—	—	—	—	—	—	—	—	—	—	—	—	—	—	—
Worker	0.07	0.06	0.04	0.72	0.00	0.00	0.17	0.17	0.00	0.04	0.04	—	170	170	< 0.005	0.01	0.62	173
Vendor	0.00	0.00	0.00	0.00	0.00	0.00	0.00	0.00	0.00	0.00	0.00	—	0.00	0.00	0.00	0.00	0.00	0.00
Hauling	0.04	0.01	0.60	0.24	< 0.005	0.01	0.14	0.15	0.01	0.04	0.04	—	505	505	0.03	0.08	1.08	530
Daily, Winter (Max)	—	—	—	—	—	—	—	—	—	—	—	—	—	—	—	—	—	—
Worker	0.06	0.06	0.06	0.64	0.00	0.00	0.17	0.17	0.00	0.04	0.04	—	158	158	< 0.005	0.01	0.02	160
Vendor	0.00	0.00	0.00	0.00	0.00	0.00	0.00	0.00	0.00	0.00	0.00	—	0.00	0.00	0.00	0.00	0.00	0.00
Hauling	0.04	0.01	0.64	0.25	< 0.005	0.01	0.14	0.15	0.01	0.04	0.04	—	505	505	0.03	0.08	0.03	529
Average Daily	—	—	—	—	—	—	—	—	—	—	—	—	—	—	—	—	—	—
Worker	0.01	< 0.005	< 0.005	0.05	0.00	0.00	0.01	0.01	0.00	< 0.005	< 0.005	—	13.0	13.0	< 0.005	< 0.005	0.02	13.2
Vendor	0.00	0.00	0.00	0.00	0.00	0.00	0.00	0.00	0.00	0.00	0.00	—	0.00	0.00	0.00	0.00	0.00	0.00
Hauling	< 0.005	< 0.005	0.05	0.02	< 0.005	< 0.005	0.01	0.01	< 0.005	< 0.005	< 0.005	—	41.5	41.5	< 0.005	0.01	0.04	43.5
Annual	—	—	—	—	—	—	—	—	—	—	—	—	—	—	—	—	—	—
Worker	< 0.005	< 0.005	< 0.005	0.01	0.00	0.00	< 0.005	< 0.005	0.00	< 0.005	< 0.005	—	2.16	2.16	< 0.005	< 0.005	< 0.005	2.19
Vendor	0.00	0.00	0.00	0.00	0.00	0.00	0.00	0.00	0.00	0.00	0.00	—	0.00	0.00	0.00	0.00	0.00	0.00
Hauling	< 0.005	< 0.005	0.01	< 0.005	< 0.005	< 0.005	< 0.005	< 0.005	< 0.005	< 0.005	< 0.005	—	6.87	6.87	< 0.005	< 0.005	0.01	7.21

3.3. Site Preparation & Grading (2026) - Unmitigated

Criteria Pollutants (lb/day for daily, ton/yr for annual) and GHGs (lb/day for daily, MT/yr for annual)

Location	TOG	ROG	NOx	CO	SO2	PM10E	PM10D	PM10T	PM2.5E	PM2.5D	PM2.5T	BCO2	NBCO2	CO2T	CH4	N2O	R	CO2e
Onsite	—	—	—	—	—	—	—	—	—	—	—	—	—	—	—	—	—	—
Daily, Summer (Max)	—	—	—	—	—	—	—	—	—	—	—	—	—	—	—	—	—	—

Off-Road Equipm	0.21	0.21	5.15	9.35	0.01	0.03	—	0.03	0.03	—	0.03	—	1,548	1,548	0.06	0.01	—	1,553
Dust From Material Movement	—	—	—	—	—	—	1.48	1.48	—	0.68	0.68	—	—	—	—	—	—	—
Onsite truck	0.00	0.00	0.00	0.00	0.00	0.00	0.00	0.00	0.00	0.00	0.00	—	0.00	0.00	0.00	0.00	0.00	0.00
Daily, Winter (Max)	—	—	—	—	—	—	—	—	—	—	—	—	—	—	—	—	—	—
Average Daily	—	—	—	—	—	—	—	—	—	—	—	—	—	—	—	—	—	—
Off-Road Equipment	0.01	0.01	0.14	0.26	< 0.005	< 0.005	—	< 0.005	< 0.005	—	< 0.005	—	42.4	42.4	< 0.005	< 0.005	—	42.6
Dust From Material Movement	—	—	—	—	—	—	0.04	0.04	—	0.02	0.02	—	—	—	—	—	—	—
Onsite truck	0.00	0.00	0.00	0.00	0.00	0.00	0.00	0.00	0.00	0.00	0.00	—	0.00	0.00	0.00	0.00	0.00	0.00
Annual	—	—	—	—	—	—	—	—	—	—	—	—	—	—	—	—	—	—
Off-Road Equipment	< 0.005	< 0.005	0.03	0.05	< 0.005	< 0.005	—	< 0.005	< 0.005	—	< 0.005	—	7.02	7.02	< 0.005	< 0.005	—	7.05
Dust From Material Movement	—	—	—	—	—	—	0.01	0.01	—	< 0.005	< 0.005	—	—	—	—	—	—	—
Onsite truck	0.00	0.00	0.00	0.00	0.00	0.00	0.00	0.00	0.00	0.00	0.00	—	0.00	0.00	0.00	0.00	0.00	0.00
Offsite	—	—	—	—	—	—	—	—	—	—	—	—	—	—	—	—	—	—

Daily, Summer (Max)	—	—	—	—	—	—	—	—	—	—	—	—	—	—	—	—	—	—
Worker	0.02	0.02	0.02	0.27	0.00	0.00	0.06	0.06	0.00	0.01	0.01	—	63.7	63.7	< 0.005	< 0.005	0.23	64.7
Vendor	0.00	0.00	0.00	0.00	0.00	0.00	0.00	0.00	0.00	0.00	0.00	—	0.00	0.00	0.00	0.00	0.00	0.00
Hauling	0.00	0.00	0.00	0.00	0.00	0.00	0.00	0.00	0.00	0.00	0.00	—	0.00	0.00	0.00	0.00	0.00	0.00
Daily, Winter (Max)	—	—	—	—	—	—	—	—	—	—	—	—	—	—	—	—	—	—
Average Daily	—	—	—	—	—	—	—	—	—	—	—	—	—	—	—	—	—	—
Worker	< 0.005	< 0.005	< 0.005	0.01	0.00	0.00	< 0.005	< 0.005	0.00	< 0.005	< 0.005	—	1.63	1.63	< 0.005	< 0.005	< 0.005	1.65
Vendor	0.00	0.00	0.00	0.00	0.00	0.00	0.00	0.00	0.00	0.00	0.00	—	0.00	0.00	0.00	0.00	0.00	0.00
Hauling	0.00	0.00	0.00	0.00	0.00	0.00	0.00	0.00	0.00	0.00	0.00	—	0.00	0.00	0.00	0.00	0.00	0.00
Annual	—	—	—	—	—	—	—	—	—	—	—	—	—	—	—	—	—	—
Worker	< 0.005	< 0.005	< 0.005	< 0.005	0.00	0.00	< 0.005	< 0.005	0.00	< 0.005	< 0.005	—	0.27	0.27	< 0.005	< 0.005	< 0.005	0.27
Vendor	0.00	0.00	0.00	0.00	0.00	0.00	0.00	0.00	0.00	0.00	0.00	—	0.00	0.00	0.00	0.00	0.00	0.00
Hauling	0.00	0.00	0.00	0.00	0.00	0.00	0.00	0.00	0.00	0.00	0.00	—	0.00	0.00	0.00	0.00	0.00	0.00

3.5. Earthwork & Foundations (2026) - Unmitigated

Criteria Pollutants (lb/day for daily, ton/yr for annual) and GHGs (lb/day for daily, MT/yr for annual)

Location	TOG	ROG	NOx	CO	SO2	PM10E	PM10D	PM10T	PM2.5E	PM2.5D	PM2.5T	BCO2	NBCO2	CO2T	CH4	N2O	R	CO2e
Onsite	—	—	—	—	—	—	—	—	—	—	—	—	—	—	—	—	—	—
Daily, Summer (Max)	—	—	—	—	—	—	—	—	—	—	—	—	—	—	—	—	—	—
Off-Road Equipment	0.20	0.18	3.60	5.85	0.01	0.04	—	0.04	0.04	—	0.04	—	857	857	0.03	0.01	—	860

Dust From Material Movement	—	—	—	—	—	—	0.11	0.11	—	0.01	0.01	—	—	—	—	—	—	—
Onsite truck	0.00	0.00	0.00	0.00	0.00	0.00	0.00	0.00	0.00	0.00	0.00	—	0.00	0.00	0.00	0.00	0.00	0.00
Daily, Winter (Max)	—	—	—	—	—	—	—	—	—	—	—	—	—	—	—	—	—	—
Average Daily	—	—	—	—	—	—	—	—	—	—	—	—	—	—	—	—	—	—
Off-Road Equipment	0.05	0.05	0.89	1.44	< 0.005	0.01	—	0.01	0.01	—	0.01	—	211	211	0.01	< 0.005	—	212
Dust From Material Movement	—	—	—	—	—	—	0.03	0.03	—	< 0.005	< 0.005	—	—	—	—	—	—	—
Onsite truck	0.00	0.00	0.00	0.00	0.00	0.00	0.00	0.00	0.00	0.00	0.00	—	0.00	0.00	0.00	0.00	0.00	0.00
Annual	—	—	—	—	—	—	—	—	—	—	—	—	—	—	—	—	—	—
Off-Road Equipment	0.01	0.01	0.16	0.26	< 0.005	< 0.005	—	< 0.005	< 0.005	—	< 0.005	—	35.0	35.0	< 0.005	< 0.005	—	35.1
Dust From Material Movement	—	—	—	—	—	—	< 0.005	< 0.005	—	< 0.005	< 0.005	—	—	—	—	—	—	—
Onsite truck	0.00	0.00	0.00	0.00	0.00	0.00	0.00	0.00	0.00	0.00	0.00	—	0.00	0.00	0.00	0.00	0.00	0.00
Offsite	—	—	—	—	—	—	—	—	—	—	—	—	—	—	—	—	—	—
Daily, Summer (Max)	—	—	—	—	—	—	—	—	—	—	—	—	—	—	—	—	—	—
Worker	0.07	0.06	0.04	0.72	0.00	0.00	0.17	0.17	0.00	0.04	0.04	—	170	170	< 0.005	0.01	0.62	173

Vendor	0.00	0.00	0.00	0.00	0.00	0.00	0.00	0.00	0.00	0.00	0.00	—	0.00	0.00	0.00	0.00	0.00	0.00
Hauling	0.04	0.01	0.62	0.25	< 0.005	0.01	0.14	0.15	0.01	0.04	0.05	—	522	522	0.03	0.08	1.12	549
Daily, Winter (Max)	—	—	—	—	—	—	—	—	—	—	—	—	—	—	—	—	—	—
Average Daily	—	—	—	—	—	—	—	—	—	—	—	—	—	—	—	—	—	—
Worker	0.02	0.01	0.01	0.15	0.00	0.00	0.04	0.04	0.00	0.01	0.01	—	39.1	39.1	< 0.005	< 0.005	0.07	39.7
Vendor	0.00	0.00	0.00	0.00	0.00	0.00	0.00	0.00	0.00	0.00	0.00	—	0.00	0.00	0.00	0.00	0.00	0.00
Hauling	0.01	< 0.005	0.16	0.06	< 0.005	< 0.005	0.03	0.04	< 0.005	0.01	0.01	—	129	129	0.01	0.02	0.12	135
Annual	—	—	—	—	—	—	—	—	—	—	—	—	—	—	—	—	—	—
Worker	< 0.005	< 0.005	< 0.005	0.03	0.00	0.00	0.01	0.01	0.00	< 0.005	< 0.005	—	6.48	6.48	< 0.005	< 0.005	0.01	6.57
Vendor	0.00	0.00	0.00	0.00	0.00	0.00	0.00	0.00	0.00	0.00	0.00	—	0.00	0.00	0.00	0.00	0.00	0.00
Hauling	< 0.005	< 0.005	0.03	0.01	< 0.005	< 0.005	0.01	0.01	< 0.005	< 0.005	< 0.005	—	21.3	21.3	< 0.005	< 0.005	0.02	22.4

3.7. Superstructure (2026) - Unmitigated

Criteria Pollutants (lb/day for daily, ton/yr for annual) and GHGs (lb/day for daily, MT/yr for annual)

Location	TOG	ROG	NOx	CO	SO2	PM10E	PM10D	PM10T	PM2.5E	PM2.5D	PM2.5T	BCO2	NBCO2	CO2T	CH4	N2O	R	CO2e
Onsite	—	—	—	—	—	—	—	—	—	—	—	—	—	—	—	—	—	—
Daily, Summer (Max)	—	—	—	—	—	—	—	—	—	—	—	—	—	—	—	—	—	—
Off-Road Equipment	0.03	0.03	0.93	1.61	< 0.005	< 0.005	—	< 0.005	< 0.005	—	< 0.005	—	229	229	0.01	< 0.005	—	229
Onsite truck	0.00	0.00	0.00	0.00	0.00	0.00	0.00	0.00	0.00	0.00	0.00	—	0.00	0.00	0.00	0.00	0.00	0.00
Daily, Winter (Max)	—	—	—	—	—	—	—	—	—	—	—	—	—	—	—	—	—	—

Off-Road	0.03	0.03	0.93	1.61	< 0.005	< 0.005	—	< 0.005	< 0.005	—	< 0.005	—	229	229	0.01	< 0.005	—	229
Onsite truck	0.00	0.00	0.00	0.00	0.00	0.00	0.00	0.00	0.00	0.00	0.00	—	0.00	0.00	0.00	0.00	0.00	0.00
Average Daily	—	—	—	—	—	—	—	—	—	—	—	—	—	—	—	—	—	—
Off-Road Equipment	0.01	0.01	0.22	0.39	< 0.005	< 0.005	—	< 0.005	< 0.005	—	< 0.005	—	55.0	55.0	< 0.005	< 0.005	—	55.2
Onsite truck	0.00	0.00	0.00	0.00	0.00	0.00	0.00	0.00	0.00	0.00	0.00	—	0.00	0.00	0.00	0.00	0.00	0.00
Annual	—	—	—	—	—	—	—	—	—	—	—	—	—	—	—	—	—	—
Off-Road Equipment	< 0.005	< 0.005	0.04	0.07	< 0.005	< 0.005	—	< 0.005	< 0.005	—	< 0.005	—	9.11	9.11	< 0.005	< 0.005	—	9.14
Onsite truck	0.00	0.00	0.00	0.00	0.00	0.00	0.00	0.00	0.00	0.00	0.00	—	0.00	0.00	0.00	0.00	0.00	0.00
Offsite	—	—	—	—	—	—	—	—	—	—	—	—	—	—	—	—	—	—
Daily, Summer (Max)	—	—	—	—	—	—	—	—	—	—	—	—	—	—	—	—	—	—
Worker	0.58	0.53	0.38	6.38	0.00	0.00	1.46	1.46	0.00	0.34	0.34	—	1,497	1,497	0.03	0.06	5.50	1,520
Vendor	0.05	0.02	0.84	0.37	< 0.005	0.01	0.19	0.20	0.01	0.05	0.06	—	706	706	0.03	0.10	1.85	740
Hauling	0.00	0.00	0.00	0.00	0.00	0.00	0.00	0.00	0.00	0.00	0.00	—	0.00	0.00	0.00	0.00	0.00	0.00
Daily, Winter (Max)	—	—	—	—	—	—	—	—	—	—	—	—	—	—	—	—	—	—
Worker	0.57	0.51	0.50	5.60	0.00	0.00	1.46	1.46	0.00	0.34	0.34	—	1,388	1,388	0.03	0.06	0.14	1,408
Vendor	0.05	0.02	0.89	0.38	< 0.005	0.01	0.19	0.20	0.01	0.05	0.06	—	707	707	0.03	0.10	0.05	739
Hauling	0.00	0.00	0.00	0.00	0.00	0.00	0.00	0.00	0.00	0.00	0.00	—	0.00	0.00	0.00	0.00	0.00	0.00
Average Daily	—	—	—	—	—	—	—	—	—	—	—	—	—	—	—	—	—	—

Worker	0.14	0.12	0.11	1.31	0.00	0.00	0.34	0.34	0.00	0.08	0.08	—	336	336	0.01	0.01	0.57	341
Vendor	0.01	0.01	0.21	0.09	< 0.005	< 0.005	0.04	0.05	< 0.005	0.01	0.01	—	170	170	0.01	0.03	0.19	178
Hauling	0.00	0.00	0.00	0.00	0.00	0.00	0.00	0.00	0.00	0.00	0.00	—	0.00	0.00	0.00	0.00	0.00	0.00
Annual	—	—	—	—	—	—	—	—	—	—	—	—	—	—	—	—	—	—
Worker	0.02	0.02	0.02	0.24	0.00	0.00	0.06	0.06	0.00	0.01	0.01	—	55.7	55.7	< 0.005	< 0.005	0.09	56.5
Vendor	< 0.005	< 0.005	0.04	0.02	< 0.005	< 0.005	0.01	0.01	< 0.005	< 0.005	< 0.005	—	28.1	28.1	< 0.005	< 0.005	0.03	29.5
Hauling	0.00	0.00	0.00	0.00	0.00	0.00	0.00	0.00	0.00	0.00	0.00	—	0.00	0.00	0.00	0.00	0.00	0.00

3.9. Superstructure (2027) - Unmitigated

Criteria Pollutants (lb/day for daily, ton/yr for annual) and GHGs (lb/day for daily, MT/yr for annual)

Location	TOG	ROG	NOx	CO	SO2	PM10E	PM10D	PM10T	PM2.5E	PM2.5D	PM2.5T	BCO2	NBCO2	CO2T	CH4	N2O	R	CO2e
Onsite	—	—	—	—	—	—	—	—	—	—	—	—	—	—	—	—	—	—
Daily, Summer (Max)	—	—	—	—	—	—	—	—	—	—	—	—	—	—	—	—	—	—
Off-Road Equipment	0.03	0.03	0.93	1.61	< 0.005	< 0.005	—	< 0.005	< 0.005	—	< 0.005	—	229	229	0.01	< 0.005	—	229
Onsite truck	0.00	0.00	0.00	0.00	0.00	0.00	0.00	0.00	0.00	0.00	0.00	—	0.00	0.00	0.00	0.00	0.00	0.00
Daily, Winter (Max)	—	—	—	—	—	—	—	—	—	—	—	—	—	—	—	—	—	—
Off-Road Equipment	0.03	0.03	0.93	1.61	< 0.005	< 0.005	—	< 0.005	< 0.005	—	< 0.005	—	229	229	0.01	< 0.005	—	229
Onsite truck	0.00	0.00	0.00	0.00	0.00	0.00	0.00	0.00	0.00	0.00	0.00	—	0.00	0.00	0.00	0.00	0.00	0.00
Average Daily	—	—	—	—	—	—	—	—	—	—	—	—	—	—	—	—	—	—

Off-Road	0.02	0.02	0.41	0.71	< 0.005	< 0.005	—	< 0.005	< 0.005	—	< 0.005	—	101	101	< 0.005	< 0.005	—	101
Onsite truck	0.00	0.00	0.00	0.00	0.00	0.00	0.00	0.00	0.00	0.00	0.00	—	0.00	0.00	0.00	0.00	0.00	0.00
Annual	—	—	—	—	—	—	—	—	—	—	—	—	—	—	—	—	—	—
Off-Road Equipment	< 0.005	< 0.005	0.07	0.13	< 0.005	< 0.005	—	< 0.005	< 0.005	—	< 0.005	—	16.7	16.7	< 0.005	< 0.005	—	16.7
Onsite truck	0.00	0.00	0.00	0.00	0.00	0.00	0.00	0.00	0.00	0.00	0.00	—	0.00	0.00	0.00	0.00	0.00	0.00
Offsite	—	—	—	—	—	—	—	—	—	—	—	—	—	—	—	—	—	—
Daily, Summer (Max)	—	—	—	—	—	—	—	—	—	—	—	—	—	—	—	—	—	—
Worker	0.56	0.50	0.33	5.95	0.00	0.00	1.46	1.46	0.00	0.34	0.34	—	1,469	1,469	0.02	0.06	4.98	1,491
Vendor	0.05	0.02	0.81	0.36	< 0.005	0.01	0.19	0.20	0.01	0.05	0.06	—	692	692	0.03	0.10	1.73	726
Hauling	0.00	0.00	0.00	0.00	0.00	0.00	0.00	0.00	0.00	0.00	0.00	—	0.00	0.00	0.00	0.00	0.00	0.00
Daily, Winter (Max)	—	—	—	—	—	—	—	—	—	—	—	—	—	—	—	—	—	—
Worker	0.55	0.49	0.44	5.27	0.00	0.00	1.46	1.46	0.00	0.34	0.34	—	1,363	1,363	0.03	0.06	0.13	1,382
Vendor	0.05	0.02	0.86	0.37	< 0.005	0.01	0.19	0.20	0.01	0.05	0.06	—	693	693	0.03	0.10	0.04	725
Hauling	0.00	0.00	0.00	0.00	0.00	0.00	0.00	0.00	0.00	0.00	0.00	—	0.00	0.00	0.00	0.00	0.00	0.00
Average Daily	—	—	—	—	—	—	—	—	—	—	—	—	—	—	—	—	—	—
Worker	0.24	0.21	0.17	2.25	0.00	0.00	0.62	0.62	0.00	0.15	0.15	—	604	604	0.01	0.03	0.95	613
Vendor	0.02	0.01	0.37	0.16	< 0.005	< 0.005	0.08	0.09	< 0.005	0.02	0.03	—	305	305	0.01	0.05	0.33	319
Hauling	0.00	0.00	0.00	0.00	0.00	0.00	0.00	0.00	0.00	0.00	0.00	—	0.00	0.00	0.00	0.00	0.00	0.00
Annual	—	—	—	—	—	—	—	—	—	—	—	—	—	—	—	—	—	—
Worker	0.04	0.04	0.03	0.41	0.00	0.00	0.11	0.11	0.00	0.03	0.03	—	100	100	< 0.005	< 0.005	0.16	101
Vendor	< 0.005	< 0.005	0.07	0.03	< 0.005	< 0.005	0.01	0.02	< 0.005	< 0.005	< 0.005	—	50.5	50.5	< 0.005	0.01	0.05	52.9

Hauling	0.00	0.00	0.00	0.00	0.00	0.00	0.00	0.00	0.00	0.00	0.00	—	0.00	0.00	0.00	0.00	0.00	0.00

3.11. Core + Interior Coating (2027) - Unmitigated

Criteria Pollutants (lb/day for daily, ton/yr for annual) and GHGs (lb/day for daily, MT/yr for annual)

Location	TOG	ROG	NOx	CO	SO2	PM10E	PM10D	PM10T	PM2.5E	PM2.5D	PM2.5T	BCO2	NBCO2	CO2T	CH4	N2O	R	CO2e
Onsite	—	—	—	—	—	—	—	—	—	—	—	—	—	—	—	—	—	—
Daily, Summer (Max)	—	—	—	—	—	—	—	—	—	—	—	—	—	—	—	—	—	—
Off-Road Equipment	0.06	0.06	1.28	2.33	< 0.005	0.01	—	0.01	0.01	—	0.01	—	407	407	0.02	< 0.005	—	408
Architectural Coatings	3.98	3.98	—	—	—	—	—	—	—	—	—	—	—	—	—	—	—	—
Onsite truck	0.00	0.00	0.00	0.00	0.00	0.00	0.00	0.00	0.00	0.00	0.00	—	0.00	0.00	0.00	0.00	0.00	0.00
Daily, Winter (Max)	—	—	—	—	—	—	—	—	—	—	—	—	—	—	—	—	—	—
Off-Road Equipment	0.06	0.06	1.28	2.33	< 0.005	0.01	—	0.01	0.01	—	0.01	—	407	407	0.02	< 0.005	—	408
Architectural Coatings	3.98	3.98	—	—	—	—	—	—	—	—	—	—	—	—	—	—	—	—
Onsite truck	0.00	0.00	0.00	0.00	0.00	0.00	0.00	0.00	0.00	0.00	0.00	—	0.00	0.00	0.00	0.00	0.00	0.00
Average Daily	—	—	—	—	—	—	—	—	—	—	—	—	—	—	—	—	—	—

Off-Road	0.03	0.03	0.63	1.14	< 0.005	< 0.005	—	< 0.005	< 0.005	—	< 0.005	—	199	199	0.01	< 0.005	—	200
Architectural Coatings	1.95	1.95	—	—	—	—	—	—	—	—	—	—	—	—	—	—	—	—
Onsite truck	0.00	0.00	0.00	0.00	0.00	0.00	0.00	0.00	0.00	0.00	0.00	—	0.00	0.00	0.00	0.00	0.00	0.00
Annual	—	—	—	—	—	—	—	—	—	—	—	—	—	—	—	—	—	—
Off-Road Equipment	0.01	0.01	0.11	0.21	< 0.005	< 0.005	—	< 0.005	< 0.005	—	< 0.005	—	33.0	33.0	< 0.005	< 0.005	—	33.1
Architectural Coatings	0.36	0.36	—	—	—	—	—	—	—	—	—	—	—	—	—	—	—	—
Onsite truck	0.00	0.00	0.00	0.00	0.00	0.00	0.00	0.00	0.00	0.00	0.00	—	0.00	0.00	0.00	0.00	0.00	0.00
Offsite	—	—	—	—	—	—	—	—	—	—	—	—	—	—	—	—	—	—
Daily, Summer (Max)	—	—	—	—	—	—	—	—	—	—	—	—	—	—	—	—	—	—
Worker	0.11	0.10	0.07	1.19	0.00	0.00	0.29	0.29	0.00	0.07	0.07	—	294	294	< 0.005	0.01	1.00	298
Vendor	0.00	0.00	0.00	0.00	0.00	0.00	0.00	0.00	0.00	0.00	0.00	—	0.00	0.00	0.00	0.00	0.00	0.00
Hauling	0.00	0.00	0.00	0.00	0.00	0.00	0.00	0.00	0.00	0.00	0.00	—	0.00	0.00	0.00	0.00	0.00	0.00
Daily, Winter (Max)	—	—	—	—	—	—	—	—	—	—	—	—	—	—	—	—	—	—
Worker	0.11	0.10	0.09	1.05	0.00	0.00	0.29	0.29	0.00	0.07	0.07	—	273	273	0.01	0.01	0.03	276
Vendor	0.00	0.00	0.00	0.00	0.00	0.00	0.00	0.00	0.00	0.00	0.00	—	0.00	0.00	0.00	0.00	0.00	0.00
Hauling	0.00	0.00	0.00	0.00	0.00	0.00	0.00	0.00	0.00	0.00	0.00	—	0.00	0.00	0.00	0.00	0.00	0.00
Average Daily	—	—	—	—	—	—	—	—	—	—	—	—	—	—	—	—	—	—
Worker	0.05	0.05	0.04	0.50	0.00	0.00	0.14	0.14	0.00	0.03	0.03	—	134	134	< 0.005	0.01	0.19	136

Vendor	0.00	0.00	0.00	0.00	0.00	0.00	0.00	0.00	0.00	0.00	0.00	—	0.00	0.00	0.00	0.00	0.00	0.00
Hauling	0.00	0.00	0.00	0.00	0.00	0.00	0.00	0.00	0.00	0.00	0.00	—	0.00	0.00	0.00	0.00	0.00	0.00
Annual	—	—	—	—	—	—	—	—	—	—	—	—	—	—	—	—	—	—
Worker	0.01	0.01	0.01	0.09	0.00	0.00	0.03	0.03	0.00	0.01	0.01	—	22.2	22.2	< 0.005	< 0.005	0.03	22.5
Vendor	0.00	0.00	0.00	0.00	0.00	0.00	0.00	0.00	0.00	0.00	0.00	—	0.00	0.00	0.00	0.00	0.00	0.00
Hauling	0.00	0.00	0.00	0.00	0.00	0.00	0.00	0.00	0.00	0.00	0.00	—	0.00	0.00	0.00	0.00	0.00	0.00

3.13. Core + Interior Coating (2028) - Unmitigated

Criteria Pollutants (lb/day for daily, ton/yr for annual) and GHGs (lb/day for daily, MT/yr for annual)

Location	TOG	ROG	NOx	CO	SO2	PM10E	PM10D	PM10T	PM2.5E	PM2.5D	PM2.5T	BCO2	NBCO2	CO2T	CH4	N2O	R	CO2e
Onsite	—	—	—	—	—	—	—	—	—	—	—	—	—	—	—	—	—	—
Daily, Summer (Max)	—	—	—	—	—	—	—	—	—	—	—	—	—	—	—	—	—	—
Daily, Winter (Max)	—	—	—	—	—	—	—	—	—	—	—	—	—	—	—	—	—	—
Off-Road Equipment	0.06	0.06	1.28	2.33	< 0.005	0.01	—	0.01	0.01	—	0.01	—	407	407	0.02	< 0.005	—	409
Architectural Coatings	3.98	3.98	—	—	—	—	—	—	—	—	—	—	—	—	—	—	—	—
Onsite truck	0.00	0.00	0.00	0.00	0.00	0.00	0.00	0.00	0.00	0.00	0.00	—	0.00	0.00	0.00	0.00	0.00	0.00
Average Daily	—	—	—	—	—	—	—	—	—	—	—	—	—	—	—	—	—	—
Off-Road Equipment	0.01	0.01	0.16	0.29	< 0.005	< 0.005	—	< 0.005	< 0.005	—	< 0.005	—	50.2	50.2	< 0.005	< 0.005	—	50.4

Architectural	0.49	0.49	—	—	—	—	—	—	—	—	—	—	—	—	—	—	—	—
Onsite truck	0.00	0.00	0.00	0.00	0.00	0.00	0.00	0.00	0.00	0.00	0.00	—	0.00	0.00	0.00	0.00	0.00	0.00
Annual	—	—	—	—	—	—	—	—	—	—	—	—	—	—	—	—	—	—
Off-Road Equipment	< 0.005	< 0.005	0.03	0.05	< 0.005	< 0.005	—	< 0.005	< 0.005	—	< 0.005	—	8.31	8.31	< 0.005	< 0.005	—	8.34
Architectural Coatings	0.09	0.09	—	—	—	—	—	—	—	—	—	—	—	—	—	—	—	—
Onsite truck	0.00	0.00	0.00	0.00	0.00	0.00	0.00	0.00	0.00	0.00	0.00	—	0.00	0.00	0.00	0.00	0.00	0.00
Offsite	—	—	—	—	—	—	—	—	—	—	—	—	—	—	—	—	—	—
Daily, Summer (Max)	—	—	—	—	—	—	—	—	—	—	—	—	—	—	—	—	—	—
Daily, Winter (Max)	—	—	—	—	—	—	—	—	—	—	—	—	—	—	—	—	—	—
Worker	0.11	0.09	0.08	0.99	0.00	0.00	0.29	0.29	0.00	0.07	0.07	—	268	268	0.01	0.01	0.02	272
Vendor	0.00	0.00	0.00	0.00	0.00	0.00	0.00	0.00	0.00	0.00	0.00	—	0.00	0.00	0.00	0.00	0.00	0.00
Hauling	0.00	0.00	0.00	0.00	0.00	0.00	0.00	0.00	0.00	0.00	0.00	—	0.00	0.00	0.00	0.00	0.00	0.00
Average Daily	—	—	—	—	—	—	—	—	—	—	—	—	—	—	—	—	—	—
Worker	0.01	0.01	0.01	0.12	0.00	0.00	0.03	0.03	0.00	0.01	0.01	—	33.2	33.2	< 0.005	< 0.005	0.05	33.7
Vendor	0.00	0.00	0.00	0.00	0.00	0.00	0.00	0.00	0.00	0.00	0.00	—	0.00	0.00	0.00	0.00	0.00	0.00
Hauling	0.00	0.00	0.00	0.00	0.00	0.00	0.00	0.00	0.00	0.00	0.00	—	0.00	0.00	0.00	0.00	0.00	0.00
Annual	—	—	—	—	—	—	—	—	—	—	—	—	—	—	—	—	—	—
Worker	< 0.005	< 0.005	< 0.005	0.02	0.00	0.00	0.01	0.01	0.00	< 0.005	< 0.005	—	5.50	5.50	< 0.005	< 0.005	0.01	5.58
Vendor	0.00	0.00	0.00	0.00	0.00	0.00	0.00	0.00	0.00	0.00	0.00	—	0.00	0.00	0.00	0.00	0.00	0.00
Hauling	0.00	0.00	0.00	0.00	0.00	0.00	0.00	0.00	0.00	0.00	0.00	—	0.00	0.00	0.00	0.00	0.00	0.00

3.15. Exterior Coating (2027) - Unmitigated

Criteria Pollutants (lb/day for daily, ton/yr for annual) and GHGs (lb/day for daily, MT/yr for annual)

Location	TOG	ROG	NOx	CO	SO2	PM10E	PM10D	PM10T	PM2.5E	PM2.5D	PM2.5T	BCO2	NBCO2	CO2T	CH4	N2O	R	CO2e
Onsite	—	—	—	—	—	—	—	—	—	—	—	—	—	—	—	—	—	—
Daily, Summer (Max)	—	—	—	—	—	—	—	—	—	—	—	—	—	—	—	—	—	—
Daily, Winter (Max)	—	—	—	—	—	—	—	—	—	—	—	—	—	—	—	—	—	—
Off-Road Equipment	0.02	0.02	0.62	1.07	< 0.005	< 0.005	—	< 0.005	< 0.005	—	< 0.005	—	152	152	0.01	< 0.005	—	153
Architectural Coatings	16.3	16.3	—	—	—	—	—	—	—	—	—	—	—	—	—	—	—	—
Onsite truck	0.00	0.00	0.00	0.00	0.00	0.00	0.00	0.00	0.00	0.00	0.00	—	0.00	0.00	0.00	0.00	0.00	0.00
Average Daily	—	—	—	—	—	—	—	—	—	—	—	—	—	—	—	—	—	—
Off-Road Equipment	< 0.005	< 0.005	0.11	0.19	< 0.005	< 0.005	—	< 0.005	< 0.005	—	< 0.005	—	26.6	26.6	< 0.005	< 0.005	—	26.6
Architectural Coatings	2.84	2.84	—	—	—	—	—	—	—	—	—	—	—	—	—	—	—	—
Onsite truck	0.00	0.00	0.00	0.00	0.00	0.00	0.00	0.00	0.00	0.00	0.00	—	0.00	0.00	0.00	0.00	0.00	0.00
Annual	—	—	—	—	—	—	—	—	—	—	—	—	—	—	—	—	—	—

Off-Road Equipment	< 0.005	< 0.005	0.02	0.03	< 0.005	< 0.005	—	< 0.005	< 0.005	—	< 0.005	—	4.40	4.40	< 0.005	< 0.005	—	4.41
Architectural Coatings	0.52	0.52	—	—	—	—	—	—	—	—	—	—	—	—	—	—	—	—
Onsite truck	0.00	0.00	0.00	0.00	0.00	0.00	0.00	0.00	0.00	0.00	0.00	—	0.00	0.00	0.00	0.00	0.00	0.00
Offsite	—	—	—	—	—	—	—	—	—	—	—	—	—	—	—	—	—	—
Daily, Summer (Max)	—	—	—	—	—	—	—	—	—	—	—	—	—	—	—	—	—	—
Daily, Winter (Max)	—	—	—	—	—	—	—	—	—	—	—	—	—	—	—	—	—	—
Worker	0.03	0.03	0.03	0.30	0.00	0.00	0.08	0.08	0.00	0.02	0.02	—	77.4	77.4	< 0.005	< 0.005	0.01	78.4
Vendor	0.00	0.00	0.00	0.00	0.00	0.00	0.00	0.00	0.00	0.00	0.00	—	0.00	0.00	0.00	0.00	0.00	0.00
Hauling	0.00	0.00	0.00	0.00	0.00	0.00	0.00	0.00	0.00	0.00	0.00	—	0.00	0.00	0.00	0.00	0.00	0.00
Average Daily	—	—	—	—	—	—	—	—	—	—	—	—	—	—	—	—	—	—
Worker	0.01	< 0.005	< 0.005	0.05	0.00	0.00	0.01	0.01	0.00	< 0.005	< 0.005	—	13.6	13.6	< 0.005	< 0.005	0.02	13.8
Vendor	0.00	0.00	0.00	0.00	0.00	0.00	0.00	0.00	0.00	0.00	0.00	—	0.00	0.00	0.00	0.00	0.00	0.00
Hauling	0.00	0.00	0.00	0.00	0.00	0.00	0.00	0.00	0.00	0.00	0.00	—	0.00	0.00	0.00	0.00	0.00	0.00
Annual	—	—	—	—	—	—	—	—	—	—	—	—	—	—	—	—	—	—
Worker	< 0.005	< 0.005	< 0.005	0.01	0.00	0.00	< 0.005	< 0.005	0.00	< 0.005	< 0.005	—	2.25	2.25	< 0.005	< 0.005	< 0.005	2.28
Vendor	0.00	0.00	0.00	0.00	0.00	0.00	0.00	0.00	0.00	0.00	0.00	—	0.00	0.00	0.00	0.00	0.00	0.00
Hauling	0.00	0.00	0.00	0.00	0.00	0.00	0.00	0.00	0.00	0.00	0.00	—	0.00	0.00	0.00	0.00	0.00	0.00

3.17. Exterior Coating (2028) - Unmitigated

Criteria Pollutants (lb/day for daily, ton/yr for annual) and GHGs (lb/day for daily, MT/yr for annual)

Location	TOG	ROG	NOx	CO	SO2	PM10E	PM10D	PM10T	PM2.5E	PM2.5D	PM2.5T	BCO2	NBCO2	CO2T	CH4	N2O	R	CO2e
Onsite	—	—	—	—	—	—	—	—	—	—	—	—	—	—	—	—	—	—
Daily, Summer (Max)	—	—	—	—	—	—	—	—	—	—	—	—	—	—	—	—	—	—
Daily, Winter (Max)	—	—	—	—	—	—	—	—	—	—	—	—	—	—	—	—	—	—
Off-Road Equipment	0.02	0.02	0.62	1.07	< 0.005	< 0.005	—	< 0.005	< 0.005	—	< 0.005	—	152	152	0.01	< 0.005	—	153
Architectural Coatings	16.3	16.3	—	—	—	—	—	—	—	—	—	—	—	—	—	—	—	—
Onsite truck	0.00	0.00	0.00	0.00	0.00	0.00	0.00	0.00	0.00	0.00	0.00	—	0.00	0.00	0.00	0.00	0.00	0.00
Average Daily	—	—	—	—	—	—	—	—	—	—	—	—	—	—	—	—	—	—
Off-Road Equipment	< 0.005	< 0.005	0.08	0.13	< 0.005	< 0.005	—	< 0.005	< 0.005	—	< 0.005	—	18.8	18.8	< 0.005	< 0.005	—	18.9
Architectural Coatings	2.01	2.01	—	—	—	—	—	—	—	—	—	—	—	—	—	—	—	—
Onsite truck	0.00	0.00	0.00	0.00	0.00	0.00	0.00	0.00	0.00	0.00	0.00	—	0.00	0.00	0.00	0.00	0.00	0.00
Annual	—	—	—	—	—	—	—	—	—	—	—	—	—	—	—	—	—	—
Off-Road Equipment	< 0.005	< 0.005	0.01	0.02	< 0.005	< 0.005	—	< 0.005	< 0.005	—	< 0.005	—	3.11	3.11	< 0.005	< 0.005	—	3.12

Architectural Coating	0.37	0.37	—	—	—	—	—	—	—	—	—	—	—	—	—	—	—	—
Onsite truck	0.00	0.00	0.00	0.00	0.00	0.00	0.00	0.00	0.00	0.00	0.00	—	0.00	0.00	0.00	0.00	0.00	0.00
Offsite	—	—	—	—	—	—	—	—	—	—	—	—	—	—	—	—	—	—
Daily, Summer (Max)	—	—	—	—	—	—	—	—	—	—	—	—	—	—	—	—	—	—
Daily, Winter (Max)	—	—	—	—	—	—	—	—	—	—	—	—	—	—	—	—	—	—
Worker	0.03	0.03	0.02	0.28	0.00	0.00	0.08	0.08	0.00	0.02	0.02	—	76.0	76.0	< 0.005	< 0.005	0.01	77.1
Vendor	0.00	0.00	0.00	0.00	0.00	0.00	0.00	0.00	0.00	0.00	0.00	—	0.00	0.00	0.00	0.00	0.00	0.00
Hauling	0.00	0.00	0.00	0.00	0.00	0.00	0.00	0.00	0.00	0.00	0.00	—	0.00	0.00	0.00	0.00	0.00	0.00
Average Daily	—	—	—	—	—	—	—	—	—	—	—	—	—	—	—	—	—	—
Worker	< 0.005	< 0.005	< 0.005	0.03	0.00	0.00	0.01	0.01	0.00	< 0.005	< 0.005	—	9.43	9.43	< 0.005	< 0.005	0.01	9.57
Vendor	0.00	0.00	0.00	0.00	0.00	0.00	0.00	0.00	0.00	0.00	0.00	—	0.00	0.00	0.00	0.00	0.00	0.00
Hauling	0.00	0.00	0.00	0.00	0.00	0.00	0.00	0.00	0.00	0.00	0.00	—	0.00	0.00	0.00	0.00	0.00	0.00
Annual	—	—	—	—	—	—	—	—	—	—	—	—	—	—	—	—	—	—
Worker	< 0.005	< 0.005	< 0.005	0.01	0.00	0.00	< 0.005	< 0.005	0.00	< 0.005	< 0.005	—	1.56	1.56	< 0.005	< 0.005	< 0.005	1.58
Vendor	0.00	0.00	0.00	0.00	0.00	0.00	0.00	0.00	0.00	0.00	0.00	—	0.00	0.00	0.00	0.00	0.00	0.00
Hauling	0.00	0.00	0.00	0.00	0.00	0.00	0.00	0.00	0.00	0.00	0.00	—	0.00	0.00	0.00	0.00	0.00	0.00

4. Operations Emissions Details

4.1. Mobile Emissions by Land Use

4.1.1. Unmitigated

Criteria Pollutants (lb/day for daily, ton/yr for annual) and GHGs (lb/day for daily, MT/yr for annual)

Land Use	TOG	ROG	NOx	CO	SO2	PM10E	PM10D	PM10T	PM2.5E	PM2.5D	PM2.5T	BCO2	NBCO2	CO2T	CH4	N2O	R	CO2e
Daily, Summer (Max)	—	—	—	—	—	—	—	—	—	—	—	—	—	—	—	—	—	—
Apartments High Rise	3.48	3.26	2.15	21.1	0.05	0.03	4.90	4.94	0.03	1.24	1.27	—	5,376	5,376	0.24	0.25	15.3	5,472
Enclosed Parking with Elevator	0.00	0.00	0.00	0.00	0.00	0.00	0.00	0.00	0.00	0.00	0.00	—	0.00	0.00	0.00	0.00	0.00	0.00
Total	3.48	3.26	2.15	21.1	0.05	0.03	4.90	4.94	0.03	1.24	1.27	—	5,376	5,376	0.24	0.25	15.3	5,472
Daily, Winter (Max)	—	—	—	—	—	—	—	—	—	—	—	—	—	—	—	—	—	—
Apartments High Rise	3.36	3.12	2.51	21.0	0.05	0.03	4.90	4.94	0.03	1.24	1.27	—	5,080	5,080	0.28	0.27	0.40	5,168
Enclosed Parking with Elevator	0.00	0.00	0.00	0.00	0.00	0.00	0.00	0.00	0.00	0.00	0.00	—	0.00	0.00	0.00	0.00	0.00	0.00
Total	3.36	3.12	2.51	21.0	0.05	0.03	4.90	4.94	0.03	1.24	1.27	—	5,080	5,080	0.28	0.27	0.40	5,168
Annual	—	—	—	—	—	—	—	—	—	—	—	—	—	—	—	—	—	—
Apartments High Rise	0.53	0.49	0.38	3.18	0.01	0.01	0.76	0.77	< 0.005	0.19	0.20	—	739	739	0.04	0.04	0.96	752
Enclosed Parking with Elevator	0.00	0.00	0.00	0.00	0.00	0.00	0.00	0.00	0.00	0.00	0.00	—	0.00	0.00	0.00	0.00	0.00	0.00

Total	0.53	0.49	0.38	3.18	0.01	0.01	0.76	0.77	< 0.005	0.19	0.20	—	739	739	0.04	0.04	0.96	752

4.2. Energy

4.2.1. Electricity Emissions By Land Use - Unmitigated

Criteria Pollutants (lb/day for daily, ton/yr for annual) and GHGs (lb/day for daily, MT/yr for annual)

Land Use	TOG	ROG	NOx	CO	SO2	PM10E	PM10D	PM10T	PM2.5E	PM2.5D	PM2.5T	BCO2	NBCO2	CO2T	CH4	N2O	R	CO2e
Daily, Summer (Max)	—	—	—	—	—	—	—	—	—	—	—	—	—	—	—	—	—	—
Apartments High Rise	—	—	—	—	—	—	—	—	—	—	—	—	791	791	0.13	0.02	—	798
Enclosed Parking with Elevator	—	—	—	—	—	—	—	—	—	—	—	—	16.5	16.5	< 0.005	< 0.005	—	16.7
Total	—	—	—	—	—	—	—	—	—	—	—	—	807	807	0.13	0.02	—	815
Daily, Winter (Max)	—	—	—	—	—	—	—	—	—	—	—	—	—	—	—	—	—	—
Apartments High Rise	—	—	—	—	—	—	—	—	—	—	—	—	791	791	0.13	0.02	—	798
Enclosed Parking with Elevator	—	—	—	—	—	—	—	—	—	—	—	—	16.5	16.5	< 0.005	< 0.005	—	16.7
Total	—	—	—	—	—	—	—	—	—	—	—	—	807	807	0.13	0.02	—	815
Annual	—	—	—	—	—	—	—	—	—	—	—	—	—	—	—	—	—	—

Apartme High Rise	—	—	—	—	—	—	—	—	—	—	—	—	131	131	0.02	< 0.005	—	132
Enclose d Parking with Elevator	—	—	—	—	—	—	—	—	—	—	—	—	2.73	2.73	< 0.005	< 0.005	—	2.76
Total	—	—	—	—	—	—	—	—	—	—	—	—	134	134	0.02	< 0.005	—	135

4.2.3. Natural Gas Emissions By Land Use - Unmitigated

Criteria Pollutants (lb/day for daily, ton/yr for annual) and GHGs (lb/day for daily, MT/yr for annual)

Land Use	TOG	ROG	NOx	CO	SO2	PM10E	PM10D	PM10T	PM2.5E	PM2.5D	PM2.5T	BCO2	NBCO2	CO2T	CH4	N2O	R	CO2e
Daily, Summer (Max)	—	—	—	—	—	—	—	—	—	—	—	—	—	—	—	—	—	—
Apartme nts High Rise	0.00	0.00	0.00	0.00	0.00	0.00	—	0.00	0.00	—	0.00	—	0.00	0.00	0.00	0.00	—	0.00
Enclose d Parking with Elevator	0.00	0.00	0.00	0.00	0.00	0.00	—	0.00	0.00	—	0.00	—	0.00	0.00	0.00	0.00	—	0.00
Total	0.00	0.00	0.00	0.00	0.00	0.00	—	0.00	0.00	—	0.00	—	0.00	0.00	0.00	0.00	—	0.00
Daily, Winter (Max)	—	—	—	—	—	—	—	—	—	—	—	—	—	—	—	—	—	—
Apartme nts High Rise	0.00	0.00	0.00	0.00	0.00	0.00	—	0.00	0.00	—	0.00	—	0.00	0.00	0.00	0.00	—	0.00

Enclosed Parking with Elevator	0.00	0.00	0.00	0.00	0.00	0.00	—	0.00	0.00	—	0.00	—	0.00	0.00	0.00	0.00	—	0.00
Total	0.00	0.00	0.00	0.00	0.00	0.00	—	0.00	0.00	—	0.00	—	0.00	0.00	0.00	0.00	—	0.00
Annual	—	—	—	—	—	—	—	—	—	—	—	—	—	—	—	—	—	—
Apartments High Rise	0.00	0.00	0.00	0.00	0.00	0.00	—	0.00	0.00	—	0.00	—	0.00	0.00	0.00	0.00	—	0.00
Enclosed Parking with Elevator	0.00	0.00	0.00	0.00	0.00	0.00	—	0.00	0.00	—	0.00	—	0.00	0.00	0.00	0.00	—	0.00
Total	0.00	0.00	0.00	0.00	0.00	0.00	—	0.00	0.00	—	0.00	—	0.00	0.00	0.00	0.00	—	0.00

4.3. Area Emissions by Source

4.3.1. Unmitigated

Criteria Pollutants (lb/day for daily, ton/yr for annual) and GHGs (lb/day for daily, MT/yr for annual)

Source	TOG	ROG	NOx	CO	SO2	PM10E	PM10D	PM10T	PM2.5E	PM2.5D	PM2.5T	BCO2	NBCO2	CO2T	CH4	N2O	R	CO2e
Daily, Summer (Max)	—	—	—	—	—	—	—	—	—	—	—	—	—	—	—	—	—	—
Hearths	0.00	0.00	0.00	0.00	0.00	0.00	—	0.00	0.00	—	0.00	0.00	0.00	0.00	0.00	0.00	—	0.00
Consumer Products	4.09	4.09	—	—	—	—	—	—	—	—	—	—	—	—	—	—	—	—
Architectural Coatings	0.74	0.74	—	—	—	—	—	—	—	—	—	—	—	—	—	—	—	—

Landsca Equipment	1.32	1.24	0.13	14.0	< 0.005	0.01	—	0.01	0.01	—	0.01	—	37.8	37.8	< 0.005	< 0.005	—	38.0
Total	6.14	6.07	0.13	14.0	< 0.005	0.01	—	0.01	0.01	—	0.01	0.00	37.8	37.8	< 0.005	< 0.005	—	38.0
Daily, Winter (Max)	—	—	—	—	—	—	—	—	—	—	—	—	—	—	—	—	—	—
Hearths	0.00	0.00	0.00	0.00	0.00	0.00	—	0.00	0.00	—	0.00	0.00	0.00	0.00	0.00	0.00	—	0.00
Consumer Products	4.09	4.09	—	—	—	—	—	—	—	—	—	—	—	—	—	—	—	—
Architectural Coatings	0.74	0.74	—	—	—	—	—	—	—	—	—	—	—	—	—	—	—	—
Total	4.82	4.82	0.00	0.00	0.00	0.00	—	0.00	0.00	—	0.00	0.00	0.00	0.00	0.00	0.00	—	0.00
Annual	—	—	—	—	—	—	—	—	—	—	—	—	—	—	—	—	—	—
Hearths	0.00	0.00	0.00	0.00	0.00	0.00	—	0.00	0.00	—	0.00	0.00	0.00	0.00	0.00	0.00	—	0.00
Consumer Products	0.75	0.75	—	—	—	—	—	—	—	—	—	—	—	—	—	—	—	—
Architectural Coatings	0.13	0.13	—	—	—	—	—	—	—	—	—	—	—	—	—	—	—	—
Landscape Equipment	0.12	0.11	0.01	1.26	< 0.005	< 0.005	—	< 0.005	< 0.005	—	< 0.005	—	3.09	3.09	< 0.005	< 0.005	—	3.10
Total	1.00	0.99	0.01	1.26	< 0.005	< 0.005	—	< 0.005	< 0.005	—	< 0.005	0.00	3.09	3.09	< 0.005	< 0.005	—	3.10

4.4. Water Emissions by Land Use

4.4.1. Unmitigated

Criteria Pollutants (lb/day for daily, ton/yr for annual) and GHGs (lb/day for daily, MT/yr for annual)

Land Use	TOG	ROG	NOx	CO	SO2	PM10E	PM10D	PM10T	PM2.5E	PM2.5D	PM2.5T	BCO2	NBCO2	CO2T	CH4	N2O	R	CO2e
Daily, Summer (Max)	—	—	—	—	—	—	—	—	—	—	—	—	—	—	—	—	—	—
Apartments High Rise	—	—	—	—	—	—	—	—	—	—	—	16.3	30.9	47.2	1.68	0.04	—	101
Enclosed Parking with Elevator	—	—	—	—	—	—	—	—	—	—	—	0.00	0.00	0.00	0.00	0.00	—	0.00
Total	—	—	—	—	—	—	—	—	—	—	—	16.3	30.9	47.2	1.68	0.04	—	101
Daily, Winter (Max)	—	—	—	—	—	—	—	—	—	—	—	—	—	—	—	—	—	—
Apartments High Rise	—	—	—	—	—	—	—	—	—	—	—	16.3	30.9	47.2	1.68	0.04	—	101
Enclosed Parking with Elevator	—	—	—	—	—	—	—	—	—	—	—	0.00	0.00	0.00	0.00	0.00	—	0.00
Total	—	—	—	—	—	—	—	—	—	—	—	16.3	30.9	47.2	1.68	0.04	—	101
Annual	—	—	—	—	—	—	—	—	—	—	—	—	—	—	—	—	—	—
Apartments High Rise	—	—	—	—	—	—	—	—	—	—	—	2.70	5.11	7.81	0.28	0.01	—	16.8

Enclosed Parking with Elevator	—	—	—	—	—	—	—	—	—	—	—	0.00	0.00	0.00	0.00	0.00	—	0.00
Total	—	—	—	—	—	—	—	—	—	—	—	2.70	5.11	7.81	0.28	0.01	—	16.8

4.5. Waste Emissions by Land Use

4.5.1. Unmitigated

Criteria Pollutants (lb/day for daily, ton/yr for annual) and GHGs (lb/day for daily, MT/yr for annual)

Land Use	TOG	ROG	NOx	CO	SO2	PM10E	PM10D	PM10T	PM2.5E	PM2.5D	PM2.5T	BCO2	NBCO2	CO2T	CH4	N2O	R	CO2e
Daily, Summer (Max)	—	—	—	—	—	—	—	—	—	—	—	—	—	—	—	—	—	—
Apartments High Rise	—	—	—	—	—	—	—	—	—	—	—	95.7	0.00	95.7	9.56	0.00	—	335
Enclosed Parking with Elevator	—	—	—	—	—	—	—	—	—	—	—	0.00	0.00	0.00	0.00	0.00	—	0.00
Total	—	—	—	—	—	—	—	—	—	—	—	95.7	0.00	95.7	9.56	0.00	—	335
Daily, Winter (Max)	—	—	—	—	—	—	—	—	—	—	—	—	—	—	—	—	—	—
Apartments High Rise	—	—	—	—	—	—	—	—	—	—	—	95.7	0.00	95.7	9.56	0.00	—	335

Enclosed Parking with Elevator	—	—	—	—	—	—	—	—	—	—	—	0.00	0.00	0.00	0.00	0.00	—	0.00
Total	—	—	—	—	—	—	—	—	—	—	—	95.7	0.00	95.7	9.56	0.00	—	335
Annual	—	—	—	—	—	—	—	—	—	—	—	—	—	—	—	—	—	—
Apartments High Rise	—	—	—	—	—	—	—	—	—	—	—	15.8	0.00	15.8	1.58	0.00	—	55.4
Enclosed Parking with Elevator	—	—	—	—	—	—	—	—	—	—	—	0.00	0.00	0.00	0.00	0.00	—	0.00
Total	—	—	—	—	—	—	—	—	—	—	—	15.8	0.00	15.8	1.58	0.00	—	55.4

4.6. Refrigerant Emissions by Land Use

4.6.1. Unmitigated

Criteria Pollutants (lb/day for daily, ton/yr for annual) and GHGs (lb/day for daily, MT/yr for annual)

Land Use	TOG	ROG	NOx	CO	SO2	PM10E	PM10D	PM10T	PM2.5E	PM2.5D	PM2.5T	BCO2	NBCO2	CO2T	CH4	N2O	R	CO2e
Daily, Summer (Max)	—	—	—	—	—	—	—	—	—	—	—	—	—	—	—	—	—	—
Apartments High Rise	—	—	—	—	—	—	—	—	—	—	—	—	—	—	—	—	1.37	1.37
Total	—	—	—	—	—	—	—	—	—	—	—	—	—	—	—	—	1.37	1.37
Daily, Winter (Max)	—	—	—	—	—	—	—	—	—	—	—	—	—	—	—	—	—	—

Apartment High Rise	—	—	—	—	—	—	—	—	—	—	—	—	—	—	—	—	1.37	1.37
Total	—	—	—	—	—	—	—	—	—	—	—	—	—	—	—	—	1.37	1.37
Annual	—	—	—	—	—	—	—	—	—	—	—	—	—	—	—	—	—	—
Apartments High Rise	—	—	—	—	—	—	—	—	—	—	—	—	—	—	—	—	0.23	0.23
Total	—	—	—	—	—	—	—	—	—	—	—	—	—	—	—	—	0.23	0.23

4.8. Stationary Emissions By Equipment Type

4.8.1. Unmitigated

Criteria Pollutants (lb/day for daily, ton/yr for annual) and GHGs (lb/day for daily, MT/yr for annual)

Equipment Type	TOG	ROG	NOx	CO	SO2	PM10E	PM10D	PM10T	PM2.5E	PM2.5D	PM2.5T	BCO2	NBCO2	CO2T	CH4	N2O	R	CO2e
Daily, Summer (Max)	—	—	—	—	—	—	—	—	—	—	—	—	—	—	—	—	—	—
Emergency Generator	1.08	0.98	2.75	2.51	< 0.005	0.14	0.00	0.14	0.14	0.00	0.14	0.00	504	504	0.02	< 0.005	0.00	505
Total	1.08	0.98	2.75	2.51	< 0.005	0.14	0.00	0.14	0.14	0.00	0.14	0.00	504	504	0.02	< 0.005	0.00	505
Daily, Winter (Max)	—	—	—	—	—	—	—	—	—	—	—	—	—	—	—	—	—	—
Emergency Generator	1.08	0.98	2.75	2.51	< 0.005	0.14	0.00	0.14	0.14	0.00	0.14	0.00	504	504	0.02	< 0.005	0.00	505
Total	1.08	0.98	2.75	2.51	< 0.005	0.14	0.00	0.14	0.14	0.00	0.14	0.00	504	504	0.02	< 0.005	0.00	505
Annual	—	—	—	—	—	—	—	—	—	—	—	—	—	—	—	—	—	—

Emerge Generator	0.01	0.01	0.03	0.03	< 0.005	< 0.005	0.00	< 0.005	< 0.005	0.00	< 0.005	0.00	5.71	5.71	< 0.005	< 0.005	0.00	5.73
Total	0.01	0.01	0.03	0.03	< 0.005	< 0.005	0.00	< 0.005	< 0.005	0.00	< 0.005	0.00	5.71	5.71	< 0.005	< 0.005	0.00	5.73

5. Activity Data

5.1. Construction Schedule

Phase Name	Phase Type	Start Date	End Date	Days Per Week	Work Days per Phase	Phase Description
Demolition	Demolition	3/2/2026	4/10/2026	5.00	30.0	—
Site Preparation & Grading	Site Preparation	4/13/2026	4/24/2026	5.00	10.0	—
Earthwork & Foundations	Grading	4/27/2026	8/28/2026	5.00	90.0	—
Superstructure	Building Construction	8/31/2026	8/13/2027	5.00	250	—
Core + Interior Coating	Architectural Coating	4/26/2027	3/3/2028	5.00	225	—
Exterior Coating	Architectural Coating	10/4/2027	3/3/2028	5.00	110	—

5.2. Off-Road Equipment

5.2.1. Unmitigated

Phase Name	Equipment Type	Fuel Type	Engine Tier	Number per Day	Hours Per Day	Horsepower	Load Factor
Demolition	Concrete/Industrial Saws	Electric	Average	1.00	8.00	33.0	0.73
Demolition	Forklifts	Diesel	Tier 4 Interim	1.00	8.00	82.0	0.20
Demolition	Air Compressors	Electric	Average	1.00	8.00	37.0	0.48
Demolition	Generator Sets	Diesel	Average	1.00	8.00	14.0	0.74
Demolition	Signal Boards	Electric	Average	1.00	8.00	6.00	0.82
Demolition	Rubber Tired Dozers	Diesel	Tier 4 Interim	1.00	6.00	367	0.40
Demolition	Tractors/Loaders/Backhoes	Diesel	Tier 4 Interim	2.00	6.00	84.0	0.37

Site Preparation & Grading	Graders	Diesel	Tier 4 Interim	1.00	8.00	148	0.41
Site Preparation & Grading	Tractors/Loaders/Backhoes	Diesel	Tier 4 Interim	1.00	8.00	84.0	0.37
Site Preparation & Grading	Rubber Tired Dozers	Diesel	Tier 4 Interim	1.00	4.00	367	0.40
Earthwork & Foundations	Graders	Diesel	Tier 4 Interim	1.00	4.00	148	0.41
Earthwork & Foundations	Bore/Drill Rigs	Diesel	Tier 4 Interim	1.00	2.00	83.0	0.50
Earthwork & Foundations	Concrete/Industrial Saws	Electric	Average	1.00	8.00	33.0	0.73
Earthwork & Foundations	Dumpers/Tenders	Diesel	Average	1.00	4.00	16.0	0.38
Earthwork & Foundations	Excavators	Diesel	Tier 4 Interim	1.00	4.00	158	0.38
Earthwork & Foundations	Sweepers/Scrubbers	Diesel	Tier 4 Interim	1.00	1.00	36.0	0.46
Earthwork & Foundations	Pumps	Electric	Average	1.00	8.00	11.0	0.74
Earthwork & Foundations	Tractors/Loaders/Backhoes	Diesel	Average	1.00	4.00	84.0	0.37
Superstructure	Cranes	Electric	Average	1.00	4.00	367	0.29
Superstructure	Forklifts	Diesel	Tier 4 Interim	2.00	6.00	82.0	0.20
Superstructure	Air Compressors	Electric	Average	1.00	8.00	37.0	0.48
Superstructure	Signal Boards	Electric	Average	1.00	8.00	6.00	0.82
Superstructure	Pressure Washers	Electric	Average	1.00	8.00	14.0	0.30
Superstructure	Pumps	Electric	Average	1.00	8.00	11.0	0.74
Superstructure	Welders	Electric	Average	1.00	8.00	46.0	0.45
Core + Interior Coating	Air Compressors	Electric	Average	1.00	5.00	37.0	0.48
Core + Interior Coating	Cement and Mortar Mixers	Diesel	Average	1.00	1.00	10.0	0.56

Core + Interior Coating	Cranes	Electric	Average	1.00	8.00	367	0.29
Core + Interior Coating	Signal Boards	Electric	Average	1.00	8.00	6.00	0.82
Core + Interior Coating	Pressure Washers	Electric	Average	1.00	8.00	14.0	0.30
Core + Interior Coating	Cranes	Diesel	Tier 4 Interim	1.00	2.00	367	0.29
Core + Interior Coating	Forklifts	Diesel	Tier 4 Interim	1.00	8.00	82.0	0.20
Exterior Coating	Air Compressors	Electric	Average	1.00	6.00	37.0	0.48
Exterior Coating	Forklifts	Diesel	Tier 4 Interim	1.00	8.00	82.0	0.20

5.3. Construction Vehicles

5.3.1. Unmitigated

Phase Name	Trip Type	One-Way Trips per Day	Miles per Trip	Vehicle Mix
Demolition	—	—	—	—
Demolition	Worker	20.0	11.7	LDA,LDT1,LDT2
Demolition	Vendor	—	8.40	HHDT,MHDT
Demolition	Hauling	7.33	20.0	HHDT
Demolition	Onsite truck	—	—	HHDT
Site Preparation & Grading	—	—	—	—
Site Preparation & Grading	Worker	7.50	11.7	LDA,LDT1,LDT2
Site Preparation & Grading	Vendor	—	8.40	HHDT,MHDT
Site Preparation & Grading	Hauling	0.00	20.0	HHDT
Site Preparation & Grading	Onsite truck	—	—	HHDT
Earthwork & Foundations	—	—	—	—
Earthwork & Foundations	Worker	20.0	11.7	LDA,LDT1,LDT2
Earthwork & Foundations	Vendor	—	8.40	HHDT,MHDT

Earthwork & Foundations	Hauling	7.59	20.0	HHDT
Earthwork & Foundations	Onsite truck	—	—	HHDT
Superstructure	—	—	—	—
Superstructure	Worker	176	11.7	LDA,LDT1,LDT2
Superstructure	Vendor	27.0	8.40	HHDT,MHDT
Superstructure	Hauling	0.00	20.0	HHDT
Superstructure	Onsite truck	—	—	HHDT
Core + Interior Coating	—	—	—	—
Core + Interior Coating	Worker	35.2	11.7	LDA,LDT1,LDT2
Core + Interior Coating	Vendor	—	8.40	HHDT,MHDT
Core + Interior Coating	Hauling	0.00	20.0	HHDT
Core + Interior Coating	Onsite truck	—	—	HHDT
Exterior Coating	—	—	—	—
Exterior Coating	Worker	10.0	11.7	LDA,LDT1,LDT2
Exterior Coating	Vendor	—	8.40	HHDT,MHDT
Exterior Coating	Hauling	0.00	20.0	HHDT
Exterior Coating	Onsite truck	—	—	HHDT

5.4. Vehicles

5.4.1. Construction Vehicle Control Strategies

Non-applicable. No control strategies activated by user.

5.5. Architectural Coatings

Phase Name	Residential Interior Area Coated (sq ft)	Residential Exterior Area Coated (sq ft)	Non-Residential Interior Area Coated (sq ft)	Non-Residential Exterior Area Coated (sq ft)	Parking Area Coated (sq ft)
Exterior Coating	386,775	0.00	0.00	0.00	—
Core + Interior Coating	0.00	128,925	0.00	0.00	—

5.6. Dust Mitigation

5.6.1. Construction Earthmoving Activities

Phase Name	Material Imported (Cubic Yards)	Material Exported (Cubic Yards)	Acres Graded (acres)	Material Demolished (Ton of Debris)	Acres Paved (acres)
Demolition	0.00	0.00	0.00	878	—
Site Preparation & Grading	0.00	0.00	5.00	0.00	—
Earthwork & Foundations	0.00	5,460	78.8	0.00	—

5.6.2. Construction Earthmoving Control Strategies

Control Strategies Applied	Frequency (per day)	PM10 Reduction	PM2.5 Reduction
Water Exposed Area	2	61%	61%
Water Demolished Area	2	36%	36%

5.7. Construction Paving

Land Use	Area Paved (acres)	% Asphalt
Apartments High Rise	—	0%
Enclosed Parking with Elevator	0.00	100%

5.8. Construction Electricity Consumption and Emissions Factors

kWh per Year and Emission Factor (lb/MWh)

Year	kWh per Year	CO2	CH4	N2O
2026	1,121	204	0.03	< 0.005
2027	1,485	204	0.03	< 0.005
2028	835	204	0.03	< 0.005

5.9. Operational Mobile Sources

5.9.1. Unmitigated

Land Use Type	Trips/Weekday	Trips/Saturday	Trips/Sunday	Trips/Year	VMT/Weekday	VMT/Saturday	VMT/Sunday	VMT/Year
Apartments High Rise	950	1,138	1,073	363,039	5,804	6,947	6,552	2,217,107
Enclosed Parking with Elevator	0.00	0.00	0.00	0.00	0.00	0.00	0.00	0.00

5.10. Operational Area Sources

5.10.1. Hearths

5.10.1.1. Unmitigated

Hearth Type	Unmitigated (number)
Apartments High Rise	—
Wood Fireplaces	0
Gas Fireplaces	0
Propane Fireplaces	0
Electric Fireplaces	0
No Fireplaces	240
Conventional Wood Stoves	0
Catalytic Wood Stoves	0
Non-Catalytic Wood Stoves	0
Pellet Wood Stoves	0

5.10.2. Architectural Coatings

Residential Interior Area Coated (sq ft)	Residential Exterior Area Coated (sq ft)	Non-Residential Interior Area Coated (sq ft)	Non-Residential Exterior Area Coated (sq ft)	Parking Area Coated (sq ft)
386775	128,925	0.00	0.00	—

5.10.3. Landscape Equipment

Season	Unit	Value
Snow Days	day/yr	0.00
Summer Days	day/yr	180

5.11. Operational Energy Consumption

5.11.1. Unmitigated

Electricity (kWh/yr) and CO2 and CH4 and N2O and Natural Gas (kBTU/yr)

Land Use	Electricity (kWh/yr)	CO2	CH4	N2O	Natural Gas (kBTU/yr)
Apartments High Rise	1,414,668	204	0.0330	0.0040	0.00
Enclosed Parking with Elevator	29,531	204	0.0330	0.0040	0.00

5.12. Operational Water and Wastewater Consumption

5.12.1. Unmitigated

Land Use	Indoor Water (gal/year)	Outdoor Water (gal/year)
Apartments High Rise	8,522,604	6,943
Enclosed Parking with Elevator	0.00	0.00

5.13. Operational Waste Generation

5.13.1. Unmitigated

Land Use	Waste (ton/year)	Cogeneration (kWh/year)
Apartments High Rise	178	—
Enclosed Parking with Elevator	0.00	—

5.14. Operational Refrigeration and Air Conditioning Equipment

5.14.1. Unmitigated

Land Use Type	Equipment Type	Refrigerant	GWP	Quantity (kg)	Operations Leak Rate	Service Leak Rate	Times Serviced
Apartments High Rise	Average room A/C & Other residential A/C and heat pumps	R-410A	2,088	< 0.005	2.50	2.50	10.0
Apartments High Rise	Household refrigerators and/or freezers	R-134a	1,430	0.12	0.60	0.00	1.00

5.16. Stationary Sources

5.16.1. Emergency Generators and Fire Pumps

Equipment Type	Fuel Type	Number per Day	Hours per Day	Hours per Year	Horsepower	Load Factor
Emergency Generator	Diesel	1.00	2.00	50.0	300	0.73

5.16.2. Process Boilers

Equipment Type	Fuel Type	Number	Boiler Rating (MMBtu/hr)	Daily Heat Input (MMBtu/day)	Annual Heat Input (MMBtu/yr)

5.17. User Defined

Equipment Type	Fuel Type

8. User Changes to Default Data

Screen	Justification
Characteristics: Utility Information	Utility Provider for Berkeley

Land Use	Site Plans for Most Intensive Proposed Use (Apartment Building) 2nd floor ground level parking 8 ksf total bldg area = 191 ksf
Construction: Construction Phases	Applicant Provided Schedule
Construction: Off-Road Equipment	Schedule and Equipment - Defaults and Applicant Provided
Operations: Energy Use	Calculational Method is from Measure E-15 of the CAPCOA Handbook for Analyzing Greenhouse Gas Emission Reductions, Assessing Climate Vulnerabilities, and Advancing Health and Equity. Additional electricity added to replace NG end uses for All-Electric Design
Operations: Vehicle Data	ITE Land Use 222 - Multifamily High Rise (>10 floors), Close to Transit
Operations: Hearths	No natural gas fireplaces or wood stoves
Operations: Generators + Pumps EF	PM10E and PM2.5 Emission factors adjusted to account for Level 3 VDECs (85% control of 0.15 g/bhp-hr EF). Tier 4 generator, if installed, would have lower emissions.
Construction: Dust From Material Movement	Applicant Provided
Construction: Architectural Coatings	Surface Area for Painting = 2.7 times the building square footage for residential land uses. 191,000 x 2.7 = 515,700 sqft 75% for interior surfaces = 386,775 sq ft 25% for exterior shell = 128,925 sq ft

2029 University Avenue Project
Demolition Debris Calculations

Description	Area [1] (square feet)	height/depth (ft)	Volume (ft3)	Demolition Waste Fraction	Demolition Volume[1] (ft^3)	Demolition Waste Density (tons/cy)	Demolition Weight (tons)
Building	13,032	10	130,320	0.25	32,580	0.50	603
Pavement	7,320	0.5	3,660	1	3,660	2.025	275
						Totals	**878**

Notes:

1 cubic yard of asphalt = 2.025 tons or 4050 lbs.

[1] Source: FCS, 2024. Applicant Provided Information, FCS Request For Information (RFI) - 2029 University Avenue Project, Received December 12.

2029 University Avenue Project
All-Electric Measure Electricity Adjustment to Replace NG Usage

CEC Electricity Demand Forecast Zone (EDFZ) **1**

			Electric End Use per Unit (DU or KSF)				Additional Energy for Replaced End Uses			Caleemod DEFAULT Electricity Usage kWhr/yr			ALL Electric Project REVISED Electicity KWhr-Year		
Building Type / LandUse	Amount	Units	Water Heater	Primary Heat	Cooking	Dryer	TOTAL per Unit) kWhr/yr	(per Unit) Title 24 kWhr/yr	(per Unit) Non-Title 24 kWhr/yr	Total CalEEMod Value kWhr/yr	Subject to Title 24	Not Subject to Title 24	Total CalEEMod Value kWhr/yr	Subject to Title 24	Not Subject to Title 24
Apartments High Rise	240	Dwelling Units	1146	757	246	334	2,483	1,903	580	818,748	201,107	617,641	1,414,668	657,827	756,841
Enclosed Parking with Elevator	29.000	Spaces	0	0	0	0	0		0	107,052	101,542		101,542	101,542	0
													0		
													0		
													0		
													0		
													0		

Calculational Method is from Measure E-15 of the CAPCOA Handbook for Analyzing Greenhouse Gas Emission Reductions, Assessing Climate Vulnerabilities, and Advancing Health and Equity
Emission Factors are From Data Tables E=15.2 from Appendix C of the Handbook

References:

CAPCOA, 2021. Handbook for Analyzing Greenhouse Gas Emission Reductions, Assessing Climate Vulnerabilities, and Advancing Health and Equity. Available at: Available at: https://www.airquality.org/ClimateChange/Documents/Final%20Handbook_AB434.pdf.

CAPCOA. 2021. Appendix C : Emission Factors and Data Tables from Handbook for Analyzing Greenhouse Gas Emission Reductions, Assessing Climate Vulnerabilities, and Advancing Health and Equity.. Available at: https://www.caleemod.com/documents/handbook/appendices/appendix_c.pdf

r Avenue Project
neters for Construction HRA
ate Matter Emission Sources

Modeled Source	Location Description	AERMOD Source Type	Size		Initial Source Release Parameters (m) Release Height	Initial Lateral Dimension	Initial Vertical Dimension	Emissions[4] (lb/hr)	AERMOD Source Emission Rate	
Site - Off-Road Equipment Diesel Exhaust[1]	Project Site - Construction Area	Area	1112	m2	5	—	1.4	0.0023	2.6E-07	g/m2-sec
Roadway 1 - On-Road Diesel Exhaust[2,3]	Truck Route - University Avenue	Line-Volume	638.5	meters	3.40	11.16	3.16	3.4E-05	4.2E-06	g/s

1 Construction exhaust modeled as an area source. Release parameters for construction equipment DPM exhaust modeling from SCAQMD (2008) for gaseous exhaust from construction equipment.

2 Emissions for On-Road Mobile Sources (Vendor and Haul Diesel Exhaust) modeled only for roadways within 1,000 feet of the site within the modeling domain.

3 Parameters calculated as per US EPA Haul Road Workgroup Final Report released on March 2, 2012 which suggests the use of Adjacent Volume Sources to represent the haul road.

4 Emissions from CalEEModeling for Construction modeled during construction hours as included in Attachment A. See Note 2 above regarding roadway emission portion modeled.

Variable Emission Factors: ALL Sources

Monday - Friday						
1-6	0	0	0	0	0	0
7-12	0	0	1	1	1	1
13-18	0	1	1	1	1	0
19-24	0	0	0	0	0	0
Saturday						
1-6	0	0	0	0	0	0
7-12	0	0	0	0	0	0
13-18	0	0	0	0	0	0
19-24	0	0	0	0	0	0
Sunday						
1-6	0	0	0	0	0	0
7-12	0	0	0	0	0	0
13-18	0	0	0	0	0	0
19-24	0	0	0	0	0	0

2029 University Avenue Project
Modeling Parameters for Construction HRA
Fine Particulate Matter (PM2.5) Emission Sources

Source ID	Modeled Source	Location Description	AERMOD Source Type	Size		Initial Source Release Parameters (m) Release Height	Initial Lateral Dimension	Initial Vertical Dimension	Emissions[4] (lb/hr)	AERMOD Source Emission Rate	
SITE_PM25	Site - Off-Road Equipment PM2.5[1]	Project Site - Construction Area	Area	1112	m2	5	—	1.4	0.0077	8.8E-07	g/m2-sec
ROAD1_PM25	Roadway 1 -PM2.5 [2,3]	Truck Route - University Avenue	Line-Volume	638.5	meters	3.40	11.16	3.16	1.0E-03	1.3E-04	g/s

1 Construction exhaust modeled as an area source. Release parameters for construction equipment DPM exhaust modeling from SCAQMD (2008) for gaseous exhaust from construction equipment.

2 Emissions for On-Road Mobile Sources (Vendor and Haul Diesel Exhaust) modeled only for roadways within 1,000 feet of the site within the modeling domain.

3 Parameters calculated as per US EPA Haul Road Workgroup Final Report released on March 2, 2012 which suggests the use of Adjacent Volume Sources to represent the haul road.

4 Emissions from CalEEModeling for Construction modeled during construction hours as included in Attachment A. See Note 2 above regarding roadway emission portion modeled.

5 Construction exhaust modeled as an area source. Modeled as per BAAQMD 2022 CEQA Guidelines which permits PM2.5 Dust to be modeled along with PM2.5Exhaust.

Variable Emission Factors: ALL Sources

Monday - Friday						
1-6	0	0	0	0	0	0
7-12	0	0	1	1	1	1
13-18	0	1	1	1	1	0
19-24	0	0	0	0	0	0
Saturday						
1-6	0	0	0	0	0	0
7-12	0	0	0	0	0	0
13-18	0	0	0	0	0	0
19-24	0	0	0	0	0	0
Sunday						
1-6	0	0	0	0	0	0
7-12	0	0	0	0	0	0
13-18	0	0	0	0	0	0
19-24	0	0	0	0	0	0

2029 University Avenue Project
Health Risk Assessment Inputs
DPM Emissions for AERMOD Inputs

Net Work Days	525
Net Construction Years	2.00
Total Working Hours	4,200

Construction Year	On-site Construction Activity	On-site PM10E (lbs)	Off-Site PM10E (lbs)	Off-Site PM10E(lbs)		
				Worker	Vendor	Haul
2026	Demolition	1.87	0.29	-	-	0.29
2026	Site Preparation & Grading	0.29	0.00	-	-	-
2026	Earthwork & Foundations	3.90	0.90	-	-	0.90
2026	Superstructure	0.38	0.88		0.88	-
2027	Superstructure	0.70	1.61	-	1.61	-
2027	Core + Interior Coating	1.71	0.00	-	-	-
2028	Core + Interior Coating	0.43	0.00	-	-	-
2027	Exterior Coating	0.18	0.00	-	-	-
2028	Exterior Coating	0.13	0.00		-	-
Total PM Exhaust (On-site)		**9.60**	**3.68**	-	2.48	1.194

Note: PM10E = PM10 Exhaust which is a surrogate for Diesel Exhaust, particulate matter

CalEEMod Distance (miles)	11.7	8.4	20
Total Roadways Included within 1,000 ft	0.40	0.40	0.40
Roadway Emissions included	3%	5%	2%

	On-site Construction	Offsite Roadway	Off-Site Diesel PM10E (lbs) within 1,000 ft Roadways		
			Worker	Vendor	Haul
Modeled Emissions (lbs)	**9.60**	**0.141**	-	0.12	0.02
Hourly Emissions (lb/hr)	0.0023	0.00003	0.00E+00	2.79E-05	5.64E-06

2029 University Avenue Project
Health Risk Assessment Inputs
Fine Particulate Matter (PM2.5) Emissions for AERMOD Inputs

Net Work Days	260
Net Construction Years	1.00
Total Working Hours	2,080

Construction Year	On-site Construction Activity	On-site PM2.5T (lbs)	Off-Site PM2.5T (lbs)	Off-Site PM2.5T(lbs)		
				Worker	Vendor	Haul
2026	Demolition	3.72	2.42	1.13	-	1.29
2026	Site Preparation & Grading	7.08	0.14	0.14	-	-
2026	Earthwork & Foundations	4.72	7.38	3.38	-	4.00
2026	Superstructure	0.38	34.47	29.08	5.39	-
2027*	Superstructure	0.18	16.39	13.83	2.56	-
Total PM Exhaust (On-site)		**16.08**	**60.81**	47.56	7.95	5.289

Note: PM2.5T includes PM2.5 exhaust, brake wear, tire wear and fugitive dust.

Note: Max Year is March 2026-March 2027 and includes 26% of Emissions from Superstructure Construction in 2027.

CalEEMod Distance (miles)	11.7	8.4	20
Roadways Included within 1,000 ft	0.40	0.40	0.40
Roadway Emissions included	3%	5%	2%

	On-site Construction PM2.5T	Offsite Roadway PM2.5T	Off-Site Diesel PM2.5T (lbs) within 1,000 ft Roadways		
			Worker	Vendor	Haul
Modeled Emissions (lbs)	**16.08**	**2.093**	1.61	0.38	0.10
Hourly Emissions (lb/hr)	0.0077	0.00101	7.75E-04	1.81E-04	5.04E-05

Source	**percentage**	**Model Inputs**	
Site Emissions	100%	7.73E-03	lb/hr
Roadway 1 Emissions	100%	1.01E-03	lb/hr

PROJECT TITLE:

2909 University Avenue Project Construction Health Risk Assessment

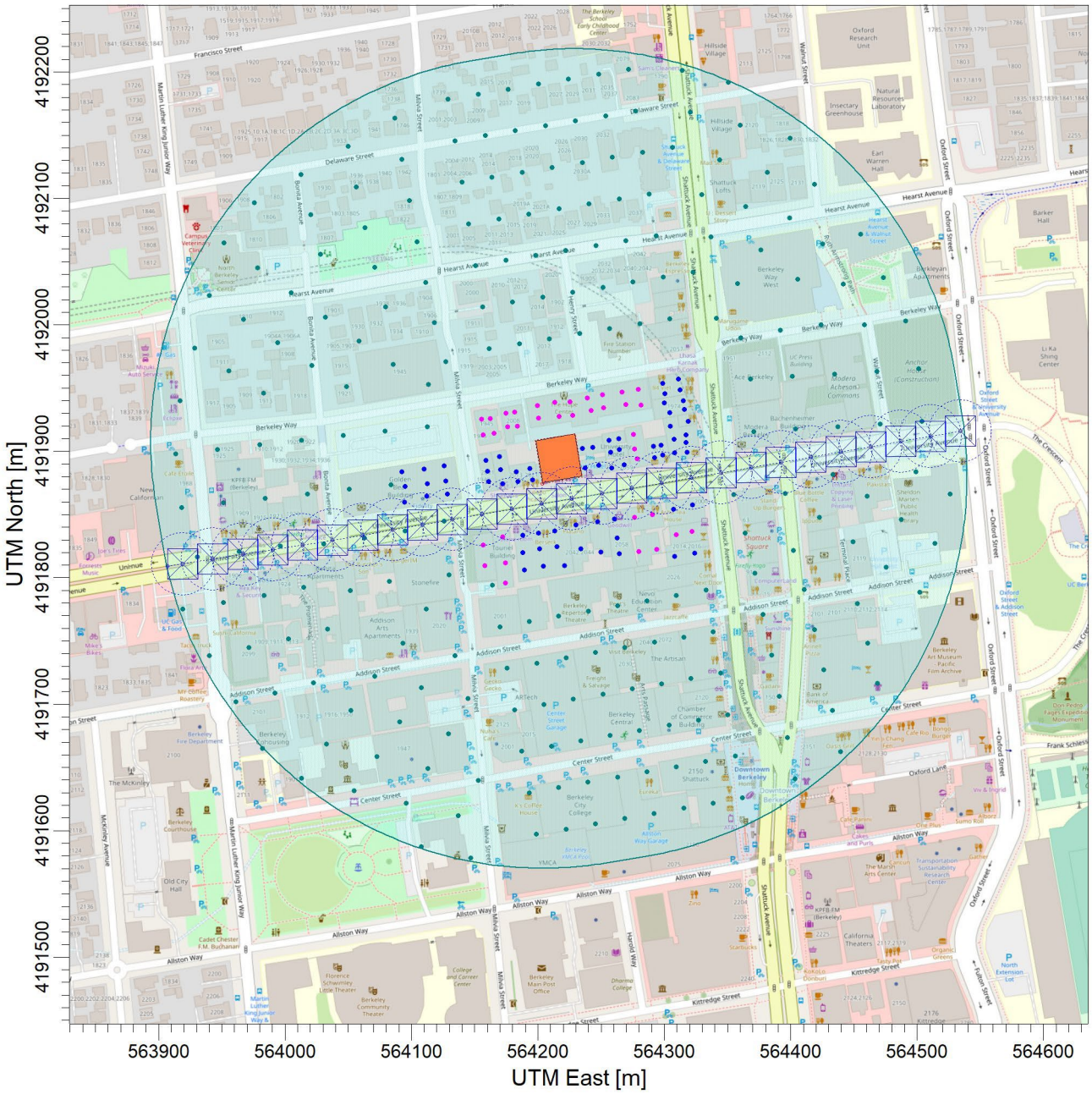

Source Legend:

Site Boundary -----

Site

Roads

Receptor Legend:

Residential

Commercial

Discrete

Sources / Receptors :

4 / 353

SCALE: 1:5,066

0 0.1 km

FCS An ADEC Innovation

WIND ROSE PLOT:
Oakland International Airport - KOAK
Wind Direction during Construction Hours

DISPLAY:
Wind Speed
Direction (blowing from)

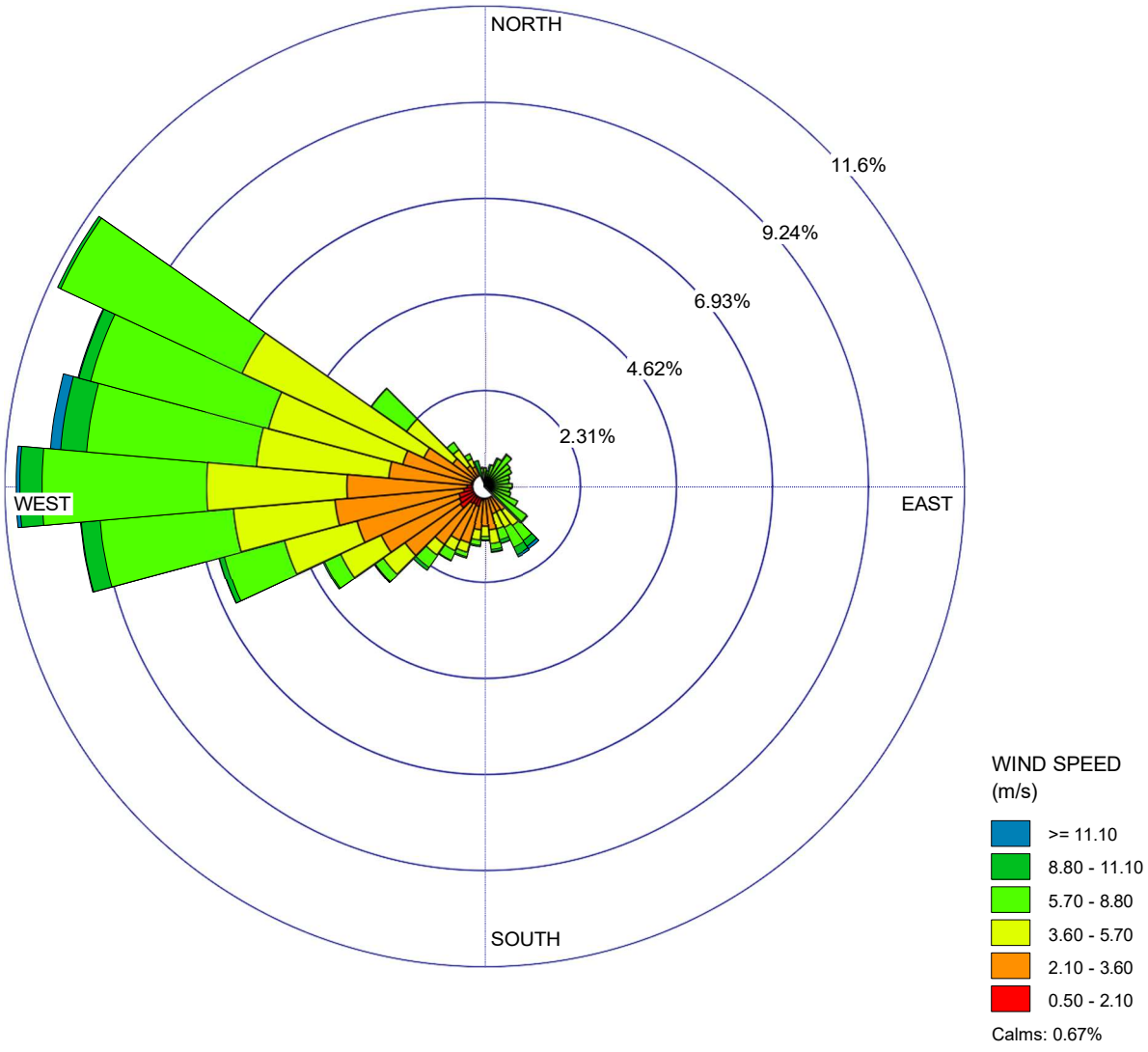

COMMENTS:

Wind Rose is generated just for the hours with emissions when construction would occur or from 8 AM – 5 PM. This corresponds to the modeling hours in AERMOD.

DATA PERIOD:

Start Date: 1/1/2013 - 08:00
End Date: 12/31/2017 - 17:00

CALM WINDS:

0.67%

AVG. WIND SPEED:

4.55 m/s

How to Read a Wind Rose Diagram

The wind rose above shows the general wind direction and speed for the meteorological data set used in the AERMOD modeling for the project.'

The circular format of the wind rose shows the direction the winds blew from and the length of each "spoke" around the circle shows how often the wind blew from that direction.

PROJECT TITLE:

2909 University Avenue Project
Construction Health Risk Assessment

PROJECT LEGEND:

Site Boundary -----
Site

RECEPTOR LEGEND:

Residential
Commercial
Discrete

SENSITIVE RECEPTOR LEGEND:

MEIR = Maximally Exposed Individual Resident

MEIW = Maximally Exposed Individual Worker

SCALE: 1:1,624

0 0.05 km

FCS
An ADEC Innovation

AERMOD View - Lakes Environmental Software

Control Pathway

AERMOD

Dispersion Options

Titles

2909 University Avenue Project
Construction Health Risk Assessment

Dispersion Options

☑ Regulatory Default ☐ Non-Default Options

Dispersion Coefficient

Urban

Population:
Name (Optional):
Roughness Length:

Output Type

☑ Concentration
☐ Total Deposition (Dry & Wet)
☐ Dry Deposition
☐ Wet Deposition

Plume Depletion

☐ Dry Removal
☐ Wet Removal

Output Warnings

☐ No Output Warnings
☐ Non-fatal Warnings for Non-sequential Met Data

Pollutant / Averaging Time / Terrain Options

Pollutant Type

PM10

Averaging Time Options

Hours ☐ 1 ☐ 2 ☐ 3 ☐ 4 ☐ 6 ☐ 8 ☐ 12 ☐ 24

☐ Month ☑ Period ☐ Annual

Exponential Decay

Half-life of 4 hrs will be used

Terrain Height Options

☐ Flat ☑ Elevated

SO: Meters
RE: Meters
TG: Meters

Flagpole Receptors

☐ Yes ☑ No

Default Height = 0.00 m

Control Pathway

AERMOD

Optional Files

Re-Start File	Init File	Multi-Year Analyses	Event Input File	Error Listing File
☐	☐	☐	☐	■

Detailed Error Listing File

Filename: ConHRA.err

Source Pathway - Source Inputs

AERMOD

Area Sources

Source Type	Source ID	X Coordinate [m]	Y Coordinate [m]	Base Elevation (Optional)	Release Height [m]	Emission Rate [g/ (s-m^2)]	Length of X Side [m]	Length of Y Side [m]	Orientation Angle from North [deg]	Initial Vertical Dim. [m]
AREA	SITE_DPM	564203.59	4191874.54	56.56	5.00	2.59E-7	32.00	34.75	-9.40	1.40
AREA	SITE_PM25	564203.59	4191874.54	56.56	5.00	8.76E-7	32.00	34.75	-9.40	1.40

Line Volume Sources

Source Type: LINE VOLUME
Source: ROAD1_DPM (Haul Road_DPM)

Length of Side [m]	Emission Rate [g/ s]	Building Height [m]	X Coordinate for Points [m]	Y Coordinate for points [m]	Base Elevation [m]	Release Height [m]
24.00	4.23E-6	Surface-Based	563907.24	4191809.15	50.39	3.40
			564041.80	4191830.42	53.79	3.40
			564536.60	4191916.43	62.85	3.40

Source Type: LINE VOLUME
Source: ROAD1_PM25 (Haul Road_DPM)

Length of Side [m]	Emission Rate [g/ s]	Building Height [m]	X Coordinate for Points [m]	Y Coordinate for points [m]	Base Elevation [m]	Release Height [m]
24.00	0.00013	Surface-Based	563907.24	4191809.15	50.39	3.40
			564041.80	4191830.42	53.79	3.40
			564536.60	4191916.43	62.85	3.40

Source Pathway - Source Inputs

AERMOD

Volume Sources Generated from Line Sources

Line Source ID	Volume Source ID	X Coordinate [m]	Y Coordinate [m]	Base Elevation [m]	Release Height [m[	Emission Rate [g/s]	Length of Side [m]	Building Height [m]	Initial Lateral Dimencion [m]	Initial Vertical Dimencion [m]
ROAD1_DPM	L0000109	563919.09	4191811.02	50.58	3.40	1.57E-7	24.00	Surface-Based	11.16	3.16
	L0000110	563942.80	4191814.77	51.04	3.40	1.57E-7	24.00	Surface-Based	11.16	3.16
	L0000111	563966.50	4191818.52	51.56	3.40	1.57E-7	24.00	Surface-Based	11.16	3.16
	L0000112	563990.21	4191822.26	52.27	3.40	1.57E-7	24.00	Surface-Based	11.16	3.16
	L0000113	564013.91	4191826.01	53.00	3.40	1.57E-7	24.00	Surface-Based	11.16	3.16
	L0000114	564037.62	4191829.76	53.68	3.40	1.57E-7	24.00	Surface-Based	11.16	3.16
	L0000115	564061.28	4191833.80	54.09	3.40	1.57E-7	24.00	Surface-Based	11.16	3.16
	L0000116	564084.92	4191837.91	54.49	3.40	1.57E-7	24.00	Surface-Based	11.16	3.16
	L0000117	564108.57	4191842.02	54.90	3.40	1.57E-7	24.00	Surface-Based	11.16	3.16
	L0000118	564132.21	4191846.13	55.24	3.40	1.57E-7	24.00	Surface-Based	11.16	3.16
	L0000119	564155.86	4191850.24	55.63	3.40	1.57E-7	24.00	Surface-Based	11.16	3.16
	L0000120	564179.50	4191854.35	56.00	3.40	1.57E-7	24.00	Surface-Based	11.16	3.16
	L0000121	564203.15	4191858.47	56.38	3.40	1.57E-7	24.00	Surface-Based	11.16	3.16
	L0000122	564226.79	4191862.58	56.82	3.40	1.57E-7	24.00	Surface-Based	11.16	3.16
	L0000123	564250.44	4191866.69	57.17	3.40	1.57E-7	24.00	Surface-Based	11.16	3.16
	L0000124	564274.08	4191870.80	57.57	3.40	1.57E-7	24.00	Surface-Based	11.16	3.16
	L0000125	564297.73	4191874.91	57.95	3.40	1.57E-7	24.00	Surface-Based	11.16	3.16
	L0000126	564321.37	4191879.02	58.31	3.40	1.57E-7	24.00	Surface-Based	11.16	3.16
	L0000127	564345.02	4191883.13	58.83	3.40	1.57E-7	24.00	Surface-Based	11.16	3.16
	L0000128	564368.67	4191887.24	59.21	3.40	1.57E-7	24.00	Surface-Based	11.16	3.16
	L0000129	564392.31	4191891.35	59.50	3.40	1.57E-7	24.00	Surface-Based	11.16	3.16
	L0000130	564415.96	4191895.46	59.95	3.40	1.57E-7	24.00	Surface-Based	11.16	3.16
	L0000131	564439.60	4191899.57	60.25	3.40	1.57E-7	24.00	Surface-Based	11.16	3.16
	L0000132	564463.25	4191903.68	60.68	3.40	1.57E-7	24.00	Surface-Based	11.16	3.16

Source Pathway - Source Inputs

AERMOD

Line Source ID	Volume Source ID	X Coordinate [m]	Y Coordinate [m]	Base Elevation [m]	Release Height [m[	Emission Rate [g/s]	Length of Side [m]	Building Height [m]	Initial Lateral Dimencion [m]	Initial Vertical Dimencion [m]
ROAD1_DPM	L0000133	564486.89	4191907.79	61.11	3.40	1.57E-7	24.00	Surface-Based	11.16	3.16
	L0000134	564510.54	4191911.90	61.76	3.40	1.57E-7	24.00	Surface-Based	11.16	3.16
	L0000135	564534.18	4191916.01	62.86	3.40	1.57E-7	24.00	Surface-Based	11.16	3.16

Line Source ID	Volume Source ID	X Coordinate [m]	Y Coordinate [m]	Base Elevation [m]	Release Height [m[	Emission Rate [g/s]	Length of Side [m]	Building Height [m]	Initial Lateral Dimencion [m]	Initial Vertical Dimencion [m]
ROAD1_PM25	L0000136	563919.09	4191811.02	50.58	3.40	4.71E-6	24.00	Surface-Based	11.16	3.16
	L0000137	563942.80	4191814.77	51.04	3.40	4.71E-6	24.00	Surface-Based	11.16	3.16
	L0000138	563966.50	4191818.52	51.56	3.40	4.71E-6	24.00	Surface-Based	11.16	3.16
	L0000139	563990.21	4191822.26	52.27	3.40	4.71E-6	24.00	Surface-Based	11.16	3.16
	L0000140	564013.91	4191826.01	53.00	3.40	4.71E-6	24.00	Surface-Based	11.16	3.16
	L0000141	564037.62	4191829.76	53.68	3.40	4.71E-6	24.00	Surface-Based	11.16	3.16
	L0000142	564061.28	4191833.80	54.09	3.40	4.71E-6	24.00	Surface-Based	11.16	3.16
	L0000143	564084.92	4191837.91	54.49	3.40	4.71E-6	24.00	Surface-Based	11.16	3.16
	L0000144	564108.57	4191842.02	54.90	3.40	4.71E-6	24.00	Surface-Based	11.16	3.16
	L0000145	564132.21	4191846.13	55.24	3.40	4.71E-6	24.00	Surface-Based	11.16	3.16
	L0000146	564155.86	4191850.24	55.63	3.40	4.71E-6	24.00	Surface-Based	11.16	3.16
	L0000147	564179.50	4191854.35	56.00	3.40	4.71E-6	24.00	Surface-Based	11.16	3.16
	L0000148	564203.15	4191858.47	56.38	3.40	4.71E-6	24.00	Surface-Based	11.16	3.16
	L0000149	564226.79	4191862.58	56.82	3.40	4.71E-6	24.00	Surface-Based	11.16	3.16
	L0000150	564250.44	4191866.69	57.17	3.40	4.71E-6	24.00	Surface-Based	11.16	3.16
	L0000151	564274.08	4191870.80	57.57	3.40	4.71E-6	24.00	Surface-Based	11.16	3.16
	L0000152	564297.73	4191874.91	57.95	3.40	4.71E-6	24.00	Surface-Based	11.16	3.16
	L0000153	564321.37	4191879.02	58.31	3.40	4.71E-6	24.00	Surface-Based	11.16	3.16
	L0000154	564345.02	4191883.13	58.83	3.40	4.71E-6	24.00	Surface-Based	11.16	3.16
	L0000155	564368.67	4191887.24	59.21	3.40	4.71E-6	24.00	Surface-Based	11.16	3.16

Source Pathway - Source Inputs

AERMOD

Line Source ID	Volume Source ID	X Coordinate [m]	Y Coordinate [m]	Base Elevation [m]	Release Height [m[	Emission Rate [g/s]	Length of Side [m]	Building Height [m]	Initial Lateral Dimencion [m]	Initial Vertical Dimencion [m]
ROAD1_PM25	L0000156	564392.31	4191891.35	59.50	3.40	4.71E-6	24.00	Surface-Based	11.16	3.16
	L0000157	564415.96	4191895.46	59.95	3.40	4.71E-6	24.00	Surface-Based	11.16	3.16
	L0000158	564439.60	4191899.57	60.25	3.40	4.71E-6	24.00	Surface-Based	11.16	3.16
	L0000159	564463.25	4191903.68	60.68	3.40	4.71E-6	24.00	Surface-Based	11.16	3.16
	L0000160	564486.89	4191907.79	61.11	3.40	4.71E-6	24.00	Surface-Based	11.16	3.16
	L0000161	564510.54	4191911.90	61.76	3.40	4.71E-6	24.00	Surface-Based	11.16	3.16
	L0000162	564534.18	4191916.01	62.86	3.40	4.71E-6	24.00	Surface-Based	11.16	3.16

Source Pathway

AERMOD

Building Downwash Information

Option not in use

Emission Rate Units for Output

For Concentration

Unit Factor:	1E6
Emission Unit Label:	GRAMS/SEC
Concentration Unit Label:	MICROGRAMS/M**3

Source Groups

Source Group ID: **PM25**	List of Sources in Group (Source Range or Single Sources)
	SITE_PM25
	ROAD1_PM25

Source Group ID: **DPM**	List of Sources in Group (Source Range or Single Sources)
	SITE_DPM
	ROAD1_DPM

Variable Emissions

Source Pathway

AERMOD

Hour-of-Day / Day-of-Week Emission Rate Variation

Scenario: Scenario 1

Source ID:	**SITE_DPM**						
Weekdays							
Hour of Day	1 - 6	0.00	0.00	0.00	0.00	0.00	0.00
	7 - 12	0.00	0.00	1.00	1.00	1.00	1.00
	13 - 18	0.00	1.00	1.00	1.00	1.00	0.00
	19 - 24	0.00	0.00	0.00	0.00	0.00	0.00
Saturday							
Hour of Day	1 - 6	0.00	0.00	0.00	0.00	0.00	0.00
	7 - 12	0.00	0.00	0.00	0.00	0.00	0.00
	13 - 18	0.00	0.00	0.00	0.00	0.00	0.00
	19 - 24	0.00	0.00	0.00	0.00	0.00	0.00
Sunday							
Hour of Day	1 - 6	0.00	0.00	0.00	0.00	0.00	0.00
	7 - 12	0.00	0.00	0.00	0.00	0.00	0.00
	13 - 18	0.00	0.00	0.00	0.00	0.00	0.00
	19 - 24	0.00	0.00	0.00	0.00	0.00	0.00
Source ID:	**ROAD1_DPM**						
Weekdays							
Hour of Day	1 - 6	0.00	0.00	0.00	0.00	0.00	0.00
	7 - 12	0.00	0.00	1.00	1.00	1.00	1.00
	13 - 18	0.00	1.00	1.00	1.00	1.00	0.00
	19 - 24	0.00	0.00	0.00	0.00	0.00	0.00
Saturday							
Hour of Day	1 - 6	0.00	0.00	0.00	0.00	0.00	0.00
	7 - 12	0.00	0.00	0.00	0.00	0.00	0.00
	13 - 18	0.00	0.00	0.00	0.00	0.00	0.00
	19 - 24	0.00	0.00	0.00	0.00	0.00	0.00
Sunday							
Hour of Day	1 - 6	0.00	0.00	0.00	0.00	0.00	0.00
	7 - 12	0.00	0.00	0.00	0.00	0.00	0.00
	13 - 18	0.00	0.00	0.00	0.00	0.00	0.00
	19 - 24	0.00	0.00	0.00	0.00	0.00	0.00
Source ID:	**SITE_PM25**						
Weekdays							
Hour of Day	1 - 6	0.00	0.00	0.00	0.00	0.00	0.00
	7 - 12	0.00	0.00	1.00	1.00	1.00	1.00
	13 - 18	0.00	1.00	1.00	1.00	1.00	0.00
	19 - 24	0.00	0.00	0.00	0.00	0.00	0.00
Saturday							
Hour of Day	1 - 6	0.00	0.00	0.00	0.00	0.00	0.00
	7 - 12	0.00	0.00	0.00	0.00	0.00	0.00
	13 - 18	0.00	0.00	0.00	0.00	0.00	0.00
	19 - 24	0.00	0.00	0.00	0.00	0.00	0.00
Sunday							
Hour of Day	1 - 6	0.00	0.00	0.00	0.00	0.00	0.00
	7 - 12	0.00	0.00	0.00	0.00	0.00	0.00
	13 - 18	0.00	0.00	0.00	0.00	0.00	0.00
	19 - 24	0.00	0.00	0.00	0.00	0.00	0.00
Source ID:	**ROAD1_PM25**						
Weekdays							
Hour of Day	1 - 6	0.00	0.00	0.00	0.00	0.00	0.00
	7 - 12	0.00	0.00	1.00	1.00	1.00	1.00
	13 - 18	0.00	1.00	1.00	1.00	1.00	0.00

Source Pathway

AERMOD

Scenario: Scenario 1

Source ID: ROAD1_PM25

		19 - 24	0.00	0.00	0.00	0.00	0.00	0.00
Saturday								
	Hour	1 - 6	0.00	0.00	0.00	0.00	0.00	0.00
	of	7 - 12	0.00	0.00	0.00	0.00	0.00	0.00
	Day	13 - 18	0.00	0.00	0.00	0.00	0.00	0.00
		19 - 24	0.00	0.00	0.00	0.00	0.00	0.00
Sunday								
	Hour	1 - 6	0.00	0.00	0.00	0.00	0.00	0.00
	of	7 - 12	0.00	0.00	0.00	0.00	0.00	0.00
	Day	13 - 18	0.00	0.00	0.00	0.00	0.00	0.00
		19 - 24	0.00	0.00	0.00	0.00	0.00	0.00

Receptor Pathway

AERMOD

Receptor Networks

Note: Terrain Elavations and Flagpole Heights for Network Grids are in Page RE2 - 1 (If applicable)
Generated Discrete Receptors for Multi-Tier (Risk) Grid and Receptor Locations for Fenceline Grid are in Page RE3 - 1 (If applicable)

Discrete Receptors

Discrete Cartesian Receptors

Record Number	X-Coordinate [m]	Y-Coordinate [m]	Group Name (Optional)	Terrain Elevations	Flagpole Heights [m] (Optional)
1	564187.98	4191833.63	NON-RES	55.06	
2	564200.31	4191835.45	NON-RES	55.02	
3	564213.32	4191837.05	NON-RES	55.70	
4	564187.98	4191819.93	NON-RES	54.50	
5	564201.22	4191822.90	NON-RES	54.43	
6	564215.15	4191824.72	NON-RES	55.09	
7	564189.35	4191806.23	NON-RES	54.03	
8	564204.42	4191809.20	NON-RES	54.24	
9	564220.86	4191809.66	NON-RES	54.76	
10	564229.99	4191841.62	NON-RES	56.43	
11	564233.87	4191823.13	NON-RES	55.76	
12	564247.34	4191844.36	NON-RES	56.67	
13	564249.62	4191820.39	NON-RES	55.77	
14	564260.58	4191846.64	NON-RES	56.98	
15	564262.64	4191831.35	NON-RES	56.60	
16	564264.23	4191819.02	NON-RES	56.11	
17	564276.33	4191848.01	RES	57.39	
18	564290.49	4191849.84	RES	57.66	
19	564279.76	4191820.84	RES	56.84	
20	564293.91	4191822.67	RES	57.60	
21	564307.38	4191854.18	NON-RES	57.92	
22	564322.45	4191857.83	NON-RES	58.15	
23	564309.44	4191834.31	RES	57.86	
24	564321.76	4191836.60	RES	57.94	
25	564308.29	4191816.73	NON-RES	57.63	
26	564324.05	4191819.47	NON-RES	57.74	
27	564172.23	4191832.49	RES	55.37	
28	564174.28	4191811.71	RES	54.52	
29	564174.28	4191795.73	RES	53.99	
30	564156.70	4191825.87	RES	55.06	

Receptor Pathway

31	564157.85	4191809.66	RES	54.55
32	564125.66	4191888.42	NON-RES	55.62
33	564127.03	4191876.78	NON-RES	55.58
34	564128.17	4191866.27	NON-RES	55.46
35	564109.90	4191885.91	NON-RES	55.49
36	564112.64	4191874.27	NON-RES	55.38
37	564112.19	4191864.45	NON-RES	55.23
38	564092.32	4191883.85	NON-RES	55.27
39	564094.84	4191872.21	NON-RES	55.18
40	564094.61	4191859.88	NON-RES	55.00
41	564360.60	4191989.93	FENCEGRD	61.04
42	564341.26	4192005.36	FENCEGRD	61.43
43	564368.12	4191957.14	FENCEGRD	60.34
44	564370.67	4191915.59	FENCEGRD	59.62
45	564391.79	4191995.97	FENCEGRD	61.75
46	564357.67	4192032.56	FENCEGRD	62.04
47	564401.39	4191959.18	FENCEGRD	60.15
48	564403.94	4191917.62	FENCEGRD	60.06
49	564424.02	4192000.01	FENCEGRD	62.48
50	564405.29	4192036.05	FENCEGRD	63.37
51	564376.26	4192059.19	FENCEGRD	63.90
52	564336.95	4192069.43	FENCEGRD	63.12
53	564434.67	4191961.22	FENCEGRD	61.24
54	564437.21	4191919.66	FENCEGRD	60.50
55	564458.34	4192000.05	FENCEGRD	63.17
56	564441.68	4192032.08	FENCEGRD	63.64
57	564425.02	4192064.12	FENCEGRD	64.71
58	564399.23	4192084.69	FENCEGRD	65.20
59	564364.28	4192093.79	FENCEGRD	64.68
60	564329.34	4192102.88	FENCEGRD	63.92
61	564467.94	4191963.25	FENCEGRD	62.19
62	564470.48	4191921.70	FENCEGRD	60.96
63	564491.01	4192003.23	FENCEGRD	64.16
64	564473.17	4192037.55	FENCEGRD	65.39
65	564455.32	4192071.88	FENCEGRD	65.60
66	564418.76	4192111.08	FENCEGRD	66.15
67	564381.32	4192120.82	FENCEGRD	66.01
68	564343.88	4192130.57	FENCEGRD	64.77

Receptor Pathway

AERMOD

69	564501.21	4191965.29	FENCEGRD	62.99
70	564503.75	4191923.74	FENCEGRD	61.73
71	564399.29	4192147.62	FENCEGRD	67.67
72	564359.98	4192157.86	FENCEGRD	66.69
73	564320.67	4192168.09	FENCEGRD	65.46
74	564350.62	4192191.77	FENCEGRD	66.86
75	564313.94	4192201.32	FENCEGRD	66.18
76	564354.67	4191866.04	FENCEGRD	58.51
77	564363.87	4191835.25	FENCEGRD	58.23
78	564395.76	4191866.62	FENCEGRD	59.12
79	564164.04	4191794.17	FENCEGRD	53.98
80	564371.37	4191803.45	FENCEGRD	57.93
81	564401.94	4191821.74	FENCEGRD	58.64
82	564422.54	4191847.89	FENCEGRD	59.19
83	564433.17	4191881.88	FENCEGRD	59.94
84	564332.81	4191790.18	FENCEGRD	56.83
85	564309.53	4191786.06	FENCEGRD	56.10
86	564286.25	4191781.94	FENCEGRD	55.39
87	564262.97	4191777.82	FENCEGRD	54.59
88	564239.69	4191773.71	FENCEGRD	54.03
89	564216.41	4191769.59	FENCEGRD	53.70
90	564193.13	4191765.47	FENCEGRD	53.27
91	564169.85	4191761.35	FENCEGRD	53.24
92	564378.20	4191771.23	FENCEGRD	57.77
93	564410.80	4191790.75	FENCEGRD	58.35
94	564449.08	4191828.39	FENCEGRD	59.80
95	564460.41	4191864.66	FENCEGRD	60.35
96	564338.62	4191757.36	FENCEGRD	56.62
97	564315.34	4191753.24	FENCEGRD	55.61
98	564292.06	4191749.12	FENCEGRD	54.93
99	564268.78	4191745.00	FENCEGRD	54.43
100	564245.50	4191740.88	FENCEGRD	53.98
101	564222.22	4191736.76	FENCEGRD	53.64
102	564198.94	4191732.64	FENCEGRD	53.36
103	564175.66	4191728.53	FENCEGRD	52.85
104	564384.69	4191738.82	FENCEGRD	57.81
105	564418.65	4191759.14	FENCEGRD	58.34
106	564452.61	4191779.47	FENCEGRD	60.29

Receptor Pathway

107	564475.50	4191808.52	FENCEGRD	61.23
108	564487.31	4191846.29	FENCEGRD	60.39
109	564499.12	4191884.07	FENCEGRD	60.12
110	564344.43	4191724.53	FENCEGRD	56.56
111	564321.15	4191720.41	FENCEGRD	55.54
112	564297.87	4191716.30	FENCEGRD	54.87
113	564274.59	4191712.18	FENCEGRD	54.34
114	564251.31	4191708.06	FENCEGRD	53.82
115	564228.03	4191703.94	FENCEGRD	53.56
116	564204.75	4191699.82	FENCEGRD	53.54
117	564181.47	4191695.70	FENCEGRD	52.60
118	564390.98	4191706.28	FENCEGRD	57.67
119	564425.91	4191727.19	FENCEGRD	58.19
120	564460.84	4191748.10	FENCEGRD	60.25
121	564501.85	4191788.43	FENCEGRD	62.20
122	564514.00	4191827.29	FENCEGRD	59.82
123	564526.15	4191866.14	FENCEGRD	62.88
124	564350.23	4191691.71	FENCEGRD	56.66
125	564326.95	4191687.59	FENCEGRD	55.86
126	564303.67	4191683.47	FENCEGRD	54.96
127	564280.39	4191679.35	FENCEGRD	54.27
128	564257.11	4191675.23	FENCEGRD	53.68
129	564233.83	4191671.12	FENCEGRD	53.24
130	564210.55	4191667.00	FENCEGRD	52.84
131	564187.27	4191662.88	FENCEGRD	52.25
132	564397.15	4191673.68	FENCEGRD	57.57
133	564432.81	4191695.02	FENCEGRD	58.06
134	564468.47	4191716.36	FENCEGRD	58.84
135	564356.04	4191658.89	FENCEGRD	56.83
136	564332.76	4191654.77	FENCEGRD	55.98
137	564309.48	4191650.65	FENCEGRD	55.17
138	564286.20	4191646.53	FENCEGRD	54.54
139	564262.92	4191642.41	FENCEGRD	53.97
140	564239.64	4191638.29	FENCEGRD	53.30
141	564216.36	4191634.17	FENCEGRD	52.77
142	564193.08	4191630.05	FENCEGRD	52.19
143	564403.24	4191641.02	FENCEGRD	57.34
144	564439.47	4191662.70	FENCEGRD	57.60

Receptor Pathway

145	564361.85	4191626.06	FENCEGRD	56.56
146	564338.57	4191621.94	FENCEGRD	55.95
147	564315.29	4191617.83	FENCEGRD	55.32
148	564292.01	4191613.71	FENCEGRD	54.92
149	564268.73	4191609.59	FENCEGRD	54.26
150	564245.45	4191605.47	FENCEGRD	53.51
151	564222.17	4191601.35	FENCEGRD	52.73
152	564198.89	4191597.23	FENCEGRD	51.90
153	564125.86	4191844.67	FENCEGRD	55.15
154	564112.35	4191919.67	FENCEGRD	55.60
155	564094.92	4191837.21	FENCEGRD	54.61
156	564129.64	4191802.38	FENCEGRD	54.27
157	564083.84	4191873.73	FENCEGRD	55.25
158	564079.21	4191916.05	FENCEGRD	55.61
159	564062.88	4191831.66	FENCEGRD	54.08
160	564082.59	4191797.09	FENCEGRD	53.51
161	564111.79	4191775.20	FENCEGRD	53.30
162	564050.71	4191870.10	FENCEGRD	54.72
163	564046.08	4191912.42	FENCEGRD	55.49
164	564030.40	4191826.88	FENCEGRD	53.44
165	564051.42	4191790.01	FENCEGRD	52.80
166	564093.09	4191748.22	FENCEGRD	51.76
167	564134.37	4191738.37	FENCEGRD	52.20
168	564017.57	4191866.48	FENCEGRD	53.64
169	564012.94	4191908.80	FENCEGRD	55.01
170	563996.14	4191825.23	FENCEGRD	52.48
171	564014.91	4191792.31	FENCEGRD	52.41
172	564033.68	4191759.39	FENCEGRD	51.54
173	564070.88	4191722.08	FENCEGRD	51.17
174	564107.74	4191713.29	FENCEGRD	51.90
175	564144.60	4191704.49	FENCEGRD	52.09
176	563984.44	4191862.85	FENCEGRD	53.16
177	563979.81	4191905.17	FENCEGRD	54.09
178	563963.47	4191820.79	FENCEGRD	51.52
179	563983.18	4191786.22	FENCEGRD	51.31
180	564002.89	4191751.65	FENCEGRD	51.40
181	564022.60	4191717.09	FENCEGRD	50.34
182	564051.81	4191695.19	FENCEGRD	50.63

Receptor Pathway

AERMOD

183	564090.51	4191685.96	FENCEGRD	51.74
184	564129.22	4191676.73	FENCEGRD	51.59
185	563951.30	4191859.23	FENCEGRD	52.00
186	563946.67	4191901.55	FENCEGRD	52.83
187	563930.70	4191816.52	FENCEGRD	50.80
188	563951.14	4191780.67	FENCEGRD	50.64
189	563971.58	4191744.83	FENCEGRD	50.13
190	563992.02	4191708.98	FENCEGRD	49.79
191	564032.53	4191668.35	FENCEGRD	49.53
192	564072.66	4191658.77	FENCEGRD	50.44
193	564112.80	4191649.20	FENCEGRD	50.88
194	564152.94	4191639.63	FENCEGRD	51.56
195	563918.17	4191855.60	FENCEGRD	51.36
196	563913.54	4191897.92	FENCEGRD	52.34
197	563918.88	4191775.51	FENCEGRD	50.32
198	563939.90	4191738.64	FENCEGRD	49.67
199	563960.93	4191701.77	FENCEGRD	49.33
200	563981.95	4191664.90	FENCEGRD	48.90
201	564013.10	4191641.54	FENCEGRD	48.73
202	564054.39	4191631.69	FENCEGRD	49.60
203	564095.67	4191621.85	FENCEGRD	50.31
204	564136.96	4191612.00	FENCEGRD	51.41
205	564107.93	4191587.49	FENCEGRD	51.02
206	564146.64	4191578.25	FENCEGRD	51.77
207	564127.18	4191970.98	FENCEGRD	59.27
208	564113.33	4191952.72	FENCEGRD	58.28
209	564161.54	4191981.28	FENCEGRD	60.96
210	564185.35	4191985.20	FENCEGRD	61.40
211	564209.15	4191989.13	FENCEGRD	61.99
212	564232.95	4191993.06	FENCEGRD	62.25
213	564256.75	4191996.99	FENCEGRD	62.20
214	564280.55	4192000.91	FENCEGRD	62.06
215	564304.35	4192004.84	FENCEGRD	61.75
216	564118.23	4192001.74	FENCEGRD	60.39
217	564085.68	4191968.91	FENCEGRD	58.20
218	564156.12	4192014.16	FENCEGRD	61.54
219	564179.92	4192018.09	FENCEGRD	62.64
220	564203.72	4192022.02	FENCEGRD	63.17

Receptor Pathway

AERMOD

221	564227.52	4192025.95	FENCEGRD	63.20
222	564251.32	4192029.87	FENCEGRD	63.21
223	564275.12	4192033.80	FENCEGRD	62.83
224	564298.92	4192037.73	FENCEGRD	62.62
225	564322.73	4192041.66	FENCEGRD	62.28
226	564111.04	4192033.57	FENCEGRD	60.49
227	564079.35	4192014.46	FENCEGRD	58.97
228	564058.57	4191987.08	FENCEGRD	57.81
229	564048.70	4191951.42	FENCEGRD	56.66
230	564150.69	4192047.05	FENCEGRD	61.65
231	564174.49	4192050.98	FENCEGRD	62.50
232	564198.29	4192054.91	FENCEGRD	63.30
233	564222.09	4192058.84	FENCEGRD	63.99
234	564245.90	4192062.76	FENCEGRD	64.34
235	564269.70	4192066.69	FENCEGRD	64.12
236	564293.50	4192070.62	FENCEGRD	63.72
237	564104.56	4192065.82	FENCEGRD	60.54
238	564070.76	4192045.44	FENCEGRD	58.90
239	564031.69	4192006.04	FENCEGRD	57.15
240	564021.16	4191968.00	FENCEGRD	56.23
241	564145.26	4192079.94	FENCEGRD	61.84
242	564169.06	4192083.87	FENCEGRD	62.81
243	564192.87	4192087.80	FENCEGRD	63.77
244	564216.67	4192091.72	FENCEGRD	64.40
245	564240.47	4192095.65	FENCEGRD	64.96
246	564264.27	4192099.58	FENCEGRD	65.67
247	564288.07	4192103.51	FENCEGRD	65.43
248	564098.43	4192098.29	FENCEGRD	60.83
249	564063.22	4192077.06	FENCEGRD	59.50
250	564028.01	4192055.83	FENCEGRD	57.73
251	564004.92	4192025.40	FENCEGRD	56.58
252	563993.95	4191985.77	FENCEGRD	56.37
253	563982.98	4191946.15	FENCEGRD	55.10
254	564139.84	4192112.83	FENCEGRD	62.45
255	564163.64	4192116.76	FENCEGRD	63.19
256	564187.44	4192120.69	FENCEGRD	64.33
257	564211.24	4192124.61	FENCEGRD	65.15
258	564235.04	4192128.54	FENCEGRD	65.74

Receptor Pathway

259	564258.84	4192132.47	FENCEGRD	66.41
260	564282.64	4192136.40	FENCEGRD	67.10
261	564306.44	4192140.32	FENCEGRD	65.45
262	564092.50	4192130.87	FENCEGRD	61.37
263	564056.28	4192109.04	FENCEGRD	59.92
264	564020.07	4192087.20	FENCEGRD	58.10
265	563978.21	4192044.98	FENCEGRD	55.77
266	563966.92	4192004.22	FENCEGRD	55.84
267	563955.64	4191963.47	FENCEGRD	54.74
268	564134.41	4192145.72	FENCEGRD	62.62
269	564158.21	4192149.65	FENCEGRD	63.36
270	564182.01	4192153.57	FENCEGRD	64.26
271	564205.81	4192157.50	FENCEGRD	65.06
272	564229.61	4192161.43	FENCEGRD	65.76
273	564253.42	4192165.36	FENCEGRD	66.33
274	564277.22	4192169.28	FENCEGRD	66.37
275	564086.70	4192163.53	FENCEGRD	62.32
276	564049.72	4192141.24	FENCEGRD	59.97
277	564012.75	4192118.95	FENCEGRD	58.35
278	563975.78	4192096.66	FENCEGRD	57.45
279	563951.54	4192064.71	FENCEGRD	55.72
280	563940.02	4192023.10	FENCEGRD	54.86
281	563928.50	4191981.49	FENCEGRD	53.95
282	563916.98	4191939.89	FENCEGRD	53.10
283	564128.98	4192178.61	FENCEGRD	64.17
284	564152.78	4192182.54	FENCEGRD	65.05
285	564176.58	4192186.46	FENCEGRD	65.63
286	564200.39	4192190.39	FENCEGRD	66.02
287	564224.19	4192194.32	FENCEGRD	66.55
288	564247.99	4192198.25	FENCEGRD	67.04
289	564271.79	4192202.17	FENCEGRD	66.72
290	564155.54	4191925.28	RES	58.25
291	564162.34	4191925.90	RES	58.55
292	564156.77	4191912.91	RES	57.79
293	564165.43	4191914.35	RES	58.13
294	564174.71	4191930.02	RES	59.29
295	564181.72	4191931.05	RES	59.53
296	564176.15	4191919.30	RES	58.87

Receptor Pathway

AERMOD

297	564183.58	4191919.92	RES	59.28
298	564199.45	4191936.21	RES	59.99
299	564200.48	4191926.31	RES	59.89
300	564213.27	4191938.68	RES	60.47
301	564216.77	4191927.75	RES	60.46
302	564225.22	4191939.30	RES	60.72
303	564227.29	4191928.58	RES	60.54
304	564239.04	4191942.39	RES	61.05
305	564242.13	4191932.29	RES	60.78
306	564251.20	4191944.66	RES	61.24
307	564251.82	4191934.35	RES	60.94
308	564266.46	4191946.72	RES	61.29
309	564269.55	4191937.03	RES	60.97
310	564279.24	4191948.99	RES	61.29
311	564281.30	4191936.82	RES	60.93
312	564158.63	4191892.91	NON-RES	56.92
313	564160.28	4191884.25	NON-RES	56.53
314	564160.90	4191876.00	NON-RES	56.21
315	564169.56	4191896.00	NON-RES	57.30
316	564170.59	4191885.49	NON-RES	56.62
317	564172.24	4191874.35	NON-RES	56.25
318	564182.96	4191883.84	NON-RES	56.38
319	564184.20	4191876.21	NON-RES	56.32
320	564193.68	4191886.52	NON-RES	56.72
321	564195.74	4191877.24	NON-RES	56.48
322	564235.33	4191902.19	NON-RES	57.75
323	564243.16	4191903.22	NON-RES	58.42
324	564237.39	4191886.93	NON-RES	57.28
325	564247.90	4191889.20	NON-RES	57.70
326	564256.15	4191908.58	NON-RES	59.32
327	564263.78	4191909.82	NON-RES	59.06
328	564257.39	4191899.51	NON-RES	58.65
329	564264.19	4191901.36	NON-RES	58.63
330	564258.42	4191886.93	NON-RES	57.77
331	564268.31	4191889.40	NON-RES	57.90
332	564275.32	4191913.53	RES	58.46
333	564276.39	4191901.87	RES	58.18
334	564278.62	4191894.15	RES	57.91

Receptor Pathway

335	564291.20	4191904.04	NON-RES	58.20	
336	564297.18	4191905.07	NON-RES	58.34	
337	564292.44	4191895.18	NON-RES	58.14	
338	564298.62	4191897.03	NON-RES	58.28	
339	564304.81	4191919.71	NON-RES	59.03	
340	564307.49	4191909.40	NON-RES	58.68	
341	564307.90	4191898.89	NON-RES	58.48	
342	564316.97	4191913.11	NON-RES	58.96	
343	564317.18	4191906.93	NON-RES	58.85	
344	564318.00	4191899.09	NON-RES	58.67	
345	564319.03	4191923.84	NON-RES	59.45	
346	564314.91	4191939.92	NON-RES	60.08	
347	564315.73	4191933.32	NON-RES	59.86	
348	564300.06	4191938.27	NON-RES	60.49	
349	564304.39	4191930.43	NON-RES	59.78	
350	564298.83	4191953.73	NON-RES	61.08	
351	564300.27	4191945.69	NON-RES	60.67	
352	564310.99	4191957.03	NON-RES	60.84	
353	564312.23	4191948.58	NON-RES	60.40	

Plant Boundary Receptors

Receptor Groups

Record Number	Group ID	Group Description
1	FENCEPRI	Cartesian plant boundary Primary Receptors
2	FENCEGRD	Receptors generated from Fenceline Grid
3	SENS	
4	NON-RES	Commerical Receptors
5	RES	Residential

Meteorology Pathway

AERMOD

Met Input Data

Surface Met Data

Filename: ..\MET_data\KOAK13_17.SFC
Format Type: Default AERMET format

Profile Met Data

Filename: ..\MET_data\KOAK13_17.PFL
Format Type: Default AERMET format

Wind Speed

☐ Wind Speeds are Vector Mean (Not Scalar Means)

Wind Direction

Rotation Adjustment [deg]:

Potential Temperature Profile

Base Elevation above MSL (for Primary Met Tower): 1.80 [m]

Meteorological Station Data

Stations	Station No.	Year	X Coordinate [m]	Y Coordinate [m]	Station Name
Surface		2013			OAKLAND/WSO AP
Upper Air		2013			OAKLAND/WSO AP

Data Period

Data Period to Process

Start Date: 1/1/2013 Start Hour: 1 End Date: 12/31/2017 End Hour: 24

Wind Speed Categories

Stability Category	Wind Speed [m/s]	Stability Category	Wind Speed [m/s]
A	1.54	D	8.23
B	3.09	E	10.8
C	5.14	F	No Upper Bound

Results Summary

2909 University Avenue Project
Construction Health Risk Assessment

PM10 - Concentration - Source Group: DPM

Averaging Period	Rank	Peak	Units	X (m)	Y (m)	ZELEV (m)	ZFLAG (m)	ZHILL (m)	Peak Date, Start Hour
PERIOD		0.02437	ug/m^3	564247.90	4191889.20	57.70	0.00	57.70	

PM10 - Concentration - Source Group: PM25

Averaging Period	Rank	Peak	Units	X (m)	Y (m)	ZELEV (m)	ZFLAG (m)	ZHILL (m)	Peak Date, Start Hour
PERIOD		0.08336	ug/m^3	564247.90	4191889.20	57.70	0.00	57.70	

Sensitive Receptor Summary

2909 University Avenue Project
Construction Health Risk Assessment

PM10 - Concentration - Source Group: DPM

Averaging Period	Rank	Peak	Units	Receptor ID	X (m)	Y (m)	ZELEV (m)	ZFLAG (m)	ZHILL (m)	Peak Date, Start Hour
PERIOD		0.00744	ug/m^3		564276.33	4191848.01	57.39	0.00	57.39	
PERIOD		0.00740	ug/m^3		564290.49	4191849.84	57.66	0.00	57.66	
PERIOD		0.00265	ug/m^3		564279.76	4191820.84	56.84	0.00	56.84	
PERIOD		0.00323	ug/m^3		564293.91	4191822.67	57.60	0.00	57.60	
PERIOD		0.00448	ug/m^3		564309.44	4191834.31	57.86	0.00	57.86	
PERIOD		0.00431	ug/m^3		564321.76	4191836.60	57.94	0.00	57.94	
PERIOD		0.00094	ug/m^3		564172.23	4191832.49	55.37	0.00	55.37	
PERIOD		0.00061	ug/m^3		564174.28	4191811.71	54.52	0.00	54.52	
PERIOD		0.00044	ug/m^3		564174.28	4191795.73	53.99	0.00	53.99	
PERIOD		0.00072	ug/m^3		564156.70	4191825.87	55.06	0.00	55.06	
PERIOD		0.00055	ug/m^3		564157.85	4191809.66	54.55	0.00	54.55	
PERIOD		0.00141	ug/m^3		564155.54	4191925.28	58.25	0.00	58.25	
PERIOD		0.00177	ug/m^3		564162.34	4191925.90	58.55	0.00	58.55	
PERIOD		0.00138	ug/m^3		564156.77	4191912.91	57.79	0.00	57.79	
PERIOD		0.00187	ug/m^3		564165.43	4191914.35	58.13	0.00	58.13	
PERIOD		0.00266	ug/m^3		564174.71	4191930.02	59.29	0.00	59.29	
PERIOD		0.00330	ug/m^3		564181.72	4191931.05	59.53	0.00	59.53	
PERIOD		0.00282	ug/m^3		564176.15	4191919.30	58.87	0.00	58.87	
PERIOD		0.00371	ug/m^3		564183.58	4191919.92	59.28	0.00	59.28	
PERIOD		0.00473	ug/m^3		564199.45	4191936.21	59.99	0.00	59.99	

Sensitive Receptor Summary

2909 University Avenue Project
Construction Health Risk Assessment

PM10 - Concentration - Source Group: DPM

Averaging Period	Rank	Peak	Units	Receptor ID	X (m)	Y (m)	ZELEV (m)	ZFLAG (m)	ZHILL (m)	Peak Date, Start Hour
PERIOD		0.00599	ug/m^3		564200.48	4191926.31	59.89	0.00	59.89	
PERIOD		0.00545	ug/m^3		564213.27	4191938.68	60.47	0.00	60.47	
PERIOD		0.00806	ug/m^3		564216.77	4191927.75	60.46	0.00	60.46	
PERIOD		0.00593	ug/m^3		564225.22	4191939.30	60.72	0.00	60.72	
PERIOD		0.00884	ug/m^3		564227.29	4191928.58	60.54	0.00	60.54	
PERIOD		0.00564	ug/m^3		564239.04	4191942.39	61.05	0.00	61.05	
PERIOD		0.00816	ug/m^3		564242.13	4191932.29	60.78	0.00	60.78	
PERIOD		0.00528	ug/m^3		564251.20	4191944.66	61.24	0.00	61.24	
PERIOD		0.00754	ug/m^3		564251.82	4191934.35	60.94	0.00	60.94	
PERIOD		0.00482	ug/m^3		564266.46	4191946.72	61.29	0.00	61.29	
PERIOD		0.00648	ug/m^3		564269.55	4191937.03	60.97	0.00	60.97	
PERIOD		0.00430	ug/m^3		564279.24	4191948.99	61.29	0.00	61.29	
PERIOD		0.00609	ug/m^3		564281.30	4191936.82	60.93	0.00	60.93	
PERIOD		0.01414	ug/m^3		564275.32	4191913.53	58.46	0.00	60.97	
PERIOD		0.01716	ug/m^3		564276.39	4191901.87	58.18	0.00	58.18	
PERIOD		0.01740	ug/m^3	MEIR	564278.62	4191894.15	57.91	0.00	57.91	

Sensitive Receptor Summary

2909 University Avenue Project
Construction Health Risk Assessment

PM10 - Concentration - Source Group: PM25

Averaging Period	Rank	Peak	Units	Receptor ID	X (m)	Y (m)	ZELEV (m)	ZFLAG (m)	ZHILL (m)	Peak Date, Start Hour
PERIOD		0.02663	ug/m^3		564276.33	4191848.01	57.39	0.00	57.39	
PERIOD		0.02669	ug/m^3		564290.49	4191849.84	57.66	0.00	57.66	
PERIOD		0.00976	ug/m^3		564279.76	4191820.84	56.84	0.00	56.84	
PERIOD		0.01172	ug/m^3		564293.91	4191822.67	57.60	0.00	57.60	
PERIOD		0.01616	ug/m^3		564309.44	4191834.31	57.86	0.00	57.86	
PERIOD		0.01556	ug/m^3		564321.76	4191836.60	57.94	0.00	57.94	
PERIOD		0.00439	ug/m^3		564172.23	4191832.49	55.37	0.00	55.37	
PERIOD		0.00302	ug/m^3		564174.28	4191811.71	54.52	0.00	54.52	
PERIOD		0.00214	ug/m^3		564174.28	4191795.73	53.99	0.00	53.99	
PERIOD		0.00384	ug/m^3		564156.70	4191825.87	55.06	0.00	55.06	
PERIOD		0.00284	ug/m^3		564157.85	4191809.66	54.55	0.00	54.55	
PERIOD		0.00515	ug/m^3		564155.54	4191925.28	58.25	0.00	58.25	
PERIOD		0.00635	ug/m^3		564162.34	4191925.90	58.55	0.00	58.55	
PERIOD		0.00512	ug/m^3		564156.77	4191912.91	57.79	0.00	57.79	
PERIOD		0.00678	ug/m^3		564165.43	4191914.35	58.13	0.00	58.13	
PERIOD		0.00935	ug/m^3		564174.71	4191930.02	59.29	0.00	59.29	
PERIOD		0.01149	ug/m^3		564181.72	4191931.05	59.53	0.00	59.53	
PERIOD		0.00998	ug/m^3		564176.15	4191919.30	58.87	0.00	58.87	
PERIOD		0.01298	ug/m^3		564183.58	4191919.92	59.28	0.00	59.28	
PERIOD		0.01634	ug/m^3		564199.45	4191936.21	59.99	0.00	59.99	

Sensitive Receptor Summary

2909 University Avenue Project
Construction Health Risk Assessment

PM10 - Concentration - Source Group: PM25

Averaging Period	Rank	Peak	Units	Receptor ID	X (m)	Y (m)	ZELEV (m)	ZFLAG (m)	ZHILL (m)	Peak Date, Start Hour
PERIOD		0.02064	ug/m^3		564200.48	4191926.31	59.89	0.00	59.89	
PERIOD		0.01875	ug/m^3		564213.27	4191938.68	60.47	0.00	60.47	
PERIOD		0.02765	ug/m^3		564216.77	4191927.75	60.46	0.00	60.46	
PERIOD		0.02040	ug/m^3		564225.22	4191939.30	60.72	0.00	60.72	
PERIOD		0.03027	ug/m^3		564227.29	4191928.58	60.54	0.00	60.54	
PERIOD		0.01939	ug/m^3		564239.04	4191942.39	61.05	0.00	61.05	
PERIOD		0.02799	ug/m^3		564242.13	4191932.29	60.78	0.00	60.78	
PERIOD		0.01820	ug/m^3		564251.20	4191944.66	61.24	0.00	61.24	
PERIOD		0.02588	ug/m^3		564251.82	4191934.35	60.94	0.00	60.94	
PERIOD		0.01664	ug/m^3		564266.46	4191946.72	61.29	0.00	61.29	
PERIOD		0.02232	ug/m^3		564269.55	4191937.03	60.97	0.00	60.97	
PERIOD		0.01488	ug/m^3		564279.24	4191948.99	61.29	0.00	61.29	
PERIOD		0.02103	ug/m^3		564281.30	4191936.82	60.93	0.00	60.93	
PERIOD		0.04852	ug/m^3		564275.32	4191913.53	58.46	0.00	60.97	
PERIOD		0.05903	ug/m^3		564276.39	4191901.87	58.18	0.00	58.18	
PERIOD		0.05984	ug/m^3	MEIR	564278.62	4191894.15	57.91	0.00	57.91	

CONSTRUCTION HEALTH RISK ASSESSMENT CALCULATIONS

2029 University Avenue Project

The HRA was conducted utilizing the CARB's Hot Spots Analysis and Reporting Program Version 2 (HARP2) to automatically calculate risks for the projects using OEHHA promulgated cancer potency and reference exposure levels. (HARP2) is the recommended model for calculating and presenting HRA results because it follows the district's risk assessment guidance methodology and is consistent with the Air District's Regulation 2-5. Since AERMOD was run with project emission rates to directly calculate potential DPM and PM2.5 concentrations, the Health Risk Assessment Standalone Tool (RAST) version of HARP2 was used.

The HRA follows BAAQMD CEQA Guidelines based on OEHHA Guidance. This risk assessment intake methodology addresses children's greater sensitivity and health impacts from early exposure to carcinogenic compounds. The chemical intake or dose describing the frequency and duration of the exposure is estimated using receptor's breathing rates, exposure duration, and exposure frequency. The calculations include the use of age-specific weighting factors, breathing rates, fraction of time at home, and reduced exposure durations.

These factors are described below, followed by a summary of the HARP2 HRA inputs and cancer and noncancer risk results for selected for each receptor group (i.e., resident, off-site worker, and student).

AERMOD Inputs — The AMS/EPA Regulatory Model (AERMOD) was utilized to predict the ground level concentrations resulting from the emissions of Diesel Particulate Matter (DPM) (represented as PM10 exhaust) and total PM2.5 from associated with construction activities. The modeling utilized Urban dispersion coefficients and BAAQMD-provided meteorological data from the Oakland Airport meteorological station (KOAK) from 2013 – 2017. The modeling included both emissions generated at the project site and those generated along the anticipated haul roads within approximately 1,000 ft of the site boundary. Diesel particulate emissions are characterized by an area source with a height of 5 meters to account for the height of the construction exhaust from the off-road equipment. Roadway emissions were modeled as line-volume sources or adjacent volume sources. PM2.5 emissions were modeled similarly, per BAAQMD guidance which permits PM2.5 Dust to be modeled along with PM2.5 Exhaust.

Emissions were modeled only during the hours of 8 AM – 5 PM (with a one-hour break for lunch) Monday to Friday. DPM Emission rates were obtained from CalEEMod using emissions from PM10 exhaust from diesel vehicles and off-road construction equipment exhaust. PM2.5 emissions were calculated for the maximum annual period (first year of construction) and includes PM2.5 from off-road construction equipment exhaust, material handling as well as on-road exhaust, brake and tire wear, and re-entrained road dust.

Age Sensitivity Factors – Studies have shown that young animals are more sensitive than adult animals to exposure to many carcinogens (OEHHA, 2009)[1]. Therefore, OEHHA developed age sensitivity factors (ASFs) to account for the increased sensitivity to carcinogens during early-in-life exposures. Accordingly, the cancer risk methodology applies different ASFs by age groups. The ASFs utilized a 10-fold multiplier in sensitivity for the third trimester and infants less than age 2, a 3-fold increase in sensitivity for children ages 2 to 16 years old, and a sensitivity factor of 1 for ages 16 and older.

Daily breathing rates (age-specific daily air intake) – For residential receptors, the HRA utilizes the 95th percentile breathing rates for the most sensitive age groups (less than 2 years of age) and 80th percentile for all other age groups. This approach jointly developed by ARB and CAPCOA[2] and adopted by BAAQMD[3] is referred to as the "Risk Management Policy" and was developed to consider the new science in risk assessment while providing a reasonable estimate of potential cancer risk for risk management decisions. and used in this HRA. The HRA uses 95th percentile 8-hour breathing rates for moderate intensity activities for worker and student exposure.[4]

Time at home – The time at home applies only applies to residential receptors. Residents are assumed to be at home 350 days per year, which assumes individuals are away for approximately 2 weeks of vacation. The fraction of time at home refers to the estimated amount of time residents stay at home during these 350 days. The HRA uses the OEHHA and BAAQMD recommended values of 73% time at home for 16-year-olds and above based on based on population and activity statistics. The HRA also assumes 100 percent time at home for receptors under age 16 to address exposures at local schools close to emitting sources. Even though infants and children may not be at their residence all the time, they are likely to remain in the neighborhood (at schools or neighbors) and would be exposed to similar levels of the pollutants.

Exposure Duration - OEHHA 2015 guidelines specify a 30-year residential exposure duration for estimating cancer risk at the maximum exposed individual resident (MEIR). This is based on studies showing that 30 years is a reasonable estimate of the 90th to 95th percentile of residency duration in the population. A 25-year standard exposure duration is the default to estimate cancer risk for off-site workers. However, risk assessors can use other exposure durations with proper justification and documentation. For example, short-term projects (e.g., construction projects) can now be evaluated for as short a duration as 6 months. The risks for the proposed project were assessed for the construction period from March 2026 to March 2028 over a construction schedule of 525 working days or 2 years.

---

[1] Office of Environmental Health Hazard Assessment (OEHHA). 2009. Technical Support Document for Cancer Potency Factors 2009 . June 2009, http://www.oehha.ca.gov/air/hot_spots/tsd052909.html) Accessed August 27, 2024

[2] California Air Resources Board (ARB) and California Air Pollution Control Officers Association (CAPCOA). 2015. Risk Management Guidance for Stationary Sources of Air Toxics. July 23. Website: https://ww2.arb.ca.gov/sites/default/files/classic/toxics/rma/rmgssat.pdf. Accessed January 30,2025.

[3] Bay Area Air Quality Management District (BAAQMD). 2022. California Environmental Quality Act – Air Quality Guidelines Appendix E: Recommended Methods for Screening and Modeling Local Risks and Hazards. Website: https://www.baaqmd.gov/~/media/files/planning-and-research/ceqa/ceqa-guidelines-2022/appendix-e-recommended-methods-for-screening-and-modeling-local-risks-and-hazards_final-pdf.pdf?rev=b8917a27345a4a629fc18fc8650951e4&sc_lang=en. Accessed January 30, 2025.

[4] Office of Environmental Health Hazard Assessment (OEHHA). 2015. The Air Toxics Hot Spots Program Guidance Manual for Preparation of Health Risk Assessments. Website: https://oehha.ca.gov/media/downloads/crnr/2015guidancemanual.pdf. Accessed January 30,2025.

Residential Cancer Risk

Cancer risk for individual resident receptors exposed to "Diesel Particulate Exhaust" (DPM) were calculated utilizing the "Risk Management Policy" option for inhalation, specifying that residents spend 100% time at home for ages less than 16 years old. Consistent with OEHHA guidance, the start of residential exposure was assumed to occur in the third trimester (-0.25 years) to accommodate the increased susceptibility of exposures in early life. As per OHEHHA and BAAQMD guidelines, the residential exposure starts with the unborn child at the third trimester or –0.25 years (when construction begins) and continues until the child is 1.75 years of age. Because there are no significant sources of TAC emissions during operations, the exposure assessment is limited to the 2-year project construction period.

Worker Cancer Risk

Cancer risk and the chronic hazard index were calculated for off-site workers based on the DPM concentration at identified off-site receptors. 8-hour breathing rates for moderate intensity activities of 230 L/kg-8 hrs (applicable to 16–70-year adults) were used to calculate the daily dose via the inhalation route to the worker. The analysis assumes a start age of 16 years and an exposure duration of 2 years.

Since the construction emissions were modeled as a non-continuous source, the worker adjustment factor was used to adjust for the proper exposure concentration. The worker adjustment factor (WAF) is used to determine the long-term concentration the worker is breathing during their work shift. Therefore, the long-term concentration is adjusted so it is based only on the hours when the worker is present. For this project, assuming the emitting source and worker's schedules are the same, the adjustment factor is 4.2 = (24 hours per day/8 hours per shift) x (7 days in a week/5 days in a work week).

Noncancer Chronic Health Risks

Chronic RELs are used to assess not only residential health impacts, but also worker health impacts.

Potential chronic noncancer health impacts use the long-term annual average concentration regardless of the emitting facility's schedule. As per OEHHA guidance, no adjustment factors were used to adjust this concentration for workers

HARP2 Inputs and Results

HARP2 Output files are included to document the HRA exposure parameters and risk results.

HARP2 inputs and results are included for the following receptor/exposure scenarios:

- Residential Cancer Risk – MEIR
- Non-Cancer Chronic Risk – MEIR
- Worker Cancer Risk – MEIW
- Worker Non-Cancer Chronic Risk - MEIW

HARP2 - HRACalc (dated 22118) 1/15/2025 9:47:32 AM - Output Log

GLCs loaded successfully
Pollutants loaded successfully
****
RISK SCENARIO SETTINGS

Receptor Type: Resident
Scenario: Cancer
Calculation Method: HighEnd

****
EXPOSURE DURATION PARAMETERS FOR CANCER

Start Age: -0.25
Total Exposure Duration: 1.75

Exposure Duration Bin Distribution
3rd Trimester Bin: 0.25
0<2 Years Bin: 1.75
2<9 Years Bin: 0
2<16 Years Bin: 0
16<30 Years Bin: 0
16 to 70 Years Bin: 0

****
PATHWAYS ENABLED

NOTE: Inhalation is always enabled and used for all assessments. The remaining pathways are only used for cancer and noncancer chronic assessments.

Inhalation: True
Soil: False
Dermal: False
Mother's milk: False
Water: False
Fish: False
Homegrown crops: False
Beef: False
Dairy: False
Pig: False
Chicken: False
Egg: False

****
INHALATION

Daily breathing rate: RMP

Worker Adjustment Factors
Worker adjustment factors enabled: NO

Fraction at time at home
3rd Trimester to 16 years: OFF
16 years to 70 years: ON

****
TIER 2 SETTINGS

Tier2 adjustments were used in this assessment. Please see the input file for details.
Tier2 - What was changed: ED or start age changed|
Calculating cancer risk
Cancer risk saved to: F:\Jobs\61010001\ConHRA\HARP2\ResidentialCancerCancerRisk.csv
HRA ran successfully

*HARP - HRACalc v22118 1/15/2025 9:47:32 AM -
Cancer Risk - Input File: F:\Jobs\61010001\ConHRA\HARP2\ResidentialCancerHRAInput.hra

UTME	UTMN	Pollutant	Conc (ug/m3)	Risk	Scenario	Inhalation Risk
564276.33	4191848.01	DieselExhPM	0.00744	2.2397e-06	1.75YrCancerRMP_Inh_FAH16to70	2.2397e-06
564290.49	4191849.84	DieselExhPM	0.0074	2.2276e-06	1.75YrCancerRMP_Inh_FAH16to70	2.2276e-06
564279.76	4191820.84	DieselExhPM	0.00265	7.9773e-07	1.75YrCancerRMP_Inh_FAH16to70	7.9773e-07
564293.91	4191822.67	DieselExhPM	0.00323	9.7233e-07	1.75YrCancerRMP_Inh_FAH16to70	9.7233e-07
564309.44	4191834.31	DieselExhPM	0.00448	1.3486e-06	1.75YrCancerRMP_Inh_FAH16to70	1.3486e-06
564321.76	4191836.6	DieselExhPM	0.00431	1.2974e-06	1.75YrCancerRMP_Inh_FAH16to70	1.2974e-06
564172.23	4191832.49	DieselExhPM	0.00094	2.8297e-07	1.75YrCancerRMP_Inh_FAH16to70	2.8297e-07
564174.28	4191811.71	DieselExhPM	0.00061	1.8363e-07	1.75YrCancerRMP_Inh_FAH16to70	1.8363e-07
564174.28	4191795.73	DieselExhPM	0.00044	1.3245e-07	1.75YrCancerRMP_Inh_FAH16to70	1.3245e-07
564156.7	4191825.87	DieselExhPM	0.00072	2.1674e-07	1.75YrCancerRMP_Inh_FAH16to70	2.1674e-07
564157.85	4191809.66	DieselExhPM	0.00055	1.6557e-07	1.75YrCancerRMP_Inh_FAH16to70	1.6557e-07
564155.54	4191925.28	DieselExhPM	0.00141	4.2445e-07	1.75YrCancerRMP_Inh_FAH16to70	4.2445e-07
564162.34	4191925.9	DieselExhPM	0.00177	5.3282e-07	1.75YrCancerRMP_Inh_FAH16to70	5.3282e-07
564156.77	4191912.91	DieselExhPM	0.00138	4.1542e-07	1.75YrCancerRMP_Inh_FAH16to70	4.1542e-07
564165.43	4191914.35	DieselExhPM	0.00187	5.6293e-07	1.75YrCancerRMP_Inh_FAH16to70	5.6293e-07
564174.71	4191930.02	DieselExhPM	0.00266	8.0074e-07	1.75YrCancerRMP_Inh_FAH16to70	8.0074e-07
564181.72	4191931.05	DieselExhPM	0.0033	9.934e-07	1.75YrCancerRMP_Inh_FAH16to70	9.934e-07
564176.15	4191919.3	DieselExhPM	0.00282	8.4891e-07	1.75YrCancerRMP_Inh_FAH16to70	8.4891e-07
564183.58	4191919.92	DieselExhPM	0.00371	1.1168e-06	1.75YrCancerRMP_Inh_FAH16to70	1.1168e-06
564199.45	4191936.21	DieselExhPM	0.00473	1.4239e-06	1.75YrCancerRMP_Inh_FAH16to70	1.4239e-06
564200.48	4191926.31	DieselExhPM	0.00599	1.8032e-06	1.75YrCancerRMP_Inh_FAH16to70	1.8032e-06
564213.27	4191938.68	DieselExhPM	0.00545	1.6406e-06	1.75YrCancerRMP_Inh_FAH16to70	1.6406e-06
564216.77	4191927.75	DieselExhPM	0.00806	2.4263e-06	1.75YrCancerRMP_Inh_FAH16to70	2.4263e-06
564225.22	4191939.3	DieselExhPM	0.00593	1.7851e-06	1.75YrCancerRMP_Inh_FAH16to70	1.7851e-06
564227.29	4191928.58	DieselExhPM	0.00884	2.6611e-06	1.75YrCancerRMP_Inh_FAH16to70	2.6611e-06
564239.04	4191942.39	DieselExhPM	0.00564	1.6978e-06	1.75YrCancerRMP_Inh_FAH16to70	1.6978e-06
564242.13	4191932.29	DieselExhPM	0.00816	2.4564e-06	1.75YrCancerRMP_Inh_FAH16to70	2.4564e-06
564251.2	4191944.66	DieselExhPM	0.00528	1.5894e-06	1.75YrCancerRMP_Inh_FAH16to70	1.5894e-06
564251.82	4191934.35	DieselExhPM	0.00754	2.2698e-06	1.75YrCancerRMP_Inh_FAH16to70	2.2698e-06
564266.46	4191946.72	DieselExhPM	0.00482	1.451e-06	1.75YrCancerRMP_Inh_FAH16to70	1.451e-06
564269.55	4191937.03	DieselExhPM	0.00648	1.9507e-06	1.75YrCancerRMP_Inh_FAH16to70	1.9507e-06
564279.24	4191948.99	DieselExhPM	0.0043	1.2944e-06	1.75YrCancerRMP_Inh_FAH16to70	1.2944e-06
564281.3	4191936.82	DieselExhPM	0.00609	1.8333e-06	1.75YrCancerRMP_Inh_FAH16to70	1.8333e-06
564275.32	4191913.53	DieselExhPM	0.01414	4.2566e-06	1.75YrCancerRMP_Inh_FAH16to70	4.2566e-06
564276.39	4191901.87	DieselExhPM	0.01716	5.1657e-06	1.75YrCancerRMP_Inh_FAH16to70	5.1657e-06
564278.62	4191894.15	DieselExhPM	0.0174	5.2379e-06	1.75YrCancerRMP_Inh_FAH16to70	5.2379e-06

HARP2 - HRACalc (dated 22118) 1/15/2025 9:48:14 AM - Output Log

GLCs loaded successfully
Pollutants loaded successfully
****
RISK SCENARIO SETTINGS

Receptor Type: Resident
Scenario: NCChronic
Calculation Method: HighEnd

****
EXPOSURE DURATION PARAMETERS FOR CANCER
Exposure duration are only adjusted for cancer assessments

****
PATHWAYS ENABLED

NOTE: Inhalation is always enabled and used for all assessments. The remaining pathways are only used for cancer and noncancer chronic assessments.

Inhalation: True
Soil: False
Dermal: False
Mother's milk: False
Water: False
Fish: False
Homegrown crops: False
Beef: False
Dairy: False
Pig: False
Chicken: False
Egg: False

****
INHALATION

Daily breathing rate: RMP

Worker Adjustment Factors
Worker adjustment factors enabled: NO

Fraction at time at home
NOTE: Exposure duration (i.e., start age, end age, ED, & FAH) are only adjusted for cancer assessments.

****
TIER 2 SETTINGS

Tier2 adjustments were used in this assessment. Please see the input file for details.
Tier2 - What was changed: ED or start age changed|
Calculating chronic risk
Chronic risk saved to: F:\Jobs\61010001\ConHRA\HARP2\ResidentialChronicNCChronicRisk.csv
HRA ran successfully

*HARP - HRACalc v22118 1/15/2025 9:48:14 AM -
Chronic Risk - Input File: F:\Jobs\61010001\ConHRA\HARP2\ResidentialChronicHRAInput.hra

UTME	UTMN	Pollutant	Conc (ug/m3)	CV	CNS	IMMUN	KIDNEY	GILV	REPRO	RESP	SKIN	EYE	B/T	ENDO	BLOOD	ODOR	GEN
564276.33	4191848.01	DieselExhPM	0.00744	0.0	0.0	0.0	0.0	0.0	0.0	0.001488	0.0	0.0	0.0	0.0	0.0	0.0	0.0
564290.49	4191849.84	DieselExhPM	0.0074	0.0	0.0	0.0	0.0	0.0	0.0	0.00148	0.0	0.0	0.0	0.0	0.0	0.0	0.0
564279.76	4191820.84	DieselExhPM	0.00265	0.0	0.0	0.0	0.0	0.0	0.0	0.00053	0.0	0.0	0.0	0.0	0.0	0.0	0.0
564293.91	4191822.67	DieselExhPM	0.00323	0.0	0.0	0.0	0.0	0.0	0.0	0.000646	0.0	0.0	0.0	0.0	0.0	0.0	0.0
564309.44	4191834.31	DieselExhPM	0.00448	0.0	0.0	0.0	0.0	0.0	0.0	0.000896	0.0	0.0	0.0	0.0	0.0	0.0	0.0
564321.76	4191836.6	DieselExhPM	0.00431	0.0	0.0	0.0	0.0	0.0	0.0	0.000862	0.0	0.0	0.0	0.0	0.0	0.0	0.0
564172.23	4191832.49	DieselExhPM	0.00094	0.0	0.0	0.0	0.0	0.0	0.0	0.000188	0.0	0.0	0.0	0.0	0.0	0.0	0.0
564174.28	4191811.71	DieselExhPM	0.00061	0.0	0.0	0.0	0.0	0.0	0.0	0.000122	0.0	0.0	0.0	0.0	0.0	0.0	0.0
564174.28	4191795.73	DieselExhPM	0.00044	0.0	0.0	0.0	0.0	0.0	0.0	8.8e-05	0.0	0.0	0.0	0.0	0.0	0.0	0.0
564156.7	4191825.87	DieselExhPM	0.00072	0.0	0.0	0.0	0.0	0.0	0.0	0.000144	0.0	0.0	0.0	0.0	0.0	0.0	0.0
564157.85	4191809.66	DieselExhPM	0.00055	0.0	0.0	0.0	0.0	0.0	0.0	0.00011	0.0	0.0	0.0	0.0	0.0	0.0	0.0
564155.54	4191925.28	DieselExhPM	0.00141	0.0	0.0	0.0	0.0	0.0	0.0	0.000282	0.0	0.0	0.0	0.0	0.0	0.0	0.0
564162.34	4191925.9	DieselExhPM	0.00177	0.0	0.0	0.0	0.0	0.0	0.0	0.000354	0.0	0.0	0.0	0.0	0.0	0.0	0.0
564156.77	4191912.91	DieselExhPM	0.00138	0.0	0.0	0.0	0.0	0.0	0.0	0.000276	0.0	0.0	0.0	0.0	0.0	0.0	0.0
564165.43	4191914.35	DieselExhPM	0.00187	0.0	0.0	0.0	0.0	0.0	0.0	0.000374	0.0	0.0	0.0	0.0	0.0	0.0	0.0
564174.71	4191930.02	DieselExhPM	0.00266	0.0	0.0	0.0	0.0	0.0	0.0	0.000532	0.0	0.0	0.0	0.0	0.0	0.0	0.0
564181.72	4191931.05	DieselExhPM	0.0033	0.0	0.0	0.0	0.0	0.0	0.0	0.00066	0.0	0.0	0.0	0.0	0.0	0.0	0.0
564176.15	4191919.3	DieselExhPM	0.00282	0.0	0.0	0.0	0.0	0.0	0.0	0.000564	0.0	0.0	0.0	0.0	0.0	0.0	0.0
564183.58	4191919.92	DieselExhPM	0.00371	0.0	0.0	0.0	0.0	0.0	0.0	0.000742	0.0	0.0	0.0	0.0	0.0	0.0	0.0
564199.45	4191936.21	DieselExhPM	0.00473	0.0	0.0	0.0	0.0	0.0	0.0	0.000946	0.0	0.0	0.0	0.0	0.0	0.0	0.0
564200.48	4191926.31	DieselExhPM	0.00599	0.0	0.0	0.0	0.0	0.0	0.0	0.001198	0.0	0.0	0.0	0.0	0.0	0.0	0.0
564213.27	4191938.68	DieselExhPM	0.00545	0.0	0.0	0.0	0.0	0.0	0.0	0.00109	0.0	0.0	0.0	0.0	0.0	0.0	0.0
564216.77	4191927.75	DieselExhPM	0.00806	0.0	0.0	0.0	0.0	0.0	0.0	0.001612	0.0	0.0	0.0	0.0	0.0	0.0	0.0
564225.22	4191939.3	DieselExhPM	0.00593	0.0	0.0	0.0	0.0	0.0	0.0	0.001186	0.0	0.0	0.0	0.0	0.0	0.0	0.0
564227.29	4191928.58	DieselExhPM	0.00884	0.0	0.0	0.0	0.0	0.0	0.0	0.001768	0.0	0.0	0.0	0.0	0.0	0.0	0.0
564239.04	4191942.39	DieselExhPM	0.00564	0.0	0.0	0.0	0.0	0.0	0.0	0.001128	0.0	0.0	0.0	0.0	0.0	0.0	0.0
564242.13	4191932.29	DieselExhPM	0.00816	0.0	0.0	0.0	0.0	0.0	0.0	0.001632	0.0	0.0	0.0	0.0	0.0	0.0	0.0

564251.2	4191944.66	DieselExhPM	0.00528	0.0	0.0	0.0	0.0	0.0	0.0	0.001056	0.0	0.0	0.0	0.0	0.0	0.0	0.0
564251.82	4191934.35	DieselExhPM	0.00754	0.0	0.0	0.0	0.0	0.0	0.0	0.001508	0.0	0.0	0.0	0.0	0.0	0.0	0.0
564266.46	4191946.72	DieselExhPM	0.00482	0.0	0.0	0.0	0.0	0.0	0.0	0.000964	0.0	0.0	0.0	0.0	0.0	0.0	0.0
564269.55	4191937.03	DieselExhPM	0.00648	0.0	0.0	0.0	0.0	0.0	0.0	0.001296	0.0	0.0	0.0	0.0	0.0	0.0	0.0
564279.24	4191948.99	DieselExhPM	0.0043	0.0	0.0	0.0	0.0	0.0	0.0	0.00086	0.0	0.0	0.0	0.0	0.0	0.0	0.0
564281.3	4191936.82	DieselExhPM	0.00609	0.0	0.0	0.0	0.0	0.0	0.0	0.001218	0.0	0.0	0.0	0.0	0.0	0.0	0.0
564275.32	4191913.53	DieselExhPM	0.01414	0.0	0.0	0.0	0.0	0.0	0.0	0.002828	0.0	0.0	0.0	0.0	0.0	0.0	0.0
564276.39	4191901.87	DieselExhPM	0.01716	0.0	0.0	0.0	0.0	0.0	0.0	0.003432	0.0	0.0	0.0	0.0	0.0	0.0	0.0
564278.62	4191894.15	DieselExhPM	0.0174	0.0	0.0	0.0	0.0	0.0	0.0	0.00348	0.0	0.0	0.0	0.0	0.0	0.0	0.0

HARP2 - HRACalc (dated 22118) 1/15/2025 9:50:12 AM - Output Log

GLCs loaded successfully
Pollutants loaded successfully
****
RISK SCENARIO SETTINGS

Receptor Type: Worker
Scenario: Cancer
Calculation Method: Derived

****
EXPOSURE DURATION PARAMETERS FOR CANCER

Start Age: 16
Total Exposure Duration: 2

Exposure Duration Bin Distribution
3rd Trimester Bin: 0
0<2 Years Bin: 0
2<9 Years Bin: 0
2<16 Years Bin: 0
16<30 Years Bin: 2
16 to 70 Years Bin: 0

****
PATHWAYS ENABLED

NOTE: Inhalation is always enabled and used for all assessments. The remaining pathways are only used for cancer and noncancer chronic assessments.

Inhalation: True
Soil: False
Dermal: False
Mother's milk: False
Water: False
Fish: False
Homegrown crops: False
Beef: False
Dairy: False
Pig: False
Chicken: False
Egg: False

****
INHALATION

Daily breathing rate: Moderate8HR

Worker Adjustment Factors
NOTE: The worker adjustment factors below are only used for cancer assessments. However, the GLC adjustment factor is also applied to 8-hr noncancer chronic assessments.
Worker adjustments factors enabled: YES
GLC adjustment factor: 4.2
Exposure frequency: 250

Fraction at time at home
3rd Trimester to 16 years: OFF
16 years to 70 years: OFF

****
TIER 2 SETTINGS

Tier2 adjustments were used in this assessment. Please see the input file for details.
Tier2 - What was changed: ED or start age changed|
Calculating cancer risk
Cancer risk saved to: F:\Jobs\61010001\ConHRA\HARP2\CommercialCancerCancerRisk.csv
HRA ran successfully

*HARP - HRACalc v22118 1/15/2025 9:50:12 AM -
Cancer Risk - Input File: F:\Jobs\61010001\ConHRA\HARP2\CommercialCancerHRAInput.hra

UTME	UTMN	Pollutant	Conc (ug/m3)	Risk	Scenario	Inhalation Risk
564187.98	4191833.63	DieselExhPM	0.00102	2.2133e-08	2YrCancerDerived_Inh	2.2133e-08
564200.31	4191835.45	DieselExhPM	0.00105	2.2784e-08	2YrCancerDerived_Inh	2.2784e-08
564213.32	4191837.05	DieselExhPM	0.00111	2.4085e-08	2YrCancerDerived_Inh	2.4085e-08
564187.98	4191819.93	DieselExhPM	0.00072	1.5623e-08	2YrCancerDerived_Inh	1.5623e-08
564201.22	4191822.9	DieselExhPM	0.00074	1.6057e-08	2YrCancerDerived_Inh	1.6057e-08
564215.15	4191824.72	DieselExhPM	0.0008	1.7359e-08	2YrCancerDerived_Inh	1.7359e-08
564189.35	4191806.23	DieselExhPM	0.00052	1.1283e-08	2YrCancerDerived_Inh	1.1283e-08
564204.42	4191809.2	DieselExhPM	0.00054	1.1717e-08	2YrCancerDerived_Inh	1.1717e-08
564220.86	4191809.66	DieselExhPM	0.00058	1.2585e-08	2YrCancerDerived_Inh	1.2585e-08
564229.99	4191841.62	DieselExhPM	0.00176	3.819e-08	2YrCancerDerived_Inh	3.819e-08
564233.87	4191823.13	DieselExhPM	0.00097	2.1048e-08	2YrCancerDerived_Inh	2.1048e-08
564247.34	4191844.36	DieselExhPM	0.00392	8.5059e-08	2YrCancerDerived_Inh	8.5059e-08
564249.62	4191820.39	DieselExhPM	0.00127	2.7557e-08	2YrCancerDerived_Inh	2.7557e-08
564260.58	4191846.64	DieselExhPM	0.00624	1.354e-07	2YrCancerDerived_Inh	1.354e-07
564262.64	4191831.35	DieselExhPM	0.00305	6.6181e-08	2YrCancerDerived_Inh	6.6181e-08
564264.23	4191819.02	DieselExhPM	0.00178	3.8624e-08	2YrCancerDerived_Inh	3.8624e-08
564307.38	4191854.18	DieselExhPM	0.0067	1.4538e-07	2YrCancerDerived_Inh	1.4538e-07
564322.45	4191857.83	DieselExhPM	0.00574	1.2455e-07	2YrCancerDerived_Inh	1.2455e-07
564308.29	4191816.73	DieselExhPM	0.00286	6.2058e-08	2YrCancerDerived_Inh	6.2058e-08
564324.05	4191819.47	DieselExhPM	0.00305	6.6181e-08	2YrCancerDerived_Inh	6.6181e-08
564125.66	4191888.42	DieselExhPM	0.00053	1.15e-08	2YrCancerDerived_Inh	1.15e-08
564127.03	4191876.78	DieselExhPM	0.00054	1.1717e-08	2YrCancerDerived_Inh	1.1717e-08
564128.17	4191866.27	DieselExhPM	0.00054	1.1717e-08	2YrCancerDerived_Inh	1.1717e-08
564109.9	4191885.91	DieselExhPM	0.00039	8.4625e-09	2YrCancerDerived_Inh	8.4625e-09
564112.64	4191874.27	DieselExhPM	0.00041	8.8964e-09	2YrCancerDerived_Inh	8.8964e-09
564112.19	4191864.45	DieselExhPM	0.0004	8.6795e-09	2YrCancerDerived_Inh	8.6795e-09
564092.32	4191883.85	DieselExhPM	0.00029	6.2926e-09	2YrCancerDerived_Inh	6.2926e-09
564094.84	4191872.21	DieselExhPM	0.00031	6.7266e-09	2YrCancerDerived_Inh	6.7266e-09
564094.61	4191859.88	DieselExhPM	0.0003	6.5096e-09	2YrCancerDerived_Inh	6.5096e-09
564158.63	4191892.91	DieselExhPM	0.00129	2.7991e-08	2YrCancerDerived_Inh	2.7991e-08
564160.28	4191884.25	DieselExhPM	0.00129	2.7991e-08	2YrCancerDerived_Inh	2.7991e-08
564160.9	4191876.0	DieselExhPM	0.00126	2.734e-08	2YrCancerDerived_Inh	2.734e-08
564169.56	4191896.0	DieselExhPM	0.0019	4.1227e-08	2YrCancerDerived_Inh	4.1227e-08
564170.59	4191885.49	DieselExhPM	0.00182	3.9492e-08	2YrCancerDerived_Inh	3.9492e-08
564172.24	4191874.35	DieselExhPM	0.00174	3.7756e-08	2YrCancerDerived_Inh	3.7756e-08
564182.96	4191883.84	DieselExhPM	0.00265	5.7501e-08	2YrCancerDerived_Inh	5.7501e-08
564184.2	4191876.21	DieselExhPM	0.00248	5.3813e-08	2YrCancerDerived_Inh	5.3813e-08

564193.68	4191886.52	DieselExhPM	0.00344	7.4643e-08	2YrCancerDerived_Inh	7.4643e-08
564195.74	4191877.24	DieselExhPM	0.00299	6.4879e-08	2YrCancerDerived_Inh	6.4879e-08
564235.33	4191902.19	DieselExhPM	0.01773	3.8472e-07	2YrCancerDerived_Inh	3.8472e-07
564243.16	4191903.22	DieselExhPM	0.02262	4.9082e-07	2YrCancerDerived_Inh	4.9082e-07
564237.39	4191886.93	DieselExhPM	0.0182	3.9492e-07	2YrCancerDerived_Inh	3.9492e-07
564247.9	4191889.2	DieselExhPM	0.02437	5.288e-07	2YrCancerDerived_Inh	5.288e-07
564256.15	4191908.58	DieselExhPM	0.01978	4.292e-07	2YrCancerDerived_Inh	4.292e-07
564263.78	4191909.82	DieselExhPM	0.01758	3.8146e-07	2YrCancerDerived_Inh	3.8146e-07
564257.39	4191899.51	DieselExhPM	0.02306	5.0037e-07	2YrCancerDerived_Inh	5.0037e-07
564264.19	4191901.36	DieselExhPM	0.02064	4.4786e-07	2YrCancerDerived_Inh	4.4786e-07
564258.42	4191886.93	DieselExhPM	0.02368	5.1382e-07	2YrCancerDerived_Inh	5.1382e-07
564268.31	4191889.4	DieselExhPM	0.0209	4.535e-07	2YrCancerDerived_Inh	4.535e-07
564291.2	4191904.04	DieselExhPM	0.01291	2.8013e-07	2YrCancerDerived_Inh	2.8013e-07
564297.18	4191905.07	DieselExhPM	0.01144	2.4823e-07	2YrCancerDerived_Inh	2.4823e-07
564292.44	4191895.18	DieselExhPM	0.01322	2.8686e-07	2YrCancerDerived_Inh	2.8686e-07
564298.62	4191897.03	DieselExhPM	0.01167	2.5322e-07	2YrCancerDerived_Inh	2.5322e-07
564304.81	4191919.71	DieselExhPM	0.008	1.7359e-07	2YrCancerDerived_Inh	1.7359e-07
564307.49	4191909.4	DieselExhPM	0.00908	1.9702e-07	2YrCancerDerived_Inh	1.9702e-07
564307.9	4191898.89	DieselExhPM	0.00976	2.1178e-07	2YrCancerDerived_Inh	2.1178e-07
564316.97	4191913.11	DieselExhPM	0.00743	1.6122e-07	2YrCancerDerived_Inh	1.6122e-07
564317.18	4191906.93	DieselExhPM	0.0079	1.7142e-07	2YrCancerDerived_Inh	1.7142e-07
564318.0	4191899.09	DieselExhPM	0.00814	1.7663e-07	2YrCancerDerived_Inh	1.7663e-07
564319.03	4191923.84	DieselExhPM	0.00606	1.3149e-07	2YrCancerDerived_Inh	1.3149e-07
564314.91	4191939.92	DieselExhPM	0.00446	9.6776e-08	2YrCancerDerived_Inh	9.6776e-08
564315.73	4191933.32	DieselExhPM	0.00516	1.1196e-07	2YrCancerDerived_Inh	1.1196e-07
564300.06	4191938.27	DieselExhPM	0.00518	1.124e-07	2YrCancerDerived_Inh	1.124e-07
564304.39	4191930.43	DieselExhPM	0.00621	1.3475e-07	2YrCancerDerived_Inh	1.3475e-07
564298.83	4191953.73	DieselExhPM	0.00347	7.5294e-08	2YrCancerDerived_Inh	7.5294e-08
564300.27	4191945.69	DieselExhPM	0.00426	9.2436e-08	2YrCancerDerived_Inh	9.2436e-08
564310.99	4191957.03	DieselExhPM	0.00303	6.5747e-08	2YrCancerDerived_Inh	6.5747e-08
564312.23	4191948.58	DieselExhPM	0.0037	8.0285e-08	2YrCancerDerived_Inh	8.0285e-08

HARP2 - HRACalc (dated 22118) 1/15/2025 9:50:39 AM - Output Log

GLCs loaded successfully
Pollutants loaded successfully
****
RISK SCENARIO SETTINGS

Receptor Type: Worker
Scenario: NCChronic
Calculation Method: Derived

****
EXPOSURE DURATION PARAMETERS FOR CANCER
Exposure duration are only adjusted for cancer assessments

****
PATHWAYS ENABLED

NOTE: Inhalation is always enabled and used for all assessments. The remaining pathways are only used for cancer and noncancer chronic assessments.

Inhalation: True
Soil: False
Dermal: False
Mother's milk: False
Water: False
Fish: False
Homegrown crops: False
Beef: False
Dairy: False
Pig: False
Chicken: False
Egg: False

****
INHALATION

Daily breathing rate: Moderate8HR

Worker Adjustment Factors
NOTE: The worker adjustment factors below are only used for cancer assessments. However, the GLC adjustment factor is also applied to 8-hr noncancer chronic assessments.
Worker adjustments factors enabled: YES
GLC adjustment factor: 4.2
Exposure frequency: 250

Fraction at time at home
NOTE: Exposure duration (i.e., start age, end age, ED, & FAH) are only adjusted for cancer assessments.

****
TIER 2 SETTINGS

Tier2 adjustments were used in this assessment. Please see the input file for details.
Tier2 - What was changed: ED or start age changed|
Calculating chronic risk
Chronic risk saved to: F:\Jobs\61010001\ConHRA\HARP2\CommercialChronicNCChronicRisk.csv
HRA ran successfully

*HARP - HRACalc v22118 1/15/2025 9:50:39 AM -
Chronic Risk - Input File: F:\Jobs\61010001\ConHRA\HARP2\CommercialChronicHRAInput.hra

UTME	UTMN	Pollutant	Conc (ug/m3)	CV	CNS	IMMUN	KIDNEY	GILV	REPRO	RESP	SKIN	EYE	B/T	ENDO	BLOOD	ODOR	GEN
564187.98	4191833.63	DieselExhPM	0.00102	0.0	0.0	0.0	0.0	0.0	0.0	0.000204	0.0	0.0	0.0	0.0	0.0	0.0	0.0
564200.31	4191835.45	DieselExhPM	0.00105	0.0	0.0	0.0	0.0	0.0	0.0	0.00021	0.0	0.0	0.0	0.0	0.0	0.0	0.0
564213.32	4191837.05	DieselExhPM	0.00111	0.0	0.0	0.0	0.0	0.0	0.0	0.000222	0.0	0.0	0.0	0.0	0.0	0.0	0.0
564187.98	4191819.93	DieselExhPM	0.00072	0.0	0.0	0.0	0.0	0.0	0.0	0.000144	0.0	0.0	0.0	0.0	0.0	0.0	0.0
564201.22	4191822.9	DieselExhPM	0.00074	0.0	0.0	0.0	0.0	0.0	0.0	0.000148	0.0	0.0	0.0	0.0	0.0	0.0	0.0
564215.15	4191824.72	DieselExhPM	0.0008	0.0	0.0	0.0	0.0	0.0	0.0	0.00016	0.0	0.0	0.0	0.0	0.0	0.0	0.0
564189.35	4191806.23	DieselExhPM	0.00052	0.0	0.0	0.0	0.0	0.0	0.0	0.000104	0.0	0.0	0.0	0.0	0.0	0.0	0.0
564204.42	4191809.2	DieselExhPM	0.00054	0.0	0.0	0.0	0.0	0.0	0.0	0.000108	0.0	0.0	0.0	0.0	0.0	0.0	0.0
564220.86	4191809.66	DieselExhPM	0.00058	0.0	0.0	0.0	0.0	0.0	0.0	0.000116	0.0	0.0	0.0	0.0	0.0	0.0	0.0
564229.99	4191841.62	DieselExhPM	0.00176	0.0	0.0	0.0	0.0	0.0	0.0	0.000352	0.0	0.0	0.0	0.0	0.0	0.0	0.0
564233.87	4191823.13	DieselExhPM	0.00097	0.0	0.0	0.0	0.0	0.0	0.0	0.000194	0.0	0.0	0.0	0.0	0.0	0.0	0.0
564247.34	4191844.36	DieselExhPM	0.00392	0.0	0.0	0.0	0.0	0.0	0.0	0.000784	0.0	0.0	0.0	0.0	0.0	0.0	0.0
564249.62	4191820.39	DieselExhPM	0.00127	0.0	0.0	0.0	0.0	0.0	0.0	0.000254	0.0	0.0	0.0	0.0	0.0	0.0	0.0
564260.58	4191846.64	DieselExhPM	0.00624	0.0	0.0	0.0	0.0	0.0	0.0	0.001248	0.0	0.0	0.0	0.0	0.0	0.0	0.0
564262.64	4191831.35	DieselExhPM	0.00305	0.0	0.0	0.0	0.0	0.0	0.0	0.00061	0.0	0.0	0.0	0.0	0.0	0.0	0.0
564264.23	4191819.02	DieselExhPM	0.00178	0.0	0.0	0.0	0.0	0.0	0.0	0.000356	0.0	0.0	0.0	0.0	0.0	0.0	0.0
564307.38	4191854.18	DieselExhPM	0.0067	0.0	0.0	0.0	0.0	0.0	0.0	0.00134	0.0	0.0	0.0	0.0	0.0	0.0	0.0
564322.45	4191857.83	DieselExhPM	0.00574	0.0	0.0	0.0	0.0	0.0	0.0	0.001148	0.0	0.0	0.0	0.0	0.0	0.0	0.0
564308.29	4191816.73	DieselExhPM	0.00286	0.0	0.0	0.0	0.0	0.0	0.0	0.000572	0.0	0.0	0.0	0.0	0.0	0.0	0.0
564324.05	4191819.47	DieselExhPM	0.00305	0.0	0.0	0.0	0.0	0.0	0.0	0.00061	0.0	0.0	0.0	0.0	0.0	0.0	0.0
564125.66	4191888.42	DieselExhPM	0.00053	0.0	0.0	0.0	0.0	0.0	0.0	0.000106	0.0	0.0	0.0	0.0	0.0	0.0	0.0
564127.03	4191876.78	DieselExhPM	0.00054	0.0	0.0	0.0	0.0	0.0	0.0	0.000108	0.0	0.0	0.0	0.0	0.0	0.0	0.0
564128.17	4191866.27	DieselExhPM	0.00054	0.0	0.0	0.0	0.0	0.0	0.0	0.000108	0.0	0.0	0.0	0.0	0.0	0.0	0.0
564109.9	4191885.91	DieselExhPM	0.00039	0.0	0.0	0.0	0.0	0.0	0.0	7.8e-05	0.0	0.0	0.0	0.0	0.0	0.0	0.0
564112.64	4191874.27	DieselExhPM	0.00041	0.0	0.0	0.0	0.0	0.0	0.0	8.2e-05	0.0	0.0	0.0	0.0	0.0	0.0	0.0
564112.19	4191864.45	DieselExhPM	0.0004	0.0	0.0	0.0	0.0	0.0	0.0	8e-05	0.0	0.0	0.0	0.0	0.0	0.0	0.0
564092.33	4191883.85	DieselExhPM	0.00029	0.0	0.0	0.0	0.0	0.0	0.0	5.8e-05	0.0	0.0	0.0	0.0	0.0	0.0	0.0

564094.84	4191872.21	DieselExhPM	0.00031	0.0	0.0	0.0	0.0	0.0	0.0	6.2e-05	0.0	0.0	0.0	0.0	0.0	0.0	0.0
564094.61	4191859.88	DieselExhPM	0.0003	0.0	0.0	0.0	0.0	0.0	0.0	6e-05	0.0	0.0	0.0	0.0	0.0	0.0	0.0
564158.63	4191892.91	DieselExhPM	0.00129	0.0	0.0	0.0	0.0	0.0	0.0	0.000258	0.0	0.0	0.0	0.0	0.0	0.0	0.0
564160.28	4191884.25	DieselExhPM	0.00129	0.0	0.0	0.0	0.0	0.0	0.0	0.000258	0.0	0.0	0.0	0.0	0.0	0.0	0.0
564160.9	4191876.0	DieselExhPM	0.00126	0.0	0.0	0.0	0.0	0.0	0.0	0.000252	0.0	0.0	0.0	0.0	0.0	0.0	0.0
564169.56	4191896.0	DieselExhPM	0.0019	0.0	0.0	0.0	0.0	0.0	0.0	0.00038	0.0	0.0	0.0	0.0	0.0	0.0	0.0
564170.59	4191885.49	DieselExhPM	0.00182	0.0	0.0	0.0	0.0	0.0	0.0	0.000364	0.0	0.0	0.0	0.0	0.0	0.0	0.0
564172.24	4191874.35	DieselExhPM	0.00174	0.0	0.0	0.0	0.0	0.0	0.0	0.000348	0.0	0.0	0.0	0.0	0.0	0.0	0.0
564182.96	4191883.84	DieselExhPM	0.00265	0.0	0.0	0.0	0.0	0.0	0.0	0.00053	0.0	0.0	0.0	0.0	0.0	0.0	0.0
564184.2	4191876.21	DieselExhPM	0.00248	0.0	0.0	0.0	0.0	0.0	0.0	0.000496	0.0	0.0	0.0	0.0	0.0	0.0	0.0
564193.68	4191886.52	DieselExhPM	0.00344	0.0	0.0	0.0	0.0	0.0	0.0	0.000688	0.0	0.0	0.0	0.0	0.0	0.0	0.0
564195.74	4191877.24	DieselExhPM	0.00299	0.0	0.0	0.0	0.0	0.0	0.0	0.000598	0.0	0.0	0.0	0.0	0.0	0.0	0.0
564235.33	4191902.19	DieselExhPM	0.01773	0.0	0.0	0.0	0.0	0.0	0.0	0.003546	0.0	0.0	0.0	0.0	0.0	0.0	0.0
564243.16	4191903.22	DieselExhPM	0.02262	0.0	0.0	0.0	0.0	0.0	0.0	0.004524	0.0	0.0	0.0	0.0	0.0	0.0	0.0
564237.39	4191886.93	DieselExhPM	0.0182	0.0	0.0	0.0	0.0	0.0	0.0	0.00364	0.0	0.0	0.0	0.0	0.0	0.0	0.0
564247.9	4191889.2	DieselExhPM	0.02437	0.0	0.0	0.0	0.0	0.0	0.0	0.004874	0.0	0.0	0.0	0.0	0.0	0.0	0.0
564256.15	4191908.58	DieselExhPM	0.01978	0.0	0.0	0.0	0.0	0.0	0.0	0.003956	0.0	0.0	0.0	0.0	0.0	0.0	0.0
564263.78	4191909.82	DieselExhPM	0.01758	0.0	0.0	0.0	0.0	0.0	0.0	0.003516	0.0	0.0	0.0	0.0	0.0	0.0	0.0
564257.39	4191899.51	DieselExhPM	0.02306	0.0	0.0	0.0	0.0	0.0	0.0	0.004612	0.0	0.0	0.0	0.0	0.0	0.0	0.0
564264.19	4191901.36	DieselExhPM	0.02064	0.0	0.0	0.0	0.0	0.0	0.0	0.004128	0.0	0.0	0.0	0.0	0.0	0.0	0.0
564258.42	4191886.93	DieselExhPM	0.02368	0.0	0.0	0.0	0.0	0.0	0.0	0.004736	0.0	0.0	0.0	0.0	0.0	0.0	0.0
564268.31	4191889.4	DieselExhPM	0.0209	0.0	0.0	0.0	0.0	0.0	0.0	0.00418	0.0	0.0	0.0	0.0	0.0	0.0	0.0
564291.2	4191904.04	DieselExhPM	0.01291	0.0	0.0	0.0	0.0	0.0	0.0	0.002582	0.0	0.0	0.0	0.0	0.0	0.0	0.0
564297.18	4191905.07	DieselExhPM	0.01144	0.0	0.0	0.0	0.0	0.0	0.0	0.002288	0.0	0.0	0.0	0.0	0.0	0.0	0.0
564292.44	4191895.18	DieselExhPM	0.01322	0.0	0.0	0.0	0.0	0.0	0.0	0.002644	0.0	0.0	0.0	0.0	0.0	0.0	0.0
564298.62	4191897.03	DieselExhPM	0.01167	0.0	0.0	0.0	0.0	0.0	0.0	0.002334	0.0	0.0	0.0	0.0	0.0	0.0	0.0
564304.81	4191919.71	DieselExhPM	0.008	0.0	0.0	0.0	0.0	0.0	0.0	0.0016	0.0	0.0	0.0	0.0	0.0	0.0	0.0
564307.49	4191909.4	DieselExhPM	0.00908	0.0	0.0	0.0	0.0	0.0	0.0	0.001816	0.0	0.0	0.0	0.0	0.0	0.0	0.0
564307.9	4191898.89	DieselExhPM	0.00976	0.0	0.0	0.0	0.0	0.0	0.0	0.001952	0.0	0.0	0.0	0.0	0.0	0.0	0.0
564316.97	4191913.11	DieselExhPM	0.00743	0.0	0.0	0.0	0.0	0.0	0.0	0.001486	0.0	0.0	0.0	0.0	0.0	0.0	0.0

564317.18	4191906.93	DieselExhPM	0.0079	0.0	0.0	0.0	0.0	0.0	0.0	0.00158	0.0	0.0	0.0	0.0	0.0	0.0	0.0
564318.0	4191899.09	DieselExhPM	0.00814	0.0	0.0	0.0	0.0	0.0	0.0	0.001628	0.0	0.0	0.0	0.0	0.0	0.0	0.0
564319.03	4191923.84	DieselExhPM	0.00606	0.0	0.0	0.0	0.0	0.0	0.0	0.001212	0.0	0.0	0.0	0.0	0.0	0.0	0.0
564314.91	4191939.92	DieselExhPM	0.00446	0.0	0.0	0.0	0.0	0.0	0.0	0.000892	0.0	0.0	0.0	0.0	0.0	0.0	0.0
564315.73	4191933.32	DieselExhPM	0.00516	0.0	0.0	0.0	0.0	0.0	0.0	0.001032	0.0	0.0	0.0	0.0	0.0	0.0	0.0
564300.06	4191938.27	DieselExhPM	0.00518	0.0	0.0	0.0	0.0	0.0	0.0	0.001036	0.0	0.0	0.0	0.0	0.0	0.0	0.0
564304.39	4191930.43	DieselExhPM	0.00621	0.0	0.0	0.0	0.0	0.0	0.0	0.001242	0.0	0.0	0.0	0.0	0.0	0.0	0.0
564298.83	4191953.73	DieselExhPM	0.00347	0.0	0.0	0.0	0.0	0.0	0.0	0.000694	0.0	0.0	0.0	0.0	0.0	0.0	0.0
564300.27	4191945.69	DieselExhPM	0.00426	0.0	0.0	0.0	0.0	0.0	0.0	0.000852	0.0	0.0	0.0	0.0	0.0	0.0	0.0
564310.99	4191957.03	DieselExhPM	0.00303	0.0	0.0	0.0	0.0	0.0	0.0	0.000606	0.0	0.0	0.0	0.0	0.0	0.0	0.0
564312.23	4191948.58	DieselExhPM	0.0037	0.0	0.0	0.0	0.0	0.0	0.0	0.00074	0.0	0.0	0.0	0.0	0.0	0.0	0.0

OPERATIONAL HEALTH RISK ASSESSMENT CALCULATIONS – EMERGENCY GENERATOR

2029 University Avenue Project

The CAPCOA Diesel Internal Combustion Engine (DICE) Risk Tool was used to perform a Screening Risk Assessment for operational emissions associated with the emergency generator for the proposed project, The DICE risk tool, designed to assist local Air Pollution Control Districts and Air Quality Management Districts in California with performing screening health risk assessments (HRAs) for diesel particulate emissions from diesel internal combustion engines calculates potential health risks following the guidelines set by the California Air Resources Board (ARB). Additionally, the tool ensures consistency with the methodologies and procedures outlined in the Office of Environmental Health Hazard Assessment's (OEHHA) 2015 Air Toxic Hot Spots Program Guidance Manual and district HRA protocols. The tool provides detailed reports that include risk assessment results and supporting data. This alignment with OEHHA Guidance as well as the Bay Area Air Quality Management District (BAAQMD), the California Air Pollution Control Officers Association (CAPCOA), and CARB protocols helps ensure compliance with air quality regulations and protects public health by accurately assessing the impact of diesel engine emissions.

The operational HRA utilized the same methodology and AERMOD meteorological data set used for the Construction HRA (Oakland International Airport, KOAK), but in a screening mode – finding the maximum concentration at each distance from 10 – 4850 meters from the source. The emissions inputs were consistent with the CalEEMod stationary source calculations from an assumed Tier 3 300-hp generator (meeting the BAAQMD and ARB ATCM requirements) operating up to 50 hours per year. Release parameters were conservatively based on a horizontal release from the side of the building using defaults from DICE based on the default generator size of 300 hp. This type of release modeling will provide conservative results as compared to a vertical stack release and is typical for a high-rise building, as opposed to a stack on the roof of the building.

The screening model predicted a maximum residential cancer risk of 2.5 in a million and a maximum worker cancer risk of 0.2 in a million. The chronic hazard index at the construction maximally exposed individual resident and worker was predicted as 0.0 by the DICE model, denoting a Chronic HI of <0.05. Using the maximum predicted DPM concentrations from the output (0.0028 ug/m3) divided by the REL for Diesel PM, the maximum chronic HI for operation of the emergency generator would be 0.00056.

Source:

https://ww2.arb.ca.gov/resources/documents/non-vehicular-diesel-engine-risk-assessment-guidance

https://ww2.arb.ca.gov/sites/default/files/classic/ab2588/2024%20DICE%20Screening%20Risk%20Guidelines.pdf

https://capcoa.org/wp-content/uploads/2024/07/DICE-Tool-User-Guide.pdf

Screening Report - 2901 University Avenue

Area of Interest (AOI) Information

Area : 3,573,748.52 ft²

Jan 2 2025 11:37:15 Pacific Standard Time

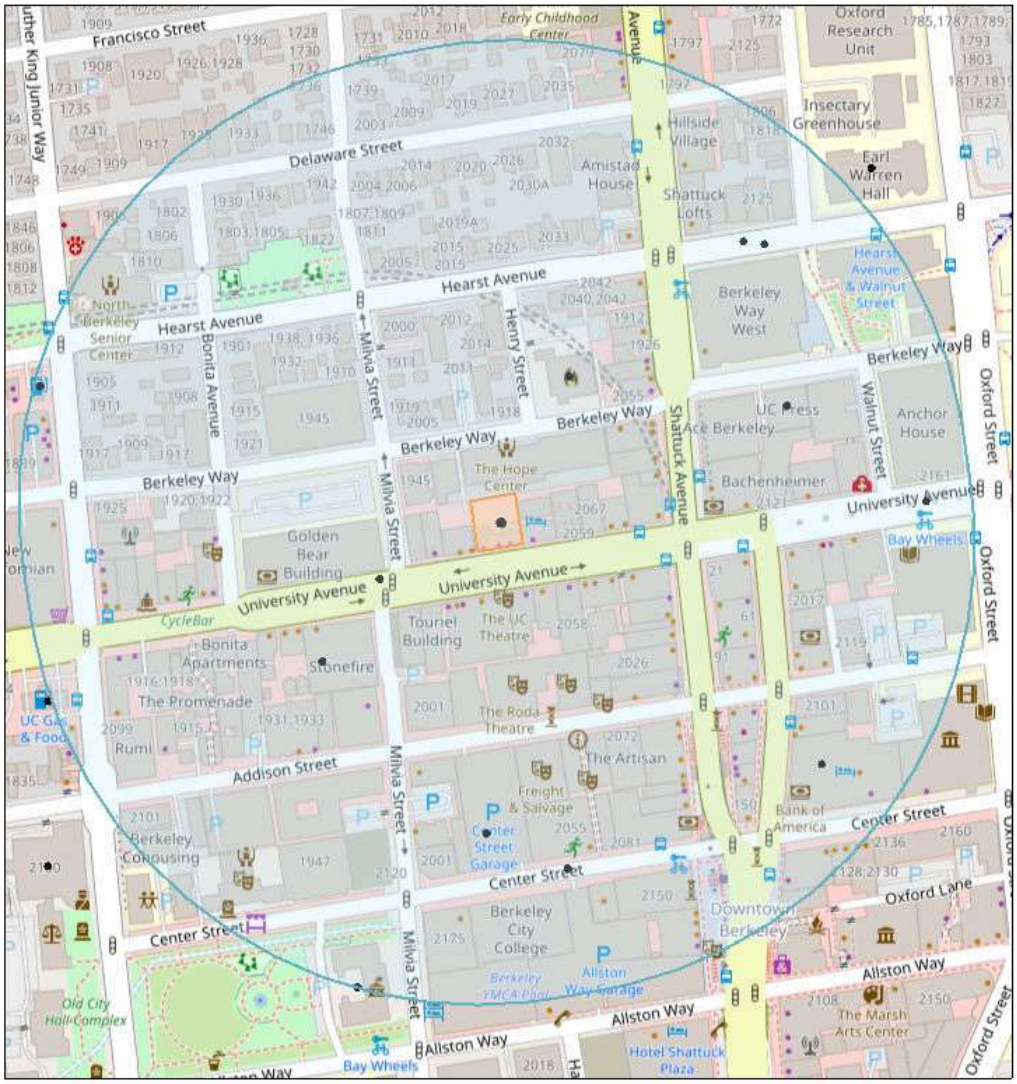

Summary

Name	Count	Area(ft²)	Length(ft)
Permitted Stationary Sources	12	N/A	N/A

Permitted Stationary Sources

#	Address	Cancer_Ris	Chronic_Ha	City	County
1	1995 University Ave	0.75	0.00	Berkeley	Alameda
2	2180 Milvia Street	5.02	0.00	Berkeley	Alameda
3	2029 Berkeley Way	3.11	0.00	Berkeley	Alameda
4	2050 Center Street	23.75	0.01	Berkeley	Alameda
5	2025 CENTER ST	3.25	0.00	Berkeley	Alameda
6	2129 SHATTUCK AVE	32.06	0.01	Berkeley	Alameda
7	2120 BERKELEY WAY	3.97	0.00	Berkeley	Alameda
8	1974 UNIVERSITY AVE	9.63	0.00	Berkeley	Alameda
9	1900 Martin Luthr Kng	5.76	0.03	Berkeley	Alameda
10	Berkeley Campus	3.97	0.00	Berkeley	Alameda
11	Berkeley Campus	4.56	0.00	Berkeley	Alameda
12	Berkeley Campus	165.74	0.84	Berkeley	Alameda

#	Details	Facility_I	Facility_N	Latitude	Longitude
1	Generator	19070	Golden Bear Center	37.87	-122.27
2	Generator	21418	City of Berkeley Civic Center	37.87	-122.27
3	Generator	21118	City of Berkeley Fire Station #2	37.87	-122.27
4	Generator	17864	Peralta Community College District	37.87	-122.27
5	Generator	200903	Center Street Parking Garage	37.87	-122.27
6	Generator	201406	Residence Inn Berkeley	37.87	-122.27
7	Generator	201576	Regency 2120 Berkeley Way LLC	37.87	-122.27
8	Generator	200623	Stonefire Apartments	37.87	-122.27
9	Gas Dispensing Facility	109030-1	Number One Gas	37.87	-122.27
10	Generator	59-118	University of California Berkeley	37.87	-122.27
11	Generator	59-63	University of California Berkeley	37.87	-122.27
12	*No Data*	59-REM	University of California Berkeley	37.87	-122.27

#	NAICS	NAICS_Indu	NAICS_Sect	NAICS_Subs	PM25
1	531120	Lessors of Nonresidential Buildings (except Miniwarehouses)	Real Estate and Rental and Leasing	Real Estate	0.00
2	921190	Other General Government Support	Public Administration	Executive, Legislative, and Other General Government Support	0.01
3	922160	Fire Protection	Public Administration	Justice, Public Order, and Safety Activities	0.00
4	611210	Junior Colleges	Educational Services	Educational Services	0.03
5	921190	Other General Government Support	Public Administration	Executive, Legislative, and Other General Government Support	0.00
6	721110	Hotels (except Casino Hotels) and Motels	Accommodation and Food Services	Accommodation	0.04
7	541110	Offices of Lawyers	Professional, Scientific, and Technical Services	Professional, Scientific, and Technical Services	0.01
8	531110	Lessors of Residential Buildings and Dwellings	Real Estate and Rental and Leasing	Real Estate	0.01
9	447110	Gasoline Stations with Convenience Stores	Retail Trade	Gasoline Stations	0.00
10	611310	Colleges, Universities, and Professional Schools	Educational Services	Educational Services	0.01
11	611310	Colleges, Universities, and Professional Schools	Educational Services	Educational Services	0.01
12	611310	Colleges, Universities, and Professional Schools	Educational Services	Educational Services	128.58

#	State	Zip	Count
1	CA	94704	1
2	CA	94704	1
3	CA	94705	1
4	CA	94704	1
5	CA	94704	1
6	CA	94704	1
7	CA	94704	1
8	CA	94704	1
9	CA	94709	1
10	CA	94720	1
11	CA	94720	1
12	CA	94720	1

NOTE: A larger buffer than 1,000 may be warranted depending on proximity to significant sources.

Stationary Source Risk Values at MEIR

FID	Facility ID	Facility Name	Address	Source Details	Cancer Risk	Chronic Hazard Index	PM 2.5	UTMX	UTMY	Distance from MEIR (ft)	BAAQMD Decay Factor	Adjusted Cancer Risk	Adjusted Chronic Hazard Index	Adjusted PM 2.5
2974	19070	Golden Bear Center	1995 University Ave	Generator	0.75	0	0	564136	4191855	485	0.140	0.105	0.0000	0.0000
4546	21118	City of Berkeley Fire Station #2	2029 Berkeley Way	Generator	3.11	0	0	564262.9	4191992	327	0.220	0.68	0.000	0.000
4977	17864	Peralta Community College District	2050 Center Street	Generator	23.75	0.01	0.03	564264.3	4191662	764	0.070	1.66	0.017	0.000
5817	200903	Center Street Parking Garage	2025 CENTER ST	Generator	3.25	0	0	564209.5	4191685	724	0.070	0.23	0.000	0.000
6127	201406	Residence Inn Berkeley	2129 SHATTUCK AVE	Generator	32.06	0.01	0.04	564435.4	4191733	737	0.070	2.24	0.022	0.001
6288	201576	Regency 2120 Berkeley Way LLC	2120 BERKELEY WAY	Generator	3.97	0	0.01	564409.7	4191974	503	0.120	0.48	0.000	0.000
7389	200623	Stonefire Apartments	1974 UNIVERSITY AVE	Generator	9.63	0	0.01	564097.7	4191799	670	0.080	0.77	0.000	0.000
9267	59-118	University of California Berkeley	Berkeley Campus	Generator	3.97	0	0.01	564393.6	4192082	723	0.070	0.28	0.000	0.001
9343	59-63	University of California Berkeley	Berkeley Campus	Generator	4.56	0	0.01	564379.8	4192084	705	0.080	0.36	0.000	0.001

https://www.baaqmd.gov/~/media/files/planning-and-research/ceqa/ceqa-guidelines-2022/appendix-e-recommended-methods-for-screening-and-modeling-local-risks-and-hazards_final-pdf.pdf?rev=b8917a27345a4a629fc18fc8650951e4

Decay Factors for gemerators are from Table 32 Siesel Engine Decay Factors

Coordinates of MEIR
UTMX
564278.62

BAAQMD Roadway and Rail Screening Results
2029 University Avenue Project

Location	UTMX	UTMY	Road Cancer Risk	Road Chronic HI	Road PM2.5	Rail Cancer Risk	Rail Chronic HI	Rail PM2.5
MEIR	564278.6	4191894	43.15767	0.129536	0.805134	0	0	0
MEIW	564247.9	4191889	43.15767	0.129536	0.805134	0	0	0

Data Provided By: BAAQMD as raster file (.tif) datasets
Roadway Screening Tool - Cancer Risk Last Updated December 8 2022
Roadway Screening Tool - Chronic Hazard Last Updated December 8 2022
Roadway Screening Tool - PM2.5 Last Updated December 8 2022
Rail Screening Tool - Cancer Risk Last Updated May 9 2024
Rail Screening Tool - Chronic Hazard Last Updated May 9 2024
Rail Screening Tool - PM2.5 Last Updated May 9 2024

FCS
An ADEC Innovation

Memorandum

Date: January 31, 2025

To: Steve Heaton, Senior Vice President, Laconia Development, LLC

From: Sara Landucci, Noise Scientist, FirstCarbon Solutions
Philip Ault, Director of Noise and Air Quality, FirstCarbon Solutions

Subject: Noise Impacts Analysis for the 2029 University Avenue Project in Berkeley, California

At the request of Laconia Development LLC (project applicant), FirstCarbon Solutions (FCS), prepared this memorandum to summarize the findings of the Noise analysis prepared for the proposed 2029 University Avenue Project (proposed project). The project site is located in the City of Berkeley (City), in Alameda County, California.

PROJECT DESCRIPTION

Project Site

The proposed project is located on an approximately 0.28-acre site on Assessor's Parcel Number (APN) 57-2053-8-1. The project site currently consists of 13,031 square feet of existing non-landmarked commercial structures and carport, and 7,320 square feet of hardscape. The project site is adjacent to residential uses and Berkeley Way to the north, University Avenue to the south, Nash Hotel Berkeley to the east, and mixed-uses and Milvia Street to the west. Further out, the project site is surrounded by residential and commercial uses to the south, west, and north, and is approximately 2.36 miles north of Interstate 580 (I-580), and approximately 1,000 feet west of University of California, Berkeley.

The City's General Plan designates the project site as "Downtown," which allows for a residential density of 40 to 100 dwelling units per acre. The City's Zoning Ordinance zones the project site as Downtown Mixed-Use District "C-DMU." The C-DMU zoning district permits residential uses with a Use Permit and retail uses with a Zoning Certificate. This designation permits the full range of housing types, including both schemes that are proposed by the project.

Design Options

The project applicant is currently contemplating two design options for the project site: an apartment development and a student housing development. FCS has reviewed the two design options for the purpose of determining a more impactful design to analyze as the worse-case scenario. The designs for the two proposed buildings are virtually identical with respect to the overall physical size and impact of the construction. The proposed project building (regardless of land use as a multi-family apartment or student housing) would be 23 stories with an additional basement, on a 0.28-acre site. Either option would be described by the following: a total residential square footage area of up to 191,000 square feet, limited parking (interior to the building on the second floor) encompassing approximately 8,000 square feet, and landscaping of 500 square feet. Construction impacts would be almost identical given the site size and level of construction is similar for both options.

During operation, differences in impacts between the two land uses would result primarily from differences in the transportation patterns of the residents. Off-campus high-rise apartments are located close to universities, reduce the need for long commutes and result in fewer vehicle trips with many students walking and biking to campus. Prior studies found that off-campus student housing apartments were found to have approximately a third of amount of traffic compared to a similarly sized, generic apartment building.[1] While Institute of Transportation Engineers (ITE) daily trip generation rates are not available for Off-Campus Student High-Rise Apartments, Peak AM and Peak PM hourly rates for this land use (ITE Code 227)[2], calculated based on trips per bedroom, corroborate this trend of lower traffic for student housing as compared to generic apartment buildings.

In summary, the two building plans were considered: 240 multi-family apartment units or 160 student apartments (with 240 bedrooms). Based on the potential for the most vehicle trips, it was concluded that the multi-family apartment building would generate the maximum potential impacts for off-site sensitive noise receptors (Exhibit 1).

[1] Spack Consulting. 2012. Technical Memorandum: Trip Generation Study–Private Student Housing Apartments. April.

[2] Institute of Transportation Engineers. 2025. ITE Trip Generation Manual, 11th Edition, Volume 2. Off-Campus Student Apartment (High-Rise) Adjacent to Campus (227).

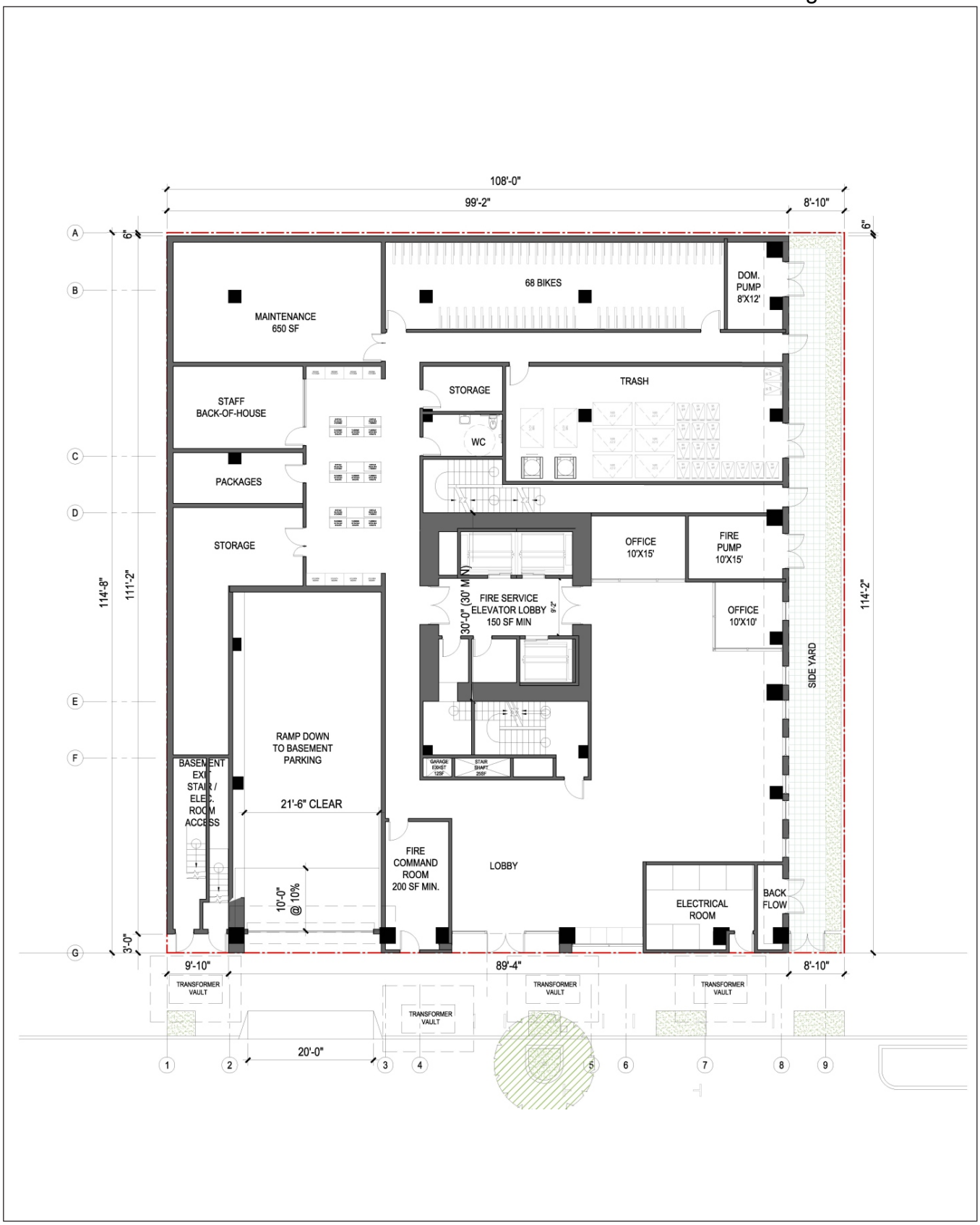

Source: Trachtenberg Architects, 11/08/2024.

FCS
An ADEC Innovation

Exhibit 1
Site Plan

NOISE AND VIBRATION FUNDAMENTALS

A summary of the fundamentals of noise and vibration is provided as Attachment A to this document.

SETTING AND REGULATORY FRAMEWORK

Federal Regulations

Currently, no federal noise standards directly regulate environmental noise associated with temporary construction activities or the long-term operations of development projects.

Federal Transit Administration

Though not regulatory in nature, vibration impact criteria for buildings and other structures have been established by the Federal Transit Authority (FTA), as building and structural damages are generally the foremost concern when evaluating the impacts of construction-related vibrations. For the evaluation of the proposed project's construction-related vibration impacts, the following FTA vibration impact criteria, shown in Table 1, are used given the absence of applicable federal, State, and City standards specific to temporary construction activities and their potential to result in building and structural damages.[3]

Table 1: Federal Transit Administration Construction Vibration Impact Criteria

Building Category	PPV (in/sec)
I. Reinforced—Concrete, Steel or Timber (no plaster)	0.5
II. Engineered Concrete and Masonry (no plaster)	0.3
III. Nonengineered Timber and Masonry Buildings	0.2
IV. Buildings Extremely Susceptible to Vibration Damage	0.12

Notes:
PPV = peak particle velocity
VdB = vibration measured as root mean square (rms) velocity in decibels of 1 microinch per second
Source: Federal Transit Administration (FTA). 2018. Transit Noise and Vibration Impact Assessment Manual. September.

The FTA has also established criteria for the assessment of construction noise impacts. The FTA's day and nighttime criteria are shown in Table 2. To be discussed later, the City has adopted these criteria for

[3] Federal Transit Administration (FTA). 2018. Transit Noise and Vibration Impact Assessment Manual.

assessment of the proposed project's construction noise impacts. According to the FTA, exceedances of these criteria may result in adverse community reaction.

Table 2: Federal Transit Administration Construction Noise Impact Criteria

Land Use	$L_{eq\ equipment\ (8hr)}$[A]	
	Day	Night
Residential	80	70
Commercial	85	85
Industrial	90	90

Notes:
$L_{eq\ equipment\ (8hr)}$ = equipment noise level in L_{eq} over an 8-hour time period. The analysis assumes that the L_{eq} over this time period would be approximately equal to the L_{eq} over a single construction workday, from start to finish of that day's activities.

Source: Federal Transit Administration (FTA). 2018. Transit Noise and Vibration Impact Assessment Manual. "Detailed Analysis Construction Noise Criteria." September.

State Regulations

2017 General Plan Guidelines

The State of California's 2017 General Plan Guidelines propose county and city standards for acceptable exterior noise levels based on land use. These standards are incorporated into land use planning processes to prevent or reduce noise and land use incompatibilities. The State's suggested compatibility considerations between various land uses and exterior noise levels are not regulatory in nature but are recommendations intended to aid communities in determining their own noise-acceptability standards.

Assembly Bill 1307

Assembly Bill (AB) 1307 went into effect January 1, 2024. This bill clarifies that "for residential projects, the effects of noise generated by project occupants and their guests on human beings is not a significant effect on the environment." Therefore, this analysis does not address potential noise impacts from future occupants and their guests on sensitive receptors in the project vicinity.

Local Regulations

The project site is located within the City of Berkeley. The Berkeley General Plan and Berkeley Municipal Code (Municipal Code) contain guidelines, standards, and regulations for the control of noise.

Berkeley General Plan

The Environmental Management (EM) Element of the Berkeley General Plan serves as the City's noise element and contains several noise policies, which require that standard noise conditions be imposed on all planning decisions.[4] The Berkeley General Plan does not establish any quantitative noise standards or thresholds of significance, though Policy EM-47 includes residences, child care centers, hospitals, nursing homes, schools, and parks as noise-sensitive uses. The Berkeley General Plan includes the following noise-related policies:

Policy EM-43 **Noise Reduction:** Reduce significant noise levels and minimize new sources of noise.

Policy EM-44 **Noise Prevention and Elimination:** Protect public health and welfare by eliminating existing noise problems where feasible and by preventing significant future degradation of the acoustic environment.

Actions

A. Incorporate noise considerations into land use planning decisions.
B. Ensure the effective enforcement of City, State, and federal noise levels by appropriate City departments.
C. Coordinate with the California Occupational Safety and Health Administration (Cal-OSHA) to provide information on and enforcement of occupational noise requirements within the City of Berkeley.
D. Support federal and State legislation to lower allowable noise levels on all motor vehicles.

Policy EM-45 **Traffic Noise:** Work with local and regional agencies to reduce local and regional traffic, which is the single largest source of unacceptable noise in the City.

Policy EM-46 **Noise Mitigation:** Require operational limitations and all feasible noise buffering for new uses that generate significant noise impacts near residential, institutional, or recreational uses.

Policy EM-47 **Land Use Compatibility:** Ensure that noise-sensitive uses, including, but not limited to, residences, child care centers, hospitals, and nursing homes, are protected from detrimental noise levels.

[4] City of Berkeley. 2002. Berkeley General Plan.

Berkeley Municipal Code

The Municipal Code establishes a number of regulations that would apply to the proposed project's temporary construction activities and long-term operations. Section 13.40.050 contains the Municipal Code's exterior noise standards.

Section 13.40.050—Exterior Noise Standards (Applicable to Long-Term Operations)

A. Maximum permissible sound levels shall be determined by the zoning district of the property subject to the noise, not the property from which the noise originates.
   1. The noise standards for the various categories of land use in Table 13.40-1 [see Table 3] or 13.40-2 [see Table 4] shall, unless otherwise specifically indicated in other codes, apply to all such property within a designated zone.
   2. No person shall operate or cause to be operated any source of sound at any location within the incorporated City or allow the creation of any noise on property owned, leased, occupied or otherwise controlled by such person, which causes the sound level when measured on any other property to exceed:
      (a) The noise standard for that land use as specified in Table 13.40-1 [see Table 3] for a cumulative period of more than 30 minutes in any hour; or
      (b) The noise standard for that land use as specified in Table 13.40-1 [see Table 3] plus 5 dBA for a cumulative period of more than 15 minutes in any hour; or
      (c) The noise standard for that land use as specified in Table 13.40-1 [see Table 3] plus 10 dBA for a cumulative period of more than 5 minutes in any hour; or
      (d) The noise standard for that land use as specified in Table 13.40-1 [see Table 3] plus 15 dBA for a cumulative period of more than 1 minute in any hour; or
      (e) The noise standard for that land use as specified in Table 13.40-1 [see Table 3] plus 20 dBA for any period of time.

Table 3: Exterior Noise Limits—Levels not to be exceeded more than 30 minutes any hour

Zoning District	Time Period	Noise Level (dBA)
R-1, R-2, R-1A, R-2A, and ESR	7:00 a.m.—10:00 p.m.	55
	10:00 p.m.—7:00 a.m.	45
R-3 and above	7:00 a.m.—10:00 p.m.	60
	10:00 p.m.—7:00 a.m.	55
Commercial	7:00 a.m.—10:00 p.m.	65
	10:00 p.m.—7:00 a.m.	60
Industry	Anytime	70
Source: Municipal Code Table 13.40-1: Exterior Noise Limits.		

3. If the measured ambient noise level is greater than the level permissible within any of the noise limit categories above, the sound level when measured on any other property shall not exceed:
   (a) The ambient noise level for a cumulative period of more than 30 minutes in any hour; or
   (b) The ambient noise level plus 5 dBA for a cumulative period of more than 15 minutes in any hour; or
   (c) The ambient noise level plus 10 dBA for a cumulative period of more than 5 minutes in any hour; or
   (d) The ambient noise level plus 15 dBA for a cumulative period of more than 1 minute in any hour; or
   (e) The ambient noise level plus 20 dBA for any period of time.
4. If the measurement location is on a boundary between two different zones, the sound level limit applicable to the quieter noise zone shall apply.
5. If possible, the ambient noise level may be measured at the same location along the property line utilized in subsection A.2 of this section with the alleged offending noise source inoperative. If the intruding noise source is continuous and cannot reasonably be discontinued or stopped for a time period whereby the ambient noise level can be measured, the ambient noise level may be determined by traveling away from the noise source to a point where a steady state decibel reading is achieved. If this test is not possible, the noise level measured while the source is in operation shall be compared directly to the noise level standards.

B. The classification of additional areas of the community not listed in Table 13.40-1 [see Table 3] in terms of environmental noise zones shall be determined by the [Environmental Health Division] EHD. Industrial noise limits are intended primarily for use at the boundary of industrial zones rather than for noise reduction within the zone.

Section 13.40.060 contains the Municipal Code's interior noise standards.

Section 13.40.060–Interior Noise Standards (Applicable to Long-Term Operations)

A. Maximum Permissible Dwelling Interior Sound Levels
   1. The interior noise standards for multi-family residential dwellings as presented in Table 13.40-2 [see Table 4] shall apply, unless otherwise specifically indicated in other codes, within all such dwellings with windows in their normal seasonal configuration.

Table 4: Interior Noise Limits

Zoning District	Time Interval	Allowable Interior Noise Level (dBA)
All	10:00 p.m.–7:00 a.m.	40
	7:00 a.m.–10:00 p.m.	45
Source: Municipal Code Table 13.40-2: Interior Noise Limits.		

2. No person shall operate or cause to be operated within a multi-family dwelling unit any source of sound or allow the creation of any noise which causes the sound level when measured inside a neighboring dwelling unit to exceed:
   (a) The noise standard as specified in Table 13.40-2 [see Table 4] for a cumulative period of more than 5 minutes in any hour; or
   (b) The noise standard as specified in Table 13.40-2 [see Table 4] plus 5 dBA for a cumulative period of more than 1 minute in any hour; or
   (c) The noise standard as specified in Table 13.40-2 [see Table 4] plus 10 dBA for any period of time.
3. If the measured ambient noise level is greater than the level permissible within any of the noise limit categories above, the sound level when measured on the other property shall not exceed:
   (a) The ambient noise level for a cumulative period of more than 5 minutes in any hour; or
   (b) The ambient noise level plus 5 dBA for a cumulative period of more than 1 minute in any hour; or
   (c) The ambient noise level plus 10 dBA for any period of time.

Section 13.40.070(B)(7) contains regulations specific to construction and demolition activities.

Section 13.40.070(B)(7)–Construction/Demolition

(a) Operating or causing the operation of any tools or equipment used in construction, drilling, repair, alteration, or demolition work before 7:00 a.m. on a weekday (or before 9:00 a.m. on a weekend or holiday) or after 7:00 p.m. on a weekday (or after 8:00 p.m. on a weekend or holiday) such that the sound therefrom across a residential or commercial real property line violates Section 13.40.050 or 13.40.060, except for emergency work of public service utilities or by variance issued by the EHD. (This section shall not apply to the use of domestic power tools as specified in subsection B.11 of this section.)

(b) *Noise Restrictions at Affected Properties.* Where technically and economically feasible, construction activities shall be conducted in such a manner that the maximum sound levels at affected properties will not exceed those listed in the following schedule:

Mobile Equipment. Maximum sound levels for nonscheduled, intermittent, short-term operation (less than 10 days) of mobile equipment [see Table 5]:

Table 5: Mobile Equipment Noise Limits

Time Period	R-1, R-2 Residential	R-3 and above Multi-Family Residential	Commercial/ Industrial
Weekdays 7:00 a.m. to 7:00 p.m.	75 dBA	80 dBA	85 dBA
Weekends 9:00 a.m. to 8:00 p.m. and legal holidays	60 dBA	65 dBA	70 dBA
Notes: dBA = A-weighted decibel Source: Municipal Code Table 13.40-3.			

Stationary Equipment. Maximum sound levels for repetitively scheduled and relatively long-term operation (period of 10 days or more) of stationary equipment [see Table 6]:

Table 6: Stationary Equipment Noise Limits

Time Period	R-1, R-2 Residential	R-3 and above Multi-Family Residential	Commercial/ Industrial
Weekdays 7:00 a.m. to 7:00 p.m.	60 dBA	65 dBA	70 dBA
Weekends 9:00 a.m. to 8:00 p.m. and legal holidays	50 dBA	55 dBA	60 dBA
Source: Municipal Code Table 13.40-4.			

Section 13.40.070(B)(8) concerns vibrations.

Section 13.40.070(B)(8)–Vibration

Operating or permitting the operation of any device that creates a vibration, which annoys or disturbs at least two or more reasonable persons of normal sensitiveness who reside in separate residences (including apartments and condominiums) at or beyond the property boundary of the source, if on private property, or at least 150 feet (46 meters) from the source, if on a public space or public right-of-way.

Berkeley Standard Conditions of Approval

The City has established the following Standard Conditions of Approval that it imposes on projects, and which would be incorporated into construction of the proposed project:

Construction Hours (Residential Zoning Districts)

Construction activity shall be limited to between the hours of 8:00 a.m. and 6:00 p.m. on Monday through Friday, and between 9:00 a.m. and noon on Saturday. No construction-related activity shall occur on Sunday or any federal Holiday.

Construction Hours (Nonresidential Districts)

Construction activity shall be limited to between the hours of 7:00 a.m. and 6:00 p.m. on Monday through Friday, and between 9:00 a.m. and 4:00 p.m. on Saturday. No construction-related activity shall occur on Sunday or any federal Holiday.

Construction Hours (Exceptions)

It is recognized that certain construction activities, such as the placement of concrete, must be performed in a continuous manner and may require an extension of these work hours. Prior to initiating any activity that might require a longer period, the developer must notify the Zoning Officer and request an exception for a finite period of time. If the Zoning Officer approves the request, then two weeks prior to the

expanded schedule, the developer shall notify businesses and residents within 500 feet of the project site describing the expanded construction hours. A copy of such notice and methodology for distributing the notice shall be provided in advance to the City for review and approval. The project shall not be allowed more than 15 extended working days.

Construction Noise Reduction Program

The applicant shall develop a site-specific noise reduction program prepared by a qualified acoustical consultant to reduce construction noise impacts to the maximum extent feasible, subject to review and approval of the Zoning Officer. The noise reduction program shall include the time limits for construction listed above, as measures needed to ensure that construction complies with Berkeley Municipal Code Section 13.40.070. The noise reduction program should include, but shall not be limited to, the following available controls to reduce construction noise levels as low as practical:

A. Construction equipment should be well maintained and used judiciously to be as quiet as practical.

B. Equip all internal combustion engine-drive equipment with mufflers, which are in good condition and appropriate for the equipment.

C. Utilize “quiet” models of air compressors and other stationary noise sources where technology exists. Select hydraulically or electrically powered equipment and avoid pneumatically powered equipment where feasible.

D. Locate stationary noise-generating equipment as far as possible from sensitive receptors when adjoining construction sites. Construct temporary noise barriers or partial enclosures to acoustically shield such equipment where feasible.

E. Prohibit unnecessary idling of internal combustion engines.

F. If impact pile driving is required, pre-drill foundation pile holes to minimize the number of impacts required to seat the pile.

G. Construct solid plywood fences around construction sites adjacent to operational business, residences, or other noise-sensitive land uses where the noise control plan analysis determines that a barrier would be effective at reducing noise.

H. Erect temporary noise control blanket barriers, if necessary, along building façades facing construction sites. This mitigation would only be necessary if conflicts occurred which were irresolvable by proper scheduling. Noise control blanket barriers can be rented and quickly erected.

I. Route construction-related traffic along major roadways and away from sensitive receptors where feasible.

Construction Noise Management–Public Notice Required

At least 2 weeks prior to initiating any construction activities at the site, the applicant shall provide notice to businesses and residents within **500 feet** of the project site. This notice shall at a minimum provide the following: (1) project description, (2) description of construction activities, (3) daily construction schedule (i.e., time of day) and expected duration (number of months), (4) the name and phone number of the Project Liaison for the project that is responsible for responding to any local complaints, (5) commitment to notify neighbors at least 4 days in advance of authorized extended work hours and the reason for extended hours, and (6) that construction work is about to commence. The liaison would determine the cause of all construction-related complaints (e.g., starting too early, bad muffler, worker parking, etc.) and institute reasonable measures to correct the problem. A copy of such notice and methodology for distributing the notice shall be provided in advance to the City for review and approval.

Noise Reduction Plan

Applicants are required to develop a site-specific noise reduction program prepared by a qualified acoustical consultant to reduce construction noise impacts to the maximum extent feasible. The noise reduction program would include several elements that would reduce the exposure of sensitive receptors to construction noise, such as the following:

- Equipping all internal combustion engine-driven equipment with mufflers in good condition
- Pre-drilling foundation pile holes to minimize the use of pile drivers
- Installing solid plywood fences around construction sites adjacent to sensitive receptors
- Erecting temporary noise control blanket barriers along building façades facing construction sites.

HVAC Noise Reduction

Prior to the issuance of building permits, the project applicant shall submit plans that show the location, type, and design of proposed heating, ventilation, and air conditioning (HVAC) equipment. In addition, the applicant shall provide product specification sheets or a report from a qualified acoustical consultant showing that operation of the proposed HVAC equipment would meet the City’s exterior noise requirements in Municipal Code Section 13.40.050. The City’s Planning and Development Department shall review the submitted plans, including the selected HVAC equipment, to verify compliance with exterior noise standards.

Loading

All loading/unloading activities associated with deliveries to all uses shall be restricted to the hours of 7:00 a.m. to 10:00 p.m. daily.

Project Construction Website

The applicant shall establish a project construction website with the following information clearly accessible and updated monthly or more frequently as changes warrant:

- Contact information (i.e., “hotline” phone number, and email address) for the Project construction manager.
- Calendar and schedule of daily/weekly/monthly construction activities.
- The final Conditions of Approval, Mitigation Monitoring and Reporting Program, Transportation Construction Plan, Construction Noise Reduction Program, and any other reports or programs related to construction noise, air quality, and traffic.

Damage Due to Construction Vibration

The project applicant shall submit screening level analysis prior to, or concurrent with demolition building permit. If a screening level analysis shows that the proposed project has the potential to result in damage to structures, a Structural Engineer or other appropriate professional shall be retained to prepare a vibration impact assessment (assessment). The assessment shall take into account project-specific information such as the composition of the structures, location of the various types of equipment used during each phase of the project, as well as the soil characteristics in the project area, in order to determine whether project construction may cause damage to any of the structures identified as potentially impacted in the screening level analysis. If the assessment finds that the proposed project may cause damage to nearby structures, the Structural Engineer or other appropriate professional shall recommend design means and methods of construction that avoid the potential damage, if feasible. The assessment and its recommendations shall be reviewed and approved by the Building and Safety Division and the Zoning Officer. If there are no feasible design means or methods to eliminate the potential for damage, the Structural Engineer or other appropriate professional shall undertake an existing conditions study (study) of any structures (or, in case of large buildings, of the portions of the structures) that may experience damage. This study shall:

- Establish the baseline condition of these structures, including, but not limited to, the location and extent of any visible cracks or spalls; and
- Include written descriptions and photographs.

The baseline study shall be reviewed and approved by the Building and Safety Division and the Zoning Officer prior to issuance of a grading permit. Upon completion of the project, the structures (or in case of large buildings, of the portions of the structures) previously inspected will be resurveyed, and any new cracks or other changes shall be compared to the pre-construction conditions and a determination shall be made as to whether the proposed project caused the damage. The findings shall be submitted to the Building and Safety Division and the Zoning Officer for review. If it is determined that project construction has resulted in damage to the structure, the damage shall be repaired to the pre-existing condition by the project sponsor, provided that the property owner approves of the repair.

Existing Noise Conditions

Ambient Noise

The project site is surrounded by Nash Hotel Berkeley to the east, commercial uses to the west, commercial uses and University Avenue to the south, and commercial uses and Berkeley Way to the north. The dominant noise sources in the project vicinity include traffic on local roadways, primarily from traffic on University Avenue, which runs along the southern boundary of the project site.

An ambient noise monitoring effort was conducted to document daytime ambient noise levels on the project site. Short-term noise monitoring was conducted by FCS on December 19, 2024, between 12:04 p.m. and 12:36 p.m. The noise measurements were taken during the midday hours, as the midday hours typically have the highest daytime noise levels in urban environments. It should be noted that peak noise hours often vary slightly from peak traffic hours, as peak noise hours more closely align with high volume traffic that is still free flowing; while peak traffic hours often result in slower vehicle speeds due to the volume of traffic on the roadway. The measurements ranged between 49.8 dBA and 77.1 dBA equivalent sound level (L_{eq}) as shown in Table 7. The noise measurement data sheets are provided in Attachment B.

Table 7: Existing Ambient Noise Levels on the Project Site

Site ID #	Description	L_{eq}	L_{min}	L_{max}
ST-1	Equipment set up south of 2029 University Ave building in front of Lhasa Salon and behind one small urban tree and under brown lamp post with "Milvia Bicycle Boulevard Sign." Primary noise sources observed were University Avenue traffic, pedestrians talking along sidewalk, cars honking, music from small speaker in front of Vintage Thrift Dope Stuff Store on 2029 University Avenue property.	77.1	55.2	100.2
ST-2	Equipment set up northwest corner of the project site in central parking lot south of first and second carport garage to the west. Primary noise sources observed were University Avenue traffic, nearby HVAC system noise, music from Hope Center from residents.	50.6	46.8	62.8
ST-3	Equipment set up northeast corner of project site on center parking lot south of brick carport. Approximately 15 feet west of Hotel Nash, north of Berkeley Shade Co. Primary noise sources observed were University Ave traffic, nearby HVAC system noise, residential noise from Hope Center to the north.	49.8	46.0	59.9

Notes:
L_{eq} = equivalent sound level
L_{min} = minimum noise/sound level
L_{max} = maximum noise level
Source: FirstCarbon Solutions (FCS). 2024.

THRESHOLDS OF SIGNIFICANCE AND IMPACT ANALYSIS

Thresholds of Significance

According to California Environmental Quality Act (CEQA) Guidelines, Appendix G, to determine whether impacts related to noise and vibration are significant environmental effects, the following questions are analyzed and evaluated.

Would the proposed project:

a) Generate a substantial temporary or permanent increase in ambient noise levels in the vicinity of the project in excess of standards established in the local general plan or noise ordinance, or applicable standards of other agencies?

b) Generate excessive groundborne vibration or groundborne noise levels?

c) For a project located within the vicinity of a private airstrip or an airport land use plan or, where such a plan has not been adopted, within 2 miles of a public airport or public use airport, would the project expose people residing or working in the project area to excessive noise levels?

Background

As discussed in the project description above, the applicant is contemplating two project designs. The following analyzes the more intensive project of the two that would have greater potential noise impacts. Analyzing the more intensive project, or a worst-case scenario, would provide a conservative analysis for the less intensive project so that both project's impacts are sufficiently analyzed and disclosed. Based on the potential for the most vehicle trips, it was concluded that the multi-family apartment building would generate the maximum potential impacts for sensitive noise receptors.

Substantial Noise Increase in Excess of Standards

Construction Noise

For purposes of this analysis, a significant impact would occur if construction activities would generate a substantial temporary increase in ambient noise levels in the vicinity of the proposed project in excess of standards established in the local general plan or noise ordinance, or the applicable standards of other agencies. To quantitatively evaluate construction noise impacts pursuant to this standard, the City as Lead Agency has previously adopted the FTA's construction noise criteria for residential land uses shown in Table 2 in environmental review of similar mixed-use projects. The FTA's construction noise criteria is also consistent with the City's noise standards for mobile construction equipment at the property line in

multi-family residential zones since the project and the surrounding buildings are zoned as C-DMU Downtown Mixed-Use District (Table 5).

On-Site Construction Noise Impact

Construction of the proposed project would generate noise during the approximately 24-month schedule of demolition, grading, building construction, finishing, and other construction activities. The proposed project is anticipated to utilize a standard 5-day work week, and construction would occur during allowable daytime hours set forth by the City's Municipal Code and Standard Conditions of Approval.

The proposed project is surrounded by multiple noise-sensitive residential uses along University Avenue and Berkeley Way. The nearest receptors are the Nash Hotel Berkeley, a multi-story hotel located approximately 10 feet east of the project site at 2045 University Avenue and the Hope Center and an interim and permanent supportive housing development located approximately 20 feet north of the project site at 2012 Berkeley Way. The following analysis examines potential impacts to these two closest off-site sensitive receptors.

Construction is a dynamic process, and daily activities can vary widely, even within the same construction phase or subphase. The loudest phases of construction, due to the type of heavy equipment being used, is the demolition phase which would last approximately 30 days and the grading phase which would last approximately 10 days. Please note that no impact pile driving will be involved at any point during the construction of the project.

Demolition and Grading

Demolition for the proposed project would involve the demolition and removal of the site's existing buildings and related improvements. The majority of the proposed project's demolition activities would be characterized by an excavator and a loader demolishing structures and transferring debris to dumpsters or haul trucks for off-site removal. The majority of grading would also be characterized by these same vehicles excavating "cut" materials and transferring it to haul trucks for off-site removal. As an excavator and loader work across the approximately 0.28-acre project site, their construction noise levels at surrounding receptors would fluctuate depending on their distances from the receptors. Noise levels would be greater when these vehicles work near receptors and lower when farther away. Given these considerations, noise impacts associated with the proposed project's demolition and grading activities have been evaluated by modeling noise levels at receptors that would be associated with an excavator and a loader operating across a 100-foot by 100-foot parcel that approximates the proposed project's construction footprint. This modeling approach simulates noise levels that would result from the daily activities of an excavator and a loader working across the project site.

Table 8 shows the proposed project's estimated demolition phase-related noise levels at the Hope Center and Nash Hotel. As shown, noise levels for both sensitive receptors would be below the FTA's 80 dBA L_{eq} criteria that is utilized as the threshold of significance. **Therefore, impacts from on-site "Demolition and Grading" activities would be less than significant.**

Table 8: Construction Noise Levels—Demolition and Grading

Hope Center			
Equipment	**Noise Level (dBA L_{eq})**	**Usage %**	**Workday Noise Level (dBA L_{eq})**
Excavator	72.9	0.4	68.9
Loader	69.4	0.4	65.4
		Combined dBA L_{eq}	**70.5**
Nash Hotel			
Equipment	**Noise Level (dBA L_{eq})**	**Usage %**	**Workday Noise Level (dBA L_{eq})**
Excavator	79.5	0.4	75.5
Loader	76.0	0.4	72.0
		Combined dBA L_{eq}	**77.1**

Impact Summary

As shown above, the assessed construction activities would not expose the Hope Center or the Nash Hotel to construction noise levels that exceed the FTA's 80 dBA L_{eq} criteria. Other construction activities (i.e., the daily operations of other construction vehicles and equipment) would not result in greater daily noise impacts, and impacts at more distant receptors would be reduced. **Therefore, the analysis demonstrates that noise impacts from the proposed project's construction activities would be less than significant.**

Off-site Construction Noise Impact (Construction Traffic)

Haul truck trips, construction worker vehicle trips, and other construction-related trips would occur over the course of the proposed project's construction. Haul truck trips typically have the greatest potential to result in substantial off-site noise increases along nearby roadways. The previously discussed noise limits in Berkeley's Municipal Code have no applicability to road-legal trucks operating on public roads. Nevertheless, the following analysis demonstrates that the proposed project's haul trucks would have a nominal and less than significant impact on roadside noise levels in the vicinity of the project site.

According to the General Plan Transportation Element, the portion of University Avenue (east of Martin Luther King Jr., which is immediately east of the project site) had an Average Daily Traffic (ADT) volume of 18,150 trips in 2000.[5] While no recent data is available, it can reasonably be expected that existing ADT

[5] City of Berkeley General Plan. 2020. Environmental Management Element. Website: https://files.ceqanet.opr.ca.gov/261038-

on the portion of University Avenue in the project area are at least the same or slightly higher than in the year 2000. Typically, an approximate doubling of traffic volumes is required to cause 3 dBA noise increases, which are considered barely noticeable. Based on the results of the air quality analysis prepared for this project, the highest average daily trips that would be generated during any phase of construction would be 203 ADT. These construction trips would result in a less than 1 dBA increase in average daily traffic noise levels on this portion of University Avenue.

The proposed project's construction trucks would represent a small fraction of daily traffic, far below the numbers necessary to generate barely noticeable noise increases. **As such, the proposed project's haul trucks would not result in noticeable (much less substantial) noise increases along surrounding roadways, and this impact would be less than significant.**

Operational Noise Impacts

On-site Operational Noise Impact

For the purposes of this analysis, a significant impact would occur if the proposed project's on-site noise sources (mechanical equipment, parking lot operations, etc.) would generate a substantial permanent increase in ambient noise levels surrounding the proposed project. The Municipal Code includes quantitative noise limits that would apply to the proposed project's operational noise sources. Municipal Code Section 13.40.050 and Section 13.40.060 contain exterior and interior noise limits, respectively, that would apply to noise generated by the proposed project on-site. Therefore, the proposed project's noise impact from on-site operational sources would be considered significant if any of the following were to occur:

- Noise levels would exceed the exterior noise limits established by Municipal Code Section 13.40.050 (see Table 3 and accompanying criteria).
- Noise levels would exceed the interior noise limits established by Municipal Code Section 13.40.060 (see Table 4 and accompanying criteria).

The proposed project's on-site noise sources and their potential to result in significant noise impacts are discussed below. The only stationary noise source associated with this project would be new mechanical ventilation equipment operations. As demonstrated, the proposed project would not result in substantial sources of on-site noise, and this impact would be less than significant.

Mechanical Equipment

Noise levels from typical residential HVAC systems range up to 70 dBA at a distance of 3 feet.[6] The nearest receptors to the east and north are zoned site as Downtown Mixed-Use District "C-DMU." So the

3/attachment/spYOcp5Ui-MVs3ZGdMQntFELot01DyjSpNiMI8oyvuOOaLQFR_b_y87v-MvLElFuf4OqokRiWqJuO83F0. Accessed January 23, 2025.

[6] Based on specification data for market available systems approved for sale in California.

appropriate corresponding daytime exterior noise performance threshold identified in Table 3 is 60 dBA and a nighttime threshold of 55 dBA. Conservatively, these standards would apply to noise generated by the proposed project's HVAC system.

Proposed mechanical ventilation systems could be located as close as approximately 35 feet from the nearest residential-type land use property line. At this distance, with minimal shielding from the rooftop parapet, mechanical ventilation equipment operational noise levels would attenuate to 52 dBA L_{eq}. Given these conditions, there is no potential for the proposed project's daytime HVAC noise levels to exceed the minimum 60 dBA daytime standard at adjacent receptors. And given the height of the proposed project and its setbacks to adjacent receptors, it is also evident that the proposed project's HVAC noise levels would not exceed the 55 dBA nighttime exterior noise limit at these receptors either.

Furthermore, the City's Standard Conditions of Approval involving HVAC noise reduction would prevent exceedances of Municipal Code Section 13.40.050's daytime and nighttime exterior noise limits by the proposed project's HVAC equipment. Prior to the issuance of building permits, the project applicant would be required to submit plans showing the location, type, and design of the proposed project's HVAC equipment. The project applicant would also be required to submit HVAC product specification sheets demonstrating that HVAC equipment would achieve the Municipal Code's noise limits or provide an acoustical report demonstrating the same compliance. The City's Planning and Development Department would review these materials and verify the proposed project's compliance with the Municipal Code's noise limits before issuing building permits. **Therefore, the proposed project's HVAC systems would not result in exceedances of the Municipal Code's noise limits at nearby receptors.**

Regarding Municipal Code Section 13.40.060, the proposed project's exterior HVAC noise levels up to 60 dBA would not result in interior noise levels in excess of the minimum 40 dBA standard at surrounding residential receptors, as windows typically provide a minimum 20 dBA of exterior-to-interior noise reduction (and with modern construction, exterior-to-interior noise reduction is closer to 30 dBA or greater). Impacts to more distant noise-sensitive receptors would be reduced and are below Berkeley's Municipal Code noise limits.

Off-site Operational Noise Impact (Traffic)

For the purposes of this analysis, a development project would have a significant impact if off-site operational sources (i.e., traffic) would generate a substantial permanent increase in ambient noise levels surrounding the proposed site and any nearby roadways. The City has not adopted traffic-related noise thresholds for CEQA consideration, and neither the Berkeley General Plan nor the Municipal Code contain noise limits, standards, or other thresholds that would apply to traffic generated by the proposed project.

According to the General Plan Transportation Element, the portion of University Avenue (east of Martin Luther King Jr., which is immediately east of the project site) had an ADT volume of 18,150 trips in 2000. [7] While no recent data is available, it can reasonably be expected that existing ADT on the portion of University Avenue in the project area are at least the same or slightly higher than in the year 2000.

The proposed project is an infill development in a walkable neighborhood that is well-served by high-quality regional and local transit options. Based on these project specific conditions, the proposed project is expected to generate approximately 950 average daily trips on weekdays and up to 1,138 average daily trips on weekends. These project trip generation results represent a less than 10 percent increase in the average daily trips on this portion of University Avenue, based on the year 2000 traffic data. Therefore, project trips would result in a less than 1 dBA increase in average daily traffic noise levels on this portion of Bancroft Way.

Therefore, the proposed project would not come close to generating the approximate doubling of traffic necessary to increase existing ambient noise levels by 3 dBA, which represents a barely perceptible noise increase. Overall, the proposed project is the type of project that is encouraged by local, regional, and State planning agencies to reduce traffic levels and the environmental impacts (i.e., noise) associated therewith. **Given these considerations, the proposed project would not result in substantial permanent increases in roadways noise levels, and this impact would be less than significant.**

Mitigation Measures

None required.

EXCESSIVE GROUNDBORNE VIBRATION LEVELS

Construction Vibration Impacts

There are no federal, State, or City standards that would regulate the proposed project's vibration impacts from temporary construction activities, nor are there quantitative thresholds. Therefore, the criteria identified by the FTA in its 2018 Transit Noise and Vibration Impact Assessment manual are used where applicable and relevant to assist in evaluating the proposed project's vibration impacts to surrounding buildings. The proposed project's vibration impacts would be considered significant if any of the following were to occur:

- The proposed project would generate groundborne vibration levels in excess of the FTA criteria shown in Table 1.

[7] City of Berkeley General Plan. 2020. Environmental Management Element. Website: https://files.ceqanet.opr.ca.gov/261038-3/attachment/spYOcp5Ui-MVs3ZGdMQntFELot01DyjSpNiMI8oyvuOOaLQFR_b_y87v-MvLElFuf4OqokRiWqJuO83F0. Accessed January 23, 2025.

Construction of the proposed project would require a variety of large, steel-tracked earthmoving vehicles. According to the FTA, an excavator and similar heavy equipment can generate groundborne vibration levels up to 0.051 in/sec peak particle velocity (PPV) at a reference distance of 25 feet. At this distance and greater, there is no potential for groundborne vibration levels to exceed even the FTA's minimum 0.12 in/sec criteria for historic or fragile buildings. At distances less than 10 feet, groundborne vibrations from this equipment can exceed the FTA's 0.3 in/sec criteria for engineered concrete and masonry buildings that is applicable to most buildings abutting and surrounding the project site. Table 9 identifies the two closest adjacent buildings and the estimated groundborne vibration levels they could experience from construction of the proposed project.

Table 9: Construction-related Groundborne Vibration Levels

Receptor	Distance (feet)	Significance Criteria (in/sec PPV)	Groundborne Vibration Level (in/sec PPV)
Nash Hotel Berkeley	10	0.3	0.244
Hope Center	20	0.3	0.114
Notes: in/sec PPV = inches per second, peak particle velocity			

As shown, in the table above, groundborne vibration levels from heavy equipment operating on-site would not exceed FTA damage criteria for two of the adjacent buildings. As a result, the proposed project is expected to avoid damaging surrounding buildings. **Therefore, this impact would be less than significant.**

Operational Vibration Impacts

The proposed project would not contain any significant stationary sources of groundborne vibration, such as heavy equipment or industrial operations. Related vehicle travel (passenger vehicle trips, delivery trucks, etc.) also would not be considered a significant source of vibration, as vehicle travel rarely generates perceptible, much less substantial, groundborne vibration. **Therefore, this impact would be less than significant.**

EXCESSIVE NOISE LEVELS FROM AIRPORT ACTIVITY

A significant impact would occur if the proposed project would expose people residing or working in the project area to excessive noise levels for a project located within the vicinity of a private airstrip or an Airport Land Use Compatibility Plan or, where such a plan has not been adopted, within 2 miles of a public airport or public use airport.

The nearest airport to the project site is the Oakland International Airport located approximately 10.3 miles south of the project site. Because of the distance from and orientation of the airport runways, the

project site is located outside of the 65 dBA CNEL airport noise contours. While aircraft noise is occasionally audible on the project site from aircraft flyovers, aircraft noise associated with nearby airport activity would not expose people residing or working near the project site to excessive noise levels.

Therefore, implementation of the proposed project would not expose persons residing or working in the project vicinity to noise levels from airport activity that would be in excess of normally acceptable standards for residential land use development, **the project would result in no impact associated with airport noise.**

CONCLUSION

Based on the project understanding described above, the proposed project would result in less than significant impacts related to noise. Thank you for the opportunity to conduct this noise impact analysis. Please feel free to contact Phil Ault (559.930.6191 or pault@fcs-intl.com) should you have any questions.

Sincerely,

Philip Ault, Director of Noise and Air Quality
FirstCarbon Solutions
2999 Oak Road, Suite 250
Walnut Creek, CA 94597

Attachment A: Fundamentals of Noise
Attachment B: Noise Monitoring and Modeling Data

FCS
An ADEC Innovation

Attachment A:
Fundamentals of Noise

FCS
An ADEC Innovation

NOISE AND VIBRATION FUNDAMENTALS

Characteristics of Noise and Descriptors

Sound can be described in terms of its loudness (amplitude) and frequency (pitch). The standard unit of measurement for sound is the decibel, abbreviated dB. Because the human ear is not equally sensitive to sound at all frequencies, the A-weighted scale (dBA) is used to reflect the normal hearing sensitivity range of the human ear. Table 1 provides examples of A-weighted noise levels from common sources.

Although the terms “sound” and “noise” are often used synonymously, noise is commonly defined as sound that is either loud, unpleasant, unexpected, or undesired.[1] Because decibels are logarithmic units, they cannot be simply added or subtracted. For example, two cars each producing 60 dBA of noise would not produce a combined 120 dBA.

Table 1: A-Weighted Decibel Scale

Common Noise Sources	Sound Level, dBA
Near Jet Engine	130
Rock and Roll Band	110
Jet Flyover at 1,000 feet	100
Power Motor	90
Food Blender	80
Living Room Music	70
Human Voice at 3 feet	60
Residential Air Conditioner at 50 feet	50
Bird Calls	40
Quiet Living Room	30
Average Whisper	20
Rustling Leaves	10

Notes:
These noise levels are approximations intended for general reference and information use. They do not meet the standard required for detailed noise analysis but are provided for the reader to gain a rudimentary concept of various noise levels.
Source: Cowan, James P. 1993. Handbook of Environmental Acoustics.

[1] California Department of Transportation (Caltrans). 2013. Technical Noise Supplement to the Traffic Noise Analysis Protocol.

FCS
An ADEC Innovation

Table 2 briefly defines common noise measurement descriptors and other sound terminology used in this memorandum.

Table 2: Sound Terminology

Term	Definition
Sound	A vibratory disturbance created by a vibrating object which, when transmitted by pressure waves through a medium such as air, can be detected by a receiving mechanism such as the human ear or a microphone.
Noise	Sound that is loud, unpleasant, unexpected, or otherwise undesirable.
Ambient Noise	The composite of noise from all sources near and far in a given environment.
Decibel (dB)	A unitless measure of sound on a logarithmic scale which represents the squared ratio of sound pressure amplitude to a reference sound pressure. The reference pressure is 20 micropascals, representing the threshold of human hearing (0 dB).
A-Weighted Decibel (dBA)	An overall frequency-weighted sound level that approximates the frequency response of the human ear.
Equivalent Noise Level (L_{eq})	The average sound energy occurring over a specified time period. In effect, L_{eq} is the steady-state sound level that in a stated period would contain the same acoustical energy as the time-varying sound that actually occurs during the same period.
Maximum and Minimum Noise Levels (L_{max} and L_{min})	The maximum or minimum instantaneous sound level measured during a measurement period.
Day-Night Level (DNL or L_{dn})	The energy average of the A-weighted sound levels occurring during a 24-hour period, with 10 dB added to the A-weighted sound levels occurring between 10:00 p.m. and 7:00 a.m. (nighttime).
Community Noise Equivalent Level (CNEL)	The energy average of the A-weighted sound levels occurring during a 24-hour period, with 5 dB added to the A-weighted sound levels occurring between 7:00 p.m. and 10:00 p.m. and 10 dB added to the A- weighted sound levels occurring between 10:00 p.m. and 7:00 a.m.
Statistical Descriptor (L_X)	L_X is used to represent the noise level exceeded X% of a specified time period. For example, L_{90} represents the noise level that is exceeded 90% of a specified time period. L_{90} is commonly used to represent ambient or background steady-state noise levels.

Source: Data compiled by FirstCarbon Solutions (FCS) 2024.

FCS
An ADEC Innovation

EFFECTS OF ENVIRONMENTAL NOISE

The degree to which noise can impact an environment ranges from levels that interfere with speech and sleep to levels that can cause adverse health effects. Most human response to noise is subjective.

Factors that influence individual responses may include the intensity, frequency, and pattern of noise; the amount of background or existing noise present; and the nature of work or human activity that is exposed to intruding noise.

According to the National Institute of Health (NIH), extended or repeated exposure to sounds at or above 85 dB can cause hearing loss. Sounds of 75 dBA or less, even after continuous and repeated exposure, are unlikely to cause hearing loss.[2] The World Health Organization (WHO) reports that adults should not be exposed to sudden "impulse" noise events of 140 dB or greater. For children, this limit is 120 dB.[3]

Exposure to elevated nighttime noise levels can disrupt sleep, leading to increased levels of fatigue and decreased work or school performance. For the preservation of healthy sleeping environments, the WHO recommends that continuous interior noise levels should not exceed 30 dBA L_{eq} and that individual noise events of 45 dBA or higher be limited.[4]

Some epidemiological studies have shown a weak association between long-term exposure to noise levels of 65 to 70 dBA L_{eq} or greater and cardiovascular effects, including ischemic heart disease and hypertension. However, at this time, the relationship is largely inconclusive.

It is generally accepted that people with normal hearing sensitivity can barely perceive a 3 dBA change in noise levels, though if changes occur to the character of a sound (i.e., changes to the frequency content), then changes less than 3 dBA may be more noticeable.[5] Changes of 5 dBA may be readily perceptible, and changes of 10 dBA are perceived as a doubling in loudness.[6] However, few people are highly annoyed by daytime noise levels below 55 dBA.[7]

Loud noises, such as those from construction activities, can interfere with peoples' abilities to effectively communicate via speech, as well as other activities, resulting in annoyance or inconvenience. The EPA has found that a home interior noise level of 45 dBA L_{eq} generally protects speech and communication by

---

2 National Institute of Health (NIH), National Institute on Deafness and Other Communication. www.nidcd.nih.gov/health/noise-induced-hearing-loss.

3 World Health Organization (WHO). 1999. Guidelines for Community Noise.

4 Ibid.

5 California Department of Transportation (Caltrans). 2013. Technical Noise Supplement to the Traffic Noise Analysis Protocol.

6 Ibid.

7 World Health Organization (WHO). 1999. Guidelines for Community Noise.

providing 100 percent intelligibility of speech sounds.[8] Other common daily activities that may be disrupted by elevated interior noise levels include watching television, listening to music, or activities requiring concentration (such as reading). The EPA has determined that, given the preservation of an indoor noise level associated with 100 percent speech intelligibility (i.e., 45 dBA L_{eq}), the average community reaction is not evident and "7 dBA below levels associated with significant complaints and threats of legal action." Any complaints and annoyance are dependent on "attitude and other non-level related factors."

NOISE ATTENUATION

Generally speaking, noise levels decrease, or "attenuate," as distances from noise sources to receivers increases. For each doubling of distance, noise from stationary or small, localized sources, commonly referred to as "point sources," may attenuate at a rate of 6 dBA for each doubling of distance. This attenuation is referred to as the inverse square law. For example, if a point source emits a noise level of 80 dBA at a reference distance of 50 feet, its noise level would be approximately 74 dBA at a distance of 100 feet, 68 dBA at a distance of 200 feet, etc. Noise emitted by "line" sources, such as highways, attenuates at the rate of 3 dBA for each doubling of distance.[9]

Factors such as ground absorption and atmospheric effects may also affect the propagation of noise. In particular, ground attenuation by non-reflective surfaces, such as soft dirt or grass, may contribute to increased attenuation rates of up to an additional 8-10 dBA per doubling of distance.[10]

Noise is most audible when traveling by direct line of sight, an unobstructed visual path between a noise source and a receiver. Barriers that break the line of sight between noise sources and receivers, such as walls and buildings, can greatly reduce source noise levels by allowing noise to reach receivers by diffraction only. Barriers can reduce source noise levels by up to 20 dBA, though it is generally infeasible for temporary barriers to reduce source noise levels by more than 15 dBA.[11] In cases where the noise path from source to receiver is direct but grazes the top of a barrier, noise attenuation of up to 5 dBA may still occur.[12]

[8] United States Environmental Protection Agency (EPA). 1974. Information on Levels of Environmental Noise Requisite to Protect Public Health and Welfare with an Adequate Margin of Safety.

[9] California Department of Transportation (Caltrans). 2013. Technical Noise Supplement to the Traffic Noise Analysis Protocol.

[10] Ibid.

[11] Ibid.

[12] Ibid.

FCS
An ADEC Innovation

CHARACTERISTICS OF VIBRATION AND DESCRIPTORS

Groundborne vibrations consist of rapidly fluctuating motions within the ground that have an average motion of zero. Vibrating objects in contact with the ground radiate vibration waves through various soil and rock strata to the foundations of nearby buildings.

Although groundborne vibration can be felt outdoors, it is typically only an annoyance to people indoors where the associated effects of the shaking of a building can be notable. When assessing annoyance from groundborne vibration, vibration is typically expressed as root mean square (rms) velocity in units of decibels of 1 microinch per second. To distinguish these vibration levels referenced in decibels from noise levels referenced in decibels, the unit is written as “VdB.”

In extreme cases, excessive groundborne vibration has the potential to cause structural damage to buildings. Common sources of groundborne vibration include construction activities such as blasting, pile driving, and operating heavy earthmoving equipment. However, construction vibration impacts on building structures are generally assessed in terms of peak particle velocity (PPV). For the purposes of this analysis, project-related impacts are expressed in terms of PPV. Typical vibration source levels from construction equipment are shown in Table 3.

Table 3: Vibration Levels of Construction Equipment

Construction Equipment	PPV at 25 Feet (inches/second)	rms Velocity in Decibels (VdB) at 25 Feet
Water Trucks	0.001	57
Scraper	0.002	58
Bulldozer (Small)	0.003	58
Jackhammer	0.035	79
Concrete Mixer	0.046	81
Concrete Pump	0.046	81
Paver	0.046	81
Pickup Truck	0.046	81
Auger Drill Rig	0.051	82
Backhoe	0.051	82
Crane (Mobile)	0.051	82
Excavator	0.051	82
Grader	0.051	82

FCS
An ADEC Innovation

Construction Equipment	PPV at 25 Feet (inches/second)	rms Velocity in Decibels (VdB) at 25 Feet
Loader	0.051	82
Loaded Trucks	0.076	86
Bulldozer (Large)	0.089	87
Caisson drilling	0.089	87
Vibratory Roller (Small)	0.101	88
Compactor	0.138	90
Clam shovel drop	0.202	94
Vibratory Roller (Large)	0.210	94
Pile Driver (Impact: typical)	0.644	104
Pile Driver (Impact: upper range)	1.518	112

Notes:
PPV = peak particle velocity
VdB = velocity in decibels
rms = root mean square
Source: Compilation of scientific and academic literature, generated by Federal Transit Administration (FTA) and Federal Highway Administration (FHWA).

As vibration waves propagate from a source, the vibration energy decreases in a logarithmic nature and the vibration levels typically decrease by 6 VdB per doubling of the distance from the vibration source. As stated above, this drop-off rate can vary greatly depending on the soil type, but it has been shown to be effective enough for screening purposes, in order to identify potential vibration impacts that may need to be studied through actual field tests. The vibration level (calculated below as PPV) at a distance from a point source can generally be calculated using the vibration reference equation:

$$PPV = PPV_{ref} * (25/D)^n \text{ (in/sec)}$$

Where:

PPV_{ref} = reference measurement at 25 feet from vibration source
D = distance from equipment to property line
n = vibration attenuation rate through ground

According to Section 7 of the FTA Transit Noise and Vibration Impact Assessment Manual, an “n” value of 1.5 is recommended to calculate vibration propagation through typical soil conditions.[13]

[13] Federal Transit Administration (FTA). 2018. Transit Noise and Vibration Impact Assessment Manual. September.

FCS
An ADEC Innovation

Attachment B:
Noise Monitoring and Modeling Data

Mobile Construction Activity Noise Calculation

Hope Center			
Equipment	**Noise Level (dBA Leq)**	**Usage %**	**Workday Noise Level (dBA Leq)**
Excavator	72.9	0.4	68.9
Loader	69.4	0.4	65.4
		Combined dBA Leq	**70.5**
Nash Hotel			
Equipment	**Noise Level (dBA Leq)**	**Usage %**	**Workday Noise Level (dBA Leq)**
Excavator	79.5	0.4	75.5
Loader	76	0.4	72
		Combined dBA Leq	**77.1**

Residential-Grade Mechanical Equipment

Receptor:	Nearest Residential Receptor	Noise Level Calculation Prior to Implementation of Noise Attenuation Requirements								
		Reference (dBA) 3 ft		Usage	Distance to	Ground	Shielding	Calculated (dBA)		
No.	Equipment Description	Lmax	Quantity	factor[1]	Receptor	Effect[2]	(dBA)[3]	Lmax	Leq	Energy
1	Residential grade mechanical ventilation equipment	70	1	80	35	1	3	45.7	49.3	84164.38675
2	Residential grade mechanical ventilation equipment	70	1	80	45	1	3	43.5	46.0	39599.97895
3	Residential grade mechanical ventilation equipment	70	1	80	55	1	3	41.7	43.4	21689.24467
4	Residential grade mechanical ventilation equipment	70	1	80	65	1	3	40.3	41.2	13139.91109
5										
6										
7										
8										
9										
10										
									Leq	52

Notes:
[1] Percentage of time activity occurs each hour
[2] Soft ground terrain between project site and receptor
[3] Shielding due to structural/soundwall shielding


945
2016
Hope Center
ST-2
ST-3
9
Shrimati's
2059
The Berkel
University Taqueria
2029
ST-1
2033
Uni Tailor
Nash Hotel Berkeley
University Ave
University Ave
iversity Ave
Cal's Fried Chicken and Burgers
The UC Theatre Taube Family Music Hall
2036
2044
Chivo
Berkeley Social Club
Imm Thai Street Food
2074
2024

FIRSTCARBON SOLUTIONS
FCS INTERNATIONAL, INC.

Project Number: 6101.0001 Sheet 1 of 3
Project Name: 2029 University Ave
Test Personnel: Matthew Dionisio

NOISE MEASUREMENT SURVEY

Site Number: ST1 Date: 12/19/24 Time: From 12:36 PM To 12:51 PM

Site Location: South center of 2029 University Ave building in front of Lhasa Salon and behind one small urban tree. Under brown lamp post with "Milvia Bicycle Boulevard Sign".

Primary Noise Sources: University Ave traffic. Pedestrians talking along sidewalk, cars honking. Music from bluetooth speaker in front of Vintage Thrift Dope Stuff Store on 2029 University Ave property.

Measurement Results

	dBA
L_{eq}	77.1
L_{max}	100.2
L_{min}	55.2
L_{peak}	111.6
L_5	73.1
L_{10}	70.3
L_{50}	64.7
L_{90}	58.7
SEL	

Observed Noise Sources/Events

Time	Noise Source/Event	dBA
12:38 PM	Motorcycle accelerating	>95
12:45 PM	Ambulance Sirens	>95

Comments: 12:42 PM - car parked close to noise equipment but microphone still above car roof. Two exceedances in decibels listed in chart above, noticed in graph.

Equipment: SoundExpert821 Measured Difference: -0.05 dBA
Settings: A-Weighted ☐ Other ☐ Slow ☐ Fast ☐ Windscreen ■

Atmospheric Conditions:

Maximum Wind Velocity (mph)	Average Wind Velocity (mph)	Temperature (F)	Relative Humidity (%)	
14 mph gusts	9 mph	55	77%	
Comments:	Slight wind, not exceeding 11mph.			

FIRSTCARBON SOLUTIONS
FCS INTERNATIONAL, INC.

Photos Taken:

Photo Number	Location/Description
1	Facing north towards entrance of Lhasa Salon in 2029 University Ave Building.
2	Facing east down southern border of project site and north side of University Ave. Facing towards U.C. Berkeley campus.
3	Facing south across University Ave towards UC Theatre and smaller two-story building.
4	Facing west down southern border of project site and north side of University Ave. Looking at "2 hr max parking" sign.

Traffic Description:

Roadway	# Lanes	Posted Speed	Average Speed	NB/EB Counts	SB/WB Counts
University Ave	4 (2W, 2E)	25 mph	15-30 mph	98	84

Diagram/Further Comments:

15-minute traffic counts. Traffic consists of vehicles and City buses.

FIRSTCARBON SOLUTIONS
FCS INTERNATIONAL, INC.

Project Number: 6101.0001 Sheet 2 of 3
Project Name: 2029 University Ave
Test Personnel: Matthew Dionisio

NOISE MEASUREMENT SURVEY

Site Number: ST2 Date: 12/19/24 Time: From 11:43 AM To 11:53 AM

Site Location: Northwest corner of the project site in central parking lot south of first and second carport garage to the west.
East of wall with vegetation and north of 2029 University Ave garage.

Primary Noise Sources: University Avenue Traffic, HVAC duct. Music from Hope Center from residents.

Measurement Results

	dBA
L_{eq}	50.6
L_{max}	62.8
L_{min}	46.8
L_{peak}	80.5
L_5	54.3
L_{10}	53.2
L_{50}	49.3
L_{90}	47.3
SEL	

Observed Noise Sources/Events

Time	Noise Source/Event	dBA

Comments: 10-minute noise measurements.

Equipment: SoundExpert821 Measured Difference: -0.03 dBA
Settings: A-Weighted ☐ Other☐ Slow☐ Fast☐ Windscreen■

Atmospheric Conditions:

Maximum Wind Velocity (mph)	Average Wind Velocity (mph)	Temperature (F)	Relative Humidity (%)	
12 mph gusts	8 mph	54	77%	
Comments:	No wind due to being surrounded by urban infrastructure.			

FIRSTCARBON SOLUTIONS
FCS INTERNATIONAL, INC.

Photos Taken:

Photo Number	Location/Description
1	Facing north towards first and second carport and Hope Center.
2	Facing east towards central parking lot and Hotel Nash.
3	Facing south towards 2029 University Ave garage (entrance to central parking lot).
4	Facing west towards wall with vegetation.

Traffic Description:

Roadway	# Lanes	Posted Speed	Average Speed	NB/EB Counts	SB/WB Counts

Diagram/Further Comments:

FIRSTCARBON SOLUTIONS
FCS INTERNATIONAL, INC.

Project Number: 6101.0001 Sheet 3 of 3
Project Name: 2029 University Ave
Test Personnel: Matthew Dionisio

NOISE MEASUREMENT SURVEY

Site Number: ST3 Date: 12/19/24 Time: From 12:04 PM To 12:14 PM

Site Location: Northeast corner of project site on center parking lot south of brick carport.
Approximately 15 feet west of Hotel Nash, Nouth of Berkeley Shade Co.

Primary Noise Sources: University Ave Traffic, HVAC duct, Residential uses from Hope Center to the north
(Washing dishes, music playing, dog barking etc.)

Measurement Results

	dBA
L_{eq}	49.8
L_{max}	59.9
L_{min}	46.0
L_{peak}	83.9
L_5	52.6
L_{10}	51.6
L_{50}	48.6
L_{90}	47.2
SEL	

Observed Noise Sources/Events

Time	Noise Source/Event	dBA

Comments: 10-minute noise measurement.

Equipment: Soundexpert821 Measured Difference: 0.09 dBA
Settings: A-Weighted ☐ Other☐ Slow☐ Fast☐ Windscreen■

Atmospheric Conditions:

Maximum Wind Velocity (mph)	Average Wind Velocity (mph)	Temperature (F)	Relative Humidity (%)	
14 mph gusts	9 mph	55	78%	
Comments:	No wind due to being surrounded by urban infrastructure.			

FIRSTCARBON SOLUTIONS
FCS INTERNATIONAL, INC.

Photos Taken:

Photo Number	Location/Description
1	Facing north towards last carport garage on the east side and Hope Center.
2	Facing east towards Nash Hotel Wall and blue dumpster.
3	Facing south towards back of 2029 University Ave and back door of Berkeley Shade Co.
4	Facing west towards parking lot in center of project site and wall covered in vegetation.

Traffic Description:

Roadway	# Lanes	Posted Speed	Average Speed	NB/EB Counts	SB/WB Counts

Diagram/Further Comments:

No traffic counts. Measurement taken in central parking lot.

FCS
An ADEC Innovation

Memorandum

Date: January 31, 2025

To: Steve Heaton, Laconia Development LLC

From: Tsui Li, Senior Air Quality Scientist and CEQA Project Manager, FirstCarbon Solutions
Philip Ault, Director of Noise and Air Quality, FirstCarbon Solutions

Subject: Water Quality Memorandum for the 2029 University Avenue Residential Project in Berkeley, California

At the request of Laconia Development LLC (project applicant), FirstCarbon Solutions (FCS) prepared this water quality memorandum to describe and summarize findings relating to water quality for the proposed 2029 University Avenue Residential Project (proposed project). The project site is located in the City of Berkeley (City), in Alameda County, California.

PROJECT DESCRIPTION

The proposed project is located on an approximately 0.28-acre site on Assessor's Parcel Number (APN) 57-2053-8-1 (Exhibit 2). The project site currently consists of 13,031 square feet of existing non-landmarked commercial structures and carport, and 7,320 square feet of hardscape. The project site is adjacent to residential uses and Berkeley Way to the north, University Avenue to the south, Nash Hotel Berkeley to the east, and mixed uses and Milvia Street to the west. Further out, the project site is surrounded by residential and commercial uses to the south, west, and north and is approximately 2.36 miles north of Interstate 580 (I-580) and approximately 1,000 feet west of University of California, Berkeley.

The City's General Plan designates the project site as "Downtown," which allows for a residential density of 40 to 100 dwelling units per acre. The City's Zoning Ordinance zones the project site as Downtown Mixed-Use District "C-DMU." The C-DMU zoning district permits residential uses with a Use Permit and retail uses with a Zoning Certificate. This designation permits the full range of housing types, including both schemes that are proposed by the project.

The project applicant is currently contemplating two design options for the project site: an apartment development and a student housing development. FCS has reviewed the two design options for the purpose of determining a more impactful design to analyze as the worst-case scenario. The designs for the two proposed buildings are virtually identical with respect to the overall physical size. The proposed project building (regardless of land use as a multifamily apartment or student housing) would be 23 stories with an additional basement, on a 0.28-acre site. Either option would be described by the following: a total residential square footage area of up to 191,000 square feet, limited parking (interior to the building on the second floor) encompassing approximately 8,000 square feet, and landscaping of 539 square feet. Therefore, the following analysis and findings would be applicable to both site designs.

Source: Census 2000 Data, The California Spatial Information Library (CaSIL).

FCS
An ADEC Innovation

5 2.5 0 5
Miles

Exhibit 1
Regional Location Map

61010001 • 11/2024 | 1_regional.mxd

LACONIA DEVELOPMENT, LLC
2029 UNIVERSITY AVENUE RESIDENTIAL PROJECT
WATER QUALITY MEMORANDUM

Source: Bing Aerial Imagery. City of Berkeley.

FCS An ADEC Innovation

1,000 500 0 1,000 Feet

Exhibit 2
Local Vicinity Map

61010001 • 11/2024 | 2_local_vicinity.mxd

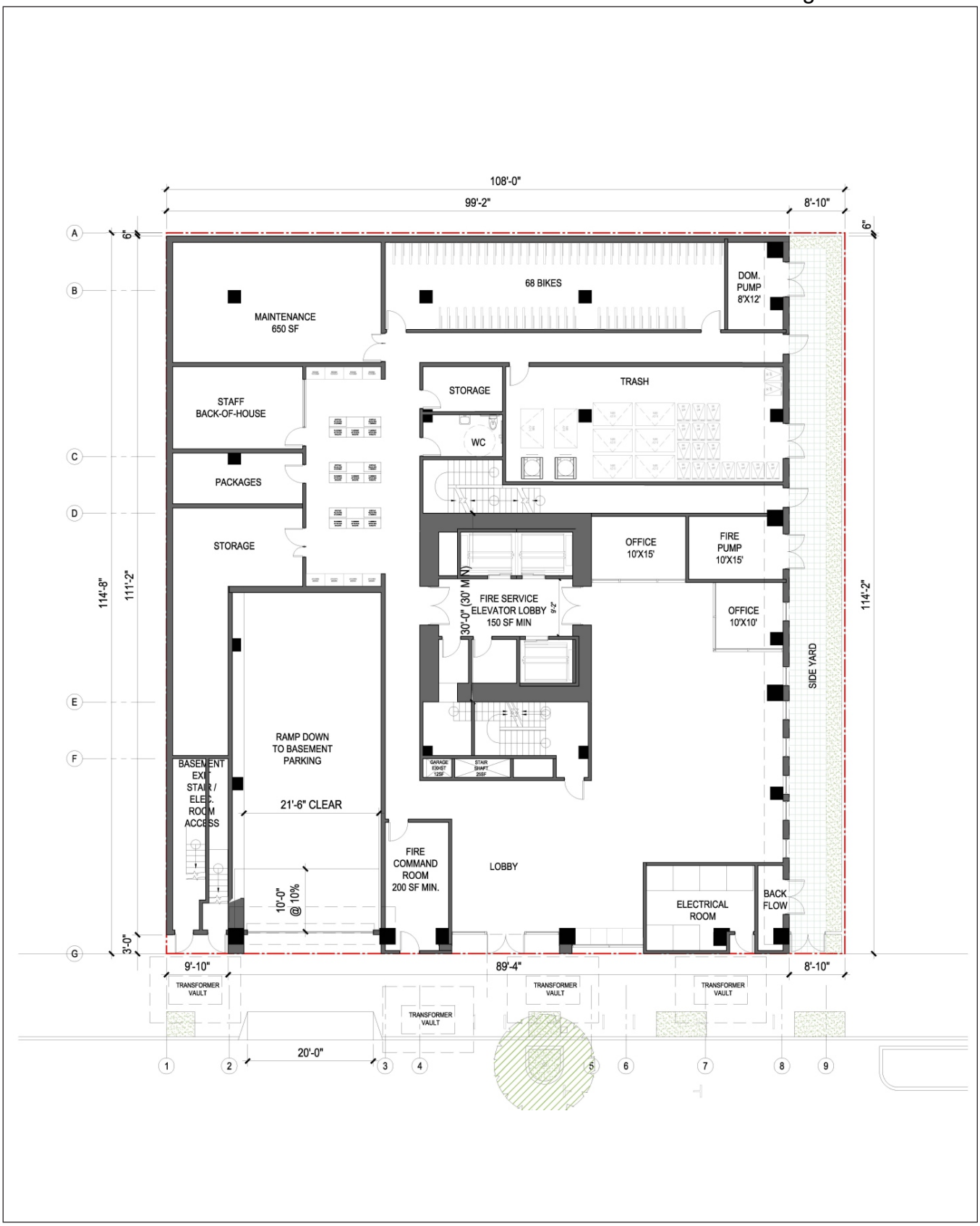

Source: Trachtenberg Architects, 11/08/2024.

FCS
An ADEC Innovation

Exhibit 3
Site Plan

WATER QUALITY ANALYSIS

The proposed project is in the City of Berkeley and within the jurisdiction of the San Francisco Bay Regional Water Quality Control Board (San Francisco Bay RWQCB), which implements the Water Quality Control Plan for the San Francisco Bay Basin (Basin Plan).[1] The Basin Plan designates beneficial uses for surface water bodies and groundwater that the California State Water Resources Control Board (State Water Board) will protect, as well as water quality objectives and strategies for achieving these objectives, such as discharge prohibitions to attain water quality goals. The Basin Plan identifies key pollutants of concern for monitoring and reduction in the San Francisco Bay, including pesticides, diazinon, mercury, polychlorinated biphenyls (PCBs), selenium, bacteria, pathogens, and sediment.[2] The San Francisco Bay RWQCB enforces the National Pollutant Discharge Elimination System (NPDES) permit system, Water Discharge Requirements (WDRs), Clean Water Act Section 401 water quality certifications, and other water quality-related approvals in the San Francisco Bay Area, including the project site.

The proposed project would be served with water and wastewater services provided by the East Bay Municipal Utility District (EBMUD). As part of their Annual Water Quality Report, EBMUD conducts water quality sampling for several contaminants at their Water Treatment Plants (WTPs), including those for Walnut Creek, Lafayette, Orinda, Sobrante, and Upper San Leandro.[3] The 2023 Annual Water Quality Report measured the EBMUD's water at WTPs for levels of microbiological pollutants, inorganic pollutants, disinfection byproducts, chloride, odor, dissolved solids, ionic compounds, sulfates, and other parameters of interest.[4] The EBMUD determined that water quality standards met or surpassed every public health requirement set by the State Water Board and the United States Environmental Protection Agency (EPA).[5]

The project site is located the East Bay Plain Subbasin groundwater basin, which is managed by the EBMUD Groundwater Sustainability Agency (GSA) and the City of Hayward GSA under the East Bay Plain Subbasin Groundwater Sustainability Plan (GSP).[6] As of 2023, 3,600 acre-feet of groundwater was extracted within the East Bay Plain Subbasin. Between 2015 and 2023, total water use within the East Bay Plain Subbasin ranged between 93,500 and 100,500 acre-feet per year, with approximately 3.7 percent of the supplied water being groundwater.[7]

---

1 California State Water Resources Control Board (State Water Board). 2023. Basin Planning. Website: https://www.waterboards.ca.gov/sanfranciscobay/basin_planning.html. Accessed August 13, 2024.
2 Ibid.
3 East Bay Municipal Utility District (EBMUD). 2024. 2023 Annual Water Quality Report. March. Website: https://www.ebmud.com/download_file/force/31828/751?AWQR-2023-WEB-v3.pdf. Accessed January 28, 2025.
4 Ibid.
5 Ibid.
6 East Bay Municipal Utility District (EBMUD) and City of Hayward. 2024. East Bay Plain Subbasin Groundwater Sustainability Plan Water Year 2023 Annual Report. March.
7 Ibid.

The project site is currently occupied by retail commercial uses and is entirely covered with impervious surfaces. In addition, the area surrounding the project site is also mostly covered with impervious hardscaped surfaces, with stormwater drains connecting to the City's stormwater drainage system. The proposed project would construct 539 square feet of landscaping. As such, the proposed project would decrease impervious surfaces on-site by approximately 4 percent from existing conditions, decreasing the amount of stormwater runoff from the project site compared to existing conditions.[8]

Construction and operation of the proposed project would be subject to federal and State water quality regulations, which are enforced by the San Francisco Bay RWQCB. The City of Berkeley is a permittee under the Municipal Regional Stormwater NPDES Permit (MRP) Order R2-2009-0074, NPDES Permit No. CAS612008. In accordance with the MRP, the City establishes quality and monitoring requirements for discharging urban runoff. These requirements include the use of Best Management Practices (BMPs) for new and significant redevelopment projects, public education and outreach, industrial inspections, and guidance to the City's own Public Works staff to reduce or remove pollutant loads from urban runoff to the maximum extent practicable.

To comply with the MRP, the City requires that all development plans that replace or construct over 2,500 square feet, including the proposed project, meet standards contained in the C.3 and C.6 Stormwater Requirements Checklist.[9] In addition, the proposed project would comply with the State General Construction Permit, which requires the proposed project to submit a Storm Water Pollution Prevention Plan (SWPPP) to the City prior to the issuance of a building permit. As the proposed project would also construct over 500 square feet of landscaping, the proposed project would be required to comply with the State's Model Water Efficient Landscape Ordinance (MWELO), as well as the EBMUD's Section 31 Water Efficiency Requirements and MWELO Compliance document.

The proposed project would be required to comply with applicable regulations, policies, and actions relating to water quality contained in the City's General Plan, Downtown Area Plan, and Municipal Code. The proposed project would additionally be required to comply with the City's Standard Conditions of Approval (COAs) prior to the acquisition of a building permit. Conformance with existing permits and the application of existing local and State regulations would prevent water quality standard violations and increases in surface runoff. Local policies, actions, and regulations applicable to the proposed project and relevant to water quality include, but are not limited to, the following.

[8] The project site is approximately 0.28 acre or approximately 12,196 square feet. The proposed project would construct approximately 539 square feet of pervious surfaces across the ground floor and rooftop, resulting in an approximately 4 percent increase of pervious surfaces on-site.

[9] City of Berkeley. 2016. Stormwater Requirements Checklist. January 14.

General Plan Policies and Actions

Policy EM-5 "**Green" Buildings.** Promote and encourage compliance with "green" building standards.

Actions

A. Encourage, and where appropriate require, new construction and major remodel projects to be sited, designed, constructed, and operated to enhance the well-being of their occupants and to minimize present and future impacts on the community and the natural environment.
B. Encourage landscaping for water and energy efficiency.
C. Encourage buildings to incorporate renewable energy and energy- and water-efficient technologies.
D. Encourage use of recycled-content construction materials.
E. Encourage efforts to improve indoor air quality and to provide a comfortable and healthy environment.
F. Encourage reduction of construction and demolition waste.
G. Encourage construction of durable buildings.
H. Establish a green design assistance and green building certification program.

Policy EM-24 **Sewers and Storm Sewers.** Protect and improve water quality by improving the citywide sewer system.

Actions

E. Ensure that new development pays its fair share of improvements to the storm sewerage system necessary to accommodate increased flows from the development.

Policy EM-25 **Groundwater.** Protect local groundwater by promoting enforcement of State water quality laws that ensure nondegradation and beneficial use of groundwater.

Policy EM-26 **Water Conservation.** Promote water conservation through City programs and requirements.

Actions

A. Encourage drought-tolerant landscaping and low-flow irrigation systems.
B. Consider participation in the East Bay Municipal Utility District's East Bay-shore Recycled Water Project to make recycled water available for irrigation and other nonpotable uses.

Policy EM-31 **Landscaping.** Encourage drought-resistant, rodent-resistant, and fire-resistant plants to reduce water use, prevent erosion of soils, improve habitat, lessen fire danger, and minimize degradation of resources.

Downtown Area Plan Policies and Actions

Policy ES-4.3 **Water Conservation, Reuse and Retention.** Promote best practices for substantial water conservation, reuse, and retention as part of new construction, renovations, site improvements, and landscaping.

A. Require on-site water conservation and stormwater retention features, and establish development incentives for performance in this area.
B. Development projects should generate no new net rainwater runoff.
C. Work with East Bay Municipal Utility Districts to provide incentives for the installation and/or replacement of water fixtures for greater efficiency.
D. Encourage the use of innovative water conservation technologies, such as waterless urinals and water reuse, through the development of local guidelines and/or alternative building code requirements.
E. Encourage cisterns and devices to retain and make use of rainwater (see policies under Goals ES-5 and OS-2).
F. Encourage water recycling through the use of graywater for flushing toilets, irrigation, and other purposes, by working to reform existing regulations that may discourage such practices, and by developing guidelines to illustrate opportunities and design considerations.

Policy OS-2.5 **Water Conservation.** New landscaping and retrofits should incorporate effective water conservation and water reuse features.

A. Establish water conservation and recycling standards for new landscaping. Require use of drought-tolerant plants and advanced irrigation systems to substantially reduce water usage.

Policy ES-2.4 **Downtown Energy and Water Facilities.** Consider sustainable infrastructure that serves several parcels or blocks in Downtown and abutting areas.

Municipal Code Ordinances

Chapter 7.76–Clean Stormwater Fund

Municipal Code Chapter 7.76 requires that all property owners within the City connecting to the City's stormwater drainage system pay a fee for clean stormwater activities, which allows the City to raise the income and revenue necessary to improve the quality of stormwater discharged from the City's stormwater drainage system.

Chapter 17.16–Construction Requirements for Sanitary Sewers and Storm Drains

Municipal Code Chapter 17.16 establishes requirements for the connection and operation of new private development in the City to the City's sanitary sewer lines and storm drains.

Chapter 17.20–Reduction of Stormwater Pollution

Municipal Code Chapter 17.20 establishes requirements to eliminate non-stormwater discharges to the City's storm drain system as well as to reduce the contamination of stormwater by pollutants to the maximum extent practicable. Specifically, this chapter introduces required practices and mandatory compliance with federal, State, and City BMPs during construction and development activities.

1.1.1 - City Standard Conditions of Approval

As discussed above, approval and development of the proposed project would be subject to the City of Berkeley's Standard COAs, pursuant to the City's Municipal Code Section 23.406.040 and, as applicable here, the City's MRP. The City of Berkeley has the following Standard COAs relevant to water quality that would apply to the proposed project. Unless otherwise discussed, the proposed project is assumed to incorporate these COAs.

Stormwater Requirements

The applicant shall demonstrate compliance with the requirements of the City's NPDES permit as described in Municipal Code Chapter 17.20. The following conditions apply:

A. The project plans shall identify and show site-specific Best Management Practices (BMPs) appropriate to activities conducted on-site to limit to the maximum extent practicable the discharge of pollutants to the City's storm drainage system, regardless of season or weather conditions.

B. Trash enclosures and/or recycling area(s) shall be covered; no other area shall drain onto this area. Drains in any wash or process area shall not discharge to the storm drain system; these drains should connect to the sanitary sewer. Applicant shall contact the City of Berkeley and the East Bay Municipal Utility District (EBMUD) for specific connection and discharge requirements. Discharges to the sanitary sewer are subject to the review, approval, and conditions of the City of Berkeley and EBMUD.

C. Landscaping shall be designed with efficient irrigation to reduce runoff, promote surface infiltration, and minimize the use of fertilizers and pesticides that contribute to stormwater pollution. Where feasible, landscaping should be designed and operated to treat runoff. When and where possible, xeriscape and drought-tolerant plants shall be incorporated into new development plans.

D. Design, location, and maintenance requirements and schedules for any stormwater quality treatment structural controls shall be submitted to the Department of Public Works for review

with respect to reasonable adequacy of the controls. The review does not relieve the property owner of the responsibility for complying with Municipal Code Chapter 17.20 and future revisions to the City's overall stormwater quality ordinances. This review shall be conducted prior to the issuance of a building permit.

E. All paved outdoor storage areas must be designed to reduce/limit the potential for runoff to contact pollutants.

F. All on-site storm drain inlets/catch basins must be cleaned at least once a year immediately prior to the rainy season. The property owner shall be responsible for all costs associated with proper operation and maintenance of all storm drainage facilities (pipelines, inlets, catch basins, outlets, etc.) associated with the project, unless the City accepts such facilities by Council action. Additional cleaning may be required by City of Berkeley Public Works Engineering Dept.

G. All private or public projects that create and/or replace 10,000 square feet or more of impervious surface must comply with Provision C.3 of the Alameda County NPDES permit and must incorporate stormwater controls to enhance water quality. Permit submittals shall include a Stormwater Requirement Checklist and detailed information showing how the proposed project will meet Provision C.3 stormwater requirements, including (a) site design measures to reduce impervious surfaces, promote infiltration, and reduce water quality impacts; (b) Source Control Measures to keep pollutants out of stormwater runoff; (c) stormwater treatment measures that are hydraulically sized to remove pollutants from stormwater; (d) an Operations and Maintenance (O and M) agreement for all stormwater treatment devices and installations; and (e) engineering calculations for all stormwater devices (both mechanical and biological).

H. All on-site storm drain inlets must be labeled “No Dumping–Drains to Bay” or equivalent using methods approved by the City.

I. Most washing and/or steam cleaning must be done at an appropriately equipped facility that drains to the sanitary sewer. Any outdoor washing or pressure washing must be managed in such a way that there is no discharge or soaps or other pollutants to the storm drain. Sanitary connections are subject to the review, approval, and conditions of the sanitary district with jurisdiction for receiving the discharge.

J. Sidewalks and parking lots shall be swept regularly to prevent the accumulation of litter and debris. If pressure washed, debris must be trapped and collected to prevent entry to the storm drain system. If any cleaning agent or degreaser is used, wash water shall not discharge to the storm drains; wash waters should be collected and discharged to the sanitary sewer. Discharges to the sanitary sewer are subject to the review, approval, and conditions of the sanitary district with jurisdiction for receiving the discharge.

K. The applicant is responsible for ensuring that all contractors and sub-contractors are aware of and implement all stormwater quality control measures. Failure to comply with the approved construction BMPs shall result in the issuance of correction notices, citations, or a project stop work order.

Public Works

- All piles of debris, soil, sand, or other loose materials shall be covered at night and during rainy weather with plastic at least one-eighth millimeter thick and secured to the ground.
- The applicant shall ensure that all excavation takes into account surface and subsurface waters and underground streams so as not to adversely affect adjacent properties and right-of-way.
- The project sponsor shall maintain sandbags or other devices around the site perimeter during the rainy season to prevent on-site soils from being washed off-site and into the storm drain system. The project sponsor shall comply with all City ordinances regarding construction and grading.
- Prior to any excavation, grading, clearing, or other activities involving soil disturbance during the rainy season, the applicant shall obtain approval of an erosion prevention plan by the Building and Safety Division and the Public Works Department. The applicant shall be responsible for following these and any other measures required by the Building and Safety Division and the Public Works Department.

Summary of Impacts

Potential impacts related to the proposed project are identified and analyzed below in accordance with guidance questions contained in Appendix G of the California Environmental Quality Act (CEQA) Guidelines regarding water quality.

No streams or rivers are located on or immediately adjacent to the project site. Furthermore, according to the Federal Emergency Management Agency (FEMA) National Flood Hazard Layer (NFHL), the project site is not located within an area with flood risks.[10] The project site is also not located in a tsunami hazard area.[11] As stated above, water would be provided to the proposed project by the EBMUD. Water supplied within the East Bay Plain Subbasin by the EBMUD consists of approximately 3.7 percent groundwater.[12]

Since no portion of the project site is located on a shoreline susceptible to tsunamis or near streams or rivers, the proposed project would not result in substantial inundation by seiche, tsunami, or stream or river flooding and no impact would occur related to release of pollutants due to related inundation.

During construction activity, runoff carrying eroded soils and pollutants could enter storm drainage systems and enter nearby waterbodies, increasing sedimentation and degrading downstream water quality. The sediments could also seep into the associated groundwater table. This would represent a

[10] Federal Emergency Management Agency (FEMA). 2009. FEMA's National Flood Hazard Layer (NFHL) Viewer. Website: https://www.arcgis.com/apps/webappviewer/index.html?id=8b0adb51996444d4879338b5529aa9cd. Accessed December 27, 2024.

[11] California Department of Conservation. 2022. CGS Information Warehouse: Tsunami Hazard Area Map. Website: https://maps.conservation.ca.gov/cgs/informationwarehouse/ts_evacuation/. Accessed December 27, 2024.

[12] East Bay Municipal Utility District (EBMUD) and City of Hayward. 2024. East Bay Plain Subbasin Groundwater Sustainability Plan Water Year 2023 Annual Report. March.

potentially significant construction impact related to surface and groundwater quality. However, construction of the proposed project would be required to adhere to the MRP through the mandatory submission of a SWPPP, which would ensure that stormwater runoff during construction contains a less than significant level of pollutant load. In addition, the proposed project would be required to comply with the City's Standard COAs, which mandate that construction of the proposed project implement BMPs on-site to limit the discharge of stormwater pollutants to the maximum extent practicable.

As described above, the proposed project would decrease impervious surfaces on-site by approximately 4 percent from existing conditions, decreasing the amount of stormwater runoff from the project site compared to the existing project site, which is completely covered by impervious surfaces. Additionally, the proposed stormwater drainage system would be designed and constructed in accordance with the requirements of the City's NPDES permit described in Municipal Code Chapter 17.20. The proposed project would also comply with all applicable federal, State, and local regulations, policies, and actions pertaining to water quality. Operation of the proposed project would mandatorily comply with the City's Standard COAs, which require that the proposed project provide appropriate stormwater quality treatment, subject to review by the City's Public Works Department. As such, the proposed project would be consistent with stormwater requirements in Provision C.3 of the Alameda County NPDES permit. Moreover, the proposed project would mandatorily comply with Municipal Code Chapter 7.76, Clean Stormwater Fund, which requires that all property owners within the City connecting to the City's stormwater drainage system pay a fee to the City for the maintenance and improvement of the City's stormwater infrastructure.

Given the above, the proposed project would not substantially degrade water quality, violate any water quality standards, or substantially alter the existing drainage pattern of the project area such as to cause erosion and/or siltation on- and off-site, both during construction activities and operation of the proposed project. Furthermore, the proposed project would not create or contribute runoff water which would exceed the capacity of existing or planned stormwater drainage systems or provide substantial additional sources of polluted runoff, both during construction activities and during operation of the proposed project.

The project site does not contain any active groundwater wells, nor are any proposed. The proposed project would be serviced by the EBMUD for water supply. Furthermore, the proposed project would comply with all applicable federal, State, and local regulations, policies, and actions pertaining to water quality. As such, the proposed project would not result in any significant effects relating to groundwater.

In summary, the project site does not contain flood or tsunami hazards and is not adjacent to any streams or rivers. In addition, the proposed project would comply with all applicable federal, State, and local regulations, policies, and actions pertaining to water quality, including the San Francisco Bay RWQCB Basin Plan, subject to review and approval by the City's Public Works Department. As such, approval of the proposed project would not result in any significant effects relating to water quality, and impacts relating to water quality would be less than significant.

CONCLUSION

Based on the project understanding described above, the proposed project would result in less than significant impacts to water quality after incorporation of the City's Standard COAs, compliance with the federal and State regulations, and compliance with City's above-listed plans, policies, and regulations.

Thank you for the opportunity to conduct this water quality impacts analysis. Please feel free to contact Phil Ault (pault@fcs-intl.com) should you have any questions.

Sincerely,

Philip Ault, Associate Director
FirstCarbon Solutions
2999 Oak Road, Suite 250
Walnut Creek, CA 94597

REPORT

2029 UNIVERSITY AVENUE

BERKELEY, CA

PEDESTRIAN WIND COMFORT ASSESSMENT

PROJECT #2409847
December 19, 2024

SUBMITTED TO

Steve Heaton
sheaton@laconiallc.com

Laconia Development LLC
1981 North Broadway, Suite 350
Walnut Creek, CA 94596
C: 925.858.3720

SUBMITTED BY

Hang You, M.E.Sc
Technical Coordinator
Hang.You@rwdi.com

Saba Saneinejad, Ph.D.
Technical Director / Principal
Saba.Saneinejad@rwdi.com

Michael Stanski, P.Eng.
Project Manager
Michael.Stanski@rwdi.com

Rowan Williams Davies & Irwin Inc. (RWDI)
600 Southgate Drive
Guelph, Ontario, N1G 4P6
T: 519.823.1311

rwdi.com

This document is intended for the sole use of the party to whom it is addressed and may contain information that is privileged and/or confidential. If you have received this in error, please notify us immediately. ® RWDI name and logo are registered trademarks in Canada and the United States of America.
© 2024 Rowan Williams Davies & Irwin Inc. ("RWDI") ALL RIGHTS RESERVED

1. INTRODUCTION

Rowan Williams Davies & Irwin Inc. (RWDI) was retained to conduct a pedestrian wind assessment based on Computational Fluid Dynamics (CFD) simulations for the proposed project at 2029 University Avenue in Berkeley, CA. The objective of this assessment is to provide an evaluation of the potential pedestrian level wind impact of the proposed project on the surrounding environment.

The project site is located on the north side of University Avenue between Milvia Street and Shattuck Avenue. The project site is currently occupied by a low rise building and is surrounded by low- to mid-rise suburban neighbourhoods (Image 1).

The project consist of a 23-story residential building with a rooftop amenity terrace. Key areas of interest for this assessment include the main entrance to the building on University Avenue, sidewalks and the nearby properties (Image 3).

Following the CFD simulations, the updated building design was received on December 11, 2024. The new design includes two stories of parking garage now positioned above ground, adding two additional floors to the tower. The impact of the new design on the prediction of wind conditions is discussed in detail in Section 4.5 of the report.

Image 1: Aerial view of the existing site and surroundings
Source: Google Maps

Image 2: Conceptual Massing/Rendering of the Proposed Project

1. INTRODUCTION

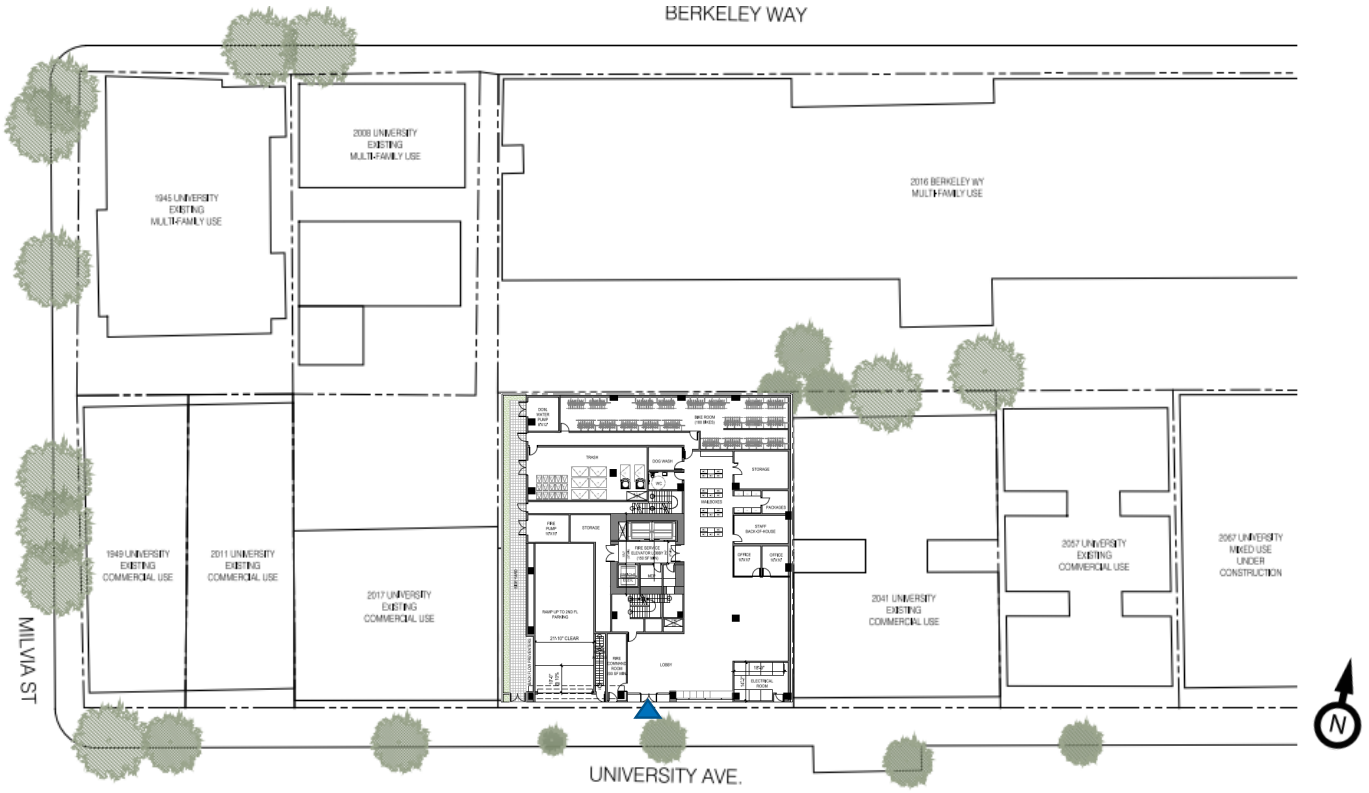

Image 3: Project Site Plan with Overlay of Ground Floor Plan

RWDI Project #2409847
December 19, 2024

2. METHODOLOGY

2.1 Objective

The objective of this assessment is to provide an evaluation of the potential impact of the proposed development on wind conditions in pedestrian areas on and around it based on Computational Fluid Dynamics (CFD) modeling. The assessment is based on the following:

- A review of the regional long-term meteorological data from Metropolitan Oakland International Airport;
- Original architectural plan and 3D model of the proposed project received on November 4 and November 6, 2024, and updated design received on November 26 and December 11, 2024;
- The use of *Orbital Stack*, an in-house CFD tool;
- RWDI's engineering judgment, experience, and expert knowledge of wind flows around buildings[1-3]; and,
- The Lawson wind comfort and safety criteria.

Note that other microclimate issues such as those relating to cladding and structural wind loads, door operability, air quality, noise, vibration, etc. are not part of the scope of this assessment

2.2 CFD for Wind Simulation

CFD is a numerical technique that can be used for simulating wind flows in complex environments. For this analysis, CFD techniques were used to generate a virtual wind tunnel where flows around the site and its surroundings were simulated in full scale. The computational domain that covered the site and its surroundings was divided into millions of small cells where calculations were performed, yielding a prediction of wind conditions across the entire study domain. CFD excels as a tool for wind modeling, presenting early design advice, comparing different design and site scenarios, resolving complex flow physics, and helping diagnose problematic wind conditions.

While the computational modeling method used in the current assessment does not explicitly simulate the transient behaviour of turbulent wind, its effects were estimated based on other calculated quantities. RWDI has found this approach to be appropriate for the assessment of typical wind comfort conditions. Wind safety issues, which relate to transient, higher-speed gusts, are discussed qualitatively, based on the CFD predictions and our extensive wind-tunnel experience for similar projects.

In order to quantify the transient behaviour of wind and refine any conceptual mitigation measures, a more detailed assessment would be required using either boundary-layer wind tunnel or transient computational modeling.

2. METHODOLOGY

2.3 Simulation Model

CFD simulations were completed for two scenarios:

- Existing: Existing site and surroundings (Image 5a), and
- Proposed: Proposed development with the existing surroundings (Image 5b).

The computer model of the proposed building is shown in Image 4, and the Existing and Proposed scenarios with the proximity model are shown in Images 5a and 5b, respectively. The 3D models were simplified to include only the necessary building and terrain details that would affect the local wind flows in the area and around the site. Landscaping and other smaller architectural and accessory features were not included in the computer model in order to provide more conservative wind conditions (as is the norm for this level of assessment).

The wind approaching the modelled area were simulated for 16 directions (starting at 0°, at 22.5° increments around the compass), accounting for the effects of the atmospheric boundary layer and terrain impacts. Wind data were obtained in the form of ratios of wind speeds at approximately 5 ft above concerned levels, to the mean wind speed at a reference height. The data was then combined with meteorological records obtained from Metropolitan Oakland International Airport to determine the wind speeds and frequencies in the simulated areas.

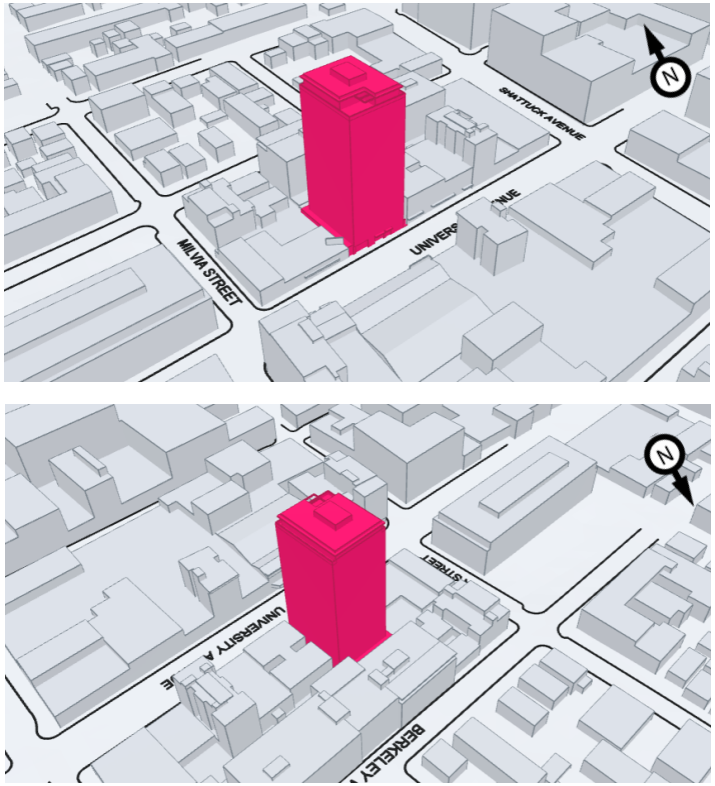

Image 4: Computer model of the proposed project

2. METHODOLOGY

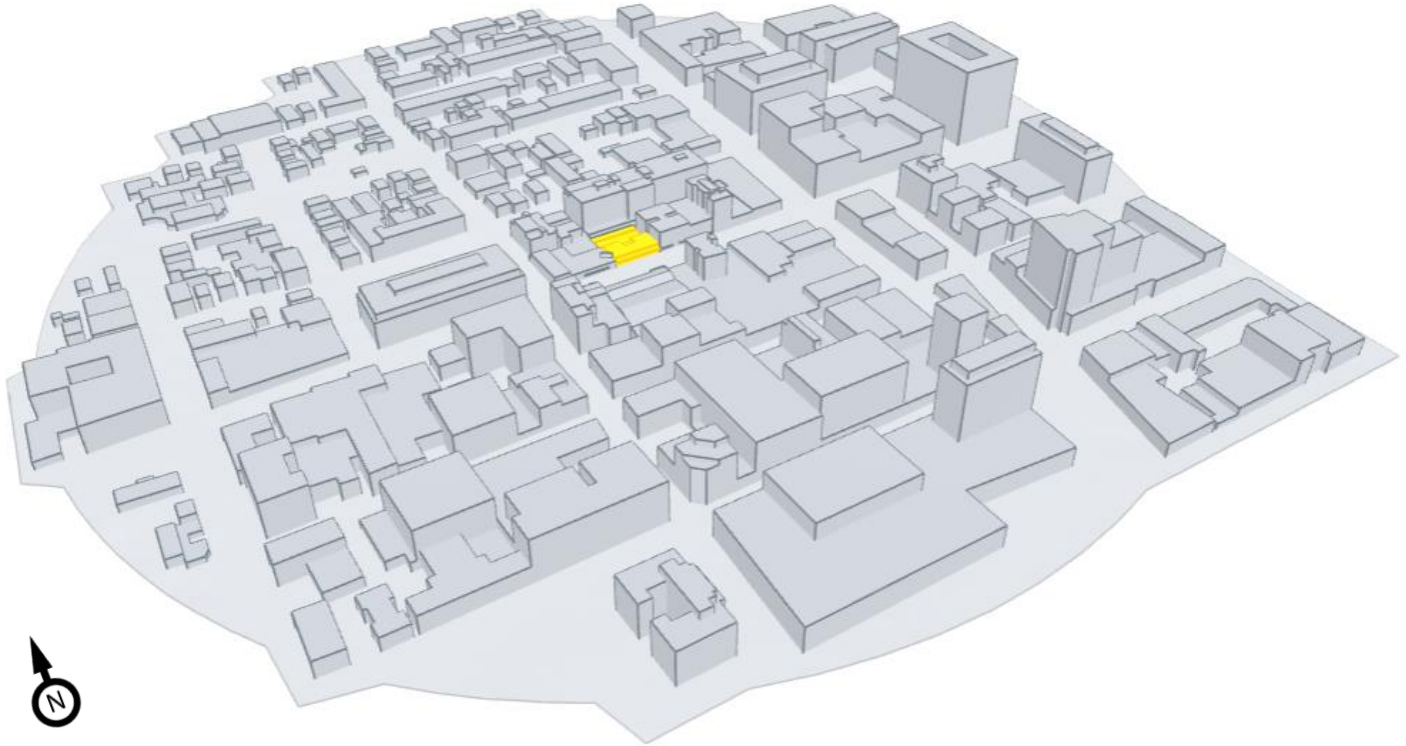

Image 5a: Computer model of the existing site and extended surroundings

2. METHODOLOGY

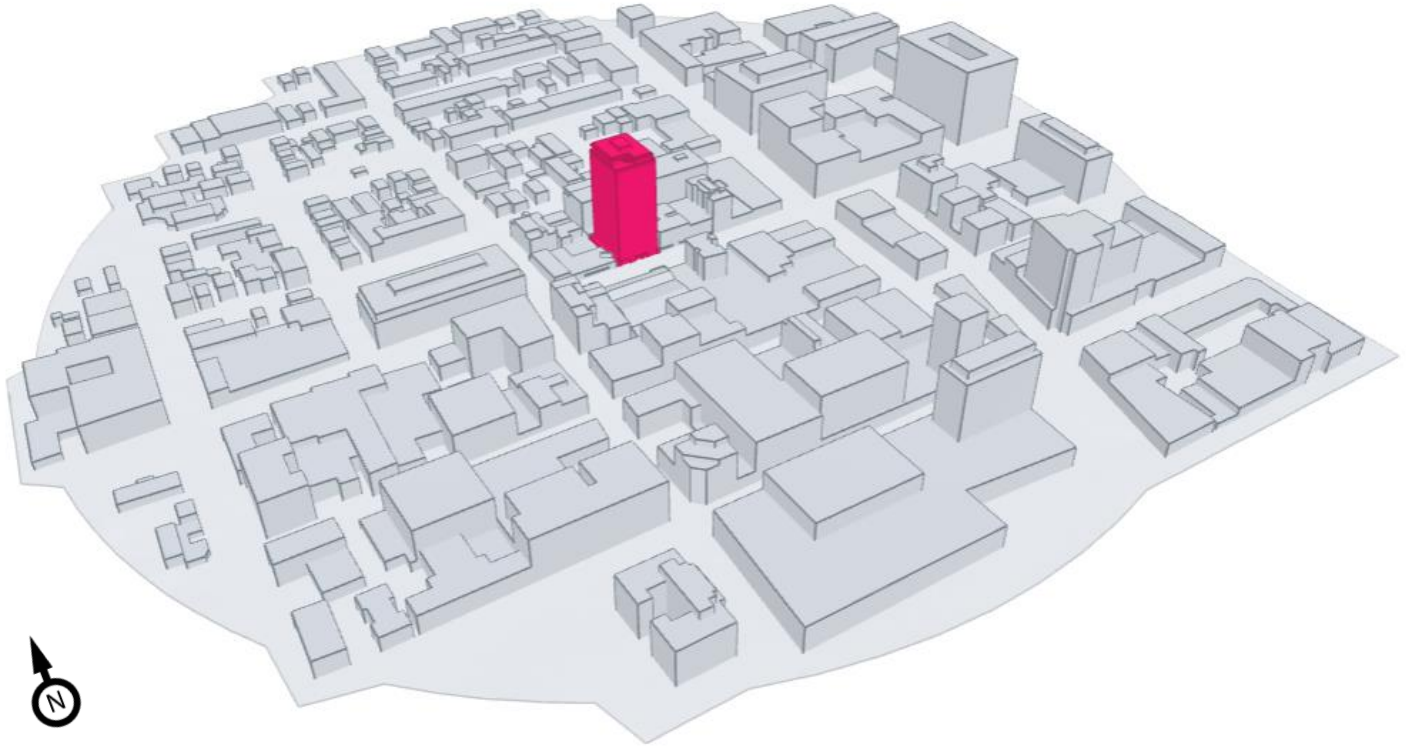

Image 5b: Computer model of the proposed project and extended surroundings

2. METHODOLOGY

2.4 Meteorological Data

Long-term wind data recorded at Metropolitan Oakland International Airport between 1990 and 2020 were analyzed for four seasonal periods – spring (March to May), summer (June to August), fall (September to November) and winter (December to February). Image 6 graphically depicts the directional distributions of wind frequencies and speeds for these periods.

Winds from the west-southwest through northwest directions are predominant throughout the year, as indicated by the wind roses. Winds from the southeast are also frequent during the winter. Moderate to strong winds of a mean speed greater than 15 mph measured at the airport (at an anemometer height of 30 ft) could potentially interact with tall buildings to result in a notable increase in ground-level wind speeds (yellow and red bands in Image 6).

Wind statistics were combined with the simulated data to predict the wind conditions at the project site and assessed against the wind criteria for pedestrian comfort.

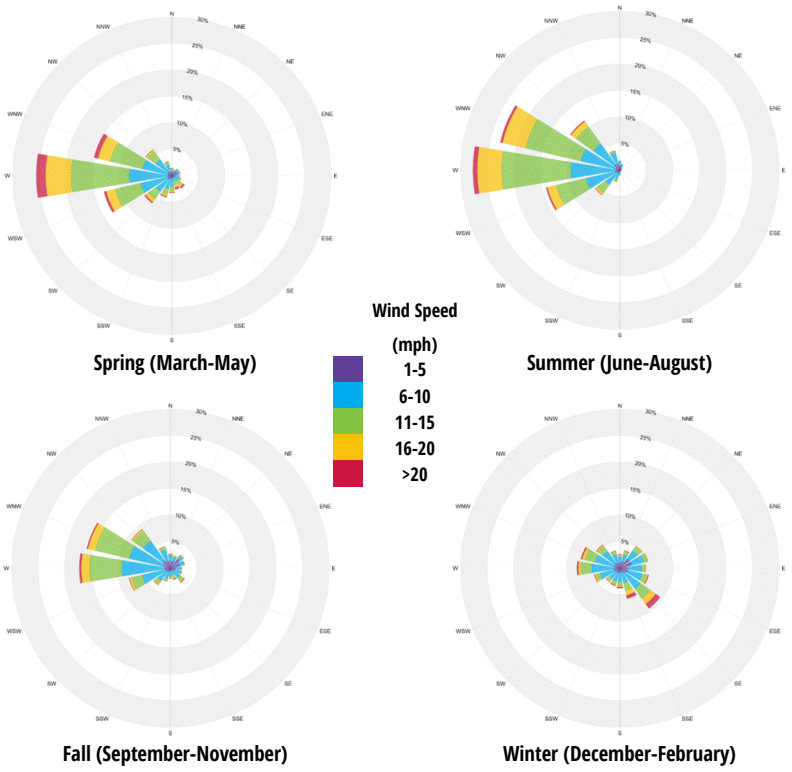

Image 6: Directional distribution of winds approaching Metropolitan Oakland International Airport from 1990 to 2020.

3. WIND CRITERIA

The pedestrian wind comfort criteria used in this study were developed by T.V. Lawson at Bristol University, UK. These criteria are well-established as the benchmark against which to assess the wind microclimate around buildings. Generally, wind conditions are considered acceptable if they produce conditions suitable for the intended activities in the area. The categories listed in the table below are based on these criteria.

3.1 Pedestrian Comfort

Pedestrian comfort is associated with common wind speeds conducive to different levels of human activity. Wind conditions are considered suitable for a given comfort category if the associated mean wind speeds are expected for at least 95% of the time (considering winds occurring for all hours of the day). These criteria for wind speeds represent average wind tolerance. They are sometimes subjective and regional differences in wind climate and thermal conditions as well as variations in age, health, clothing, etc. can also affect people's perception of the wind climate.

Comfort Category	GEM Speed (mph)	Description (Based on seasonal compliance of 95%)
Pedestrian Sitting	≤ 9	Low wind speed where, for example, one could read a newspaper without having it blown away
Pedestrian Standing	≤ 13.5	Comfortable for standing for a short time of exposure at main building entrances, bus stops, and other places
Pedestrian Walking	≤ 18	Wind speeds that would be acceptable for window shopping or strolling along a downtown street
Business Walking	≤ 22	Wind conditions where the objective is to walk from A to B or for cycling
Uncomfortable	> 22	Strong winds considered a nuisance for all pedestrian activities. Wind mitigation is typically recommended

3.2 Pedestrian Safety

Pedestrian safety is associated with excessive Gust Speeds that can adversely affect a person's balance and footing. These are usually infrequent events but deserve special attention due to the potential impact on pedestrian safety.

Safety Criterion		Gust Speed (mph)	Description (Based on a seasonal exceedance of 0.04% and annual exceedance of 0.022% of the time)
Exceeded	Frequent Pedestrian Area	> 33.5	Excessive gust speeds that can adversely affect a pedestrian's balance and footing.
	Infrequent Pedestrian Area	> 45	

4. RESULTS AND DISCUSSION

4.1 Wind Flow around Buildings

Wind generally tends to flow over buildings of uniform height, without disruption. Buildings that are taller than their surroundings tend to intercept and redirect winds around them. The mechanism in which winds are directed down the height of a building is called *Downwashing*. These flows subsequently move around exposed building corners, causing a localized increase in wind activity due to *Corner Acceleration*. Stepped massing, low roofs and canopies diffuse downwash and reduce the potential wind impact on the ground level. These flow patterns are illustrated in Image 7.

The proposed project, at 23-levels, is taller than the surrounding buildings. A building with such height in this surrounding context would be directly exposed to the prevailing westerly winds, and result in increased wind activity around it at grade level. This negative impact, however, is expected to be moderated by the low roofs of the adjacent buildings, which function similarly to stepped building massing or podiums, buffering the downwashing wind flows.



Image 7: General wind flow patterns

RWDI Project #2409847
December 19, 2024

4.2 Presentation of Results

The predicted seasonal wind comfort conditions for the Existing and Proposed scenarios are presented in Images 8 through 9. The results are presented as color contours of wind speeds calculated based on the wind criteria (Section 4). The contours represent wind speeds at a horizontal plane approximately 5 ft above the ground level.

The assessment against the safety criterion (Section 4) was conducted qualitatively based on the predicted wind conditions and our extensive experience with wind tunnel assessments.

Target Conditions

For the current development, wind speeds comfortable for pedestrian walking or business walking are appropriate for sidewalks and walkways where pedestrians are likely to be active and moving intentionally. Lower wind speeds comfortable for pedestrian standing are required for entrances and areas where people are expected to be engaged in passive activities.

4. RESULTS AND DISCUSSION

4.3 Existing Scenario

In the existing scenario, appropriate wind conditions that are comfortable for pedestrian sitting or pedestrian standing are observed on and around the existing site throughout the year (Image 8).

Wind speeds at all areas assessed also meet the pedestrian safety criterion.

4.4 Proposed Scenario

Although the introduction of a relatively tall building in a mid-rise context will result in an increase in wind speeds, the impact of this project on local wind conditions is expected to be limited and localized.

With the proposed project in place, wind conditions along the nearby sidewalks/walkways are expected to remain primarily the same levels as the existing conditions, i.e. comfortable for pedestrian sitting or pedestrian standing throughout the year (Image 9).

The most noticeable increase in wind speeds is observed on University Avenue near the southwest corner of the proposed building, where wind conditions suitable for pedestrian walking are predicted during spring, summer, and fall (see yellow areas in Images 9a through 9c). These wind conditions are still considered appropriate for pedestrian sidewalk uses. Similar conditions are also anticipated in an isolated area of the parking lot located at the north end of the project during the spring and summer (see Images 9a and 9b). These conditions are considered satisfactory for the intended use of the parking lot.

At the main lobby entrance of the proposed building, wind comfort conditions are anticipated to be suitable for pedestrian sitting or standing throughout the year, meeting the requirements for the intended activities at a main entrance.

Positively, wind speeds are expected to satisfy the pedestrian wind criterion around the project.

4. RESULTS AND DISCUSSION

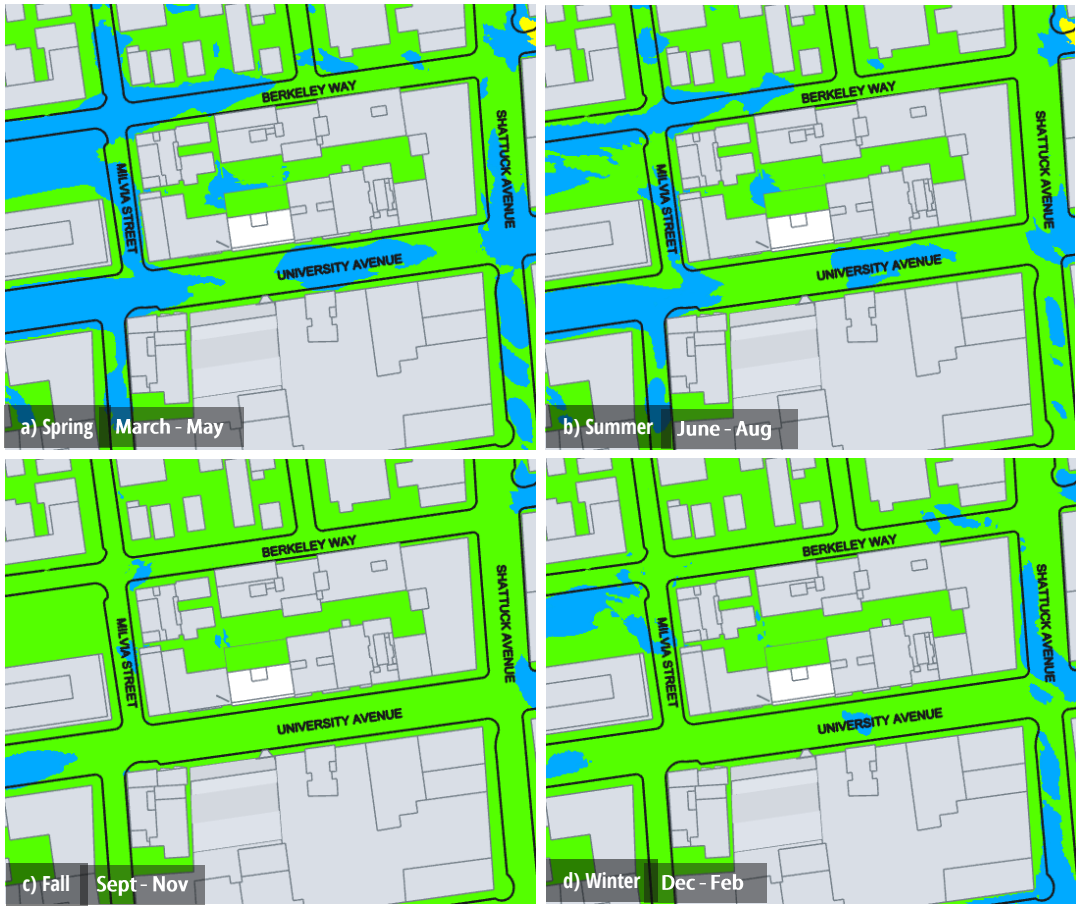

Image 8: Predicted wind conditions – Existing Scenario

RWDI Project #2409847
December 19, 2024

4. RESULTS AND DISCUSSION

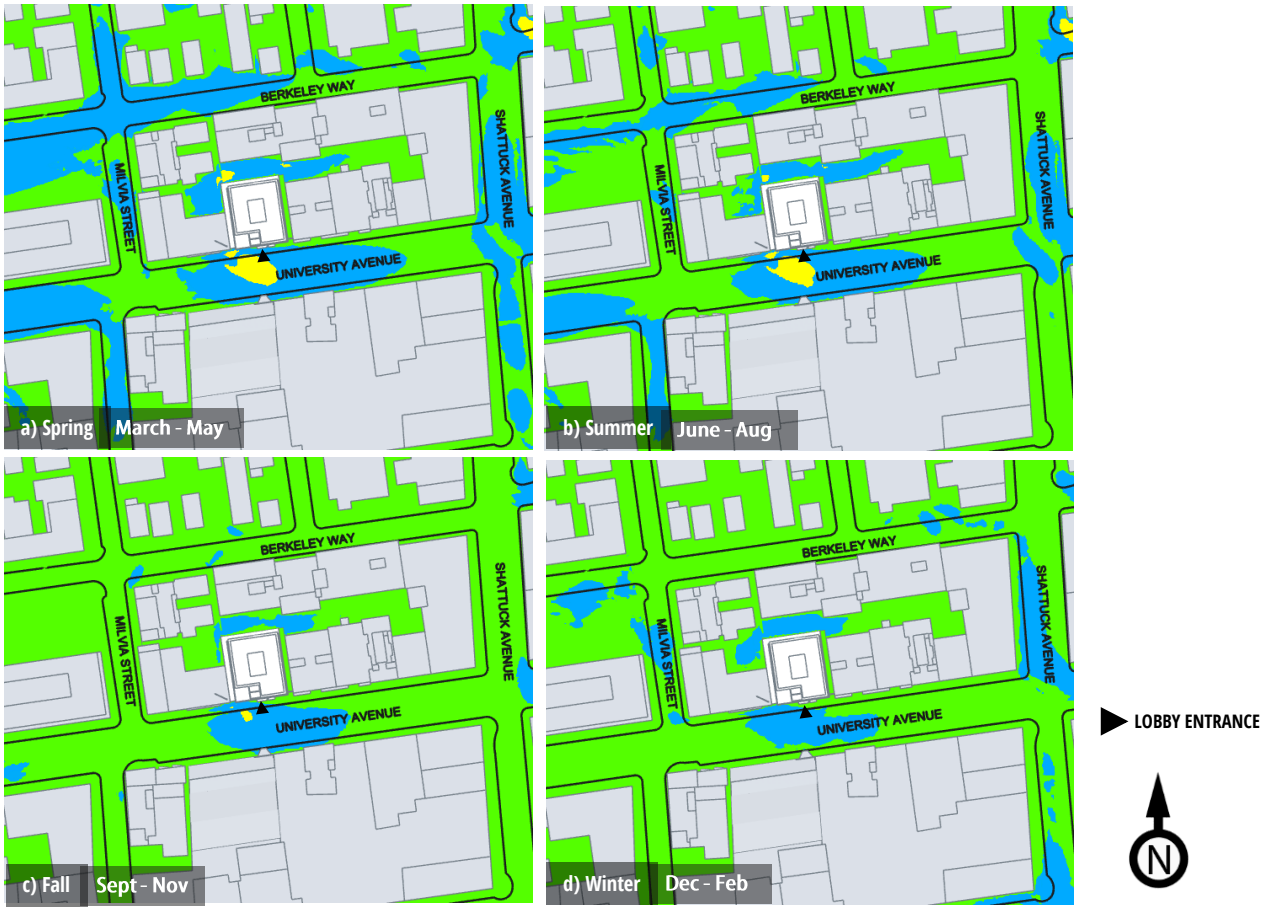

Image 9: Predicted wind conditions – Proposed Scenario

RWDI Project #2409847
December 19, 2024

4. RESULTS AND DISCUSSION

4.5 Updated Building Design

Following the CFD simulations, RWDI was made aware of a design modification which featured two stories of below-grade parking garage now positioned above-ground. This design modification resulted in the addition of two additional levels to the overall building height. While the increase in height to 23 levels is expected to slightly elevate wind speeds at ground level, the porous wall design of the two parking garage stories (see Image 10) is considered beneficial, as it relieves wind pressure on the west façade and mitigates the effects of corner acceleration around the west building corners. When combined with the proposed landscaping (Image 10), the new building design is not anticipated to significantly alter the wind conditions compared to those of the simulated building design herein.

Wind conditions suitable for pedestrian walking are still predicted on University Avenue near the southwest building corner, and the overall conclusions drawn from the current CFD simulations remain valid.

Image 10: Rendering of the Updated Building Design Indicating Porous Garage Walls and Street Landscaping

5. SUMMARY

RWDI was retained to provide an assessment of the potential pedestrian level wind impact of the proposed project at 2029 University Avenue in Berkeley, CA. Our assessment was based on computational modeling, simulation and analysis of wind conditions for the proposed development design, in conjunction with the local wind climate data and the Lawson wind criteria for pedestrian comfort and safety. Our findings are summarized as follows:

- Wind conditions in the existing scenario are appropriate for the intended pedestrian use at all areas assessed.
- The addition of the proposed project is expected to increase wind speeds at ground level, especially around the southwest building corner on University Avenue. However, appropriate wind comfort conditions are still predicted at all areas assessed including the main building entrance.
- Wind speeds that meet the pedestrian safety criterion are expected at all areas assessed in both the Existing and the Proposed scenarios.
- The updated building design, received after the CFD simulations, includes two additional garage stories above ground. Due to the incorporation of positive architectural and landscaping features, this increase in building height is not expected to alter the predictions made from the current CFD simulations.

6. DESIGN ASSUMPTIONS

The findings/recommendations in this report are based on the building geometry and architectural drawings communicated to RWDI, listed below. Should the details of the proposed design and/or geometry of the building change significantly, results may vary.

File Name	File Type	Date Received (mm/dd/yyyy)
2029 UNIVERSITY RESIDENTIAL HOUSING_SB 330	PDF	11/04/2024
2029 UNIVERSITY STUDENT HOUSING_SB 330	PDF	11/04/2024
11.01 2327 - Current Model_NEW	SketchUp	11/06/2024
11.05 2327 - Current Model_STUDENT HOUSING	SketchUp	11/06/2024
2029 University - Apartments - 11.25.2024	PDF	11/26/2024
2029 University - Student Housing - 11.25.2024	PDF	11/26/2024
2327 - CURRENT MODEL	SketchUp	12/11/2024
2327 - Current Model_STUDENT HOUSING	SketchUp	12/11/2024

Changes to the Design or Environment

It should be noted that wind comfort is subjective and can be sensitive to changes in building design and operation that are possible during the life of a building. In the event of changes to the design, construction, or operation of the building in the future, RWDI could provide an assessment of their impact on the discussions included in this report. It is the responsibility of others to contact RWDI to initiate this process.

7. STATEMENT OF LIMITATIONS

This report was prepared by Rowan Williams Davies & Irwin Inc. for Laconia Development LLC ("Client"). The findings and conclusions presented in this report have been prepared for the Client and are specific to the project described herein and authorized scope. The conclusions and recommendations contained in this report are based on the information available to RWDI when this report was prepared. Because the contents of this report may not reflect the final design of the Project or subsequent changes made after the date of this report, RWDI recommends that it be retained by Client to verify that the results and recommendations provided in this report have been correctly interpreted in the final design of the Project.

The conclusions and recommendations contained in this report have also been made for the specific purpose(s) set out herein. Should the Client or any other third party utilize the report and/or implement the conclusions and recommendations contained therein for any other purpose or project without the involvement of RWDI, the Client or such third party assumes any and all risk of any and all consequences arising from such use and RWDI accepts no responsibility for any liability, loss, or damage of any kind suffered by Client or any other third party arising therefrom.

Finally, it is imperative that the Client and/or any party relying on the conclusions and recommendations in this report carefully review the stated assumptions contained herein and to understand the different factors which may impact the conclusions and recommendations provided.

8. REFERENCES

1. H. Wu, C.J. Williams, H.A. Baker and W.F. Waechter (2004), "Knowledge-based Desk-Top Analysis of Pedestrian Wind Conditions", *ASCE Structure Congress 2004,* Nashville, Tennessee.

2. H. Wu and F. Kriksic (2012). "Designing for Pedestrian Comfort in Response to Local Climate", *Journal of Wind Engineering and Industrial Aerodynamics*, vol.104-106, pp.397-407.

3. C.J. Williams, H. Wu, W.F. Waechter and H.A. Baker (1999), "Experience with Remedial Solutions to Control Pedestrian Wind Problems", *10th International Conference on Wind Engineering*, Copenhagen, Denmark.

Stormwater Requirements Checklist
Municipal Regional Stormwater Permit (MRP 3)
Stormwater Controls for Development Projects

I. Applicability C.3 Stormwater Requirements

All projects must complete Section I.

I.A. Enter Project Data *(Data for "C.3 Regulated Projects," will be reported in the municipality's stormwater Annual Report.)*

I.A.1 Project Name:	2029 University Apartment		
I.A.2 Project Address (include cross street)	2029 University AvenueBerkeley, CA		
I.A.3 Project APN(s)	057-2053-008-01		
I.A.4 Project Watershed[1]	Strawberry Creek		
I.A.5 Applicant Name	Laconia Development (c/o: Rhoades Planning Group)		
I.A.6 Date Submitted	02/13/2025		
I.A.7 Applicant Address	1981 North Broadway, Suite 350, Walnut Creek, CA 94596		
I.A.8 Applicant Phone	925.858.3720	I.A.9 Applicant E-mail Address	sheaton@laconiallc.com
I.A.10 Development Type (check all that apply)	☒ Residential ☐ Commercial ☐ Industrial ☐ Mixed-Use ☐ Streets, Roads, etc. ☐ Detached Single Family Home ☐ Redevelopment[2]		
I.A.11 Project Description (Include any past or future phase of the project)	Demolition of existing building on-site and construct 240 residential unit building the will span a total of 23 floors.		
I.A.12 Total Project Area	0.28 acres	I.A.13 % Slope on Site	0.5%
I.A.14 Total Land Disturbance Area (Include all areas to be cleared, excavated, graded, and borrow and stockpile areas)	0.28 acres		

I.B. Is the project a "C.3 Regulated Project" per MRP Provision C.3.b or a Small Project per MRP Provision C.3.i

I.B.1 Complete the *Impervious and Pervious Surfaces Table*

Type of Impervious Surface[3]	a Pre-Project Impervious Area (sq ft)	b Existing Impervious Area to be Replaced (sq ft[4])	c New Impervious Area to be Created (sq ft)	d Post-Project Pervious Area (sq ft)
a. Impervious roof area(s)[5]	7,000	10,470	-	NA
b. Impervious sidewalks, patios, paths, driveways[6]	-	1,000	-	
c. Uncovered impervious parking[7]	5,400	-	-	
d. Streets (public)	-	-	-	
e. Streets (private)	-	-	-	
Totals	12,400	11,470	-	930

[1] Watershed is defined by the maps from the Alameda County Flood Control District at http://acfloodcontrol.org/resources/explore-watersheds
[2] As defined by MRP: creating, adding and/or replacing exterior existing impervious surface on a site where past development has occurred.
[3] A surface covering or pavement of a developed parcel of land that prevents the land's natural ability to absorb and infiltrate rainfall/stormwater.
[4] Replaced impervious area means any impervious area that is removed and replaced in kind or upgraded. See Chapter 2 of the *C.3 Technical Guidance.*
[5] Exclude green roofs.
[6] A gravel surface is an impervious surface, except when it is constructed as part of appropriately designed pervious pavement system.
[7] Uncovered parking includes top level of a parking structure unless drainage from the uncovered portion is connected to the sanitary sewer along with the covered portions of the parking structure.

Stormwater Requirements Checklist
Municipal Regional Stormwater Permit (MRP 3)
Stormwater Controls for Development Projects

Existing Impervious Area to remain in place		**NA**
Total New/Replaced Impervious Area *(sum columns b and c)*		11,470 sf

I.B. Is the project a "C.3 Regulated Project per MRP Provision C.3.b or a Small Project per MRP Provision C.3.i (cont'd)

	Yes	No	NA
I.B.2 Is your project a single family detached home? If Yes go to I.B.2.a; if NO go to I.B.3	☐	☒	☐
I.B.2.a Is the Total New/Replaced Impervious Area in I.B.1 ≥10,000 sq ft? If YES, your project is a C.3.b Regulated Project. (See I.D). If NO go to I.B.5.	☐	☐	☒
I.B.3 Is your project a road reconstruction project? If YES go to I.B.3.a; if NO go to I.B.4	☐	☒	☐
I.B.3.a Is the Total New/Replaced Impervious Area in I.B.1 ≥1 acre (43,560 sq ft)? If YES, your project is a C.3.b Regulated Project. (See I.D)	☐	☐	☒
I.B.4 Is the Total New/Replaced Impervious Area in I.B.1 ≥5,000 sq ft? If YES, your project is a C.3.b Regulated Project. If NO go to I.B.5	☒	☐	☐
I.B.5 Is the Total New/Replaced Impervious Area in I.B.1 2,500 to <5,000 sq ft or for single family detached home 2,500 to <10,000 sq ft? If Yes, your project is a C.3.i Small Project.	☐	☒	☐

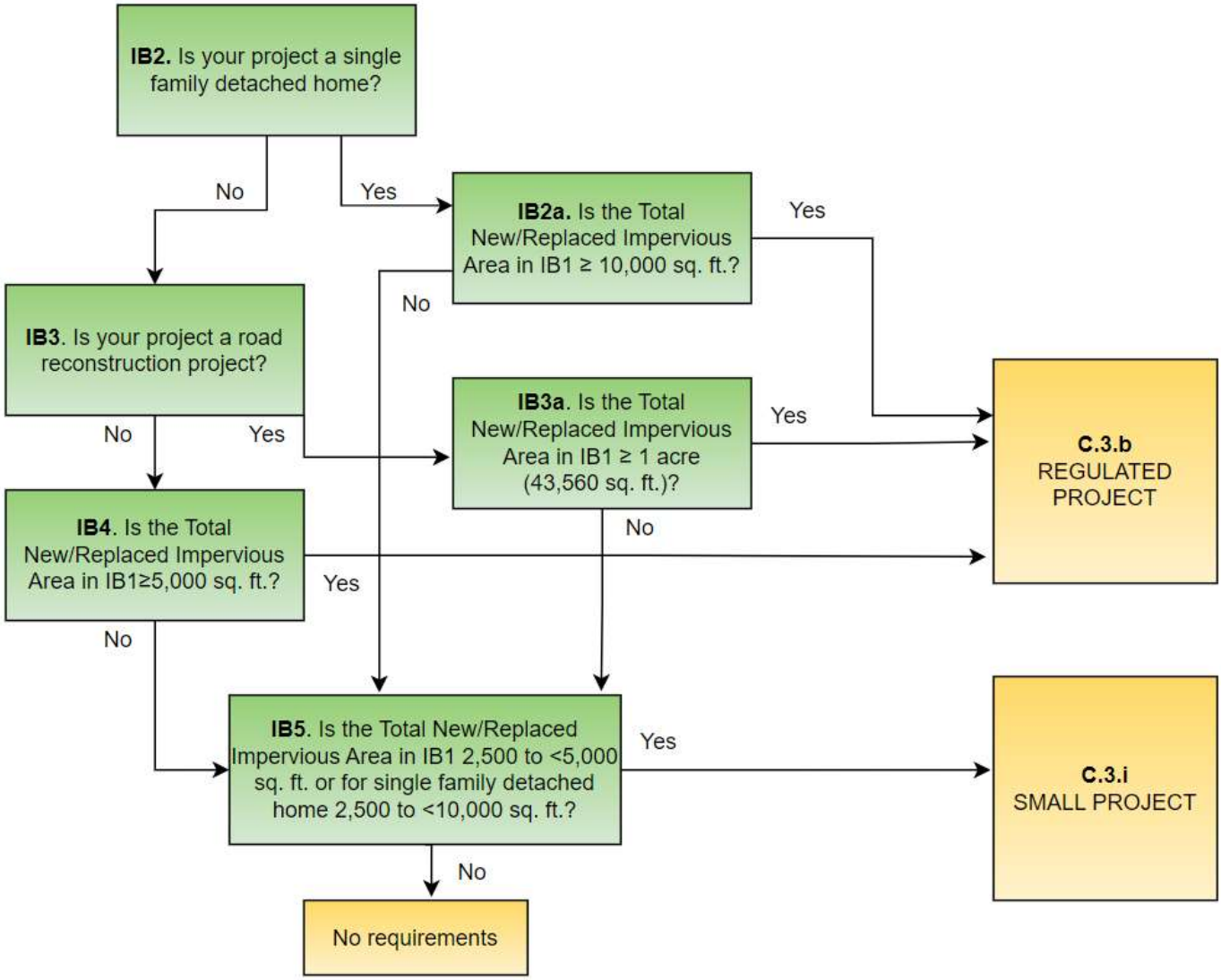

Stormwater Requirements Checklist
Municipal Regional Stormwater Permit (MRP 3)
Stormwater Controls for Development Projects

I.C. Pervious Pavement Systems			
I.C.1 Will your project install 3,000 sq ft or more of pervious pavement systems (not including private-use patios at residences)? If **YES, stormwater treatment system inspection requirements (C.3.h) apply.** (Municipal staff – add this site to your list of sites needing a final inspection at the end of construction and on-going O&M inspections.)	☐	☒	☐
I.D. Projects not regulated by C.3 If your project is not regulated by C.3.b or C.3.i you are not subject to stormwater treatment requirements, however you are encouraged to incorporate site design and source control measures. The municipality may determine that source controls and site design measures are required for your project, if so, you must complete Section II and if required by the municipality, complete Sections III.A and III.B.			
I.E. C.3.i Small Projects If your project is regulated by C.3.i you are considered a "Small Project" and must implement site design (See III.A) and source control requirements (See III.B). You are not required to implement stormwater treatment requirements. You must complete Sections II, III.A, and III.B.			
I.F. C.3.b Regulated Projects If your project is a C.3.b regulated project, the project must include appropriate site design measures and source controls AND hydraulically-sized stormwater treatment measures. Hydromodification management may also be required. Complete Sections II, III, and V.			
II. Applicability C.6 Stormwater Requirements *All projects must complete Section II.*			
	Yes	No	
II.A Does the project disturb one acre or more of land? If YES you are required to obtain coverage under the State Construction Stormwater Permit, see https://www.waterboards.ca.gov/water_issues/programs/stormwater/construction.html. You must submit your WDID number and Stormwater Pollution Prevention Plan to the municipality before a building or grading permit will be issued. You do not need to complete Section IV.	☐	☒	
II.B Does the project disturb less than one acre of land? If NO, you are subject to MRP C.6 requirements. Complete Section IV to identify best management practices (BMPs) that will be in the erosion control plan and implemented during construction.	☒	☐	
II.C. Priority Inspection Factors	☐	☐	
II.C.1 Is the project 1 acre or more?	☐	☒	
II.C.2 Does the project require a grading permit?	☐	☐	
II.C.3 Is the project adjacent to a creek or waterway?	☐	☒	
II.C.4 Is the project in a municipally defined hillside development area or meet local hillside criteria?	☐	☒	
II.C.5 Does the project site have a slope of >15% and disturb ≥ 5,000 sq ft?	☐	☒	
II.C.6 Does the project involve demolition of a structure subject to the PCBs Building Demolition requirements? If yes the completion of the PCBs Building Material Demolition is required.	☒	☐	
(Municipal staff – refer projects answering YES to any questions in section II.C to construction site inspection staff to be added to their list of projects that require stormwater inspections at least monthly during the wet season (October 1 through April 30) and other times of the year as appropriate.)			

Stormwater Requirements Checklist
Municipal Regional Stormwater Permit (MRP 3)
Stormwater Controls for Development Projects

III. Implementation of C.3 Stormwater Requirements

C.3.b Regulated Projects must complete all of Section III.
C.3.i Small Projects must complete Sections III.A and III.B
Projects not regulated by C.3 must complete Sections III.A and III.B if directed by the municipality.

III.A Select Appropriate Site Design Measures

C.3.b Regulated Projects must implement appropriate and feasible site design measures.
C.3.i Small Projects must implement at least one of site design measures listed in items a-f.
Projects not regulated by C.3 are encouraged to implement appropriate site design measures and those directed by the municipality.

Site Design Measure	Plan Sheet #	Yes	No
a. Direct roof runoff into cisterns or rain barrels and use rainwater for irrigation or other non-potable use.		☐	☐
b. Direct roof runoff onto vegetated areas.	C2.0	☒	☐
c. Direct runoff from sidewalks, walkways, and/or patios onto vegetated areas.	C2.0	☒	☐
d. Direct runoff from driveways and/or uncovered parking lots onto vegetated areas.		☐	☒
e. Construct sidewalks, walkways, and/or patios with pervious pavement systems.[8]		☐	☒
f. Construct bike lanes, driveways, and/or uncovered parking lots with pervious pavement systems.[8]		☐	☒
g. Minimize land disturbance and impervious surface (especially parking lots).		☐	☒
h. Maximize permeability by clustering development and preserving open space.		☐	☒
i. Use micro-detention, including distributed landscape-based detention.		☐	☒
j. Protect sensitive areas, including wetland and riparian areas, and minimize changes to the natural topography.		☐	☒
k. Self-treating area (see Chapter 5 of the *C.3 Technical Guidance*)		☐	☒
l. Self-retaining area (see Chapter 5 of the *C.3 Technical Guidance*)		☐	☒

III.B Select Appropriate Source Control Measures

C.3.b Regulated Projects must select and implement appropriate source control measures.
C.3.i Small Projects and projects not regulated by C.3 are encouraged to select and implement appropriate source control measures and those directed by the municipality.

Features in the project?		Features requiring source controls	Source control measures (Refer to Local Source Control List for detailed requirements)	Measure included in project plans?		
Yes	No			Yes	NO	Plan Sheet #
☒	☐	Storm Drain	Mark on-site inlets with the words “No Dumping! Flows to Bay” or equivalent.	☐	☒	
☒	☐	Floor Drains	Plumb interior floor drains to sanitary sewer[9] [or prohibit].	☐	☒	
☒	☐	Parking garage	Plumb interior parking garage floor drains to sanitary sewer.[9]	☐	☒	
☒	☐	Landscaping	▪ Retain existing vegetation as practicable. ▪ Select diverse species appropriate to the site. Include plants that are pest- and/or disease-resistant, drought-tolerant, and/or attract beneficial insects. ▪ Minimize use of pesticides and quick-release fertilizers. ▪ Use efficient irrigation system; design to minimize runoff.	☐	☒	
☐	☒	Pool/Spa/ Fountain	Provide connection to the sanitary sewer to facilitate draining.[9]	☐	☒	
☐	☒	Food Service Equipment (non-residential)	Provide sink or other area for equipment cleaning, which is: ▪ Connected to a grease interceptor prior to sanitary sewer discharge.[9] ▪ Large enough for the largest mat or piece of equipment to be cleaned. ▪ Indoors or in an outdoor roofed area designed to prevent stormwater run-on and run-off and signed to require equipment washing in this area.	☐	☒	

[8] Use the specifications in the *C.3 Technical Guidance* or for small projects see the *BASMAA Pervious Paving Factsheet*. For these documents and others go to www.cleanwaterprogram.org and click on “Resources.”
[9] Any connection to the sanitary sewer system is subject to sanitary district approval.

Stormwater Requirements Checklist
Municipal Regional Stormwater Permit (MRP 3)
Stormwater Controls for Development Projects

Features in the project?		Features requiring source controls	Source control measures (Refer to Local Source Control List for detailed requirements)	Measure included in project plans?		
Yes	No			Yes	NO	Plan Sheet #
☐	☒	Refuse Areas	▪ Provide a roofed and enclosed area for dumpsters, recycling containers, etc., designed to prevent stormwater run-on and runoff. ▪ Connect any drains in or beneath dumpsters, compactors, and tallow bin areas serving food service facilities to the sanitary sewer.[9]	☐	☒	
☐	☒	Outdoor Process Activities [10]	Perform process activities either indoors or in roofed outdoor area, designed to prevent stormwater run-on and runoff, and to drain to the sanitary sewer.[9]	☐	☒	
☐	☒	Outdoor Equipment/ Materials Storage	▪ Cover the area or design to avoid pollutant contact with stormwater runoff. ▪ Locate area only on paved and contained areas. ▪ Roof storage areas that will contain non-hazardous liquids, drain to sanitary sewer[9], and contain by berms or similar.	☐	☒	
☐	☒	Vehicle/ Equipment Cleaning	▪ Roofed, pave and berm wash area to prevent stormwater run-on and runoff, plumb to the sanitary sewer,[9] and sign as a designated wash area. ▪ Commercial car wash facilities shall discharge to the sanitary sewer.[9]	☐	☒	
☐	☒	Vehicle/ Equipment Repair and Maintenance	▪ Designate repair/maintenance area indoors, or an outdoors area designed to prevent stormwater run-on and runoff and provide secondary containment. Do not install drains in the secondary containment areas. ▪ No floor drains unless pretreated prior to discharge to the sanitary sewer. [9] ▪ Connect containers or sinks used for parts cleaning to the sanitary sewer. [9]	☐	☒	
☐	☒	Fuel Dispensing Areas	▪ Fueling areas shall have impermeable surface that is a) minimally graded to prevent ponding and b) separated from the rest of the site by a grade break. ▪ Canopy shall extend at least 10 ft in each direction from each pump and drain away from fueling area.	☐	☒	
☐	☒	Loading Docks	▪ Cover and/or grade to minimize run-on to and runoff from the loading area. ▪ Position downspouts to direct stormwater away from the loading area. ▪ Drain water from loading dock areas to the sanitary sewer.[9] ▪ Install door skirts between the trailers and the building.	☐	☒	
☐	☒	Fire Sprinklers	Design for discharge of fire sprinkler test water to landscape or sanitary sewer.[9]	☐	☒	
☐	☒	Miscellaneous Drain or Wash Water	▪ Drain condensate of air conditioning units to landscaping. Large air conditioning units may connect to the sanitary sewer.[9] ▪ Roof drains shall drain to unpaved area where practicable. ▪ Drain boiler drain lines, roof top equipment, all wash water to sanitary sewer. [9]	☐	☒	
☐	☒	Architectural Copper	Discharge rinse water to sanitary sewer [9] or collect and dispose properly offsite. See flyer *Requirements for Architectural Copper*.	☐	☒	

[10] Businesses that may have outdoor process activities/equipment include machine shops, auto repair, industries with pretreatment facilities.

Stormwater Requirements Checklist
Municipal Regional Stormwater Permit (MRP 3)
Stormwater Controls for Development Projects

III.C Stormwater Treatment Measures
C.3.b Regulated Projects must select and implement stormwater treatment measures to manage the C.3.d numeric sizing criteria. Complete the applicable sections below.

Yes	No	
☐	☒	**III.C.1 Is the project a Special Project?** (See Appendix J of the *C.3 Technical Guidance* for Special Project criteria.) If YES, complete the Special Projects Worksheet and consult with municipal staff about the need to prepare a discussion of the feasibility and infeasibility of 100% LID treatment. Indicate the type of non-LID treatment to be used, the hydraulic sizing method*, and percentage of the amount of runoff specified in Provision C.3.d that is treated.

		Non-LID Treatment	Hydraulic Sizing Method (See Note 1)	% of C.3. Amount of Runoff Treated
		☐ Media filter		
		☐ Tree well filter		

☒	☐	**III.C.2 Is the project using biotreatment to treat the C.3.d amount of runoff?** (See the *C.3 Technical Guidance* for information on infiltration and rainwater harvesting[11] and use of stormwater.) If YES, indicate the biotreatment measures to be used, and the hydraulic sizing method:	
		Biotreatment Measures	Hydraulic sizing method (See Note 1)
		☐ Bioretention area	
		☒ Flow-through planter	Flow and Volume Design Basis
		☐ Other (specify):	

Note 1. Indicate which of the following Provision C.3.d.i hydraulic sizing methods were used:

1. Volume based approaches – Refer to Provision C.3.d.i.(1):
   1(a) Urban Runoff Quality Management approach, or
   1(b) 80% capture approach (recommended volume-based approach).
2. Flow-based approaches – Refer to Provision C.3.d.i.(2):
   2(a) 10% of 50-year peak flow approach,
   2(b) Percentile rainfall intensity approach, or
   2(c) 0.2-Inch-per-hour intensity approach (this is recommended flow-based approach AND the basis for the 4% rule of thumb described in Section 7.1 of the C.3 Technical Guidance).
3. Combination hydraulic sizing approach -- Refer to Provision C.3.d.i.(3):
   If a combination flow and volume design basis was used, indicate which flow-based and volume-based criteria were used.

III.D Hydromodification Management (HM) Requirements
C.3.b Regulated Projects must complete this section

	YES	NO
III.D.1 Does the project create and/or replace 1 acre (43,560 sq. ft.) or more of impervious area? If YES continue to item III.D.2. If NO, this project is not subject to the HM requirements.	☐	☒
III.D.2 Is the total impervious area increased from the pre-project condition? If YES continue to item III.D.3. If NO, this project is not subject to the HM requirements.	☐	☒
III.D.3 Is the site located in a tidally influenced/depositional area, or in the extreme eastern portion of the county that is not subject to HM requirements? (See HMP Susceptibility Map.) If NO continue to III.D.4. If YES the project is exempt from HM requirements. Attach map indicating project location. Skip to III.D.6 and check "NO".	☐	☒
III.D.4 Is the site located in a high slope zone or special consideration watershed, as shown on the HMP Susceptibility Map? If YES Project is subject to HM requirements. Attach map indicating project location. Skip to III.D.6 and check "YES.". If NO, continue to III.D.5.	☐	☒
III.D.5 For sites located in a white area on the HMP Susceptibility Map, has an engineer or qualified environmental professional determined that runoff from the project flows only through a hardened channel or enclosed pipe along its entire length before emptying into a waterway in the exempt area?	☐	☒

[11] The MRP no longer requires that a feasibility analysis of infiltration and rainwater harvesting be conducted. However, applicants using biotreatment are encouraged to maximize infiltration of stormwater if site conditions allow. If feasible and desired, infiltration and rainwater harvesting may be cost effective solutions depending on the project.

Stormwater Requirements Checklist
Municipal Regional Stormwater Permit (MRP 3)
Stormwater Controls for Development Projects

If YES, the project is exempt from HM requirements. Attach signed statement by qualified professional. Go to III.D.6 and check "NO." If NO, the project is subject to HM requirements. Attach map indicating project location. Go to Item G.6 and check "YES."	☐	☒

III.D.6 Is the project a Hydromodification Management Project?

☐ YES the project is subject to the *HM requirements in MRP Provision C.3.g.*

☒ NO, the project is not subject to the HM requirements.

- If the project is subject to the HM requirements, incorporate in the project flow duration stormwater control measures designed such that post-project stormwater discharge rates and durations match pre-project discharge rates and durations. The Bay Area Hydrology Model (BAHM) has been developed to size flow duration controls. See https://www.clearcreeksolutions.info/bahm-download-page. Guidance is provided the *C.3 Technical Guidance*.

IV. Implementation of C.6 Construction Phase Requirements

All projects must complete Section IV.

IV.A Select Appropriate Construction Phase BMPs[12]

BMP	Plan Sheet #	Yes	No
Attach the municipality's construction BMP plan sheet to project plans and require contractor to implement the applicable BMPs on the plan sheet.		☒	☐
Implement temporary erosion controls to stabilize all disturbed areas until permanent erosion controls are established.		☒	☐
Delineate with field markers clearing limits, easements, setbacks, sensitive or critical areas, buffer zones, trees, and drainage courses.		☒	☐
Provide notes, specifications, or attachments describing: ▪ Construction, operation and maintenance of erosion and sediment controls, include inspection frequency; ▪ Methods and schedule for grading, excavation, filling, clearing of vegetation, and storage and disposal of excavated or cleared material; ▪ Specifications for vegetative cover and mulch, include methods and schedules for planting and fertilization; ▪ Provisions for temporary and/or permanent irrigation.		☒	☐
Perform clearing and earth moving activities only during dry weather.		☒	☐
Use sediment controls or filtration to remove sediment when dewatering and obtain all necessary permits.		☒	☐
Protect all storm drain inlets in vicinity of site using drop inlet protection		☒	☐
Trap sediment on-site, using BMPs such as sediment basins or traps, earthen dikes or berms, silt fences, check dams, erosion control blankets, covers for soil stock piles, etc.		☒	☐
Divert on-site runoff around disturbed areas and construction materials; divert off-site runoff around the site (e.g., swales and dikes).		☒	☐
Protect adjacent properties and undisturbed areas from construction impacts using vegetative buffer strips, sediment barriers or filters, dikes, mulching, or other measures as appropriate.		☒	☐
No cleaning, fueling, or maintaining vehicles on-site, except in a designated area where wash water is contained for proper management and spill controls are in place.		☒	☐
Store, handle, and dispose of construction materials/wastes properly to prevent contact with stormwater.		☒	☐
Contractor shall train and provide instruction to all employees/subcontractors re: construction BMPs.		☒	☐
Control and prevent the discharge of all potential pollutants, including pavement cutting wastes, paints, concrete, petroleum products, chemicals, wash water or sediments, rinse water from architectural copper, and non-stormwater discharges to storm drains and watercourses.		☒	☐

[12] Additional information on Construction Phase BMPs can be found is MRP Provision C.6 and the California Stormwater Quality Association's Construction BMP Handbook.

V. Stormwater Treatment Measure and/HM Control Owner or Operator's Information *C.3.b Regulated Projects must complete Section V.*	
Name	Steve Heaton - Laconia Development LLC
Address	1981 North Broadway, Suite 350, Walnut Creek, CA 94596
Phone	925.858.3720
Email	sheaton@laconiallc.com
➢ *Applicant must call for inspection and receive inspection within 45 days of installation of treatment measures and/or hydromodification management controls.*	
Name of Applicant Completing Form	Joseph Young, P.E. | BKF Engineers
Signature	
Date	02/13/2025

VI. For Completion by Municipal Staff

(This section is only applicable for C.3.b Regulated Projects)

VI.1 Alternative Certification	**YES**	**NO**
Was the treatment system sizing and design reviewed by a qualified third-party professional that is not a member of the project team or agency staff?	☐	☐
Name of Reviewer:	☐	☐
VI.2 Confirm Operations and Maintenance (O&M) Submittal Complete for C.3.b Regulated Projects and HM Projects	☐	☐
VI.2.a Was the maintenance plan submitted?	☐	☐
VI.2.b Was the maintenance plan approved?	☐	☐
VI.2.c Was the maintenance agreement approved?	☐	☐

Date maintenance agreement was executed:	

VI.3 HM Controls (if required) Are the applicable items for HM compliance included in the plan submittal?			
Documentation for HM Compliance	**YES**	**NO**	**NA**
Site plans with pre- and post-project impervious surface areas, surface flow directions of entire site, locations of flow duration controls and site design measures per HM site design requirement	☐	☐	☐
Soils report or other site-specific document showing soil types at all parts of site	☐	☐	☐
If project uses the Bay Area Hydrology Model (BAHM), a list of model inputs.	☐	☐	☐
If project uses custom modeling, a summary of the modeling calculations with corresponding graph showing curve matching (existing, post-project, and post-project with HM controls curves), goodness of fit, and (allowable) low flow rate.	☐	☐	☐
If project uses the Impracticability Provision, a listing of all applicable costs and a brief description of the alternative HM project (name, location, date of start up, entity responsible for maintenance).	☐	☐	☐
If the project uses alternatives to the default BAHM approach or settings, a written description and rationale.	☐	☐	☐

- Municipal staff: Refer to the "Flow Duration Control Review Worksheet for HM Submittals" to review the documentation submitted for HM compliance.

VIEW ALONG UNIVERSITY

VICINITY MAP

N

N.T.S.

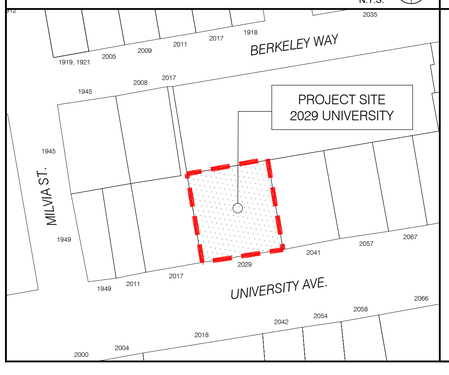

PROJECT DIRECTORY

OWNER/APPLICANT:
Laconia Development LLC
1981 North Broadway, Suite 350
Walnut Creek, CA 94596
www.laconiallc.com
(925) 937-4111

Rhoades Planning Group
2140 Shattuck Ave. Suite 705
Berkeley, CA 94704
(510) 545-4341
c/o: mia@rhoadesplanninggroup.com

ARCHITECT:
ISAIAH STACKHOUSE, PRINCIPAL
STACKHOUSE | DE LA PEÑA | TRACHTENBERG ARCHITECTS
2421 FOURTH STREET
BERKELEY, CA 94710
510.649.1414
www.trachtenbergarch.com

LANDSCAPE ARCHITECT:
JETT Landscape Architecture + Design
2 Orinda Theatre Square Suite 218
Orinda, CA 94563
(925) 254-5422
https://jett.land/

CIVIL ENGINEER:
BKF ENGINEERS
2100 FRANKLIN STREET, SUITE 4C
OAKLAND, CA 94612
(510) 899-7300
www.bkf.com

PROJECT DESCRIPTION

PROJECT ADDRESS: 2029 University Ave. Berkeley, CA 94704 (APN: 57-2053-8-1)

SCOPE OF WORK:

THIS IS A ZONING APPLICATION FOR A HOUSING DEVELOPMENT, WHICH VESTS RIGHTS UNDER ZONING APPLICABLE AS OF THE SUBMITTAL DATE PER CALIFORNIA GOVERNMENT CODE SECTION 65941.1. THE PROJECT IS THE CONSTRUCTION OF A NEW 23-STORY (256'-0"), 240-UNIT HOUSING DEVELOPMENT WITH 190,830 SF OF NEW RESIDENTIAL USE AND PARKING GARAGE FOR UP TO 29 SPACES. THE PROJECT INCLUDES REMOVAL OF EXISTING NON-LANDMARKED 2-STORY COMMERCIAL STRUCTURE AND SURFACE PARKING. 15% (18 UNITS) OF THE BASE UNITS WILL BE AFFORDABLE TO VERY-LOW-INCOME HOUSEHOLDS, AND 15% (18 UNITS) OF THE BASE UNITS WILL BE AFFORDABLE TO MODERATE INCOME HOUSEHOLDS, MAKING THE PROJECT ELIGIBLE FOR A 100% DENSITY BONUS, WAIVERS, AND UP TO 3 CONCESSIONS AS A STATE DENSITY BONUS LAW DEVELOPMENT PER CALIFORNIA GOVERNMENT CODE § 65915.

THE PROPOSED PROJECT WILL COMPLY WITH THE BERKELEY ENERGY CODE (BMC CHAPTER 19.36) AND THE BERKELEY GREEN CODE (BMC CHAPTER 19.37), INCLUDING PROVIDING A SOLAR PV SYSTEM, BATTERY ENERGY STORAGE, ELECTRIC VEHICLE CHARGING, AND LOW-CARBON CONCRETE REQUIREMENTS

ZONING CODE SUMMARY

(BASED ON THE BERKELEY MUNICIPAL ZONING CODE)

ZONING: C-DMU OUTER CORE

SEE SHEET A0.1 FOR COMPLETE ZONING DATA

DRAWING LIST

SHEET NO. & TITLE

ARCHITECTURAL				LANDSCAPE	
A0.0	GENERAL INFORMATION	A3.1	BUILDING ELEVATIONS	L1.01	LANDSCAPE PLAN - GROUND LEVEL
A0.1	ZONING INFORMATION & DIAGRAMS	A3.2	BUILDING ELEVATIONS	L1.02	LANDSCAPE PLAN - PODIUM LEVEL
A0.2	DENSITY BONUS DIAGRAMS	A3.3	BUILDING ELEVATIONS	L1.03	LANDSCAPE PLAN - ROOF DECK
A0.3	PRELIMINARY AHCP DIAGRAMS	A3.4	BUILDING ELEVATIONS	L2.01	PRECEDENT IMAGES
A0.4A	SHADOW STUDIES	A3.5	STREET STRIP ELEVATIONS	L3.01	PLANT IMAGES, NOTES & CALCULATIONS
A0.4B	SHADOW STUDIES	A3.6	PHOTO MATCH PERSPECTIVES	L4.01	PLANTING PLAN - GROUND FLOOR
A0.4C	SHADOW STUDIES	A3.7	RENDERINGS	L4.02	PLANTING PLAN - PODIUM LEVEL
A0.5	SITE CONTEXT PHOTOS	A3.8	RENDERINGS	L4.03	PLANTING PLAN - ROOF DECK
A0.6	VICINITY MAP	A3.9	RENDERINGS	L5.01	IRRIGATION PLAN - GROUND FLOOR
A1.0	EXISTING SITE PLAN	A3.10	RENDERINGS	L5.02	IRRIGATION PLAN - PODIUM LEVEL
A1.1	SURVEY	A3.11	RENDERINGS	L5.03	IRRIGATION PLAN - ROOF DECK
A2.0	FLOOR PLANS	MAT	MATERIAL PALETTE		
A2.1	FLOOR PLANS	A4.1	SECTIONS		
A2.2	FLOOR PLANS				
A2.3	FLOOR PLANS				
A2.4	FLOOR PLANS	CIVIL			
A2.5	FLOOR PLANS	C1.0	PRELIMINARY GRADING AND DRAINAGE PLAN		
A2.6	ROOF PLAN	C2.0	PRELIMINARY STORMWATER CONTROL PLAN		

STACKHOUSE
DE LA PEÑA
TRACHTENBERG
ARCHITECTS

2421 Fourth Street
Berkeley, California 94710
510.649.1414
www.sdtarch.com

2029 UNIVERSITY APARTMENTS

2029 University Ave
Berkeley, CA

12.10.2024 SB 330 SUBMISSION
12.19.2024 ZONING SUBMISSION
04.03.2025 ZONING RESUBMISSION

ALL DRAWINGS AND WRITTEN MATERIAL APPEARING HEREIN CONSTITUTE ORIGINAL AND UNPUBLISHED WORK OF THE ARCHITECT AND MAY NOT BE DUPLICATED, USED OR DISCLOSED WITHOUT WRITTEN CONSENT OF TRACHTENBERG ARCHITECTS.

JOB: 2327

SHEET:

GENERAL INFORMATION

A0.0

Xref .\PANORAMIC - Titleblock 24 x36.dwg

ZONING CODE DATA

ZONING SUMMARY TABLE

	BASE ZONING ALLOWABLE / REQUIRED	ALLOWABLE W/ UP OR AUP MODIFICATION	PROPOSED W/DENSITY BONUS	ZONING COMPLIANCE
ZONING	C-DMU Outer Core			COMPLIES
TOTAL LOT SIZE (SQ. FT.)	12,385			COMPLIES
TOTAL LOT SIZE (ACRES)	0.28			COMPLIES
FLOOR AREA RATIO (FAR)	NA	NA	15.41	COMPLIES
DWELLING UNITS (SEE TABLE)	NA	NA	240	COMPLIES
RESIDENTIAL BEDROOMS	NA	NA	280	COMPLIES
HEIGHT - FEET	60'-0"	75'-0"	256'-0"	COMPLIES W/ SDB WAIVER
HEIGHT - STORIES	NA	NA	23	COMPLIES
LOT COVERAGE	NA	NA	91%	COMPLIES
SETBACK - FRONT (UNIVERSITY) (SEE TABLE)	0'-15'	0'	SEE TABLE	COMPLIES W/ UP
SETBACK - INTERIOR SIDE (SEE TABLE)	0'-15'	0	SEE TABLE	COMPLIES W/ UP
SETBACK - REAR (SEE TABLE)	0'-15'	0	SEE TABLE	COMPLIES W/ UP
SETBACK - MAX. DIMENSION ABOVE 120'	120'	120'	139'-6"	COMPLIES W/ SDB WAIVER
RESIDENTIAL PARKING (SEE TABLE)	0	0	29	COMPLIES
COMMERCIAL PARKING (SEE TABLE)	NA	NA	0	COMPLIES
RES. BIKE PARKING LONG TERM (SEE TABLE)	94	94	167	COMPLIES
RES. BIKE PARKING SHORT TERM (SEE TABLE)	7	7	8	COMPLIES
COM. BIKE PARKING SHORT TERM (SEE TABLE)	NA	NA	0	COMPLIES
RESIDENTIAL OPEN SPACE (SEE TABLE)	19200	19200	2055	COMPLIES W/ SDB WAIVER
COMMERCIAL PRIVATELY OWNED OPEN SPACE	NA	NA	NA	COMPLIES

PARKING CALCULATIONS

	QNTY	CARS	PER	REQ'D	PROVIDED
RESIDENTIAL (none per Table 23.322-2)	240	0	0	0	29

BICYCLE PARKING CALCULATIONS

	QNTY	BIKES	PER	REQ'D	PROVIDED
RESIDENTIAL (LONG TERM) (PER BEDROOM)	280	1	3	94	167
RESIDENTIAL (SHORT TERM) (PER BEDROOM)	280	1	40	7	8

SETBACKS TABLE

	BASE ZONING ALLOWABLE / REQUIRED	ALLOWABLE W/ UP OR AUP MODIFICATION	PROPOSED W/DENSITY BONUS	ZONING COMPLIANCE
SETBACK - FRONT (UNIVERSITY)				
0'-20'	0'	0'	0' TO 3'	COMPLIES
21'-75'	0'	0'	0' TO 6"	COMPLIES
76'-120'	15'	0'	0' TO 1'-4"	COMPLIES W/ UP
> 120'	15'	0'	0' TO 31'-0"	COMPLIES W/ UP
SETBACK - INTERIOR SIDE (<65' FROM FRONT)				
0'-20'	0'	0'	6" TO 10'	COMPLIES
21'-75'	0'	0'	10' TO 11'-4"	COMPLIES
76'-120'	5'	0'	10' TO 11'-4"	COMPLIES
> 120'	15'	0'	16'-6" TO 34'-10"	COMPLIES
SETBACK - INTERIOR SIDE (>65' FROM FRONT)				
0'-20'	0'	0'	6" TO 10'	COMPLIES
21'-75'	5'	0'	10' TO 11'-4"	COMPLIES
76'-120'	15'	0'	10' TO 11'-4"	COMPLIES W/ UP
> 120'	15'	0'	15' TO 16'-6"	COMPLIES
SETBACK - REAR				
0'-20'	0'	0'	6"	COMPLIES
21'-75'	5'	0'	6'-6" TO 9'-6"	COMPLIES
76'-120'	15'	0'	6'-6" TO 9'-6"	COMPLIES W/ UP
> 120'	15'	0'	6'-6" TO 9'-6"	COMPLIES W/ UP
MAX. WIDTH DIMENSION ABOVE 120'	120'	120'	139'-6"	COMPLIES W/ SDB WAIVER

OPEN SPACE CALCULATIONS

	UNITS	SF / UNIT	TOTAL REQ'D	23RD FLOOR TERRACE	TOTAL PROVIDED
RESIDENTIAL UNITS	240	80	19,200	2,055	2,055
	Landscape	40%	822	690	690

ROOFTOP ARCHITECTURAL ELEMENTS CALCS

	ALLOWABLE	PROPOSED
AVERAGE AREA OF FLOORS		8,218
AREA OF ROOFTOP ARCH. ELEMENTS	1,233	1,167
% AREA OF ROOFTOP ARCH. FEATURES	15.0%	14.2%

AREA TABLE

	RESIDENTIAL
LEVEL 23	6,219
LEVEL 22	8,698
LEVEL 21	8,698
LEVEL 20	8,698
LEVEL 19	8,698
LEVEL 18	8,698
LEVEL 17	8,698
LEVEL 16	8,698
LEVEL 15	8,698
LEVEL 14	8,698
LEVEL 13	8,698
LEVEL 12	8,698
LEVEL 11	8,698
LEVEL 10	8,698
LEVEL 9	8,698
LEVEL 8	8,698
LEVEL 7	8,698
LEVEL 6	8,698
LEVEL 5	8,698
LEVEL 4	8,698
LEVEL 3	8,698
LEVEL 2	1,188
GROUND LEVEL	7,742
BASEMENT	1,721
TOTAL	**190,830**

DWELLING UNIT TABLE

	STUDIO	JR-1 BD	1 BD	2 BD	
LEVEL 23					
LEVEL 22	4	3	3	2	
LEVEL 21	4	3	3	2	
LEVEL 20	4	3	3	2	
LEVEL 19	4	3	3	2	
LEVEL 18	4	3	3	2	
LEVEL 17	4	3	3	2	
LEVEL 16	4	3	3	2	
LEVEL 15	4	3	3	2	
LEVEL 14	4	3	3	2	
LEVEL 13	4	3	3	2	
LEVEL 12	4	3	3	2	
LEVEL 11	4	3	3	2	
LEVEL 10	4	3	3	2	
LEVEL 9	4	3	3	2	
LEVEL 8	4	3	3	2	
LEVEL 7	4	3	3	2	
LEVEL 6	4	3	3	2	
LEVEL 5	4	3	3	2	
LEVEL 4	4	3	3	2	
LEVEL 3	4	3	3	2	
LEVEL 2					
GROUND LEVEL					
TOTAL UNITS	**80**	**60**	**60**	**40**	**240**
BEDROOMS / UNIT	1	1	1	2	
TOTAL BEDROOMS	80	60	60	80	**280**

ZONING MAP

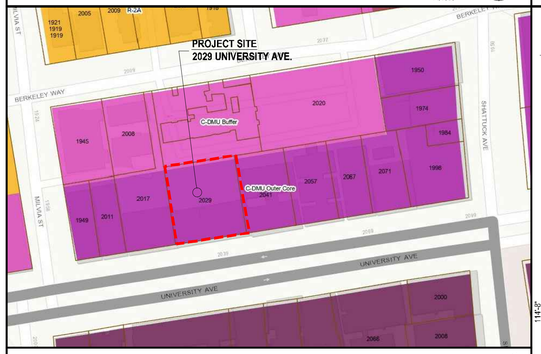

REFUSE AND RECYCLING

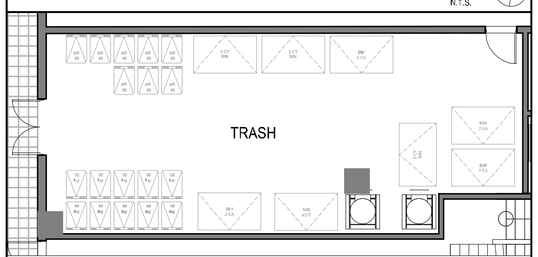

Waste and Recycling Calculation

# of Bedrooms	Factor	Occupants	Total cuft required (.25cy or 50 gallons / 3 occ)		Waste (40%)		Recycling (40%)	Compost (20%)
280	1.00	280	23.33 cy	4,667 gal	9.33 cuft	1,867 gal	1,867 gal	933 gal

Space Calculation	Container Quantities			Space Required		150% Additional Increase	
	Waste	Recycling	Compost	Factor/container	Space/ Container	Required	Provided
3cy bin (605 gal)	2	2		28 sf	112 sf		
2cy bin (404 gal)	1	1		28 sf	56 sf		
96 gallon cart	3	3	10	7 sf	112 sf		
64 gallon cart				6 sf	sf		
Total capacity	1902 gal	1902 gal	960 gal		280 sf	420 sf	375

OPEN SPACE DIAGRAMS

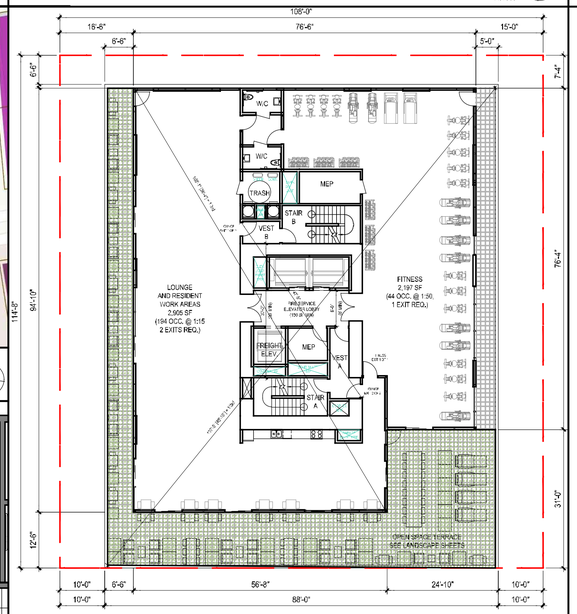

LEVEL 23 USABLE OPEN SPACE PLAN
2,055sf

LOT COVERAGE DIAGRAMS

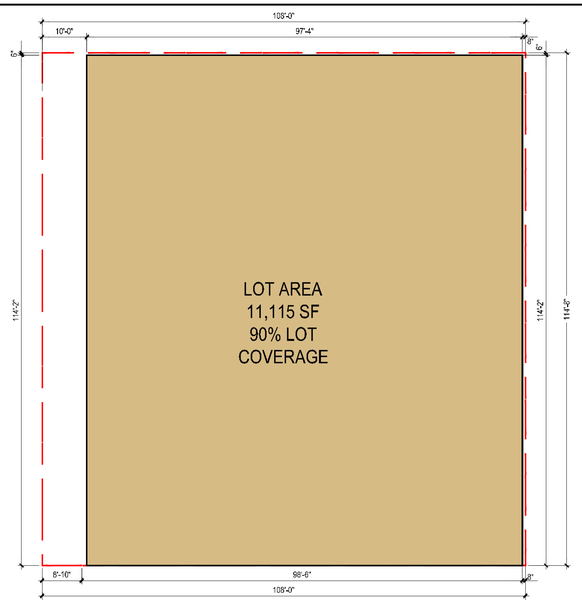

LOT AREA 12,385 SF

BIKE PARKING

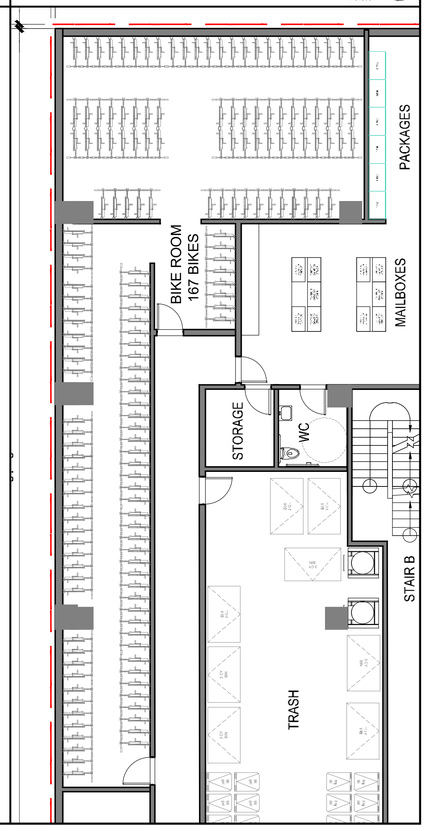

STACKHOUSE
DE LA PEÑA
TRACHTENBERG
ARCHITECTS

2421 Fourth Street
Berkeley, California 94710
510.649.1414
www.sdtarch.com

2029 UNIVERSITY APARTMENTS

2029 University Ave
Berkeley, CA

12.10.2024 SB 330 SUBMISSION
12.19.2024 ZONING SUBMISSION
04.03.2025 ZONING RESUBMISSION

ALL DRAWINGS AND WRITTEN MATERIAL APPEARING HEREIN CONSTITUTE ORIGINAL AND UNPUBLISHED WORK OF THE ARCHITECT AND MAY NOT BE DUPLICATED, USED OR DISCLOSED WITHOUT WRITTEN CONSENT OF TRACHTENBERG ARCHITECTS.

JOB: 2327

SHEET:

ZONING DATA

A0.1

DENSITY BONUS TABLE

Base Project	Base Units Calculation	Base # Units	% VLI units	# VLI Units	% MI units	# MI Units	Bonus %	# DB Units	Maximum DB Project	Proposed Project
sq. ft. - see calculation below	base project area / avg. unit size	base project units (rounds up)		% VLI x Base # Units (rounded up)		% MI x Base # Units (rounded up)		%Bonus x Base # Units (rounded up)	%Bonus x Base # Units (rounded up)	
95,417	119.19	120	15%	18	15%	18	100.0%	120	240	240

Base Project Res. Area	Floor	Proposed Project Res. Area	Base Project # of Units	Floor	Proposed Project # of Units
	Level 23	6,219		Level 23	
	Level 22	8,698		Level 22	12
	Level 21	8,698		Level 21	12
	Level 20	8,698		Level 20	12
	Level 19	8,698		Level 19	12
	Level 18	8,698		Level 18	12
	Level 17	8,698		Level 17	12
	Level 16	8,698		Level 16	12
	Level 15	8,698		Level 15	12
	Level 14	8,698		Level 14	12
	Level 13	8,698		Level 13	12
	Level 12	8,698		Level 12	12
	Level 11	8,698		Level 11	12
	Level 10	8,698		Level 10	12
	Level 9	8,698		Level 9	12
11,554	Level 8	8,698	18	Level 8	12
11,554	Level 7	8,698	17	Level 7	12
11,554	Level 6	8,698	17	Level 6	12
11,554	Level 5	8,698	17	Level 5	12
11,554	Level 4	8,698	17	Level 4	12
11,554	Level 3	8,698	17	Level 3	12
11,554	Level 2	1,188	17	Level 2	
11,395	Ground	7,742		Ground	
3,144	Basement	3,023		Basement	
95,417	**Total**	**192,132**	**120**	**Total**	**240**

Proposed Area:	**192,132**
Proposed Units:	**240**
Average Unit Size:	**801**

#VLI	%VLI	%DB	#DB
6	5%	20.0%	144
8	6%	22.5%	147
9	7%	25.0%	150
10	8%	27.5%	153
11	9%	30.0%	156
12	10%	32.5%	159
14	11%	35.0%	162
15	12%	38.75%	167
16	13%	42.5%	171
17	14%	46.3%	176
18	**15%**	**50.0%**	**180**

#MI	%MI	%DB	#DB
6	5%	20.0%	204
8	6%	22.5%	207
9	7%	25.0%	210
10	8%	27.5%	213
11	9%	30.0%	216
12	10%	32.5%	219
14	11%	35.0%	222
15	12%	38.75%	227
16	13%	42.5%	231
17	14%	46.3%	236
18	**15%**	**50.0%**	**240**

BASE PROJECT ZONING COMPLIANCE CHECKS

	ALLOWABLE BASE PROJECT WITH AVAILABLE AUP AND UP				
	UNMODIFIED REQUIREMENT	ALLOWABLE MODIFICATION	CODE SECTION	BASE PROJECT	COMPLIANCE CHECK
ZONING	C-DMU Outer Core				
TOTAL LOT SIZE (SQ. FT.)	12,385				
TOTAL LOT SIZE (ACRES)	0.28				
DWELLING UNITS	NA	NA		120	COMPLIES
RESIDENTIAL BEDROOMS	NA	NA		120	COMPLIES
HEIGHT - FEET	60'	75'	Table 23.204-37	75'	COMPLIES W/ UP
SETBACK - FRONT	0'-15'	0'	23.204.130.E.3.b	0'	COMPLIES W/ UP
SETBACK - REAR	0'-15'	0'	23.204.130.E.3.b	0'	COMPLIES W/ UP
SETBACK - INTERIOR SIDE	0'-15'	0'	23.204.130.E.3.b	0'	COMPLIES W/ UP
HEIGHT - STORIES	NOT LIMITED			8	
FAR	NOT LIMITED			NA	
OPEN SPACE	80 SF/UNIT			9,600	COMPLIES
PARKING - RESIDENTIAL	NONE REQ'D	NONE REQ'D	Table 23.322-2	0	COMPLIES
RES. BIKE PARKING LONG TERM	1/3 BED ROOMS			40	COMPLIES
RES. BIKE PARKING SHORT TERM	1/40 BED ROOMS			3	COMPLIES
STORMWATER	4% OF ROOF AREA = 455SF			455	COMPLIES
ROOFTOP ELEMENTS	15% OF AVG AREA OF FLOORS = 1731SF			404	COMPLIES

PLAN AT LEVEL 3-22

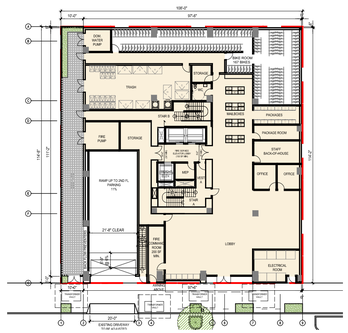

PLAN AT GROUND LEVEL

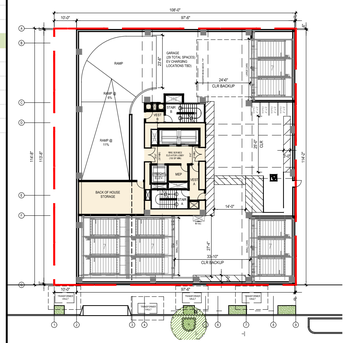

PLAN AT LEVEL 2

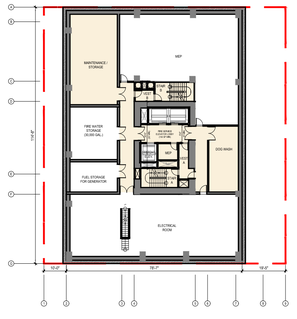

PLAN AT BASEMENT

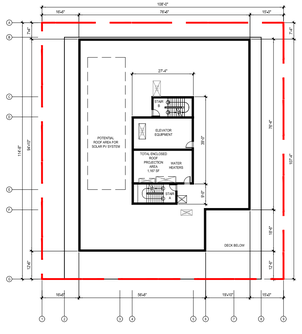

PLAN AT ROOF

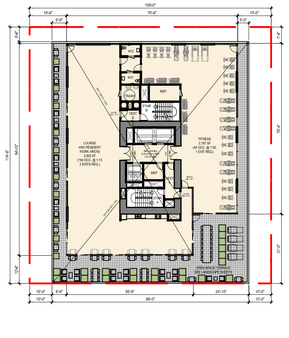

PLAN AT LEVEL 23

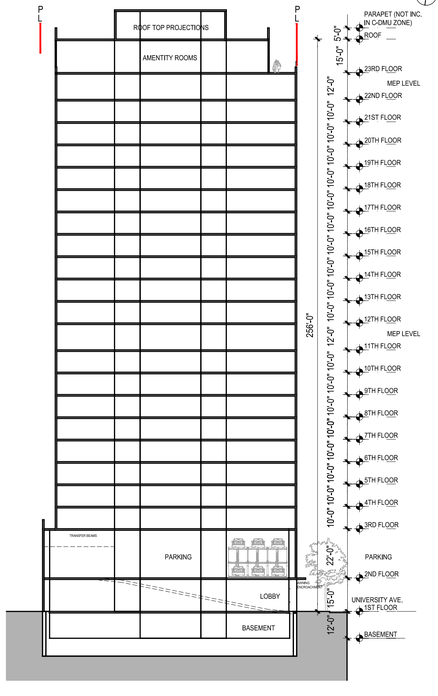

SECTION

PROPOSED DENSITY BONUS PROJECT

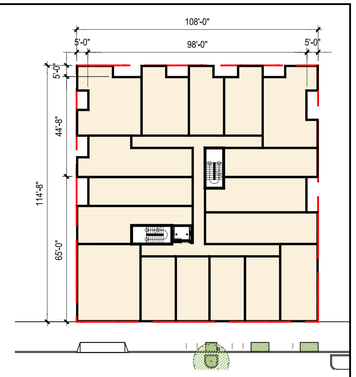

PLAN AT LEVELS 2-7

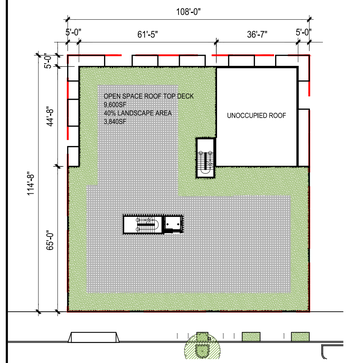

PLAN AT ROOF

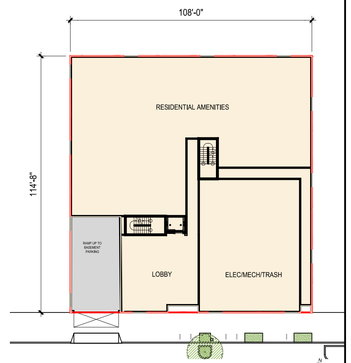

PLAN AT GROUND

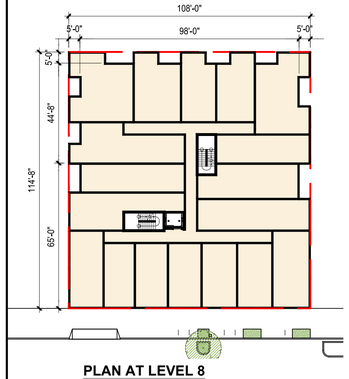

PLAN AT LEVEL 8

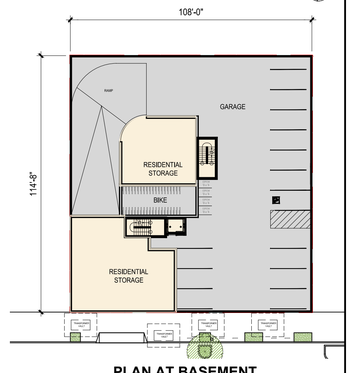

PLAN AT BASEMENT

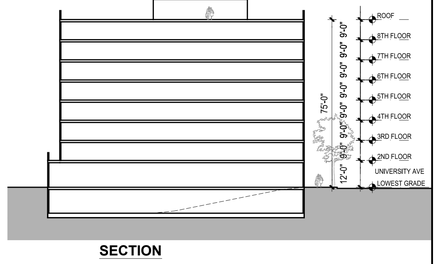

SECTION

BASE PROJECT

STACKHOUSE
DE LA PEÑA
TRACHTENBERG
ARCHITECTS

2421 Fourth Street
Berkeley, California 94710
510.649.1414
www.sdtarch.com

2029 UNIVERSITY APARTMENTS

2029 University Ave
Berkeley, CA

12.10.2024 SB 330 SUBMISSION
12.19.2024 ZONING SUBMISSION
04.03.2025 ZONING RESUBMISSION

ALL DRAWINGS AND WRITTEN MATERIAL APPEARING HEREIN CONSTITUTE ORIGINAL AND UNPUBLISHED WORK OF THE ARCHITECT AND MAY NOT BE DUPLICATED, USED OR DISCLOSED WITHOUT WRITTEN CONSENT OF TRACHTENBERG ARCHITECTS.

JOB: 2327

SHEET:

DENSITY BONUS DIAGRAMS

A0.2

PROPOSED PROJECT RESIDENTIAL UNIT FLOOR AREA DIAGRAM

LEGEND

DWELLING UNIT RUFA

RESIDENTIAL AMENITY (NOT RUFA)

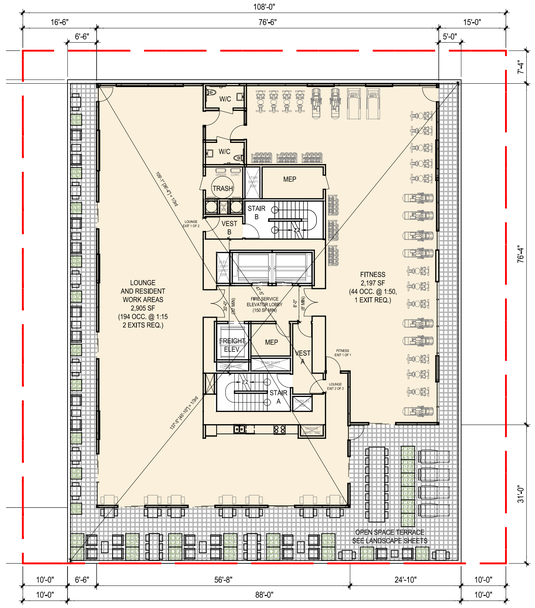

PLAN AT LEVEL 23

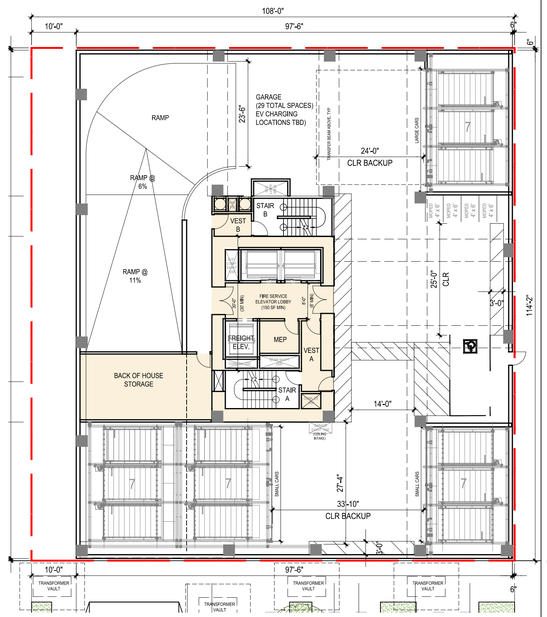

PLAN AT LEVEL 2

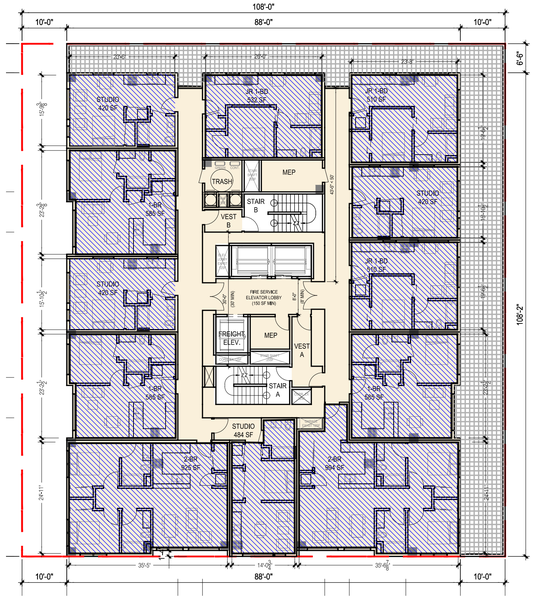

PLAN AT LEVELS 3-22

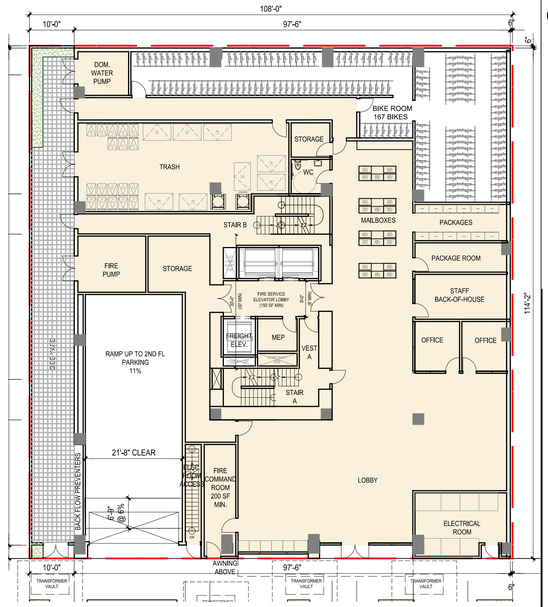

PLAN AT GROUND

PROPOSED PROJECT AREA AND UNIT CALCULATIONS

Calculation of the Final Proposed Residential Unit Floor Area:

Floor	Proposed Project Res. Unit Area	Proposed Project Residential Units
23rd		
22nd	6,274	12
21st	6,274	12
20th	6,274	12
19th	6,274	12
18th	6,274	12
17th	6,274	12
16th	6,274	12
15th	6,274	12
14th	6,274	12
13th	6,274	12
12th	6,274	12
11th	6,274	12
10th	6,274	12
9th	6,274	12
8th	6,274	12
7th	6,274	12
6th	6,274	12
5th	6,274	12
4th	6,274	12
3rd	6,274	12
2nd		
1st		
Final Proposed Residential Unit Floor Area	**125,480**	**240**

Calculation of Base Project Residential Floor Area:

Final Proposed DB Residential Unit Floor Area	125,480
	/
One plus the DB % (1 + 100%)	2
	=
Base Project Residential Unit Floor Area	62,740

Calculation of the Affordable Housing Fee:

A	Total Base Project Residential Unit Floor Area	62,740
B	Total Base Project Units	120
C	Total BMR Requirements (20% of Base)	24
D	Total BMR Units Proposed	18
	Fee per Square Foot	$56.25
		X
	Total Base Project Residential Unit Floor Area	62,740
		X
	In Lieu Fee Percentage Calculation (C-D)/C)	25.00%
		=
	Total Fee Due	$882,281.25

STACKHOUSE DE LA PEÑA TRACHTENBERG ARCHITECTS

2421 Fourth Street
Berkeley, California 94710
510.649.1414
www.sdtarch.com

2029 UNIVERSITY APARTMENTS

2029 University Ave
Berkeley, CA

12.10.2024 SB 330 SUBMISSION
12.19.2024 ZONING SUBMISSION
04.03.2025 ZONING RESUBMISSION

ALL DRAWINGS AND WRITTEN MATERIAL APPEARING HEREIN CONSTITUTE ORIGINAL AND UNPUBLISHED WORK OF THE ARCHITECT AND MAY NOT BE DUPLICATED, USED OR DISCLOSED WITHOUT WRITTEN CONSENT OF TRACHTENBERG ARCHITECTS.

JOB: 2327

SHEET:

PRELIMINARY AHCP DIAGRAMS

A0.3

WINTER SOLSTICE
DEC 21ST:
2-HRS BEFORE SUNSET (PM)

DARK TONE GREY INDICATES SHADOWS FROM EXISTING BUILDINGS

LIGHTER TONE GREY INDICATES SHADOWS FROM PROPOSED BUILDING

NEW SHADOW AT RESIDENTIAL BUILDING

ALL RESIDENTIAL BUILDINGS BEING SHADOWED SHOWN IN THESE DIAGRAMS

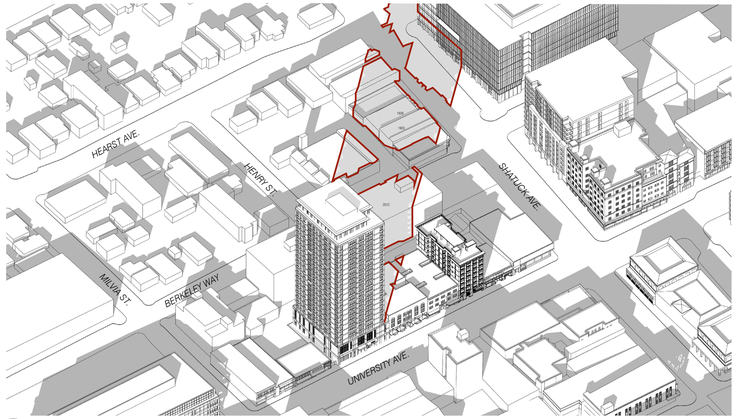

6 SHADOW STUDY AXONOMETRIC - PM
N.T.S.

5 SHADOW STUDY - PM
1:160 @ 11X17 1:80 @ 24X36

N

WINTER SOLSTICE
DEC 21ST:
NOON

DARK TONE GREY INDICATES SHADOWS FROM EXISTING BUILDINGS

LIGHTER TONE GREY INDICATES SHADOWS FROM PROPOSED BUILDING

NEW SHADOW AT RESIDENTIAL BUILDING

ALL RESIDENTIAL BUILDINGS BEING SHADOWED SHOWN IN THESE DIAGRAMS

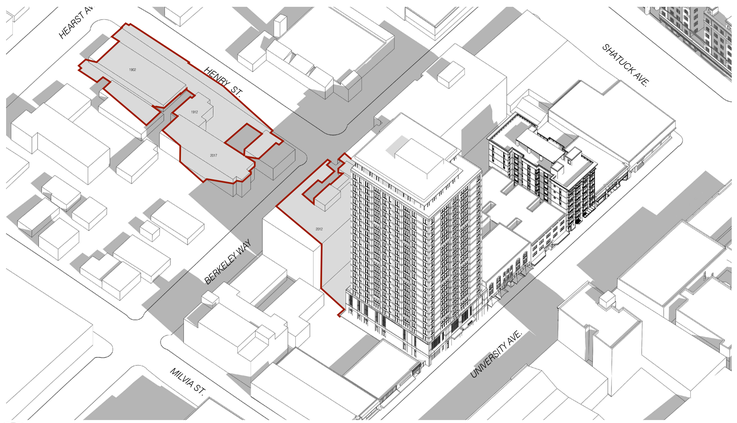

4 SHADOW STUDY AXONOMETRIC - NOON
NT.S.

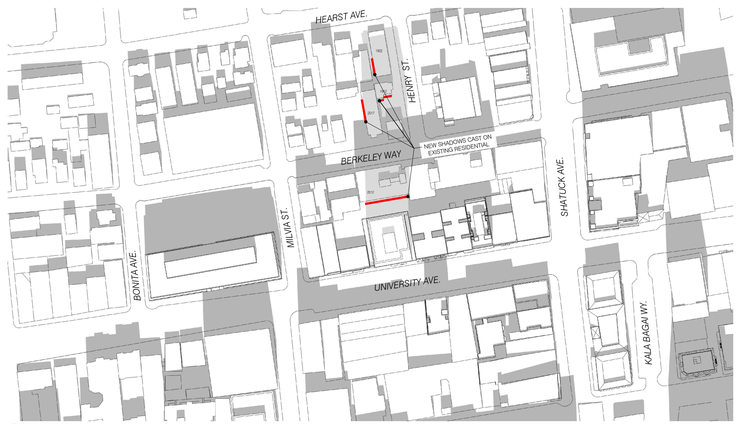

3 SHADOW STUDY - NOON
1:160 @ 11X17 1:80 @ 24X36

N

WINTER SOLSTICE
DEC 21ST:
2-HRS AFTER SUNRISE (AM)

DARK TONE GREY INDICATES SHADOWS FROM EXISTING BUILDINGS

LIGHTER TONE GREY INDICATES SHADOWS FROM PROPOSED BUILDING

NEW SHADOW AT RESIDENTIAL BUILDING

ALL RESIDENTIAL BUILDINGS BEING SHADOWED SHOWN IN THESE DIAGRAMS

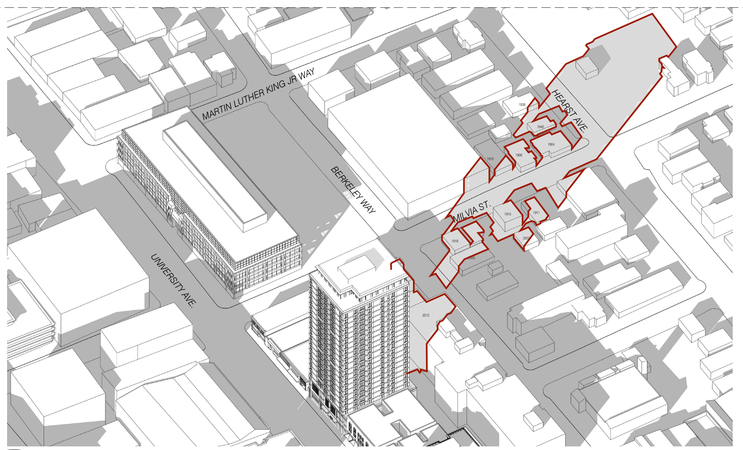

2 SHADOW STUDY AXONOMETRIC - AM
N.T.S.

1 SHADOW STUDY - AM
1:160 @ 11X17 1:80 @ 24X36

N

STACKHOUSE
DE LA PEÑA
TRACHTENBERG
ARCHITECTS

2421 Fourth Street
Berkeley, California 94710
510.649.1414
www.TrachtenbergArch.com

2029 UNIVERSITY APARTMENTS

2029 University Ave
Berkeley, CA

12.10.2024 SB 330 SUBMISSION
12.19.2024 ZONING SUBMISSION
04.03.2025 ZONING RESUBMISSION

ALL DRAWINGS AND WRITTEN MATERIAL APPEARING HERE IN CONSTITUTE ORIGINAL AND UNPUBLISHED WORK OF THE ARCHITECT AND MAY NOT BE DUPLICATED, USED OR DISCLOSED WITHOUT WRITTEN CONSENT OF TRACHTENBERG ARCHITECTS.

JOB: 2327

SHEET:

SHADOW STUDIES
DECEMBER 21ST

A0.4A

SUMMER SOLSTICE
JUN 21ST:
2-HRS BEFORE SUNSET (PM)

DARK TONE GREY INDICATES SHADOWS FROM EXISTING BUILDINGS

LIGHTER TONE GREY INDICATES SHADOWS FROM PROPOSED BUILDING

NEW SHADOW AT RESIDENTIAL BUILDING

ALL RESIDENTIAL BUILDINGS BEING SHADOWED SHOWN IN THESE DIAGRAMS

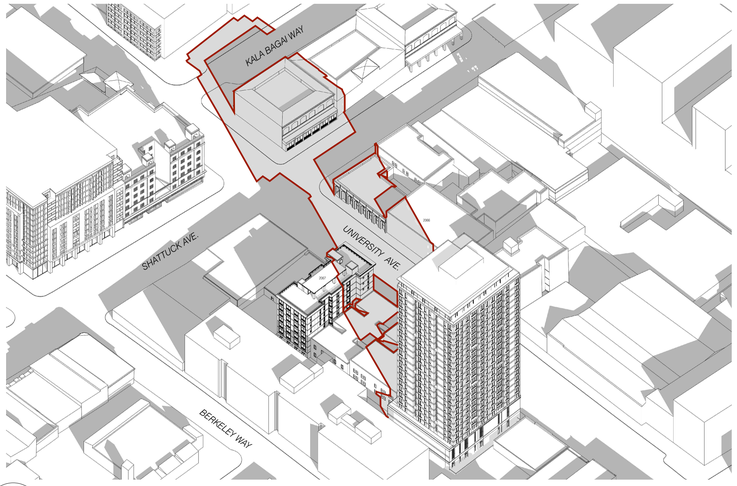

6 SHADOW STUDY AXONOMETRIC - PM
N.T.S.

5 SHADOW STUDY - PM
1:160 @ 11X17 1:80 @ 24X36

N

SUMMER SOLSTICE
JUN 21ST:
NOON

DARK TONE GREY INDICATES SHADOWS FROM EXISTING BUILDINGS

LIGHTER TONE GREY INDICATES SHADOWS FROM PROPOSED BUILDING

NEW SHADOW AT RESIDENTIAL BUILDING

ALL RESIDENTIAL BUILDINGS BEING SHADOWED SHOWN IN THESE DIAGRAMS

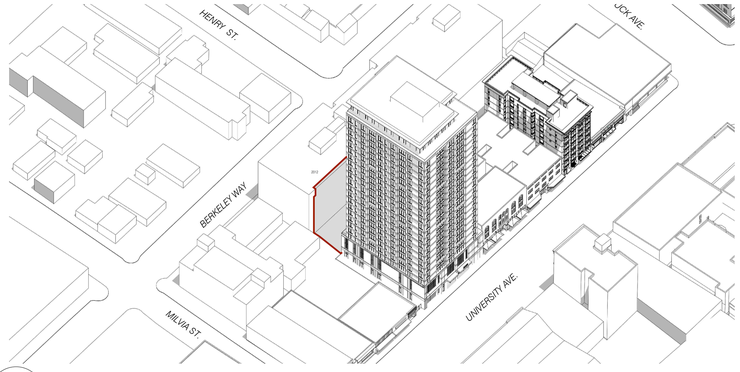

4 SHADOW STUDY AXONOMETRIC - NOON
NT.S.

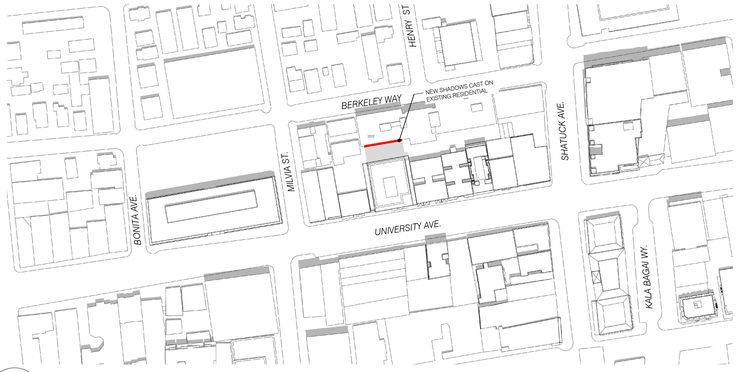

3 SHADOW STUDY - NOON
1:160 @ 11X17 1:80 @ 24X36

N

SUMMER SOLSTICE
JUN 21ST:
2-HRS AFTER SUNRISE (AM)

DARK TONE GREY INDICATES SHADOWS FROM EXISTING BUILDINGS

LIGHTER TONE GREY INDICATES SHADOWS FROM PROPOSED BUILDING

NEW SHADOW AT RESIDENTIAL BUILDING

ALL RESIDENTIAL BUILDINGS BEING SHADOWED SHOWN IN THESE DIAGRAMS

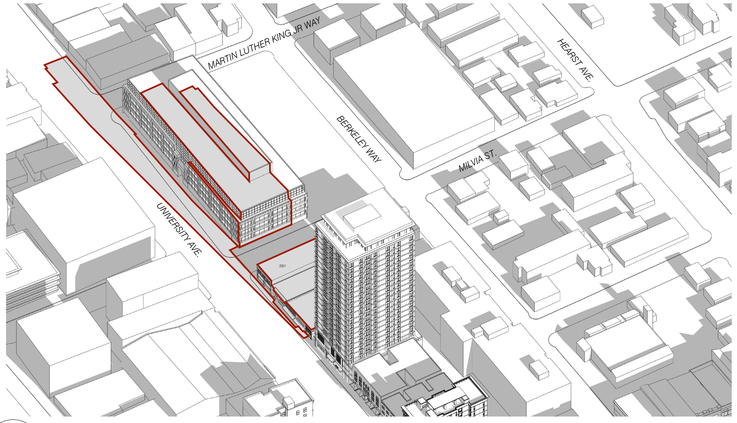

2 SHADOW STUDY AXONOMETRIC - AM
N.T.S.

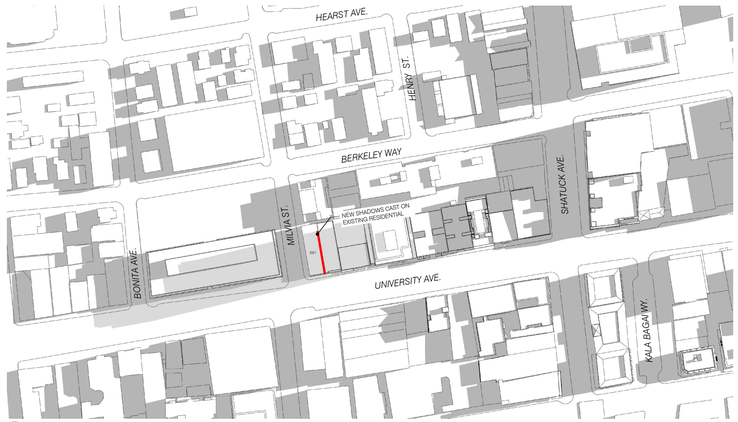

1 SHADOW STUDY - AM
1:160 @ 11X17 1:80 @ 24X36

N

STACKHOUSE
DE LA PEÑA
TRACHTENBERG
ARCHITECTS

2421 Fourth Street
Berkeley, California 94710
510.649.1414
www.TrachtenbergArch.com

2029 UNIVERSITY APARTMENTS

2029 University Ave
Berkeley, CA

12.10.2024 SB 330 SUBMISSION
12.19.2024 ZONING SUBMISSION
04.03.2025 ZONING RESUBMISSION

ALL DRAWINGS AND WRITTEN MATERIAL APPEARING HEREIN CONSTITUTE ORIGINAL AND UNPUBLISHED WORK OF THE ARCHITECT AND MAY NOT BE DUPLICATED, USED OR DISCLOSED WITHOUT WRITTEN CONSENT OF TRACHTENBERG ARCHITECTS.

JOB: 2327

SHEET:

SHADOW STUDIES
JUNE 21ST

A0.4B

CURRENT
MAR 26TH:
2-HRS BEFORE SUNSET (PM)

DARK TONE GREY INDICATES SHADOWS FROM EXISTING BUILDINGS

LIGHTER TONE GREY INDICATES SHADOWS FROM PROPOSED BUILDING

NEW SHADOW AT RESIDENTIAL BUILDING

ALL RESIDENTIAL BUILDINGS BEING SHADOWED SHOWN IN THESE DIAGRAMS

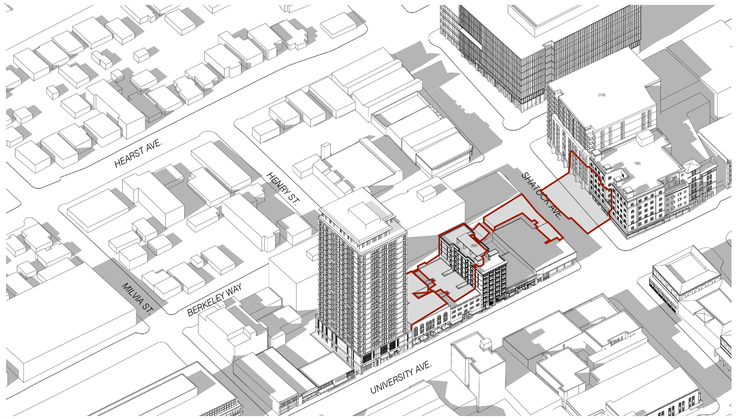

6 SHADOW STUDY AXONOMETRIC - PM
N.T.S.

5 SHADOW STUDY - PM
1:160 @ 11X17 1:80 @ 24X36

N

CURRENT
MAR 26TH:
NOON

DARK TONE GREY INDICATES SHADOWS FROM EXISTING BUILDINGS

LIGHTER TONE GREY INDICATES SHADOWS FROM PROPOSED BUILDING

NEW SHADOW AT RESIDENTIAL BUILDING

ALL RESIDENTIAL BUILDINGS BEING SHADOWED SHOWN IN THESE DIAGRAMS

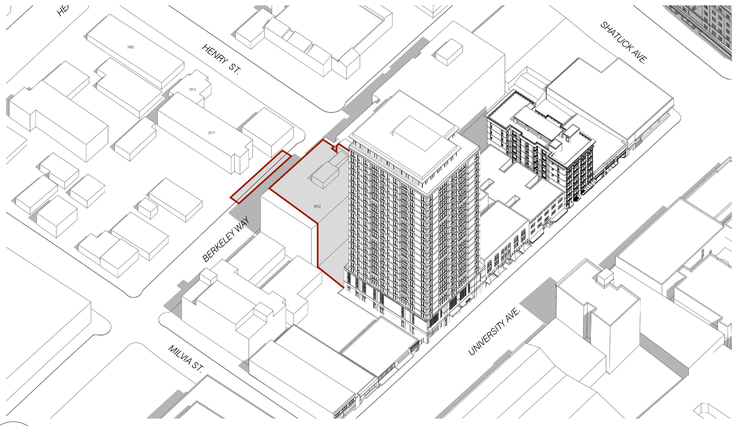

4 SHADOW STUDY AXONOMETRIC - NOON
NT.S.

3 SHADOW STUDY - NOON
1:160 @ 11X17 1:80 @ 24X36

N

CURRENT
MAR 26TH:
2-HRS AFTER SUNRISE (AM)

DARK TONE GREY INDICATES SHADOWS FROM EXISTING BUILDINGS

LIGHTER TONE GREY INDICATES SHADOWS FROM PROPOSED BUILDING

NEW SHADOW AT RESIDENTIAL BUILDING

ALL RESIDENTIAL BUILDINGS BEING SHADOWED SHOWN IN THESE DIAGRAMS

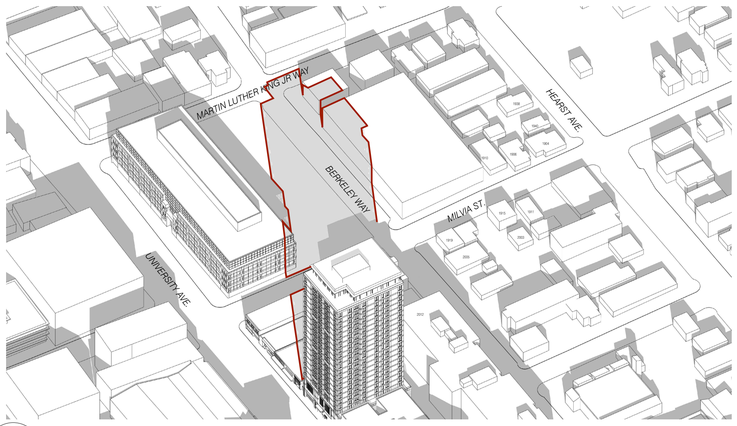

2 SHADOW STUDY AXONOMETRIC - AM
N.T.S.

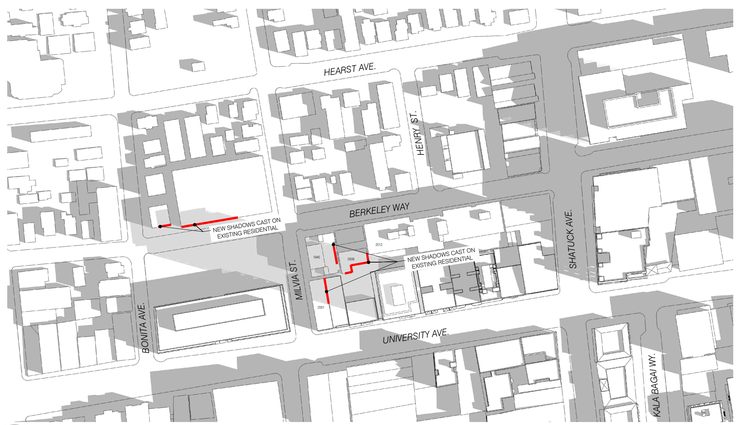

1 SHADOW STUDY - AM
1:160 @ 11X17 1:80 @ 24X36

N

STACKHOUSE
DE LA PEÑA
TRACHTENBERG
ARCHITECTS

2421 Fourth Street
Berkeley, California 94710
510.649.1414
www.TrachtenbergArch.com

2029 UNIVERSITY APARTMENTS

2029 University Ave
Berkeley, CA

12.10.2024 SB 330 SUBMISSION
12.19.2024 ZONING SUBMISSION
04.03.2025 ZONING RESUBMISSION

ALL DRAWINGS AND WRITTEN MATERIAL APPEARING HEREIN CONSTITUTE ORIGINAL AND UNPUBLISHED WORK OF THE ARCHITECT AND MAY NOT BE DUPLICATED, USED OR DISCLOSED WITHOUT WRITTEN CONSENT OF TRACHTENBERG ARCHITECTS.

JOB: 2327

SHEET:

SHADOW STUDIES
MARCH 26TH:

A0.4C



2 - VIEW FROM UNIVERSITY AVE. LOOKING EAST

3 - VIEW FROM UNIVERSITY AVE. LOOKING WEST

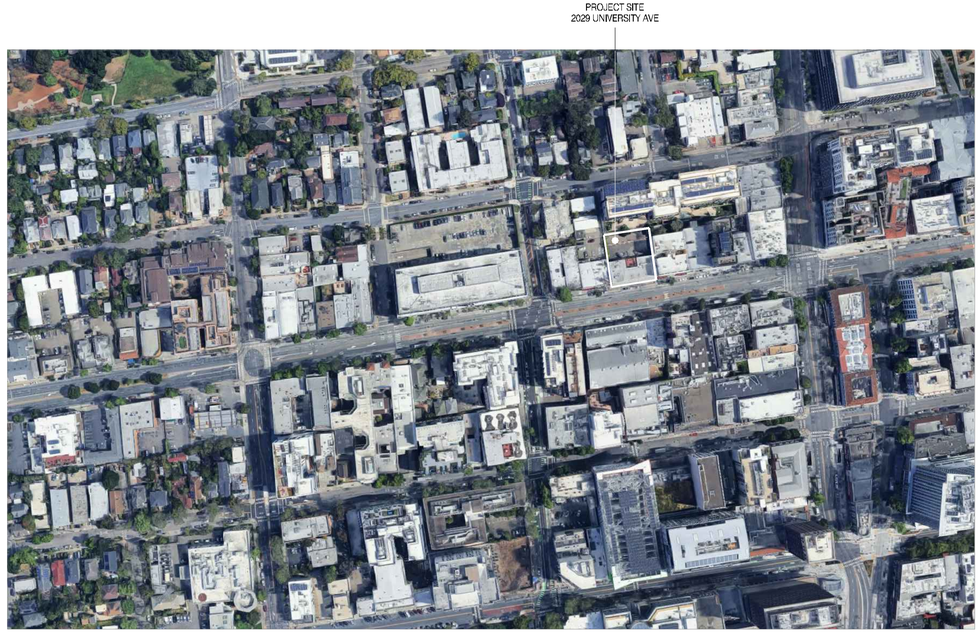

1 - AERIAL CONTEXT VIEW

STACKHOUSE
DE LA PEÑA
TRACHTENBERG
ARCHITECTS

2421 Fourth Street
Berkeley, California 94710
510.649.1414
www.sdtarch.com

2029 UNIVERSITY APARTMENTS

2029 University Ave
Berkeley, CA

12.10.2024 SB 330 SUBMISSION
12.19.2024 ZONING SUBMISSION
04.03.2025 ZONING RESUBMISSION

ALL DRAWINGS AND WRITTEN MATERIAL APPEARING HEREIN CONSTITUTE ORIGINAL AND UNPUBLISHED WORK OF THE ARCHITECT AND MAY NOT BE DUPLICATED, USED OR DISCLOSED WITHOUT WRITTEN CONSENT OF TRACHTENBERG ARCHITECTS.

JOB: 2327

SHEET:

SITE CONTEXT PHOTOS

A0.5

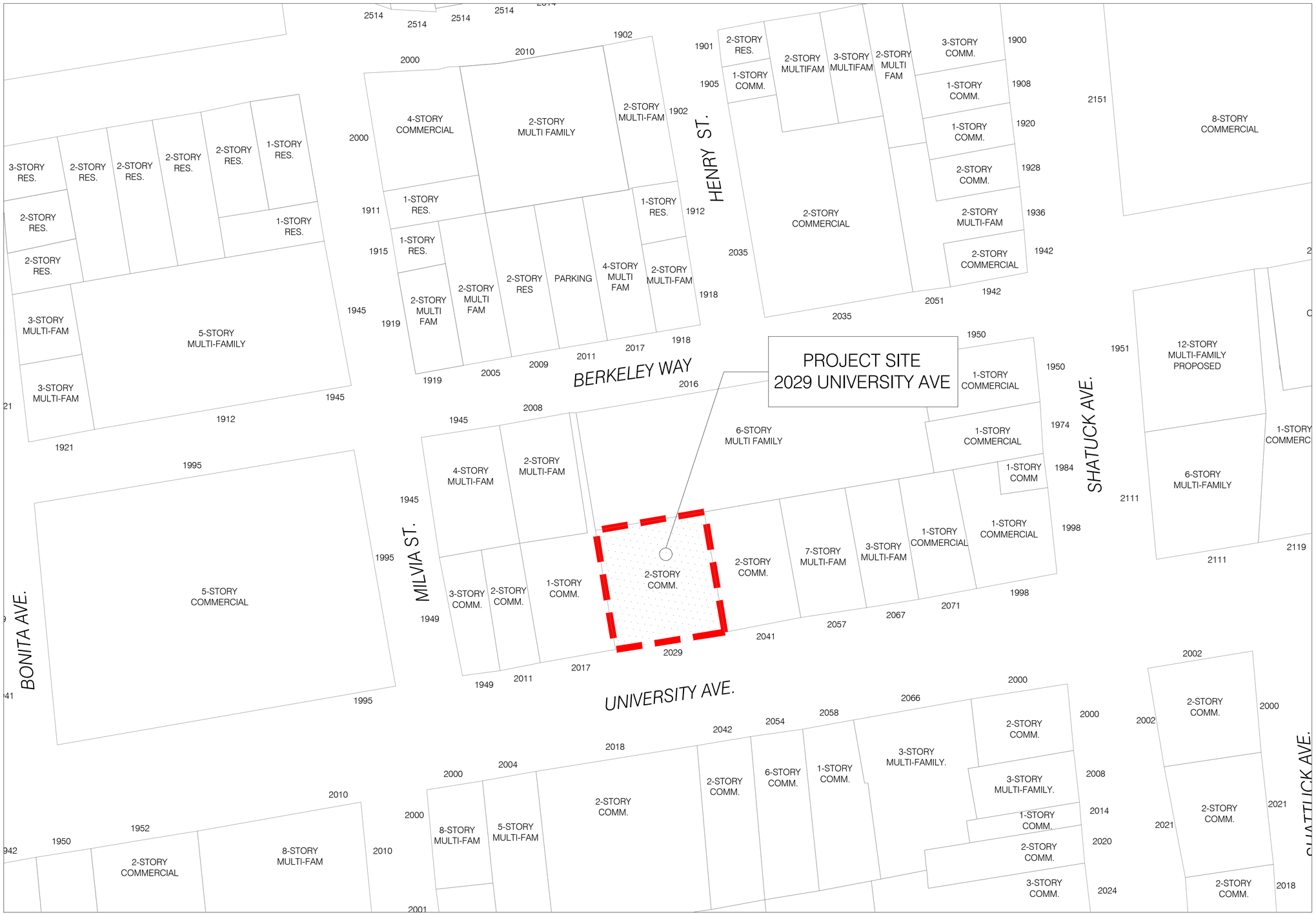
PROJECT SITE
2029 UNIVERSITY AVE
HENRY ST.
BERKELEY WAY
SHATTUCK AVE.
MILVIA ST.
BONITA AVE.
UNIVERSITY AVE.
3-STORY RES.
2-STORY RES.
1-STORY RES.
3-STORY MULTI-FAM
5-STORY MULTI-FAMILY
4-STORY COMMERCIAL
2-STORY MULTI FAMILY
2-STORY MULTI-FAM
2-STORY MULTI FAM
2-STORY RES
PARKING
4-STORY MULTI FAM
2-STORY COMMERCIAL
6-STORY MULTI FAMILY
1-STORY COMMERCIAL
12-STORY MULTI-FAMILY PROPOSED
6-STORY MULTI-FAMILY
8-STORY COMMERCIAL
2-STORY MULTIFAM
3-STORY MULTIFAM
2-STORY MULTI FAM
3-STORY COMM.
1-STORY COMM.
1-STORY COMMERC
5-STORY COMMERCIAL
2-STORY COMMERCIAL
8-STORY MULTI-FAM
4-STORY MULTI-FAM
2-STORY MULTI-FAM
3-STORY COMM.
2-STORY COMM.
1-STORY COMM.
2-STORY COMM.
7-STORY MULTI-FAM
3-STORY MULTI-FAM
1-STORY COMMERCIAL
1-STORY COMMERCIAL
1-STORY COMM
2-STORY COMM.
6-STORY COMM.
1-STORY COMM.
3-STORY MULTI-FAMILY.
3-STORY MULTI-FAMILY.
1-STORY COMM.
2-STORY COMM.
3-STORY COMM.
2-STORY COMM.
2-STORY COMM.
2-STORY COMM.
2-STORY COMMERCIAL
8-STORY MULTI-FAM
5-STORY MULTI-FAM
2-STORY COMM.
2-STORY COMM.
2-STORY COMM.

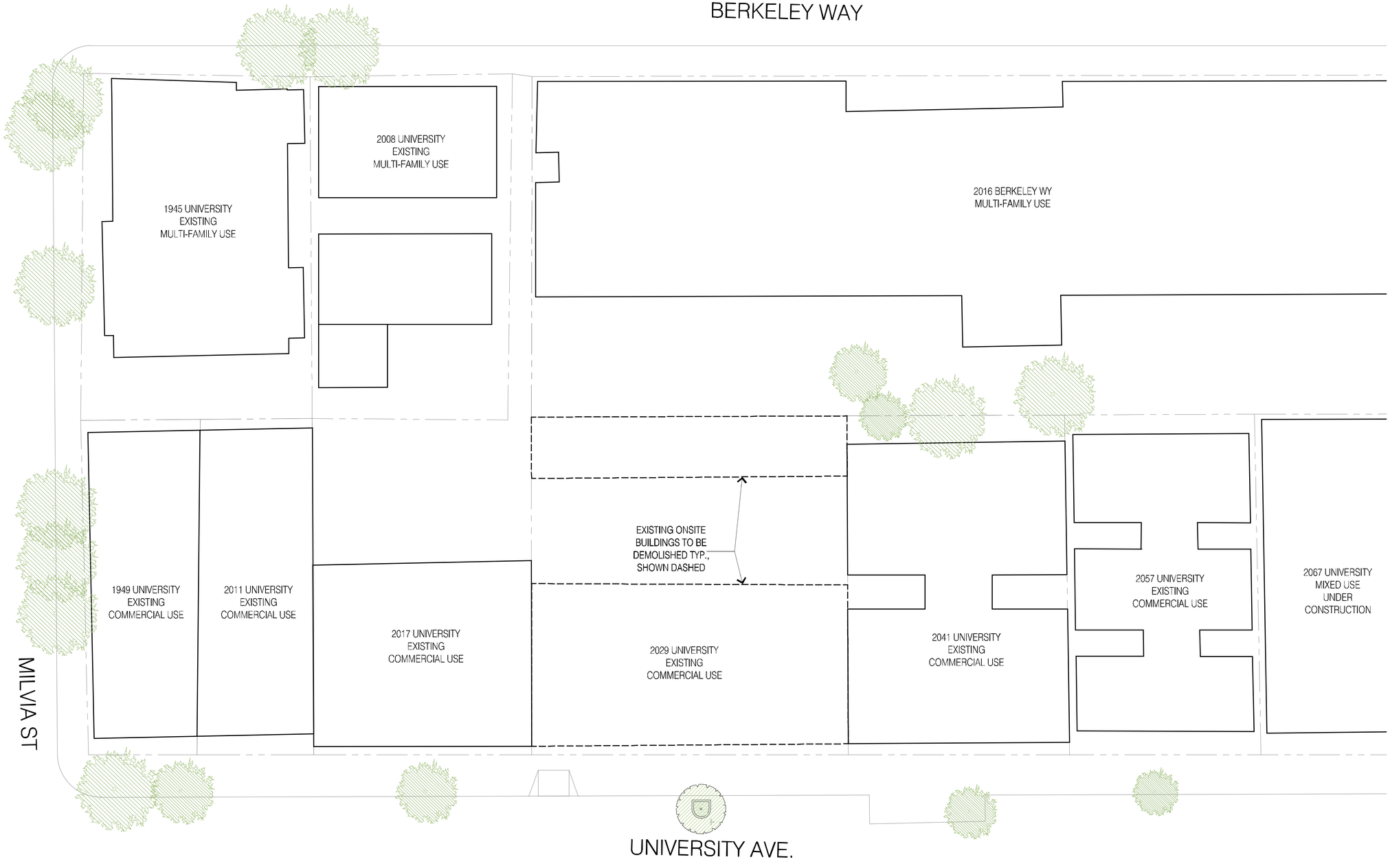

1 - EXISTING SITE PLAN
1/32"=1'-0" @ 11x17 1/16"=1'-0" @ 24x36

0 4 8 16 32

N

STACKHOUSE
DE LA PEÑA
TRACHTENBERG
ARCHITECTS

2421 Fourth Street
Berkeley, California 94710
510.649.1414
www.sdtarch.com

2029 UNIVERSITY APARTMENTS

2029 University Ave
Berkeley, CA

12.10.2024 SB 330 SUBMISSION
12.19.2024 ZONING SUBMISSION
04.03.2025 ZONING RESUBMISSION

ALL DRAWINGS AND WRITTEN MATERIAL APPEARING HEREIN CONSTITUTE ORIGINAL AND UNPUBLISHED WORK OF THE ARCHITECT AND MAY NOT BE DUPLICATED, USED OR DISCLOSED WITHOUT WRITTEN CONSENT OF TRACHTENBERG ARCHITECTS.

JOB: 2327

SHEET:

EXISTING
SITE PLAN

A1.0

ANNOTATION AND LEGEND

AC	=	ASPHALT CONCRETE
BOL	=	BOLLARD
CATV	=	CABLE/TELEVISION BOX
CAB	=	CABINET
CD	=	CURB DRAIN
CLDR	=	CENTERLINE OF DOOR
COL	=	COLUMN
CONC	=	CONCRETE
CR	=	CURB RAMP
DI	=	DROP INLET
EB	=	ELECTRICAL BOX
ELEC	=	ELECTRICAL
EV	=	ELECTRICAL VAULT
FF	=	FINISH FLOOR
MTL	=	METAL
PG&E	=	PACIFIC GAS AND ELECTRIC CO.
PLNTR	=	PLANTER
RD	=	ROOF DRAIN
SD	=	STORM DRAIN
SLB	=	STREET LIGHT BOX
SSCO	=	SANITARY SEWER CLEAOUT
SSMH	=	SANITARY SEWER MANHOLE
T	=	TELEPHONE
TG	=	TOP OF GRATE
UB	=	UTILITY BOX
WB	=	WATER BOX
W-B	=	WALL BOTTOM
W-T	=	WALL TOP
	=	BENCHMARK
	=	ELECTRICAL MANHOLE
	=	FIRE HYDRANT
	=	GAS VALVE
	=	SANITARY SEWER CLEANOUT
	=	SANITARY SEWER MANHOLE
	=	SITE LIGHT
	=	STREET LIGHT
	=	WATER VALVE
	=	BUILDING
SS	=	SANITARY SEWER LINE
	=	STORM DRAIN LINE
	=	SUBJECT SITE BOUNDARY LINE
	=	LOT LINES

BENCHMARK

THE ELEVATIONS SHOWN HEREON ARE BASED UPON THE VERTICAL DATUM OF 1988 AND WERE ESTABLISHED USING LEICA RTK NETWORK SMARTNET.

A TEMPORARY/SITE BENCHMARK IS SHOWN HEREON.

BASIS OF BEARINGS

THE COORDINATES SHOWN HEREON ARE BASED ON THE COORDINATE SYSTEM OF 1983, CCS83, ZONE 3, USING LEICA RTK NETWORK SMARTNET.

TOPOGRAPHIC NOTES

UNAUTHORIZED CHANGES & USES: THE PROFESSIONAL PREPARING THIS MAP WILL NOT BE RESPONSIBLE FOR, OR LIABLE FOR, UNAUTHORIZED CHANGES TO OR USES OF THIS MAP. CHANGES TO THIS MAP MUST BE REQUESTED IN WRITING AND MUST BE APPROVED BY THE PROFESSIONAL.

THE LOCATIONS OF EXISTING UNDERGROUND FACILITIES SHOWN ON THESE DRAWINGS ARE APPROXIMATE AND ARE BASED ON OBSERVED TOPOGRAPHIC SURFACE FEATURES AND AVAILABLE INFORMATION. THE PROFESSIONAL PREPARING THIS MAP ASSUMES NO RESPONSIBILITY FOR THE ACCURACY OF THESE FACILITIES OR FOR THE INADVERTENT OMISSION OF RELATED INFORMATION.

TOPOGRAPHIC INFORMATION SHOWN HEREON WAS OBTAINED FROM GROUND SURVEY CONDUCTED ON SEPTEMBER AND OCTOBER, 2023

TREE DIAMETERS ARE MEASURED AT CHEST HEIGHT (48").

SURVEYOR'S STATEMENT

THIS TOPOGRAPHIC SURVEY MAP WAS PREPARED BY ME OR UNDER MY DIRECTION.

DAVIS THRESH, P.L.S. NO. 6868

11/3/2023
DATE

LICENSED LAND SURVEYOR * DAVIS THRESH No. 6868 * STATE OF CALIFORNIA

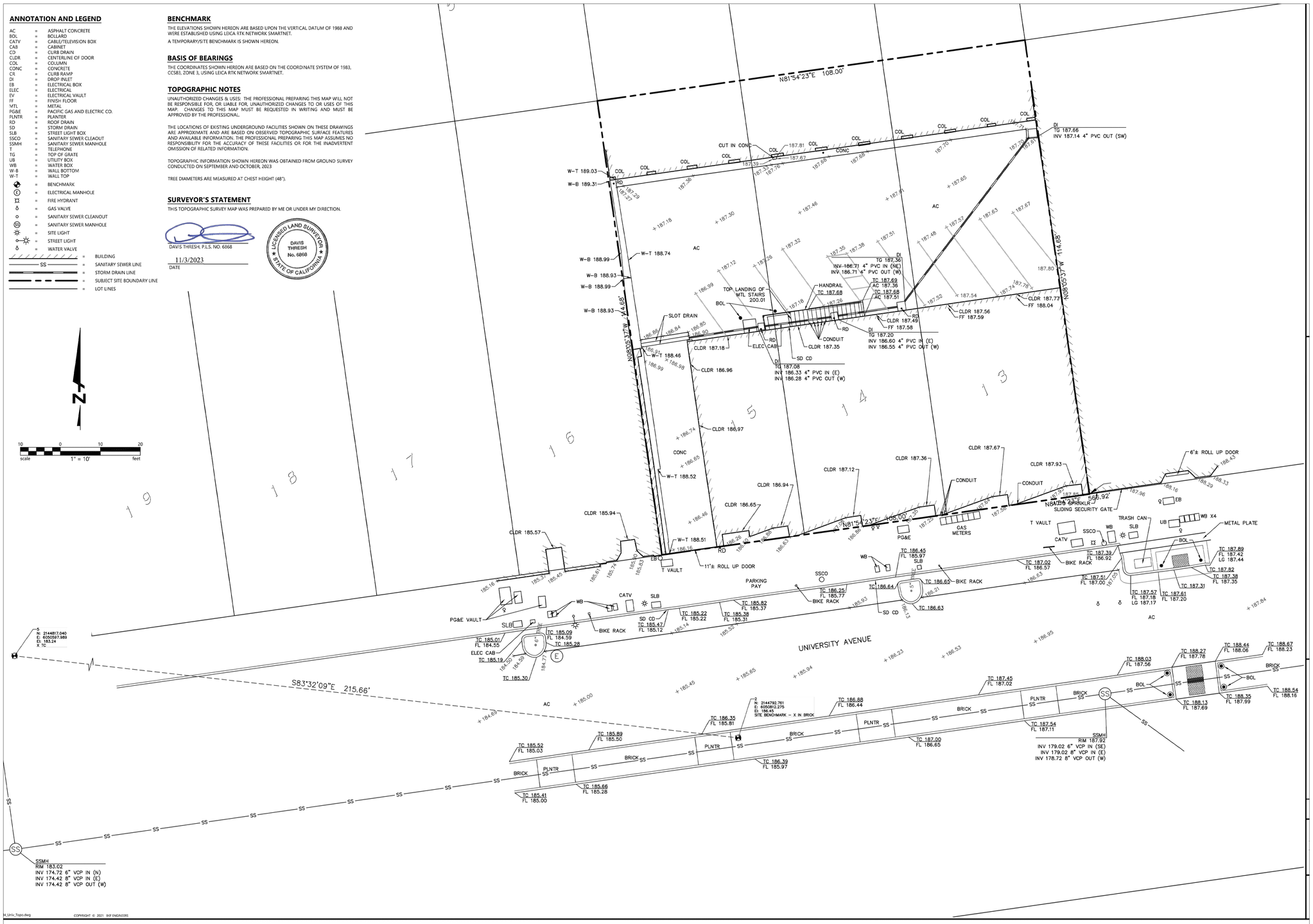

10 0 10 20
scale 1" = 10' feet

M_Univ_Topo.dwg

COPYRIGHT © 2021 BKF ENGINEERS

STACKHOUSE
DE LA PEÑA
TRACHTENBERG
ARCHITECTS

2421 Fourth Street
Berkeley, California 94710
510.649.1414
www.sdtarch.com

2029 UNIVERSITY APARTMENTS

2029 University Ave
Berkeley, CA

12.10.2024 SB 330 SUBMISSION
12.19.2024 ZONING SUBMISSION
04.03.2025 ZONING RESUBMISSION

ALL DRAWINGS AND WRITTEN MATERIAL APPEARING HEREIN CONSTITUTE ORIGINAL AND UNPUBLISHED WORK OF THE ARCHITECT AND MAY NOT BE DUPLICATED, USED OR DISCLOSED WITHOUT WRITTEN CONSENT OF TRACHTENBERG ARCHITECTS.

JOB: 2327

SHEET:

EXISTING
SURVEY

A1.1

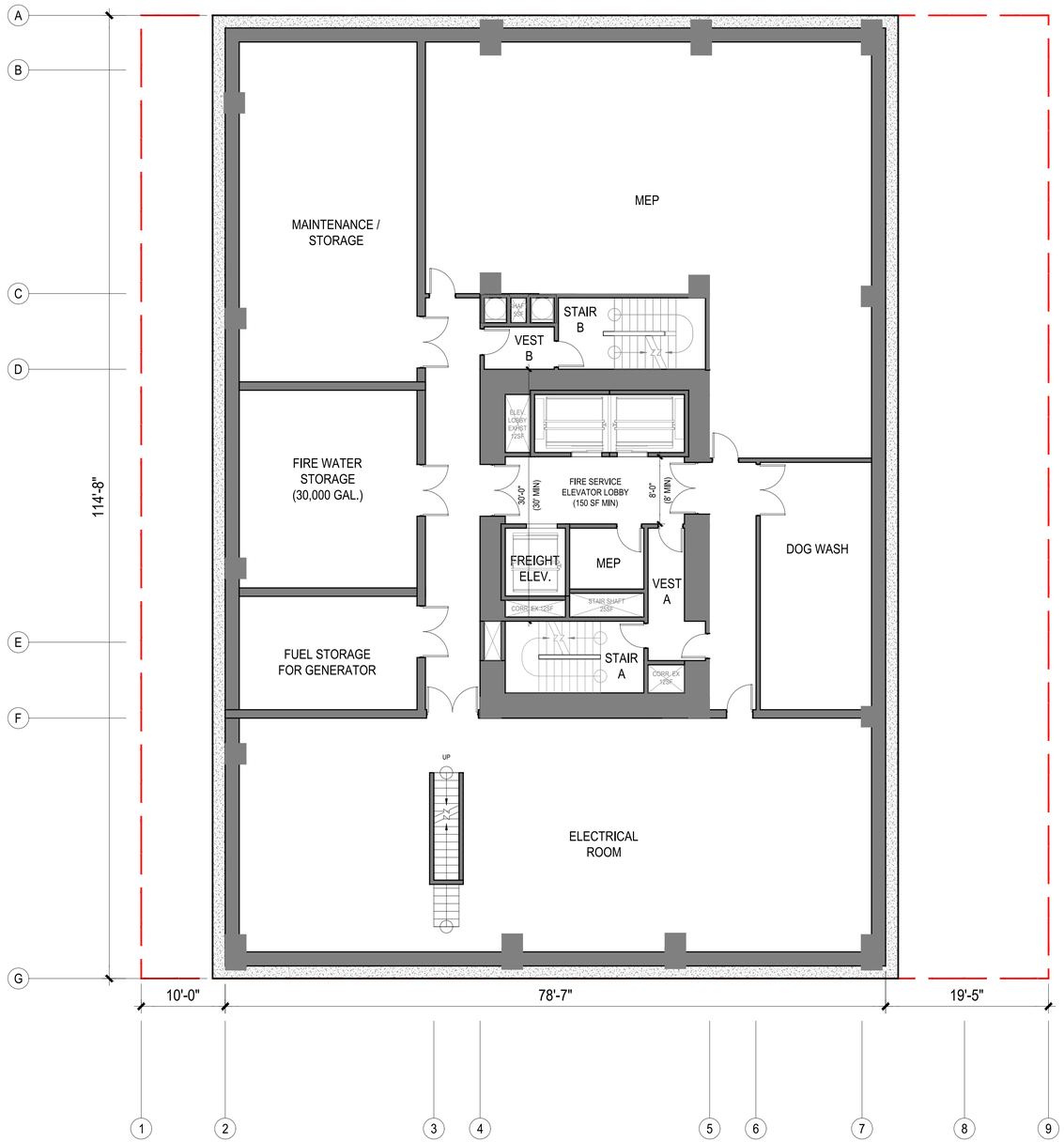

1 - PLAN AT BASEMENT LEVEL

1/16" = 1' @ 11 X 17 1/8" = 1' @ 24 X 36

STACKHOUSE
DE LA PEÑA
TRACHTENBERG
ARCHITECTS

2421 Fourth Street
Berkeley, California 94710
510.649.1414
www.sdtarch.com

2029 UNIVERSITY APARTMENTS

2029 University Ave
Berkeley, CA

12.10.2024 SB 330 SUBMISSION
12.19.2024 ZONING SUBMISSION
04.03.2025 ZONING RESUBMISSION

ALL DRAWINGS AND WRITTEN MATERIAL APPEARING HEREIN CONSTITUTE ORIGINAL AND UNPUBLISHED WORK OF THE ARCHITECT AND MAY NOT BE DUPLICATED, USED OR DISCLOSED WITHOUT WRITTEN CONSENT OF TRACHTENBERG ARCHITECTS.

JOB: 2327

SHEET:

PLAN AT
BASEMENT LEVEL

A2.0

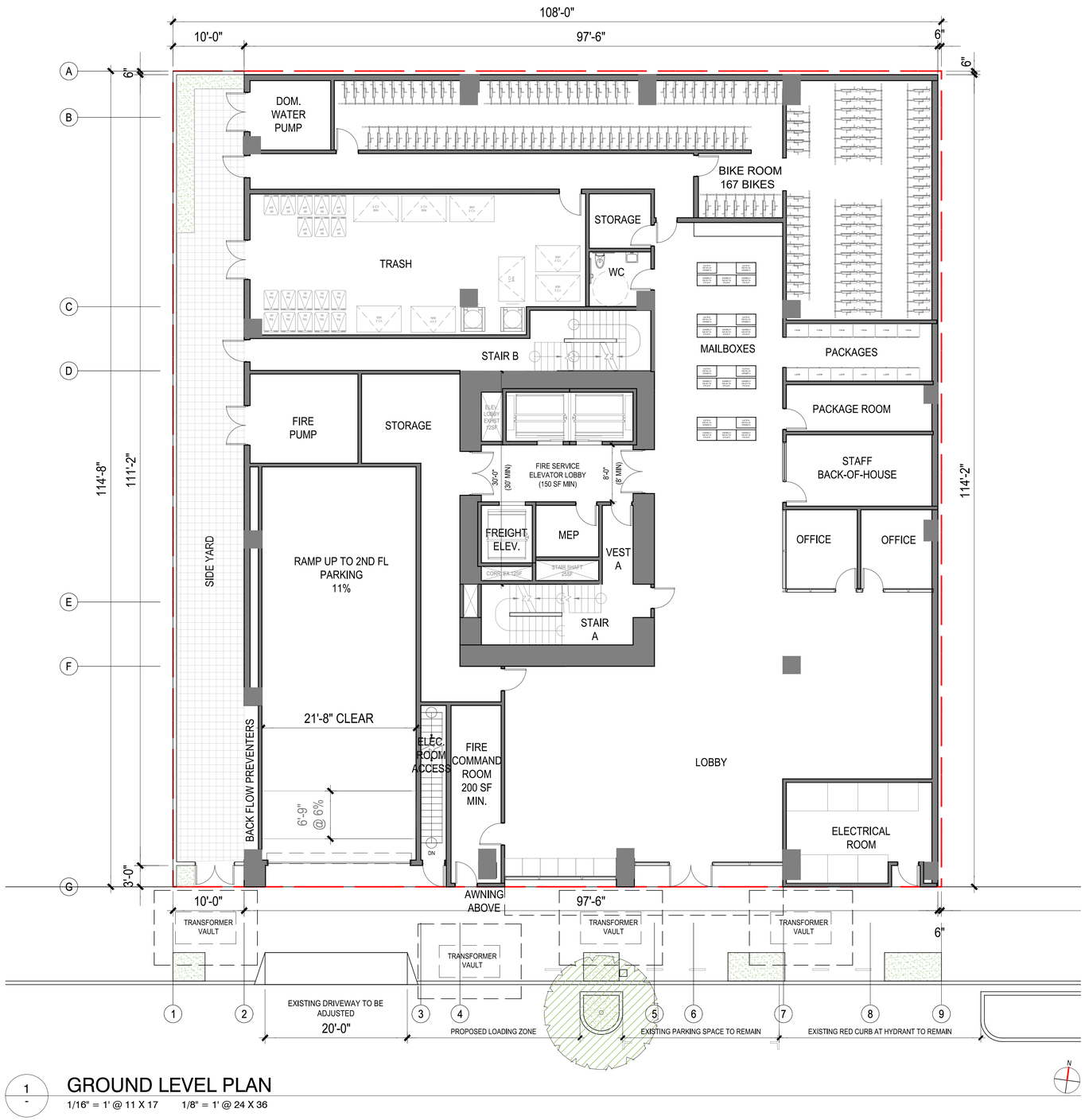

1
-

GROUND LEVEL PLAN

1/16" = 1' @ 11 X 17 1/8" = 1' @ 24 X 36

STACKHOUSE
DE LA PEÑA
TRACHTENBERG
ARCHITECTS

2421 Fourth Street
Berkeley, California 94710
510.649.1414
www.sdtarch.com

2029 UNIVERSITY APARTMENTS

2029 University Ave
Berkeley, CA

12.10.2024 SB 330 SUBMISSION
12.19.2024 ZONING SUBMISSION
04.03.2025 ZONING RESUBMISSION

ALL DRAWINGS AND WRITTEN MATERIAL APPEARING HEREIN CONSTITUTE ORIGINAL AND UNPUBLISHED WORK OF THE ARCHITECT AND MAY NOT BE DUPLICATED, USED OR DISCLOSED WITHOUT WRITTEN CONSENT OF TRACHTENBERG ARCHITECTS.

JOB: 2327

SHEET:

PLAN AT
GROUND LEVEL

A2.1

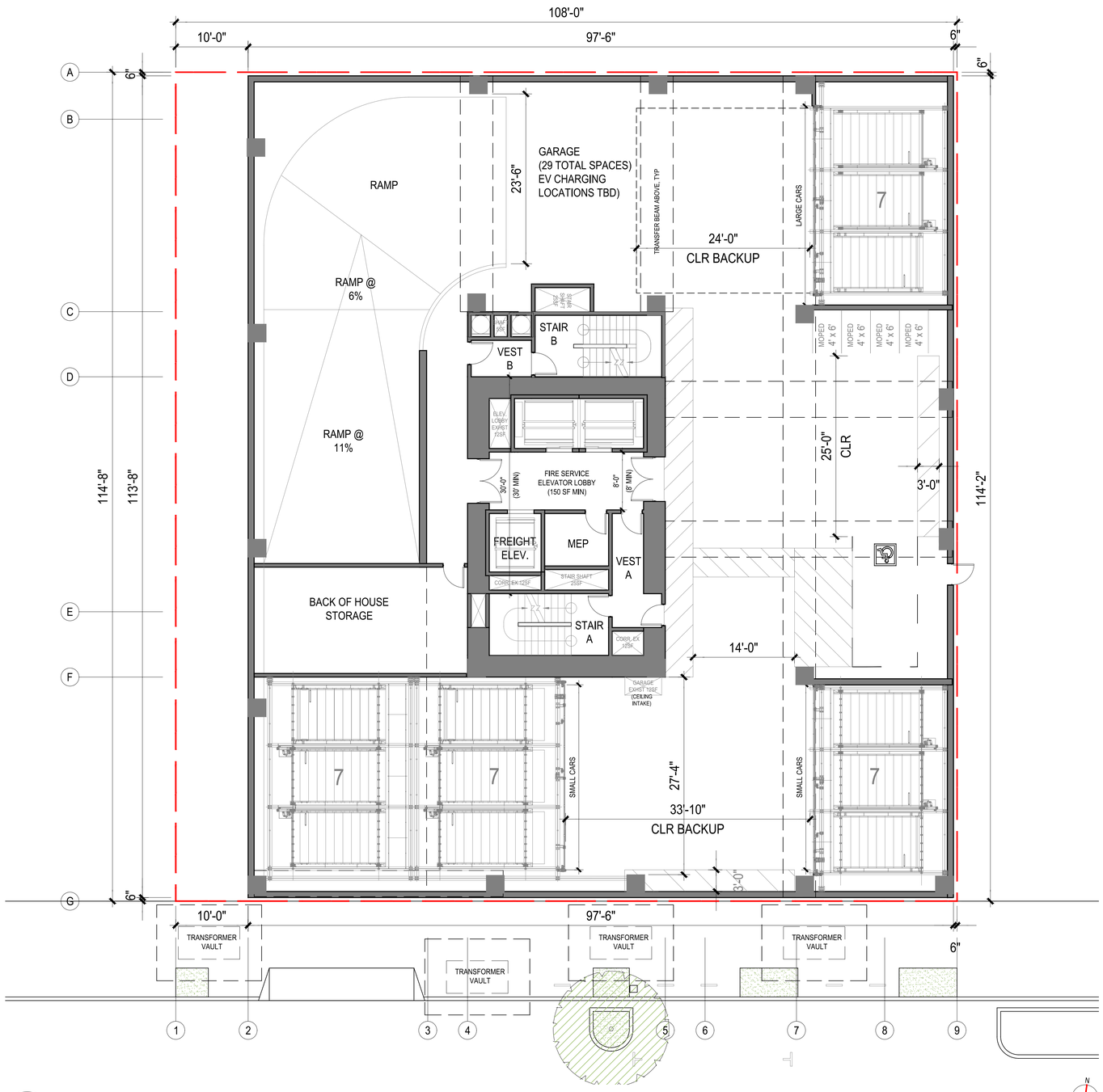

1 / - PLAN AT LEVEL 2

1/16" = 1' @ 11 X 17 1/8" = 1' @ 24 X 36

STACKHOUSE
DE LA PEÑA
TRACHTENBERG
ARCHITECTS

2421 Fourth Street
Berkeley, California 94710
510.649.1414
www.sdtarch.com

2029 UNIVERSITY APARTMENTS

2029 University Ave
Berkeley, CA

12.10.2024 SB 330 SUBMISSION
12.19.2024 ZONING SUBMISSION
04.03.2025 ZONING RESUBMISSION

ALL DRAWINGS AND WRITTEN MATERIAL APPEARING HEREIN CONSTITUTE ORIGINAL AND UNPUBLISHED WORK OF THE ARCHITECT AND MAY NOT BE DUPLICATED, USED OR DISCLOSED WITHOUT WRITTEN CONSENT OF TRACHTENBERG ARCHITECTS.

JOB: 2327

SHEET:

PLAN AT
LEVEL 2

A2.2

1 / - PLAN AT LEVEL 3

1/16" = 1' @ 11 X 17 1/8" = 1' @ 24 X 36

N

STACKHOUSE
DE LA PEÑA
TRACHTENBERG
ARCHITECTS

2421 Fourth Street
Berkeley, California 94710
510.649.1414
www.sdtarch.com

2029 UNIVERSITY APARTMENTS

2029 University Ave
Berkeley, CA

12.10.2024 SB 330 SUBMISSION
12.19.2024 ZONING SUBMISSION
04.03.2025 ZONING RESUBMISSION

ALL DRAWINGS AND WRITTEN MATERIAL APPEARING HEREIN CONSTITUTE ORIGINAL AND UNPUBLISHED WORK OF THE ARCHITECT AND MAY NOT BE DUPLICATED, USED OR DISCLOSED WITHOUT WRITTEN CONSENT OF TRACHTENBERG ARCHITECTS.

JOB: 2327

SHEET:

PLAN AT
LEVEL 3

A2.3

1 - PLAN AT LEVELS 4-22

1/16" = 1' @ 11 X 17 1/8" = 1' @ 24 X 36

N

STACKHOUSE
DE LA PEÑA
TRACHTENBERG
ARCHITECTS

2421 Fourth Street
Berkeley, California 94710
510.649.1414
www.sdtarch.com

2029 UNIVERSITY APARTMENTS

2029 University Ave
Berkeley, CA

12.10.2024 SB 330 SUBMISSION
12.19.2024 ZONING SUBMISSION
04.03.2025 ZONING RESUBMISSION

ALL DRAWINGS AND WRITTEN MATERIAL APPEARING HEREIN CONSTITUTE ORIGINAL AND UNPUBLISHED WORK OF THE ARCHITECT AND MAY NOT BE DUPLICATED, USED OR DISCLOSED WITHOUT WRITTEN CONSENT OF TRACHTENBERG ARCHITECTS.

JOB: 2327

SHEET:

PLAN AT
LEVELS 4-22

A2.4

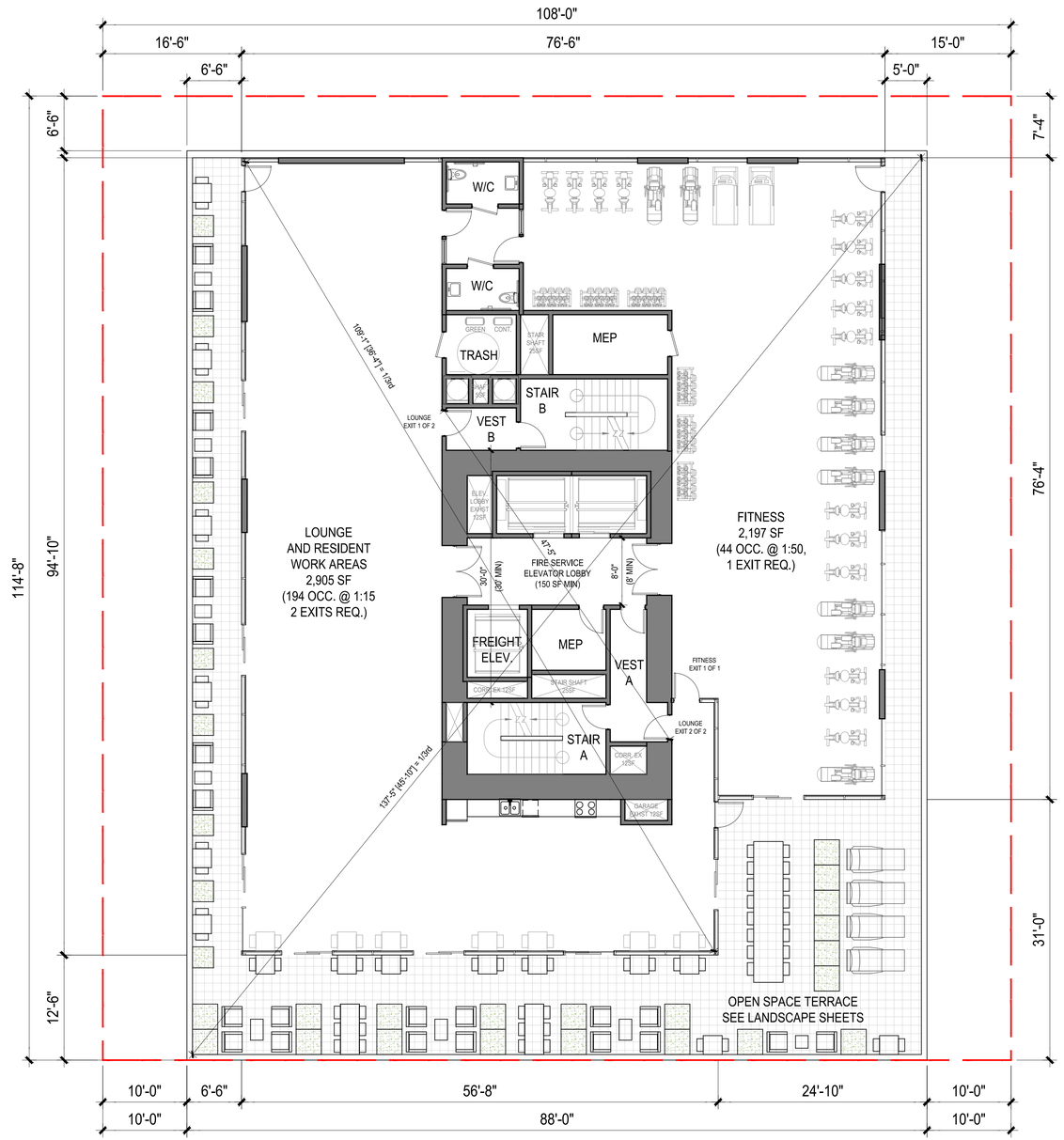

1 / - PLAN AT LEVEL 23

1/16" = 1' @ 11 X 17 1/8" = 1' @ 24 X 36

STACKHOUSE
DE LA PEÑA
TRACHTENBERG
ARCHITECTS

2421 Fourth Street
Berkeley, California 94710
510.649.1414
www.sdtarch.com

2029 UNIVERSITY APARTMENTS

2029 University Ave
Berkeley, CA

12.10.2024 SB 330 SUBMISSION
12.19.2024 ZONING SUBMISSION
04.03.2025 ZONING RESUBMISSION

ALL DRAWINGS AND WRITTEN MATERIAL APPEARING HEREIN CONSTITUTE ORIGINAL AND UNPUBLISHED WORK OF THE ARCHITECT AND MAY NOT BE DUPLICATED, USED OR DISCLOSED WITHOUT WRITTEN CONSENT OF TRACHTENBERG ARCHITECTS.

JOB: 2327

SHEET:

PLAN AT
LEVEL 23

A2.5

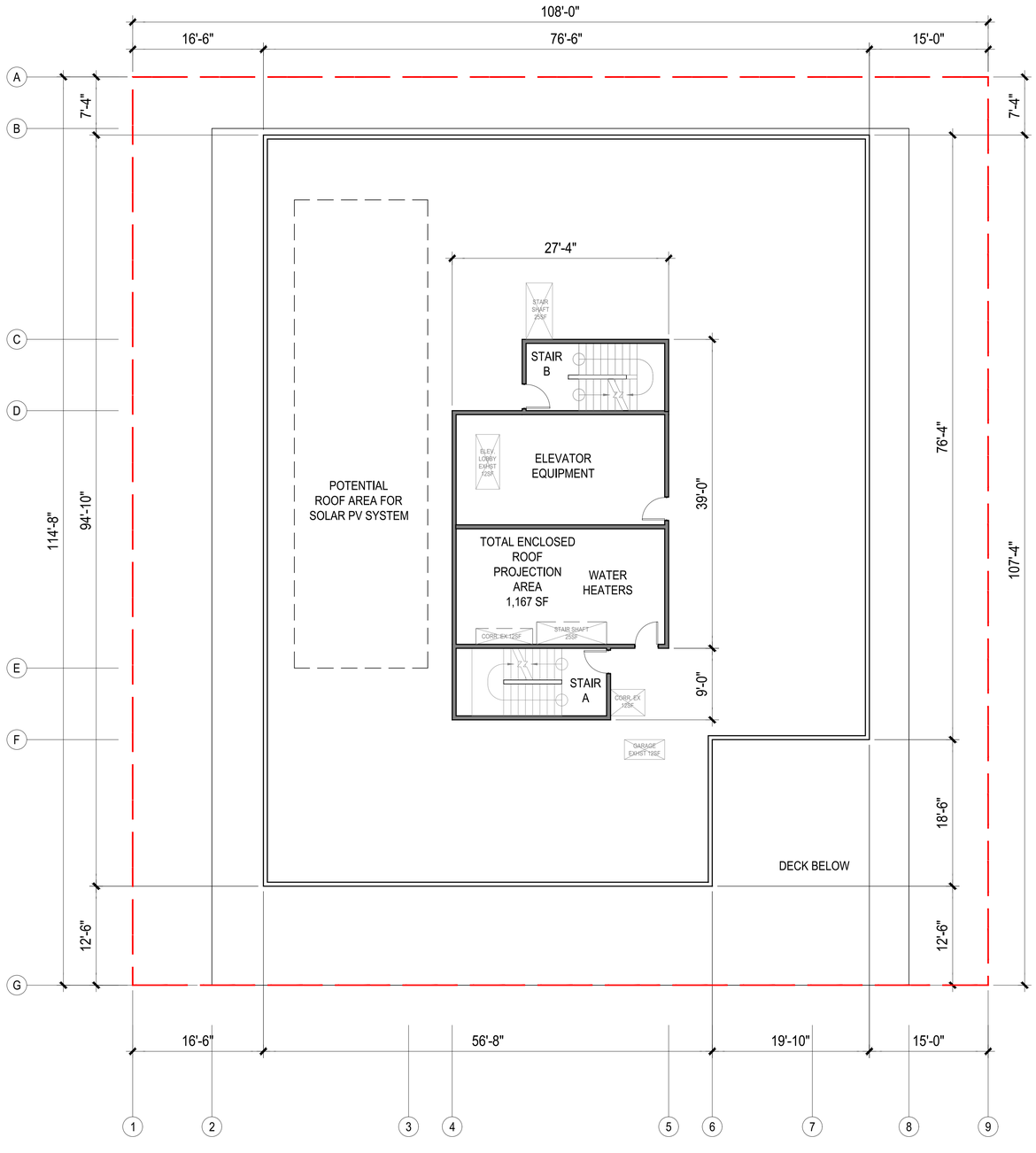

1 / - PLAN AT ROOF LEVEL

1/16" = 1' @ 11 X 17 1/8" = 1' @ 24 X 36

STACKHOUSE
DE LA PEÑA
TRACHTENBERG
ARCHITECTS

2421 Fourth Street
Berkeley, California 94710
510.649.1414
www.sdtarch.com

2029 UNIVERSITY APARTMENTS

2029 University Ave
Berkeley, CA

12.10.2024 SB 330 SUBMISSION
12.19.2024 ZONING SUBMISSION
04.03.2025 ZONING RESUBMISSION

ALL DRAWINGS AND WRITTEN MATERIAL APPEARING HEREIN CONSTITUTE ORIGINAL AND UNPUBLISHED WORK OF THE ARCHITECT AND MAY NOT BE DUPLICATED, USED OR DISCLOSED WITHOUT WRITTEN CONSENT OF TRACHTENBERG ARCHITECTS.

JOB: 2327

SHEET:

PLAN AT
ROOF LEVEL

A2.6



1 - SOUTH ELEVATION

1/32"=1'-0" @ 11X17 1/16" = 1'-0" @ 24X36

0 4 8 16 32

STACKHOUSE
DE LA PEÑA
TRACHTENBERG
ARCHITECTS

2421 Fourth Street
Berkeley, California 94710
510.649.1414
www.sdtarch.com

2029 UNIVERSITY APARTMENTS

2029 University Ave
Berkeley, CA

12.10.2024 SB 330 SUBMISSION
12.19.2024 ZONING SUBMISSION
04.03.2025 ZONING RESUBMISSION

ALL DRAWINGS AND WRITTEN MATERIAL APPEARING HEREIN CONSTITUTE ORIGINAL AND UNPUBLISHED WORK OF THE ARCHITECT AND MAY NOT BE DUPLICATED, USED OR DISCLOSED WITHOUT WRITTEN CONSENT OF TRACHTENBERG ARCHITECTS.

JOB: 2327

SHEET:

BUILDING ELEVATIONS

A3.1

1 - WEST ELEVATION

1/32"=1'-0" @ 11X17 1/16" = 1'-0" @ 24X36

0 4 8 16 32

STACKHOUSE
DE LA PEÑA
TRACHTENBERG
ARCHITECTS

2421 Fourth Street
Berkeley, California 94710
510.649.1414
www.sdtarch.com

2029 UNIVERSITY APARTMENTS

2029 University Ave
Berkeley, CA

12.10.2024 SB 330 SUBMISSION
12.19.2024 ZONING SUBMISSION
04.03.2025 ZONING RESUBMISSION

ALL DRAWINGS AND WRITTEN MATERIAL APPEARING HEREIN CONSTITUTE ORIGINAL AND UNPUBLISHED WORK OF THE ARCHITECT AND MAY NOT BE DUPLICATED, USED OR DISCLOSED WITHOUT WRITTEN CONSENT OF TRACHTENBERG ARCHITECTS.

JOB: 2327

SHEET:

BUILDING ELEVATIONS

A3.2



1 - NORTH ELEVATION

1/32"=1'-0" @ 11X17 1/16" = 1'-0" @ 24X36

0 4 8 16 32

STACKHOUSE
DE LA PEÑA
TRACHTENBERG
ARCHITECTS

2421 Fourth Street
Berkeley, California 94710
510.649.1414
www.sdtarch.com

2029 UNIVERSITY APARTMENTS

2029 University Ave
Berkeley, CA

12.10.2024 SB 330 SUBMISSION
12.19.2024 ZONING SUBMISSION
04.03.2025 ZONING RESUBMISSION

ALL DRAWINGS AND WRITTEN MATERIAL APPEARING HEREIN CONSTITUTE ORIGINAL AND UNPUBLISHED WORK OF THE ARCHITECT AND MAY NOT BE DUPLICATED, USED OR DISCLOSED WITHOUT WRITTEN CONSENT OF TRACHTENBERG ARCHITECTS.

JOB: 2327

SHEET:

BUILDING ELEVATIONS

A3.3



1 EAST ELEVATION
1/32"=1'-0" @ 11X17 1/16" = 1'-0" @ 24X36
0 4 8 16 32

STACKHOUSE
DE LA PEÑA
TRACHTENBERG
ARCHITECTS

2421 Fourth Street
Berkeley, California 94710
510.649.1414
www.sdtarch.com

2029 UNIVERSITY APARTMENTS

2029 University Ave
Berkeley, CA

12.10.2024 SB 330 SUBMISSION
12.19.2024 ZONING SUBMISSION
04.03.2025 ZONING RESUBMISSION

ALL DRAWINGS AND WRITTEN MATERIAL APPEARING HEREIN CONSTITUTE ORIGINAL AND UNPUBLISHED WORK OF THE ARCHITECT AND MAY NOT BE DUPLICATED, USED OR DISCLOSED WITHOUT WRITTEN CONSENT OF TRACHTENBERG ARCHITECTS.

JOB: 2327

SHEET:

BUILDING ELEVATIONS

A3.4

STACKHOUSE
DE LA PEÑA
TRACHTENBERG
ARCHITECTS

2421 Fourth Street
Berkeley, California 94710
510.649.1414
www.sdtarch.com

2029 UNIVERSITY APARTMENTS

2029 University Ave
Berkeley, CA

12.10.2024 SB 330 SUBMISSION
12.19.2024 ZONING SUBMISSION
04.03.2025 ZONING RESUBMISSION

1
-
STREET STRIP ELEVATION @ UNIVERSITY AVE.
1/2"=50'-0" @ 11X17 1" = 50'-0" @ 24X36

0 10 20 40 80

ALL DRAWINGS AND WRITTEN MATERIAL APPEARING HEREIN CONSTITUTE ORIGINAL AND UNPUBLISHED WORK OF THE ARCHITECT AND MAY NOT BE DUPLICATED, USED OR DISCLOSED WITHOUT WRITTEN CONSENT OF TRACHTENBERG ARCHITECTS.

JOB: 2327

SHEET:

STREET STRIP ELEVATIONS

A3.5

4 A3.6 UNIVERSITY LOOKING EAST - AFTER

2 A3.6 UNIVERSITY LOOKING WEST - AFTER

3 A3.6 UNIVERSITY LOOKING EAST - BEFORE

1 A3.6 UNIVERSITY LOOKING WEST - BEFORE

STACKHOUSE
DE LA PEÑA
TRACHTENBERG
ARCHITECTS

2421 Fourth Street
Berkeley, California 94710
510.649.1414
www.sdtarch.com

2029 UNIVERSITY APARTMENTS

2029 University Ave
Berkeley, CA

12.10.2024 SB 330 SUBMISSION
12.19.2024 ZONING SUBMISSION
04.03.2025 ZONING RESUBMISSION

ALL DRAWINGS AND WRITTEN MATERIAL APPEARING HEREIN CONSTITUTE ORIGINAL AND UNPUBLISHED WORK OF THE ARCHITECT AND MAY NOT BE DUPLICATED, USED OR DISCLOSED WITHOUT WRITTEN CONSENT OF TRACHTENBERG ARCHITECTS.

JOB: 2327

SHEET:

PHOTO CONTEXT VIEWS

A3.6

1 PERSPECTIVE VIEW - UNIVERSITY LOOKING NORTHWEST
-

STACKHOUSE
DE LA PEÑA
TRACHTENBERG
ARCHITECTS

2421 Fourth Street
Berkeley, California 94710
510.649.1414
www.sdtarch.com

2029 UNIVERSITY APARTMENTS

2029 University Ave
Berkeley, CA

12.10.2024 SB 330 SUBMISSION
12.19.2024 ZONING SUBMISSION
04.03.2025 ZONING RESUBMISSION

ALL DRAWINGS AND WRITTEN MATERIAL APPEARING HEREIN CONSTITUTE ORIGINAL AND UNPUBLISHED WORK OF THE ARCHITECT AND MAY NOT BE DUPLICATED, USED OR DISCLOSED WITHOUT WRITTEN CONSENT OF TRACHTENBERG ARCHITECTS.

JOB: 2327

SHEET:

CONCEPTUAL RENDERING

A3.7

1
-

SIDEWALK VIEW - UNIVERSITY LOOKING NORTHWEST
-

STACKHOUSE
DE LA PEÑA
TRACHTENBERG
ARCHITECTS

2421 Fourth Street
Berkeley, California 94710
510.649.1414
www.sdtarch.com

2029 UNIVERSITY APARTMENTS

2029 University Ave
Berkeley, CA

12.10.2024 SB 330 SUBMISSION
12.19.2024 ZONING SUBMISSION
04.03.2025 ZONING RESUBMISSION

ALL DRAWINGS AND WRITTEN MATERIAL APPEARING HEREIN CONSTITUTE ORIGINAL AND UNPUBLISHED WORK OF THE ARCHITECT AND MAY NOT BE DUPLICATED, USED OR DISCLOSED WITHOUT WRITTEN CONSENT OF TRACHTENBERG ARCHITECTS.

JOB: 2327

SHEET:

CONCEPTUAL RENDERING

A3.8

1 - PERSPECTIVE VIEW - UNIVERSITY LOOKING NORTHEAST

-

STACKHOUSE
DE LA PEÑA
TRACHTENBERG
ARCHITECTS

2421 Fourth Street
Berkeley, California 94710
510.649.1414
www.sdtarch.com

2029 UNIVERSITY APARTMENTS

2029 University Ave
Berkeley, CA

12.10.2024 SB 330 SUBMISSION
12.19.2024 ZONING SUBMISSION
04.03.2025 ZONING RESUBMISSION

ALL DRAWINGS AND WRITTEN MATERIAL APPEARING HEREIN CONSTITUTE ORIGINAL AND UNPUBLISHED WORK OF THE ARCHITECT AND MAY NOT BE DUPLICATED, USED OR DISCLOSED WITHOUT WRITTEN CONSENT OF TRACHTENBERG ARCHITECTS.

JOB: 2327

SHEET:

CONCEPTUAL RENDERING

A3.9

1 - SIDEWALK VIEW - LOBBY ENTRY

STACKHOUSE
DE LA PEÑA
TRACHTENBERG
ARCHITECTS

2421 Fourth Street
Berkeley, California 94710
510.649.1414
www.sdtarch.com

2029 UNIVERSITY APARTMENTS

2029 University Ave
Berkeley, CA

12.10.2024 SB 330 SUBMISSION
12.19.2024 ZONING SUBMISSION
04.03.2025 ZONING RESUBMISSION

ALL DRAWINGS AND WRITTEN MATERIAL APPEARING HEREIN CONSTITUTE ORIGINAL AND UNPUBLISHED WORK OF THE ARCHITECT AND MAY NOT BE DUPLICATED, USED OR DISCLOSED WITHOUT WRITTEN CONSENT OF TRACHTENBERG ARCHITECTS.

JOB: 2327

SHEET:

CONCEPTUAL RENDERING

A3.10

1 - EVENING VIEW - UNIVERSITY LOOKING NORTHEAST

-

STACKHOUSE
DE LA PEÑA
TRACHTENBERG
ARCHITECTS

2421 Fourth Street
Berkeley, California 94710
510.649.1414
www.sdtarch.com

2029 UNIVERSITY APARTMENTS

2029 University Ave
Berkeley, CA

12.10.2024 SB 330 SUBMISSION
12.19.2024 ZONING SUBMISSION
04.03.2025 ZONING RESUBMISSION

ALL DRAWINGS AND WRITTEN MATERIAL APPEARING HEREIN CONSTITUTE ORIGINAL AND UNPUBLISHED WORK OF THE ARCHITECT AND MAY NOT BE DUPLICATED, USED OR DISCLOSED WITHOUT WRITTEN CONSENT OF TRACHTENBERG ARCHITECTS.

JOB: 2327

SHEET:

CONCEPTUAL RENDERING

A3.11

1 MAT **SOUTH ELEVATION**
3/64"=1'-0" @ 11X17 3/32" = 1'-0" @ 24X36
0 4 8 16

STACKHOUSE
DE LA PEÑA
TRACHTENBERG
ARCHITECTS

2421 Fourth Street
Berkeley, California 94710
510.649.1414
www.sdtarch.com

2029 UNIVERSITY APARTMENTS

2029 University Ave
Berkeley, CA

12.10.2024 SB 330 SUBMISSION
12.19.2024 ZONING SUBMISSION
04.03.2025 ZONING RESUBMISSION

ALL DRAWINGS AND WRITTEN MATERIAL APPEARING HEREIN CONSTITUTE ORIGINAL AND UNPUBLISHED WORK OF THE ARCHITECT AND MAY NOT BE DUPLICATED, USED OR DISCLOSED WITHOUT WRITTEN CONSENT OF TRACHTENBERG ARCHITECTS.

JOB: 2327

SHEET:

BUILDING MATERIALS

MAT



2 - EAST WEST SECTION
1/32" = 1' @ 11 X 17 1/16" = 1' @ 24 X 36

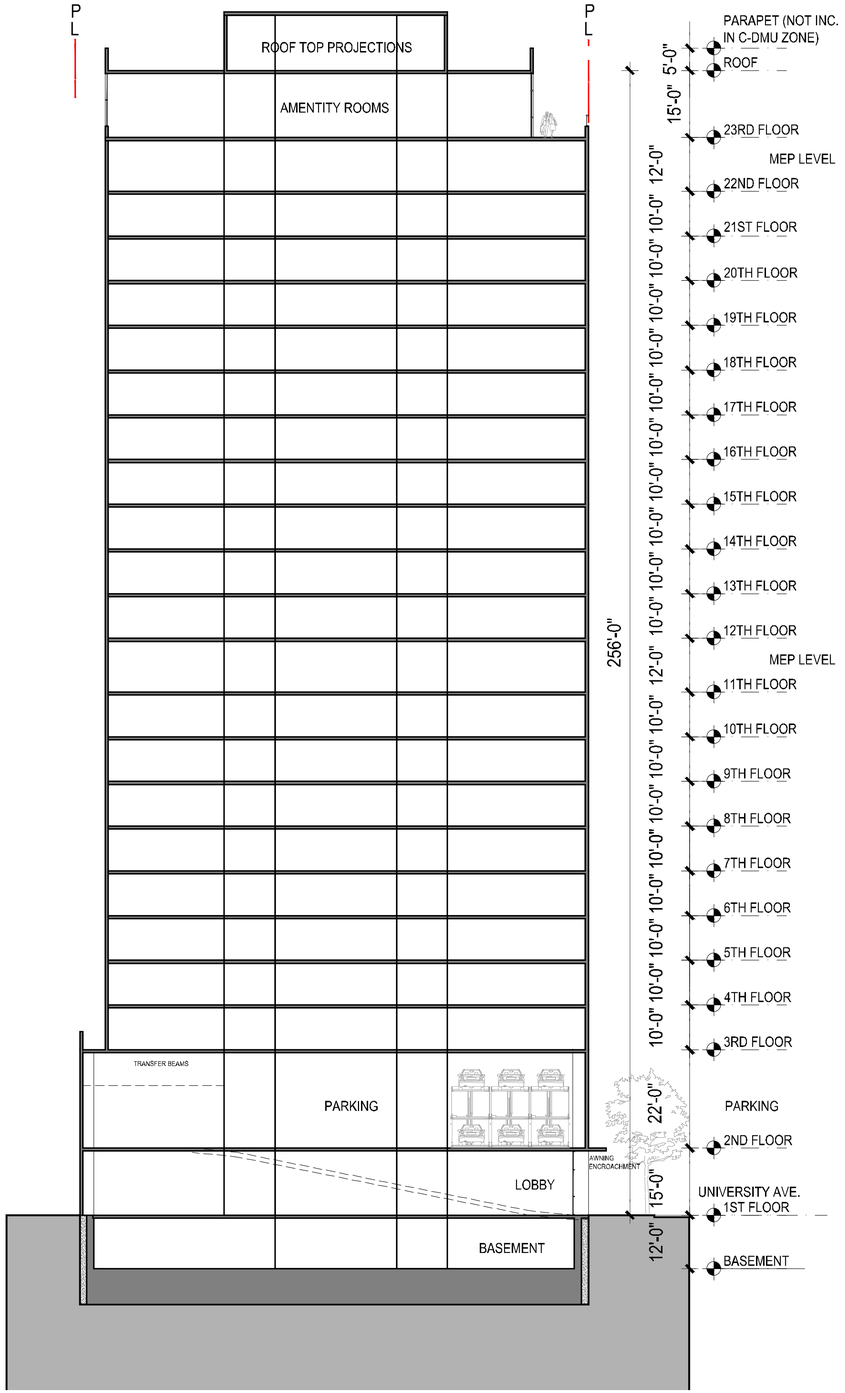

1 - NORTH SOUTH SECTION
1/32" = 1' @ 11 X 17 1/16" = 1' @ 24 X 36

STACKHOUSE DE LA PEÑA TRACHTENBERG ARCHITECTS

2421 Fourth Street
Berkeley, California 94710
510.649.1414
www.sdtarch.com

2029 UNIVERSITY APARTMENTS

2029 University Ave
Berkeley, CA

12.10.2024 SB 330 SUBMISSION
12.19.2024 ZONING SUBMISSION
04.03.2025 ZONING RESUBMISSION

ALL DRAWINGS AND WRITTEN MATERIAL APPEARING HEREIN CONSTITUTE ORIGINAL AND UNPUBLISHED WORK OF THE ARCHITECT AND MAY NOT BE DUPLICATED, USED OR DISCLOSED WITHOUT WRITTEN CONSENT OF TRACHTENBERG ARCHITECTS.

JOB: 2327

SHEET:

SECTIONS

A4.1

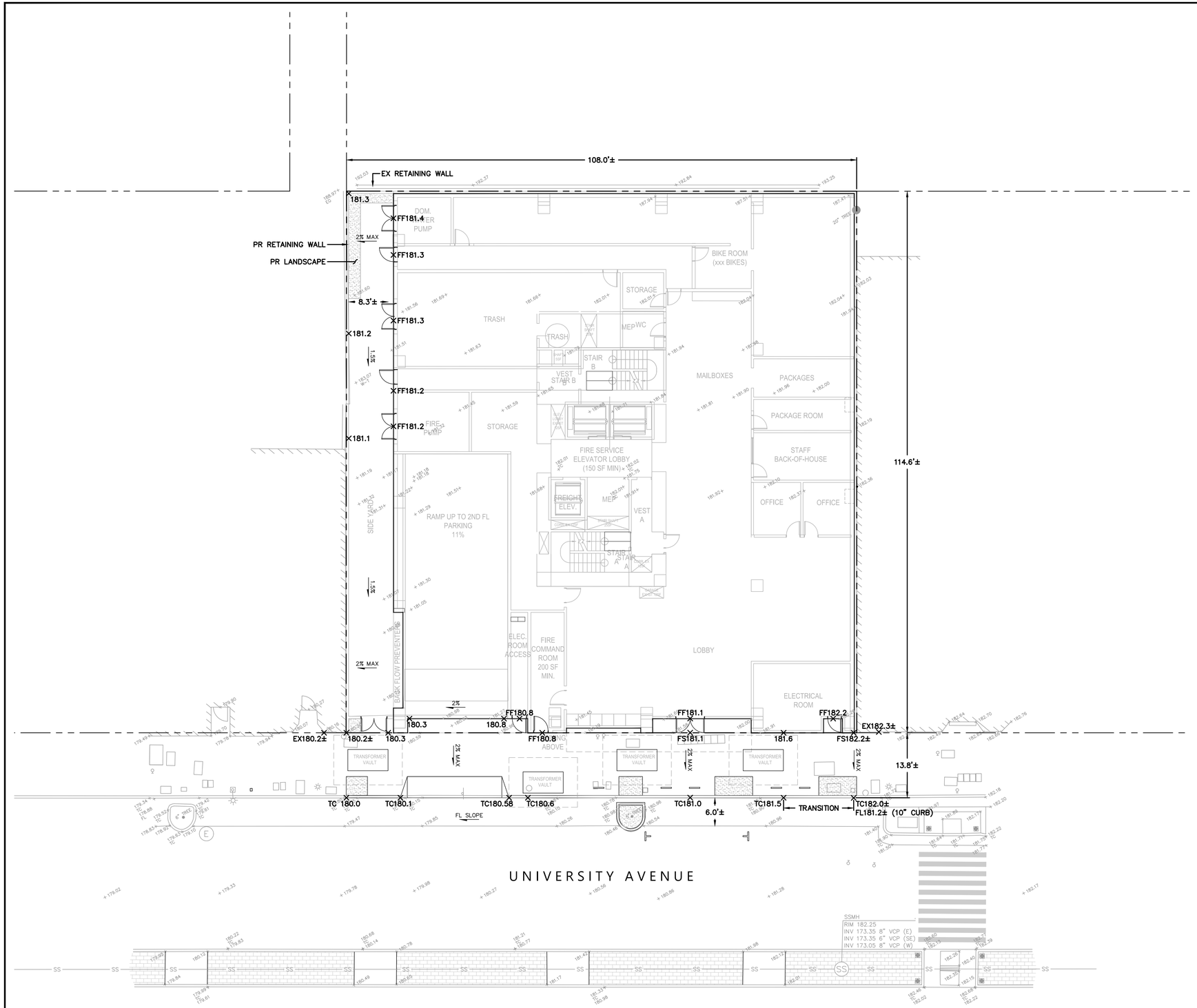

GENERAL NOTES

1. UTILITIES AND UNDERGROUND FACILITIES INDICATED ARE FOR INFORMATION ONLY. IT IS THE CONTRACTOR'S RESPONSIBILITY TO VERIFY THE LOCATION AND DEPTH WITH APPROPRIATE AGENCIES. NEITHER THE OWNER NOR THE CITY NOR THE DESIGN PROFESSIONAL ASSUMES RESPONSIBILITY THAT THE UTILITIES AND UNDERGROUND FACILITIES INDICATED WILL BE THE UTILITIES AND UNDERGROUND FACILITIES ENCOUNTERED.
2. BOUNDARY INFORMATION SHOWN ACCORDING TO A FIELD SURVEY PERFORMED BY BKF ENGINEERS ON JULY 26, 2024.
3. BASIS OF BEARINGS: THE BEARING OF N05°35'30"W BETWEEN FOUND CITY OF BERKELEY MONUMENTS ON SHATTUCK AVENUE AT THE INTERSECTIONS OF UNIVERSITY AVENUE AND ADDISON STREET AS SHOWN ON PARCEL MAP 6772 FILED ON JANUARY 18, 1995, IN BOOK 216 PAGE 41, WAS TAKEN AS THE BASIS OF BEARINGS OF THIS SURVEY.
4. BENCHMARK: THE ELEVATIONS SHOWN HEREON ARE BASED ON A FOUND CITY OF BERKELEY BENCHMARK, MONUMENT B0490, A 2" CITY OF BERKELEY BRASS DISK WITH PUNCH IN A MONUMENT WELL. ELEVATION 187.09 FEET (DATUM = CITY OF BERKELEY).
5. FIELD SURVEY DATE: JULY 24, 2024 BY BKF ENGINEERS
6. ALL GRADING SHALL BE PREFORMED IN SUCH A MANOR AS TO COMPLY WITH THE STANDARDS ESTABLISHED BY THE AIR QUALITY MAINTENANCE DISTRICT FOR AIRBORNE PARTICULATES (DUST).
7. ALL THE GRADING SHALL CONFORM TO APPROVED SPECIFICATIONS PRESENTED HEREON OR ATTACHED HERETO. ALL GRADING WORK SHALL BE OBSERVED AND APPROVED BY THE GEOTECHNICAL ENGINEER. THE GEOTECHNICAL ENGINEER SHALL BE NOTIFIED AT LEAST 48 HOURS BEFORE BEGINNING ANY GRADING. UNOBSERVED AND UNAPPROVED GRADING WORK SHALL BE REMOVED AND REDONE AT THE CONTRACTORS EXPENSE.

ABBREVIATIONS

EX EXISTING
FF FINISHED FLOOR
FS FINISHED SURFACE
PR PROPOSED
TC TOP OF CURB

CUT AND FILL CALCULATIONS

	CUT/FILL AREA (SF)	APPROXIMATE CUT/FILL DEPTH (FT)	TOTAL VOLUME (CY)
PROPOSED BUILDING & SITE	12,380	20	9,200

1. THE EARTHWORK TABLE WAS PREPARED FOR THE PURPOSE OF DETERMINING THE ROUGH ORDER OF MAGNITUDE FOR PRELIMINARY COST, AND PLANNING PHASE. THIS DOES NOT REFLECT THE FINAL DESIGN. ALL ASSUMPTION ARE PRELIMINARY AND SUBJECT TO BE ALTERED UNTIL FINAL PERMIT AND APPROVAL.
2. EARTHWORK QUANTITY IS A ROUGH ESTIMATE BASED ON APPROXIMATE DEPTH OF BOTTOM OF BASEMENT PARKING LEVEL.
3. BASEMENT LEVEL BASED ON SHEET A4.1.
4. EARTHWORK QUANTITIES DO NOT TAKE INTO ACCOUNT SOIL SHRINKAGE, SOIL SWELLING, TRENCH SPOILS, SITE OVER-EXCAVATION REQUIREMENTS, OR ANY OTHER GEOTECHNICAL RECOMMENDATIONS.

10 0 10 20
scale 1" = 10' feet

Know what's below. Call before you dig.

REGISTERED PROFESSIONAL ENGINEER * FIRST M. LASTNAME * No. C-##### * Civil * STATE OF CALIFORNIA

PRELIMINARY
NOT FOR CONSTRUCTION
DATE: 03/27/2025
FIRST M. LASTNAME C #####

BKF ENGINEERS
2100 FRANKLIN STREET
SUITE 4C
OAKLAND, CA 94612
(510) 899-7300
www.bkf.com

2029 UNIVERSITY APARTMENTS
APN 57-2025-8-1
2029 UNIVERSITY AVENUE, BERKELEY, CA

PRELIMINARY GRADING AND DRAINAGE PLAN

No.	Revisions

Date: 03/28/2025
Scale: AS SHOWN
Design: S. LA
Drawn: S. LA
Approved: J. YOUNG
Job No: 20231784

Drawing Number:
C1.0

Plot Mar 27, 2025 at 4:47pm
231784_2029_UNIVERSITY_GRAD.dwg

COPYRIGHT © 2025 BKF ENGINEERS

STORMWATER TREATMENT TABLE

	LOCATION	IMPERVIOUS (SF)	PERVIOUS (SF)	TOTAL AREA (SF)	REQ. TREATMENT AREAS (SF)(1)	TREATMENT PROVIDED (SF)		NOTES
DMA1	ROOF LVL	6,900	–	6,900	475	720	IMP1	
DMA2	23RD LVL ROOF DECK	2,600	–	2,600				
DMA3	GROUND LVL SIDE YARD	2,600	300	2,900	145	150	IMP2	
	TOTALS	12,100	300	12,400	620	870(3)		

1. REQUIRED TREATMENT IS PRELIMINARY PROGRAMMED AT 5% OF IMPERVIOUS AREA WITHIN EACH DRAINAGE MANAGEMENT AREA (DMA).
2. TWO CO AREA OPTIONS SHOWN ON LEVEL 3 UNOCCUPIED PODIUM. PORTION OF DMA3B COULD BE DIRECT TO AREAS SHOWN IN IMP2B IF NECESSARY TO ALIGN WITH BUILDING OPEN SPACE PROGRAMMING.
3. AVAILABLE SPACE FOR TREATMENT. AREAS CAN BE INTERCHANGEABLE, AS NECESSARY

LEGEND

DRAINAGE MANAGEMENT AREAS (DMA)

IMP AREA

ABBREVIATIONS

DMA DRAINAGE MANAGEMENT AREA
IMP INTEGRATED MANAGEMENT PLAN
LVL LEVEL
SF SQUARE FOOT

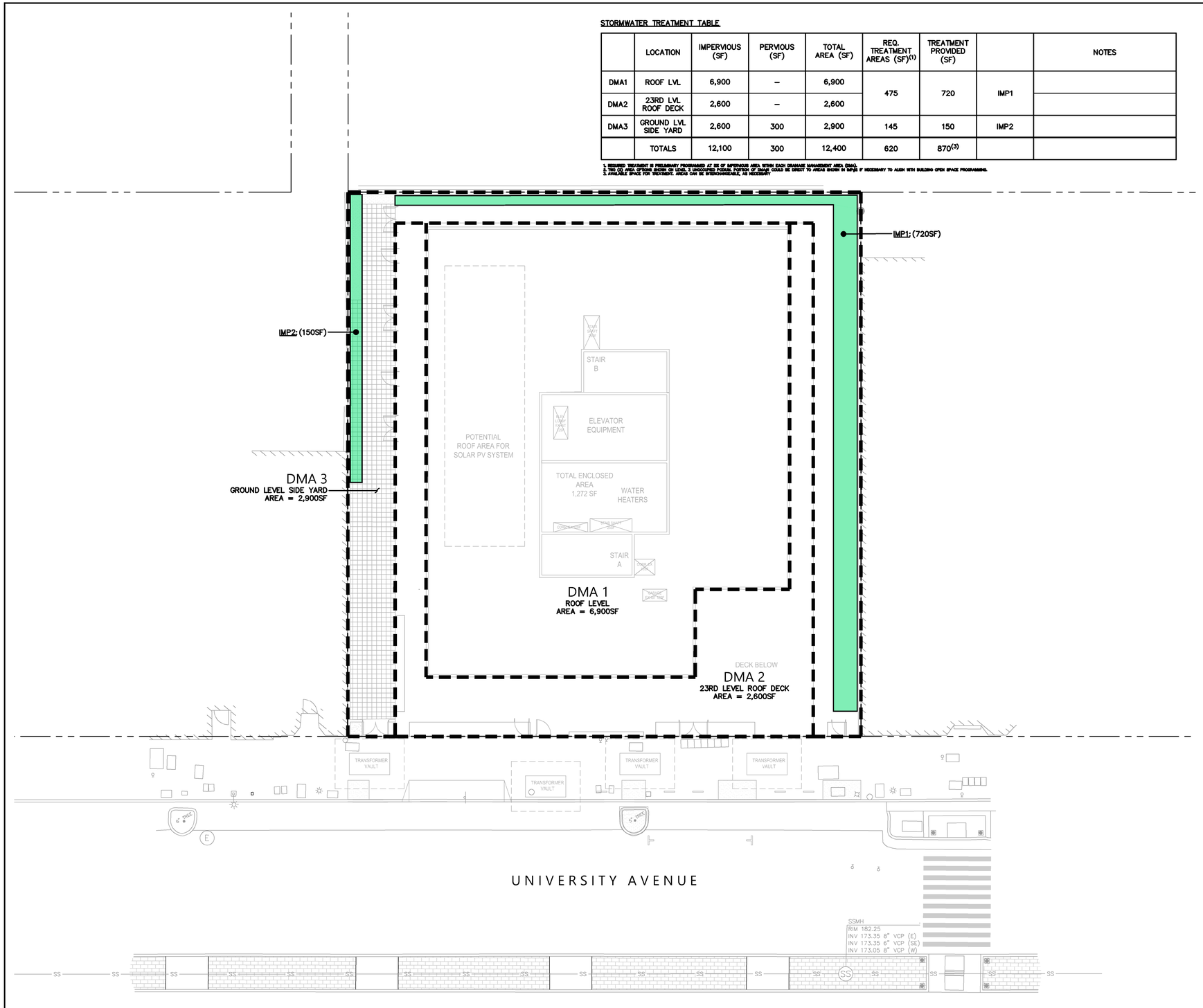

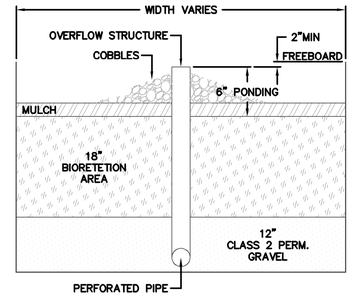

TYPICAL BIORETETION SECTION
(ABOVE OR BELOW GRADE)
NOT TO SCALE

10 0 10 20
scale 1" = 10' feet

Know what's below. Call before you dig.

231784_2029_UNIVERSITY_SWCP.dwg

COPYRIGHT © 2025 BKF ENGINEERS

Plot Mar 28, 2025 at 1:36pm

BKF ENGINEERS
2100 FRANKLIN STREET
SUITE 4C
OAKLAND, CA 94612
(510) 899-7300
www.bkf.com

PRELIMINARY
NOT FOR CONSTRUCTION
DATE: 03/28/2025
FIRST M. LASTNAME
C #####

REGISTERED PROFESSIONAL ENGINEER FIRST M. LASTNAME No. C-##### CIVIL STATE OF CALIFORNIA

2029 UNIVERSITY APARTMENTS
APN 57-2025-8-1
2029 UNIVERSITY AVENUE, BERKELEY, CA

PRELIMINARY STORMWATER CONTROL PLAN

No.	Revisions

Date: 03/28/2025
Scale: AS SHOWN
Design: S. LA
Drawn: S. LA
Approved: J. YOUNG
Job No: 20231784

Drawing Number:
C2.0

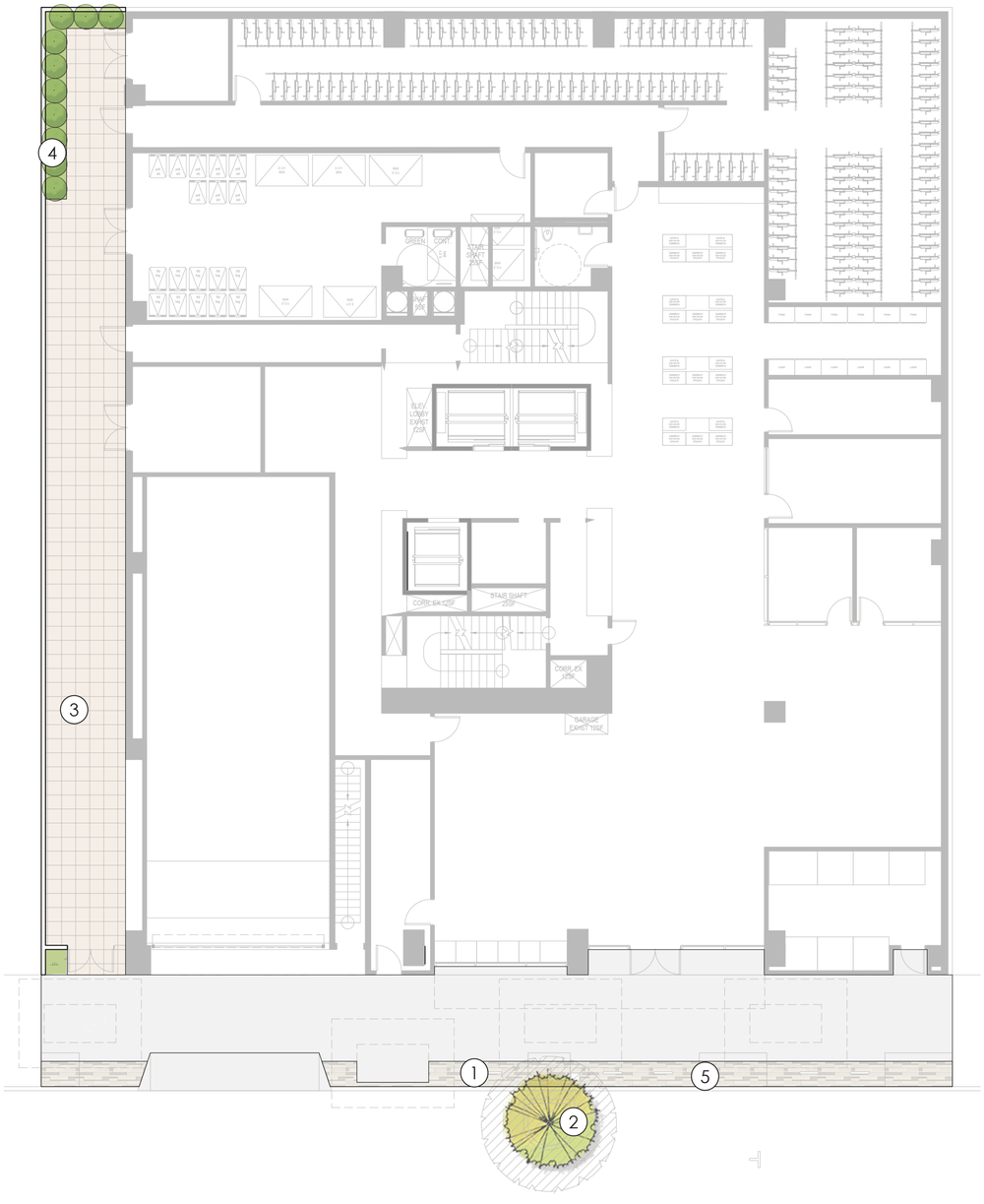

LEGEND

1. BIKE RACK 5 TOTAL (10 BIKE PARKING SPACES)
2. EXISTING TRIDENT MAPLE STREET TREE TO REMAIN
3. CONCRETE PAVING AT SIDE YARD
4. NATIVE SHRUB PLANTING
5. 3-FOOT WIDE CITY STANDARD PAVER BAND

TRACHTENBERG
ARCHITECTS

2421 Fourth Street
Berkeley, California 94710
510.649.1414
www.TrachtenbergArch.com

JETT
LANDSCAPE ARCHITECTURE + DESIGN
CA LA # 5265 · 2 Theatre Square #218 · Orinda CA · 94563
925.254.5422 · www.jett.land

2029 UNIVERSITY RESIDENTIAL

2029 University Ave.
Berkeley, CA

12.19.24 ZONING APPLICATION SUBMISSION
04.01.2025 ZONING RESUBMISSION
04.03.2025 ZONING RESUBMISSION

ALL DRAWINGS AND WRITTEN MATERIAL APPEARING HEREIN CONSTITUTE ORIGINAL AND UNPUBLISHED WORK OF THE ARCHITECT AND MAY NOT BE DUPLICATED, USED OR DISCLOSED WITHOUT WRITTEN CONSENT OF TRACHTENBERG ARCHITECTS.

JOB: 2327

SHEET:

LANDSCAPE PLAN - GROUND FLOOR

N

0 4' 8' 16' 24'
SCALE: 1/8" = 1'-0"

L1.01

LEGEND

1. CMU STORMWATER PLANTERS, TYP - 634 SF TOTAL
2. MAINTENANCE WALKWAY

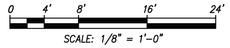

TRACHTENBERG
ARCHITECTS

2421 Fourth Street
Berkeley, California 94710
510.649.1414
www.TrachtenbergArch.com

JETT
LANDSCAPE ARCHITECTURE + DESIGN
CA LA #3535 · 2 Theatre Square #218 · Orinda CA · 94563
925.254.5422 · www.jett.land

2029 UNIVERSITY RESIDENTIAL

2029 University Ave.
Berkeley, CA

12.19.24 ZONING APPLICATION SUBMISSION
04.01.2025 ZONING RESUBMISSION
04.03.2025 ZONING RESUBMISSION

ALL DRAWINGS AND WRITTEN MATERIAL APPEARING HEREIN CONSTITUTE ORIGINAL AND UNPUBLISHED WORK OF THE ARCHITECT AND MAY NOT BE DUPLICATED, USED OR DISCLOSED WITHOUT WRITTEN CONSENT OF TRACHTENBERG ARCHITECTS.

JOB: 2327

SHEET:

LANDSCAPE PLAN - PODIUM LEVEL

L1.02

LEGEND

1. FAMILY STYLE DINING TABLE
2. GREEN ROOF PLANTING
3. TABLE WITH CHAIRS
4. LOUNGE FURNISHING

TRACHTENBERG ARCHITECTS

2421 Fourth Street
Berkeley, California 94710
510.649.1414
www.TrachtenbergArch.com

JETT LANDSCAPE ARCHITECTURE + DESIGN
CA LA #3265 · 2 Theatre Square #218 · Orinda CA · 94563
925.254.5422 · www.jett.land

2029 UNIVERSITY RESIDENTIAL

2029 University Ave.
Berkeley, CA

12.19.24 ZONING APPLICATION SUBMISSION
04.01.2025 ZONING RESUBMISSION
04.03.2025 ZONING RESUBMISSION

ALL DRAWINGS AND WRITTEN MATERIAL APPEARING HEREIN CONSTITUTE ORIGINAL AND UNPUBLISHED WORK OF THE ARCHITECT AND MAY NOT BE DUPLICATED, USED OR DISCLOSED WITHOUT WRITTEN CONSENT OF TRACHTENBERG ARCHITECTS.

JOB: 2327

SHEET:

LANDSCAPE PLAN - ROOF DECK

N

0 4' 12' 24' 48'
SCALE: 3/16" = 1'-0"

L1.03







TRACHTENBERG
ARCHITECTS

2421 Fourth Street
Berkeley, California 94710
510.649.1414
www.TrachtenbergArch.com

JETT
LANDSCAPE ARCHITECTURE + DESIGN
CRLA #3335 · 2 Theatre Square #218 · Orinda CA · 94563
925.254.5422 · www.jett.land

2029 UNIVERSITY RESIDENTIAL

2029 University Ave.
Berkeley, CA

12.19.24 ZONING APPLICATION SUBMISSION
04.01.2025 ZONING RESUBMISSION
04.03.2025 ZONING RESUBMISSION

ALL DRAWINGS AND WRITTEN MATERIAL APPEARING HEREIN CONSITITUTE ORIGINAL AND UNPUBLISHED WORK OF THE ARCHITECT AND MAY NOT BE DUPLICATED, USED OR DISCLOSED WITHOUT WRITTEN CONSENT OF TRACHTENBERG ARCHITECTS.

JOB: 2327

SHEET:

PRECEDENT IMAGES

L2.01



NATIVE SCREENING SHRUBS

SHRUBS

GROUNDCOVER

DENOTES POLLINATOR PLANT SPECIES

GENERAL PLANTING AND IRRIGATION NOTES

1. LANDSCAPE AND IRRIGATION PLANS SHALL COMPLY WITH THE CRITERIA OF THE CALIFORNIA MODEL WATER EFFICIENCY ORDINANCE AND APPLY THOSE CRITERIA FOR THE EFFICIENT USE OF WATER IN THE LANDSCAPE DESIGN PLAN.

2. LANDSCAPE AND IRRIGATION PLANS SHALL COMPLY WITH ALL APPLICABLE CITY CODES AND ORDINANCES.

3. ALL PLANTING AREAS SHALL BE TOP-DRESSED WITH A 3" LAYER OF ORGANIC, UN- DYED MULCH RECYCLED FROM LOCAL ORGANIC MATERIALS SUCH AS TREE TRIMMINGS, PLANT, OR CLEAN WOOD WASTE. COMPOST APPLICATION TO ACHIEVE A MINIMUM OF 6% ORGANIC MATTER IN SOIL COMPOSITION BASED ON MWELO SPECIFIED SOIL ANALYSIS RESULS FOR THE SITE SOIL PER [CGBSC 4.304].

4. 50% OF ALL SHRUBS AND GROUNDCOVER SHALL BE A MINIMUM OF 5-GALLON SIZE OR LARGER.

5. IRRIGATION SYSTEM IS TO BE A FULLY AUTOMATIC WEATHER-BASED SYSTEM USING LOW FLOW DRIP AND BUBBLER SYSTEM.

6. STREET TREES SHALL BE TIED INTO IRRIGATION SYSTEM.

7. 58% OF ALL PLANTS PROPOSED ARE NATIVE AND WILD-LIFE SUPPORTING.

8. PLANT SELECTION AND DESIGN TO COMPLY WITH BAY-AREA FRIENDLY BASICS LANDSCAPE CHECKLIST.

IRRIGATION SYSTEM DESIGN INTENT

1. THIS PLAN SHALL COMPLY WITH THE REQUIREMENTS OF THE STATE OF CALIFORNIA'S MODEL WATER EFFICIENT LANDSCAPE ORDINANCE (MWELO), CITY OF BERKELEY, AND EAST BAY MUNICIPAL UTILITY DISTRICT (EBMUD) WATER DISTRICT.

2. THE IRRIGATION SYSTEM SHALL BE DESIGNED TO PROVIDE THE MINIMUM AMOUNT OF WATER NECESSARY TO SUSTAIN GOOD PLANT HEALTH.

3. THE IRRIGATION SYSTEM IS TO BE A FULLY AUTOMATIC, WEATHER-BASED SYSTEM USING RAIN SENSOR, LOW FLOW DRIP, BUBBLER DISTRIBUTION, AND ROTOR WITH MATCHED PRECIPITATION RATE NOZZLES DESIGNED FOR HEAD-TO-HEAD COVERAGE.

4. ALL SELECTED COMPONENTS SHALL BE PERMANENT, COMMERCIAL GRADE, SELECTED FOR DURABILITY, VANDAL RESISTANCE AND MINIMUM MAINTENANCE REQUIREMENT, INSTALLED BELOW-GRADE, AND DESIGNED FOR 100% COVERAGE.

5. THE SYSTEM SHALL INCLUDE A MASTER CONTROL VALVE, RAIN SENSOR AND FLOW SENSING CAPABILITY CONNECTED TO THE IRRIGATION CONTROLLER WHICH WILL SHUT DOWN ALL OR PART OF THE SYSTEM IF LEAKS ARE DETECTED.

6. THE IRRIGATION SYSTEM SHALL BE DESIGNED TO DELIVER WATER TO HYDROZONES BASED ON MOISTURE REQUIREMENTS OF THE PLANT GROUPING.

7. COLOR CODED HYDROZONE LANDSACPING HYDROZONE MAP WITH GROUPING AND COLLOCATING PLANTING MATERIAS BY WUCOLS WATER USE CATEGORY VL, L, M, OR H, PER [CGBSC 4.304}, TO BE PROVIDED IN PERMIT DRAWINGS.

8. RAIN SENSOR AND CONTROLLER LOCATION TO BE PROVIDED IN PERMIT DRAWINGS.

LANDSCAPE AREA CALCULATION:

	LANDSCAPE AREA
GROUND LEVEL:	- 77 SF
PODIUM LEVEL:	- 634 SF
ROOF DECK LEVEL:	- 237 SF
TOTAL:	- 948 SF

STORMWATER TREATMENT AREA:

REQUIRED STORMWATER TREATMENT AREA= 455
4% OF THE BUILDING FOOTPRINT (- PROPOSED STORMWATER TREATMENT AREA= - 634 SF

BIKE PARKING CALCULATIONS:

TOTAL SHORT TERM BIKE PARKING STALLS PROVIDED: 10 STALLS (5 BIKE RACKS)

TRACHTENBERG
ARCHITECTS

2421 Fourth Street
Berkeley, California 94710
510.649.1414
www.TrachtenbergArch.com

JETT
LANDSCAPE ARCHITECTURE + DESIGN
CRLA #3335 · 2 Theatre Square #218 · Orinda CA · 94563
925.254.5422 · www.jett.land

2029 UNIVERSITY RESIDENTIAL

2029 University Ave.
Berkeley, CA

12.19.24 ZONING APPLICATION SUBMISSION
04.01.2025 ZONING RESUBMISSION
04.03.2025 ZONING RESUBMISSION

ALL DRAWINGS AND WRITTEN MATERIAL APPEARING HEREIN CONSTITUTE ORIGINAL AND UNPUBLISHED WORK OF THE ARCHITECT AND MAY NOT BE DUPLICATED, USED OR DISCLOSED WITHOUT WRITTEN CONSENT OF TRACHTENBERG ARCHITECTS.

JOB: 2327

SHEET:

PLANT IMAGES, NOTES & CALCULATIONS

L3.01



PLANT LIST

SYMBOL	BOTANICAL NAME	COMMON NAME	SIZE	SPACING	QTY	WTR USE	NATIVE Y/N?
SHRUBS – LARGE – NATIVE							
	HETEROMELES ARBUTIFOLIA	TOYON	15 GAL	PER PLAN	10	L	Y
SHRUBS – SMALL/MEDIUM							
	ACHILLEA 'PAPRIKA'	YARROW	1 GAL	1'–0" OC		L	N
	ACHILLEA 'SONOMA COAST'	YARROW	1 GAL	1'–0" OC		L	N
	AGASTACHE BARBERI	HUMMINGBIRD MINT	1 GAL	2'–0" OC		L	Y
	ERIGONIUM RUBRA	RED BUCKWHEAT	1 GAL	3'–0" OC		L	Y
	EPILOBIUM 'EVERETTS CHOICE'	EVERETTS CA FUCHSIA	5 GAL	3'–0" OC		L	Y
	IRIS PSEUDACORUS	YELLOW IRIS	5 GAL	2'–0" OC		L	N
	LOMANDRA 'BREEZE'	DWARF MAT RUSH	5 GAL	2'–0" OC		L	N
	MIMULUS ARANTIACUS	STICKY MONKEYFLOWER	5 GAL	3'–0" OC		L	Y
	MONARDELLA VILLOSA	COYOTE MINT	5 GAL	2'–0" OC		L	Y
	SALVIA 'BLUE NOTE'	AUTUMN SAGE	5 GAL	2'–0" OC		L	Y
	SALVIA 'MAY NIGHT'	MEADOW SAGE	5 GAL	2'–0" OC		L	Y
	SALVIA ULIGINOSA	BLUE SPIKE SAGE	5 GAL	2'–0" OC		L	Y
	SISYRINCHIUM BELLUM	WESTERN BLUE EYED GRASS	5 GAL	1'–0" OC		L	Y
GROUNDCOVERS							
	ARCTOSTAPHYLOS 'EMERALD CARPET'	CARPET MANZANITA	5 GAL	4'–0" OC		L	Y
STORMWATER							
	CAREX DIVULSA	BERKELEY SEDGE	1 GAL	2'–0" OC		L	N
	CHONDROPETALUM TECTORUM	LARGE CAPE RUSH	5 GAL	3'–0" OC		L	N
	JUNCUS PATENS	CALIFORNIA GRAY RUSH	1 GAL	2'–0" OC		L	Y

N

0 4' 8' 16' 24'

SCALE: 1/8" = 1'–0"

TRACHTENBERG ARCHITECTS

2421 Fourth Street
Berkeley, California 94710
510.649.1414
www.TrachtenbergArch.com

JETT
LANDSCAPE ARCHITECTURE + DESIGN
CRLA #3335 · 2 Theatre Square #218 · Orinda CA · 94563
925.254.5422 · www.jett.land

2029 UNIVERSITY RESIDENTIAL

2029 University Ave.
Berkeley, CA

12.19.24 ZONING APPLICATION SUBMISSION
04.01.2025 ZONING RESUBMISSION
04.03.2025 ZONING RESUBMISSION

ALL DRAWINGS AND WRITTEN MATERIAL APPEARING HEREIN CONSTITUTE ORIGINAL AND UNPUBLISHED WORK OF THE ARCHITECT AND MAY NOT BE DUPLICATED, USED OR DISCLOSED WITHOUT WRITTEN CONSENT OF TRACHTENBERG ARCHITECTS.

JOB: 2327

SHEET:

PLANTING PLAN - GROUND FLOOR

L4.01



PLANT LIST

SYMBOL	BOTANICAL NAME	COMMON NAME	SIZE	SPACING	QTY	WTR USE	NATIVE Y/N?
SHRUBS – LARGE – NATIVE							
	HETEROMELES ARBUTIFOLIA	TOYON	15 GAL	PER PLAN	10	L	Y
SHRUBS – SMALL/MEDIUM							
	ACHILLEA 'PAPRIKA'	YARROW	1 GAL	1'–0" OC		L	N
	ACHILLEA 'SONOMA COAST'	YARROW	1 GAL	1'–0" OC		L	N
	AGASTACHE BARBERI	HUMMINGBIRD MINT	1 GAL	2'–0" OC		L	Y
	ERIGONIUM RUBRA	RED BUCKWHEAT	1 GAL	3'–0" OC		L	Y
	EPILOBIUM 'EVERETTS CHOICE'	EVERETTS CA FUCHSIA	5 GAL	3'–0" OC		L	Y
	IRIS PSEUDACORUS	YELLOW IRIS	5 GAL	2'–0" OC		L	N
	LOMANDRA 'BREEZE'	DWARF MAT RUSH	5 GAL	2'–0" OC		L	N
	MIMULUS ARANTIACUS	STICKY MONKEYFLOWER	5 GAL	3'–0" OC		L	Y
	MONARDELLA VILLOSA	COYOTE MINT	5 GAL	2'–0" OC		L	Y
	SALVIA 'BLUE NOTE'	AUTUMN SAGE	5 GAL	2'–0" OC		L	Y
	SALVIA 'MAY NIGHT'	MEADOW SAGE	5 GAL	2'–0" OC		L	Y
	SALVIA ULIGINOSA	BLUE SPIKE SAGE	5 GAL	2'–0" OC		L	Y
	SISYRINCHIUM BELLUM	WESTERN BLUE EYED GRASS	5 GAL	1'–0" OC		L	Y
GROUNDCOVERS							
	ARCTOSTAPHYLOS 'EMERALD CARPET'	CARPET MANZANITA	5 GAL	4'–0" OC		L	Y
STORMWATER							
	CAREX DIVULSA	BERKELEY SEDGE	1 GAL	2'–0" OC		L	N
	CHONDROPETALUM TECTORUM	LARGE CAPE RUSH	5 GAL	3'–0" OC		L	N
	JUNCUS PATENS	CALIFORNIA GRAY RUSH	1 GAL	2'–0" OC		L	Y

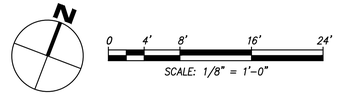

TRACHTENBERG ARCHITECTS

2421 Fourth Street
Berkeley, California 94710
510.649.1414
www.TrachtenbergArch.com

JETT LANDSCAPE ARCHITECTURE + DESIGN
CRLA #3335 · 2 Theatre Square #218 · Orinda CA · 94563
925.254.5422 · www.jett.land

2029 UNIVERSITY RESIDENTIAL

2029 University Ave.
Berkeley, CA

12.19.24 ZONING APPLICATION SUBMISSION
04.01.2025 ZONING RESUBMISSION
04.03.2025 ZONING RESUBMISSION

ALL DRAWINGS AND WRITTEN MATERIAL APPEARING HEREIN CONSTITUTE ORIGINAL AND UNPUBLISHED WORK OF THE ARCHITECT AND MAY NOT BE DUPLICATED, USED OR DISCLOSED WITHOUT WRITTEN CONSENT OF TRACHTENBERG ARCHITECTS.

JOB: 2327

SHEET:

PLANTING PLAN - PODIUM LEVEL

L4.02

PLANT LIST

SYMBOL	BOTANICAL NAME	COMMON NAME	SIZE	SPACING	QTY	WTR USE	NATIVE Y/N?
SHRUBS – LARGE – NATIVE							
	HETEROMELES ARBUTIFOLIA	TOYON	15 GAL	PER PLAN	10	L	Y
SHRUBS – SMALL/MEDIUM							
	ACHILLEA 'PAPRIKA'	YARROW	1 GAL	1'–0" OC		L	N
	ACHILLEA 'SONOMA COAST'	YARROW	1 GAL	1'–0" OC		L	N
	AGASTACHE BARBERI	HUMMINGBIRD MINT	1 GAL	2'–0" OC		L	Y
	ERIGONIUM RUBRA	RED BUCKWHEAT	1 GAL	3'–0" OC		L	Y
	EPILOBIUM 'EVERETTS CHOICE'	EVERETTS CA FUCHSIA	5 GAL	3'–0" OC		L	Y
	IRIS PSEUDACORUS	YELLOW IRIS	5 GAL	2'–0" OC		L	N
	LOMANDRA 'BREEZE'	DWARF MAT RUSH	5 GAL	2'–0" OC		L	N
	MIMULUS ARANTIACUS	STICKY MONKEYFLOWER	5 GAL	3'–0" OC		L	Y
	MONARDELLA VILLOSA	COYOTE MINT	5 GAL	2'–0" OC		L	Y
	SALVIA 'BLUE NOTE'	AUTUMN SAGE	5 GAL	2'–0" OC		L	Y
	SALVIA 'MAY NIGHT'	MEADOW SAGE	5 GAL	2'–0" OC		L	Y
	SALVIA ULIGINOSA	BLUE SPIKE SAGE	5 GAL	2'–0" OC		L	Y
	SISYRINCHIUM BELLUM	WESTERN BLUE EYED GRASS	5 GAL	1'–0" OC		L	Y
GROUNDCOVERS							
	ARCTOSTAPHYLOS 'EMERALD CARPET'	CARPET MANZANITA	5 GAL	4'–0" OC		L	Y
STORMWATER							
	CAREX DIVULSA	BERKELEY SEDGE	1 GAL	2'–0" OC		L	N
	CHONDROPETALUM TECTORUM	LARGE CAPE RUSH	5 GAL	3'–0" OC		L	N
	JUNCUS PATENS	CALIFORNIA GRAY RUSH	1 GAL	2'–0" OC		L	Y

N

0 1' 2' 4' 8'

SCALE: 3/8" = 1'–0"

TRACHTENBERG ARCHITECTS

2421 Fourth Street
Berkeley, California 94710
510.649.1414
www.TrachtenbergArch.com

JETT LANDSCAPE ARCHITECTURE + DESIGN
CRLA #3335 · 2 Theatre Square #218 · Orinda CA · 94563
925.254.5422 · www.jett.land

2029 UNIVERSITY RESIDENTIAL

2029 University Ave.
Berkeley, CA

12.19.24 ZONING APPLICATION SUBMISSION
04.01.2025 ZONING RESUBMISSION
04.03.2025 ZONING RESUBMISSION

ALL DRAWINGS AND WRITTEN MATERIAL APPEARING HEREIN CONSTITUTE ORIGINAL AND UNPUBLISHED WORK OF THE ARCHITECT AND MAY NOT BE DUPLICATED, USED OR DISCLOSED WITHOUT WRITTEN CONSENT OF TRACHTENBERG ARCHITECTS.

JOB: 2327

SHEET:

PLANTING PLAN - ROOF DECK

L4.03



HYDROZONE LEGEND

SYMBOL	ZONE	HYDROZONE	PLANT TYPE	IRRIGATION TYPE	AREA (SF)	TOTAL (SF)	% LANDSCAPE
	1	LOW WATER USE	SHRUB & GROUNDCOVER	DRIP	895	895.0	94%
	2	LOW WATER USE	TREES	BUBBLER	0		
	3	MODERATE WATER USE	SHRUB & GROUNDCOVER	DRIP	54	54	6%
	4	MODERATE WATER USE	TREES	BUBBLER	0		
					TOTAL	949.0	100%

HYDROZONE INFORMATION TABLE

REFERENCE ANNUAL ET_O FOR:	BERKELEY (MWELO REF. ET TABLE)					41.8	
ET ADJUSTMENT FACTOR	0.55	ET ADJ FACTOR PER MWELO: 0.80= EXISTING NON-REHABILITATED LANDSCAPE, 0.65= SCHOOL 0.55= RESIDENTIAL, 0.45= NON-RESIDENTIAL		SLA ADDITIONAL WATER ALLOWANCE (1.0-ETAF)		0.45	
HYDROZONE	WUCOLS IV PLANT FACTOR (PF)	IRR METHOD DRIP & BUBB.: 0.81 SPRAY & ROTOR: 0.75	IRRIGATION EFFICIENCY (IE)	$ETAF_Z$ (PF/IE)	LANDSCAPE AREA (SQ FT)	$ETAF_Z$ x AREA	ESTIMATED TOTAL WATER USE (ETWU)
1	0.3	D	0.81	0.37	77	28.52	739.09
2	0.3	B	0.81	0.37	634	234.81	6085.46
3	0.3	D	0.81	0.37	183	67.78	1756.53
4	0.6	B	0.81	0.74	54	40.00	1036.64
–	0	D	.81	0.00	0	0.00	0.00
–	0	D	.81	0.00	0	0.00	0.00
				TOTAL	948.00	371.11	9,617.72
SPECIAL LANDSCAPE AREAS							
5				1	0	0.00	0.00
--				0	0	0.00	0.00
				TOTAL	0	0.00	0.00
	TOTAL LANDSCAPE AREA (LA + SLA)				948.00		

TOTAL ETWU	TOTAL ETWU ALL AREAS (SLA AND REGULAR LA)	TOTAL ETWU	9,617.72
MAWA	(ANNUAL ETO)(0.62 CONVERSION FACTOR) [(ET ADJUSTMENT FACTOR)(TOTAL LANDSCAPE AREA) + (1-ETAF)*SLA))]	MAWA	13,512.60
AVERAGE ETAF	SUM($ETAF_Z$ X AREA) / TOTAL AREA (AVERAGE ETAF AS DESIGNED, EXCLUSIVE OF SLA_S)		0.39
SITEWIDE ETAF	TOTAL ETAF X AREA / TOTAL LANDSCAPE AREA (INCLUDES SLA_S)		0.39

IRRIGATION DESIGN INTENT

1. THIS PLAN SHALL COMPLY WITH THE REQUIREMENTS OF THE STATE OF CALIFORNIA'S MODEL WATER EFFICIENT LANDSCAPE ORDINANCE (MWELO), CITY OF BERKELEY, AND EAST BAY MUNICIPAL DISTRICT (EBMUD) WATER DISTRICT.
2. THE IRRIGATION SYSTEM SHALL BE DESIGNED TO PROVIDE THE MINIMUM AMOUNT OF WATER NECESSARY TO SUSTAIN GOOD PLANT HEALTH.
3. THE IRRIGATION SYSTEM IS TO BE A FULLY AUTOMATIC, WEATHER-BASED SYSTEM USING RAIN SENSOR, LOW FLOW DRIP, BUBBLER DISTRIBUTION, AND ROTOR WITH MATCHED PRECIPITATION RATE NOZZLES DESIGNED FOR HEAD-TO-HEAD COVERAGE.
4. ALL SELECTED COMPONENTS SHALL BE PERMANENT, COMMERCIAL GRADE, SELECTED FOR DURABILITY, VANDAL RESISTANCE AND MINIMUM MAINTENANCE REQUIREMENT, INSTALLED BELOW-GRADE, AND DESIGNED FOR 100% COVERAGE.
5. THE SYSTEM SHALL INCLUDE A MASTER CONTROL VALVE AND FLOW SENSING CAPABILITY WHICH WILL SHUT DOWN ALL OR PART OF THE SYSTEM IF LEAKS ARE DETECTED.
6. THE IRRIGATION SYSTEM SHALL BE DESIGNED TO DELIVER WATER TO HYDROZONES BASED ON MOISTURE REQUIREMENTS OF THE PLANT GROUPING.

N

0 4' 8' 16' 24'

SCALE: 1/8" = 1'-0"

TRACHTENBERG ARCHITECTS

2421 Fourth Street
Berkeley, California 94710
510.649.1414
www.TrachtenbergArch.com

JETT LANDSCAPE ARCHITECTURE + DESIGN
CRLA #3335 · 2 Theatre Square #218 · Orinda CA · 94563
925.254.5422 · www.jett.land

2029 UNIVERSITY RESIDENTIAL

2029 University Ave.
Berkeley, CA

12.19.24 ZONING APPLICATION SUBMISSION
04.01.2025 ZONING RESUBMISSION
04.03.2025 ZONING RESUBMISSION

ALL DRAWINGS AND WRITTEN MATERIAL APPEARING HEREIN CONSTITUTE ORIGINAL AND UNPUBLISHED WORK OF THE ARCHITECT AND MAY NOT BE DUPLICATED, USED OR DISCLOSED WITHOUT WRITTEN CONSENT OF TRACHTENBERG ARCHITECTS.

JOB: 2327

SHEET:

IRRIGATION PLAN - GROUND FLOOR

L5.01

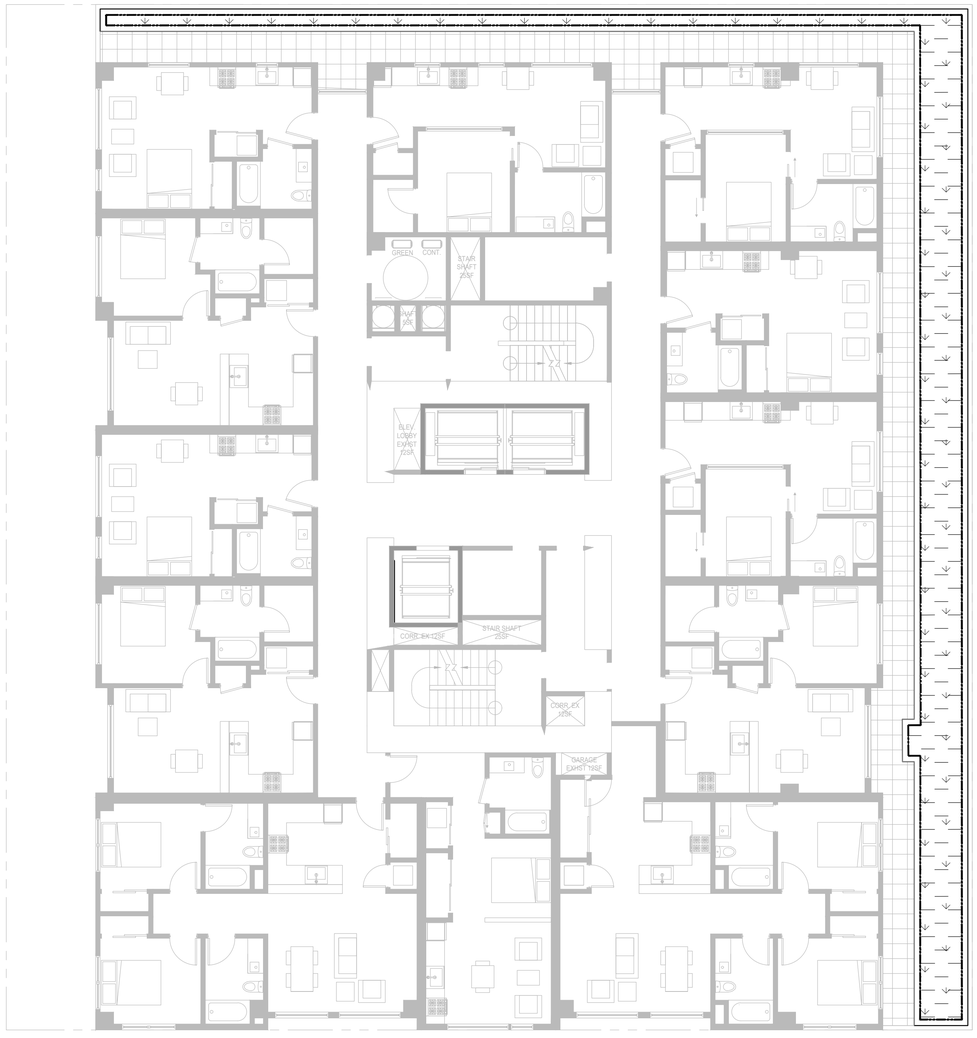

SEE SHEET L5.01 FOR IRRIGATION NOTES AND CALCULATION

TRACHTENBERG
ARCHITECTS

2421 Fourth Street
Berkeley, California 94710
510.649.1414
www.TrachtenbergArch.com

JETT
LANDSCAPE ARCHITECTURE + DESIGN
CRLA #3335 · 2 Theatre Square #218 · Orinda CA · 94563
925.254.5422 · www.jett.land

2029 UNIVERSITY RESIDENTIAL

2029 University Ave.
Berkeley, CA

12.19.24 ZONING APPLICATION SUBMISSION

04.01.2025 ZONING RESUBMISSION

04.03.2025 ZONING RESUBMISSION

ALL DRAWINGS AND WRITTEN MATERIAL APPEARING HEREIN CONSTITUTE ORIGINAL AND UNPUBLISHED WORK OF THE ARCHITECT AND MAY NOT BE DUPLICATED, USED OR DISCLOSED WITHOUT WRITTEN CONSENT OF TRACHTENBERG ARCHITECTS.

JOB: 2327

SHEET:

IRRIGATION PLAN - PODIUM LEVEL

N

0 4' 8' 16' 24'
SCALE: 1/8" = 1'-0"

L5.02

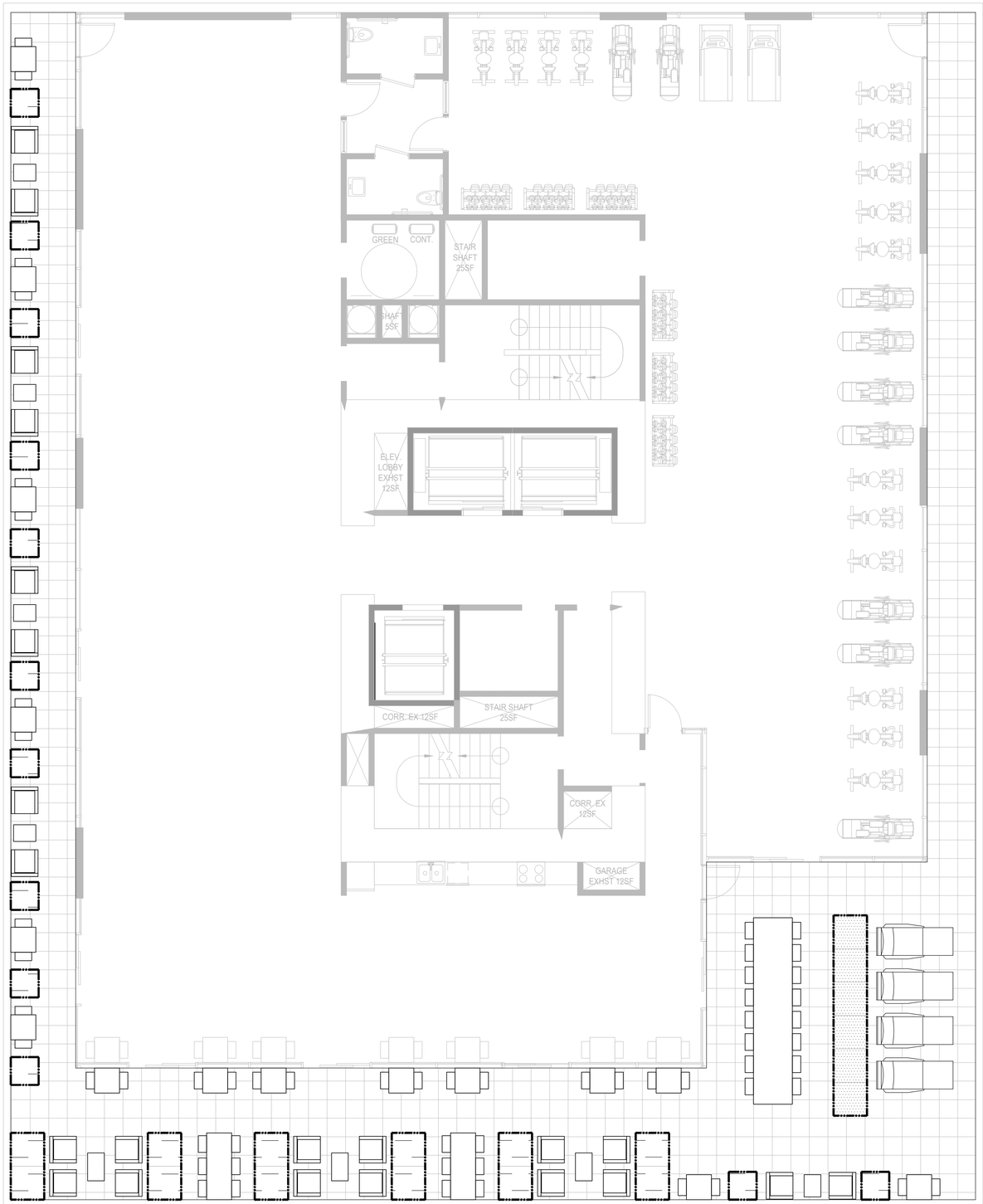

SEE SHEET L5.01 FOR IRRIGATION NOTES AND CALCULATION

TRACHTENBERG
ARCHITECTS

2421 Fourth Street
Berkeley, California 94710
510.649.1414
www.TrachtenbergArch.com

JETT
LANDSCAPE ARCHITECTURE + DESIGN
CRLA #3335 · 2 Theatre Square #218 · Orinda CA · 94563
925.254.5422 · www.jett.land

2029 UNIVERSITY RESIDENTIAL

2029 University Ave.
Berkeley, CA

12.19.24 ZONING APPLICATION SUBMISSION
04.01.2025 ZONING RESUBMISSION
04.03.2025 ZONING RESUBMISSION

ALL DRAWINGS AND WRITTEN MATERIAL APPEARING HEREIN CONSTITUTE ORIGINAL AND UNPUBLISHED WORK OF THE ARCHITECT AND MAY NOT BE DUPLICATED, USED OR DISCLOSED WITHOUT WRITTEN CONSENT OF TRACHTENBERG ARCHITECTS.

JOB: 2327

SHEET:

IRRIGATION PLAN - ROOF DECK

N

0 4' 12' 24' 48'
SCALE: 3/16" = 1'-0"

L5.03

Planning and Development Department

Land Use Planning Division

May 2, 2025

Sent via email to:
mia@rhoadesplanninggroup.com

Rhoades Planning Group

2140 Shattuck Avenue

Berkeley, CA 94704

RE: Use Permit Application (ZP#2024-0181/Multifamily Proposal) Review for 2029 University Avenue

(APN: 057 205300801). Other addresses on parcel include: 2035 UNIVERSITY AV - [Primary] 2033 UNIVERSITY AV - [Primary] 2031 UNIVERSITY AV - [Primary] 2037 UNIVERSITY AV - [Primary] 2039 UNIVERSITY AV - [Primary] 2029 UNIVERSITY AV - [Primary]

On April 03, 2024, staff received application material submitted for the zoning permit application referenced above. The project is to demolish an existing two-story commercial building and ten parking garages on a 12,385 square-feet lot and to construct a 23-story approximately 190,830 ~~190,878~~ square-feet residential building (multifamily) containing 240 dwelling units including 18 VLI units (15%),18 MI units (15%) for a 100% density bonus (AB1287). The proposed project provides 29 off-street parking spaces, ~~176~~ 167 Long-term and 8 Short-Term bike parking spaces **An SB330 Preliminary Application (PLN2023-0093) for this project is deemed complete on January 9, 2025**.

This application is deemed **Incomplete** per the Zoning Project Submittal Requirements Checklist as of **May 2, 2025**. Since this Use Permit application has not been deemed Complete per the Zoning Project Submittal Requirements Checklist within the 90 days from the date that the first Incomplete letter was issued on January 17, 2025 (In this case by April 17, 2025), **the Pre-Application vesting date of January 9, 2025 would change to the date that the Use Permit Application will be deemed Complete**. Once the application is deemed complete, additional revisions may be required to allowed for the analytical review before the project can be scheduled for the ZAB Public Hearing.

Pursuant to Government Code Section 65944, once a public agency accepts an application complete, a public agency can request and obtain information that may be needed in order to comply with the provisions of CEQA (Division 13 commencing with Section 21000). The public agency may also request additional information to clarify, amplify, correct, or otherwise supplement the information required for the application. This may result in additional fees for zoning permits, CEQA review costs, and other processes/reviews, as needed based on the City's adopted fee schedule.

I. Permits required:

1) Use Permit per BMC Section 23.204.020(A) to construct a new multifamily development (Fee required)
2) Use Permit under BMC Section 23.204.030(A) to create new floor area of 10,000 square feet or more (Fee required)
3) Use Permit per BMC Section 23.204.130(E)(1) to increase the maximum building height limit to 75' (plus 5' parapet, by right) (Fee required)
4) Use Permit per BMC Section 23.204.130(E)(2)(a) to allow for an Increased Height Allowance for up to 2 buildings in the Outer Core District that can be a maximum of 120 feet exceeding the C-DMU height limits (75 ft.) (Fee required)
5) Use Permit per BMC Section 23.204.130(E)(3)(b) to modify front, side, and rear setback requirements (Fee required)
6) Use Permit, per BMC Section 23.204.130(E)(6)(b) to pay a fee in lieu of providing open space (Fee required at Building Permit Phase)
7) Administrative Use Permit per BMC Section 23.304.050(A) to exceed building height limits with rooftop architectural elements which exceed the maximum height limit for the district (Fee required)
8) Use Permit per BMC Section 23.326.070(A) to demolish a non-residential building
9) City Arborist Review Fees (Fee required)
10) City Traffic Engineer Review Fees (TBD)
11) Use Permit additional review time (Fee required)

II. Waivers:

1) Waiver of BMC Section 23.204.130(E)(4) for providing 2,055 ~~1,048~~ square feet of Usable Open Space, where 19,200 square feet is required.
2) Waiver of BMC Section 23.304.90 for Usable Open Space landscaped area to be 27 ~~321~~ square feet where 7,680 square feet (40%) is required.
3) Waiver of BMC Section 23.204130(E)(1)(a) to exceed building height limits—to be 256 ft. (TBD) while 75 ft. + 5 ft. parapet is the allowable height
4) Waiver of BMC Section 23.204130(E)(2)(a) for constructing the third building in the Combined Core and Outer Core for a height of over 120 ft. while only a maximum of 2 buildings are allowed and only for a maximum height of 120 ft.
5) Waiver of BMC Section 23.204.130(E)(3)(d) for the building's width over 120 feet of height, to be ~~139 ft.~~ 139'-6" at the widest point (on the diagonal in plan review) where maximum width allowed is 120 feet.

III. Concessions: ~~None~~ (This project is entitled to a maximum of 3 concessions)

1) Concession from the BMC 13.107.040 for Apprenticeship Requirements
2) Concession from the BMC 13.107.050 for Health Care Requirements
3) Concession from the BMC 23.304.150 for Bird Safe Building

IV. CEQA Review:

Under the California Environmental Quality Act (CEQA), staff recommends a determination to the Zoning Adjustments Board (ZAB). The final determination is made by ZAB. Staff may require an environmental impact report (EIR), a negative declaration, or a mitigated negative declaration, depending on the type of project. Additional environmental reports will be required.

A CEQA path recommendation by staff will be made within 30 days of a project being deemed complete. Please note that in the case of a Categorical Exemption, reports relating to relating to traffic, noise, air quality, or water quality will be required.

V. Zoning Project Submittal Requirements (Quantitative/Checklist):

Section 1:

C. Payment of Application Fees:

- Please provide payment for the attached invoice.

Section 2:

B. Landscape and Usable Open Space Plan/Existing and Proposed Street Trees

- Please see the attached Arborist comments regarding street trees
  Provide tree protection guidelines, in order to preserve the tree in the bulb-out.

Section 4:

D. Phase I & II Site Assessment:

- Please provide a Phase I per your comment in the response letter of 04/03/2025 in regards to revisions to Phase I.
- Since the subject property is proposed to be redeveloped for residential use, due to significant soil contamination in the adjoining property, and because commercial/industrial ESLs were followed for remediation metrics, a Phase II is requested by the City's Toxics Management Division.

Section 7:

A. Design Review

- Design Review comments for the resubmittal of 4/03/25 are provided by Anne Burns on 04/30/2025.

VI. Zoning Project Analysis (Qualitative):

1) Inclusionary Housing requirements (BMC 23.328):

Option to provide BMR units (VLI and LI:

20% X 80 =16 (half of which has to be VLI/12 are VLIs 4 LIs are required in this option)

Option to provide a combination of BMR units and In-lieu fee:

1. 80 (Number of Base units) X 20%= 16 (number of required VLI and LI units)
2. 12 VLI units are provided on site as Qualifying Units for State Density Bonus
3. 16 (AF units required) - 12 (VLIs provided for DB) = 4 LI units are required

To pay an In-lieu Fee for the 4 remaining units:

4/16= 25%

(25% of RUFA = X sq. ft. X $56= in-lieu fee is required

Option to provide In-lieu fee:

$56.25 X RUFA= in-lieu fee is required

2) Demolition ordinance (BMC23.323): Per BMC 23.323.020 any units registered with the Rent Board must be replaced.

Note that based on this ordinance, known-Income VLI units (<50%) must be replaced by ELI units (<30%). Any unknown-Income unit that is protected must be replace by VLI and LI units (half must be VLI)

3) CHAS: if the income levels of the existing tenants or tenants within the last five years are unknown, they must be replaced with "equivalent" units of affordability levels that are the same or lower than the income distribution of renters for City of Berkeley according to the United States Department of Housing and Urban Development's Comprehensive Housing Affordability Strategy (CHAS) database.

4) Code Compliance per 23.204.130.E & BMC Section 23.304.050 & 23.322.090(A)(2):

Required Development Standards		Base Project	Proposed Project	Notes
Usable Open Space, Minimum	80 sq. ft. per unit	80 sq. ft. X 120 units = 9600 sq. ft. required	80 sq. ft. X240 units= 19,200 sq. ft. required Proposed Project has provided	Base Project complies (Roof Deck) Please revise Base plans to show a recreational roof deck that includes

			2,055 ~~1,048~~ sq. ft., only.	amenities and with 40% landscape areas. Proposed Project does not comply/**Waiver required**
Usable Open Space, Landscaped area	40% of UOS	40% X 19,200 sq. ft. = 7,680 q. ft. 0 sq. ft. is provided where 2,560 sq. ft. is required. Please revise application	Project has only provided 27 ~~321~~ Sq. ft.	Base Project does not comply/ Please revise Proposed Project does not comply/**Waiver required**
Privately-Owned Public Open Space	Not required in a residential project	N/A	N/A	N/A
Open Space Alternatives	Per BMC 23.204.130 (E)(6)(a), In lieu of providing the open space required by this section on-site, an applicant may either: i. Pay an in-lieu fee to help fund the Streets and Open Space Improvement Plan (SOSIP); and/or ii. Construct public improvement consistent with the SOSIP.	N/A	In lieu of providing the open space required by this section on-site, an applicant may either: i. Pay an in-lieu fee to help fund the Streets and Open Space Improvement Plan (SOSIP); and/or ii. Construct public	Not provided for the Proposed Project. Provide information re the required in-lieu fee or public improvement consistent with the SOSIP

			improvement consistent with the SOSIP.	
Min. Building Height	40 ft.	75 ft. + 5 ft. parapets	256 ft.	Base Complies Proposed complies
Max. Building Height	75 with Use Permit +5 feet of parapets	75 ft. + 5 ft. parapets	256 ft.	Base Project complies Proposed project does not comply. Waivers are requested. 1)Waiver for being the third building in the Combined Core and Outer Core for a height of over 120 ft. while only a maximum of 2 buildings are allowed 2)Waiver for going over 120 feet in height while the allowed maximum height for maximum of two buildings in this district is 120 feet.
Community Benefits	See BMC Section 23.204.130 (E)(2)(c)	N/A	Statement from Applicant to provide community Benefits is missing	Per BMC 23.204.130 (E)(2)(c) *Community Benefit is Required* To approve a Use Permit for increased building

				height under this section Provide a Community Benefit Statement in the Applicant Statement. **Since a concession has been requested, please Remove Bird Safe Glass from the Community Benefit Statement**
Setbacks		Per BMC 23.204.130 (E) (3)(b), Use Permit option to modify setbacks is available	Per BMC 23.204.130 (E) (3)(b), Use Permit option to modify setbacks is available	Base project complies **Setbacks Do not comply. UP option available.**
Streets and Open Space Improvement Plan (SOSIP) Fee	Per BMC 23.204.130 (F), in addition to any other requirement of this section, projects shall be subject to payment of an impact fee to implement the Streets and Open Space Improvement Plan.	N/A	Statement from Applicant to provide SOSIP is missing	Required. Provide information about this requirement in the Applicant Statement. Fee amount: TBD
Auto Parking	N/A per AB2097	Provided 0 parking spaces	Provided 29 parking spaces	
Bike Parking	Residential Long-Term Bike Parking space required: One space per 3 bedrooms	complies	280/3=94 Residential Long-Term Bike Parking spaces are required	Base Project complies 167~~176~~ LT spaces are provided. Proposed project complies

	Residential Short-Term Bike Parking space required: One space per 40 bedrooms	complies	280/40=7 Residential Short-Term Bike Parking spaces are required	Base Project complies 8 provided/ Proposed project complies with the ST requirements.
Per 23.304.050(A)/ Allowed Projections Above Height Limits/Rooftop Elevator Equipment and Water Heaters	Building and site features, including but not limited to, mechanical penthouses, elevator equipment rooms and cupolas, domes, turrets and other architectural elements, may not exceed 15% of the average floor area of all of the building's stories. No tower or similar structure may be used as habitable space or for any commercial purpose, other than the mechanical needs of the building	N/A	Rooftop architectural elements changed from 1,066sf at 12.6% to 1,167sf at 14.4%	Under 15%, a waiver is not required. An AUP is applied for.

Please submit responses to all requested items at once, and not incrementally. In your resubmittal, **include a letter** stating how you have addressed the incomplete items.

Sincerely,

Nilu Karimzadegan, Senior Planner
NKarimzadegan@berkeleyca.gov
510-981-7430

Internal

Permit Service Center
Building and Safety Division
1947 Center St. 3rd Floor
Berkeley, CA 94704

INVOICE

Date: 05/02/25

Invoice #: 605892

Record #: ZP2024-0181

Bill to:

2029 University Avenue
Steve Heaton
2140 SHATTUCK AVE
Suite 705
BERKELEY CA 94704-1210

Address: 2029 UNIVERSITY AVE

Date Assessed	Invoiced Fee Item		Fee	Paid	Balance
5/2/2025	MISC: Oak Tree Review ($200 per hour) MISC030		$250.00	$0.00	$250.00
5/2/2025	UPPH: Additional Planning Staff Time (> 24 hours) UPPH030		$1,250.00	$0.00	$1,250.00
		Totals:	$1,500.00	$0.00	$1,500.00

AEI

Phase I Environmental Site Assessment

REPORT DATE: May 2, 2025

PROPERTY INFORMATION:
2029-2039 University Avenue
Berkeley, Alameda County, California 94704

PROJECT INFORMATION:
AEI Project No. 508101
Site Assessment Date: April 10, 2025

PREPARED FOR:
Laconia Development
1981 North Broadway Suite 350
Walnut Creek, California 94596

PREPARED BY:
AEI Consultants - Corporate Headquarters
2500 Camino Diablo
Walnut Creek, California 94597

1.800.801.3224
www.aeiconsultants.com

May 2, 2025

Steve Heaton
Laconia Development
1981 North Broadway Suite 350
Walnut Creek, California 94596

Subject: **Phase I Environmental Site Assessment**
2029-2039 University Avenue
Berkeley, California 94704
AEI Project No. 508101

Dear Steve Heaton:

AEI Consultants is pleased to provide the *Phase I Environmental Site Assessment* of the above referenced property. This assessment was authorized and performed in accordance with the scope of services engaged.

When the original Phase I was prepared on 9/22/2023, plans for redeveloping the property had not been prepared yet. The 9/22/2023 Phase I indicated that if the property was redeveloped for residential use in the future, additional sampling and/or mitigation efforts may be required. Since that time, project plans have been prepared, and the residential units are designed so that they are 37 feet above grade and higher. A new Phase I has been prepared to reflect the project design and additional sampling and/or mitigation efforts are not required.

We appreciate the opportunity to provide services to you. If you have any questions concerning this report, or if we can assist you in any other matter, please contact me at (925) 746-6000 or ggriffin@aeiconsultants.com.

Sincerely,



Greg Griffin
Business Development Manager
AEI Consultants

PROJECT SUMMARY

2029-2039 University Avenue, Berkeley, Alameda County, California 94704
AEI Project No. 508101

Report Section		REC	CREC	HREC	OEC	Recommended Action
1.0	Introduction					None
2.0	Site and Vicinity Description					None
3.0	Historical Records Review					None
4.0	Regulatory Agency Records Review					None
5.0	Regulatory Database Records Review				✔	None
6.0	Interviews and User Provided Information					None
7.0	Site Reconnaissance					None
8.1	Asbestos-Containing Building Materials				✔	O&M Plan
8.2	Lead-Based Paint				✔	O&M Plan
8.3	Naturally-Occurring Radon					None
8.4	Suspect Mold or Microbial Growth Conditions					None

TABLE OF CONTENTS

REPORT VIABILITY 4
EXECUTIVE SUMMARY 5
Findings and Opinions 6
Conclusions 9
Recommendations 9
1.0 INTRODUCTION 10
1.1 Scope of Work 10
1.2 Additional Services 10
1.3 Significant Assumptions 10
1.4 Limitations 11
1.5 Limiting Conditions/Deviations 12
1.6 Data Failure and Data Gaps 12
1.7 Reliance 13
2.0 SITE AND VICINITY DESCRIPTION 14
2.1 Site Location and Description 14
2.2 On-Site Utilities 14
2.3 Site and Vicinity Characteristics 14
2.4 Physical Setting 15
3.0 HISTORICAL RECORDS REVIEW 16
3.1 Aerial Photographs 16
3.2 Sanborn Fire Insurance Maps 17
3.3 City Directories 19
3.4 Historical Topographic Maps 20
3.5 Chain of Title 20
4.0 REGULATORY AGENCY RECORDS REVIEW 21
4.1 Local Environmental Health Department and/or State Environmental Agency 21
4.2 Fire Department 21
4.3 Building Department 21
4.4 Planning Department 21
4.5 Assessor's Office 21
4.6 Other Agencies Searched 22
4.7 Oil and Gas Wells 22
4.8 Oil and Gas Pipelines 22
5.0 REGULATORY DATABASE RECORDS REVIEW 23
5.1 Records Summary 23
5.2 Vapor Migration 27
5.3 Per- and Polyfluoroalkyl Substances (PFAS) 29
6.0 INTERVIEWS AND USER PROVIDED INFORMATION 31
6.1 Interviews 31
6.2 User Provided Information 32
6.3 Previous Reports and Other Provided Documentation 33
6.4 Environmental Lien and AUL Search Information Reports 33
7.0 SITE RECONNAISSANCE 35
7.1 Subject Property Reconnaissance Findings 36
7.2 Adjoining Property Reconnaissance Findings 36
8.0 NON-ASTM SERVICES 38
8.1 Asbestos-Containing Building Materials 38
8.2 Lead-Based Paint 39
8.3 Naturally-Occurring Radon 40
8.4 Suspect Mold or Microbial Growth Conditions 41
9.0 SIGNATURE OF ENVIRONMENTAL PROFESSIONALS 42
10.0 REFERENCES 43

TABLE OF APPENDICES

APPENDIX A: FIGURES
APPENDIX B: PROPERTY PHOTOGRAPHS
APPENDIX C: REGULATORY DATABASE
APPENDIX D: HISTORICAL SOURCES
APPENDIX E: REGULATORY AGENCY RECORDS
APPENDIX F: PREVIOUS REPORTS
APPENDIX G: QUALIFICATIONS
APPENDIX H: COMMONLY USED ACRONYMS & ABBREVIATIONS

REPORT VIABILITY

Site Visit	April 10, 2025
Regulatory Database	March 28, 2025
Interview(s)	Property Owner: April 10, 2025 Key Site Manager: N/A
EP Declaration	May 2, 2025
Environmental Lien Search (if conducted by AEI)	N/A
Report Viability per ASTM E1527-21	September 24, 2025

The dates listed are required for Users who are using the report in connection with CERCLA liability protections. The User may have their own criteria when the report is being used for business risk purposes, and not CERCLA liability protections.

EXECUTIVE SUMMARY

AEI Consultants (AEI) was retained by Laconia Development to conduct a Phase I ESA in conformance with AEI's contract and the scope and limitations of ASTM Standard Practice E1527-21 and the EPA Standards and Practices for All Appropriate Inquiries (40 CFR Part 312), for the property located at 2029-2039 University Avenue, Berkeley, Alameda County, California (the "subject property"). Any exceptions to, or deletions from, this practice are described in Sections 1.4, 1.5, and 1.6 of this report.

Pertinent subject property information is noted below:

Property Information	
Site Address(es)	2029-2039 University Avenue, Berkeley, Alameda County, California 94704
Property ID (APN or Block/Lot)	57-2053-8-1
Location	North side of University Avenue
Site and Building Information	
Approximate Site Acreage/Source	0.28/Assessor
Number of Buildings	One
Building Construction Date(s)/Source	1952/Assessor
Building Square Footage (SF)/Source	12,385/Assessor
Number of Floors/Stories	Two
Basement or Subgrade Area(s)	None identified
Number of Units	Seven
Additional Improvements	Rear carport, asphalt-paved parking areas, and associated landscaping
Property Type	Retail - Strip Center
On-site Occupant(s)	JV Nails, Unity in Art, Lhasa Hair Salon, Vintage Thrift Dope Stuff, Berkeley Shade Co., Pesticide Action Network, Californians for Pesticide Reform, Incasa Coffee, Jerry Haag
Current On-site Operations/Use	Beauty salons, clothing store, thrift shop, window store, art gallery, and commercial offices
Current Use of Hazardous Substances	None identified
Regulatory Information	
Regulatory Database Listing(s)	HWTS, HAZNET

A chronological summary of historical subject property information is as follows:

Date Range	Subject Property Description and Occupancy (Historical Addresses)	Source(s)
Prior to 1890	Unknown use/Data failure; refer to Section 1.6.1	N/A
1890-1911	Residential dwellings	Sanborn maps
1911-1928	Unknown use/Data failure; refer to Section 1.6.1	N/A
1928-1939	Parking lot	Aerial photographs, sanborn maps, city directories
1945-1950	Car sale lot with a small office building and current carports, partially used for auto repair, tenants include Zane's Used Car Lot and Auto Repair (2035 University Avenue)	Aerial photographs, sanborn maps, city directories
1952-present	Current building constructed for commercial and retail use (2027-2039 University Street), identified occupants include various restaurants, beauty and nail salons, clothing stores, a window shop, and commercial offices	Aerial photographs, sanborn maps, city directories, agency records

The immediately surrounding properties consist of the following:

Direction	Tenant/Use (Address)	Regulatory Database Listing(s)
North	Residence (2009 Berkeley Way) Hope Center (2012-2020 Berkeley Way)	Yes; refer to Section 5.1
East	Nash Hotel Berkeley, with Nepalese Gift and Smoke Shop and Nash Cafe (2041-2049 University Avenue)	None identified
South	University Avenue followed by: UC Studios, Cafe Tibet: A Vegan Restaurant, Cal's Fried Chicken and Burgers, Mayor Tom Bates, The UC Theatre Taube Family Music Hall, Pupuseria y Restaurante Plantano, LAN Beauty Salon (2018-2048 University Avenue)	None identified
West	Uni Tailor, Red Tomato Pizza House, University Taqueria, El Burro Picante (2013-2021 University Avenue)	None identified

Findings and Opinions

Significant Data Gap(s) is defined by the current ASTM Standard E1527 as a data gap that affects the ability of the environmental professional to identify a recognized environmental condition.

AEI did not identify significant data gaps which affected our ability to identify RECs.

Recognized Environmental Condition (REC) is defined by the current ASTM Standard E1527 as (1) the presence of hazardous substances or petroleum products in, on, or at the subject property due to a release to the environment; (2) the likely presence of hazardous substances or petroleum products in, on, or at the subject property due to a release or likely release to the environment; or (3) the presence of hazardous substances or petroleum products in, on, or at the subject property under conditions that pose a material threat of a future release to the environment.

- AEI did not identify evidence of RECs during the course of this assessment.

Controlled Recognized Environmental Condition (CREC) is defined by the current ASTM Standard E1527 as a recognized environmental condition affecting the subject property that has been addressed to the satisfaction of the applicable regulatory authority or authorities with hazardous substances or petroleum products allowed to remain in place subject to implementation of required controls (for example, activity and use limitations or other property use limitations).

- AEI did not identify evidence of CRECs during the course of this assessment.

Historical Recognized Environmental Condition (HREC) is defined by the current ASTM Standard E1527 as a previous release of hazardous substances or petroleum products affecting the subject property that has been addressed to the satisfaction of the applicable regulatory authority or authorities and meeting unrestricted use criteria established by the applicable regulatory authority or authorities without subjecting the subject property to any controls (for example, activity and use limitations or other property use limitations).

- AEI did not identify evidence of HRECs during the course of this assessment.

Other Environmental Considerations include, but are not limited to, de minimis conditions and/or business environmental risks such as the presence of ACMs, LBP, radon, mold, and lead in drinking water, which can have a material environmental or environmentally-driven impact on the business associated with the current or planned use of a parcel of commercial real estate, not necessarily limited to those environmental issues required to be investigated in the ASTM Standard. These may also affect the liabilities and financial obligations of the client, the health and safety of site occupants, and the value and marketability of the subject property.

- The adjoining property to the north, 2012 Berkeley Way, identified as Bridge Housing Corporation, is associated with a Spills, Leaks, Investigations, and Cleanups (SLIC) site granted closure by Alameda County in 2022. Investigations revealed elevated lead in on-site soils. Soil vapor sampling was performed at the site in February, April, and May 2020. One soil vapor probe, SV-12, was installed approximately 15 to 20 feet north of the subject property and sampled in February 2020. Benzene was detected in temporary vapor probe SV-12 from 5 feet bgs at 5.9 ug/m3 and from 15 feet bgs at 28.4 ug/m3. A permanent soil vapor probe, SV-12A was subsequently installed and sampled in April and May 2020. Benzene was not detected in permanent vapor probe SV-12A from 5 feet bags in April or May 2020. Benzene detected from SV-12 in February 2020 were in excess of the Regional Board residential vapor intrusion ESL of 3.2 ug/mg3 and the detection from 15 feet bgs was in excess of the Regional Board commercial/industrial vapor intrusion ESL. Based on the laboratory analytical results from the February, April, and May 2020 soil vapor sampling events, Rincon concluded that the concentrations of VOCs detected in the April and May sampling events were consistent with or lower than the concentrations detected February 2020. In addition, Rincon indicated VOCs (other than benzene), were not present in sub-surface soil vapor at a concentration that would present a potential health risk for residential land uses. Additionally, the elevated levels of benzene have been attributed by the ACDEH to regional groundwater impacts. Therefore, Rincon contended that soil vapor mitigation engineering controls was not recommended as part of redevelopment of the adjoining property. Further, the April and May 2020 sampling data was provided to ACDEH in advance of this report. In a meeting on June 1, 2020, ACDEH indicated that they concur that a soil vapor barrier was not required; however, they recommended that trench dams be installed at the property line for all utilities entering the property from offsite to mitigate for potential vapor intrusion from off-site sources.

  In July 2021 soil containing lead at concentrations above the site clean-up goal of 80 mg/kg was excavated and disposed of off-site at a licensed disposal facility. Approximately 90 cubic yards were disposed of as Federal hazardous waste and approximately 900 cubic yards were disposed of as California hazardous waste. Confirmation soil samples were collected from the sidewalls and bottom of

the excavations and confirmed soil exceeding the clean-up goals was removed. An excavation was also performed in the area of vapor probes SV-12 and SV-12a. This excavation area is denoted as Cal Haz Area 4. On July 20 and July 21, 2020, Cal Haz 4 was excavated to a depth of 4 feet bgs, and initial confirmation soil samples (#85 through #115) were analyzed. One initial sidewall sample (#100) exceeded the site cleanup goal; therefore, one additional lateral excavation was advanced into the sidewall at that location. The concentration in the confirmation sample collected from the stepped-out sidewall (#101) was below the site clean-up goal; therefore, the remedial excavation was considered complete. Following remedial excavation and trench dam work, the ACDEH concluded that the residual subsurface contamination at the site presented a low risk to human health and the environment and granted for the current residential land use. The SLIC case was granted closure by the ACDEH in a letter dated June 29, 2022. Based on the closed regulatory status and excavation of lead and benzene-impacted soil to a depth of 4 feet bgs immediately north of the subject property, the closed SLIC case is not expected to represent a significant environmental concern at this time. However, as previously noted, petroleum impacts are attributed to a regional benzene plume. No details regarding this plume is available, and it is unclear if it is present beneath the subject property, but due to the historical use of the subject property primarily for retail, residential, and/or car park purposes, it is unlikely the subject property owner would be responsible for any future assessment or remediation activities. Additionally, shallow soil vapor samples collected from the subject property vicinity have consistently been below commercial/industrial ESLs (and non detect in the most recent sampling events). AEI understands the subject property is to be redeveloped for residential use; however, the buildings are designed with three levels of parking below the residential units. Based on the lower levels of the proposed building for parking, any impacts from the regional benzene plum would not represent a vapor intrusion concern to future occupants, and no further action appears warranted at this time.

- Due to the age of the subject property building, there is a potential that ACMs are present. The observed suspect ACMs at the subject property were in good condition at the time of the site reconnaissance and are not expected to pose a health and safety concern to the occupants of the subject property at this time. Based on the potential presence of ACMs, AEI recommends the implementation of an O&M Plan which stipulates that the repair and maintenance of damaged materials should be performed to protect the health and safety of the building occupants. In the event that building renovation or demolition activities are planned, a thorough asbestos survey to identify asbestos-containing building materials is required in accordance with the EPA NESHAP 40 CFR Part 61 prior to demolition or renovation activities that may disturb suspect ACMs.
- Due to the age of the subject property building, there is a potential that LBP is present. All observed painted surfaces were in good condition and are not expected to pose a health and safety concern to the occupants of the subject property at this time. Local regulations may apply to LBP in association with building demolition/renovations and worker/occupant protection. Actual material samples would need to be collected or an x-ray fluorescence (XRF) survey performed in order to determine if LBP is present. It should be noted that construction activities that disturb materials or paints containing any amount of lead may be subject to certain requirements of the OSHA lead standard contained in 29 CFR 1910.1025 and 1926.62.

CONCLUSIONS

We have performed a Phase I Environmental Site Assessment in conformance with the scope and limitations of ASTM Standard Practice E1527-21, of 2029-2039 University Avenue, Berkeley, Alameda County, California, the *subject property*. Any exceptions to, or deletions from, this practice are described in Sections 1.4, 1.5, and 1.6 of this report.

This assessment has revealed no evidence of recognized environmental conditions, controlled recognized environmental conditions, or significant data gaps in connection with the subject property.

RECOMMENDATIONS

AEI recommends no further investigation for the subject property at this time.

1.0 INTRODUCTION

This report documents the methods and findings of the Phase I Environmental Site Assessment performed in conformance with AEI's contract and scope and limitations of ASTM Standard Practice E1527-21 and the EPA Standards and Practices for All Appropriate Inquiries (40 CFR Part 312), for the property located at 2029-2039 University Avenue, Berkeley, Alameda County, California (Appendix A: Figures and Appendix B: Property Photographs).

1.1 Scope of Work

The purpose of the Phase I ESA is to assist the client in identifying potential RECs, in accordance with the most current ASTM E1527 Standard associated with the presence of any hazardous substances or petroleum products, their use, storage, and disposal at and in the vicinity of the subject property. Property assessment activities focused on: 1) a review of federal, state, tribal, and local databases that identify and describe underground fuel tank sites, leaking underground fuel tank sites, hazardous waste generation sites, and hazardous waste storage and disposal facility sites within the ASTM approximate minimum search distance; 2) a property and surrounding site reconnaissance, and interviews with the past and present owners and current occupants and operators to identify potential environmental contamination; and 3) a review of historical sources to help ascertain previous land use at the site and in the surrounding area.

1.2 Additional Services

Other Environmental Considerations such as ACMs, LBP, lead in drinking water, radon, mold, and wetlands can result in business environmental risks for property owners which may disrupt current or planned operations or cash flow and are generally beyond the scope of a Phase I assessment as defined by the current ASTM Standard E1527. Based upon the agreed-on scope of services this ESA did not include subsurface or other invasive assessments, business environmental risks, or other services not specifically identified and discussed herein.

1.3 Significant Assumptions

The following assumptions are made by AEI in this report. AEI relied on information derived from secondary sources including governmental agencies, the client, designated representatives of the client, property contact, property owner, property owner representatives, computer databases, and personal interviews. AEI has reviewed and evaluated the thoroughness and reliability of the information derived from secondary sources including government agencies, the client, designated representatives of the client, property contact, property owner, property owner representatives, computer databases, or personal interviews. It appears that all information obtained from outside sources and reviewed for this assessment is thorough and reliable. However, AEI cannot guarantee the thoroughness or reliability of this information.

Groundwater flow, unless otherwise specified by on-site well data or well data from the subject property or nearby sites, is inferred from contour information depicted on the USGS topographic maps. AEI assumes the property has been correctly and accurately identified by the client, designated representative of the client, property contact, property owner, and property owner's representatives.

1.4 LIMITATIONS

Property conditions, as well as local, state, tribal, and federal regulations can change significantly over time. Therefore, the recommendations and conclusions presented as a result of this assessment apply strictly to the environmental regulations and property conditions existing at the time the assessment was performed. Available information has been analyzed using currently accepted assessment techniques and it is believed that the inferences made are reasonably representative of the property. AEI makes no warranty, expressed or implied, except that the services have been performed in accordance with generally accepted environmental property assessment practices applicable at the time and location of the assessment.

Considerations identified by ASTM as beyond the scope of a Phase I ESA that may affect business environmental risk at a given property include the following: ACMs, radon, LBP, lead in drinking water, wetlands, regulatory compliance, cultural and historical resources, industrial hygiene, health and safety, ecological resources, endangered species, indoor air quality, mold, and high voltage lines. These environmental issues or conditions may warrant assessment based on the type of the property transaction; however, they are considered non-scope issues under the current ASTM Standard E1527.

If requested by the client, these non-scope issues are discussed herein. Otherwise, the purpose of this assessment is solely to satisfy one of the requirements for qualification of the innocent landowner defense, contiguous property owner or bona fide prospective purchaser under CERCLA. The current ASTM Standard E1527 and the United States EPA Standards and Practices for All Appropriate Inquiries (40 CFR Part 312) constitute the "all appropriate inquiry into the previous ownership and uses of the property consistent with good commercial or customary practice" as defined in:

1. 42 U.S.C. § 9601(35)(B), referenced in the current ASTM Standard E1527.
2. Sections 101(35)(B) (ii) and (iii) of CERCLA and referenced in the EPA Standards and Practices for All Appropriate Inquiries (40 CFR Part 312).
3. 42 U.S.C. § 9601(40) and 42 U.S.C. § 9607(q).

The Phase I Environmental Site Assessment is not, and should not be construed as, a warranty or guarantee about the presence or absence of environmental contaminants that may affect the property. Neither is the assessment intended to assure clear title to the property in question. The sole purpose of assessment into property title records is to ascertain a historical basis of prior land use. All findings, conclusions, and recommendations stated in this report are based upon facts, circumstances, and industry-accepted procedures for such services as they existed at the time this report was prepared (i.e., federal, state, and local laws, rules, regulations, market conditions, economic conditions, political climate, and other applicable matters). All findings, conclusions, and recommendations stated in this report are based on the data and information provided, current subject property use, and observations and conditions that existed on the date and time of the property reconnaissance.

Responses received from local, state, or federal agencies or other secondary sources of information after the issuance of this report may change certain facts, findings, conclusions, or circumstances to the report. A change in any fact, circumstance, or industry-accepted procedure upon which this report was based may adversely affect the findings, conclusions, and recommendations expressed in this report.

AEI's limited radon screening, if included, is intended to provide a preliminary screening to evaluate the potential presence of elevated radon concentrations at the site. The proposed scope is not intended to define the full extent of the presence of radon at the subject property. As such, the results should be used for lending purposes only. The recommendations and conclusions presented as a result of the limited preliminary radon screening apply strictly to the property conditions existing at the time the sampling was performed. The sample analytical results are only valid for the time, place, and condition of the site at the time of collection and AEI does not warrant that the results will be repeatable or are representative of past or future conditions.

1.5 Limiting Conditions/Deviations

The performance of this assessment was limited by the following:

- While additional assessments may have been conducted on the subject property, these documents must be provided for AEI's review in order for the information to be summarized/included in this report. Please refer to Section 6.3 for a summary of previous reports and other documentation provided to AEI during this assessment.
- The User did not complete the ASTM User Questionnaire or provide the User information to AEI. AEI assumes that qualification for the LLPs is being established by the User in documentation outside of this assessment.
- A key site manager was not identified during this assessment. Based on information obtained from other sources, including the owner representative, this limiting condition is not expected to alter the overall findings of this assessment.
- The Berkeley Toxic Substances Department, Berkeley Fire Department, Berkeley Building Department and theBerkeley Planning Department were contacted for information on the subject property in order to identify historical tenants/use, property development, and/or hazardous substance/petroleum product handling. However, based on the quality of information obtained from other sources including a review of historical sources and prior reports, this limitation is not expected to significantly alter the findings of this assessment.
- The owner of the window store at 2039 University Avenue was not present during the site visit and the building owner representative did not have a key, as a result AEI was unable to observe the interior of this unit. AEI observed all the other units. Due to the commercial nature of occupancy, this limited inspection method is expected to be adequate for the purposes of this assessment.
- Due to the large volume of materials within portions of the building, direct visual observation of many of the floor and wall areas of the building was not possible. Features may be present that were not observed during AEI’s field reconnaissance. Based on the quality of information obtained from other sources, this limitation is not expected to alter the overall findings of this assessment.

1.6 Data Failure and Data Gaps

According to the current ASTM Standard E1527, data gaps occur when the Environmental Professional is unable to obtain information required by the Standard, despite good faith efforts to gather such information. Pursuant to the current ASTM Standard E1527, only significant data gaps, defined as those that affect the ability of the Environmental Professional to identify RECs, need to be documented.

Data failure is one type of data gap. According to the current ASTM Standard E1527, data failure occurs when all of the standard historical sources that are reasonably ascertainable and likely to be useful have been reviewed and yet the objectives have not been met. Pursuant to the current ASTM Standard E1527, historical sources are required to document property use back to the property's first developed use or back to 1940, whichever is earlier, or periods of five years or greater.

1.6.1 Data Failure

The following data failure was identified during the course of this assessment:

Data Failure	As noted in Section 3.0, the earliest historical resource obtained during this assessment indicated that the subject property was developed with a residence. The lack of historical sources for the subject property dating back to first developed use represents historical data source failure. However, as it is assumed that the subject property would have been previously used for residential purposes, if not undeveloped, this data failure is not expected to significantly alter the findings of this assessment.
Information/Sources Consulted	Aerial photographs, Sanborn fire insurance maps, city directories, historical topographic maps, agency records, previous reports, interviews

Data Failure	As noted in Section 3.0, historical sources were not obtained at five-year intervals dating back to first developed use. However, it is assumed that during this time period the subject property would have been residential, if not undeveloped. Therefore, this data failure is not expected to significantly alter the findings of this assessment.
Information/Sources Consulted	Aerial photographs, Sanborn fire insurance maps, city directories, historical topographic maps, agency records, previous reports, interviews

1.6.2 Significant Data Gaps

AEI did not identify significant data gaps which affected our ability to identify RECs.

1.7 Reliance

All reports, both verbal and written, are for the benefit of Laconia Development . This report is for the purpose of evaluating the subject Property in connection with securing mortgage financing and has no other purpose. This report may not be relied upon by any other person or entity without the written consent of AEI either verbally or in writing. In the absence of a written agreement with AEI granting such rights, no third parties shall have rights of recourse or recovery whatsoever under any course of action against AEI, its officers, employees, vendors, successors or assigns.

Reliance is provided in accordance with Laconia Development and AEI's contract and Terms and Conditions dated March 25, 2025. The limitation of liability defined in the contracted terms is the aggregate limit of AEI's liability to the client and all relying parties.

2.0 SITE AND VICINITY DESCRIPTION

2.1 Site Location and Description

Property Information	
Site Address(es)	2029-2039 University Avenue, Berkeley, Alameda County, California 94704
Property ID (APN or Block/Lot)	57-2053-8-1
Location	North side of University Avenue
Site and Building Information	
Approximate Site Acreage/Source	0.28/Assessor
Number of Buildings	One
Building Construction Date(s)/Source	1952/Assessor
Building Square Footage (SF)/Source	12,385/Assessor
Number of Floors/Stories	Two
Basement or Subgrade Area(s)	None identified
Number of Units	Seven
Additional Improvements	Rear carport, asphalt-paved parking areas, and associated landscaping
Property Type	Retail - Strip Center
On-site Occupant(s)	JV Nails, Unity in Art, Lhasa Hair Salon, Vintage Thrift Dope Stuff, Berkeley Shade Co., Pesticide Action Network, Californians for Pesticide Reform, Incasa Coffee, Jerry Haag
Current On-site Operations/Use	Beauty salons, clothing store, thrift shop, window store, art gallery, and commercial offices
Current Use of Hazardous Substances	None identified
Regulatory Information	
Regulatory Database Listing(s)	HWTS, HAZNET

2.2 On-Site Utilities

Utility	Source/System Information
Heating System	Natural gas
Cooling System	Electricity
Potable Water	City of Berkeley through East Bay Municipal Utility District (EBMUD)
Sewage Disposal/Treatment	City of Berkeley through EBMUD/Sanitary Sewer

Utility source/system information listed in the table above is provided by online research and site observation, unless otherwise noted above.

2.3 Site and Vicinity Characteristics

The subject property is located in a mixed use commercial and residential area of Berkeley, California. The immediately surrounding properties consist of the following:

Direction	Tenant/Use (Address)	Regulatory Database Listing(s)
North	Residence (2009 Berkeley Way) Hope Center (2012-2020 Berkeley Way)	Yes; refer to Section 5.1
East	Nash Hotel Berkeley, with Nepalese Gift and Smoke Shop and Nash Cafe (2041-2049 University Avenue)	None identified
South	University Avenue followed by:	None identified

Direction	Tenant/Use (Address)	Regulatory Database Listing(s)
	UC Studios, Cafe Tibet: A Vegan Restaurant, Cal's Fried Chicken and Burgers, Mayor Tom Bates, The UC Theatre Taube Family Music Hall, Pupuseria y Restaurante Plantano, LAN Beauty Salon (2018-2048 University Avenue)	
West	Uni Tailor, Red Tomato Pizza House, University Taqueria, El Burro Picante (2013-2021 University Avenue)	None identified

2.4 PHYSICAL SETTING

Geologic Unit	Temescal formation: alluvial fan deposits comprising interfingering lenses of clayey gravel, sandy silty clay, and sand-clay-silt mixtures, age Pleistocene Source: USGS Geology Data
Soil Series	Soil Component Name: Tierra Soil Surface Texture: loam Hydrologic Group: Class D - Very slow infiltration rates. Soils are clayey, have a high water table, or are shallow to an impervious layer Soil Drainage Class: Moderately well drained Source: EDR GeoCheck®
Groundwater Flow Direction	Southwest Source: Topographic map interpretation
Estimated Depth to Groundwater	16 feet bgs Source: Final Report on sump and hydraulic hoist removal at 2009 Addison Street, located 350 feet south, found on GeoTracker
Surface waters on the subject property or adjoining sites	None
Additional Notes	None

Note: Groundwater flow direction can be influenced locally and regionally by the presence of local wetland features, surface topography, recharge and discharge areas, horizontal and vertical inconsistencies in the types and location of subsurface soils, and proximity to water pumping wells. Depth and gradient of the water table can change seasonally in response to variation in precipitation and recharge, and over time, in response to urban development such as storm water controls, impervious surfaces, pumping wells, cleanup activities, dewatering, seawater intrusion barrier projects near the coast, and other factors.

3.0 HISTORICAL RECORDS REVIEW

Reasonably ascertainable standard historical sources as outlined in the current ASTM Standard E1527 were used to determine previous uses and occupancies of the subject property that are likely to have led to RECs in connection with the subject property. A chronological summary of historical data found, including but not limited to aerial photographs, historical city directories, Sanborn fire insurance maps, historical topographic maps, and agency records, is as follows:

Date Range	Subject Property Description and Occupancy (Historical Addresses)	Source(s)
Prior to 1890	Unknown use/Data failure; refer to Section 1.6.1	N/A
1890-1911	Residential dwellings	Sanborn maps
1911-1928	Unknown use/Data failure; refer to Section 1.6.1	N/A
1928-1939	Parking lot	Aerial photographs, sanborn maps, city directories
1945-1950	Car sale lot with a small office building and current carports, partially used for auto repair, tenants include Zane's Used Car Lot and Auto Repair (2035 University Avenue)	Aerial photographs, sanborn maps, city directories
1952-present	Current building constructed for commercial and retail use (2027-2039 University Street), identified occupants include various restaurants, beauty and nail salons, clothing stores, a window shop, and commercial offices	Aerial photographs, sanborn maps, city directories, agency records

According to available historical sources, the subject property was occupied by Zane's Used Car Lot and Auto repair from at least 1945 until 1950, and auto repair operations were conducted in the western portion of the current car port building. The buildings were not present in 1939, and the subject property had been developed with the current improvements for retail use by 1952, indicating the auto repair/sales operations were only on-site for approximately 10 to 12 years. Based on the small quantities of hazardous materials typically associated with auto repair operations and short duration of use, this former tenant is not expected to represent a significant environmental concern.

If available, copies of historical sources are provided in Appendix D.

3.1 AERIAL PHOTOGRAPHS

AEI reviewed aerial photographs of the subject property and surrounding area. A search was made of the EDR collection of aerial photographs. Aerial photographs were reviewed for the following years (1939-2020, non-inclusive):

Year(s)	Subject Property Description	Adjoining Site Descriptions
1939	A parking lot	NORTH: Developed with residential buildings EAST: Developed with the existing structure SOUTH: Roadway followed by the existing structures WEST: Developed with the existing structure
1946, 1950	Parking lot with a small structure along the south property boundary and the existing carport	NORTH: No significant changes EAST: No significant changes SOUTH: No significant changes WEST: No significant changes

Year(s)	Subject Property Description	Adjoining Site Descriptions
1958, 1963, 1968, 1974, 1982, 1993, 1998, 2005, 2009, 2012, 2020	Developed with the existing buildings and parking area	NORTH: Parking lot with residential units to the northwest EAST: No significant changes SOUTH: No significant changes WEST: No significant changes

Subject property:

- No potential environmental concerns identified

Adjoining Site(s):

- No potential environmental concerns identified

3.2 Sanborn Fire Insurance Maps

Sanborn Fire Insurance maps were developed in the late 1800s and early 1900s for use as an assessment tool for fire insurance rates in urbanized areas. A search was made of the EDR collection of Sanborn Fire Insurance maps.

The following maps were reviewed (1890-1980, non-inclusive):

Year(s)	Subject Property Description (Listed Address)	Adjoining Site Descriptions
1890	Developed with two dwellings and associated stable and two associated sheds (14-16 University Avenue)	NORTH: Developed with multiple dwellings (42-48 Berkeley Way) EAST: Developed with a dwelling and an associated shed (13 University Avenue) SOUTH: University Avenue followed by two parcels of vacant land WEST: Vacant land (17 University Avenue, and 41 Berkeley Way)
1894	Developed with two dwellings with an associated stable and multiple associated sheds (2021-2025, 54 University Avenue)	NORTH: Three dwellings (2014-2020, 20 Berkeley Way) EAST: One dwelling (13-51 University Avenue) SOUTH: No significant change WEST: No significant change
1903	Developed with two dwellings with an associated stable and multiple associated sheds (2021-2025 University Avenue)	NORTH: Three dwellings (2014-2020 Berkeley Way) EAST: No significant change SOUTH: University Avenue followed by a wood yard with a storage building (2030 University Avenue) WEST: No significant change

Year(s)	Subject Property Description (Listed Address)	Adjoining Site Descriptions
1911	Developed with three dwellings with associated sheds and a garage (2021-2025 University Avenue)	NORTH: No significant change EAST: Dwelling with associated sheds (2033 University Avenue) SOUTH: University Avenue followed by a feed & fuel storage building, with three associated stables and an office (2030 University Avenue), as well as a Hay & Fuel storage building with three offices (2032-2046 University Avenue) WEST: No significant change
1929	Vacant land	NORTH: No significant change EAST: 48 room hotel building with four associated stores (2041-2049 University Avenue) SOUTH: University Avenue followed by a movie theatre with three stores and a machine shop (2018-2036 University Avenue), a Paint and wallpaper building with warehouse and storage rooms (2042-2046 University Avenue) WEST: Developed with the current building with five stores (2013-2021 University Avenue)
1950	Developed with an auto repair shop and a parking lot with an office (2035 University Avenue)	NORTH: Developed with five dwellings and a multifamily residential building (2008-2016 Berkeley Way) EAST: No significant change SOUTH: University Street followed by the existing building occupied by a movie theatre with three stores and a machine shop (2018-2036 University Avenue), and a building with two stores (2042-2044 University Avenue) WEST: Building now contains a tires store and a paints store (2013-2021 University Avenue)
1980	Developed with the existing structures, containing two garages on the north side and a building with six stores (2027-2039 University Avenue)	NORTH: Depicted with a parking lot and existing structures EAST: No significant change SOUTH: No significant change WEST: Building now contains an auto shop (2013-2021 University Avenue)

Subject property:

- Historical auto repair - refer to Section 3.0

Adjoining Site(s):

- According to Sanborn maps reviewed, the adjoining property to the south included a feed and fuel and a hay and fuel buildings as we as an oil tank in 1911. These features are not depicted in the 1903 or 1929 Sanborn maps. Due to the duration since use, any residual impacts would have likely degraded and not represent a significant

concern to the subject property. Based on this information and lack of a documented release, these features on the adjacent property are not expected to represent a significant environmental concern.

3.3 CITY DIRECTORIES

A search of historical city directories was conducted for the subject property utilizing EDR. Directories were reviewed in approximate five-year increments from 1920-2020, non-inclusive. Refer to the appendices for a complete list of historical subject property tenants identified by EDR.

The first listing for the subject property appeared in 1928.

The following table summarizes the potential tenants of concern at the subject property based on AEI's review of the historical city directories.

Subject Property

Year(s)	Address - Occupant Listed
1928	2039 University Avenue - Morsa Al Albt S Lily A Auto Park
1945, 1950	2035 University Avenue - Zanes Used Cars & Auto Repairs

If listed above, XXXX indicates that the address is valid but there is no occupancy information available.

The table below summarizes the search of historical city directories conducted for the adjoining sites. Refer to the appendices for a complete list of historical adjoining occupants identified during the review of city directories obtained from EDR.

Adjoining Sites

Direction	Address(es)	Potential Listings of Concern
North	2008-2020 Berkeley Way	None
East	2041-2049 University Avenue	None
South	2018-2048 University Avenue	None
West	2013-2021 University Avenue	2013 University Avenue - Woods F N Tires (1950) 2017 University Avenue - Installment Tire Dreeke Auto Tires Sold on Installment Plan (1928)

Subject property:

- Historical auto repair - Refer to Section 3.0

Adjoining Site(s):

- A tire shop was formerly located at the west adjoining property between 1928 and 1950. Based on the small quantities of hazardous materials typically associated with these operations and lack of a documented release, this former adjacent property is not expected to represent a significant environmental concern.

3.4 Historical Topographic Maps

AEI reviewed historical topographic maps utilizing EDR. Historical topographic maps were reviewed for the years 1895-2018. No additional historical information was obtained from available topographic maps.

3.5 Chain of Title

Based on the quality of information obtained from other sources, a chain of title search was not performed as part of this assessment.

4.0 REGULATORY AGENCY RECORDS REVIEW

Local and state agencies, such as environmental health departments, fire prevention bureaus, and building and planning departments are contacted to identify any current or previous reports of hazardous substance use, storage, and/or unauthorized releases that may have impacted the subject property. In addition, information pertaining to AULs, defined as legal or physical restrictions, or limitations on the use of, or access to, a site or facility, is requested.

4.1 Local Environmental Health Department and/or State Environmental Agency

Agency	Date Contacted	Method of Contact	Name & Title of Contact	Agency Response
Berkeley Toxic Substances Department (BTSD)	April 7, 2024	Online	N/A	Response pending, refer to Section 1.5

4.2 Fire Department

Agency	Date Contacted	Method of Contact	Name & Title of Contact	Agency Response
Berkeley Fire Department (BFD)	April 7, 2025	Online	N/A	Response pending, refer to Section 1.5

4.3 Building Department

Agency	Date Contacted	Method of Contact	Name & Title of Contact	Agency Response
Berkeley Building Department (BBD)	April 7, 2025	Online	N/A	Response pending, refer to Section 1.5

4.4 Planning Department

Agency	Date Contacted	Method of Contact	Name & Title of Contact	Agency Response
Berkeley Planning Department (BPD)	April 7, 2025	Online	N/A	Response pending, refer to Section 1.5

4.5 Assessor's Office

Agency	Date Contacted	Method of Contact	Name & Title of Contact	Agency Response
Alameda County Assessor's Office	April 7, 2025	Online	N/A	Information obtained is discussed below

Records Summary

APN	57-2053-8-1
Acreage	0.284 acres
Construction Date	1952
Building Square Footage	9,401 square feet
Current Owner	Not provided
Additional Information	None

4.6 Other Agencies Searched

Agency	Date Contacted	Method of Contact	Name & Title of Contact	Agency Response
CA State Water Resources Control Board (SWRCB) GeoTracker	April 8, 2025	Online	N/A	No subject property records on file
SWRCB GeoTracker PFAS Map	April 8, 2025	Online	N/A	No subject property records on file
SWRCB GeoTracker Historical Hazardous Substance Storage Information	April 8, 2025	Online	N/A	No subject property records on file
CA Department of Toxic Substances Control (DTSC) Hazardous Waste Tracking System (HWTS)	April 8, 2025	Online	N/A	Records discussed below
CA DTSC EnviroStor	April 8, 2025	Online	N/A	No subject property records on file
CalEPA Regulated Site Portal		Online	N/A	No subject property records on file
Bay Area Air Quality Management District (AQMD)	April 4, 2025	Online	Rochele Henderson, Public Records Officer	No subject property records on file

California DTSC HWTS Database Summary

Occupant	Year(s)	Hazardous Waste Generated	Amount (Tons)
KTK Property	1995-2000	Asbestos Containing Waste	0.598

Based on the nature of the listing, it is not considered a REC.

4.7 Oil and Gas Wells

Agency	Date Referenced	Resource	Oil or gas wells located within 500 feet of the subject property
California Department of Conservation Geologic Energy Management (CalGEM)	April 8, 2025	CalGEM Map	No

4.8 Oil and Gas Pipelines

Agency	Date Referenced	Resource	Pipelines located within 500 feet of the subject property
National Pipeline Mapping System (NPMS)	April 8, 2025	NPMS Public Map Viewer	No

5.0 REGULATORY DATABASE RECORDS REVIEW

AEI contracted EDR to conduct a search of publicly available information from federal, state, tribal, and local databases containing known and suspected sites of environmental contamination and sites of potential environmental significance. Data gathered during the current regulatory database search is compiled by EDR into one regulatory database report. Location information for listed sites is designated using geocoded information provided by federal, state, or local agencies and commonly used mapping databases with the exception of "Orphan" sites. Due to poor or inadequate address information, Orphan sites are identified but not geocoded/mapped by EDR, rather, information is provided based upon vicinity zip codes, city name, and state. The minimum search distance from the federal and state environmental records database listings specified in the current ASTM Standard E1527 is included in Section 5.1. A copy of the regulatory database report, which includes detailed descriptions of the databases noted below as well as the total number of sites identified, is included in Appendix C of this report.

In determining if a listed site is a potential environmental concern to the subject property, AEI generally applies the following criteria to classify the site as lower potential environmental concern: 1) the site only holds an operating permit (which does not imply a release), 2) the site's distance from, and/or topographic position relative to, the subject property, and/or 3) the site has recently been granted "No Further Action" by the appropriate regulatory agency.

Regulatory database listings associated with the subject property, adjoining site(s) and/or nearby sites of concern that were determined to warrant additional discussion, if any, are identified and further discussed in Section 5.1.

5.1 RECORDS SUMMARY

Database	Search Distance (Miles)	Subject Property	Adjoining Site(s)	Other Nearby Sites of Concern
Federal NPL (Superfund) sites	1.0			
Federal Delisted NPL sites	0.5			
Federal CERCLA removals/orders sites	0.5			
Federal CERCLA sites with NFRAP	0.5			
Federal RCRA facilities undergoing Corrective Action	1.0			
Federal RCRA TSD facilities	0.5			
Federal RCRA generators (LQG, SQG, VSQG)	SP/ADJ			
Federal RCRA NonGen/NLR sites	SP/ADJ		✔	
Federal IC/EC sites	SP			
Federal ERNS sites	SP			
State/tribal "Superfund" equivalent sites	1.0			
State/tribal hazardous waste facilities	0.5		✔	
State/tribal landfill and solid waste disposal facilities	0.5			
State/tribal leaking storage tanks	0.5			✔
State/tribal registered storage tanks	SP/ADJ			
State/tribal voluntary cleanup sites	0.5			

Database	Search Distance (Miles)	Subject Property	Adjoining Site(s)	Other Nearby Sites of Concern
State/tribal IC/EC registries	SP			
State/tribal brownfield sites	0.5			
Orphans	N/A			
Additional Environmental Record lists	SP/ADJ	✔	✔	

Facility Name	KTK Property
Address	2029 University Avenue
Distance & Direction	Subject Property
Hydrologic Position	N/A
Databases Listed	HWTS, HAZNET
Comments	The subject property is listed on the HWTS and HAZNET databases from 1995 to 2000, the listing is currently inactive. The HAZNET database shows the site generated asbestos-containing waste. Based on the nature of these listings, they are not expected to represent a REC.

Facility Name	Bridge Housing Corporation, 2012 Berkeley Way
Address	2012 Berkeley Way
Distance & Direction	Adjoining to the North
Hydrologic Position	Up to Cross-gradient
Databases Listed	CPS-SLIC, HWTS, HAZNET, RCRA NONGEN/NLR (2), E MANFEST
Comments	The property is listed on the CPS-SLIC database due to a cleanup. The case was opened in 2020 after ACDEH reviewed a June 26, 2018 Phase I and a 2020 Phase II from Rincon Consultants Inc. *Site Investigation Summary* In October 2018, Five soil borings were advanced and soil and soil vapor samples were collected at a depth of 5 feet below ground surface (bgs). The soil samples were analyzed for Volatile Organic Compounds (VOCs), Total Petroleum Hydrocarbons (TPH) and Title 22 metals and the soil vapor samples were analyzed for VOCs. Based on the laboratory analytical results, no further assessment of VOCs in soil vapor was warranted and no further assessment of VOCs or TPH in subsurface media was determined to be necessary. With the exception of lead, concentrations of metals detected in the soil did not exceed health risk screening levels or general background concentrations of metals in California soil. One soil sample contained lead at a concentration above the San Francisco Regional Water Quality Control Board Residential Environmental Screening Level (ESL) of 80 milligrams per kilogram (mg/kg). In June 2019, seven borings (RB1a, RB2a, RB3a, RB5a, RB6, RB7, and RB8) were advanced to a depth of 3 feet bgs. Soil samples were also collected from three borings advanced to 15 feet bgs as part of a geotechnical evaluation (GT1, GT2, and GT3). Soil samples were analyzed for Title 22 metals and select samples were analyzed for soluble lead for waste characterization purposes. Three samples contained lead at concentrations over the residential ESL (RB2a, RB3a, and RB6); however, other detected metals were below their respective ESLs or within typical background concentrations. Based on the analytical results, soil in the vicinity of RB3a and RB6 was classified as California Hazardous Waste for the purpose of disposal. The presence of lead in soil was attributed to the demolition of the former on-site structures (that based

on their age may likely have a history of lead-based paints), and/or from aerially deposited lead (ADL) associated with the former use of leaded gasoline in vehicles and nearby roadways.

In August 2019, six borings (RB3b, RB3c, RB3d, RB6a, RB6b, RB9, RB10, and RB11) were advanced to a depth of 5 feet bgs and soil samples were analyzed for total lead and select samples were analyzed for soluble lead for waste characterization purposes. Four samples contained lead over the residential ESL (RB3c, RB3d [two samples], and RB6b). Based on the analytical results, soil in the vicinity of RB6b was classified as California hazardous waste; soil south of RB3a in the vicinity of RB3d was classified as Federal-hazardous waste.

In October 2019, 10 soil borings (RB3E, RB3D-S1, RB3D-S2, RB3D-SW1, RB3D-W1, RB3D-NW1, RB3D-W2, RB3D-SW2, RB3D-W3, and RB3D-NW2) were advanced to a depth of up to 6 feet bgs and soil samples were analyzed for total lead and select samples were analyzed for soluble lead. Six samples contained lead above the residential ESL (RB3E, RB3D-S1, RB3D-S2, RB3D-SW1, RB3D-W2, and RB3D-SW2). Based on the analytical results, soils in the southeastern corner of the site in the vicinity of RB3D-SW1 are generally classified as California-hazardous waste.

Soil vapor sampling was performed at the site in February, April, and May 2020. One soil vapor probe, SV-12, was installed approximately 15 to 20 feet north of the subject property and sampled in February and April 2020. In February 2020, TPHg was detected in temporary vapor probe SV-12 from 5 feet bgs at 654 micrograms per cubic meter (ug/m3) and from 15 feet bgs at 13,497 ug/m3. In February 2020, benzene was detected in temporary vapor probe SV-12 from 5 feet bgs at 5.9 ug/m3 and from 15 feet bgs at 28.4 ug/m3. In April and May 2020, Benzene was not detected in permanent vapor probe SV-12A from 5 feet bgs. Figure 4 from the 2020 Soil Vapor Monitoring Report depicts the Benzene soil vapor plume undefined to the south toward the subject property in excess of 10 ug/m3. Benzene detected from SV-12 in February 2020 were in excess of the Regional Board residential vapor intrusion ESL of 3.2 ug/mg and the detection from 15 feet bgs was in excess of the Regional Board commercial/industrial vapor intrusion ESL.

Based on the laboratory analytical results from the February, April, and May 2020 soil vapor sampling events, Rincon concluded that the concentrations of VOCs detected in the April and May sampling events were consistent with or lower than the concentrations detected February 2020. In addition, Rincon indicated VOCs (other than benzene, which has been attributed by ACDEH to regional groundwater impacts) were not present in sub-surface soil vapor at a concentration that would present a potential health risk for residential land uses. Therefore, Rincon contended that soil vapor mitigation engineering controls was not recommended as part of redevelopment of the subject property. Further, the April and May 2020 sampling data was provided to the ACDEH in advance of this report. In a meeting on June 1, 2020, ACDEH indicated that they concur that a soil vapor barrier was not required; however, they recommended that trench dams be installed at the property line for all utilities entering the property from off-site to mitigate for potential vapor intrusion from off-site sources.

Corrective Action Summary
In July 2021 soil containing lead at concentrations above the site clean-up goal of 80 mg/kg was excavated and disposed of off-site at a licensed disposal facility. Approximately 90 cubic yards were disposed of as Federal hazardous

waste and approximately 900 cubic yards were disposed of as California-hazardous waste. Confirmation soil samples were collected from the sidewalls and bottom of the excavations and confirmed soil exceeding the clean-up goals was removed. An excavation was performed in the area of vapor probes SV-12 and SV-12a. This excavation area is denoted as Cal Haz Area 4. On July 20 and July 21, 2020, Cal Haz 4 was excavated to a depth of 4 feet bgs, and initial confirmation soil samples (#85 through #115) were analyzed. One initial sidewall sample (#100) exceeded the site cleanup goal; therefore, one additional lateral excavation was advanced into the sidewall at that location. The concentration in the confirmation sample collected from the stepped-out sidewall (#101) was below the site clean-up goal; therefore, the remedial excavation was considered complete.

In August 2020, a 3-foot diameter brick cylindrical cavity was encountered during construction activities and determined to be either a historical well or privy. The structure was excavated to the depth required for construction (i.e., 5 feet bgs) and the soil was disposed off-site as California-hazardous waste. Confirmation soil samples were collected from the excavation sidewalls and the bottom of the inside of the well/privy and analyzed for VOCs, semivolatile organic compounds (SVOCs), TPH, and metals. VOCs, SVOCs, and TPH were not detected. Lead from the sample taken within the well/privy exceeded the site clean-up goal; however, the concentrations in the excavation sidewall samples were below the clean-up goal. Other metals were either below their respective ESLs or within typical background ranges. Based on the analytical results, the lead-impacted soil was limited to the area within the well/privy structure. To demarcate the location of the well/privy, a 5-foot-by-5-foot piece of orange construction fencing was placed on the excavation bottom centered on the well/privy prior to backfilling of the excavation with clean soil sourced from on-site.

Four trench dams were installed at the property line for utilities coming from off-site to prevent potentially impacted soil vapor from off-site sources from migrating onto the site. Trench dams were installed from March 2021 through March 2022 and were constructed of slurry backfill.

Following remedial excavation and trench dam work, the ACDEH concluded that the residual subsurface contamination at the site presented a low risk to human health and the environment and granted for the current residential land use.

Based on the closed regulatory status and excavation of lead and benzene impacted soil to a depth of 4 feet bgs immediately north of the subject property, the closed SLIC case is not expected to represent a significant environmental concern at this time. However, as previously noted, petroleum impacts are attributed to a regional benzene plume. No details regarding this plume is available, and it is unclear if it is present beneath the subject property, but due to the historical use of the subject property primarily for retail, residential, and/or car park purposes, it is unlikely the subject property owner would be responsible for any future assessment or remediation activities. Additionally, shallow soil vapor samples collected from the subject property vicinity have consistently been below commercial/industrial ESLs (and non detect in the most recent sampling events). AEI understands the subject property is to be redeveloped for residential use; however, the buildings are designed with three levels of parking below the residential units. Based on the lower levels of the proposed building for

	parking, any impacts from the regional benzene plum would not represent a vapor intrusion concern to future occupants, and no further action appears warranted at this time. This site is listed on the HWTS and HAZNET databases in 2020, the listing is currently inactive, and the NAICS description is "Residential Remodels". The HAZNET database shows the site generated "Contaminated soil from site clean up". Details provided for the RCRA Non Generator (NONGEN)/No Longer Regulated (NLR) and E MANIFEST listings identified Bridge Housing Corporation as "not a generator, verified" in 2021. The NAICS Description provided for the business is "Residential Remodelers". The E MANFIEST listing shows the site generated "Contaminated soil from site clean-ups", and "Rq, Un3077, Environmentally Hazardous Substance, Solid N.O.S, (Lead, Soil) 9, Pg Iii". No violations were identified in connection with the RCRA listing. 2012 Berkeley Way was listed as a RCRA Non Generator (NONGEN)/No Longer Regulated (NLR) in 2020. Additional details provided indicate the facility formerly generated large quantities of hazardous wastes in 2020, including list lead. No violations were identified in connection with the RCRA listing.

Facility Name	Oscar's Cafe
Address	1890 Shattuck Ave
Distance & Direction	607 ft northeast
Hydrologic Position	Up-gradient
Databases Listed	LUST, CORTESE, CERS, UST FINDER RELEASE
Comments	This property is listed on the LUST database due to contamination of diesel, ethylbenzene, and gasoline. The site was historically developed with an auto station from at least 1933 to 1943. A limited Phase II subsurface soil and soil gas sampling was conducted at the subject property, where no soil ESLs for metals of hydrocarbons were exceeded. Two soil gas samples exceeded ESLs, after cleanup the case was closed in 2016. Based on the closure of the case, the limitation of contamination to soil, and the distance from the subject property, this listing is not expected to represent a REC. Additional listings: This facility was also listed on other database(s) as noted above; however, as these listings are not associated with a release, the radii prescribed by the current ASTM Standard E1527 standard does not require that these listings be specifically discussed. Notwithstanding, based on our review of available information, none of these listings appear to represent a REC at this time.

5.2 Vapor Migration

A vapor encroachment condition (VEC) is the presence or likely presence of Chemical(s) of Concern (COC) vapors in the vadose zone of the subject property caused by the release of vapors from contaminated soil and/or groundwater either on or near the subject property.

AEI conducted a limited screening for potential VECs that may affect the subject property. The VEC screening focused on the current and historical usage of the subject property and also utilized the aforementioned regulatory agency database report provided by EDR to evaluate identified Chemicals of Concern (COCs), including petroleum hydrocarbons.

Determination of AOC

To identify the area of concern (AOC) for contaminated sites with non-petroleum hydrocarbon COCs, AEI utilized the approximate minimum search distance defined by the current ASTM E2600 of 1,760 feet (1/3 mile) from the subject property boundary for COC-contaminated sites. For sites contaminated with petroleum hydrocarbon COCs, AEI utilized the AOC approximate minimum search distance of 528 feet (1/10 mile). The AOC was adjusted accordingly based on review of physical setting characteristics, known release information, property and land features, groundwater flow direction, and soil type, et al.

ASTM's Vapor Encroachment guidance indicates that when groundwater flow direction can be estimated or determined, the cross-gradient or downgradient radius distances can be significantly reduced. AEI calculated the reduced AOC distances when considering groundwater flow direction by utilizing the following default distances, which were determined using the Buonicore Methodology:

Non-petroleum hydrocarbon COCs:

- 1,760 feet in the upgradient direction
- 365 feet in the cross-gradient direction
- 100 feet in the downgradient direction

Petroleum hydrocarbon COCs if Light, Non-Aqueous Phase Liquid, (LNAPL, i.e. floating product) is suspected:

- 528 feet in the upgradient direction
- 165 feet in the cross-gradient direction
- 100 feet in the downgradient direction

Petroleum hydrocarbon COCs if LNAPL is *not* suspected:

- 528 feet in the upgradient direction
- 95 feet in the cross-gradient direction
- 30 feet in the downgradient position

Additional adjustment of the AOC may be conducted based on AEI's professional judgment.

Conclusions

Source	VEC Identified	VEC Not Identified	Comments
Subject Property		✔	N/A
Adjoining and/or Nearby Site(s)		✔	N/A

5.3 PER- AND POLYFLUOROALKYL SUBSTANCES (PFAS)

As defined in Section 3.2.36 of the current ASTM Standard E1527, hazardous substance means "those substances defined as a hazardous substance pursuant to CERCLA 42 USC § 9601(14), as interpreted by EPA regulations and the courts." Hazardous substances that are not defined (or not yet defined) as hazardous substances under CERCLA are outside of the scope of the current ASTM Standard E1527.

On July 8, 2024, the Final EPA rule became effective that designates perfluorooctanoic acid (PFOA) and perfluorooctanesulfonic acid (PFOS) as CERCLA hazardous substances. Per the current ASTM Standard E1527, once this rule went into effect, these substances are evaluated within the scope of this standard, and a release or likely release of PFOA and/or PFOS is considered a REC.

Other than PFOA/PFOS, compounds classified as PFAS are not currently classified as hazardous substances under CERCLA, and thus the potential presence of PFAS (other than PFOA/PFOS) is outside of the scope of the current ASTM Standard E1527, and does not constitute a REC at this time. However, the report User should be aware that regulatory criteria and classifications are subject to change.

AEI's research of potential PFAS contamination focuses on the release/likely release of PFOA/PFOS. However, if additional information pertaining to other PFAS is identified, AEI will also assess/discuss these compounds, as deemed applicable/appropriate within the scope of this investigation.

It should be noted that AEI's screening of PFOA/PFOS and other PFAS is based solely on review of the resources cited within this report. Identification, or lack thereof, is not a warranty that PFOA/PFOS or other PFAS contamination is present or absent at a site. Additionally, it should be noted that given the evolving nature of science and regulatory oversight of PFOA/PFOS and other PFAS, additional sources of contamination may exist at the subject property, adjoining sites and/or other nearby sites that were not identified by the limited data and screening tools cited within this report.

5.3.1 PFAS-RELATED REGULATORY DATABASE LISTINGS

As an initial screening tool for potential PFAS contamination, AEI reviewed PFAS-related database listings from EDR.

Location	PFAS Database Listing Identified	PFAS Database Listing Not Identified	Comments
Subject Property		✔	N/A
Adjoining and/or Nearby Site(s)		✔	N/A

5.3.2 POTENTIAL ON-SITE PFAS SOURCES/CONCERNS

AEI researched the standard historical and regulatory sources cited within this report to determine if a release or likely release of PFOA/PFOS has occurred at the subject property.

A voluntary industry phaseout of PFOA and PFOS was first implemented in the late 1990s and was fully implemented for PFOS by 2002 and PFOA by 2015. Although PFOA and PFOS have been generally phased out since 2015, studies have found that precursor PFAS in wastewater treatment systems may form PFOA and PFOS. As such, even after 2015, the presence of PFAS in wastewater discharges is considered a likely source of PFOA and PFOS contamination.

Potential Source	Yes	No
Past or present industrial operations that potentially included the use of PFAS (if "yes" see *Potential PFAS Sources from Industrial Uses* section/table below)		✔
The use or discharge of AFFF (if "yes" see *Potential Sources of AFFF* section/table below)		✔
Electroplating (1950s-present) NOTE: Electroplating (specifically hard chromium plating) is an industrial activity where PFAS-containing mist suppressants may have been used		✔
Agricultural uses, specifically 1970s-present that included application of biosolids/WWTP sludge that potentially contained PFAS		✔
Wastewater treatment plant (WWTP) (1960s-present)		✔
Landfill operations / waste disposal areas (1960s-present)		✔
Mining / quarrying / oil production		✔
Commercial car wash (1989-2010)		✔
Dry cleaner and/or commercial laundry (1970s-2010)		✔

AEI did not identify any obvious potential sources of PFAS contamination originating from on-site operations/sources.

6.0 INTERVIEWS AND USER PROVIDED INFORMATION

6.1 INTERVIEWS

Pursuant to the current ASTM Standard E1527, the following interviews were performed during this assessment in order to obtain information indicating RECs in connection with the subject property.

6.1.1 OWNER AND KEY SITE MANAGER

Relation to Property	Name	Date Interviewed	Method of Contact	Year First Associated w/ Property	Notes
Owner Representative	Steve Heaton	April 10, 2025	In Person	Unknown	Interviewed; see Interview Summary table below
Key Site Manager	N/A	N/A	N/A	N/A	No Key Site Manager identified

INTERVIEW SUMMARY

Question	Owner (Representative)/Key Site Manager Response/ Comment
Are you aware of any known plans for site redevelopment or change in site use?	No
Do you have any knowledge of previous environmental investigations conducted on site?	Yes; refer to Section 6.3
Do you have any knowledge of USTs, clarifiers or oil/water separators, sumps, or other subsurface features?	No
Do you have any knowledge of current or past industrial operations and/or other operations which would involve the use of hazardous substances and/ or petroleum products?	No
Are you aware of any incidents of flooding, leaks, or other water intrusion, and/or complaints related to indoor air quality?	No
Are you aware of any pending, threatened, or past litigation relevant to hazardous substances or petroleum products in, on, at, or from the subject property?	No
Are you aware of any pending, threatened or past administrative proceedings relevant to hazardous substances or petroleum products in, on, at, or from the subject property?	No
Are you aware of any notices from any governmental entity regarding any possible violation of environmental laws or possible liability relating to hazardous substances or petroleum products?	No
Are you aware of any fire incidents requiring fire department response?	No

6.1.2 PAST OWNERS, OPERATORS, AND OCCUPANTS

AEI did not attempt to interview past owners, operators, and occupants of the subject property because information from these sources would likely be duplicative of information already obtained from other sources.

6.1.3 Interview with Others

Information obtained during interviews with local government officials is incorporated into the appropriate segments of this report.

6.2 User Provided Information

User provided information is intended to help identify the possibility of RECs in connection with the subject property. According to the current ASTM Standard E1527 and the EPA Standards and Practices for All Appropriate Inquiries (40 CFR Part 312), certain items should be researched by the prospective landowner or grantee, and the results of such inquiries may be provided to the Environmental Professional. The responsibility for qualifying for LLPs by conducting the inquiries ultimately rests with the User, and providing the information to the Environmental Professional would be prudent if such information is available.

The User did not complete the ASTM User Questionnaire or provide the User information to AEI. AEI assumes that qualification for the LLPs is being established by the User in documentation outside of this assessment.

Question	Response/ Comment
1. Environmental liens that are filed or recorded against the property (40 CFR 312.25) Did a search of recorded land title records (or judicial records where appropriate) identify any environmental liens filed or recorded against the property under federal, tribal, state or local law?	Information not provided
2. Activity and use limitations that are in place on the property or that have been filed or recorded against the property (40 CFR 312.26(a)(1)(v) and vi)). Did a search of recorded land title records (or judicial records where appropriate) identify any AULs, such as engineering controls, land use restrictions or institutional controls that are in place at the property and/or have been filed or recorded against the property under federal, tribal, state or local law?	Information not provided
3. Specialized knowledge or experience of the person seeking to qualify for the LLP (40 CFR 312.28). Do you have any specialized knowledge or experience related to the property or nearby properties? For example, are you involved in the same line of business as the current or former occupants of the property or an adjoining property so that you would have specialized knowledge of the chemicals and processes used by this type of business?	Information not provided
4. Relationship of the purchase price to the fair market value of the property if it were not contaminated (40 CFR 312.29). Does the purchase price being paid for this property reasonably reflect the fair market value of the property? If you conclude that there is a difference, have you considered whether the lower purchase price is because contamination is known or believed to be present at the property?	Information not provided
5. Commonly known or reasonably ascertainable information about the property (40 CFR 312.30). Are you aware of commonly known or reasonably ascertainable information about the property that would help the environmental professional to identify conditions indicative of releases or threatened releases? For example: (a) Do you know the past uses of the property? (b) Do you know of specific chemicals that are present or once were present at the	Information not provided

Question	Response/ Comment
property? (c) Do you know of spills or other chemical releases that have taken place at the property? (d) Do you know of any environmental cleanups that have taken place at the property?	
6. The degree of obviousness of the presence or likely presence of contamination at the property, and the ability to detect the contamination by appropriate investigation (40 CFR 312.31). Based on your knowledge and experience related to the property, are there any obvious indicators that point to the presence or likely presence of contamination at the property?	Information not provided

6.3 Previous Reports and Other Provided Documentation

Documentation was provided to AEI by Mr. Steve Heaton during this assessment. A summary of this information follows:

Phase I Environmental Site Assessment (2029-2039 University Avenue, Berkeley, Ca), prepared by AEI Consultants (September 22, 2023)

- This report describes the subject property generally consistent with current conditions.
- The report identified the north-adjoining SLIC case as an OEC, as well as ACM and LBP due to building age.
- AEI did not recommend any additional investigation.

A copy of the report is included in the appendices.

6.4 Environmental Lien and AUL Search Information Reports

To meet the requirements of 40 CFR 312.20 and 312.25, a search for the existence of environmental liens and AULs that are filed or recorded against the subject property must be conducted. The current ASTM Standard E1527 recognizes two acceptable methods to meet this requirement:

- **Method 1** consists of a review of title documents by the User (or a title professional engaged by the User) for environmental liens and AULs.

  Note: this method must be completed by the User (or a title professional engaged by the User), and thus cannot be completed by AEI.

  Refer to Section 6.2 User Provided Information for information (if any) provided by the User via the User Questionnaire.

- **Method 2** consists of obtaining and relying on title search information reports designed to search for environmental liens and AULs.

Note: these reports are not included within the scope of the current ASTM E1527 Standard. Thus, these reports can only be obtained by a consultant if explicitly added to the agreed upon scope of work between the consultant and the client.

The inclusion of a title search information report designed to search for environmental liens and AULs was not part of AEI's approved scope of services.

7.0 SITE RECONNAISSANCE

Site Reconnaissance Date	April 10, 2025
AEI Site Assessor(s)	David Coyle
Property Escort(s)/ Relationship(s) to Property	Mr. Steve Heaton
Units/Areas Observed	2029-2037 University Avenue Representative interior common areas such as the front lobby, management office, common corridors, restrooms and electrical/ mechanical rooms Exterior areas: Parking area
Area(s) not accessed and reason(s)	2039 University Avenue, elevator room Refer to Section 1.5 for discussion of limiting conditions
Other Physical Constraints	Large volume of stored materials Refer to Section 1.5 for discussion of limiting conditions
General Observations	The property is improved with a two-story commercial structure occupied by a nail salon, art gallery, hair salon, thrift store, window store, and second-story commercial offices. In addition, a one-story carport structure is located along the north side of the subject property.

Reconnaissance Findings Summary

Feature	Observed on Subject Property (see Section 7.1)	Observed on Adjoining Property (see Section 7.2)
Regulated Hazardous Substances/Wastes and/or Petroleum Products in Connection with Property Use (including drums, totes, and intermediate bulk containers)		
Aboveground/Underground Hazardous Substance or Petroleum Product Storage Tanks (ASTs/USTs)		
Hazardous Substance and Petroleum Product Containers Not in Connection with Property Use		
Unidentified Substance Containers		
Electrical or Mechanical Equipment Likely to Contain Fluids	✔	
Interior Stains or Corrosion		
Strong, Pungent, or Noxious Odors		
Pools of Liquid		
Drains, Sumps, and Clarifiers	✔	✔
Pits, Ponds, and Lagoons		
Stained Soil or Pavement		
Stressed Vegetation		
Solid Waste Disposal or Evidence of Fill Materials		
Waste Water Discharges		
Wells		
Septic Systems or Cesspools		
Biomedical Wastes		
Other	✔	

7.1 Subject Property Reconnaissance Findings

During the site reconnaissance, AEI observed the items listed in the above Reconnaissance Findings Summary table, which are further discussed below.

7.1.1 Electrical or Mechanical Equipment Likely to Contain Fluids

Toxic PCBs were commonly used historically in electrical equipment such as transformers, fluorescent lamp ballasts, and capacitors. According to United States EPA regulation 40 CFR Part 761, there are three categories for classifying such equipment: <50 ppm of PCBs is considered "Non-PCB"; between 50 and 500 ppm is considered "PCB-Contaminated"; and >500 ppm is considered "PCB-Containing." Pursuant to 15 U.S.C. 2605(e)(2)(A), the manufacture, process, or distribution in commerce or use of any polychlorinated biphenyl in any manner other than in a totally enclosed manner was prohibited after January 1, 1977.

Elevators

The subject property building is equipped with a hydraulic elevator. The hydraulic fluid contained within elevator systems can potentially contain toxic PCBs. Based on the construction date of the building (pre-1978), the potential exists that hydraulic fluid within the equipment may have contained PCBs. The equipment room for the elevator, which is located insert location, was not accessible during AEI's site reconnaissance. Based on the regular maintenance of the equipment, the elevator is not a REC.

The elevator equipment room at the subject property was not accessible during AEI's site reconnaissance. However, based on the reported maintenance of the elevator equipment, this limitation is not expected to significantly alter the findings of this assessment.

7.1.2 Drains, Sumps, and Clarifiers

Two storm drains were observed in the parking area of the subject property. AEI did not observe evidence of hazardous substances or petroleum products in the vicinity of the drains. Based on the use of the drains solely for storm water runoff, the presence of the drains is not considered evidence of a REC.

7.1.3 Other

Cleaning supplies and detergents are stored in the maintenance closets of various units. All chemicals were packaged in consumer quantities. Based on the nature of these materials, the presence of cleaning supplies at the subject property is not considered evidence of a REC.

Approximately 40-gallons of maintenance products, such as paints, cleaners, lubricants, etc. were observed in the maintenance storage areas and closets. The containers were properly labeled and stored. No signs of spills or leaks were observed in conjunction with the containers. No significant staining or evidence of release of any of the materials was observed during the site reconnaissance. Based on the relatively small quantities observed and the lack of evidence of the mismanagement of these materials, the use of these materials on site is not considered evidence of a REC.

7.2 Adjoining Property Reconnaissance Findings

During the site reconnaissance, AEI observed the items listed in the above Reconnaissance Findings Summary table, which are further discussed below.

7.2.1 Drains, Sumps, and Clarifiers

Several storm drains were observed in the parking areas of the adjoining properties and adjoining roadways. AEI did not observe evidence of hazardous substances or petroleum products in the vicinity of the drains. Based on the use of the drains solely for storm water runoff, the presence of the drains is not considered evidence of a REC.

8.0 NON-ASTM SERVICES

8.1 ASBESTOS-CONTAINING BUILDING MATERIALS

Asbestos is the name for a group of naturally occurring silicate minerals that can be separated into fibers. The fibers are strong, durable, and resistant to heat and fire. They are also long, thin and flexible, so they can even be woven into cloth. Because of these qualities, asbestos has been used in thousands of consumer, industrial, maritime, automotive, scientific and building products. During the 20th century, some 30 million tons of asbestos have been used in industrial sites, homes, schools, shipyards and commercial buildings in the United States. Commercial use of ACM began in the early 1900s and peaked in the period between 1940 and into the 1970s. Common ACMs include pipe-covering, insulating cement, insulating block, refractory and boiler insulation materials, transite board, fireproofing spray, joint compound, vinyl floor tile, ceiling tile, mastics, roofing products, and duct insulation for HVAC applications. Inhalation of asbestos fibers can result in deleterious health effects.

The potential for ACM was evaluated based the United States EPA Guidance Document: Managing Asbestos in Place - A Building Owner's Guide to Operations and Maintenance Programs for Asbestos-Containing Materials (the Green Book). In 1973 the NESHAPS banned the use of most spray-applied surfacing ACM, specifically asbestos containing spray-on fireproofing and insulation. Subsequent revisions to this regulation in 1975 and 1978 effectively eliminated the use of friable pre-molded pipe, boiler, turbine, and duct insulation; and the spray application of friable asbestos-containing materials for all uses in buildings. In 1989 the EPA issued regulations to ban some asbestos-containing products and phase out most others over a multi-year period. The "Ban and Phase-Down" rule was challenged in court and the regulation remanded to the agency. As a result, any asbestos-containing products then "in commerce" would not be banned. Those not in commerce would be banned. Those materials "banned" could not be sold. It did not affect such materials already installed, or in use. Most US firms voluntarily ceased production of asbestos containing building materials not covered by the aforementioned Federal bans by the mid-1980s. In 1994, the OSHA determined that employers and building owners are required to treat installed thermal system installation and sprayed on and troweled-on surfacing materials, as well as vinyl or asphalt flooring material, as ACM in buildings constructed no later than 1980 until tested by laboratory analysis to prove otherwise.

The information below is for general informational purposes only and does not constitute an asbestos survey. In addition, the information is not intended to comply with federal, state or local regulations in regards to ACM.

Due to the age of the subject property building, there is a potential that ACMs are present. A limited list of typical suspect ACMs is included in the following table:

Material Type	Location
Plaster (acoustical and smooth)	Walls and ceilings
Ceiling tile	Ceiling systems
Thermal systems insulations, packings, and gaskets	Heating systems, cooling systems, domestic and heating and cooling piping, ductwork, and other equipment
Floor tile and associate mastics, flooring felts, and papers (under hardwood/other)	Floors
Vinyl sheet flooring and adhesives	Floors
Cove base and associated mastics	Walls
Ceramic tile adhesives and grouts	Walls, floors, and ceilings
All adhesives	Mirrors, wall coverings, construction, etc.

Grout and caulking	Windows and doors
Gypsum board, tape, and joint compound	Wall and ceiling systems
Insulation materials	Walls, ceilings, and attic spaces
Roofing materials (felts, rolled, shingle, flashings, adhesives, tar, and insulations)	Roof and parapet wall systems
Brick and block, mortars	Walls

The observed suspect ACMs at the subject property were in good condition at the time of the site reconnaissance and are not expected to pose a health and safety concern to the occupants of the subject property at this time. Based on the potential presence of ACMs, AEI recommends the implementation of an O&M Plan which stipulates that the repair and maintenance of damaged materials should be performed to protect the health and safety of the building occupants. In the event that building renovation or demolition activities are planned, a thorough asbestos survey to identify asbestos-containing building materials is required in accordance with the EPA NESHAP 40 CFR Part 61 prior to demolition or renovation activities that may disturb suspect ACMs.

8.2 Lead-Based Paint

Lead-based paint (LBP) is defined as any paint, varnish, stain, or other applied coating that has ≥1 mg/cm² (5,000 µg/g or 5,000 ppm) or more of lead by federal guidelines; state and local definitions may differ from the federal definitions in amounts ranging from 0.5 mg/cm² to 2.0 mg/cm². Section 1017 of the Housing and Urban Development (HUD) Guidelines, Residential Lead-Based Paint Hazard Reduction Act of 1992, otherwise known as "Title X," defines a LBP hazard as "any condition that causes exposure to lead that would result in adverse human health effects" resulting from lead-contaminated dust, bare, lead-contaminated soil, and/or lead-contaminated paint that is deteriorated or present on accessible, friction, or impact surfaces. Therefore, under Title X, intact LBP on most walls and ceilings would not be considered a "hazard," although the paint should be maintained and its condition monitored to ensure that it does not deteriorate and become a hazard. Additionally, Section 1018 of this law directed HUD and EPA to require the disclosure of known information on LBP and LBP hazards before the sale or lease of most housing built before 1978. Most private housing, public housing, or federally owned or subsidized housing is affected by this rule.

Under OSHA, lead-containing paint (LCP) is defined as any paint with any detectable amount of lead present in it. Therefore, all LBP is considered LCP. Conversely, LCP may not meet the criteria to be considered LBP in accordance with HUD guidelines or some states' definition of LBP.

It is important to note that LCP may create a lead hazard when being removed. The condition of these materials must be monitored when they are being disturbed. In the event LCP is subject to abrading, sanding, torching, and/or cutting during demolition or renovation activities, there may be regulatory issues that must be addressed.

The information below is for general informational purposes only and does not constitute a lead hazard evaluation. In addition, the information is not intended to comply with federal, state, or local regulations in regards to LBP.

In buildings constructed after 1978, it is unlikely that LBP is present; however, some paints utilized after 1978 will be LCP under OSHA. Structures built prior to 1978 and especially prior to the 1960s should be expected to contain LBP.

Due to the age of the subject property building, there is a potential that LBP is present. All observed painted surfaces were in good condition and are not expected to pose a health and safety concern to the occupants of the subject property at this time. Local regulations may apply to LBP in association with building demolition/renovations and worker/occupant protection. Actual material samples would need to be collected or an XRF survey performed in order to determine if LBP is present. It should be noted that construction activities that disturb materials or paints containing any amount of lead may be subject to certain requirements of the OSHA lead standard contained in 29 CFR 1910.1025 and 1926.62.

8.3 Naturally-Occurring Radon

Radon is a naturally-occurring, odorless, and invisible radioactive gas. According to the United States EPA, radon is the second leading cause of lung cancer. Natural radon levels vary and are closely related to geologic formations, soils, and foundation construction. Radon may enter buildings through basement sumps or other openings such as cracks and other holes in foundations.

US EPA Map

In 1993 the United States EPA prepared a map to assist National, State, and local organizations to target their resources and to implement radon-resistant building codes. The map identifies counties of the US with the greatest potential for elevated indoor radon levels based on indoor radon measurement data, geology, soil parameters, and foundation types. The map divides the country into three radon zones based on potential radon accumulation, but is not to be considered predictive of radon accumulation.

The 1993 EPA map identifies the following three radon zones:

- Zone 1 - Highest potential for radon accumulation; average indoor radon levels may be greater than 4 pCi/L
- Zone 2 - Moderate potential for radon accumulation; average indoor radon levels may be between 2 and 4 pCi/L
- Zone 3 - Low potential for radon accumulation; average indoor radon levels may be less than 2 pCi/L

It is important to note that elevated levels of radon can be found in all three zones, and the EPA and other agencies recommend site-specific testing to determine radon levels at a specific property. Therefore, while the map does give an indication of the propensity of radon gas accumulation in structures in a county, elevated radon levels may be found in all three radon zones.

It should also be noted that EPA's 1993 Map of Radon Zones, while useful, was based on limited data collected prior to 1993 and therefore may be supplemented with available state-developed or other data to further understand the radon potential for a specific area.

According to the US EPA, the radon zone level for the County is Zone 2, which has a moderate potential for radon accumulation.

California Department of Health Services Radon Database

According to additional data obtained from California Department of Health Services Radon Database, of 39 tests conducted in the subject property zip code (94704) in 2016, only one of the tests were above 4.0 pCi/L. While a relatively small percentage of the test results exceeded the EPA threshold, the majority of the locations sampled were below 4.0 pCi/L.

Radon sampling would be necessary to determine site-specific radon conditions. Radon sampling was not requested as part of this assessment.

8.4 Suspect Mold or Microbial Growth Conditions

Molds are simple microscopic organisms which can often be seen in the form of discoloration, frequently green, gray, white, brown, or black. When excessive moisture or water accumulates indoors, mold growth may occur, particularly if the moisture problem remains undiscovered or unaddressed. As such, interior areas of buildings characterized by poor ventilation and high humidity are the most common locations of mold growth. Building materials, including drywall, wallpaper, baseboards, wood framing, insulation, and carpeting, often play host to such growth. Mold spores primarily cause health problems through the inhalation of spores or the toxins they emit when they are present in large numbers. This can occur when there is active mold growth within places where people live or work.

Mold, if present, may or may not visually manifest itself. Neither the individual completing this inspection, nor AEI has any liability for the identification of mold-related concerns except as defined in applicable industry standards. In short, this Phase I ESA should not be construed as a mold survey or inspection.

This activity was not designed to discover all areas which may be affected by mold growth on the subject property. Rather, it is intended to give the client an indication if significant (based on observed areas) mold growth is present at the subject property. Potential areas of mold growth, such as in pipe chases, HVAC systems, and behind enclosed walls and ceilings, were not observed as part of this limited assessment.

AEI observed interior areas of the subject property building to identify the potential presence of mold. AEI did not note obvious visual or olfactory indications of the presence of suspect mold, nor did AEI observe obvious indications of significant water damage. As such, no bulk sampling of suspect surfaces was conducted as part of this assessment and no additional action with respect to suspect mold appears to be warranted at this time.

9.0 SIGNATURE OF ENVIRONMENTAL PROFESSIONALS

I declare that, to the best of my professional knowledge and belief, I meet the definition of Environmental Professional as defined in § 312.10 of 40 CFR Part 312.

I have the specific qualifications based on education, training, and experience to assess a property of the nature, history and setting of the subject property. I have developed and performed the all appropriate inquiries in conformance with the standards and practices set forth in 40 CFR Part 312.

Prepared By:

David Coyle
Project Manager

Reviewed By:

Tom Nanevicz
Senior Author

10.0 REFERENCES

Item	Date(s)	Source
Soils Information	March 28, 2025	EDR GeoCheck®
Depth to Groundwater Information	October 21, 1994	Final Report on sump and hydraulic hoist removal at 2009 Addison Street, located 350 feet south, found on GeoTracker
Aerial Photographs	1939-2020, non-inclusive	EDR
Sanborn Map Report/Search	1890-1980, non-inclusive	EDR
City Directories	1920-2020, non-inclusive	EDR
Historical Topographic Maps	1895-2018, non-inclusive	EDR
Environmental Health Department	April 7, 2024	Berkeley Toxic Substances Department
Fire Department	April 7, 2025	Berkeley Fire Department
Building Department	April 7, 2025	Berkeley Building Department
Planning Department	April 7, 2025	Berkeley Planning Department
Assessor's Information and Parcel Map	April 7, 2025	Alameda County
Other Agencies Searched	April 7, 2025	SWRCB GeoTracker, DTSC HWTS, and DTSC EnviroStor, CalEPA Regulated Site Portal, BAAQMD
Oil and Gas Wells	April 8, 2025	California Department of Conservation Geologic Energy Management
Oil and Gas Pipelines	April 8, 2025	NPMS Public Map Viewer https://www.npms.phmsa.dot.gov/PublicViewer/composite.jsf
Regulatory Database Report	March 28, 2025	EDR
Interview with Owner	April 10, 2025	Steve Heaton
Previous Report(s)	September 22, 2023	*Phase I Environmental Site Assessment (September 26, 2023)*, prepared by AEI Consultants
Radon Zone Information	1993	US EPA Map of Radon Zones https://www.epa.gov/radon

APPENDIX A

FIGURES

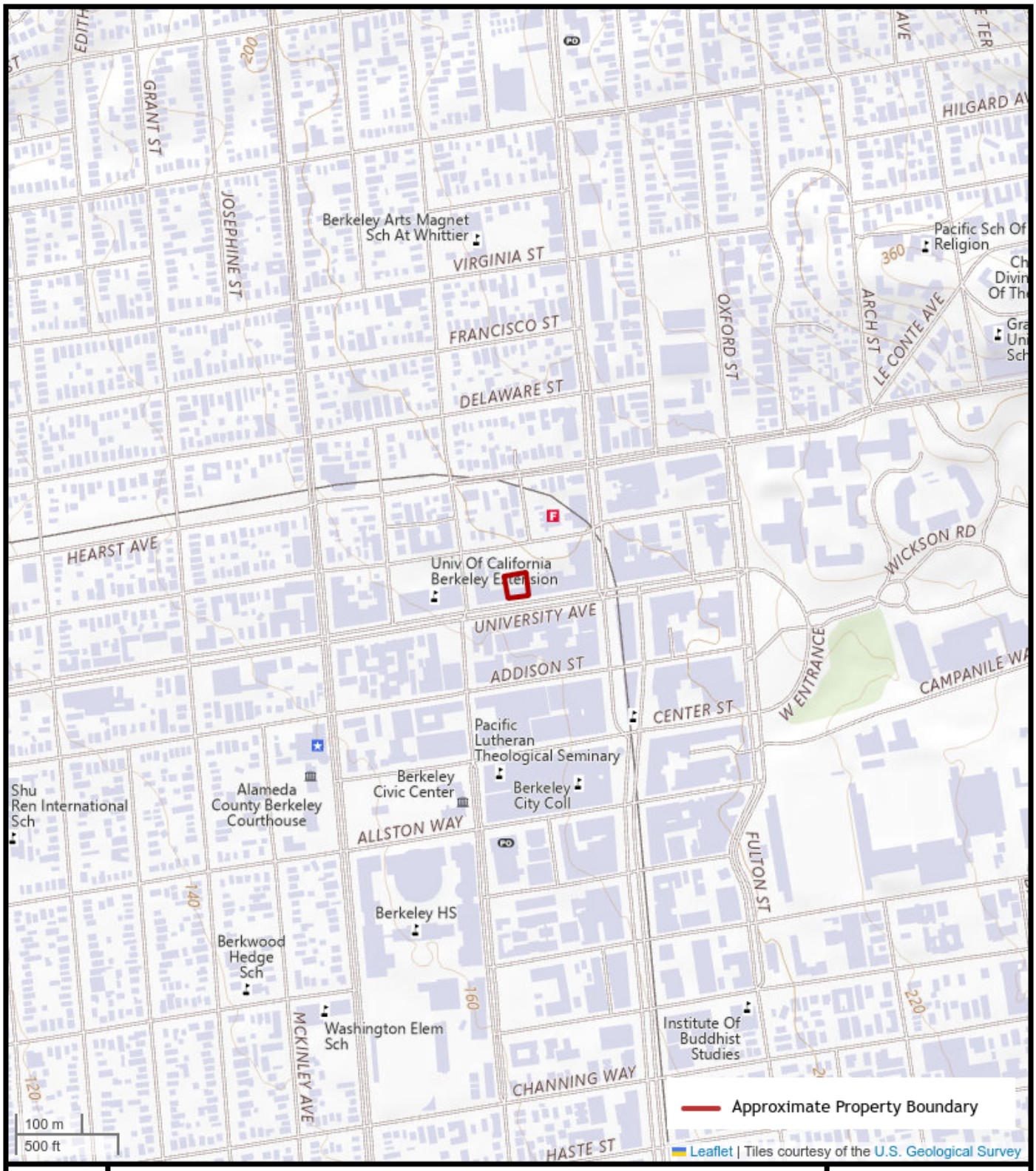

N

FIGURE 1: TOPOGRAPHIC MAP

2029-2039 University Avenue, Berkeley, California 94704
AEI Project Number: 508101

AEI

N

FIGURE 2: SITE MAP

2029-2039 University Avenue, Berkeley, California 94704
AEI Project Number: 508101

AEI

APPENDIX B

PROPERTY PHOTOGRAPHS

1. JV Nails exterior

2. Lhasa Hair salon south exterior

3. Vintage Thrift Dope Stuff south exterior

4. Unity in Art South exterior

5. Berkeley Shade Co south exterior

6. North exterior



7. Interior corridor and elevator door

8. Upstairs offices interior

9. Storage closet at upstairs offices

10. Upstairs offices interior

11. Upstairs office interior

12. Upstairs office interior

13. Upstairs office interior

14. Deck area of upstairs office

15. Interior restroom

16. Unity in art lobby

17. Unity in Art interior

18. Nail salon interior

19. Lhasa Hair salon interior

20. Vintage Thrift Dope Stuff interior

21. Driveway to parking area

22. North exterior parking area

23. East adjoining property

24. South adjoining properties

25. West adjoining property

APPENDIX C

REGULATORY DATABASE

508101
2029-2039 University Avenue
Berkeley, CA 94704

Inquiry Number: 7940753.2s
March 28, 2025

The EDR Radius Map™ Report with GeoCheck®

6 Armstrong Road, 4th floor
Shelton, CT 06484
Toll Free: 800.352.0050
www.edrnet.com

TABLE OF CONTENTS

SECTION	PAGE
Executive Summary	ES1
Overview Map	2
Detail Map	3
Map Findings Summary	4
Map Findings	9
Orphan Summary	1753
Government Records Searched/Data Currency Tracking	GR-1

GEOCHECK ADDENDUM

Physical Setting Source Addendum	A-1
Physical Setting Source Summary	A-2
Physical Setting SSURGO Soil Map	A-6
Physical Setting Source Map	A-10
Physical Setting Source Map Findings	A-12
Physical Setting Source Records Searched	PSGR-1

Thank you for your business.
Please contact EDR at 1-800-352-0050
with any questions or comments.

Disclaimer - Copyright and Trademark Notice

This Report contains certain information obtained from a variety of public and other sources reasonably available to Environmental Data Resources, LLC. It cannot be concluded from this Report that coverage information for the target and surrounding properties does not exist from other sources. This Report is provided on an "AS IS", "AS AVAILABLE" basis. **NO WARRANTY EXPRESS OR IMPLIED IS MADE WHATSOEVER IN CONNECTION WITH THIS REPORT. ENVIRONMENTAL DATA RESOURCES, LLC AND ITS SUBSIDIARIES, AFFILIATES AND THIRD PARTY SUPPLIERS DISCLAIM ALL WARRANTIES, OF ANY KIND OR NATURE, EXPRESS OR IMPLIED, ARISING OUT OF OR RELATED TO THIS REPORT OR ANY OF THE DATA AND INFORMATION PROVIDED IN THIS REPORT, INCLUDING WITHOUT LIMITATION, ANY WARRANTIES REGARDING ACCURACY, QUALITY, CORRECTNESS, COMPLETENESS, COMPREHENSIVENESS, SUITABILITY, MERCHANTABILITY, FITNESS FOR A PARTICULAR PURPOSE, TITLE, NON-INFRINGEMENT, MISAPPROPRIATION, OR OTHERWISE. ALL RISK IS ASSUMED BY THE USER. IN NO EVENT SHALL ENVIRONMENTAL DATA RESOURCES, LLC OR ITS SUBSIDIARIES, AFFILIATES OR THIRD PARTY SUPPLIERS BE LIABLE TO ANYONE FOR ANY DIRECT, INCIDENTAL, INDIRECT, SPECIAL, CONSEQUENTIAL OR OTHER DAMAGES OF ANY TYPE OR KIND (INCLUDING BUT NOT LIMITED TO LOSS OF PROFITS, LOSS OF USE, OR LOSS OF DATA) INFORMATION PROVIDED IN THIS REPORT.** Any analyses, estimates, ratings, environmental risk levels, or risk codes provided in this Report are provided for illustrative purposes only, and are not intended to provide, nor should they be interpreted as providing any facts regarding, or prediction or forecast of, any environmental risk for any property. Only an assessment performed by a qualified environmental professional can provide findings, opinions or conclusions regarding the environmental risk or conditions in, on or at any property.

Copyright 2025 by Environmental Data Resources, LLC. All rights reserved. Reproduction in any media or format, in whole or in part, of any report or map of Environmental Data Resources, LLC, or its affiliates, is prohibited without prior written permission.

EDR and its logos (including Sanborn and Sanborn Map) are trademarks of Environmental Data Resources, LLC or its affiliates. All other trademarks used herein are the property of their respective owners.

EXECUTIVE SUMMARY

A search of available environmental records was conducted by Environmental Data Resources, Inc (EDR). The report was designed to assist parties seeking to meet the search requirements of EPA's Standards and Practices for All Appropriate Inquiries (40 CFR Part 312), the ASTM Standard Practice for Environmental Site Assessments (E1527 - 21), the ASTM Standard Practice for Environmental Site Assessments for Forestland or Rural Property (E2247 - 16), the ASTM Standard Practice for Limited Environmental Due Diligence: Transaction Screen Process (E1528 - 22) or custom requirements developed for the evaluation of environmental risk associated with a parcel of real estate.

TARGET PROPERTY INFORMATION

ADDRESS

2029-2039 UNIVERSITY AVENUE
BERKELEY, CA 94704

COORDINATES

Latitude (North):	37.8722700 - 37ˆ 52' 20.17''
Longitude (West):	122.2698520 - 122ˆ 16' 11.46''
Universal Tranverse Mercator:	Zone 10
UTM X (Meters):	564218.1
UTM Y (Meters):	4191689.0
Elevation:	189 ft. above sea level

USGS TOPOGRAPHIC MAP ASSOCIATED WITH TARGET PROPERTY

Target Property Map:	5641112 OAKLAND WEST, CA
Version Date:	2012
Northeast Map:	5640608 BRIONES VALLEY, CA
Version Date:	2012
Southeast Map:	5641110 OAKLAND EAST, CA
Version Date:	2012
Northwest Map:	5640624 RICHMOND, CA
Version Date:	2012

AERIAL PHOTOGRAPHY IN THIS REPORT

Photo Year:	060
Source:	USDA

MAPPED SITES SUMMARY

Target Property Address:
2029-2039 UNIVERSITY AVENUE
BERKELEY, CA 94704

Click on Map ID to see full detail.

MAP ID	SITE NAME	ADDRESS	DATABASE ACRONYMS	RELATIVE ELEVATION	DIST (ft. & mi. DIRECTION
A1	KTK PROPERTY	2029 UNIVERSITY AVE	HWTS, HAZNET		TP
A2	2012 BERKELEY WAY	2012 BERKELEY WAY	RCRA NonGen / NLR	Higher	84, 0.016, NNW
A3	BRIDGE HOUSING CORPO	2012 BERKELEY WAY	CPS-SLIC, HWTS, HAZNET	Higher	84, 0.016, NNW
A4	BRIDGE HOUSING CORPO	2012 BERKELEY WAY	RCRA NonGen / NLR, E MANIFEST	Higher	84, 0.016, NNW
A5	CARLSON C E	2059 UNIVERSITY AV	EDR Hist Cleaner	Higher	98, 0.019, ESE
A6	GIN H T	2061 UNIVERSITY AV	EDR Hist Cleaner	Higher	110, 0.021, ESE
B7	BERKELEY AUTO ELECTR	2036 BERKELEY WY	EDR Hist Auto	Higher	179, 0.034, NNE
B8	YVONNE TOM	2017 BERKELEY WAY	RCRA NonGen / NLR, E MANIFEST	Higher	199, 0.038, Nor
B9	FIRE STATION 2	2029 BERKELEY WAY	HIST UST	Higher	220, 0.042, NNE
B10	CITY OF BERKELEY FIR	2029 BERKELEY WAY	SWEEPS UST, CA FID UST, EMI, CERS	Higher	220, 0.042, NNE
B11	CITY OF BERKELEY FIR	2029 BERKELEY WAY	FINDS, PFAS ECHO	Higher	220, 0.042, NNE
C12	NIELSEN H A	2000 UNIVERSITY AV	EDR Hist Auto	Lower	244, 0.046, WS
C13	PRICE J T	2015 MILVIA ST	EDR Hist Auto	Lower	265, 0.050, SW
C14	BERTIN S CLEANERS &	2020 MILVIA ST	EDR Hist Cleaner	Lower	277, 0.052, SW
B15	MISSING LINK BICYCLE	1988 SHATTUCK AVE	RCRA NonGen / NLR	Higher	312, 0.059, ENE
C16	UC BERKELEY CORP YAR	2000 MILVIA ST	LUST, Cortese, HIST CORTESE, CERS	Lower	320, 0.061, SW
C17	UC BERKELEY CORP YAR	2000 MILVIA ST	UST FINDER RELEASE	Lower	320, 0.061, SW
D18	BERKELEY REPERTORY T	2015 ADDISON ST	RCRA NonGen / NLR	Lower	345, 0.065, Sou
D19	BERKELEY REPERTORY T	2025 ADDISON STREET	RCRA NonGen / NLR, E MANIFEST	Lower	347, 0.066, SSE
C20	BERKELEY PRINTING LL		PFAS ECHO	Lower	348, 0.066, WS
D21		2009-2015 ADDISON ST	Notify 65	Lower	349, 0.066, Sou
D22	2009 TO 2015 ADDISON	2009 ADDISON STREET	CPS-SLIC, CERS	Lower	349, 0.066, Sou
D23	BERKELEY GLASS	2011 ADDISON ST	LUST, Cortese, HIST CORTESE, CERS	Lower	362, 0.069, Sou
D24	BERKELEY GLASS	2011 ADDISON ST	UST FINDER RELEASE	Lower	362, 0.069, Sou
C25	FIRESTONE	1974 UNIVERSITY AVE	LUST, Cortese, HIST CORTESE, CERS	Lower	363, 0.069, SW
C26	STONEFIRE APARTMENTS	1974 UNIVERSITY AVE	HIST UST, EMI	Lower	363, 0.069, SW
C27	FIRESTONE COMPLETE A	1974 UNIVERSITY AVE	RCRA NonGen / NLR	Lower	363, 0.069, SW
C28	FIRESTONE	1974 UNIVERSITY AVE	UST FINDER RELEASE	Lower	363, 0.069, SW
C29	FIRESTONE #3656	1974 UNIVERSITY AVE	SWEEPS UST, CA FID UST	Lower	363, 0.069, SW
E30	CITIBANK 59537	2101 UNIVERSITY AVEN	RCRA NonGen / NLR	Higher	370, 0.070, Eas
E31	LANDOWITZ JOS	1976 SHATTUCK AVE	EDR Hist Cleaner	Higher	373, 0.071, ENE
E32	CAMPUS CLEANERS & DY	1961 SHATTUCK AVE	EDR Hist Cleaner	Higher	378, 0.072, ENE
D33	NIPPON LAUNDRY	2034 ADDISON AVE	EDR Hist Cleaner	Lower	399, 0.076, Sou
D34	NIPPON LAUNDRY	2034 ADDISON CT	EDR Hist Cleaner	Lower	399, 0.076, Sou
E35	1951 SHATTUCK LLC	1951 SHATTUCK AVE	RCRA NonGen / NLR, E MANIFEST	Higher	403, 0.076, ENE
E36	THE MISSING LINK BIC	1961 SHATTUCK AVE	RCRA NonGen / NLR	Higher	414, 0.078, ENE
F37	BLAINE HONDA DDS/ROG	2020 HEARST AVE	RCRA NonGen / NLR	Higher	419, 0.079, Nor
D38	GEE WORT	2008 ADDISON CT	EDR Hist Cleaner	Lower	447, 0.085, SSW
G39	MB APARTMENTS	1945 BERKELEY WAY	RCRA NonGen / NLR, E MANIFEST	Lower	455, 0.086, WN

MAPPED SITES SUMMARY

Target Property Address:
2029-2039 UNIVERSITY AVENUE
BERKELEY, CA 94704

Click on Map ID to see full detail.

MAP ID	SITE NAME	ADDRESS	DATABASE ACRONYMS	RELATIVE ELEVATION	DIST (ft. & mi. DIRECTION
C40	GET JAN	1954 UNIVERSITY AV	EDR Hist Cleaner	Lower	456, 0.086, WS
C41	BOSWORTH R W	1960 UNIVERSITY AV	EDR Hist Cleaner	Lower	456, 0.086, WS
H42	FREED ROY	1926 SHATTUCK AVE	EDR Hist Auto	Higher	462, 0.087, NE
H43	BOSWORTH R W	1922 SHATTUCK AVE	EDR Hist Cleaner	Higher	473, 0.090, NE
D44	FREIGHT & SALVAGE	2020 ADDISON STREET	RCRA NonGen / NLR, E MANIFEST	Lower	475, 0.090, Sou
D45	AUTOMOTIVE UNLIMITED	2020 ADDISON ST	RCRA-SQG, LUST, FINDS, ECHO, Cortese, HIST...	Lower	475, 0.090, Sou
D46	AUTOMOTIVE UNLIMITED	2020 ADDISON ST	UST FINDER RELEASE	Lower	475, 0.090, Sou
D47	STADIUM BODY SHOP	2026 ADDISON ST	RCRA-SQG, FINDS, ECHO, EMI, HWTS, HAZNET	Lower	476, 0.090, SSE
D48	ADDISON STREET PROPE	2040 ADDISON ST	UST FINDER RELEASE	Lower	483, 0.091, SSE
D49	ADDISON STREET PROPE	2040 ADDISON ST	LUST, Cortese, HIST CORTESE, CERS	Lower	483, 0.091, SSE
H50	HAWKER ALBT	1905 SHATTUCK AVE	EDR Hist Auto	Higher	499, 0.095, NE
F51	ETHAN CHENG	2042 HEARST AVE	RCRA NonGen / NLR, E MANIFEST	Higher	503, 0.095, NNE
H52	GORDON JACK	1901 SHATTUCK AVE	EDR Hist Auto	Higher	515, 0.098, NE
I53	SMART CLEANERS	1960 UNIVERSITY	EDR Hist Cleaner	Lower	523, 0.099, WS
H54	GEE HENRY	1900 SHATTUCK AVE	EDR Hist Cleaner	Higher	548, 0.104, NE
I55	HAMSEM TUNE UP	1933 ADDISON ST	RCRA-SQG, FINDS, ECHO	Lower	581, 0.110, SW
J56	K2 GAS & FOOD MART I	61 SHATTUCK SQ	EDR Hist Auto	Higher	592, 0.112, ESE
H57	OSCARS CAFE	1890 SHATTUCK AVE	LUST, Cortese, CERS	Higher	607, 0.115, NNE
H58	OSCARS CAFE	1890 SHATTUCK AVE	UST FINDER RELEASE	Higher	607, 0.115, NNE
I59	GERMANY BEST INC	1931-1935 ADDISON ST	UST FINDER RELEASE	Lower	611, 0.116, SW
I60	GERMANY BEST INC	1931 ADDISON ST	LUST, Cortese, HIST CORTESE, CERS	Lower	611, 0.116, SW
H61	REGENCY 2120 BERKELE	2120 BERKELEY WAY	RCRA NonGen / NLR	Higher	622, 0.118, ENE
H62	UNIVERSITY OF CALIFO	2120 BERKELEY WAY	RCRA-SQG	Higher	622, 0.118, ENE
E63	ACHESON COMMONS	2123 UNIVERSITY AVE.	RCRA NonGen / NLR, E MANIFEST	Higher	635, 0.120, Eas
E64	MILL CREEK RESIDENTI	2123 UNIVERSITY AVEN	RCRA NonGen / NLR	Higher	635, 0.120, Eas
E65	MCRF ACHESON LLP	2123 UNIVERSITY AVE.	RCRA-SQG, E MANIFEST	Higher	635, 0.120, Eas
G66	MIKE APTE SR76175	1918 BONITA AVE	RCRA NonGen / NLR, E MANIFEST	Lower	639, 0.121, WN
G67	ONESTOP	1918 BONITA AVE	EDR Hist Auto	Lower	639, 0.121, WN
K68	SOUSA A A	2125 MILVIA ST	EDR Hist Auto	Lower	642, 0.122, SSW
J69	WESTERN DENTAL SERVI	115 BERKELEY SQ	RCRA NonGen / NLR, E MANIFEST	Higher	645, 0.122, SE
I70	2009- 2015 ADDISON S		Notify 65	Lower	648, 0.123, SW
I71	FORMER AUTOMOTIVE RE	1929 UNIVERSITY AVE	CPS-SLIC, HWTS, HAZNET, CERS	Lower	648, 0.123, WS
L72	BERKELEY DOWNTOWN HO	2129 SHATTUCK AVE	RCRA NonGen / NLR, E MANIFEST	Lower	658, 0.125, SE
L73	BERKELEY DOWNTOWN HO	2129 SHATTUCK AVENUE	RCRA NonGen / NLR, E MANIFEST	Lower	658, 0.125, SE
L74	CUSHMAN AND WAKEFIEL	2129 SHATTUCK AVENUE	RCRA NonGen / NLR	Lower	658, 0.125, SE
L75	BERKELEY DOWNTOWN HO	2129 SHATTUCK AVE	RCRA NonGen / NLR, E MANIFEST	Lower	658, 0.125, SE
L76	BERKELEY DOWNTOWN HO	2129 SHATTUCK AVE	RCRA NonGen / NLR	Lower	658, 0.125, SE
M77	MCREF ACHESON LLC	2131 UNIVERSITY AVE	RCRA NonGen / NLR, E MANIFEST	Higher	673, 0.127, Eas
M78	MCREF ACHESON LLC	2131 UNIVERSITY AVE	RCRA NonGen / NLR, E MANIFEST	Higher	673, 0.127, Eas

MAPPED SITES SUMMARY

Target Property Address:
2029-2039 UNIVERSITY AVENUE
BERKELEY, CA 94704

Click on Map ID to see full detail.

MAP ID	SITE NAME	ADDRESS	DATABASE ACRONYMS	RELATIVE ELEVATION	DIST (ft. & mi. DIRECTION
M79	HANS THIERING MASONR	2131 UNIVERSITY AVE	RCRA NonGen / NLR, E MANIFEST	Higher	673, 0.127, Eas
M80	MCREF ACHESON LLC	2131 UNIVERSITY AVE.	RCRA NonGen / NLR, E MANIFEST	Higher	673, 0.127, Eas
J81	MGM SHATTUCK	2100 UNIVERSITY AVE	RCRA NonGen / NLR, E MANIFEST	Higher	676, 0.128, Eas
K82	USDA FS PSW EXPT STA	1960 ADDISON ST	RCRA NonGen / NLR, FINDS, ECHO	Lower	699, 0.132, SW
K83	STEAD BUILDING	1960 ADDISON ST	UST FINDER RELEASE	Lower	699, 0.132, SW
K84	STEAD BUILDING	1960 ADDISON ST	LUST, Cortese, HIST CORTESE, CERS	Lower	699, 0.132, SW
L85	BOLLIBOKKA SHATTUCK	2140 SHATTUCK AVE ST	RCRA NonGen / NLR, E MANIFEST	Lower	707, 0.134, SSE
L86	BOLLIBOKKA SHATTUCK,	2140 SHATTUCK AVE	RCRA NonGen / NLR, E MANIFEST	Lower	707, 0.134, SSE
L87	BOLLIBOKKA SHATTUCK,	2140 SHATTUCK AVE	RCRA NonGen / NLR, E MANIFEST	Lower	707, 0.134, SSE
L88	SIMARJIT SINGH, DDS.	2140 SHATTUCK AVE ST	CERS HAZ WASTE	Lower	707, 0.134, SSE
K89	PERALTA COMMUNITY CO	2118 MILVIA STREET	RCRA NonGen / NLR, E MANIFEST	Lower	719, 0.136, SSV
N90	NOAH GUYNN	2014 DELAWARE STREET	RCRA NonGen / NLR, E MANIFEST	Higher	728, 0.138, NNV
L91	2144 SHATTUCK	2144 SHATTUCK AVE.	RCRA-LQG, E MANIFEST	Lower	729, 0.138, SSE
M92	ONE MEDICAL GROUP IN	2145 UNIVERSITY AVE	RCRA NonGen / NLR, E MANIFEST	Higher	735, 0.139, Eas
M93	1X BERKELEY ACE HARD	2145 UNIVERSITY AVE	CERS HAZ WASTE, HWTS, HAZNET	Higher	735, 0.139, Eas
M94	HANS THIERING MASONR	1900 WALNUT ST.	RCRA NonGen / NLR	Higher	738, 0.140, ENE
O95	FILL-EM'-FAST #058-0	1849 SHATTUCK AVE	HIST UST	Higher	748, 0.142, NNE
O96	EZ SERVE	1849 SHATTUCK AVE	LUST, SWEEPS UST, HIST UST, CA FID UST, Cortese,...	Higher	748, 0.142, NNE
O97	EZ SERVE	1849 SHATTUCK AVE	UST FINDER RELEASE	Higher	748, 0.142, NNE
N98	2004 DELAWARE ST	2004 DELAWARE ST	RCRA NonGen / NLR, E MANIFEST	Higher	751, 0.142, NNV
I99	THE GREENLINING INST	1918 UNIVERSITY AVEN	RCRA NonGen / NLR, E MANIFEST	Lower	755, 0.143, WS
P100	DON & REINHARDS INC	1917 ADDISON ST	HIST UST	Lower	764, 0.145, SW
P101	DON REINHARDS INC	1917 ADDISON ST	LUST, SWEEPS UST, HIST UST, CA FID UST, HIST...	Lower	764, 0.145, SW
102	AMISTAD HOUSE	2050 DELAWARE STREET	RCRA NonGen / NLR, E MANIFEST	Higher	778, 0.147, Nor
Q103	BERKELEY CITY COLLEG	2050 CENTER ST	CERS TANKS	Lower	782, 0.148, Sou
Q104	BERKELEY CITY COLLEG	2050 CENTER ST	RCRA NonGen / NLR, E MANIFEST	Lower	782, 0.148, Sou
Q105	BERKELEY CITY COLLEG	2050 CENTER ST	CERS HAZ WASTE, HWTS, HAZNET, CERS	Lower	782, 0.148, Sou
K106	CITY OF BERKELEY PUB	1947 CENTER ST	RCRA NonGen / NLR	Lower	785, 0.149, SSV
Q107	FIRST SHATTUCK, LLC	2150 SHATTUCK AVENUE	RCRA NonGen / NLR, E MANIFEST	Lower	825, 0.156, SSE
Q108	FIRST SHATTUCK LLC	2150 SHATTUCK AVE 5T	E MANIFEST	Lower	825, 0.156, SSE
Q109	2150 SHATTUCK, LLC	2150 SHATTUCK AVENUE	RCRA NonGen / NLR, E MANIFEST	Lower	825, 0.156, SSE
Q110	FIRST SHATTUCK LLC	2150 SHATTUCK AVE	RCRA NonGen / NLR	Lower	825, 0.156, SSE
Q111	FIRST SHATTUCK LLC	2150 SHATTUCK AVE	RCRA NonGen / NLR	Lower	825, 0.156, SSE
Q112	FIRST SHATTUCK, LLC	2150 SHATTUCK AVENUE	RCRA NonGen / NLR, E MANIFEST	Lower	825, 0.156, SSE
R113	FLAMINGO CLEANERS	1935 MARTIN LUTHER K	RCRA NonGen / NLR	Lower	826, 0.156, Wes
R114	FLAMINGO CLEANERS	1935 MARTIN LUTHER K	RCRA-SQG, EMI, HWTS, HAZNET	Lower	826, 0.156, Wes
R115	FLAMINGO CLEANERS	1935 MARTIN LUTHER K	CERS HAZ WASTE, CERS	Lower	826, 0.156, Wes
R116	FLAMINGO CLEANERS	1935 MARTIN LUTHER K	DRYCLEANERS, HWTS	Lower	826, 0.156, Wes
N117	SHELDON, CARY	2023 DELAWARE STREET	RCRA NonGen / NLR, E MANIFEST	Higher	862, 0.163, Nor

MAPPED SITES SUMMARY

Target Property Address:
2029-2039 UNIVERSITY AVENUE
BERKELEY, CA 94704

Click on Map ID to see full detail.

MAP ID	SITE NAME	ADDRESS	DATABASE ACRONYMS	RELATIVE ELEVATION	DIST (ft. & mi. DIRECTION
S118	CITY OF BERKELEY	1901 HEARST AVE	RCRA NonGen / NLR, E MANIFEST	Lower	866, 0.164, WN
O119	ONE MEDICAL GROUP, I	1801 SHATTUCK AVE ST	CERS HAZ WASTE, HWTS	Higher	867, 0.164, NNE
O120	CLPF HILLSIDE VILLAG	1801 SHATTUCK AVE SU	RCRA NonGen / NLR, E MANIFEST	Higher	867, 0.164, NNE
O121	ONE MEDICAL GROUP	1801 SHATTUCK AVE ST	RCRA NonGen / NLR, E MANIFEST	Higher	867, 0.164, NNE
M122	UC BERKELEY	1925 WALNUT ST	RCRA NonGen / NLR	Higher	870, 0.165, ENE
M123	UC BERKELEY	1925 WALNUT ST	RCRA NonGen / NLR	Higher	870, 0.165, ENE
L124	GARY JENSEN BAY AREA	2160 SHATTUCK AVE	RCRA NonGen / NLR, E MANIFEST	Lower	871, 0.165, SSE
P125	GOODYEAR SERVICE CEN	2099 MARTIN LUTHER K	HIST UST, HWTS	Lower	874, 0.166, WS
P126	KENNY KIM	2099 MARTIN LUTHER K	RCRA NonGen / NLR, E MANIFEST	Lower	874, 0.166, WS
P127	2099 MLK L.L.C.	2099 MARTIN LUTHER K	RCRA NonGen / NLR, E MANIFEST	Lower	874, 0.166, WS
P128	GOODYEAR SERVICE CEN	2099 MARTIN LUTHER K	SWEEPS UST, CA FID UST	Lower	874, 0.166, WS
P129	2099 MLK, LLC	2099 MARTIN LUTHER K	RCRA NonGen / NLR, E MANIFEST	Lower	874, 0.166, WS
P130	2099 MLK, LLC	2099 MARTIN LUTHER K	RCRA NonGen / NLR, E MANIFEST	Lower	874, 0.166, WS
T131	UC BERKELEY	1921 WALNUT ST	RCRA NonGen / NLR	Higher	875, 0.166, ENE
M132	UC BERKELEY	2161 UNIVERSITY AVE	RCRA NonGen / NLR, E MANIFEST	Higher	886, 0.168, Eas
M133	HEADLANDS VENTURES L	2161 UNIVERSITY AVE	RCRA NonGen / NLR	Higher	886, 0.168, Eas
R134	GORDON COMMERCIAL	1922 MARTIN LUTHER K	RCRA NonGen / NLR, E MANIFEST	Lower	893, 0.169, Wes
R135	1950 MLK, LLC	1950 MARTIN LUTHER K	LUST, Cortese, CERS	Lower	894, 0.169, Wes
R136	1950 MLK, LLC	1950 MARTIN LUTHER K	UST FINDER RELEASE	Lower	894, 0.169, Wes
R137	FORMER EXXON 7-0200	1894 UNIVERSITY AVE	LUST, SWEEPS UST, Cortese, HIST CORTESE, CERS	Lower	915, 0.173, WS
R138	FORMER EXXON 7-0200	1894 UNIVERSITY AVE	UST FINDER RELEASE	Lower	915, 0.173, WS
R139	UNIVERSITY VALERO #	1894 UNIVERSITY AVE	UST	Lower	915, 0.173, WS
R140	UC GAS&FOOD	1894 UNIVERSITY AVE	UST	Lower	915, 0.173, WS
R141	VALERO STORE #7200	1894 UNIVERSITY AVE	UST	Lower	915, 0.173, WS
R142	FORMER EXXON 7-0200	1894 UNIVERSITY AVEN	UST	Lower	915, 0.173, WS
R143	UNIVERSITY VALERO	1894 UNIVERSITY AVE	RCRA NonGen / NLR, E MANIFEST	Lower	915, 0.173, WS
R144	UNIVERSITY VALERO #	1894 UNIVERSITY AVE	UST FINDER	Lower	915, 0.173, WS
R145	UC GAS&FOOD	1894 UNIVERSITY AVE	CERS HAZ WASTE, CERS TANKS, CERS	Lower	915, 0.173, WS
R146	EXXON MOBIL CORPORAT	1894 UNIVERSITY	RCRA NonGen / NLR	Lower	915, 0.173, WS
R147	EXXON MOBIL CORPORAT	1894 UNIVERSITY	HIST UST, HWTS, HAZNET	Lower	915, 0.173, WS
R148	EXXON R/S-70200	1894 UNIVERSITY AVE	CA FID UST	Lower	915, 0.173, WS
P149	CA SCHOOL PROF PSYCH	1900 ADDISON ST	LUST, Cortese, HIST CORTESE, CERS	Lower	923, 0.175, SW
P150	CA SCHOOL PROF PSYCH	1900 ADDISON ST	UST FINDER RELEASE	Lower	923, 0.175, SW
T151	ENERGY BIOSCIENCES B	2151 BERKELEY WAY R4	RCRA-VSQG, FINDS	Higher	932, 0.177, ENE
T152		2151 BERKELEY WAY	AST	Higher	932, 0.177, ENE
T153	CA DHS LABRATORY FAC	2151 BERKELEY WY	UST FINDER RELEASE	Higher	932, 0.177, ENE
T154	BERKELEY LABORATORY	2151 BERKELEY WAY	HIST UST	Higher	932, 0.177, ENE
T155	INNOVATIVE GENOMICS	2151 2151 BERKELEY W	RCRA-LQG, FINDS, E MANIFEST	Higher	932, 0.177, ENE
T156	UNIVERSITY OF CALIFO	2151 BERKELEY WAY	CERS HAZ WASTE, HWTS, HAZNET, CERS	Higher	932, 0.177, ENE

MAPPED SITES SUMMARY

Target Property Address:
2029-2039 UNIVERSITY AVENUE
BERKELEY, CA 94704

Click on Map ID to see full detail.

MAP ID	SITE NAME	ADDRESS	DATABASE ACRONYMS	RELATIVE ELEVATION	DIST (ft. & mi. DIRECTION
T157	STATE OF CALIFORNIA	2151 BERKELEY WAY	LUST, SWEEPS UST, CA FID UST, Cortese, EMI, ENF,...	Higher	932, 0.177, ENE
T158	UC BERKELEY	1990 OXFORD ST	RCRA NonGen / NLR	Higher	948, 0.180, Eas
T159	UC BERKELEY PARKING	1952 OXFORD ST	E MANIFEST	Higher	958, 0.181, ENE
T160	EH&S/U.C. GARAGE	1952 OXFORD	SWEEPS UST, HIST UST, CA FID UST	Higher	958, 0.181, ENE
T161	GARAGE	1952 OXFORD	HIST UST	Higher	958, 0.181, ENE
T162	UC BERKELEY SITE GAR	1952 OXFORD ST	UST FINDER RELEASE	Higher	958, 0.181, ENE
T163	U C BERKELEY PARKING	1952 OXFORD ST	RCRA-SQG, FINDS, ECHO, E MANIFEST, HWTS, HAZNET	Higher	958, 0.181, ENE
T164	UC BERKELEY SITE GAR	1952 OXFORD ST	LUST, Cortese, HIST CORTESE, CERS	Higher	958, 0.181, ENE
T165	EH&S/U.C. GARAGE	1952 OXFORD ST	HIST UST	Higher	958, 0.181, ENE
U166	BERKELEY CIVIC CENTE	2180 MILVIA ST.	RCRA-SQG, HWTS, HAZNET	Lower	976, 0.185, SSV
U167	CITY OF BERKELEY	2180 MILVIA ST	RCRA NonGen / NLR	Lower	976, 0.185, SSV
U168	CITY OF BERKELEY	2180 MILVIA	RCRA NonGen / NLR	Lower	976, 0.185, SSV
U169	BERKELEY YMCA	2001 ALLSTON ST	LUST, Cortese, HIST CORTESE, CERS	Lower	982, 0.186, Sou
U170	BERKELEY YMCA	2001 ALLSTON ST	UST FINDER RELEASE	Lower	982, 0.186, Sou
T171	1950 OXFORD ST	1950 OXFORD ST	RCRA NonGen / NLR	Higher	982, 0.186, ENE
172	UNIVERSITY OF CALIFO	2018 OXFORD STREET	RCRA NonGen / NLR, E MANIFEST	Higher	998, 0.189, Eas
R173	TRADER JOE'S #186	1885 UNIVERSITY AVE	CERS HAZ WASTE, CERS	Lower	999, 0.189, WS
R174	TRADER JOE'S 186	1885 UNIVERSITY AVE.	RCRA NonGen / NLR, E MANIFEST	Lower	999, 0.189, WS
V175	2130 CENTER, LLC	2130 CENTER STREET	RCRA NonGen / NLR, E MANIFEST	Higher	1002, 0.190, SE
R176	EXXONMOBIL OIL CORPO		PFAS ECHO	Lower	1002, 0.190, WS
W177	WALGREEN #15025	2190 SHATTUCK AVE	RCRA NonGen / NLR, E MANIFEST	Lower	1005, 0.190, SS
X178	MIZUKI AUTO	1900 MARTIN LUTHER K	RCRA NonGen / NLR	Lower	1006, 0.191, WI
X179	NUMBER 1 GAS	1900 MARTIN LUTHER K	UST FINDER RELEASE	Lower	1006, 0.191, WI
X180	KAYO OIL	1900 MARTIN LUTHER K	UST FINDER RELEASE	Lower	1006, 0.191, WI
X181	MIZUKI AUTO	1900 MARTIN LUTHER K	CERS HAZ WASTE, HWTS, CERS	Lower	1006, 0.191, WI
X182	MIZUKI AUTO	1900 MARTIN LUTHER K	RCRA NonGen / NLR	Lower	1006, 0.191, WI
X183	NUMBER ONE GAS	1900 MARTIN LUTHER K	UST FINDER	Lower	1006, 0.191, WI
X184	BERKELEY BEACON	1900 MARTIN LUTHER K	SWEEPS UST, CA FID UST	Lower	1006, 0.191, WI
X185	NUMBER ONE GAS	1900 MARTIN LUTHER K	LUST, UST, Cortese, CERS	Lower	1006, 0.191, WI
X186	NUMBER ONE GAS	1900 MARTIN LUTHER K	CERS TANKS, CERS	Lower	1006, 0.191, WI
X187	NUMBER 1 GAS	1900 MARTIN LUTHER K	LUST	Lower	1006, 0.191, WI
Y188	SUSIE JUE	1925 DELAWARE ST, AP	RCRA NonGen / NLR, E MANIFEST	Higher	1006, 0.191, NW
Y189	1925 DELAWARE ST, UN	1925 DELAWARE ST, UN	RCRA NonGen / NLR, E MANIFEST	Higher	1006, 0.191, NW
Z190	HADJIAN PROPERTY	1840/1894 UNIVERSITY	CPS-SLIC, CERS	Lower	1014, 0.192, WS
S191	AVPM CA 31 LP DBA CA	1807 MARTIN LUTHER K	RCRA NonGen / NLR	Lower	1025, 0.194, WI
S192	CAMPUS VETERINARY CL	1807 MARTIN LUTHER K	CERS HAZ WASTE, HWTS, HAZNET	Lower	1025, 0.194, WI
T193	CHEVRON	2199 BERKELEY WY	UST FINDER RELEASE	Higher	1038, 0.197, EN
T194	CHEVRON	2199 BERKELEY WY	LUST, Cortese, CERS	Higher	1038, 0.197, EN
T195	CHEVRON	2199 BERKELEY WY	LUST, HIST CORTESE	Higher	1038, 0.197, EN

MAPPED SITES SUMMARY

Target Property Address:
2029-2039 UNIVERSITY AVENUE
BERKELEY, CA 94704

Click on Map ID to see full detail.

MAP ID	SITE NAME	ADDRESS	DATABASE ACRONYMS	RELATIVE ELEVATION	DIST (ft. & mi. DIRECTION
AA196	AVIS RENT A CAR	1900 OXFORD ST	UST FINDER RELEASE	Higher	1044, 0.198, EN
AA197	NEIL E SADLER CO	1900 OXFORD ST	HIST UST	Higher	1044, 0.198, EN
AA198	AVIS RENT A CAR	1900 OXFORD ST	LUST, SWEEPS UST, CA FID UST, Cortese, HIST...	Higher	1044, 0.198, EN
X199	1836 HEARST AVE	1836 HEARST AVE	RCRA NonGen / NLR	Lower	1069, 0.202, WI
AB200	91425	1797 SHATTUCK AVE	HIST UST	Higher	1070, 0.203, NN
AB201	FORMER CHEVRON	1797 SHATTUCK AVE	LUST, Cortese, HIST CORTESE, CERS	Higher	1070, 0.203, NN
AB202	FORMER CHEVRON	1797 SHATTUCK AVE	UST FINDER RELEASE	Higher	1070, 0.203, NN
AB203	CHEVRON STATION #914	1797 SHATTUCK AVE	LUST, SWEEPS UST	Higher	1070, 0.203, NN
AB204	CHEVRON 91425	1797 SHATTUCK AVE	RCRA NonGen / NLR	Higher	1070, 0.203, NN
AC205	CVS (SIS)	2187 SHATTUCK AVE, S	E MANIFEST	Higher	1074, 0.203, SE
AC206	CVS PHARMACY #17673	2187 SHATTUCK AVE ST	RCRA-VSQG, FINDS, ECHO	Higher	1074, 0.203, SE
AC207	CVS PHARMACY #17673	2187 SHATTUCK AVE ST	CERS HAZ WASTE	Higher	1074, 0.203, SE
AC208	TARGET 3202	2187 SHATTUCK AVE	E MANIFEST	Higher	1074, 0.203, SE
AC209	TARGET STORE T3202	2187 SHATTUCK AVE	RCRA-LQG, E MANIFEST	Higher	1074, 0.203, SE
AC210	CVS-SIS	2187 SHATTUCK AVE, S	E MANIFEST	Higher	1074, 0.203, SE
AC211	CVS (SIS)	2187 SHATTUCK AVE	E MANIFEST	Higher	1074, 0.203, SE
AC212	TARGET STORE T3202	2187 SHATTUCK AVE	CERS HAZ WASTE, CERS	Higher	1074, 0.203, SE
V213	TOLTEC PROPERTY	2148 CENTER ST	UST FINDER RELEASE	Higher	1086, 0.206, SE
V214	TOLTEC PROPERTY	2148 CENTER ST	LUST, Cortese, HIST CORTESE, CERS	Higher	1086, 0.206, SE
215	2030 FRANCISCO ST.	2030 FRANCISCO ST.	RCRA NonGen / NLR	Higher	1093, 0.207, No
AB216	JOHN K LEE	1752 SHATTUCK AVE	HIST UST	Higher	1095, 0.207, NN
AB217	SHELL	1752 SHATTUCK AVE	UST FINDER RELEASE	Higher	1095, 0.207, NN
AB218	SHELL	1752 SHATTUCK AVE	LUST, SWEEPS UST, CA FID UST, Cortese, HIST...	Higher	1095, 0.207, NN
AB219	CAMPUS AUTO CARE	1752 SHATTUCK AVE	RCRA NonGen / NLR, E MANIFEST	Higher	1095, 0.207, NN
Z220	JOE'S TIRES	1865 UNIVERSITY AVE	CERS HAZ WASTE, CERS	Lower	1098, 0.208, WI
Z221	JOES TIRES	1865 UNIVERSITY AVE	RCRA NonGen / NLR, E MANIFEST	Lower	1098, 0.208, WI
Z222	BERKELEY CHAMBER OF	1834 UNIVERSITY AVEN	RCRA NonGen / NLR, E MANIFEST	Lower	1107, 0.210, WS
U223	MAIN POST OFFICE	2000 ALLSTON WAY	HIST UST	Lower	1109, 0.210, So
U224	US POSTAL SERVICE	2000 ALLTON WAY	RCRA NonGen / NLR, E MANIFEST	Lower	1109, 0.210, So
U225	U. S. POSTAL SERVICE	2000 ALLSTON WAY	RCRA NonGen / NLR, E MANIFEST	Lower	1109, 0.210, So
U226	MAIN POST OFFICE	2000 ALLSTON WAY	SWEEPS UST, CA FID UST	Lower	1109, 0.210, So
X227	KAYO OIL	1900 MARTIN LUTHER K	LUST, Cortese, HIST CORTESE, CERS	Lower	1109, 0.210, WI
W228	CASL HOLDINGS, LLC	2070 ALLSTON WAY	RCRA NonGen / NLR, E MANIFEST	Lower	1139, 0.216, SS
229	UCB PRINTING SERVICE	2120 OXFORD ST	RCRA-SQG, FINDS, ECHO	Higher	1168, 0.221, ES
AB230	SHELL OIL CO	1752 SHATTUCK/FRANCI	RCRA NonGen / NLR, FINDS, ECHO	Higher	1171, 0.222, NN
Z231	PERFORMANCE BICYCLE	1824 UNIVERSITY AVE	RCRA NonGen / NLR	Lower	1178, 0.223, WS
Z232	MIKE'S BIKES OF BERK	1824 UNIVERSITY AVE	RCRA NonGen / NLR, E MANIFEST	Lower	1178, 0.223, WS
Z233	MIKE'S BIKES	1824 UNIVERSITY AVE	CERS HAZ WASTE	Lower	1178, 0.223, WS
Z234	JIM DOTEN'S FIDELITY	1824 UNIVERSITY AVE	RCRA NonGen / NLR, FINDS, ECHO	Lower	1178, 0.223, WS

MAPPED SITES SUMMARY

Target Property Address:
2029-2039 UNIVERSITY AVENUE
BERKELEY, CA 94704

Click on Map ID to see full detail.

MAP ID	SITE NAME	ADDRESS	DATABASE ACRONYMS	RELATIVE ELEVATION	DIST (ft. & mi. DIRECTION
AB235	TERRACE APARTMENTS	1725 SHATTUCK AVENUE	RCRA NonGen / NLR, E MANIFEST	Higher	1193, 0.226, NN
AB236	AZ ASSOCIATES SR7682	1725 SHATTUCK AVE# 1	RCRA NonGen / NLR, E MANIFEST	Higher	1193, 0.226, NN
AB237	AZ ASSOCIATES	1725 SHATTUCK AVE. #	RCRA NonGen / NLR	Higher	1193, 0.226, NN
AB238	TERRACE APARTMENTS	1725 SHATTUCK AVE. #	RCRA NonGen / NLR, E MANIFEST	Higher	1193, 0.226, NN
AB239	AZ ASSOCIATES	1725 SHATTUCK AVE. #	RCRA NonGen / NLR, E MANIFEST	Higher	1193, 0.226, NN
AB240	TERRACE APARTMENTS,	1725 SHATTUCK AVENUE	RCRA NonGen / NLR, E MANIFEST	Higher	1193, 0.226, NN
AD241	BERKELEY UNIFIED SCH	1950 ALLSTON WAY	RCRA NonGen / NLR	Lower	1260, 0.239, SS
AC242	AMERICAN RED CROSS	2116 ALLSTON WY	LUST, Cortese, HIST CORTESE, CERS	Higher	1264, 0.239, SE
AC243	AMERICAN RED CROSS	2116 ALLSTON WY	UST FINDER RELEASE	Higher	1264, 0.239, SE
AA244	TEXACO	1899 OXFORD ST	UST FINDER RELEASE	Higher	1289, 0.244, NE
AA245	TEXACO	1899 OXFORD ST	RCRA-SQG, LUST, FINDS, ECHO, Cortese, HIST...	Higher	1289, 0.244, NE
AB246	1750 WALNUT STREET #	1750 WALNUT STREET #	RCRA NonGen / NLR, E MANIFEST	Higher	1291, 0.245, NN
AB247	AZ ASSOCIATES	1750 WALNUT STREET	RCRA NonGen / NLR, E MANIFEST	Higher	1291, 0.245, NN
AD248	BERKELEY USD	1930 ALLSTON WAY	RCRA NonGen / NLR, E MANIFEST	Lower	1306, 0.247, SS
AE249	APARTMENT BUILDING	1846 SPRUCE ST	LUST, Cortese, HIST CORTESE, CERS	Higher	1424, 0.270, NE
AE250	APARTMENT BUILDING	1846 SPRUCE ST	UST FINDER RELEASE	Higher	1424, 0.270, NE
AF251	REGAL	1801 UNIVERSITY AVE	LUST, SWEEPS UST, CA FID UST, Cortese, HIST...	Lower	1455, 0.276, WC
AF252	REGAL	1801 UNIVERSITY AVE	UST FINDER RELEASE	Lower	1455, 0.276, WC
AG253	BERKELEY TOUCHLESS	2176 KITTREDGE STREE	UST FINDER RELEASE	Higher	1603, 0.304, SE
AG254	BERKELEY TOUCHLESS/C	2176 KITTREDGE ST	LUST, SWEEPS UST, CA FID UST, Cortese, CERS	Higher	1603, 0.304, SE
AH255	UNKNOWN	1649 MARTIN LUTHER K	UST FINDER RELEASE	Higher	1688, 0.320, NW
AH256	UNKNOWN	1649 MARTIN LUTHER K	LUST, Cortese	Higher	1688, 0.320, NW
AH257	UNKNOWN	1649 MARTIN LUTHER K	LUST, HIST CORTESE, CERS	Higher	1688, 0.320, NW
AI258	WHITTIER SCHOOL	1645 MILVIA ST	UST FINDER RELEASE	Higher	1694, 0.321, NN
AI259	WHITTIER SCHOOL	1645 MILVIA ST	LUST, Cortese, HIST CORTESE, CERS	Higher	1694, 0.321, NN
AJ260	CSM PROPERTIES	1890 ARCH ST	UST FINDER RELEASE	Higher	1790, 0.339, EN
AJ261	CSM PROPERTIES	1890 ARCH ST	LUST, Cortese, HIST CORTESE, CERS	Higher	1790, 0.339, EN
AK262	BERKELEY VILLAGE	1663 SHATTUCK AVE	LUST, Cortese, HIST CORTESE, CERS	Higher	1819, 0.345, No
AK263	BERKELEY VILLAGE	1663 SHATTUCK AVE	UST FINDER RELEASE	Higher	1819, 0.345, No
AK264	VIRGINIA CLEANERS	1667 SHATTUCK AVENUE	RESPONSE, ENVIROSTOR, CERS	Higher	1819, 0.345, No
AL265	PACIFIC BELL	2116 BANCROFT WY	UST FINDER RELEASE	Higher	1859, 0.352, SS
AL266	PACIFIC BELL	2116 BANCROFT WAY	RCRA-LQG, LUST, SWEEPS UST, HIST UST, CA FID UST,...	Higher	1859, 0.352, SS
AK267	VIRGINIA CLEANERS	1650 SHATTUCK AVENUE	ENVIROSTOR, VCP, HWTS	Higher	1914, 0.363, No
AM268	UC BERKELEY	1750 ARCH ST	LUST, Cortese, HIST CORTESE, CERS	Higher	2107, 0.399, NE
AM269	UC BERKELEY	1750 ARCH ST	UST FINDER RELEASE	Higher	2107, 0.399, NE
AL270	JACKSON PROPERTY	2131 DURANT AVE	UST FINDER RELEASE	Higher	2116, 0.401, SS
AL271	JACKSON PROPERTY	2131 DURANT AVE	LUST, Cortese, HIST CORTESE, CERS	Higher	2116, 0.401, SS
AN272	BERKELEY LINCOLN MER	2352 SHATTUCK AVE	RCRA-SQG, LUST, SWEEPS UST, HIST UST, CA FID UST,...	Lower	2191, 0.415, SS
AN273	BERKELEY LINCOLN MER	2352 SHATTUCK AVE	UST FINDER RELEASE	Lower	2191, 0.415, SS

MAPPED SITES SUMMARY

Target Property Address:
2029-2039 UNIVERSITY AVENUE
BERKELEY, CA 94704

Click on Map ID to see full detail.

MAP ID	SITE NAME	ADDRESS	DATABASE ACRONYMS	RELATIVE ELEVATION	DIST (ft. & mi. DIRECTION
AO274		2140 DURANT AVENUE	Notify 65	Higher	2249, 0.426, SS
AO275	GOSS ROSS DOYLE TRUS	2140 DURANT AVE	UST FINDER RELEASE	Higher	2249, 0.426, SS
AO276	GOSS ROSS DOYLE TRUS	2140 DURANT AVE	LUST, Cortese, HIST CORTESE, HWTS, CERS	Higher	2249, 0.426, SS
AP277	MIKE AUTO SERVICE	1699 UNIVERSITY AVE	LUST, SWEEPS UST, CA FID UST, Cortese, HIST...	Lower	2273, 0.430, W
AP278	MIKE AUTO SERVICE	1699 UNIVERSITY AVE	UST FINDER RELEASE	Lower	2273, 0.430, W
AN279	GLM REAL ESTATE SERV	2029 CHANNING WY	UST FINDER RELEASE	Lower	2283, 0.432, So
AN280	GLM REAL ESTATE SERV	2029 CHANNING WY	LUST, Cortese, HIST CORTESE, CERS	Lower	2283, 0.432, So
AP281	TUNE UP MASTERS	1698 UNIVERSITY STRE	LUST, Cortese	Lower	2292, 0.434, WS
AP282	TUNE UP MASTERS	1698 UNIVERSITY STRE	UST FINDER RELEASE	Lower	2292, 0.434, WS
AP283	TUNEUP MASTERS #309/	1698 UNIVERSITY AVE	LUST, SWEEPS UST, CA FID UST, CERS	Lower	2292, 0.434, WS
AQ284	SOUTHSIDE PLAZA	2399 SHATTUCK AVE	UST FINDER RELEASE	Lower	2318, 0.439, SS
AQ285	SOUTHSIDE PLAZA	2399 SHATTUCK AVE	LUST, Cortese, HIST CORTESE, CERS	Lower	2318, 0.439, SS
AO286	SHELL	2200 DURANT AVE	UST FINDER RELEASE	Higher	2322, 0.440, SS
AO287	SHELL	2200 DURANT AVE	LUST, SWEEPS UST, CA FID UST, Cortese, HIST...	Higher	2322, 0.440, SS
288	UC BERKELEY	UNKNOWN JEFFERSON &	LUST, Cortese, CERS	Lower	2414, 0.457, WS
AN289	TOYOTA OF BERKELEY	2400 SHATTUCK AVE	RCRA-LQG, LUST, UST, AST, SWEEPS UST, FINDS, ECHO,...	Lower	2429, 0.460, SS
AQ290	CHEVRON	2401 SHATTUCK AVE	UST FINDER RELEASE	Lower	2502, 0.474, SS
AQ291	CHEVRON	2401 SHATTUCK	LUST, HIST CORTESE, CERS	Lower	2502, 0.474, SS
AQ292	CHEVRON	2401 SHATTUCK AVE	LUST, Cortese	Lower	2502, 0.474, SS
AR293	PRIVATE RESIDENCE	PRIVATE RESIDENCE	CPS-SLIC, Cortese	Lower	2514, 0.476, SW
AR294	PRIVATE RESIDENCE	PRIVATE RESIDENCE	LUST	Lower	2514, 0.476, SW
AS295	STAN ANDERSON SERVIC	1745 CEDAR ST	UST FINDER RELEASE	Lower	2620, 0.496, NW
AS296	STAN ANDERSON SERVIC	1745 CEDAR ST	LUST, CERS HAZ WASTE, SWEEPS UST, CA FID UST,...	Lower	2620, 0.496, NW
297	FORMER CAL CLEANERS	2529-2533 TELEGRAPH	ENVIROSTOR	Higher	4318, 0.818, SE
298	UNOCAL	2501 SACRAMENTO ST	LUST, Cortese, HIST CORTESE, Notify 65, CERS	Lower	4788, 0.907, SW
AT299	LAWRENCE BERKELEY NA	1 CYCLOTRON RD	HWP, HWTS, HAZNET	Higher	4925, 0.933, EN
AT300	LAWRENCE BERKELEY LA	1 CYCLOTRON RD	SEMS-ARCHIVE, ENVIROSTOR, AST, SWEEPS UST, HIST...	Higher	4925, 0.933, EN
AT301	UNIVERSITY OF CALIFO	1 CYCLOTRON ROAD	FUSRAP	Higher	4925, 0.933, EN

EXECUTIVE SUMMARY

TARGET PROPERTY SEARCH RESULTS

The target property was identified in the following records. For more information on this property see page 9 of the attached EDR Radius Map report:

Site	Database(s)	EPA ID
KTK PROPERTY 2029 UNIVERSITY AVE BERKELEY, CA 94704	HWTS HAZNET GEPAID: CAC000911632	N/A

DATABASES WITH NO MAPPED SITES

No mapped sites were found in EDR's search of available ("reasonably ascertainable ") government records either on the target property or within the search radius around the target property for the following databases:

STANDARD ENVIRONMENTAL RECORDS

Lists of Federal NPL (Superfund) sites

NPL ---------- National Priority List
Proposed NPL ---------- Proposed National Priority List Sites
NPL LIENS ---------- Federal Superfund Liens

Lists of Federal Delisted NPL sites

Delisted NPL ---------- National Priority List Deletions

Lists of Federal sites subject to CERCLA removals and CERCLA orders

FEDERAL FACILITY ---------- Federal Facility Site Information listing
SEMS ---------- Superfund Enterprise Management System

Lists of Federal CERCLA sites with NFRAP

SEMS-ARCHIVE ---------- Superfund Enterprise Management System Archive

Lists of Federal RCRA facilities undergoing Corrective Action

CORRACTS ---------- Corrective Action Report

Lists of Federal RCRA TSD facilities

RCRA-TSDF ---------- RCRA - Treatment, Storage and Disposal

Federal institutional controls / engineering controls registries

LUCIS ---------- Land Use Control Information System

EXECUTIVE SUMMARY

US ENG CONTROLS..... Engineering Controls Sites List
US INST CONTROLS..... Institutional Controls Sites List

Federal ERNS list

ERNS..... Emergency Response Notification System

Lists of state and tribal landfills and solid waste disposal facilities

SWF/LF..... Solid Waste Information System

Lists of state and tribal leaking storage tanks

INDIAN LUST..... Leaking Underground Storage Tanks on Indian Land
Alameda County CS..... Contaminated Sites

Lists of state and tribal registered storage tanks

FEMA UST..... Underground Storage Tank Listing
INDIAN UST..... Underground Storage Tanks on Indian Land

Lists of state and tribal voluntary cleanup sites

INDIAN VCP..... Voluntary Cleanup Priority Listing

Lists of state and tribal brownfield sites

BROWNFIELDS..... Considered Brownfieds Sites Listing

ADDITIONAL ENVIRONMENTAL RECORDS

Local Brownfield lists

US BROWNFIELDS..... A Listing of Brownfields Sites

Local Lists of Landfill / Solid Waste Disposal Sites

WMUDS/SWAT..... Waste Management Unit Database
SWRCY..... Recycler Database
HAULERS..... Registered Waste Tire Haulers Listing
INDIAN ODI..... Report on the Status of Open Dumps on Indian Lands
DEBRIS REGION 9..... Torres Martinez Reservation Illegal Dump Site Locations
ODI..... Open Dump Inventory
IHS OPEN DUMPS..... Open Dumps on Indian Land

Local Lists of Hazardous waste / Contaminated Sites

US HIST CDL..... Delisted National Clandestine Laboratory Register
HIST Cal-Sites..... Historical Calsites Database
SCH..... School Property Evaluation Program
CDL..... Clandestine Drug Labs
Toxic Pits..... Toxic Pits Cleanup Act Sites
US CDL..... National Clandestine Laboratory Register

Local Land Records

LIENS..... Environmental Liens Listing

EXECUTIVE SUMMARY

LIENS 2 ---------- CERCLA Lien Information
DEED ---------- Deed Restriction Listing

Records of Emergency Release Reports

HMIRS ---------- Hazardous Materials Information Reporting System
CHMIRS ---------- California Hazardous Material Incident Report System
LDS ---------- Land Disposal Sites Listing
MCS ---------- Military Cleanup Sites Listing
SPILLS 90 ---------- SPILLS 90 data from FirstSearch

Other Ascertainable Records

FUDS ---------- Formerly Used Defense Sites
DOD ---------- Department of Defense Sites
SCRD DRYCLEANERS ---------- State Coalition for Remediation of Drycleaners Listing
US FIN ASSUR ---------- Financial Assurance Information
EPA WATCH LIST ---------- EPA WATCH LIST
2020 COR ACTION ---------- 2020 Corrective Action Program List
TSCA ---------- Toxic Substances Control Act
TRIS ---------- Toxic Chemical Release Inventory System
SSTS ---------- Section 7 Tracking Systems
ROD ---------- Records Of Decision
RMP ---------- Risk Management Plans
RAATS ---------- RCRA Administrative Action Tracking System
PRP ---------- Potentially Responsible Parties
PADS ---------- PCB Activity Database System
ICIS ---------- Integrated Compliance Information System
FTTS ---------- FIFRA/ TSCA Tracking System - FIFRA (Federal Insecticide, Fungicide, & Rodenticide Act)/TSCA (Toxic Substances Control Act)
MLTS ---------- Material Licensing Tracking System
COAL ASH DOE ---------- Steam-Electric Plant Operation Data
COAL ASH EPA ---------- Coal Combustion Residues Surface Impoundments List
PCB TRANSFORMER ---------- PCB Transformer Registration Database
RADINFO ---------- Radiation Information Database
HIST FTTS ---------- FIFRA/TSCA Tracking System Administrative Case Listing
DOT OPS ---------- Incident and Accident Data
CONSENT ---------- Superfund (CERCLA) Consent Decrees
INDIAN RESERV ---------- Indian Reservations
UMTRA ---------- Uranium Mill Tailings Sites
LEAD SMELTERS ---------- Lead Smelter Sites
US AIRS ---------- Aerometric Information Retrieval System Facility Subsystem
US MINES ---------- Mines Master Index File
ABANDONED MINES ---------- Abandoned Mines
MINES MRDS ---------- Mineral Resources Data System
FINDS ---------- Facility Index System/Facility Registry System
UXO ---------- Unexploded Ordnance Sites
ECHO ---------- Enforcement & Compliance History Information
DOCKET HWC ---------- Hazardous Waste Compliance Docket Listing
FUELS PROGRAM ---------- EPA Fuels Program Registered Listing
PFAS NPL ---------- Superfund Sites with PFAS Detections Information
PFAS FEDERAL SITES ---------- Federal Sites PFAS Information
PFAS TSCA ---------- PFAS Manufacture and Imports Information
PFAS TRIS ---------- List of PFAS Added to the TRI
PFAS RCRA MANIFEST ---------- PFAS Transfers Identified In the RCRA Database Listing

EXECUTIVE SUMMARY

PFAS ATSDR ---- PFAS Contamination Site Location Listing
PFAS WQP ---- Ambient Environmental Sampling for PFAS
PFAS NPDES ---- Clean Water Act Discharge Monitoring Information
PFAS PROJECT ---- NORTHEASTERN UNIVERSITY PFAS PROJECT
PFAS ECHO FIRE TRAIN ---- Facilities in Industries that May Be Handling PFAS Listing
PFAS PT 139 AIRPORT ---- All Certified Part 139 Airports PFAS Information Listing
AQUEOUS FOAM NRC ---- Aqueous Foam Related Incidents Listing
BIOSOLIDS ---- ICIS-NPDES Biosolids Facility Data
PFAS ---- PFAS Investigation Site Location Listing
AQUEOUS FOAM ---- Former Fire Training Facility Assessments Listing
CA BOND EXP. PLAN ---- Bond Expenditure Plan
CHROME PLATING ---- Chrome Plating Facilities Listing
CUPA Listings ---- CUPA Resources List
EMI ---- Emissions Inventory Data
ENF ---- Enforcement Action Listing
Financial Assurance ---- Financial Assurance Information Listing
ICE ---- Inspection, Compliance and Enforcement
HWT ---- Registered Hazardous Waste Transporter Database
MINES ---- Mines Site Location Listing
MWMP ---- Medical Waste Management Program Listing
NPDES ---- NPDES Permits Listing
PEST LIC ---- Pesticide Regulation Licenses Listing
PROC ---- Certified Processors Database
HAZMAT ---- Hazardous Material Facilities
UIC ---- UIC Listing
UIC GEO ---- UIC GEO (GEOTRACKER)
WASTEWATER PITS ---- Oil Wastewater Pits Listing
WDS ---- Waste Discharge System
WIP ---- Well Investigation Program Case List
MILITARY PRIV SITES ---- MILITARY PRIV SITES (GEOTRACKER)
PROJECT ---- PROJECT (GEOTRACKER)
WDR ---- Waste Discharge Requirements Listing
CIWQS ---- California Integrated Water Quality System
CERS ---- CERS
NON-CASE INFO ---- NON-CASE INFO (GEOTRACKER)
OTHER OIL GAS ---- OTHER OIL & GAS (GEOTRACKER)
PROD WATER PONDS ---- PROD WATER PONDS (GEOTRACKER)
SAMPLING POINT ---- SAMPLING POINT (GEOTRACKER)
WELL STIM PROJ ---- Well Stimulation Project (GEOTRACKER)

EDR HIGH RISK HISTORICAL RECORDS

EDR Exclusive Records

EDR MGP ---- EDR Proprietary Manufactured Gas Plants

EDR RECOVERED GOVERNMENT ARCHIVES

Exclusive Recovered Govt. Archives

RGA LF ---- Recovered Government Archive Solid Waste Facilities List
RGA LUST ---- Recovered Government Archive Leaking Underground Storage Tank

SURROUNDING SITES: SEARCH RESULTS

Surrounding sites were identified in the following databases.

EXECUTIVE SUMMARY

Elevations have been determined from the USGS Digital Elevation Model and should be evaluated on a relative (not an absolute) basis. Relative elevation information between sites of close proximity should be field verified. Sites with an elevation equal to or higher than the target property have been differentiated below from sites with an elevation lower than the target property.
Page numbers and map identification numbers refer to the EDR Radius Map report where detailed data on individual sites can be reviewed.

Sites listed in ***bold italics*** are in multiple databases.

Unmappable (orphan) sites are not considered in the foregoing analysis.

STANDARD ENVIRONMENTAL RECORDS

Lists of Federal RCRA generators

RCRA-LQG: RCRAInfo is EPA's comprehensive information system, providing access to data supporting the Resource Conservation and Recovery Act (RCRA) of 1976 and the Hazardous and Solid Waste Amendments (HSWA) of 1984. The database includes selective information on sites which generate, transport, store, treat and/or dispose of hazardous waste as defined by the Resource Conservation and Recovery Act (RCRA). Large quantity generators (LQGs) generate over 1,000 kilograms (kg) of hazardous waste, or over 1 kg of acutely hazardous waste per month.

A review of the RCRA-LQG list, as provided by EDR, and dated 02/17/2025 has revealed that there are 3 RCRA-LQG sites within approximately 0.25 miles of the target property.

Equal/Higher Elevation	Address	Direction / Distance	Map ID	Page
INNOVATIVE GENOMICS EPA ID:: CAD980673297	***2151 2151 BERKELEY W***	***ENE 1/8 - 1/4 (0.177 mi.)***	***T155***	***577***
TARGET STORE T3202 EPA ID:: CAR000016931	***2187 SHATTUCK AVE***	***SE 1/8 - 1/4 (0.203 mi.)***	***AC209***	***1008***

Lower Elevation	Address	Direction / Distance	Map ID	Page
2144 SHATTUCK EPA ID:: CAR000340356	***2144 SHATTUCK AVE.***	***SSE 1/8 - 1/4 (0.138 mi.)***	***L91***	***282***

RCRA-SQG: RCRAInfo is EPA's comprehensive information system, providing access to data supporting the Resource Conservation and Recovery Act (RCRA) of 1976 and the Hazardous and Solid Waste Amendments (HSWA) of 1984. The database includes selective information on sites which generate, transport, store, treat and/or dispose of hazardous waste as defined by the Resource Conservation and Recovery Act (RCRA). Small quantity generators (SQGs) generate between 100 kg and 1,000 kg of hazardous waste per month.

A review of the RCRA-SQG list, as provided by EDR, and dated 02/17/2025 has revealed that there are 10 RCRA-SQG sites within approximately 0.25 miles of the target property.

Equal/Higher Elevation	Address	Direction / Distance	Map ID	Page
UNIVERSITY OF CALIFO EPA ID:: CAP000089565	2120 BERKELEY WAY	ENE 0 - 1/8 (0.118 mi.)	H62	150
MCRF ACHESON LLP EPA ID:: CAR000295790	***2123 UNIVERSITY AVE.***	***E 0 - 1/8 (0.120 mi.)***	***E65***	***161***
U C BERKELEY PARKING	***1952 OXFORD ST***	***ENE 1/8 - 1/4 (0.181 mi.)***	***T163***	***797***

EXECUTIVE SUMMARY

EPA ID:: CAR000120808

UCB PRINTING SERVICE	***2120 OXFORD ST***	***ESE 1/8 - 1/4 (0.221 mi.)***	***229***	***1098***
EPA ID:: CA0000303172				
TEXACO	***1899 OXFORD ST***	***NE 1/8 - 1/4 (0.244 mi.)***	***AA245***	***1154***
EPA ID:: CAD982464950				

Lower Elevation	Address	Direction / Distance	Map ID	Page
AUTOMOTIVE UNLIMITED	***2020 ADDISON ST***	***S 0 - 1/8 (0.090 mi.)***	***D45***	***105***
EPA ID:: CAD981572787				
STADIUM BODY SHOP	***2026 ADDISON ST***	***SSE 0 - 1/8 (0.090 mi.)***	***D47***	***119***
EPA ID:: CAD981371347				
HAMSEM TUNE UP	***1933 ADDISON ST***	***SW 0 - 1/8 (0.110 mi.)***	***I55***	***135***
EPA ID:: CAD981158868				
FLAMINGO CLEANERS	***1935 MARTIN LUTHER K***	***W 1/8 - 1/4 (0.156 mi.)***	***R114***	***411***
EPA ID:: CAD981580269				
BERKELEY CIVIC CENTE	***2180 MILVIA ST.***	***SSW 1/8 - 1/4 (0.185 mi.)***	***U166***	***825***
EPA ID:: CAD983652280				

RCRA-VSQG: RCRAInfo is EPA's comprehensive information system, providing access to data supporting the Resource Conservation and Recovery Act (RCRA) of 1976 and the Hazardous and Solid Waste Amendments (HSWA) of 1984. The database includes selective information on sites which generate, transport, store, treat and/or dispose of hazardous waste as defined by the Resource Conservation and Recovery Act (RCRA). Very small quantity generators (VSQGs) generate less than 100 kg of hazardous waste, or less than 1 kg of acutely hazardous waste per month.

A review of the RCRA-VSQG list, as provided by EDR, and dated 02/17/2025 has revealed that there are 2 RCRA-VSQG sites within approximately 0.25 miles of the target property.

Equal/Higher Elevation	Address	Direction / Distance	Map ID	Page
ENERGY BIOSCIENCES B	***2151 BERKELEY WAY R4***	***ENE 1/8 - 1/4 (0.177 mi.)***	***T151***	***572***
EPA ID:: CAR000277814				
CVS PHARMACY #17673	***2187 SHATTUCK AVE ST***	***SE 1/8 - 1/4 (0.203 mi.)***	***AC206***	***989***
EPA ID:: CAR000258913				

Lists of state- and tribal (Superfund) equivalent sites

RESPONSE: Identifies confirmed release sites where DTSC is involved in remediation, either in a lead or oversight capacity. These confirmed release sites are generally high-priority and high potential risk.

A review of the RESPONSE list, as provided by EDR, has revealed that there is 1 RESPONSE site within approximately 1 mile of the target property.

Equal/Higher Elevation	Address	Direction / Distance	Map ID	Page
VIRGINIA CLEANERS	***1667 SHATTUCK AVENUE***	***N 1/4 - 1/2 (0.345 mi.)***	***AK264***	***1221***

Database: RESPONSE, Date of Government Version: 10/21/2024
Status: No Further Action

EXECUTIVE SUMMARY

Facility Id: 01720108

Lists of state- and tribal hazardous waste facilities

ENVIROSTOR: The Department of Toxic Substances Control's (DTSC's) Site Mitigation and Brownfields Reuse Program's (SMBRP's) EnviroStor database identifes sites that have known contamination or sites for which there may be reasons to investigate further. The database includes the following site types: Federal Superfund sites (National Priorities List (NPL)); State Response, including Military Facilities and State Superfund; Voluntary Cleanup; and School sites. EnviroStor provides similar information to the information that was available in CalSites, and provides additional site information, including, but not limited to, identification of formerly-contaminated properties that have been released for reuse, properties where environmental deed restrictions have been recorded to prevent inappropriate land uses, and risk characterization information that is used to assess potential impacts to public health and the environment at contaminated sites.

A review of the ENVIROSTOR list, as provided by EDR, and dated 10/21/2024 has revealed that there are 4 ENVIROSTOR sites within approximately 1 mile of the target property.

Equal/Higher Elevation	Address	Direction / Distance	Map ID	Page
VIRGINIA CLEANERS Facility Id: 01720108 Status: No Further Action	***1667 SHATTUCK AVENUE***	***N 1/4 - 1/2 (0.345 mi.)***	***AK264***	***1221***
VIRGINIA CLEANERS Facility Id: 60002969 Status: Active	***1650 SHATTUCK AVENUE***	***N 1/4 - 1/2 (0.363 mi.)***	***AK267***	***1260***
FORMER CAL CLEANERS Facility Id: 60001043 Status: Refer: 1248 Local Agency	2529-2533 TELEGRAPH	SE 1/2 - 1 (0.818 mi.)	297	1401
LAWRENCE BERKELEY LA Facility Id: 80001259 Facility Id: 71003603 Status: Active Status: Refer: RCRA	***1 CYCLOTRON RD***	***ENE 1/2 - 1 (0.933 mi.)***	***AT300***	***1700***

Lists of state and tribal leaking storage tanks

LUST: Leaking Underground Storage Tank (LUST) Sites included in GeoTracker. GeoTracker is the Water Boards data management system for sites that impact, or have the potential to impact, water quality in California, with emphasis on groundwater.

A review of the LUST list, as provided by EDR, has revealed that there are 53 LUST sites within approximately 0.5 miles of the target property.

Equal/Higher Elevation	Address	Direction / Distance	Map ID	Page
OSCARS CAFE Database: LUST, Date of Government Version: 02/24/2025 Status: Completed - Case Closed Global Id: T10000006536	***1890 SHATTUCK AVE***	***NNE 0 - 1/8 (0.115 mi.)***	***H57***	***138***
EZ SERVE Database: LUST REG 2, Date of Government Version: 09/30/2004 Database: LUST, Date of Government Version: 02/24/2025	***1849 SHATTUCK AVE***	***NNE 1/8 - 1/4 (0.142 mi.)***	***O96***	***304***

EXECUTIVE SUMMARY

Status: Completed - Case Closed
Facility Id: 01-0528
Facility Status: Case Closed
Global Id: T0600100482
date9: 8/6/1992

STATE OF CALIFORNIA ***2151 BERKELEY WAY*** ***ENE 1/8 - 1/4 (0.177 mi.)*** ***T157*** ***772***
Database: LUST REG 2, Date of Government Version: 09/30/2004
Database: LUST, Date of Government Version: 02/24/2025
Status: Completed - Case Closed
Facility Id: 01-2082
Facility Status: Case Closed
Global Id: T0600101914
date9: 1/9/1997

UC BERKELEY SITE GAR ***1952 OXFORD ST*** ***ENE 1/8 - 1/4 (0.181 mi.)*** ***T164*** ***820***
Database: LUST REG 2, Date of Government Version: 09/30/2004
Database: LUST, Date of Government Version: 02/24/2025
Status: Completed - Case Closed
Facility Id: 01-1523
Facility Status: Case Closed
Global Id: T0600101407
date9: 9/22/2004

CHEVRON ***2199 BERKELEY WY*** ***ENE 1/8 - 1/4 (0.197 mi.)*** ***T194*** ***954***
Database: LUST REG 2, Date of Government Version: 09/30/2004
Facility Id: 01-0342
Facility Status: Post remedial action monitoring
date9: 5/1/2003

CHEVRON ***2199 BERKELEY WY*** ***ENE 1/8 - 1/4 (0.197 mi.)*** ***T195*** ***955***
Database: LUST, Date of Government Version: 02/24/2025
Status: Completed - Case Closed
Global Id: T0600100314

AVIS RENT A CAR ***1900 OXFORD ST*** ***ENE 1/8 - 1/4 (0.198 mi.)*** ***AA198*** ***960***
Database: LUST REG 2, Date of Government Version: 09/30/2004
Database: LUST, Date of Government Version: 02/24/2025
Status: Completed - Case Closed
Facility Id: 01-1038
Facility Status: Case Closed
Global Id: T0600100958
date9: 8/31/1998

FORMER CHEVRON ***1797 SHATTUCK AVE*** ***NNE 1/8 - 1/4 (0.203 mi.)*** ***AB201*** ***969***
Database: LUST, Date of Government Version: 02/24/2025
Status: Completed - Case Closed
Global Id: T0600100306

CHEVRON STATION #914 ***1797 SHATTUCK AVE*** ***NNE 1/8 - 1/4 (0.203 mi.)*** ***AB203*** ***975***
Database: LUST REG 2, Date of Government Version: 09/30/2004
Facility Id: 01-0334
Facility Status: Post remedial action monitoring

TOLTEC PROPERTY ***2148 CENTER ST*** ***SE 1/8 - 1/4 (0.206 mi.)*** ***V214*** ***1046***
Database: LUST REG 2, Date of Government Version: 09/30/2004
Database: LUST, Date of Government Version: 02/24/2025
Status: Completed - Case Closed
Facility Id: 01-1857
Facility Status: Case Closed

EXECUTIVE SUMMARY

Global Id: T0600101723
date9: 2/22/1994

SHELL ***1752 SHATTUCK AVE*** ***NNE 1/8 - 1/4 (0.207 mi.)*** ***AB218*** ***1053***
Database: LUST REG 2, Date of Government Version: 09/30/2004
Database: LUST, Date of Government Version: 02/24/2025
Status: Completed - Case Closed
Facility Id: 01-1334
Facility Status: Case Closed
Global Id: T0600101229
date9: 11/2/1994

AMERICAN RED CROSS ***2116 ALLSTON WY*** ***SE 1/8 - 1/4 (0.239 mi.)*** ***AC242*** ***1149***
Database: LUST REG 2, Date of Government Version: 09/30/2004
Database: LUST, Date of Government Version: 02/24/2025
Status: Completed - Case Closed
Facility Id: 01-0078
Facility Status: Case Closed
Global Id: T0600100071
date9: 5/12/1994

TEXACO ***1899 OXFORD ST*** ***NE 1/8 - 1/4 (0.244 mi.)*** ***AA245*** ***1154***
Database: LUST REG 2, Date of Government Version: 09/30/2004
Database: LUST, Date of Government Version: 02/24/2025
Status: Completed - Case Closed
Facility Id: 01-1453
Facility Status: Case Closed
Global Id: T0600101341
date9: 10/21/1997

APARTMENT BUILDING ***1846 SPRUCE ST*** ***NE 1/4 - 1/2 (0.270 mi.)*** ***AE249*** ***1181***
Database: LUST REG 2, Date of Government Version: 09/30/2004
Database: LUST, Date of Government Version: 02/24/2025
Status: Completed - Case Closed
Facility Id: 01-2363
Facility Status: Case Closed
Global Id: T0600102173
date9: 6/25/1999

BERKELEY TOUCHLESS/C ***2176 KITTREDGE ST*** ***SE 1/4 - 1/2 (0.304 mi.)*** ***AG254*** ***1192***
Database: LUST, Date of Government Version: 02/24/2025
Status: Open - Eligible for Closure
Global Id: T10000004535

UNKNOWN ***1649 MARTIN LUTHER K*** ***NW 1/4 - 1/2 (0.320 mi.)*** ***AH256*** ***1203***
Database: LUST REG 2, Date of Government Version: 09/30/2004
Facility Id: 01-2371
Facility Status: Case Closed
date9: 10/12/1994

UNKNOWN ***1649 MARTIN LUTHER K*** ***NW 1/4 - 1/2 (0.320 mi.)*** ***AH257*** ***1204***
Database: LUST, Date of Government Version: 02/24/2025
Status: Completed - Case Closed
Global Id: T0600102181

WHITTIER SCHOOL ***1645 MILVIA ST*** ***NNW 1/4 - 1/2 (0.321 mi.)*** ***AI259*** ***1207***
Database: LUST REG 2, Date of Government Version: 09/30/2004
Database: LUST, Date of Government Version: 02/24/2025
Status: Completed - Case Closed
Facility Id: 01-2370

EXECUTIVE SUMMARY

Facility Status: Case Closed
Global Id: T0600102180
date9: 7/15/1993

CSM PROPERTIES ***1890 ARCH ST*** ***ENE 1/4 - 1/2 (0.339 mi.)*** ***AJ261*** ***1211***
Database: LUST REG 2, Date of Government Version: 09/30/2004
Database: LUST, Date of Government Version: 02/24/2025
Status: Completed - Case Closed
Facility Id: 01-2372
Facility Status: Case Closed
Global Id: T0600102182
date9: 6/25/1999

BERKELEY VILLAGE ***1663 SHATTUCK AVE*** ***N 1/4 - 1/2 (0.345 mi.)*** ***AK262*** ***1214***
Database: LUST REG 2, Date of Government Version: 09/30/2004
Database: LUST, Date of Government Version: 02/24/2025
Status: Completed - Case Closed
Facility Id: 01-0200
Facility Status: Case Closed
Global Id: T0600100187
date9: 6/25/1999

PACIFIC BELL ***2116 BANCROFT WAY*** ***SSE 1/4 - 1/2 (0.352 mi.)*** ***AL266*** ***1225***
Database: LUST REG 2, Date of Government Version: 09/30/2004
Database: LUST, Date of Government Version: 02/24/2025
Status: Completed - Case Closed
Facility Id: 01-1110
Facility Status: Case Closed
Global Id: T0600101021
date9: 6/25/1999

UC BERKELEY ***1750 ARCH ST*** ***NE 1/4 - 1/2 (0.399 mi.)*** ***AM268*** ***1268***
Database: LUST REG 2, Date of Government Version: 09/30/2004
Database: LUST, Date of Government Version: 02/24/2025
Status: Completed - Case Closed
Facility Id: 01-1513
Facility Status: Case Closed
Global Id: T0600101397
date9: 6/25/1999

JACKSON PROPERTY ***2131 DURANT AVE*** ***SSE 1/4 - 1/2 (0.401 mi.)*** ***AL271*** ***1273***
Database: LUST REG 2, Date of Government Version: 09/30/2004
Database: LUST, Date of Government Version: 02/24/2025
Status: Completed - Case Closed
Facility Id: 01-0813
Facility Status: Case Closed
Global Id: T0600100749
date9: 9/29/1994

GOSS ROSS DOYLE TRUS ***2140 DURANT AVE*** ***SSE 1/4 - 1/2 (0.426 mi.)*** ***AO276*** ***1291***
Database: LUST REG 2, Date of Government Version: 09/30/2004
Database: LUST, Date of Government Version: 02/24/2025
Status: Completed - Case Closed
Facility Id: 01-0714
Facility Status: Case Closed
Global Id: T0600100658
date9: 7/28/1999

SHELL ***2200 DURANT AVE*** ***SSE 1/4 - 1/2 (0.440 mi.)*** ***AO287*** ***1317***
Database: LUST REG 2, Date of Government Version: 09/30/2004
Database: LUST, Date of Government Version: 02/24/2025

EXECUTIVE SUMMARY

Status: Completed - Case Closed
Facility Id: 01-1343
Facility Status: Post remedial action monitoring
Global Id: T0600101238

Lower Elevation	Address	Direction / Distance	Map ID	Page
UC BERKELEY CORP YAR	***2000 MILVIA ST***	***SW 0 - 1/8 (0.061 mi.)***	***C16***	***53***

Database: LUST REG 2, Date of Government Version: 09/30/2004
Database: LUST, Date of Government Version: 02/24/2025
Status: Completed - Case Closed
Facility Id: 01-1516
Facility Status: Case Closed
Global Id: T0600101400
date9: 1/24/1996

BERKELEY GLASS ***2011 ADDISON ST*** ***S 0 - 1/8 (0.069 mi.)*** ***D23*** ***67***

Database: LUST REG 2, Date of Government Version: 09/30/2004
Database: LUST, Date of Government Version: 02/24/2025
Status: Completed - Case Closed
Facility Id: 01-0191
Facility Status: Case Closed
Global Id: T0600100178
date9: 6/25/1999

FIRESTONE ***1974 UNIVERSITY AVE*** ***SW 0 - 1/8 (0.069 mi.)*** ***C25*** ***72***

Database: LUST REG 2, Date of Government Version: 09/30/2004
Database: LUST, Date of Government Version: 02/24/2025
Status: Completed - Case Closed
Facility Id: 01-1980
Facility Status: Case Closed
Global Id: T0600101830
date9: 10/17/1995

AUTOMOTIVE UNLIMITED ***2020 ADDISON ST*** ***S 0 - 1/8 (0.090 mi.)*** ***D45*** ***105***

Database: LUST REG 2, Date of Government Version: 09/30/2004
Database: LUST, Date of Government Version: 02/24/2025
Status: Completed - Case Closed
Facility Id: 01-0140
Facility Status: Case Closed
Global Id: T0600100130
date9: 9/29/1994

ADDISON STREET PROPE ***2040 ADDISON ST*** ***SSE 0 - 1/8 (0.091 mi.)*** ***D49*** ***126***

Database: LUST REG 2, Date of Government Version: 09/30/2004
Database: LUST, Date of Government Version: 02/24/2025
Status: Completed - Case Closed
Facility Id: 01-0030
Facility Status: Case Closed
Global Id: T0600100026
date9: 12/1/1998

GERMANY BEST INC ***1931 ADDISON ST*** ***SW 0 - 1/8 (0.116 mi.)*** ***I60*** ***143***

Database: LUST REG 2, Date of Government Version: 09/30/2004
Database: LUST, Date of Government Version: 02/24/2025
Status: Completed - Case Closed
Facility Id: 01-0696
Facility Status: Pollution Characterization

EXECUTIVE SUMMARY

Global Id: T0600100641

STEAD BUILDING ***1960 ADDISON ST*** ***SW 1/8 - 1/4 (0.132 mi.)*** ***K84*** ***245***
Database: LUST REG 2, Date of Government Version: 09/30/2004
Database: LUST, Date of Government Version: 02/24/2025
Status: Completed - Case Closed
Facility Id: 01-2166
Facility Status: Case Closed
Global Id: T0600101990
date9: 9/17/1996

DON REINHARDS INC ***1917 ADDISON ST*** ***SW 1/8 - 1/4 (0.145 mi.)*** ***P101*** ***318***
Database: LUST REG 2, Date of Government Version: 09/30/2004
Facility Id: 01-0501
Facility Status: Pollution Characterization

1950 MLK, LLC ***1950 MARTIN LUTHER K*** ***W 1/8 - 1/4 (0.169 mi.)*** ***R135*** ***514***
Database: LUST, Date of Government Version: 02/24/2025
Status: Completed - Case Closed
Global Id: T10000000212

FORMER EXXON 7-0200 ***1894 UNIVERSITY AVE*** ***WSW 1/8 - 1/4 (0.173 mi.)*** ***R137*** ***519***
Database: LUST REG 2, Date of Government Version: 09/30/2004
Database: LUST, Date of Government Version: 02/24/2025
Status: Completed - Case Closed
Facility Id: 01-2043
Facility Status: Post remedial action monitoring
Global Id: T0600101888

CA SCHOOL PROF PSYCH ***1900 ADDISON ST*** ***SW 1/8 - 1/4 (0.175 mi.)*** ***P149*** ***567***
Database: LUST REG 2, Date of Government Version: 09/30/2004
Database: LUST, Date of Government Version: 02/24/2025
Status: Completed - Case Closed
Facility Id: 01-0253
Facility Status: Case Closed
Global Id: T0600100238
date9: 1/30/1997

BERKELEY YMCA ***2001 ALLSTON ST*** ***S 1/8 - 1/4 (0.186 mi.)*** ***U169*** ***845***
Database: LUST REG 2, Date of Government Version: 09/30/2004
Database: LUST, Date of Government Version: 02/24/2025
Status: Completed - Case Closed
Facility Id: 01-1865
Facility Status: Case Closed
Global Id: T0600101728
date9: 2/23/1994

NUMBER ONE GAS ***1900 MARTIN LUTHER K*** ***WNW 1/8 - 1/4 (0.191 mi.)*** ***X185*** ***907***
Database: LUST REG 2, Date of Government Version: 09/30/2004
Facility Status: Post remedial action monitoring

NUMBER 1 GAS 1900 MARTIN LUTHER K WNW 1/8 - 1/4 (0.191 mi.) X187 923
Database: LUST, Date of Government Version: 02/24/2025
Status: Completed - Case Closed
Global Id: T0600154182

KAYO OIL ***1900 MARTIN LUTHER K*** ***WNW 1/8 - 1/4 (0.210 mi.)*** ***X227*** ***1090***
Database: LUST REG 2, Date of Government Version: 09/30/2004
Database: LUST, Date of Government Version: 02/24/2025
Status: Completed - Case Closed
Facility Id: 01-0853

EXECUTIVE SUMMARY

Facility Status: Post remedial action monitoring
Global Id: T0600100787

REGAL ***1801 UNIVERSITY AVE*** ***W 1/4 - 1/2 (0.276 mi.)*** ***AF251*** ***1185***
Database: LUST REG 2, Date of Government Version: 09/30/2004
Database: LUST, Date of Government Version: 02/24/2025
Status: Completed - Case Closed
Facility Id: 01-1229
Facility Status: Case Closed
Global Id: T0600101129
date9: 5/21/1996

BERKELEY LINCOLN MER ***2352 SHATTUCK AVE*** ***SSE 1/4 - 1/2 (0.415 mi.)*** ***AN272*** ***1277***
Database: LUST REG 2, Date of Government Version: 09/30/2004
Database: LUST, Date of Government Version: 02/24/2025
Status: Completed - Case Closed
Facility Id: 01-0196
Facility Status: Case Closed
Global Id: T0600100183
date9: 10/10/1989

MIKE AUTO SERVICE ***1699 UNIVERSITY AVE*** ***W 1/4 - 1/2 (0.430 mi.)*** ***AP277*** ***1297***
Database: LUST REG 2, Date of Government Version: 09/30/2004
Database: LUST, Date of Government Version: 02/24/2025
Status: Completed - Case Closed
Facility Id: 01-0768
Facility Status: Case Closed
Global Id: T0600100707
date9: 2/5/1998

GLM REAL ESTATE SERV ***2029 CHANNING WY*** ***S 1/4 - 1/2 (0.432 mi.)*** ***AN280*** ***1303***
Database: LUST REG 2, Date of Government Version: 09/30/2004
Database: LUST, Date of Government Version: 02/24/2025
Status: Completed - Case Closed
Facility Id: 01-0704
Facility Status: Case Closed
Global Id: T0600100649
date9: 12/12/1994

TUNE UP MASTERS ***1698 UNIVERSITY STRE*** ***WSW 1/4 - 1/2 (0.434 mi.)*** ***AP281*** ***1307***
Database: LUST REG 2, Date of Government Version: 09/30/2004
Facility Id: 01-2589
Facility Status: Case Closed
date9: 3/31/2003

TUNEUP MASTERS #309/ ***1698 UNIVERSITY AVE*** ***WSW 1/4 - 1/2 (0.434 mi.)*** ***AP283*** ***1308***
Database: LUST, Date of Government Version: 02/24/2025
Status: Completed - Case Closed
Global Id: T0600120406

SOUTHSIDE PLAZA ***2399 SHATTUCK AVE*** ***SSE 1/4 - 1/2 (0.439 mi.)*** ***AQ285*** ***1313***
Database: LUST REG 2, Date of Government Version: 09/30/2004
Database: LUST, Date of Government Version: 02/24/2025
Status: Completed - Case Closed
Facility Id: 01-1418
Facility Status: Case Closed
Global Id: T0600101309
date9: 12/21/1990

UC BERKELEY ***UNKNOWN JEFFERSON &*** ***WSW 1/4 - 1/2 (0.457 mi.)*** ***288*** ***1325***
Database: LUST REG 2, Date of Government Version: 09/30/2004
Database: LUST, Date of Government Version: 02/24/2025

EXECUTIVE SUMMARY

Status: Completed - Case Closed
Facility Id: 01-2369
Facility Status: Case Closed
Global Id: T0600102179
date9: 7/14/1993

TOYOTA OF BERKELEY ***2400 SHATTUCK AVE*** ***SSE 1/4 - 1/2 (0.460 mi.)*** ***AN289*** ***1328***
Database: LUST REG 2, Date of Government Version: 09/30/2004
Facility Id: 01-1493
Facility Status: Leak being confirmed

CHEVRON ***2401 SHATTUCK*** ***SSE 1/4 - 1/2 (0.474 mi.)*** ***AQ291*** ***1389***
Database: LUST, Date of Government Version: 02/24/2025
Status: Completed - Case Closed
Global Id: T0600101398

CHEVRON ***2401 SHATTUCK AVE*** ***SSE 1/4 - 1/2 (0.474 mi.)*** ***AQ292*** ***1392***
Database: LUST REG 2, Date of Government Version: 09/30/2004
Facility Id: 01-1514
Facility Status: Case Closed
date9: 4/4/1994

PRIVATE RESIDENCE PRIVATE RESIDENCE SW 1/4 - 1/2 (0.476 mi.) AR294 1394
Database: LUST, Date of Government Version: 02/24/2025
Status: Completed - Case Closed
Global Id: T0600152693

STAN ANDERSON SERVIC ***1745 CEDAR ST*** ***NW 1/4 - 1/2 (0.496 mi.)*** ***AS296*** ***1396***
Database: LUST REG 2, Date of Government Version: 09/30/2004
Database: LUST, Date of Government Version: 02/24/2025
Status: Completed - Case Closed
Facility Id: 01-1420
Facility Status: Case Closed
Global Id: T0600101311
date9: 10/17/1995

CPS-SLIC: Cleanup Program Sites (CPS; also known as Site Cleanups [SC] and formerly known as Spills, Leaks, Investigations, and Cleanups [SLIC] sites) included in GeoTracker. GeoTracker is the Water Boards data management system for sites that impact, or have the potential to impact, water quality in California, with emphasis on groundwater.

A review of the CPS-SLIC list, as provided by EDR, has revealed that there are 5 CPS-SLIC sites within approximately 0.5 miles of the target property.

Equal/Higher Elevation	Address	Direction / Distance	Map ID	Page
BRIDGE HOUSING CORPO	***2012 BERKELEY WAY***	***NNW 0 - 1/8 (0.016 mi.)***	***A3***	***13***

Database: CPS-SLIC, Date of Government Version: 02/24/2025
Global Id: T10000013971
Facility Status: Completed - Case Closed

Lower Elevation	Address	Direction / Distance	Map ID	Page
2009 TO 2015 ADDISON	***2009 ADDISON STREET***	***S 0 - 1/8 (0.066 mi.)***	***D22***	***65***

Database: CPS-SLIC, Date of Government Version: 02/24/2025
Global Id: T10000008152
Facility Status: Open - Inactive

FORMER AUTOMOTIVE RE ***1929 UNIVERSITY AVE*** ***WSW 0 - 1/8 (0.123 mi.)*** ***I71*** ***180***
Database: CPS-SLIC, Date of Government Version: 02/24/2025

EXECUTIVE SUMMARY

Global Id: T10000004717
Facility Status: Completed - Case Closed

HADJIAN PROPERTY ***1840/1894 UNIVERSITY*** ***WSW 1/8 - 1/4 (0.192 mi.)*** ***Z190*** ***933***
Database: CPS-SLIC, Date of Government Version: 02/24/2025
Global Id: T10000013278
Facility Status: Open - Site Assessment

PRIVATE RESIDENCE ***PRIVATE RESIDENCE*** ***SW 1/4 - 1/2 (0.476 mi.)*** ***AR293*** ***1392***
Database: CPS-SLIC, Date of Government Version: 02/24/2025
Global Id: T0600171549
Facility Status: Completed - Case Closed

Lists of state and tribal registered storage tanks

UST: The Underground Storage Tank database contains registered USTs. USTs are regulated under Subtitle I of the Resource Conservation and Recovery Act (RCRA). The data come from the State Water Resources Control Board's Hazardous Substance Storage Container Database.

A review of the UST list, as provided by EDR, has revealed that there are 5 UST sites within approximately 0.25 miles of the target property.

Lower Elevation	Address	Direction / Distance	Map ID	Page
UNIVERSITY VALERO #	1894 UNIVERSITY AVE	WSW 1/8 - 1/4 (0.173 mi.)	R139	530
Database: UST, Date of Government Version: 11/26/2024				
UC GAS&FOOD	1894 UNIVERSITY AVE	WSW 1/8 - 1/4 (0.173 mi.)	R140	531
Database: UST, Date of Government Version: 11/26/2024 Facility Id: FAOOOO351				
VALERO STORE #7200	1894 UNIVERSITY AVE	WSW 1/8 - 1/4 (0.173 mi.)	R141	534
Database: UST, Date of Government Version: 11/26/2024 Facility Id: 138				
FORMER EXXON 7-0200	1894 UNIVERSITY AVEN	WSW 1/8 - 1/4 (0.173 mi.)	R142	535
Database: UST CLOSURE, Date of Government Version: 11/25/2024				
NUMBER ONE GAS	***1900 MARTIN LUTHER K***	***WNW 1/8 - 1/4 (0.191 mi.)***	***X185***	***907***
Database: UST, Date of Government Version: 11/26/2024				

AST: A listing of aboveground storage tank petroleum storage tank locations.

A review of the AST list, as provided by EDR, has revealed that there is 1 AST site within approximately 0.25 miles of the target property.

Equal/Higher Elevation	Address	Direction / Distance	Map ID	Page
Not reported	2151 BERKELEY WAY	ENE 1/8 - 1/4 (0.177 mi.)	T152	575
Database: AST, Date of Government Version: 07/06/2016				

EXECUTIVE SUMMARY

Lists of state and tribal voluntary cleanup sites

VCP: Contains low threat level properties with either confirmed or unconfirmed releases and the project proponents have request that DTSC oversee investigation and/or cleanup activities and have agreed to provide coverage for DTSC's costs.

A review of the VCP list, as provided by EDR, and dated 10/21/2024 has revealed that there is 1 VCP site within approximately 0.5 miles of the target property.

Equal/Higher Elevation	Address	Direction / Distance	Map ID	Page
VIRGINIA CLEANERS	***1650 SHATTUCK AVENUE***	***N 1/4 - 1/2 (0.363 mi.)***	***AK267***	***1260***
Status: Active				
Facility Id: 60002969				

ADDITIONAL ENVIRONMENTAL RECORDS

Local Lists of Hazardous waste / Contaminated Sites

CERS HAZ WASTE: List of sites in the California Environmental Protection Agency (CalEPA) Regulated Site Portal which fall under the Hazardous Chemical Management, Hazardous Waste Onsite Treatment, Household Hazardous Waste Collection, Hazardous Waste Generator, and RCRA LQ HW Generator programs.

A review of the CERS HAZ WASTE list, as provided by EDR, and dated 10/15/2024 has revealed that there are 14 CERS HAZ WASTE sites within approximately 0.25 miles of the target property.

Equal/Higher Elevation	Address	Direction / Distance	Map ID	Page
1X BERKELEY ACE HARD	***2145 UNIVERSITY AVE***	***E 1/8 - 1/4 (0.139 mi.)***	***M93***	***295***
ONE MEDICAL GROUP, I	***1801 SHATTUCK AVE ST***	***NNE 1/8 - 1/4 (0.164 mi.)***	***O119***	***452***
UNIVERSITY OF CALIFO	***2151 BERKELEY WAY***	***ENE 1/8 - 1/4 (0.177 mi.)***	***T156***	***596***
CVS PHARMACY #17673	2187 SHATTUCK AVE ST	SE 1/8 - 1/4 (0.203 mi.)	AC207	992
TARGET STORE T3202	***2187 SHATTUCK AVE***	***SE 1/8 - 1/4 (0.203 mi.)***	***AC212***	***1040***

Lower Elevation	Address	Direction / Distance	Map ID	Page
SIMARJIT SINGH, DDS.	2140 SHATTUCK AVE ST	SSE 1/8 - 1/4 (0.134 mi.)	L88	268
BERKELEY CITY COLLEG	***2050 CENTER ST***	***S 1/8 - 1/4 (0.148 mi.)***	***Q105***	***346***
FLAMINGO CLEANERS	***1935 MARTIN LUTHER K***	***W 1/8 - 1/4 (0.156 mi.)***	***R115***	***432***
UC GAS&FOOD	***1894 UNIVERSITY AVE***	***WSW 1/8 - 1/4 (0.173 mi.)***	***R145***	***541***
TRADER JOE'S #186	***1885 UNIVERSITY AVE***	***WSW 1/8 - 1/4 (0.189 mi.)***	***R173***	***860***
MIZUKI AUTO	***1900 MARTIN LUTHER K***	***WNW 1/8 - 1/4 (0.191 mi.)***	***X181***	***898***
CAMPUS VETERINARY CL	***1807 MARTIN LUTHER K***	***WNW 1/8 - 1/4 (0.194 mi.)***	***S192***	***936***
JOE'S TIRES	***1865 UNIVERSITY AVE***	***W 1/8 - 1/4 (0.208 mi.)***	***Z220***	***1064***
MIKE'S BIKES	1824 UNIVERSITY AVE	WSW 1/8 - 1/4 (0.223 mi.)	Z233	1118

Local Lists of Registered Storage Tanks

SWEEPS UST: Statewide Environmental Evaluation and Planning System. This underground storage tank listing was updated and maintained by a company contacted by the SWRCB in the early 1990's. The listing is no

EXECUTIVE SUMMARY

longer updated or maintained. The local agency is the contact for more information on a site on the SWEEPS list.

A review of the SWEEPS UST list, as provided by EDR, and dated 06/01/1994 has revealed that there are 13 SWEEPS UST sites within approximately 0.25 miles of the target property.

Equal/Higher Elevation	Address	Direction / Distance	Map ID	Page
CITY OF BERKELEY FIR Status: A Tank Status: A Comp Number: 15959	***2029 BERKELEY WAY***	***NNE 0 - 1/8 (0.042 mi.)***	***B10***	***40***
EZ SERVE Comp Number: 20259	***1849 SHATTUCK AVE***	***NNE 1/8 - 1/4 (0.142 mi.)***	***O96***	***304***
STATE OF CALIFORNIA Status: A Tank Status: A Comp Number: 23298	***2151 BERKELEY WAY***	***ENE 1/8 - 1/4 (0.177 mi.)***	***T157***	***772***
EH&S/U.C. GARAGE Status: A Tank Status: A Comp Number: 22900 Comp Number: 68722	***1952 OXFORD***	***ENE 1/8 - 1/4 (0.181 mi.)***	***T160***	***791***
AVIS RENT A CAR Comp Number: 42805	***1900 OXFORD ST***	***ENE 1/8 - 1/4 (0.198 mi.)***	***AA198***	***960***
CHEVRON STATION #914 Status: A Tank Status: A Comp Number: 62057	***1797 SHATTUCK AVE***	***NNE 1/8 - 1/4 (0.203 mi.)***	***AB203***	***975***
SHELL Comp Number: 67173	***1752 SHATTUCK AVE***	***NNE 1/8 - 1/4 (0.207 mi.)***	***AB218***	***1053***

Lower Elevation	Address	Direction / Distance	Map ID	Page
FIRESTONE #3656 Status: A Tank Status: A Comp Number: 5855	***1974 UNIVERSITY AVE***	***SW 0 - 1/8 (0.069 mi.)***	***C29***	***81***
DON REINHARDS INC Comp Number: 14344	***1917 ADDISON ST***	***SW 1/8 - 1/4 (0.145 mi.)***	***P101***	***318***
GOODYEAR SERVICE CEN Comp Number: 8254	***2099 MARTIN LUTHER K***	***WSW 1/8 - 1/4 (0.166 mi.)***	***P128***	***490***
FORMER EXXON 7-0200 Status: A Tank Status: A Comp Number: 16116	***1894 UNIVERSITY AVE***	***WSW 1/8 - 1/4 (0.173 mi.)***	***R137***	***519***
BERKELEY BEACON Status: A Tank Status: A Comp Number: 13926	***1900 MARTIN LUTHER K***	***WNW 1/8 - 1/4 (0.191 mi.)***	***X184***	***905***
MAIN POST OFFICE Comp Number: 66672	***2000 ALLSTON WAY***	***S 1/8 - 1/4 (0.210 mi.)***	***U226***	***1089***

EXECUTIVE SUMMARY

HIST UST: Historical UST Registered Database.

A review of the HIST UST list, as provided by EDR, and dated 10/15/1990 has revealed that there are 16 HIST UST sites within approximately 0.25 miles of the target property.

Equal/Higher Elevation	Address	Direction / Distance	Map ID	Page
FIRE STATION 2 Facility Id: 00000015959	2029 BERKELEY WAY	NNE 0 - 1/8 (0.042 mi.)	B9	39
FILL-EM'-FAST #058-0 Facility Id: 00000020259	1849 SHATTUCK AVE	NNE 1/8 - 1/4 (0.142 mi.)	O95	303
EZ SERVE	***1849 SHATTUCK AVE***	***NNE 1/8 - 1/4 (0.142 mi.)***	***O96***	***304***
BERKELEY LABORATORY Facility Id: 00000023298	2151 BERKELEY WAY	ENE 1/8 - 1/4 (0.177 mi.)	T154	576
EH&S/U.C. GARAGE	***1952 OXFORD***	***ENE 1/8 - 1/4 (0.181 mi.)***	***T160***	***791***
GARAGE Facility Id: 00000068722	1952 OXFORD	ENE 1/8 - 1/4 (0.181 mi.)	T161	795
EH&S/U.C. GARAGE Facility Id: 00000022900	1952 OXFORD ST	ENE 1/8 - 1/4 (0.181 mi.)	T165	824
NEIL E SADLER CO Facility Id: 00000042805	1900 OXFORD ST	ENE 1/8 - 1/4 (0.198 mi.)	AA197	959
91425 Facility Id: 00000062057	1797 SHATTUCK AVE	NNE 1/8 - 1/4 (0.203 mi.)	AB200	968
JOHN K LEE Facility Id: 00000067173	1752 SHATTUCK AVE	NNE 1/8 - 1/4 (0.207 mi.)	AB216	1052

Lower Elevation	Address	Direction / Distance	Map ID	Page
STONEFIRE APARTMENTS Facility Id: 00000005855	***1974 UNIVERSITY AVE***	***SW 0 - 1/8 (0.069 mi.)***	***C26***	***75***
DON & REINHARDS INC Facility Id: 00000014344	1917 ADDISON ST	SW 1/8 - 1/4 (0.145 mi.)	P100	318
DON REINHARDS INC	***1917 ADDISON ST***	***SW 1/8 - 1/4 (0.145 mi.)***	***P101***	***318***
GOODYEAR SERVICE CEN Facility Id: 00000008254	***2099 MARTIN LUTHER K***	***WSW 1/8 - 1/4 (0.166 mi.)***	***P125***	***477***
EXXON MOBIL CORPORAT	***1894 UNIVERSITY***	***WSW 1/8 - 1/4 (0.173 mi.)***	***R147***	***563***
MAIN POST OFFICE Facility Id: 00000066672	2000 ALLSTON WAY	S 1/8 - 1/4 (0.210 mi.)	U223	1080

CERS TANKS: List of sites in the California Environmental Protection Agency (CalEPA) Regulated Site Portal which fall under the Aboveground Petroleum Storage and Underground Storage Tank regulatory programs.

A review of the CERS TANKS list, as provided by EDR, and dated 10/15/2024 has revealed that there are 3 CERS TANKS sites within approximately 0.25 miles of the target property.

Lower Elevation	Address	Direction / Distance	Map ID	Page
BERKELEY CITY COLLEG	2050 CENTER ST	S 1/8 - 1/4 (0.148 mi.)	Q103	325
UC GAS&FOOD	***1894 UNIVERSITY AVE***	***WSW 1/8 - 1/4 (0.173 mi.)***	***R145***	***541***
NUMBER ONE GAS	***1900 MARTIN LUTHER K***	***WNW 1/8 - 1/4 (0.191 mi.)***	***X186***	***911***

EXECUTIVE SUMMARY

CA FID UST: The Facility Inventory Database contains active and inactive underground storage tank locations. The source is the State Water Resource Control Board.

A review of the CA FID UST list, as provided by EDR, and dated 10/31/1994 has revealed that there are 12 CA FID UST sites within approximately 0.25 miles of the target property.

Equal/Higher Elevation	Address	Direction / Distance	Map ID	Page
CITY OF BERKELEY FIR Facility Id: 01003125 Status: A	***2029 BERKELEY WAY***	***NNE 0 - 1/8 (0.042 mi.)***	***B10***	***40***
EZ SERVE Facility Id: 01002000 Status: I	***1849 SHATTUCK AVE***	***NNE 1/8 - 1/4 (0.142 mi.)***	***O96***	***304***
STATE OF CALIFORNIA Facility Id: 01003135 Status: A	***2151 BERKELEY WAY***	***ENE 1/8 - 1/4 (0.177 mi.)***	***T157***	***772***
EH&S/U.C. GARAGE Facility Id: 01001637 Status: A	***1952 OXFORD***	***ENE 1/8 - 1/4 (0.181 mi.)***	***T160***	***791***
AVIS RENT A CAR Facility Id: 01001153 Status: I	***1900 OXFORD ST***	***ENE 1/8 - 1/4 (0.198 mi.)***	***AA198***	***960***
SHELL Facility Id: 01001446 Status: I	***1752 SHATTUCK AVE***	***NNE 1/8 - 1/4 (0.207 mi.)***	***AB218***	***1053***

Lower Elevation	Address	Direction / Distance	Map ID	Page
FIRESTONE #3656 Facility Id: 01003114 Status: A	***1974 UNIVERSITY AVE***	***SW 0 - 1/8 (0.069 mi.)***	***C29***	***81***
DON REINHARDS INC Facility Id: 01000632 Status: A	***1917 ADDISON ST***	***SW 1/8 - 1/4 (0.145 mi.)***	***P101***	***318***
GOODYEAR SERVICE CEN Facility Id: 01003116 Status: A	***2099 MARTIN LUTHER K***	***WSW 1/8 - 1/4 (0.166 mi.)***	***P128***	***490***
EXXON R/S-70200 Facility Id: 01003127 Status: A	1894 UNIVERSITY AVE	WSW 1/8 - 1/4 (0.173 mi.)	R148	566
BERKELEY BEACON Facility Id: 01000970 Status: A	***1900 MARTIN LUTHER K***	***WNW 1/8 - 1/4 (0.191 mi.)***	***X184***	***905***
MAIN POST OFFICE Facility Id: 01003161 Status: A	***2000 ALLSTON WAY***	***S 1/8 - 1/4 (0.210 mi.)***	***U226***	***1089***

EXECUTIVE SUMMARY

Other Ascertainable Records

RCRA NonGen / NLR: RCRAInfo is EPA's comprehensive information system, providing access to data supporting the Resource Conservation and Recovery Act (RCRA) of 1976 and the Hazardous and Solid Waste Amendments (HSWA) of 1984. The database includes selective information on sites which generate, transport, store, treat and/or dispose of hazardous waste as defined by the Resource Conservation and Recovery Act (RCRA). Non-Generators do not presently generate hazardous waste.

A review of the RCRA NonGen / NLR list, as provided by EDR, and dated 02/17/2025 has revealed that there are 101 RCRA NonGen / NLR sites within approximately 0.25 miles of the target property.

Equal/Higher Elevation	Address	Direction / Distance	Map ID	Page
2012 BERKELEY WAY EPA ID:: CAP000308817	2012 BERKELEY WAY	NNW 0 - 1/8 (0.016 mi.)	A2	10
BRIDGE HOUSING CORPO EPA ID:: CAC003095339 EPA ID:: CAC003069001	***2012 BERKELEY WAY***	***NNW 0 - 1/8 (0.016 mi.)***	***A4***	***23***
YVONNE TOM EPA ID:: CAC003200366	***2017 BERKELEY WAY***	***N 0 - 1/8 (0.038 mi.)***	***B8***	***35***
MISSING LINK BICYCLE EPA ID:: CAL000380944	1988 SHATTUCK AVE	ENE 0 - 1/8 (0.059 mi.)	B15	51
CITIBANK 59537 EPA ID:: CAC003265697	2101 UNIVERSITY AVEN	E 0 - 1/8 (0.070 mi.)	E30	81
1951 SHATTUCK LLC EPA ID:: CAC003180615 EPA ID:: CAC003163156	***1951 SHATTUCK AVE***	***ENE 0 - 1/8 (0.076 mi.)***	***E35***	***85***
THE MISSING LINK BIC EPA ID:: CAL000381085	1961 SHATTUCK AVE	ENE 0 - 1/8 (0.078 mi.)	E36	89
BLAINE HONDA DDS/ROG EPA ID:: CAL000110949	2020 HEARST AVE	N 0 - 1/8 (0.079 mi.)	F37	91
ETHAN CHENG EPA ID:: CAC003030215	***2042 HEARST AVE***	***NNE 0 - 1/8 (0.095 mi.)***	***F51***	***130***
REGENCY 2120 BERKELE EPA ID:: CAC003324456	2120 BERKELEY WAY	ENE 0 - 1/8 (0.118 mi.)	H61	148
ACHESON COMMONS EPA ID:: CAP000289280	***2123 UNIVERSITY AVE.***	***E 0 - 1/8 (0.120 mi.)***	***E63***	***153***
MILL CREEK RESIDENTI EPA ID:: CAC003210683	2123 UNIVERSITY AVEN	E 0 - 1/8 (0.120 mi.)	E64	158
WESTERN DENTAL SERVI EPA ID:: CAL000100721	***115 BERKELEY SQ***	***SE 0 - 1/8 (0.122 mi.)***	***J69***	***170***
MCREF ACHESON LLC EPA ID:: CAC003008378	***2131 UNIVERSITY AVE***	***E 1/8 - 1/4 (0.127 mi.)***	***M77***	***215***
MCREF ACHESON LLC EPA ID:: CAC003034624 EPA ID:: CAC003171790	***2131 UNIVERSITY AVE***	***E 1/8 - 1/4 (0.127 mi.)***	***M78***	***221***
HANS THIERING MASONR EPA ID:: CAL000447227	***2131 UNIVERSITY AVE***	***E 1/8 - 1/4 (0.127 mi.)***	***M79***	***228***
MCREF ACHESON LLC	***2131 UNIVERSITY AVE.***	***E 1/8 - 1/4 (0.127 mi.)***	***M80***	***234***

EXECUTIVE SUMMARY

EPA ID:: CAC002973133				
MGM SHATTUCK EPA ID:: CAC003313115	***2100 UNIVERSITY AVE***	***E 1/8 - 1/4 (0.128 mi.)***	***J81***	***237***
NOAH GUYNN EPA ID:: CAC003259997	***2014 DELAWARE STREET***	***NNW 1/8 - 1/4 (0.138 mi.)***	***N90***	***278***
ONE MEDICAL GROUP IN EPA ID:: CAL000473247	***2145 UNIVERSITY AVE***	***E 1/8 - 1/4 (0.139 mi.)***	***M92***	***290***
HANS THIERING MASONR EPA ID:: CAC003002034	1900 WALNUT ST.	ENE 1/8 - 1/4 (0.140 mi.)	M94	301
2004 DELAWARE ST EPA ID:: CAC003065463	***2004 DELAWARE ST***	***NNW 1/8 - 1/4 (0.142 mi.)***	***N98***	***310***
AMISTAD HOUSE EPA ID:: CAC003234350	***2050 DELAWARE STREET***	***N 1/8 - 1/4 (0.147 mi.)***	***102***	***321***
SHELDON, CARY EPA ID:: CAC003108216	***2023 DELAWARE STREET***	***N 1/8 - 1/4 (0.163 mi.)***	***N117***	***444***
CLPF HILLSIDE VILLAG EPA ID:: CAC002993245	***1801 SHATTUCK AVE SU***	***NNE 1/8 - 1/4 (0.164 mi.)***	***O120***	***455***
ONE MEDICAL GROUP EPA ID:: CAL000439380	***1801 SHATTUCK AVE ST***	***NNE 1/8 - 1/4 (0.164 mi.)***	***O121***	***460***
UC BERKELEY EPA ID:: CAC003147264	1925 WALNUT ST	ENE 1/8 - 1/4 (0.165 mi.)	M122	465
UC BERKELEY EPA ID:: CAC003147265	1925 WALNUT ST	ENE 1/8 - 1/4 (0.165 mi.)	M123	467
UC BERKELEY EPA ID:: CAC003147277	1921 WALNUT ST	ENE 1/8 - 1/4 (0.166 mi.)	T131	502
UC BERKELEY EPA ID:: CAC003147262	***2161 UNIVERSITY AVE***	***E 1/8 - 1/4 (0.168 mi.)***	***M132***	***504***
HEADLANDS VENTURES L EPA ID:: CAL000367148	2161 UNIVERSITY AVE	E 1/8 - 1/4 (0.168 mi.)	M133	508
UC BERKELEY EPA ID:: CAC003147266	1990 OXFORD ST	E 1/8 - 1/4 (0.180 mi.)	T158	787
1950 OXFORD ST EPA ID:: CAC003162247	1950 OXFORD ST	ENE 1/8 - 1/4 (0.186 mi.)	T171	849
UNIVERSITY OF CALIFO EPA ID:: CAC003312886 EPA ID:: CAC003297545	***2018 OXFORD STREET***	***E 1/8 - 1/4 (0.189 mi.)***	***172***	***851***
2130 CENTER, LLC EPA ID:: CAC003283450	***2130 CENTER STREET***	***SE 1/8 - 1/4 (0.190 mi.)***	***V175***	***875***
SUSIE JUE EPA ID:: CAC003167932	***1925 DELAWARE ST, AP***	***NW 1/8 - 1/4 (0.191 mi.)***	***Y188***	***925***
1925 DELAWARE ST, UN EPA ID:: CAC003150824	***1925 DELAWARE ST, UN***	***NW 1/8 - 1/4 (0.191 mi.)***	***Y189***	***929***
CHEVRON 91425 EPA ID:: CAL000030014	1797 SHATTUCK AVE	NNE 1/8 - 1/4 (0.203 mi.)	AB204	976
2030 FRANCISCO ST. EPA ID:: CAC002975792	2030 FRANCISCO ST.	N 1/8 - 1/4 (0.207 mi.)	215	1049
CAMPUS AUTO CARE	***1752 SHATTUCK AVE***	***NNE 1/8 - 1/4 (0.207 mi.)***	***AB219***	***1060***

EXECUTIVE SUMMARY

EPA ID:: CAL000050943				
SHELL OIL CO	***1752 SHATTUCK/FRANCI***	***NNE 1/8 - 1/4 (0.222 mi.)***	***AB230***	***1107***
EPA ID:: CAD981402944				
TERRACE APARTMENTS	***1725 SHATTUCK AVENUE***	***NNE 1/8 - 1/4 (0.226 mi.)***	***AB235***	***1124***
EPA ID:: CAC003198407				
AZ ASSOCIATES SR7682	***1725 SHATTUCK AVE# 1***	***NNE 1/8 - 1/4 (0.226 mi.)***	***AB236***	***1128***
EPA ID:: CAC003001734				
AZ ASSOCIATES	1725 SHATTUCK AVE. #	NNE 1/8 - 1/4 (0.226 mi.)	AB237	1133
EPA ID:: CAC003001923				
TERRACE APARTMENTS	***1725 SHATTUCK AVE. #***	***NNE 1/8 - 1/4 (0.226 mi.)***	***AB238***	***1135***
EPA ID:: CAC003129039				
AZ ASSOCIATES	***1725 SHATTUCK AVE. #***	***NNE 1/8 - 1/4 (0.226 mi.)***	***AB239***	***1139***
EPA ID:: CAC003001925				
TERRACE APARTMENTS,	***1725 SHATTUCK AVENUE***	***NNE 1/8 - 1/4 (0.226 mi.)***	***AB240***	***1143***
EPA ID:: CAC003136681				
1750 WALNUT STREET #	***1750 WALNUT STREET #***	***NNE 1/8 - 1/4 (0.245 mi.)***	***AB246***	***1166***
EPA ID:: CAC003115808				
AZ ASSOCIATES	***1750 WALNUT STREET***	***NNE 1/8 - 1/4 (0.245 mi.)***	***AB247***	***1170***
EPA ID:: CAC003264238				

Lower Elevation	Address	Direction / Distance	Map ID	Page
BERKELEY REPERTORY T	2015 ADDISON ST	S 0 - 1/8 (0.065 mi.)	D18	57
EPA ID:: CAL000490908				
BERKELEY REPERTORY T	***2025 ADDISON STREET***	***SSE 0 - 1/8 (0.066 mi.)***	***D19***	***59***
EPA ID:: CAC003128819				
FIRESTONE COMPLETE A	1974 UNIVERSITY AVE	SW 0 - 1/8 (0.069 mi.)	C27	78
EPA ID:: CAL000364702				
MB APARTMENTS	***1945 BERKELEY WAY***	***WNW 0 - 1/8 (0.086 mi.)***	***G39***	***93***
EPA ID:: CAC003257682				
EPA ID:: CAC003191063				
FREIGHT & SALVAGE	***2020 ADDISON STREET***	***S 0 - 1/8 (0.090 mi.)***	***D44***	***100***
EPA ID:: CAP000342329				
MIKE APTE SR76175	***1918 BONITA AVE***	***WNW 0 - 1/8 (0.121 mi.)***	***G66***	***166***
EPA ID:: CAC002993844				
BERKELEY DOWNTOWN HO	***2129 SHATTUCK AVE***	***SE 0 - 1/8 (0.125 mi.)***	***L72***	***184***
EPA ID:: CAP000289678				
BERKELEY DOWNTOWN HO	***2129 SHATTUCK AVENUE***	***SE 0 - 1/8 (0.125 mi.)***	***L73***	***196***
EPA ID:: CAC002969357				
CUSHMAN AND WAKEFIEL	2129 SHATTUCK AVENUE	SE 0 - 1/8 (0.125 mi.)	L74	199
EPA ID:: CAC003272410				
BERKELEY DOWNTOWN HO	***2129 SHATTUCK AVE***	***SE 0 - 1/8 (0.125 mi.)***	***L75***	***202***
EPA ID:: CAC002996915				
BERKELEY DOWNTOWN HO	2129 SHATTUCK AVE	SE 0 - 1/8 (0.125 mi.)	L76	213
EPA ID:: CAC002988018				
USDA FS PSW EXPT STA	***1960 ADDISON ST***	***SW 1/8 - 1/4 (0.132 mi.)***	***K82***	***241***
EPA ID:: CA1122390031				
BOLLIBOKKA SHATTUCK	***2140 SHATTUCK AVE ST***	***SSE 1/8 - 1/4 (0.134 mi.)***	***L85***	***249***

EXECUTIVE SUMMARY

EPA ID:: CAL000417479				
BOLLIBOKKA SHATTUCK, EPA ID:: CAC003039156	***2140 SHATTUCK AVE***	***SSE 1/8 - 1/4 (0.134 mi.)***	***L86***	***253***
BOLLIBOKKA SHATTUCK, EPA ID:: CAC003066151	***2140 SHATTUCK AVE***	***SSE 1/8 - 1/4 (0.134 mi.)***	***L87***	***260***
PERALTA COMMUNITY CO EPA ID:: CAC003238721	***2118 MILVIA STREET***	***SSW 1/8 - 1/4 (0.136 mi.)***	***K89***	***270***
THE GREENLINING INST EPA ID:: CAC003054967	***1918 UNIVERSITY AVEN***	***WSW 1/8 - 1/4 (0.143 mi.)***	***I99***	***314***
BERKELEY CITY COLLEG EPA ID:: CAL000309228	***2050 CENTER ST***	***S 1/8 - 1/4 (0.148 mi.)***	***Q104***	***335***
CITY OF BERKELEY PUB EPA ID:: CAC002997113	1947 CENTER ST	SSW 1/8 - 1/4 (0.149 mi.)	K106	378
FIRST SHATTUCK, LLC EPA ID:: CAC003199204 EPA ID:: CAC003280008 EPA ID:: CAC003230859	***2150 SHATTUCK AVENUE***	***SSE 1/8 - 1/4 (0.156 mi.)***	***Q107***	***380***
2150 SHATTUCK, LLC EPA ID:: CAC003298895	***2150 SHATTUCK AVENUE***	***SSE 1/8 - 1/4 (0.156 mi.)***	***Q109***	***393***
FIRST SHATTUCK LLC EPA ID:: CAC003055420	2150 SHATTUCK AVE	SSE 1/8 - 1/4 (0.156 mi.)	Q110	397
FIRST SHATTUCK LLC EPA ID:: CAC003055813	2150 SHATTUCK AVE	SSE 1/8 - 1/4 (0.156 mi.)	Q111	399
FIRST SHATTUCK, LLC EPA ID:: CAC003189219	***2150 SHATTUCK AVENUE***	***SSE 1/8 - 1/4 (0.156 mi.)***	***Q112***	***401***
FLAMINGO CLEANERS EPA ID:: CAL000449472	1935 MARTIN LUTHER K	W 1/8 - 1/4 (0.156 mi.)	R113	408
CITY OF BERKELEY EPA ID:: CAC003027012	***1901 HEARST AVE***	***WNW 1/8 - 1/4 (0.164 mi.)***	***S118***	***448***
GARY JENSEN BAY AREA EPA ID:: CAL000015940	***2160 SHATTUCK AVE***	***SSE 1/8 - 1/4 (0.165 mi.)***	***L124***	***469***
KENNY KIM EPA ID:: CAC003138848	***2099 MARTIN LUTHER K***	***WSW 1/8 - 1/4 (0.166 mi.)***	***P126***	***480***
2099 MLK L.L.C. EPA ID:: CAC003181280	***2099 MARTIN LUTHER K***	***WSW 1/8 - 1/4 (0.166 mi.)***	***P127***	***486***
2099 MLK, LLC EPA ID:: CAC003188452	***2099 MARTIN LUTHER K***	***WSW 1/8 - 1/4 (0.166 mi.)***	***P129***	***491***
2099 MLK, LLC EPA ID:: CAC003177188	***2099 MARTIN LUTHER K***	***WSW 1/8 - 1/4 (0.166 mi.)***	***P130***	***498***
GORDON COMMERCIAL EPA ID:: CAC003024792	***1922 MARTIN LUTHER K***	***W 1/8 - 1/4 (0.169 mi.)***	***R134***	***510***
UNIVERSITY VALERO EPA ID:: CAL000206357	***1894 UNIVERSITY AVE***	***WSW 1/8 - 1/4 (0.173 mi.)***	***R143***	***536***
EXXON MOBIL CORPORAT EPA ID:: CAL000028809	1894 UNIVERSITY	WSW 1/8 - 1/4 (0.173 mi.)	R146	561
CITY OF BERKELEY EPA ID:: CAC003059399	2180 MILVIA ST	SSW 1/8 - 1/4 (0.185 mi.)	U167	841
CITY OF BERKELEY	2180 MILVIA	SSW 1/8 - 1/4 (0.185 mi.)	U168	843

EXECUTIVE SUMMARY

EPA ID:: CAC003313049				
TRADER JOE'S 186	***1885 UNIVERSITY AVE.***	***WSW 1/8 - 1/4 (0.189 mi.)***	***R174***	***864***
EPA ID:: CAL000435486				
WALGREEN #15025	***2190 SHATTUCK AVE***	***SSE 1/8 - 1/4 (0.190 mi.)***	***W177***	***880***
EPA ID:: CAL000378647				
MIZUKI AUTO	1900 MARTIN LUTHER K	WNW 1/8 - 1/4 (0.191 mi.)	X178	894
EPA ID:: CAL000406396				
MIZUKI AUTO	1900 MARTIN LUTHER K	WNW 1/8 - 1/4 (0.191 mi.)	X182	902
EPA ID:: CAC003287661				
AVPM CA 31 LP DBA CA	1807 MARTIN LUTHER K	WNW 1/8 - 1/4 (0.194 mi.)	S191	934
EPA ID:: CAL000475755				
1836 HEARST AVE	1836 HEARST AVE	WNW 1/8 - 1/4 (0.202 mi.)	X199	966
EPA ID:: CAC003133668				
JOES TIRES	***1865 UNIVERSITY AVE***	***W 1/8 - 1/4 (0.208 mi.)***	***Z221***	***1073***
EPA ID:: CAL000313882				
BERKELEY CHAMBER OF	***1834 UNIVERSITY AVEN***	***WSW 1/8 - 1/4 (0.210 mi.)***	***Z222***	***1076***
EPA ID:: CAC003115470				
US POSTAL SERVICE	***2000 ALLTON WAY***	***S 1/8 - 1/4 (0.210 mi.)***	***U224***	***1081***
EPA ID:: CAC003273094				
U. S. POSTAL SERVICE	***2000 ALLSTON WAY***	***S 1/8 - 1/4 (0.210 mi.)***	***U225***	***1085***
EPA ID:: CAC003038554				
CASL HOLDINGS, LLC	***2070 ALLSTON WAY***	***SSE 1/8 - 1/4 (0.216 mi.)***	***W228***	***1094***
EPA ID:: CAC003199343				
PERFORMANCE BICYCLE	1824 UNIVERSITY AVE	WSW 1/8 - 1/4 (0.223 mi.)	Z231	1110
EPA ID:: CAL000361109				
MIKE'S BIKES OF BERK	***1824 UNIVERSITY AVE***	***WSW 1/8 - 1/4 (0.223 mi.)***	***Z232***	***1112***
EPA ID:: CAL000446663				
JIM DOTEN'S FIDELITY	***1824 UNIVERSITY AVE***	***WSW 1/8 - 1/4 (0.223 mi.)***	***Z234***	***1121***
EPA ID:: CAD981416654				
BERKELEY UNIFIED SCH	1950 ALLSTON WAY	SSW 1/8 - 1/4 (0.239 mi.)	AD241	1147
EPA ID:: CAL000382178				
BERKELEY USD	***1930 ALLSTON WAY***	***SSW 1/8 - 1/4 (0.247 mi.)***	***AD248***	***1174***
EPA ID:: CAC003208741				
EPA ID:: CAC003067887				
EPA ID:: CAC003085922				
EPA ID:: CAC003191541				

FUSRAP: DOE established the Formerly Utilized Sites Remedial Action Program (FUSRAP) in 1974 to remediate sites where radioactive contamination remained from Manhattan Project and early U.S. Atomic Energy Commission (AEC) operations.

A review of the FUSRAP list, as provided by EDR, and dated 03/03/2023 has revealed that there is 1 FUSRAP site within approximately 1 mile of the target property.

Equal/Higher Elevation	Address	Direction / Distance	Map ID	Page
UNIVERSITY OF CALIFO	1 CYCLOTRON ROAD	ENE 1/2 - 1 (0.933 mi.)	AT301	1752

Site Status: Eliminated from consideration under FUSRAP. The locations where AEC work was performed are now part of Lawrence Berkeley National Laboratory (Berkeley Lab).

EXECUTIVE SUMMARY

Site ID: CA 05

PFAS ECHO: Regulators and the public have expressed interest in knowing which regulated entities may be using PFAS. EPA has developed a dataset from various sources that show which industries may be handling PFAS. Approximately 120,000 facilities subject to federal environmental programs have operated or currently operate in industry sectors with processes that may involve handling and/or release of PFAS.

A review of the PFAS ECHO list, as provided by EDR, and dated 12/30/2024 has revealed that there are 3 PFAS ECHO sites within approximately 0.25 miles of the target property.

Equal/Higher Elevation	Address	Direction / Distance	Map ID	Page
CITY OF BERKELEY FIR	***2029 BERKELEY WAY***	***NNE 0 - 1/8 (0.042 mi.)***	***B11***	***48***

Lower Elevation	Address	Direction / Distance	Map ID	Page
BERKELEY PRINTING LL		WSW 0 - 1/8 (0.066 mi.)	C20	63
EXXONMOBIL OIL CORPO		WSW 1/8 - 1/4 (0.190 mi.)	R176	879

UST FINDER: EPA developed UST Finder, a web map application containing a comprehensive, state-sourced national map of underground storage tank (UST) and leaking UST (LUST) data. It provides the attributes and locations of active and closed USTs, UST facilities, and LUST sites from states and from Tribal lands and US territories . UST Finder contains information about proximity of UST facilities and LUST sites to: surface and groundwater public drinking water protection areas; estimated number of private domestic wells and number of people living nearby; and flooding and wildfires.

A review of the UST FINDER list, as provided by EDR, and dated 06/08/2023 has revealed that there are 2 UST FINDER sites within approximately 0.25 miles of the target property.

Lower Elevation	Address	Direction / Distance	Map ID	Page
UNIVERSITY VALERO #	1894 UNIVERSITY AVE	WSW 1/8 - 1/4 (0.173 mi.)	R144	539
NUMBER ONE GAS	1900 MARTIN LUTHER K	WNW 1/8 - 1/4 (0.191 mi.)	X183	904

UST FINDER RELEASE: US EPA's UST Finder data is a national composite of leaking underground storage tanks. This data contains information about, and locations of, leaking underground storage tanks. Data was collected from state sources and standardized into a national profile by EPA's Office of Underground Storage Tanks, Office of Research and Development, and the Association of State and Territorial Solid Waste Management Officials.

A review of the UST FINDER RELEASE list, as provided by EDR, and dated 06/08/2023 has revealed that there are 43 UST FINDER RELEASE sites within approximately 0.5 miles of the target property.

Equal/Higher Elevation	Address	Direction / Distance	Map ID	Page
OSCARS CAFE	1890 SHATTUCK AVE	NNE 0 - 1/8 (0.115 mi.)	H58	141
EZ SERVE	1849 SHATTUCK AVE	NNE 1/8 - 1/4 (0.142 mi.)	O97	309
CA DHS LABRATORY FAC	2151 BERKELEY WY	ENE 1/8 - 1/4 (0.177 mi.)	T153	576
UC BERKELEY SITE GAR	1952 OXFORD ST	ENE 1/8 - 1/4 (0.181 mi.)	T162	796
CHEVRON	2199 BERKELEY WY	ENE 1/8 - 1/4 (0.197 mi.)	T193	953
AVIS RENT A CAR	1900 OXFORD ST	ENE 1/8 - 1/4 (0.198 mi.)	AA196	959
FORMER CHEVRON	1797 SHATTUCK AVE	NNE 1/8 - 1/4 (0.203 mi.)	AB202	974
TOLTEC PROPERTY	2148 CENTER ST	SE 1/8 - 1/4 (0.206 mi.)	V213	1045
SHELL	1752 SHATTUCK AVE	NNE 1/8 - 1/4 (0.207 mi.)	AB217	1053
AMERICAN RED CROSS	2116 ALLSTON WY	SE 1/8 - 1/4 (0.239 mi.)	AC243	1152

EXECUTIVE SUMMARY

Equal/Higher Elevation	Address	Direction / Distance	Map ID	Page
TEXACO	1899 OXFORD ST	NE 1/8 - 1/4 (0.244 mi.)	AA244	1153
APARTMENT BUILDING	1846 SPRUCE ST	NE 1/4 - 1/2 (0.270 mi.)	AE250	1184
BERKELEY TOUCHLESS	2176 KITTREDGE STREE	SE 1/4 - 1/2 (0.304 mi.)	AG253	1191
UNKNOWN	1649 MARTIN LUTHER K	NW 1/4 - 1/2 (0.320 mi.)	AH255	1202
WHITTIER SCHOOL	1645 MILVIA ST	NNW 1/4 - 1/2 (0.321 mi.)	AI258	1206
CSM PROPERTIES	1890 ARCH ST	ENE 1/4 - 1/2 (0.339 mi.)	AJ260	1210
BERKELEY VILLAGE	1663 SHATTUCK AVE	N 1/4 - 1/2 (0.345 mi.)	AK263	1220
PACIFIC BELL	2116 BANCROFT WY	SSE 1/4 - 1/2 (0.352 mi.)	AL265	1225
UC BERKELEY	1750 ARCH ST	NE 1/4 - 1/2 (0.399 mi.)	AM269	1272
JACKSON PROPERTY	2131 DURANT AVE	SSE 1/4 - 1/2 (0.401 mi.)	AL270	1272
GOSS ROSS DOYLE TRUS	2140 DURANT AVE	SSE 1/4 - 1/2 (0.426 mi.)	AO275	1290
SHELL	2200 DURANT AVE	SSE 1/4 - 1/2 (0.440 mi.)	AO286	1316

Lower Elevation	Address	Direction / Distance	Map ID	Page
UC BERKELEY CORP YAR	2000 MILVIA ST	SW 0 - 1/8 (0.061 mi.)	C17	56
BERKELEY GLASS	2011 ADDISON ST	S 0 - 1/8 (0.069 mi.)	D24	71
FIRESTONE	1974 UNIVERSITY AVE	SW 0 - 1/8 (0.069 mi.)	C28	80
AUTOMOTIVE UNLIMITED	2020 ADDISON ST	S 0 - 1/8 (0.090 mi.)	D46	118
ADDISON STREET PROPE	2040 ADDISON ST	SSE 0 - 1/8 (0.091 mi.)	D48	126
GERMANY BEST INC	1931-1935 ADDISON ST	SW 0 - 1/8 (0.116 mi.)	I59	142
STEAD BUILDING	1960 ADDISON ST	SW 1/8 - 1/4 (0.132 mi.)	K83	245
1950 MLK, LLC	1950 MARTIN LUTHER K	W 1/8 - 1/4 (0.169 mi.)	R136	518
FORMER EXXON 7-0200	1894 UNIVERSITY AVE	WSW 1/8 - 1/4 (0.173 mi.)	R138	529
CA SCHOOL PROF PSYCH	1900 ADDISON ST	SW 1/8 - 1/4 (0.175 mi.)	P150	571
BERKELEY YMCA	2001 ALLSTON ST	S 1/8 - 1/4 (0.186 mi.)	U170	848
NUMBER 1 GAS	1900 MARTIN LUTHER K	WNW 1/8 - 1/4 (0.191 mi.)	X179	896
KAYO OIL	1900 MARTIN LUTHER K	WNW 1/8 - 1/4 (0.191 mi.)	X180	897
REGAL	1801 UNIVERSITY AVE	W 1/4 - 1/2 (0.276 mi.)	AF252	1190
BERKELEY LINCOLN MER	2352 SHATTUCK AVE	SSE 1/4 - 1/2 (0.415 mi.)	AN273	1289
MIKE AUTO SERVICE	1699 UNIVERSITY AVE	W 1/4 - 1/2 (0.430 mi.)	AP278	1302
GLM REAL ESTATE SERV	2029 CHANNING WY	S 1/4 - 1/2 (0.432 mi.)	AN279	1303
TUNE UP MASTERS	1698 UNIVERSITY STRE	WSW 1/4 - 1/2 (0.434 mi.)	AP282	1308
SOUTHSIDE PLAZA	2399 SHATTUCK AVE	SSE 1/4 - 1/2 (0.439 mi.)	AQ284	1312
CHEVRON	2401 SHATTUCK AVE	SSE 1/4 - 1/2 (0.474 mi.)	AQ290	1388
STAN ANDERSON SERVIC	1745 CEDAR ST	NW 1/4 - 1/2 (0.496 mi.)	AS295	1396

E MANIFEST: EPA established a national system for tracking hazardous waste shipments electronically. This system, known as ?e-Manifest,? will modernize the nation?s cradle-to-grave hazardous waste tracking process while saving valuable time, resources, and dollars for industry and states.

A review of the E MANIFEST list, as provided by EDR, and dated 02/17/2025 has revealed that there are 75 E MANIFEST sites within approximately 0.25 miles of the target property.

Equal/Higher Elevation	Address	Direction / Distance	Map ID	Page
BRIDGE HOUSING CORPO	***2012 BERKELEY WAY***	***NNW 0 - 1/8 (0.016 mi.)***	***A4***	***23***
YVONNE TOM	***2017 BERKELEY WAY***	***N 0 - 1/8 (0.038 mi.)***	***B8***	***35***
1951 SHATTUCK LLC	***1951 SHATTUCK AVE***	***ENE 0 - 1/8 (0.076 mi.)***	***E35***	***85***
ETHAN CHENG	***2042 HEARST AVE***	***NNE 0 - 1/8 (0.095 mi.)***	***F51***	***130***
ACHESON COMMONS	***2123 UNIVERSITY AVE.***	***E 0 - 1/8 (0.120 mi.)***	***E63***	***153***
MCRF ACHESON LLP	***2123 UNIVERSITY AVE.***	***E 0 - 1/8 (0.120 mi.)***	***E65***	***161***
WESTERN DENTAL SERVI	***115 BERKELEY SQ***	***SE 0 - 1/8 (0.122 mi.)***	***J69***	***170***
MCREF ACHESON LLC	***2131 UNIVERSITY AVE***	***E 1/8 - 1/4 (0.127 mi.)***	***M77***	***215***
MCREF ACHESON LLC	***2131 UNIVERSITY AVE***	***E 1/8 - 1/4 (0.127 mi.)***	***M78***	***221***

EXECUTIVE SUMMARY

Equal/Higher Elevation	Address	Direction / Distance	Map ID	Page
HANS THIERING MASONR	*2131 UNIVERSITY AVE*	*E 1/8 - 1/4 (0.127 mi.)*	*M79*	*228*
MCREF ACHESON LLC	*2131 UNIVERSITY AVE.*	*E 1/8 - 1/4 (0.127 mi.)*	*M80*	*234*
MGM SHATTUCK	*2100 UNIVERSITY AVE*	*E 1/8 - 1/4 (0.128 mi.)*	*J81*	*237*
NOAH GUYNN	*2014 DELAWARE STREET*	*NNW 1/8 - 1/4 (0.138 mi.)*	*N90*	*278*
ONE MEDICAL GROUP IN	*2145 UNIVERSITY AVE*	*E 1/8 - 1/4 (0.139 mi.)*	*M92*	*290*
2004 DELAWARE ST	*2004 DELAWARE ST*	*NNW 1/8 - 1/4 (0.142 mi.)*	*N98*	*310*
AMISTAD HOUSE	*2050 DELAWARE STREET*	*N 1/8 - 1/4 (0.147 mi.)*	*102*	*321*
SHELDON, CARY	*2023 DELAWARE STREET*	*N 1/8 - 1/4 (0.163 mi.)*	*N117*	*444*
CLPF HILLSIDE VILLAG	*1801 SHATTUCK AVE SU*	*NNE 1/8 - 1/4 (0.164 mi.)*	*O120*	*455*
ONE MEDICAL GROUP	*1801 SHATTUCK AVE ST*	*NNE 1/8 - 1/4 (0.164 mi.)*	*O121*	*460*
UC BERKELEY	*2161 UNIVERSITY AVE*	*E 1/8 - 1/4 (0.168 mi.)*	*M132*	*504*
INNOVATIVE GENOMICS	*2151 2151 BERKELEY W*	*ENE 1/8 - 1/4 (0.177 mi.)*	*T155*	*577*
UC BERKELEY PARKING	1952 OXFORD ST	ENE 1/8 - 1/4 (0.181 mi.)	T159	789
U C BERKELEY PARKING	*1952 OXFORD ST*	*ENE 1/8 - 1/4 (0.181 mi.)*	*T163*	*797*
UNIVERSITY OF CALIFO	*2018 OXFORD STREET*	*E 1/8 - 1/4 (0.189 mi.)*	*172*	*851*
2130 CENTER, LLC	*2130 CENTER STREET*	*SE 1/8 - 1/4 (0.190 mi.)*	*V175*	*875*
SUSIE JUE	*1925 DELAWARE ST, AP*	*NW 1/8 - 1/4 (0.191 mi.)*	*Y188*	*925*
1925 DELAWARE ST, UN	*1925 DELAWARE ST, UN*	*NW 1/8 - 1/4 (0.191 mi.)*	*Y189*	*929*
CVS (SIS)	2187 SHATTUCK AVE, S	SE 1/8 - 1/4 (0.203 mi.)	AC205	979
TARGET 3202	2187 SHATTUCK AVE	SE 1/8 - 1/4 (0.203 mi.)	AC208	995
TARGET STORE T3202	*2187 SHATTUCK AVE*	*SE 1/8 - 1/4 (0.203 mi.)*	*AC209*	*1008*
CVS-SIS	2187 SHATTUCK AVE, S	SE 1/8 - 1/4 (0.203 mi.)	AC210	1024
CVS (SIS)	2187 SHATTUCK AVE	SE 1/8 - 1/4 (0.203 mi.)	AC211	1034
CAMPUS AUTO CARE	*1752 SHATTUCK AVE*	*NNE 1/8 - 1/4 (0.207 mi.)*	*AB219*	*1060*
TERRACE APARTMENTS	*1725 SHATTUCK AVENUE*	*NNE 1/8 - 1/4 (0.226 mi.)*	*AB235*	*1124*
AZ ASSOCIATES SR7682	*1725 SHATTUCK AVE# 1*	*NNE 1/8 - 1/4 (0.226 mi.)*	*AB236*	*1128*
TERRACE APARTMENTS	*1725 SHATTUCK AVE. #*	*NNE 1/8 - 1/4 (0.226 mi.)*	*AB238*	*1135*
AZ ASSOCIATES	*1725 SHATTUCK AVE. #*	*NNE 1/8 - 1/4 (0.226 mi.)*	*AB239*	*1139*
TERRACE APARTMENTS,	*1725 SHATTUCK AVENUE*	*NNE 1/8 - 1/4 (0.226 mi.)*	*AB240*	*1143*
1750 WALNUT STREET #	*1750 WALNUT STREET #*	*NNE 1/8 - 1/4 (0.245 mi.)*	*AB246*	*1166*
AZ ASSOCIATES	*1750 WALNUT STREET*	*NNE 1/8 - 1/4 (0.245 mi.)*	*AB247*	*1170*

Lower Elevation	Address	Direction / Distance	Map ID	Page
BERKELEY REPERTORY T	*2025 ADDISON STREET*	*SSE 0 - 1/8 (0.066 mi.)*	*D19*	*59*
MB APARTMENTS	*1945 BERKELEY WAY*	*WNW 0 - 1/8 (0.086 mi.)*	*G39*	*93*
FREIGHT & SALVAGE	*2020 ADDISON STREET*	*S 0 - 1/8 (0.090 mi.)*	*D44*	*100*
MIKE APTE SR76175	*1918 BONITA AVE*	*WNW 0 - 1/8 (0.121 mi.)*	*G66*	*166*
BERKELEY DOWNTOWN HO	*2129 SHATTUCK AVE*	*SE 0 - 1/8 (0.125 mi.)*	*L72*	*184*
BERKELEY DOWNTOWN HO	*2129 SHATTUCK AVENUE*	*SE 0 - 1/8 (0.125 mi.)*	*L73*	*196*
BERKELEY DOWNTOWN HO	*2129 SHATTUCK AVE*	*SE 0 - 1/8 (0.125 mi.)*	*L75*	*202*
BOLLIBOKKA SHATTUCK	*2140 SHATTUCK AVE ST*	*SSE 1/8 - 1/4 (0.134 mi.)*	*L85*	*249*
BOLLIBOKKA SHATTUCK,	*2140 SHATTUCK AVE*	*SSE 1/8 - 1/4 (0.134 mi.)*	*L86*	*253*
BOLLIBOKKA SHATTUCK,	*2140 SHATTUCK AVE*	*SSE 1/8 - 1/4 (0.134 mi.)*	*L87*	*260*
PERALTA COMMUNITY CO	*2118 MILVIA STREET*	*SSW 1/8 - 1/4 (0.136 mi.)*	*K89*	*270*
2144 SHATTUCK	*2144 SHATTUCK AVE.*	*SSE 1/8 - 1/4 (0.138 mi.)*	*L91*	*282*
THE GREENLINING INST	*1918 UNIVERSITY AVEN*	*WSW 1/8 - 1/4 (0.143 mi.)*	*I99*	*314*
BERKELEY CITY COLLEG	*2050 CENTER ST*	*S 1/8 - 1/4 (0.148 mi.)*	*Q104*	*335*
FIRST SHATTUCK, LLC	*2150 SHATTUCK AVENUE*	*SSE 1/8 - 1/4 (0.156 mi.)*	*Q107*	*380*
FIRST SHATTUCK LLC	2150 SHATTUCK AVE 5T	SSE 1/8 - 1/4 (0.156 mi.)	Q108	391
2150 SHATTUCK, LLC	*2150 SHATTUCK AVENUE*	*SSE 1/8 - 1/4 (0.156 mi.)*	*Q109*	*393*
FIRST SHATTUCK, LLC	*2150 SHATTUCK AVENUE*	*SSE 1/8 - 1/4 (0.156 mi.)*	*Q112*	*401*
CITY OF BERKELEY	*1901 HEARST AVE*	*WNW 1/8 - 1/4 (0.164 mi.)*	*S118*	*448*
GARY JENSEN BAY AREA	*2160 SHATTUCK AVE*	*SSE 1/8 - 1/4 (0.165 mi.)*	*L124*	*469*
KENNY KIM	*2099 MARTIN LUTHER K*	*WSW 1/8 - 1/4 (0.166 mi.)*	*P126*	*480*
2099 MLK L.L.C.	*2099 MARTIN LUTHER K*	*WSW 1/8 - 1/4 (0.166 mi.)*	*P127*	*486*

EXECUTIVE SUMMARY

Lower Elevation	Address	Direction / Distance	Map ID	Page
2099 MLK, LLC	*2099 MARTIN LUTHER K*	*WSW 1/8 - 1/4 (0.166 mi.)*	*P129*	*491*
2099 MLK, LLC	*2099 MARTIN LUTHER K*	*WSW 1/8 - 1/4 (0.166 mi.)*	*P130*	*498*
GORDON COMMERCIAL	*1922 MARTIN LUTHER K*	*W 1/8 - 1/4 (0.169 mi.)*	*R134*	*510*
UNIVERSITY VALERO	*1894 UNIVERSITY AVE*	*WSW 1/8 - 1/4 (0.173 mi.)*	*R143*	*536*
TRADER JOE'S 186	*1885 UNIVERSITY AVE.*	*WSW 1/8 - 1/4 (0.189 mi.)*	*R174*	*864*
WALGREEN #15025	*2190 SHATTUCK AVE*	*SSE 1/8 - 1/4 (0.190 mi.)*	*W177*	*880*
JOES TIRES	*1865 UNIVERSITY AVE*	*W 1/8 - 1/4 (0.208 mi.)*	*Z221*	*1073*
BERKELEY CHAMBER OF	*1834 UNIVERSITY AVEN*	*WSW 1/8 - 1/4 (0.210 mi.)*	*Z222*	*1076*
US POSTAL SERVICE	*2000 ALLTON WAY*	*S 1/8 - 1/4 (0.210 mi.)*	*U224*	*1081*
U. S. POSTAL SERVICE	*2000 ALLSTON WAY*	*S 1/8 - 1/4 (0.210 mi.)*	*U225*	*1085*
CASL HOLDINGS, LLC	*2070 ALLSTON WAY*	*SSE 1/8 - 1/4 (0.216 mi.)*	*W228*	*1094*
MIKE'S BIKES OF BERK	*1824 UNIVERSITY AVE*	*WSW 1/8 - 1/4 (0.223 mi.)*	*Z232*	*1112*
BERKELEY USD	*1930 ALLSTON WAY*	*SSW 1/8 - 1/4 (0.247 mi.)*	*AD248*	*1174*

Cortese: The sites for the list are designated by the State Water Resource Control Board (LUST), the Integrated Waste Board (SWF/LS), and the Department of Toxic Substances Control (Cal-Sites).

A review of the Cortese list, as provided by EDR, and dated 12/11/2024 has revealed that there are 45 Cortese sites within approximately 0.5 miles of the target property.

Equal/Higher Elevation	Address	Direction / Distance	Map ID	Page
OSCARS CAFE	*1890 SHATTUCK AVE*	*NNE 0 - 1/8 (0.115 mi.)*	*H57*	*138*
Cleanup Status: COMPLETED - CASE CLOSED				
EZ SERVE	*1849 SHATTUCK AVE*	*NNE 1/8 - 1/4 (0.142 mi.)*	*O96*	*304*
Cleanup Status: COMPLETED - CASE CLOSED				
STATE OF CALIFORNIA	*2151 BERKELEY WAY*	*ENE 1/8 - 1/4 (0.177 mi.)*	*T157*	*772*
Cleanup Status: COMPLETED - CASE CLOSED				
UC BERKELEY SITE GAR	*1952 OXFORD ST*	*ENE 1/8 - 1/4 (0.181 mi.)*	*T164*	*820*
Cleanup Status: COMPLETED - CASE CLOSED				
CHEVRON	*2199 BERKELEY WY*	*ENE 1/8 - 1/4 (0.197 mi.)*	*T194*	*954*
Cleanup Status: COMPLETED - CASE CLOSED				
AVIS RENT A CAR	*1900 OXFORD ST*	*ENE 1/8 - 1/4 (0.198 mi.)*	*AA198*	*960*
Cleanup Status: COMPLETED - CASE CLOSED				
FORMER CHEVRON	*1797 SHATTUCK AVE*	*NNE 1/8 - 1/4 (0.203 mi.)*	*AB201*	*969*
Cleanup Status: COMPLETED - CASE CLOSED				
TOLTEC PROPERTY	*2148 CENTER ST*	*SE 1/8 - 1/4 (0.206 mi.)*	*V214*	*1046*
Cleanup Status: COMPLETED - CASE CLOSED				
SHELL	*1752 SHATTUCK AVE*	*NNE 1/8 - 1/4 (0.207 mi.)*	*AB218*	*1053*
Cleanup Status: COMPLETED - CASE CLOSED				
AMERICAN RED CROSS	*2116 ALLSTON WY*	*SE 1/8 - 1/4 (0.239 mi.)*	*AC242*	*1149*
Cleanup Status: COMPLETED - CASE CLOSED				
TEXACO	*1899 OXFORD ST*	*NE 1/8 - 1/4 (0.244 mi.)*	*AA245*	*1154*
Cleanup Status: COMPLETED - CASE CLOSED				
APARTMENT BUILDING	*1846 SPRUCE ST*	*NE 1/4 - 1/2 (0.270 mi.)*	*AE249*	*1181*
Cleanup Status: COMPLETED - CASE CLOSED				
BERKELEY TOUCHLESS/C	*2176 KITTREDGE ST*	*SE 1/4 - 1/2 (0.304 mi.)*	*AG254*	*1192*
Cleanup Status: OPEN - REMEDIATION				
UNKNOWN	*1649 MARTIN LUTHER K*	*NW 1/4 - 1/2 (0.320 mi.)*	*AH256*	*1203*

EXECUTIVE SUMMARY

Cleanup Status: COMPLETED - CASE CLOSED

WHITTIER SCHOOL ***1645 MILVIA ST*** ***NNW 1/4 - 1/2 (0.321 mi.)*** ***AI259*** ***1207***
Cleanup Status: COMPLETED - CASE CLOSED

CSM PROPERTIES ***1890 ARCH ST*** ***ENE 1/4 - 1/2 (0.339 mi.)*** ***AJ261*** ***1211***
Cleanup Status: COMPLETED - CASE CLOSED

BERKELEY VILLAGE ***1663 SHATTUCK AVE*** ***N 1/4 - 1/2 (0.345 mi.)*** ***AK262*** ***1214***
Cleanup Status: COMPLETED - CASE CLOSED

PACIFIC BELL ***2116 BANCROFT WAY*** ***SSE 1/4 - 1/2 (0.352 mi.)*** ***AL266*** ***1225***
Cleanup Status: COMPLETED - CASE CLOSED

UC BERKELEY ***1750 ARCH ST*** ***NE 1/4 - 1/2 (0.399 mi.)*** ***AM268*** ***1268***
Cleanup Status: COMPLETED - CASE CLOSED

JACKSON PROPERTY ***2131 DURANT AVE*** ***SSE 1/4 - 1/2 (0.401 mi.)*** ***AL271*** ***1273***
Cleanup Status: COMPLETED - CASE CLOSED

GOSS ROSS DOYLE TRUS ***2140 DURANT AVE*** ***SSE 1/4 - 1/2 (0.426 mi.)*** ***AO276*** ***1291***
Cleanup Status: COMPLETED - CASE CLOSED

SHELL ***2200 DURANT AVE*** ***SSE 1/4 - 1/2 (0.440 mi.)*** ***AO287*** ***1317***
Cleanup Status: COMPLETED - CASE CLOSED

Lower Elevation	Address	Direction / Distance	Map ID	Page
UC BERKELEY CORP YAR	***2000 MILVIA ST***	***SW 0 - 1/8 (0.061 mi.)***	***C16***	***53***
Cleanup Status: COMPLETED - CASE CLOSED				
BERKELEY GLASS	***2011 ADDISON ST***	***S 0 - 1/8 (0.069 mi.)***	***D23***	***67***
Cleanup Status: COMPLETED - CASE CLOSED				
FIRESTONE	***1974 UNIVERSITY AVE***	***SW 0 - 1/8 (0.069 mi.)***	***C25***	***72***
Cleanup Status: COMPLETED - CASE CLOSED				
AUTOMOTIVE UNLIMITED	***2020 ADDISON ST***	***S 0 - 1/8 (0.090 mi.)***	***D45***	***105***
Cleanup Status: COMPLETED - CASE CLOSED				
ADDISON STREET PROPE	***2040 ADDISON ST***	***SSE 0 - 1/8 (0.091 mi.)***	***D49***	***126***
Cleanup Status: COMPLETED - CASE CLOSED				
GERMANY BEST INC	***1931 ADDISON ST***	***SW 0 - 1/8 (0.116 mi.)***	***I60***	***143***
Cleanup Status: COMPLETED - CASE CLOSED				
STEAD BUILDING	***1960 ADDISON ST***	***SW 1/8 - 1/4 (0.132 mi.)***	***K84***	***245***
Cleanup Status: COMPLETED - CASE CLOSED				
1950 MLK, LLC	***1950 MARTIN LUTHER K***	***W 1/8 - 1/4 (0.169 mi.)***	***R135***	***514***
Cleanup Status: COMPLETED - CASE CLOSED				
FORMER EXXON 7-0200	***1894 UNIVERSITY AVE***	***WSW 1/8 - 1/4 (0.173 mi.)***	***R137***	***519***
Cleanup Status: COMPLETED - CASE CLOSED				
CA SCHOOL PROF PSYCH	***1900 ADDISON ST***	***SW 1/8 - 1/4 (0.175 mi.)***	***P149***	***567***
Cleanup Status: COMPLETED - CASE CLOSED				
BERKELEY YMCA	***2001 ALLSTON ST***	***S 1/8 - 1/4 (0.186 mi.)***	***U169***	***845***
Cleanup Status: COMPLETED - CASE CLOSED				
NUMBER ONE GAS	***1900 MARTIN LUTHER K***	***WNW 1/8 - 1/4 (0.191 mi.)***	***X185***	***907***
Cleanup Status: COMPLETED - CASE CLOSED				
KAYO OIL	***1900 MARTIN LUTHER K***	***WNW 1/8 - 1/4 (0.210 mi.)***	***X227***	***1090***
Cleanup Status: COMPLETED - CASE CLOSED				
REGAL	***1801 UNIVERSITY AVE***	***W 1/4 - 1/2 (0.276 mi.)***	***AF251***	***1185***

EXECUTIVE SUMMARY

Cleanup Status: COMPLETED - CASE CLOSED

BERKELEY LINCOLN MER	***2352 SHATTUCK AVE***	***SSE 1/4 - 1/2 (0.415 mi.)***	***AN272***	***1277***
Cleanup Status: COMPLETED - CASE CLOSED				
MIKE AUTO SERVICE	***1699 UNIVERSITY AVE***	***W 1/4 - 1/2 (0.430 mi.)***	***AP277***	***1297***
Cleanup Status: COMPLETED - CASE CLOSED				
GLM REAL ESTATE SERV	***2029 CHANNING WY***	***S 1/4 - 1/2 (0.432 mi.)***	***AN280***	***1303***
Cleanup Status: COMPLETED - CASE CLOSED				
TUNE UP MASTERS	***1698 UNIVERSITY STRE***	***WSW 1/4 - 1/2 (0.434 mi.)***	***AP281***	***1307***
Cleanup Status: COMPLETED - CASE CLOSED				
SOUTHSIDE PLAZA	***2399 SHATTUCK AVE***	***SSE 1/4 - 1/2 (0.439 mi.)***	***AQ285***	***1313***
Cleanup Status: COMPLETED - CASE CLOSED				
UC BERKELEY	***UNKNOWN JEFFERSON &***	***WSW 1/4 - 1/2 (0.457 mi.)***	***288***	***1325***
Cleanup Status: COMPLETED - CASE CLOSED				
CHEVRON	***2401 SHATTUCK AVE***	***SSE 1/4 - 1/2 (0.474 mi.)***	***AQ292***	***1392***
Cleanup Status: COMPLETED - CASE CLOSED				
PRIVATE RESIDENCE	***PRIVATE RESIDENCE***	***SW 1/4 - 1/2 (0.476 mi.)***	***AR293***	***1392***
Cleanup Status: COMPLETED - CASE CLOSED				
STAN ANDERSON SERVIC	***1745 CEDAR ST***	***NW 1/4 - 1/2 (0.496 mi.)***	***AS296***	***1396***
Cleanup Status: COMPLETED - CASE CLOSED				

DRYCLEANERS: A list of drycleaner related facilities that have EPA ID numbers. These are facilities with certain SIC codes: power laundries, family and commercial; garment pressing and cleaners' agents; linen supply; coin-operated laundries and cleaning; drycleaning plants except rugs; carpet and upholster cleaning; industrial launderers; laundry and garment services.

A review of the DRYCLEANERS list, as provided by EDR, has revealed that there is 1 DRYCLEANERS site within approximately 0.25 miles of the target property.

Lower Elevation	Address	Direction / Distance	Map ID	Page
FLAMINGO CLEANERS	***1935 MARTIN LUTHER K***	***W 1/8 - 1/4 (0.156 mi.)***	***R116***	***442***
Database: DRYCLEAN BAY AREA, Date of Government Version: 02/20/2019				
Database: DRYCLEANERS, Date of Government Version: 08/28/2024				
EPA Id: CAL000449472				

HIST CORTESE: The sites for the list are designated by the State Water Resource Control Board [LUST], the Integrated Waste Board [SWF/LS], and the Department of Toxic Substances Control [CALSITES]. This listing is no longer updated by the state agency.

A review of the HIST CORTESE list, as provided by EDR, and dated 04/01/2001 has revealed that there are 40 HIST CORTESE sites within approximately 0.5 miles of the target property.

Equal/Higher Elevation	Address	Direction / Distance	Map ID	Page
EZ SERVE	***1849 SHATTUCK AVE***	***NNE 1/8 - 1/4 (0.142 mi.)***	***O96***	***304***
Reg Id: 01-0528				
STATE OF CALIFORNIA	***2151 BERKELEY WAY***	***ENE 1/8 - 1/4 (0.177 mi.)***	***T157***	***772***
Reg Id: 01-2082				
UC BERKELEY SITE GAR	***1952 OXFORD ST***	***ENE 1/8 - 1/4 (0.181 mi.)***	***T164***	***820***

EXECUTIVE SUMMARY

Reg Id: 01-1523				
CHEVRON	***2199 BERKELEY WY***	***ENE 1/8 - 1/4 (0.197 mi.)***	***T195***	***955***
Reg Id: 01-0342				
AVIS RENT A CAR	***1900 OXFORD ST***	***ENE 1/8 - 1/4 (0.198 mi.)***	***AA198***	***960***
Reg Id: 01-1038				
FORMER CHEVRON	***1797 SHATTUCK AVE***	***NNE 1/8 - 1/4 (0.203 mi.)***	***AB201***	***969***
Reg Id: 01-0334				
TOLTEC PROPERTY	***2148 CENTER ST***	***SE 1/8 - 1/4 (0.206 mi.)***	***V214***	***1046***
Reg Id: 01-1857				
SHELL	***1752 SHATTUCK AVE***	***NNE 1/8 - 1/4 (0.207 mi.)***	***AB218***	***1053***
Reg Id: 01-1334				
AMERICAN RED CROSS	***2116 ALLSTON WY***	***SE 1/8 - 1/4 (0.239 mi.)***	***AC242***	***1149***
Reg Id: 01-0078				
TEXACO	***1899 OXFORD ST***	***NE 1/8 - 1/4 (0.244 mi.)***	***AA245***	***1154***
Reg Id: 01-1453				
APARTMENT BUILDING	***1846 SPRUCE ST***	***NE 1/4 - 1/2 (0.270 mi.)***	***AE249***	***1181***
Reg Id: 01-2363				
UNKNOWN	***1649 MARTIN LUTHER K***	***NW 1/4 - 1/2 (0.320 mi.)***	***AH257***	***1204***
Reg Id: 01-2371				
WHITTIER SCHOOL	***1645 MILVIA ST***	***NNW 1/4 - 1/2 (0.321 mi.)***	***AI259***	***1207***
Reg Id: 01-2370				
CSM PROPERTIES	***1890 ARCH ST***	***ENE 1/4 - 1/2 (0.339 mi.)***	***AJ261***	***1211***
Reg Id: 01-2372				
BERKELEY VILLAGE	***1663 SHATTUCK AVE***	***N 1/4 - 1/2 (0.345 mi.)***	***AK262***	***1214***
Reg Id: 01-0200				
PACIFIC BELL	***2116 BANCROFT WAY***	***SSE 1/4 - 1/2 (0.352 mi.)***	***AL266***	***1225***
Reg Id: 01-1110				
UC BERKELEY	***1750 ARCH ST***	***NE 1/4 - 1/2 (0.399 mi.)***	***AM268***	***1268***
Reg Id: 01-1513				
JACKSON PROPERTY	***2131 DURANT AVE***	***SSE 1/4 - 1/2 (0.401 mi.)***	***AL271***	***1273***
Reg Id: 01-0813				
GOSS ROSS DOYLE TRUS	***2140 DURANT AVE***	***SSE 1/4 - 1/2 (0.426 mi.)***	***AO276***	***1291***
Reg Id: 01-0714				
SHELL	***2200 DURANT AVE***	***SSE 1/4 - 1/2 (0.440 mi.)***	***AO287***	***1317***
Reg Id: 01-1343				

Lower Elevation	Address	Direction / Distance	Map ID	Page
UC BERKELEY CORP YAR	***2000 MILVIA ST***	***SW 0 - 1/8 (0.061 mi.)***	***C16***	***53***
Reg Id: 01-1516				
BERKELEY GLASS	***2011 ADDISON ST***	***S 0 - 1/8 (0.069 mi.)***	***D23***	***67***
Reg Id: 01-0191				
FIRESTONE	***1974 UNIVERSITY AVE***	***SW 0 - 1/8 (0.069 mi.)***	***C25***	***72***
Reg Id: 01-1980				
AUTOMOTIVE UNLIMITED	***2020 ADDISON ST***	***S 0 - 1/8 (0.090 mi.)***	***D45***	***105***
Reg Id: 01-0140				
ADDISON STREET PROPE	***2040 ADDISON ST***	***SSE 0 - 1/8 (0.091 mi.)***	***D49***	***126***

EXECUTIVE SUMMARY

Reg Id: 01-0030				
GERMANY BEST INC	***1931 ADDISON ST***	***SW 0 - 1/8 (0.116 mi.)***	***I60***	***143***
Reg Id: 01-0696				
STEAD BUILDING	***1960 ADDISON ST***	***SW 1/8 - 1/4 (0.132 mi.)***	***K84***	***245***
Reg Id: 01-2166				
DON REINHARDS INC	***1917 ADDISON ST***	***SW 1/8 - 1/4 (0.145 mi.)***	***P101***	***318***
Reg Id: 01-0501				
FORMER EXXON 7-0200	***1894 UNIVERSITY AVE***	***WSW 1/8 - 1/4 (0.173 mi.)***	***R137***	***519***
Reg Id: 01-2043				
CA SCHOOL PROF PSYCH	***1900 ADDISON ST***	***SW 1/8 - 1/4 (0.175 mi.)***	***P149***	***567***
Reg Id: 01-0253				
BERKELEY YMCA	***2001 ALLSTON ST***	***S 1/8 - 1/4 (0.186 mi.)***	***U169***	***845***
Reg Id: 01-1865				
KAYO OIL	***1900 MARTIN LUTHER K***	***WNW 1/8 - 1/4 (0.210 mi.)***	***X227***	***1090***
Reg Id: 01-0853				
REGAL	***1801 UNIVERSITY AVE***	***W 1/4 - 1/2 (0.276 mi.)***	***AF251***	***1185***
Reg Id: 01-1229				
BERKELEY LINCOLN MER	***2352 SHATTUCK AVE***	***SSE 1/4 - 1/2 (0.415 mi.)***	***AN272***	***1277***
Reg Id: 01-0196				
MIKE AUTO SERVICE	***1699 UNIVERSITY AVE***	***W 1/4 - 1/2 (0.430 mi.)***	***AP277***	***1297***
Reg Id: 01-0768				
GLM REAL ESTATE SERV	***2029 CHANNING WY***	***S 1/4 - 1/2 (0.432 mi.)***	***AN280***	***1303***
Reg Id: 01-0704				
SOUTHSIDE PLAZA	***2399 SHATTUCK AVE***	***SSE 1/4 - 1/2 (0.439 mi.)***	***AQ285***	***1313***
Reg Id: 01-1418				
TOYOTA OF BERKELEY	***2400 SHATTUCK AVE***	***SSE 1/4 - 1/2 (0.460 mi.)***	***AN289***	***1328***
Reg Id: 01-1493				
CHEVRON	***2401 SHATTUCK***	***SSE 1/4 - 1/2 (0.474 mi.)***	***AQ291***	***1389***
Reg Id: 01-1514				
STAN ANDERSON SERVIC	***1745 CEDAR ST***	***NW 1/4 - 1/2 (0.496 mi.)***	***AS296***	***1396***
Reg Id: 01-1420				

HWP: Detailed information on permitted hazardous waste facilities and corrective action ("cleanups") tracked in EnviroStor.

A review of the HWP list, as provided by EDR, and dated 11/08/2024 has revealed that there is 1 HWP site within approximately 1 mile of the target property.

Equal/Higher Elevation	Address	Direction / Distance	Map ID	Page
LAWRENCE BERKELEY NA	***1 CYCLOTRON RD***	***ENE 1/2 - 1 (0.933 mi.)***	***AT299***	***1408***
EPA ID: CA4890008986				
Cleanup Status: OPERATING PERMIT				

EXECUTIVE SUMMARY

Notify 65: Listings of all Proposition 65 incidents reported to counties by the State Water Resources Control Board and the Regional Water Quality Control Board. This database is no longer updated by the reporting agency.

A review of the Notify 65 list, as provided by EDR, and dated 09/05/2024 has revealed that there are 4 Notify 65 sites within approximately 1 mile of the target property.

Equal/Higher Elevation	Address	Direction / Distance	Map ID	Page
Not reported	2140 DURANT AVENUE	SSE 1/4 - 1/2 (0.426 mi.)	AO274	1290

Lower Elevation	Address	Direction / Distance	Map ID	Page
Not reported	2009-2015 ADDISON ST	S 0 - 1/8 (0.066 mi.)	D21	65
2009- 2015 ADDISON S		SW 0 - 1/8 (0.123 mi.)	I70	179
UNOCAL	***2501 SACRAMENTO ST***	***SW 1/2 - 1 (0.907 mi.)***	***298***	***1402***

EDR HIGH RISK HISTORICAL RECORDS

EDR Exclusive Records

EDR Hist Auto: EDR has searched selected national collections of business directories and has collected listings of potential gas station/filling station/service station sites that were available to EDR researchers. EDR's review was limited to those categories of sources that might, in EDR's opinion, include gas station/filling station/service station establishments. The categories reviewed included, but were not limited to gas, gas station, gasoline station, filling station, auto, automobile repair, auto service station, service station, etc. This database falls within a category of information EDR classifies as "High Risk Historical Records", or HRHR. EDR's HRHR effort presents unique and sometimes proprietary data about past sites and operations that typically create environmental concerns, but may not show up in current government records searches.

A review of the EDR Hist Auto list, as provided by EDR, has revealed that there are 9 EDR Hist Auto sites within approximately 0.125 miles of the target property.

Equal/Higher Elevation	Address	Direction / Distance	Map ID	Page
BERKELEY AUTO ELECTR	2036 BERKELEY WY	NNE 0 - 1/8 (0.034 mi.)	B7	35
FREED ROY	1926 SHATTUCK AVE	NE 0 - 1/8 (0.087 mi.)	H42	100
HAWKER ALBT	1905 SHATTUCK AVE	NE 0 - 1/8 (0.095 mi.)	H50	130
GORDON JACK	1901 SHATTUCK AVE	NE 0 - 1/8 (0.098 mi.)	H52	134
K2 GAS & FOOD MART I	61 SHATTUCK SQ	ESE 0 - 1/8 (0.112 mi.)	J56	138

Lower Elevation	Address	Direction / Distance	Map ID	Page
NIELSEN H A	2000 UNIVERSITY AV	WSW 0 - 1/8 (0.046 mi.)	C12	50
PRICE J T	2015 MILVIA ST	SW 0 - 1/8 (0.050 mi.)	C13	50
ONESTOP	1918 BONITA AVE	WNW 0 - 1/8 (0.121 mi.)	G67	170
SOUSA A A	2125 MILVIA ST	SSW 0 - 1/8 (0.122 mi.)	K68	170

EXECUTIVE SUMMARY

EDR Hist Cleaner: EDR has searched selected national collections of business directories and has collected listings of potential dry cleaner sites that were available to EDR researchers. EDR's review was limited to those categories of sources that might, in EDR's opinion, include dry cleaning establishments. The categories reviewed included, but were not limited to dry cleaners, cleaners, laundry, laundromat, cleaning/laundry, wash & dry etc. This database falls within a category of information EDR classifies as "High Risk Historical Records", or HRHR. EDR's HRHR effort presents unique and sometimes proprietary data about past sites and operations that typically create environmental concerns, but may not show up in current government records searches.

A review of the EDR Hist Cleaner list, as provided by EDR, has revealed that there are 13 EDR Hist Cleaner sites within approximately 0.125 miles of the target property.

Equal/Higher Elevation	Address	Direction / Distance	Map ID	Page
CARLSON C E	2059 UNIVERSITY AV	ESE 0 - 1/8 (0.019 mi.)	A5	34
GIN H T	2061 UNIVERSITY AV	ESE 0 - 1/8 (0.021 mi.)	A6	34
LANDOWITZ JOS	1976 SHATTUCK AVE	ENE 0 - 1/8 (0.071 mi.)	E31	84
CAMPUS CLEANERS & DY	1961 SHATTUCK AVE	ENE 0 - 1/8 (0.072 mi.)	E32	84
BOSWORTH R W	1922 SHATTUCK AVE	NE 0 - 1/8 (0.090 mi.)	H43	100
GEE HENRY	1900 SHATTUCK AVE	NE 0 - 1/8 (0.104 mi.)	H54	135

Lower Elevation	Address	Direction / Distance	Map ID	Page
BERTIN S CLEANERS &	2020 MILVIA ST	SW 0 - 1/8 (0.052 mi.)	C14	50
NIPPON LAUNDRY	2034 ADDISON AVE	S 0 - 1/8 (0.076 mi.)	D33	84
NIPPON LAUNDRY	2034 ADDISON CT	S 0 - 1/8 (0.076 mi.)	D34	85
GEE WORT	2008 ADDISON CT	SSW 0 - 1/8 (0.085 mi.)	D38	93
GET JAN	1954 UNIVERSITY AV	WSW 0 - 1/8 (0.086 mi.)	C40	99
BOSWORTH R W	1960 UNIVERSITY AV	WSW 0 - 1/8 (0.086 mi.)	C41	100
SMART CLEANERS	1960 UNIVERSITY	WSW 0 - 1/8 (0.099 mi.)	I53	134

EXECUTIVE SUMMARY

Due to poor or inadequate address information, the following sites were not mapped. Count: 4 records.

Site Name	Database(s)
LAWRENCE BERKELEY NATIONAL LABORAT	CORRACTS, RCRA-TSDF, RCRA-LQG, 2020 COR ACTION, E MANIFEST
SOUTHERN PACIFIC	LUST, WMUDS/SWAT, Cortese, HIST CORTESE
CALTRANS	LUST
BERKELEY SANTA FE TRACKBED TO PARK	ENVIROSTOR, VCP

OVERVIEW MAP - 7940753.2S

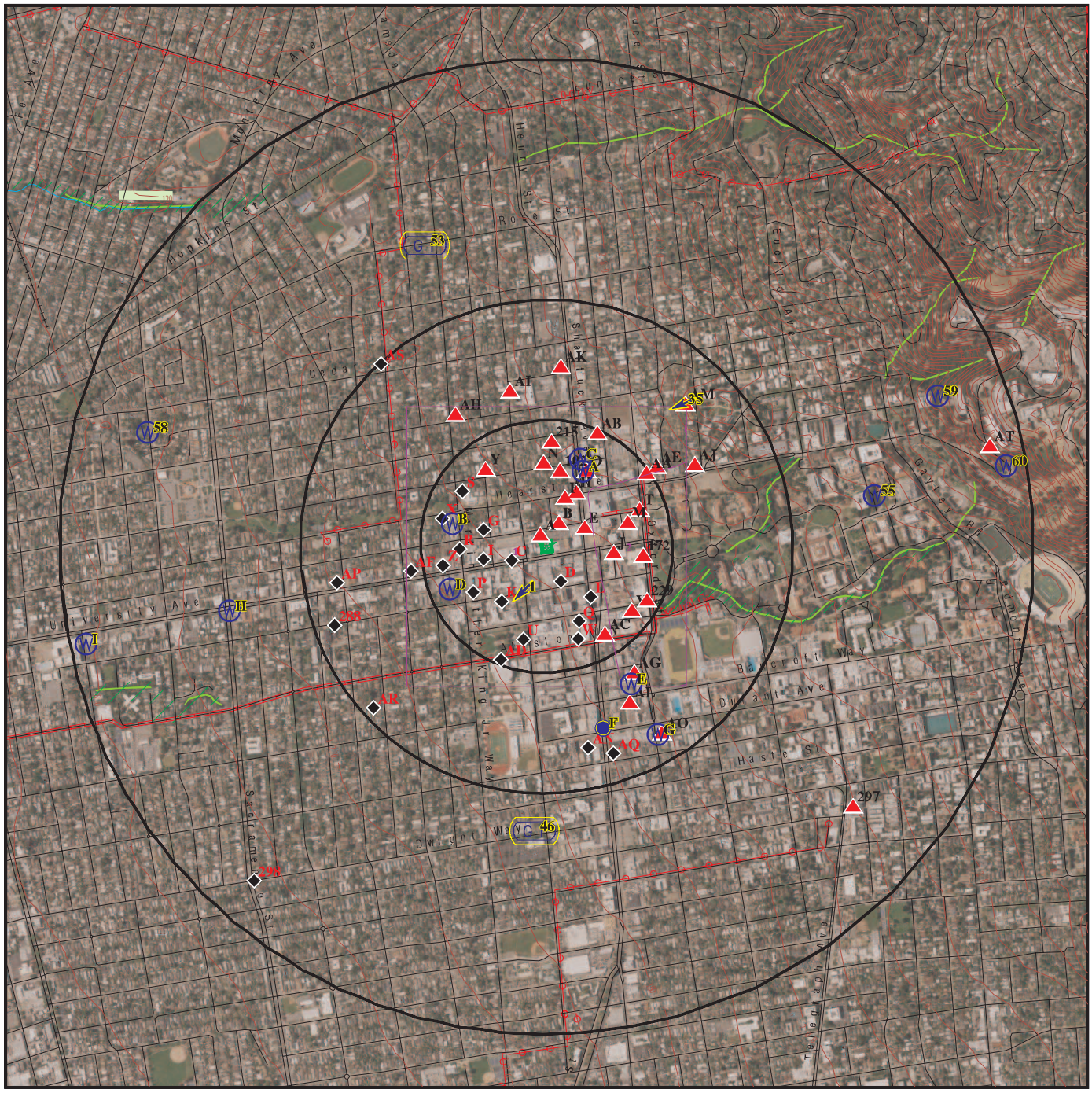

- Target Property
- Sites at elevations higher than or equal to the target property
- Sites at elevations lower than the target property
- Manufactured Gas Plants
- National Priority List Sites
- Dept. Defense Sites
- Indian Reservations BIA
- County Boundary
- Power transmission lines
- Pipelines
- 100-year flood zone
- 500-year flood zone
- National Wetland Inventory
- State Wetlands
- Areas of Concern

This report includes Interactive Map Layers to display and/or hide map information. The legend includes only those icons for the default map view.

SITE NAME: 508101	CLIENT: AEI Consultants
ADDRESS: 2029-2039 University Avenue Berkeley CA 94704	CONTACT: Christian Cagonot
LAT/LONG: 37.87227 / 122.269852	INQUIRY #: 7940753.2s DATE: March 28, 2025 10:05 am

Copyright © 2025 EDR, Inc. © 2015 TomTom Rel. 2015.

DETAIL MAP - 7940753.2S

Target Property
Sites at elevations higher than or equal to the target property
Sites at elevations lower than the target property
Manufactured Gas Plants
Sensitive Receptors
National Priority List Sites
Dept. Defense Sites

0 1/16 1/8 1/4 Miles

Indian Reservations BIA
Pipelines
100-year flood zone
500-year flood zone
National Wetland Inventory
State Wetlands

Areas of Concern

This report includes Interactive Map Layers to display and/or hide map information. The legend includes only those icons for the default map view.

SITE NAME:	508101	CLIENT:	AEI Consultants
ADDRESS:	2029-2039 University Avenue Berkeley CA 94704	CONTACT:	Christian Cagonot
LAT/LONG:	37.87227 / 122.269852	INQUIRY #:	7940753.2s
		DATE:	March 28, 2025 10:13 am

Copyright © 2025 EDR, Inc. © 2015 TomTom Rel. 2015.

MAP FINDINGS SUMMARY

Database	Search Distance (Miles)	Target Property	< 1/8	1/8 - 1/4	1/4 - 1/2	1/2 - 1	> 1	Total Plotted
STANDARD ENVIRONMENTAL RECORDS								
Lists of Federal NPL (Superfund) sites								
NPL	1.000		0	0	0	0	NR	0
Proposed NPL	1.000		0	0	0	0	NR	0
NPL LIENS	1.000		0	0	0	0	NR	0
Lists of Federal Delisted NPL sites								
Delisted NPL	1.000		0	0	0	0	NR	0
Lists of Federal sites subject to CERCLA removals and CERCLA orders								
FEDERAL FACILITY	0.500		0	0	0	NR	NR	0
SEMS	0.500		0	0	0	NR	NR	0
Lists of Federal CERCLA sites with NFRAP								
SEMS-ARCHIVE	0.500		0	0	0	NR	NR	0
Lists of Federal RCRA facilities undergoing Corrective Action								
CORRACTS	1.000		0	0	0	0	NR	0
Lists of Federal RCRA TSD facilities								
RCRA-TSDF	0.500		0	0	0	NR	NR	0
Lists of Federal RCRA generators								
RCRA-LQG	0.250		0	3	NR	NR	NR	3
RCRA-SQG	0.250		5	5	NR	NR	NR	10
RCRA-VSQG	0.250		0	2	NR	NR	NR	2
Federal institutional controls / engineering controls registries								
LUCIS	0.500		0	0	0	NR	NR	0
US ENG CONTROLS	0.500		0	0	0	NR	NR	0
US INST CONTROLS	0.500		0	0	0	NR	NR	0
Federal ERNS list								
ERNS	TP		NR	NR	NR	NR	NR	0
Lists of state- and tribal (Superfund) equivalent sites								
RESPONSE	1.000		0	0	1	0	NR	1
Lists of state- and tribal hazardous waste facilities								
ENVIROSTOR	1.000		0	0	2	2	NR	4
Lists of state and tribal landfills and solid waste disposal facilities								
SWF/LF	0.500		0	0	0	NR	NR	0

MAP FINDINGS SUMMARY

Database	Search Distance (Miles)	Target Property	< 1/8	1/8 - 1/4	1/4 - 1/2	1/2 - 1	> 1	Total Plotted
Lists of state and tribal leaking storage tanks								
LUST	0.500		7	21	25	NR	NR	53
INDIAN LUST	0.500		0	0	0	NR	NR	0
CPS-SLIC	0.500		3	1	1	NR	NR	5
Alameda County CS	0.500		0	0	0	NR	NR	0
Lists of state and tribal registered storage tanks								
FEMA UST	0.250		0	0	NR	NR	NR	0
UST	0.250		0	5	NR	NR	NR	5
AST	0.250		0	1	NR	NR	NR	1
INDIAN UST	0.250		0	0	NR	NR	NR	0
Lists of state and tribal voluntary cleanup sites								
INDIAN VCP	0.500		0	0	0	NR	NR	0
VCP	0.500		0	0	1	NR	NR	1
Lists of state and tribal brownfield sites								
BROWNFIELDS	0.500		0	0	0	NR	NR	0
ADDITIONAL ENVIRONMENTAL RECORDS								
Local Brownfield lists								
US BROWNFIELDS	0.500		0	0	0	NR	NR	0
Local Lists of Landfill / Solid Waste Disposal Sites								
WMUDS/SWAT	0.500		0	0	0	NR	NR	0
SWRCY	0.500		0	0	0	NR	NR	0
HAULERS	TP		NR	NR	NR	NR	NR	0
INDIAN ODI	0.500		0	0	0	NR	NR	0
DEBRIS REGION 9	0.500		0	0	0	NR	NR	0
ODI	0.500		0	0	0	NR	NR	0
IHS OPEN DUMPS	0.500		0	0	0	NR	NR	0
Local Lists of Hazardous waste / Contaminated Sites								
US HIST CDL	TP		NR	NR	NR	NR	NR	0
HIST Cal-Sites	1.000		0	0	0	0	NR	0
SCH	0.250		0	0	NR	NR	NR	0
CDL	TP		NR	NR	NR	NR	NR	0
CERS HAZ WASTE	0.250		0	14	NR	NR	NR	14
Toxic Pits	1.000		0	0	0	0	NR	0
US CDL	TP		NR	NR	NR	NR	NR	0
Local Lists of Registered Storage Tanks								
SWEEPS UST	0.250		2	11	NR	NR	NR	13
HIST UST	0.250		2	14	NR	NR	NR	16
CERS TANKS	0.250		0	3	NR	NR	NR	3
CA FID UST	0.250		2	10	NR	NR	NR	12

MAP FINDINGS SUMMARY

Database	Search Distance (Miles)	Target Property	< 1/8	1/8 - 1/4	1/4 - 1/2	1/2 - 1	> 1	Total Plotted
Local Land Records								
LIENS	TP		NR	NR	NR	NR	NR	0
LIENS 2	TP		NR	NR	NR	NR	NR	0
DEED	0.500		0	0	0	NR	NR	0
Records of Emergency Release Reports								
HMIRS	TP		NR	NR	NR	NR	NR	0
CHMIRS	TP		NR	NR	NR	NR	NR	0
LDS	TP		NR	NR	NR	NR	NR	0
MCS	TP		NR	NR	NR	NR	NR	0
SPILLS 90	TP		NR	NR	NR	NR	NR	0
Other Ascertainable Records								
RCRA NonGen / NLR	0.250		24	77	NR	NR	NR	101
FUDS	1.000		0	0	0	0	NR	0
DOD	1.000		0	0	0	0	NR	0
SCRD DRYCLEANERS	0.500		0	0	0	NR	NR	0
US FIN ASSUR	TP		NR	NR	NR	NR	NR	0
EPA WATCH LIST	TP		NR	NR	NR	NR	NR	0
2020 COR ACTION	0.250		0	0	NR	NR	NR	0
TSCA	TP		NR	NR	NR	NR	NR	0
TRIS	TP		NR	NR	NR	NR	NR	0
SSTS	TP		NR	NR	NR	NR	NR	0
ROD	1.000		0	0	0	0	NR	0
RMP	TP		NR	NR	NR	NR	NR	0
RAATS	TP		NR	NR	NR	NR	NR	0
PRP	TP		NR	NR	NR	NR	NR	0
PADS	TP		NR	NR	NR	NR	NR	0
ICIS	TP		NR	NR	NR	NR	NR	0
FTTS	TP		NR	NR	NR	NR	NR	0
MLTS	TP		NR	NR	NR	NR	NR	0
COAL ASH DOE	TP		NR	NR	NR	NR	NR	0
COAL ASH EPA	0.500		0	0	0	NR	NR	0
PCB TRANSFORMER	TP		NR	NR	NR	NR	NR	0
RADINFO	TP		NR	NR	NR	NR	NR	0
HIST FTTS	TP		NR	NR	NR	NR	NR	0
DOT OPS	TP		NR	NR	NR	NR	NR	0
CONSENT	1.000		0	0	0	0	NR	0
INDIAN RESERV	1.000		0	0	0	0	NR	0
FUSRAP	1.000		0	0	0	1	NR	1
UMTRA	0.500		0	0	0	NR	NR	0
LEAD SMELTERS	TP		NR	NR	NR	NR	NR	0
US AIRS	TP		NR	NR	NR	NR	NR	0
US MINES	0.250		0	0	NR	NR	NR	0
ABANDONED MINES	0.250		0	0	NR	NR	NR	0
MINES MRDS	0.250		0	0	NR	NR	NR	0
FINDS	TP		NR	NR	NR	NR	NR	0
UXO	1.000		0	0	0	0	NR	0
ECHO	TP		NR	NR	NR	NR	NR	0
DOCKET HWC	TP		NR	NR	NR	NR	NR	0

MAP FINDINGS SUMMARY

Database	Search Distance (Miles)	Target Property	< 1/8	1/8 - 1/4	1/4 - 1/2	1/2 - 1	> 1	Total Plotted
FUELS PROGRAM	0.250		0	0	NR	NR	NR	0
PFAS NPL	0.250		0	0	NR	NR	NR	0
PFAS FEDERAL SITES	0.250		0	0	NR	NR	NR	0
PFAS TSCA	0.250		0	0	NR	NR	NR	0
PFAS TRIS	0.250		0	0	NR	NR	NR	0
PFAS RCRA MANIFEST	0.250		0	0	NR	NR	NR	0
PFAS ATSDR	0.250		0	0	NR	NR	NR	0
PFAS WQP	0.250		0	0	NR	NR	NR	0
PFAS NPDES	0.250		0	0	NR	NR	NR	0
PFAS PROJECT	0.250		0	0	NR	NR	NR	0
PFAS ECHO	0.250		2	1	NR	NR	NR	3
PFAS ECHO FIRE TRAIN	0.250		0	0	NR	NR	NR	0
PFAS PT 139 AIRPORT	0.250		0	0	NR	NR	NR	0
AQUEOUS FOAM NRC	0.250		0	0	NR	NR	NR	0
BIOSOLIDS	TP		NR	NR	NR	NR	NR	0
UST FINDER	0.250		0	2	NR	NR	NR	2
UST FINDER RELEASE	0.500		7	17	19	NR	NR	43
E MANIFEST	0.250		14	61	NR	NR	NR	75
PFAS	0.250		0	0	NR	NR	NR	0
AQUEOUS FOAM	0.250		0	0	NR	NR	NR	0
CA BOND EXP. PLAN	1.000		0	0	0	0	NR	0
CHROME PLATING	0.500		0	0	0	NR	NR	0
Cortese	0.500		7	17	21	NR	NR	45
CUPA Listings	0.250		0	0	NR	NR	NR	0
DRYCLEANERS	0.250		0	1	NR	NR	NR	1
EMI	TP		NR	NR	NR	NR	NR	0
ENF	TP		NR	NR	NR	NR	NR	0
Financial Assurance	TP		NR	NR	NR	NR	NR	0
ICE	TP		NR	NR	NR	NR	NR	0
HIST CORTESE	0.500		6	16	18	NR	NR	40
HWP	1.000		0	0	0	1	NR	1
HWT	0.250		0	0	NR	NR	NR	0
HWTS	TP	1	NR	NR	NR	NR	NR	1
HAZNET	TP	1	NR	NR	NR	NR	NR	1
MINES	0.250		0	0	NR	NR	NR	0
MWMP	0.250		0	0	NR	NR	NR	0
NPDES	TP		NR	NR	NR	NR	NR	0
PEST LIC	TP		NR	NR	NR	NR	NR	0
PROC	0.500		0	0	0	NR	NR	0
Notify 65	1.000		2	0	1	1	NR	4
HAZMAT	0.250		0	0	NR	NR	NR	0
UIC	TP		NR	NR	NR	NR	NR	0
UIC GEO	TP		NR	NR	NR	NR	NR	0
WASTEWATER PITS	0.500		0	0	0	NR	NR	0
WDS	TP		NR	NR	NR	NR	NR	0
WIP	0.250		0	0	NR	NR	NR	0
MILITARY PRIV SITES	TP		NR	NR	NR	NR	NR	0
PROJECT	TP		NR	NR	NR	NR	NR	0
WDR	TP		NR	NR	NR	NR	NR	0
CIWQS	TP		NR	NR	NR	NR	NR	0
CERS	TP		NR	NR	NR	NR	NR	0

MAP FINDINGS SUMMARY

Database	Search Distance (Miles)	Target Property	< 1/8	1/8 - 1/4	1/4 - 1/2	1/2 - 1	> 1	Total Plotted
NON-CASE INFO	TP		NR	NR	NR	NR	NR	0
OTHER OIL GAS	TP		NR	NR	NR	NR	NR	0
PROD WATER PONDS	TP		NR	NR	NR	NR	NR	0
SAMPLING POINT	TP		NR	NR	NR	NR	NR	0
WELL STIM PROJ	TP		NR	NR	NR	NR	NR	0
EDR HIGH RISK HISTORICAL RECORDS								
EDR Exclusive Records								
EDR MGP	1.000		0	0	0	0	NR	0
EDR Hist Auto	0.125		9	NR	NR	NR	NR	9
EDR Hist Cleaner	0.125		13	NR	NR	NR	NR	13
EDR RECOVERED GOVERNMENT ARCHIVES								
Exclusive Recovered Govt. Archives								
RGA LF	TP		NR	NR	NR	NR	NR	0
RGA LUST	TP		NR	NR	NR	NR	NR	0
- Totals --		2	105	282	89	5	0	483

NOTES:

TP = Target Property

NR = Not Requested at this Search Distance

Sites may be listed in more than one database

MAP FINDINGS

Map ID / Direction / Distance / Elevation | Site | Database(s) | EDR ID Number / EPA ID Number

A1 Target Property — **KTK PROPERTY, 2029 UNIVERSITY AVE, BERKELEY, CA 94704** — **HWTS S112852281**, **HAZNET N/A**

Site 1 of 6 in cluster A

Actual: 189 ft.

HWTS:

Name:	KTK PROPERTY
Address:	2029 UNIVERSITY AVE
Address 2:	Not reported
City,State,Zip:	BERKELEY, CA 94704
EPA ID:	CAC000911632
Inactive Date:	10/25/2000
Create Date:	06/19/1995
Last Act Date:	Not reported
Mailing Name:	Not reported
Mailing Address:	2000 UNIVERSITY AVE
Mailing Address 2:	Not reported
Mailing City,State,Zip:	BERKELEY, CA 947040000
Owner Name:	KTK PROPERTY
Owner Address:	2000 UNIVERSITY AVE
Owner Address 2:	Not reported
Owner City,State,Zip:	BERKELEY, CA 947040000
Owner Phone:	Not reported
Owner Fax:	Not reported
Contact Name:	MOHAMMED TALAI
Contact Address:	2000 UNIVERSITY AVE
Contact Address 2:	Not reported
City,State,Zip:	BERKELEY, CA 947040000
Contact Phone:	Not reported
Contact Fax:	Not reported
Facility Status:	Inactive
Facility Type:	TEMPORARY
Category:	STATE
Latitude:	37.872031
Longitude:	-122.269951

HAZNET:

Name:	KTK PROPERTY
Address:	2029 UNIVERSITY AVE
Address 2:	Not reported
City,State,Zip:	BERKELEY, CA 947040000
Contact:	MOHAMMED TALAI
Telephone:	5108450433
Mailing Name:	Not reported
Mailing Address:	2000 UNIVERSITY AVE
Year:	1995
Gepaid:	CAC000911632
TSD EPA ID:	CAL000027741
CA Waste Code:	151 - Asbestos containing waste
Disposal Method:	D80 - Disposal, Land Fill
Tons:	2.1912

Additional Information:

Year:	1995
Gen EPA ID:	CAC000911632

MAP FINDINGS

Map ID / Direction / Distance / Elevation | Site | Database(s) | EDR ID Number / EPA ID Number

KTK PROPERTY (Continued) **S112852281**

Shipment Date:	19950621
Creation Date:	4/2/1996 0:00:00
Receipt Date:	19950626
Manifest ID:	95275779
Trans EPA ID:	CAD983668583
Trans Name:	Not reported
Trans 2 EPA ID:	Not reported
Trans 2 Name:	Not reported
TSDF EPA ID:	CAL000027741
Trans Name:	Not reported
TSDF Alt EPA ID:	CAL000027741
TSDF Alt Name:	Not reported
Waste Code Description:	151 - Asbestos-containing waste
RCRA Code:	Not reported
Meth Code:	D80 - Disposal, Land Fill
Quantity Tons:	2.1912
Waste Quantity:	2.6
Quantity Unit:	Y
Additional Code 1:	Not reported
Additional Code 2:	Not reported
Additional Code 3:	Not reported
Additional Code 4:	Not reported
Additional Code 5:	Not reported

A2 **2012 BERKELEY WAY** **RCRA NonGen / NLR** **1026171443**
NNW **2012 BERKELEY WAY** **CAP000308817**
< 1/8 **BERKELEY, CA 94704**
0.016 mi.
84 ft. **Site 2 of 6 in cluster A**

Relative: **Higher**

Actual: **192 ft.**

RCRA Listings:

Date Form Received by Agency:		20200903
Handler Name:		2012 Berkeley Way
Handler Address:		Berkeley Way
Handler City,State,Zip:		BERKELEY, CA 94704
EPA ID:		CAP000308817
Contact Name:		ANDREW TURNER
Contact Address:		CALIFORNIA STREET
Contact City,State,Zip:		SAN FRANCISCO, CA 94108
Contact Telephone:		415-321-4076
Contact Fax:		Not reported
Contact Email:		ATURNER@BRIDGEHOUSING.COM
Contact Title:		PROJECT MANAGER
EPA Region:		09
Land Type:		Municipal
Federal Waste Generator Description:		Not a generator, verified
Non-Notifier:		Not reported
Biennial Report Cycle:		Not reported
Accessibility:		Not reported
Active Site Indicator:		Not reported
State District Owner:		Not reported
State District:		Not reported
Mailing Address:		Not reported
Mailing City,State,Zip:		Not reported
Owner Name:	Not reported	
Owner Type:		Not reported
Operator Name:	Not reported	
Operator Type:		Not reported

Map ID
Direction
Distance
Elevation | Site | MAP FINDINGS | Database(s) | EDR ID Number EPA ID Number

2012 BERKELEY WAY (Continued) **1026171443**

Short-Term Generator Activity:	No
Importer Activity:	No
Mixed Waste Generator:	No
Transporter Activity:	No
Transfer Facility Activity:	No
Recycler Activity with Storage:	No
Small Quantity On-Site Burner Exemption:	No
Smelting Melting and Refining Furnace Exemption:	No
Underground Injection Control:	No
Off-Site Waste Receipt:	No
Universal Waste Indicator:	No
Universal Waste Destination Facility:	No
Federal Universal Waste:	No
Active Site State-Reg Handler:	---
Federal Facility Indicator:	Not reported
Hazardous Secondary Material Indicator:	N
Sub-Part K Indicator:	Not reported
2018 GPRA Permit Baseline:	Not on the Baseline
2018 GPRA Renewals Baseline:	Not on the Baseline
202 GPRA Corrective Action Baseline:	No
Subject to Corrective Action Universe:	No
Non-TSDFs Where RCRA CA has Been Imposed Universe:	No
Corrective Action Priority Ranking:	No NCAPS ranking
Environmental Control Indicator:	No
Institutional Control Indicator:	No
Human Exposure Controls Indicator:	N/A
Groundwater Controls Indicator:	N/A
Significant Non-Complier Universe:	No
Unaddressed Significant Non-Complier Universe:	No
Addressed Significant Non-Complier Universe:	No
Significant Non-Complier With a Compliance Schedule Universe:	No
Financial Assurance Required:	Not reported
Handler Date of Last Change:	20240725
Recognized Trader-Importer:	No
Recognized Trader-Exporter:	No
Importer of Spent Lead Acid Batteries:	No
Exporter of Spent Lead Acid Batteries:	No
Recycler Activity Without Storage:	No
Manifest Broker:	No
Sub-Part P Indicator:	No

Hazardous Waste Summary:

Waste Code:	D008
Waste Description:	Lead

Handler - Owner Operator:

Owner/Operator Indicator:	Operator
Owner/Operator Name: CITY OF BERKELEY	
Legal Status:	Municipal
Date Became Current:	20200429
Date Ended Current:	Not reported
Owner/Operator Address:	2180 MILVIA STREET
Owner/Operator City,State,Zip:	BERKELEY, CA 94704
Owner/Operator Telephone:	510-981-5406
Owner/Operator Telephone Ext:	Not reported

MAP FINDINGS

Map ID
Direction
Distance
Elevation | Site | Database(s) | EDR ID Number
EPA ID Number

2012 BERKELEY WAY (Continued) **1026171443**

Owner/Operator Fax: Not reported
Owner/Operator Email: ADAVIDSON@CITYOFBERKELEY.INFO

Owner/Operator Indicator: Owner
Owner/Operator Name: CITY OF BERKELEY
Legal Status: Municipal
Date Became Current: 20200429
Date Ended Current: Not reported
Owner/Operator Address: 2180 MILVIA STREET
Owner/Operator City,State,Zip: BERKELEY, CA 94704
Owner/Operator Telephone: 510-981-5406
Owner/Operator Telephone Ext: Not reported
Owner/Operator Fax: Not reported
Owner/Operator Email: ADAVIDSON@CITYOFBERKELEY.INFO

Historic Generators:
Receive Date: 20200903
Handler Name: 2012 BERKELEY WAY
Federal Waste Generator Description: Not a generator, verified
State District Owner: Not reported
Large Quantity Handler of Universal Waste: No
Recognized Trader Importer: No
Recognized Trader Exporter: No
Spent Lead Acid Battery Importer: No
Spent Lead Acid Battery Exporter: No
Current Record: Yes
Non Storage Recycler Activity: No
Electronic Manifest Broker: No

Receive Date: 20200601
Handler Name: 2012 BERKELEY WAY
Federal Waste Generator Description: Large Quantity Generator
State District Owner: Not reported
Large Quantity Handler of Universal Waste: No
Recognized Trader Importer: No
Recognized Trader Exporter: No
Spent Lead Acid Battery Importer: No
Spent Lead Acid Battery Exporter: No
Current Record: No
Non Storage Recycler Activity: No
Electronic Manifest Broker: No

List of NAICS Codes and Descriptions:
NAICS Code: 53139
NAICS Description: Other Activities Related To Real Estate

Facility Has Received Notices of Violations:
Violations: No Violations Found

Evaluation Action Summary:
Evaluations: No Evaluations Found

MAP FINDINGS

Map ID / Direction / Distance / Elevation	Site	Database(s)	EDR ID Number / EPA ID Number
A3 NNW < 1/8 0.016 mi. 84 ft.	**BRIDGE HOUSING CORPORATION 2012 BERKELEY WAY BERKELEY, CA 94704**	**CPS-SLIC HWTS HAZNET**	**S125952688 N/A**

Site 3 of 6 in cluster A

Relative: Higher

Actual: 192 ft.

CPS-SLIC:

Name:	BRIDGE HOUSING CORPORATION
Address:	2012 BERKELEY WAY
City,State,Zip:	BERKELEY, CA 94710
Region:	STATE
Facility Status:	**Completed - Case Closed**
Status Date:	06/29/2022
Global Id:	T10000013971
Lead Agency:	ALAMEDA COUNTY LOP
Lead Agency Case Number:	RO0003411
Latitude:	37.8725998
Longitude:	-122.2695998
Case Type:	Cleanup Program Site
Case Worker:	DY
Local Agency:	ALAMEDA COUNTY LOP
RB Case Number:	Not reported
File Location:	All Files are on GeoTracker or in the Local Agency Database
Potential Media Affected:	Soil, Under Investigation
Potential Contaminants of Concern:	Lead
EPA Region:	9
Coordinate Source:	Not reported
Quantity Released Gallons:	Not reported
Begin Date:	01/28/2020
Leak Reported Date:	Not reported
How Discovered:	Not reported
How Discovered Description:	Not reported
Discharge Source:	Not reported
Discharge Cause:	Not reported
Stop Method:	Not reported
Stop Description:	Not reported
No Further Action Date:	06/29/2022
CA Water Watershed Name:	Bay Bridges - Berkeley (203.30)
Dwr Groundwater Subbasin Name:	Santa Clara Valley - East Bay Plain (2-009.04)
Disadvantaged Community:	Severely Disadvantaged Community
CA Enviroscreen 3 Score:	21-25%
CA Enviroscreen 4 Score:	25-30%
Military DOD Site:	No
Facility Project Subtype:	Not reported
RWQCB Region:	SAN FRANCISCO BAY RWQCB (REGION 2)
Claim No:	Not reported
Claim Status:	Not reported
Site History:	Alameda County Department of Environmental Health (ACDEH) has been providing regulatory environmental oversight for the investigation and cleanup activities associated with Cleanup Site Program Case No. RO0003411 since February 2020 subsequent to referral by the City of Berkeley Planning and Building Department. To redevelop the Site, environmental investigations are required to evaluate impacts to the subsurface from historic land use and develop corrective actions to reduce potential risk to construction workers, the surrounding community, and occupants of the new development. Subsurface investigations have been conducted to evaluate historical operations at the Site including but not limited to residential dwellings and various commercial configurations such as automobile service and

Map ID
Direction
Distance
Elevation | Site | MAP FINDINGS | Database(s) | EDR ID Number EPA ID Number

BRIDGE HOUSING CORPORATION (Continued) **S125952688**

repair operations with associated former underground storage tanks, dry cleaning facilities and a fire station. Results of these subsurface investigations has identified chemicals of concern (COCs) in environmental media (soil and soil vapor). To address this contamination prior to development, proposed corrective actions include remedial soil excavation and off-Site disposal of impacted soil at a permitted disposal facility; and installation of vapor mitigation engineering controls to control potential vapor intrusion to indoor air of the proposed development and migration along new utility corridors. Proposed redevelopment of the Site includes a 6-story Lat-grade residential building with two elevators, a sump pump, and an outdoor courtyard compressed of landscaping and hardscaping. The 0.82-acre Site is currently operating as a City of Berkeley owned public parking lot located at 2012 Berkeley Way in Berkeley, Alameda County, California. The Site is located in the North Berkeley neighborhood, in a mixed commercial and residential area, and east of the intersection between Berkeley Way and Milvia Street. Properties in the Site vicinity include single-family homes, multi-family apartments, commercial buildings, and the University of California, Berkeley campus. Historically the Site was used for residential dwellings prior to 1958. Historical uses of adjacent or adjoining properties included dry cleaners, automotive repair, tire shop, and fire station with underground storage tanks (USTs). Redevelopment of the Site is scheduled to commence in April 2020 and includes a six-floor, slab-on-grade, multi-residence building with two elevators, a sump pump, and an outdoor courtyard comprised of landscaping and hardscaping. Multiple site investigations have been conducted in October 2018, and June, August, and October 2019 which included the assessment of soil and soil gas in the subsurface beneath the Site. Results of these subsurface investigations have identified residual impact from lead in soil at several select locations at the Site exceeding applicable San Francisco Bay Regional Water Quality Control Board (SFBRWQCB) Tier 1 Environmental Screening Levels (ESLs). The presence of lead in soil is likely associated with the demolition of the former on-Site structures (that based on their age may likely have a history of lead-based paints), and/or from aerially-deposited lead (ADL) associated with the former use of leaded gasoline in vehicles and nearby roadways. A Fact Sheet and invitation for public comment regarding environmental assessments conducted at the Site was distributed by ACDEH to the surrounding community on February 11, 2020. A public meeting was also conducted at the Berkeley public library on February 20, 2020. No participants from the general public attended the meeting. Additionally subsurface data gap assessment (DGA) investigations were conducted in late February 2020 to evaluate potential soil impacts from previously unassessed constituents, including polynuclear aromatic hydrocarbons (PAHs), polychlorinated biphenyls (PCBs), and asbestos which may have been associated with the historical structures identified onsite. Additional soil vapor samples were also advanced to further assess the potential for elevated soil vapor beneath the site. Shallow soil results indicated lead was detected in all analyzed samples at concentrations ranging from 2.5 micrograms per kilogram (mg/kg) to 94 mg/kg; however, the Residential ESL was only exceeded in one sample (RB]14 at 1 foot below ground surface [bgs]). PCBs and asbestos was not detected in soil. Based on the results of the DGA investigation a corrective action plan (CAP) was submitted to ACDEH for review on March 26, 2020. Remedial and corrective actions presented in the CAP

Map ID
Direction
Distance
Elevation Site

MAP FINDINGS

Database(s) EDR ID Number EPA ID Number

BRIDGE HOUSING CORPORATION (Continued) **S125952688**

include remedial excavation of lead impacted soil via targeted remedial excavations prior to planned grading activities.

Click here to access the California GeoTracker records for this facility:

HWTS:

Name:	2012 BERKELEY WAY
Address:	2012 BERKELEY WAY
Address 2:	Not reported
City,State,Zip:	BERKELEY, CA 94704
EPA ID:	CAP000308817
Inactive Date:	09/03/2020
Create Date:	06/04/2020
Last Act Date:	Not reported
Mailing Name:	Not reported
Mailing Address:	600 CALIFORNIA ST STE 900
Mailing Address 2:	Not reported
Mailing City,State,Zip:	SAN FRANCISCO, CA 94108
Owner Name:	CITY OF BERKELEY
Owner Address:	2180 MILVIA ST
Owner Address 2:	Not reported
Owner City,State,Zip:	BERKELEY, CA 94704
Owner Phone:	Not reported
Owner Fax:	Not reported
Contact Name:	ANDREW TURNER
Contact Address:	600 CALIFORNIA ST STE 900
Contact Address 2:	Not reported
City,State,Zip:	SAN FRANCISCO, CA 94108
Contact Phone:	Not reported
Contact Fax:	Not reported
Facility Status:	Inactive
Facility Type:	TEMPORARY
Category:	FEDERAL
Latitude:	37.87269535
Longitude:	-122.27000752

Name:	BRIDGE HOUSING CORPORATION
Address:	2012 BERKELEY WAY
Address 2:	Not reported
City,State,Zip:	BERKELEY, CA 94704
EPA ID:	CAC003095339
Inactive Date:	03/03/2021
Create Date:	12/02/2020
Last Act Date:	Not reported
Mailing Name:	Not reported
Mailing Address:	600 CALIFORNIA STREET, SUITE 900
Mailing Address 2:	Not reported
Mailing City,State,Zip:	SAN FRANCISCO, CA 94108
Owner Name:	BRIDGE HOUSING CORPORATION
Owner Address:	600 CALIFORNIA STREET, SUITE 900
Owner Address 2:	Not reported
Owner City,State,Zip:	SAN FRANCISCO, CA 94108
Owner Phone:	Not reported
Owner Fax:	Not reported
Contact Name:	ANNA HOLM
Contact Address:	600 CALIFORNIA STREET, SUITE 900
Contact Address 2:	Not reported

Map ID
Direction
Distance
Elevation | Site | MAP FINDINGS | Database(s) | EDR ID Number / EPA ID Number

BRIDGE HOUSING CORPORATION (Continued) **S125952688**

City,State,Zip: SAN FRANCISCO, CA 94108
Contact Phone: Not reported
Contact Fax: Not reported
Facility Status: Inactive
Facility Type: TEMPORARY
Category: STATE
Latitude: 37.87269908
Longitude: -122.27000811

NAICS:
EPA ID: CAC003095339
Create Date: 2020-12-02 11:00:06.073
NAICS Code: 236118
NAICS Description: Residential Remodelers
Issued EPA ID Date: 2020-12-02 11:00:06.07300
Inactive Date: 2021-03-03 11:00:06.07300
Facility Name: BRIDGE HOUSING CORPORATION
Facility Address: 2012 BERKELEY WAY
Facility Address 2: Not reported
Facility City: BERKELEY
Facility County: Not reported
Facility State: CA
Facility Zip: 94704

EPA ID: CAC003095339
Create Date: 2020-12-02 11:00:06.073
NAICS Code: 236118
NAICS Description: Residential Remodelers
Issued EPA ID Date: 2020-12-02 11:00:06.07300
Inactive Date: 2021-03-03 11:00:06.07300
Facility Name: BRIDGE HOUSING CORPORATION
Facility Address: 2012 BERKELEY WAY
Facility Address 2: Not reported
Facility City: BERKELEY
Facility County: Not reported
Facility State: CA
Facility Zip: 94704

Name: BRIDGE HOUSING CORPORATION
Address: 2012 BERKELEY WAY
Address 2: Not reported
City,State,Zip: BERKELEY, CA 94704
EPA ID: CAC003069001
Inactive Date: 08/31/2020
Create Date: 06/01/2020
Last Act Date: Not reported
Mailing Name: Not reported
Mailing Address: 600 CALIFORNIA STREET, SUITE 900
Mailing Address 2: Not reported
Mailing City,State,Zip: SAN FRANCISCO, CA 94108
Owner Name: BRIDGE HOUSING CORPORATION
Owner Address: 600 CALIFORNIA STREET, SUITE 900
Owner Address 2: Not reported
Owner City,State,Zip: SAN FRANCISCO, CA 94108
Owner Phone: Not reported
Owner Fax: Not reported
Contact Name: ANNA HOLM

Map ID
Direction
Distance
Elevation Site

MAP FINDINGS

Database(s) EDR ID Number EPA ID Number

BRIDGE HOUSING CORPORATION (Continued) **S125952688**

Contact Address:	600 CALIFORNIA STREET, SUITE 900
Contact Address 2:	Not reported
City,State,Zip:	SAN FRANCISCO, CA 94108
Contact Phone:	Not reported
Contact Fax:	Not reported
Facility Status:	Inactive
Facility Type:	TEMPORARY
Category:	STATE
Latitude:	37.87269535
Longitude:	-122.27000752

HAZNET:

Name:	BRIDGE HOUSING CORPORATION
Address:	2012 BERKELEY WAY
Address 2:	Not reported
City,State,Zip:	BERKELEY, CA 94704
Contact:	ANNA HOLM
Telephone:	4153213583
Mailing Name:	Not reported
Mailing Address:	600 CALIFORNIA STREET SUITE 900
Year:	2020
Gepaid:	CAC003069001
TSD EPA ID:	CAT000646117
CA Waste Code:	611 - Contaminated soil from site clean-up
Disposal Method:	H132 - Landfill Or Surface Impoundment That Will Be Closed As Landfill(To Include On-Site Treatment And/Or Stabilization)
Tons:	1395.9

Additional Information:

Year:	2020
EM Manifest ID:	Not reported
Shipment Date:	9/2/2020
Shipment Date:	9/2/2020
Receipt Date:	9/2/2020
Manifest Number:	021942328JJK
Generator EPA ID:	CAC003069001
Name:	BRIDGE HOUSING CORPORATION ATT: ANDREW TURNER
Address:	2012 BERKELEY WAY
Address 2:	Not reported
City,State,Zip:	BERKELEY, CA 94704
Telephone:	Not reported
Contact:	ANDY TURNER
Contact Telephone:	415-321-4076
Contact Email:	ATURNER@BRIDGEHOUSING.COM
Transporter 1 EPA ID:	CAR000214528
Transporter Name:	GTZ TRUCKING
Transporter 1 Emergency Number:	Not reported
Transporter 2 EPA ID:	Not reported
Transporter Name 2:	Not reported
Transporter 2 Emergency Number:	Not reported
TSDF EPA ID:	CAT000646117
TSDF Name:	CHEMICAL WASTE MANAGEMENT, INC.
TSDF Address 1:	OLD SKYLINE ROAD
TSDF Address 2:	Not reported

Map ID
Direction
Distance
Elevation | Site | MAP FINDINGS | Database(s) | EDR ID Number / EPA ID Number

BRIDGE HOUSING CORPORATION (Continued) **S125952688**

TSDF City,State,Zip:	KETTLEMAN CITY, CA 93239
TSDF Telephone:	Not reported
TSDFA EPA ID:	Not reported
Waste Code Description:	611 - Not reported
RCRA Code:	Not reported
Meth Code:	H132 - Not reported
Quantity Tons:	25.38
Waste Quantity:	18
Quantity Unit:	Y
Year:	2020
EM Manifest ID:	Not reported
Shipment Date:	7/21/2020
Shipment Date:	7/21/2020
Receipt Date:	7/21/2020
Manifest Number:	021942325JJK
Generator EPA ID:	CAC003069001
Name:	BRIDGE HOUSING CORPORATION ATT: ANDREW TURNER
Address:	2012 BERKELEY WAY
Address 2:	Not reported
City,State,Zip:	BERKELEY, CA 94704
Telephone:	Not reported
Contact:	ANDY TURNER
Contact Telephone:	415-321-4076
Contact Email:	ATURNER@BRIDGEHOUSING.COM
Transporter 1 EPA ID:	CAR000304742
Transporter Name:	toto's trucking
Transporter 1 Emergency Number:	Not reported
Transporter 2 EPA ID:	Not reported
Transporter Name 2:	Not reported
Transporter 2 Emergency Number:	Not reported
TSDF EPA ID:	CAT000646117
TSDF Name:	CHEMICAL WASTE MANAGEMENT INC KETTLEMAN
TSDF Address 1:	OLD SKYLINE ROAD
TSDF Address 2:	Not reported
TSDF City,State,Zip:	KETTLEMAN CITY, CA 93210-0000
TSDF Telephone:	Not reported
TSDFA EPA ID:	Not reported
Waste Code Description:	611 - Not reported
RCRA Code:	Not reported
Meth Code:	H132 - Not reported
Quantity Tons:	25.38
Waste Quantity:	18
Quantity Unit:	Y
Year:	2020
EM Manifest ID:	Not reported
Shipment Date:	7/21/2020
Shipment Date:	7/21/2020
Receipt Date:	7/21/2020
Manifest Number:	021942326JJK
Generator EPA ID:	CAC003069001
Name:	BRIDGE HOUSING CORPORATION ATT: ANDREW TURNER
Address:	2012 BERKELEY WAY
Address 2:	Not reported
City,State,Zip:	BERKELEY, CA 94704
Telephone:	Not reported

Map ID
Direction
Distance
Elevation | Site | MAP FINDINGS | Database(s) | EDR ID Number EPA ID Number

BRIDGE HOUSING CORPORATION (Continued) **S125952688**

Contact:	ANDY TURNER
Contact Telephone:	415-321-4076
Contact Email:	ATURNER@BRIDGEHOUSING.COM
Transporter 1 EPA ID:	CAR000197590
Transporter Name:	AGUIRRE TRUCKING
Transporter 1 Emergency Number:	Not reported
Transporter 2 EPA ID:	Not reported
Transporter Name 2:	Not reported
Transporter 2 Emergency Number:	Not reported
TSDF EPA ID:	CAT000646117
TSDF Name:	CHEMICAL WASTE MANAGEMENT INC KETTLEMAN
TSDF Address 1:	OLD SKYLINE ROAD
TSDF Address 2:	Not reported
TSDF City,State,Zip:	KETTLEMAN CITY, CA 93210-0000
TSDF Telephone:	Not reported
TSDFA EPA ID:	Not reported
Waste Code Description:	611 - Not reported
RCRA Code:	Not reported
Meth Code:	H132 - Not reported
Quantity Tons:	25.38
Waste Quantity:	18
Quantity Unit:	Y

Year:	2020
EM Manifest ID:	Not reported
Shipment Date:	7/21/2020
Shipment Date:	7/21/2020
Receipt Date:	7/21/2020
Manifest Number:	021942327JJK
Generator EPA ID:	CAC003069001
Name:	BRIDGE HOUSING CORPORATION ATT: ANDREW TURNER
Address:	2012 BERKELEY WAY
Address 2:	Not reported
City,State,Zip:	BERKELEY, CA 94704
Telephone:	Not reported
Contact:	ANDY TURNER
Contact Telephone:	415-321-4076
Contact Email:	ATURNER@BRIDGEHOUSING.COM
Transporter 1 EPA ID:	CAR000197590
Transporter Name:	AGUIRRE TRUCKING
Transporter 1 Emergency Number:	Not reported
Transporter 2 EPA ID:	Not reported
Transporter Name 2:	Not reported
Transporter 2 Emergency Number:	Not reported
TSDF EPA ID:	CAT000646117
TSDF Name:	CHEMICAL WASTE MANAGEMENT INC KETTLEMAN
TSDF Address 1:	OLD SKYLINE ROAD
TSDF Address 2:	Not reported
TSDF City,State,Zip:	KETTLEMAN CITY, CA 93210-0000
TSDF Telephone:	Not reported
TSDFA EPA ID:	Not reported
Waste Code Description:	611 - Not reported
RCRA Code:	Not reported
Meth Code:	H132 - Not reported
Quantity Tons:	25.38
Waste Quantity:	18
Quantity Unit:	Y

Map ID
Direction
Distance
Elevation | Site | MAP FINDINGS | Database(s) | EDR ID Number / EPA ID Number

BRIDGE HOUSING CORPORATION (Continued) **S125952688**

Year:	2020
EM Manifest ID:	Not reported
Shipment Date:	7/21/2020
Shipment Date:	7/21/2020
Receipt Date:	7/21/2020
Manifest Number:	021942323JJK
Generator EPA ID:	CAC003069001
Name:	BRIDGE HOUSING CORPORATION ATT: ANDREW TURNER
Address:	2012 BERKELEY WAY
Address 2:	Not reported
City,State,Zip:	BERKELEY, CA 94704
Telephone:	Not reported
Contact:	ANDY TURNER
Contact Telephone:	415-321-4076
Contact Email:	ATURNER@BRIDGEHOUSING.COM
Transporter 1 EPA ID:	CAR000148809
Transporter Name:	INC TRUCKING INC
Transporter 1 Emergency Number:	Not reported
Transporter 2 EPA ID:	Not reported
Transporter Name 2:	Not reported
Transporter 2 Emergency Number:	Not reported
TSDF EPA ID:	CAT000646117
TSDF Name:	CHEMICAL WASTE MANAGEMENT INC KETTLEMAN
TSDF Address 1:	OLD SKYLINE ROAD
TSDF Address 2:	Not reported
TSDF City,State,Zip:	KETTLEMAN CITY, CA 93210-0000
TSDF Telephone:	Not reported
TSDFA EPA ID:	Not reported
Waste Code Description:	611 - Not reported
RCRA Code:	Not reported
Meth Code:	H132 - Not reported
Quantity Tons:	25.38
Waste Quantity:	18
Quantity Unit:	Y

Year:	2020
EM Manifest ID:	Not reported
Shipment Date:	7/21/2020
Shipment Date:	7/21/2020
Receipt Date:	7/21/2020
Manifest Number:	021942324JJK
Generator EPA ID:	CAC003069001
Name:	BRIDGE HOUSING CORPORATION ATT: ANDREW TURNER
Address:	2012 BERKELEY WAY
Address 2:	Not reported
City,State,Zip:	BERKELEY, CA 94704
Telephone:	Not reported
Contact:	Not reported
Contact Telephone:	415-321-4076
Contact Email:	Not reported
Transporter 1 EPA ID:	CAR000168799
Transporter Name:	SANTA FE TRUCKING
Transporter 1 Emergency Number:	Not reported
Transporter 2 EPA ID:	Not reported
Transporter Name 2:	Not reported
Transporter 2 Emergency Number:	Not reported
TSDF EPA ID:	CAT000646117

Map ID
Direction
Distance
Elevation Site

MAP FINDINGS

Database(s) EDR ID Number EPA ID Number

BRIDGE HOUSING CORPORATION (Continued) **S125952688**

TSDF Name:	CHEMICAL WASTE MANAGEMENT INC KETTLEMAN
TSDF Address 1:	OLD SKYLINE ROAD
TSDF Address 2:	Not reported
TSDF City,State,Zip:	KETTLEMAN CITY, CA 93210-0000
TSDF Telephone:	Not reported
TSDFA EPA ID:	Not reported
Waste Code Description:	611 - Not reported
RCRA Code:	Not reported
Meth Code:	H132 - Not reported
Quantity Tons:	25.38
Waste Quantity:	18
Quantity Unit:	Y
Year:	2020
EM Manifest ID:	Not reported
Shipment Date:	7/20/2020
Shipment Date:	7/20/2020
Receipt Date:	7/20/2020
Manifest Number:	021942322JJK
Generator EPA ID:	CAC003069001
Name:	BRIDGE HOUSING CORPORATION ATT: ANDREW TURNER
Address:	2012 BERKELEY WAY
Address 2:	Not reported
City,State,Zip:	BERKELEY, CA 94704
Telephone:	Not reported
Contact:	ANDY TURNER
Contact Telephone:	415-321-4076
Contact Email:	ATURNER@BRIDGEHOUSING.COM
Transporter 1 EPA ID:	CAR000306902
Transporter Name:	GLC TRANSPORTATION LLC
Transporter 1 Emergency Number:	Not reported
Transporter 2 EPA ID:	Not reported
Transporter Name 2:	Not reported
Transporter 2 Emergency Number:	Not reported
TSDF EPA ID:	CAT000646117
TSDF Name:	CHEMICAL WASTE MANAGEMENT INC KETTLEMAN
TSDF Address 1:	OLD SKYLINE ROAD
TSDF Address 2:	Not reported
TSDF City,State,Zip:	KETTLEMAN CITY, CA 93210-0000
TSDF Telephone:	Not reported
TSDFA EPA ID:	Not reported
Waste Code Description:	611 - Not reported
RCRA Code:	Not reported
Meth Code:	H132 - Not reported
Quantity Tons:	25.38
Waste Quantity:	18
Quantity Unit:	Y
Year:	2020
EM Manifest ID:	Not reported
Shipment Date:	7/20/2020
Shipment Date:	7/20/2020
Receipt Date:	7/20/2020
Manifest Number:	021942321JJK
Generator EPA ID:	CAC003069001
Name:	BRIDGE HOUSING CORPORATION ATT: ANDREW TURNER
Address:	2012 BERKELEY WAY

Map ID
Direction
Distance
Elevation | Site | MAP FINDINGS | Database(s) | EDR ID Number / EPA ID Number

BRIDGE HOUSING CORPORATION (Continued) **S125952688**

Address 2:	Not reported
City,State,Zip:	BERKELEY, CA 94704
Telephone:	Not reported
Contact:	ANDY TURNER
Contact Telephone:	415-321-4076
Contact Email:	ATURNER@BRIDGEHOUSING.COM
Transporter 1 EPA ID:	CAL000431663
Transporter Name:	J&R TRUCKING LLC
Transporter 1 Emergency Number:	Not reported
Transporter 2 EPA ID:	Not reported
Transporter Name 2:	Not reported
Transporter 2 Emergency Number:	Not reported
TSDF EPA ID:	CAT000646117
TSDF Name:	CHEMICAL WASTE MANAGEMENT INC KETTLEMAN
TSDF Address 1:	OLD SKYLINE ROAD
TSDF Address 2:	Not reported
TSDF City,State,Zip:	KETTLEMAN CITY, CA 93210-0000
TSDF Telephone:	Not reported
TSDFA EPA ID:	Not reported
Waste Code Description:	611 - Not reported
RCRA Code:	Not reported
Meth Code:	H132 - Not reported
Quantity Tons:	25.38
Waste Quantity:	18
Quantity Unit:	Y

Year:	2020
EM Manifest ID:	Not reported
Shipment Date:	7/20/2020
Shipment Date:	7/20/2020
Receipt Date:	7/20/2020
Manifest Number:	021942320JJK
Generator EPA ID:	CAC003069001
Name:	BRIDGE HOUSING CORPORATION ATT: ANDREW TURNER
Address:	2012 BERKELEY WAY
Address 2:	Not reported
City,State,Zip:	BERKELEY, CA 94704
Telephone:	Not reported
Contact:	ANDY TURNER
Contact Telephone:	415-321-4076
Contact Email:	ATURNER@BRIDGEHOUSING.COM
Transporter 1 EPA ID:	CAR000304873
Transporter Name:	E&A TRUCKING
Transporter 1 Emergency Number:	Not reported
Transporter 2 EPA ID:	Not reported
Transporter Name 2:	Not reported
Transporter 2 Emergency Number:	Not reported
TSDF EPA ID:	CAT000646117
TSDF Name:	CHEMICAL WASTE MANAGEMENT INC KETTLEMAN
TSDF Address 1:	OLD SKYLINE ROAD
TSDF Address 2:	Not reported
TSDF City,State,Zip:	KETTLEMAN CITY, CA 93210-0000
TSDF Telephone:	Not reported
TSDFA EPA ID:	Not reported
Waste Code Description:	611 - Not reported
RCRA Code:	Not reported
Meth Code:	H132 - Not reported

Map ID
Direction
Distance
Elevation | Site | MAP FINDINGS | Database(s) | EDR ID Number EPA ID Number

BRIDGE HOUSING CORPORATION (Continued) **S125952688**

Quantity Tons:	25.38
Waste Quantity:	18
Quantity Unit:	Y
Year:	2020
EM Manifest ID:	Not reported
Shipment Date:	7/20/2020
Shipment Date:	7/20/2020
Receipt Date:	7/20/2020
Manifest Number:	021942319JJK
Generator EPA ID:	CAC003069001
Name:	BRIDGE HOUSING CORPORATION ATT: ANDREW TURNER
Address:	2012 BERKELEY WAY
Address 2:	Not reported
City,State,Zip:	BERKELEY, CA 94704
Telephone:	Not reported
Contact:	ANDY TURNER
Contact Telephone:	415-321-4076
Contact Email:	ATURNER@BRIDGEHOUSING.COM
Transporter 1 EPA ID:	CAR000148809
Transporter Name:	INC TRUCKING INC
Transporter 1 Emergency Number:	Not reported
Transporter 2 EPA ID:	Not reported
Transporter Name 2:	Not reported
Transporter 2 Emergency Number:	Not reported
TSDF EPA ID:	CAT000646117
TSDF Name:	CHEMICAL WASTE MANAGEMENT INC KETTLEMAN
TSDF Address 1:	OLD SKYLINE ROAD
TSDF Address 2:	Not reported
TSDF City,State,Zip:	KETTLEMAN CITY, CA 93210-0000
TSDF Telephone:	Not reported
TSDFA EPA ID:	Not reported
Waste Code Description:	611 - Not reported
RCRA Code:	Not reported
Meth Code:	H132 - Not reported
Quantity Tons:	25.38
Waste Quantity:	18
Quantity Unit:	Y

A4 **BRIDGE HOUSING CORPORATION** **RCRA NonGen / NLR** **1026168953**
NNW **2012 BERKELEY WAY** **E MANIFEST** **CAC003069001**
< 1/8 **BERKELEY, CA 94704**
0.016 mi.
84 ft. **Site 4 of 6 in cluster A**

Relative:
Higher

Actual:
192 ft.

RCRA Listings:

Date Form Received by Agency:	20201202
Handler Name:	Bridge Housing Corporation
Handler Address:	2012 Berkeley Way
Handler City,State,Zip:	BERKELEY, CA 94704
EPA ID:	CAC003095339
Contact Name:	ANNA HOLM
Contact Address:	600 CALIFORNIA STREET, SUITE 900
Contact City,State,Zip:	SAN FRANCISCO, CA 94108
Contact Telephone:	415-717-7045
Contact Fax:	Not reported
Contact Email:	AHOLM@BRIDGEHOUSING.COM
Contact Title:	Not reported

Map ID
Direction
Distance
Elevation | Site | MAP FINDINGS | Database(s) | EDR ID Number / EPA ID Number

BRIDGE HOUSING CORPORATION (Continued) **1026168953**

EPA Region:		09
Land Type:		Not reported
Federal Waste Generator Description:		Not a generator, verified
Non-Notifier:		Not reported
Biennial Report Cycle:		Not reported
Accessibility:		Not reported
Active Site Indicator:		Not reported
State District Owner:		Not reported
State District:		Not reported
Mailing Address:		600 CALIFORNIA STREET, SUITE 900
Mailing City,State,Zip:		SAN FRANCISCO, CA 94108
Owner Name:	Bridge Housing Corporation	
Owner Type:		Other
Operator Name:	Anna Holm	
Operator Type:		Other
Short-Term Generator Activity:		No
Importer Activity:		No
Mixed Waste Generator:		No
Transporter Activity:		No
Transfer Facility Activity:		No
Recycler Activity with Storage:		No
Small Quantity On-Site Burner Exemption:		No
Smelting Melting and Refining Furnace Exemption:		No
Underground Injection Control:		No
Off-Site Waste Receipt:		No
Universal Waste Indicator:		No
Universal Waste Destination Facility:		No
Federal Universal Waste:		No
Active Site State-Reg Handler:		---
Federal Facility Indicator:		Not reported
Hazardous Secondary Material Indicator:		N
Sub-Part K Indicator:		Not reported
2018 GPRA Permit Baseline:		Not on the Baseline
2018 GPRA Renewals Baseline:		Not on the Baseline
202 GPRA Corrective Action Baseline:		No
Subject to Corrective Action Universe:		No
Non-TSDFs Where RCRA CA has Been Imposed Universe:		No
Corrective Action Priority Ranking:		No NCAPS ranking
Environmental Control Indicator:		No
Institutional Control Indicator:		No
Human Exposure Controls Indicator:		N/A
Groundwater Controls Indicator:		N/A
Significant Non-Complier Universe:		No
Unaddressed Significant Non-Complier Universe:		No
Addressed Significant Non-Complier Universe:		No
Significant Non-Complier With a Compliance Schedule Universe:		No
Financial Assurance Required:		Not reported
Handler Date of Last Change:		20201203
Recognized Trader-Importer:		No
Recognized Trader-Exporter:		No
Importer of Spent Lead Acid Batteries:		No
Exporter of Spent Lead Acid Batteries:		No
Recycler Activity Without Storage:		No
Manifest Broker:		No
Sub-Part P Indicator:		No

Map ID
Direction
Distance
Elevation | Site | MAP FINDINGS | Database(s) | EDR ID Number / EPA ID Number

BRIDGE HOUSING CORPORATION (Continued) **1026168953**

Handler - Owner Operator:

Owner/Operator Indicator:	Operator
Owner/Operator Name: ANNA HOLM	
Legal Status:	Other
Date Became Current:	Not reported
Date Ended Current:	Not reported
Owner/Operator Address:	600 CALIFORNIA STREET, SUITE 900
Owner/Operator City,State,Zip:	SAN FRANCISCO, CA 94108
Owner/Operator Telephone:	415-717-7045
Owner/Operator Telephone Ext:	Not reported
Owner/Operator Fax:	Not reported
Owner/Operator Email:	Not reported

Owner/Operator Indicator:	Owner
Owner/Operator Name: BRIDGE HOUSING CORPORATION	
Legal Status:	Other
Date Became Current:	Not reported
Date Ended Current:	Not reported
Owner/Operator Address:	600 CALIFORNIA STREET, SUITE 900
Owner/Operator City,State,Zip:	SAN FRANCISCO, CA 94108
Owner/Operator Telephone:	415-989-1111
Owner/Operator Telephone Ext:	Not reported
Owner/Operator Fax:	Not reported
Owner/Operator Email:	Not reported

Historic Generators:

Receive Date:	20201202
Handler Name: BRIDGE HOUSING CORPORATION	
Federal Waste Generator Description:	Not a generator, verified
State District Owner:	Not reported
Large Quantity Handler of Universal Waste:	No
Recognized Trader Importer:	No
Recognized Trader Exporter:	No
Spent Lead Acid Battery Importer:	No
Spent Lead Acid Battery Exporter:	No
Current Record:	Yes
Non Storage Recycler Activity:	Not reported
Electronic Manifest Broker:	Not reported

List of NAICS Codes and Descriptions:

NAICS Code:	236118
NAICS Description:	Residential Remodelers

Facility Has Received Notices of Violations:

Violations:	No Violations Found

Evaluation Action Summary:

Evaluations:	No Evaluations Found

E MANIFEST:

Manifest Tracking Number:	021942311JJK
Last Updated Date:	20200807
Shipped Date:	20200720

MAP FINDINGS

Map ID
Direction
Distance
Elevation | Site | Database(s) | EDR ID Number
EPA ID Number

BRIDGE HOUSING CORPORATION (Continued) **1026168953**

Received Date:	20200720
Manifest Status:	Signed
Submission Type:	DataImage5Copy
Origin Type:	Service
Generator EPA ID:	CAC003069001
Generator Name:	Bridge Housing Corporation Att: Andrew Turner
Generator Location Street Number:	Not reported
Generator Location Street 1:	2012 BERKELEY WAY
Generator Location Street 2:	Not reported
Generator Location City:	BERKELEY
Generator Location State:	CA
Generator Location Zip:	94704
Generator Mail Street Number:	Not reported
Generator Mail Street 1:	600 CALIFORNIA STREET, SUITE 900
Generator Mail Street 2:	Not reported
Generator Mail City:	SAN FRANCISCO
Generator Mail Zip:	94108
Generator Mail State:	CA
Generator Contact Company Name:	Not reported
Designated Facility EPA ID:	CAT000646117
Designated Facility Name:	Chemical Waste Management Inc Kettleman
Designated Facility Mail Street Number:	35251
Designated Facility Mail Street 1:	PO BOX 471
Designated Facility Mail Street 2:	OLD SKYLINE ROAD
Designated Facility Mail City:	KETTLEMAN CITY
Designated Facility Mail Zip:	93239
Designated Facility Mail State:	CA
Designated Facility Location Street Number:	35251
Designated Facility Location Street 1:	OLD SKYLINE ROAD
Designated Facility Location Street 2:	Not reported
Designated Facility Location City:	KETTLEMAN CITY
Designated Facility Location Zip:	93210-0000
Designated Facility Location State:	CA
Designated Facility Contact Company Name:	Not reported
Manifest Residue Indicator:	N
Rejection Indicator:	N

Manifest Tracking Number:	021942312JJK
Last Updated Date:	20200807
Shipped Date:	20200720
Received Date:	20200720
Manifest Status:	Signed
Submission Type:	DataImage5Copy
Origin Type:	Service
Generator EPA ID:	CAC003069001
Generator Name:	Bridge Housing Corporation Att: Andrew Turner
Generator Location Street Number:	Not reported
Generator Location Street 1:	2012 BERKELEY WAY
Generator Location Street 2:	Not reported
Generator Location City:	BERKELEY
Generator Location State:	CA
Generator Location Zip:	94704
Generator Mail Street Number:	Not reported
Generator Mail Street 1:	600 CALIFORNIA STREET, SUITE 900
Generator Mail Street 2:	Not reported
Generator Mail City:	SAN FRANCISCO
Generator Mail Zip:	94108

Map ID
Direction
Distance
Elevation | Site | MAP FINDINGS | Database(s) | EDR ID Number / EPA ID Number

BRIDGE HOUSING CORPORATION (Continued) **1026168953**

Generator Mail State:	CA
Generator Contact Company Name:	Not reported
Designated Facility EPA ID:	CAT000646117
Designated Facility Name:	Chemical Waste Management Inc Kettleman
Designated Facility Mail Street Number:	35251
Designated Facility Mail Street 1:	PO BOX 471
Designated Facility Mail Street 2:	OLD SKYLINE ROAD
Designated Facility Mail City:	KETTLEMAN CITY
Designated Facility Mail Zip:	93239
Designated Facility Mail State:	CA
Designated Facility Location Street Number:	35251
Designated Facility Location Street 1:	OLD SKYLINE ROAD
Designated Facility Location Street 2:	Not reported
Designated Facility Location City:	KETTLEMAN CITY
Designated Facility Location Zip:	93210-0000
Designated Facility Location State:	CA
Designated Facility Contact Company Name:	Not reported
Manifest Residue Indicator:	N
Rejection Indicator:	N

Manifest Tracking Number:	021942313JJK
Last Updated Date:	20200807
Shipped Date:	20200720
Received Date:	20200720
Manifest Status:	Signed
Submission Type:	DataImage5Copy
Origin Type:	Service
Generator EPA ID:	CAC003069001
Generator Name:	Bridge Housing Corporation Att: Andrew Turner
Generator Location Street Number:	Not reported
Generator Location Street 1:	2012 BERKELEY WAY
Generator Location Street 2:	Not reported
Generator Location City:	BERKELEY
Generator Location State:	CA
Generator Location Zip:	94704
Generator Mail Street Number:	Not reported
Generator Mail Street 1:	600 CALIFORNIA STREET, SUITE 900
Generator Mail Street 2:	Not reported
Generator Mail City:	SAN FRANCISCO
Generator Mail Zip:	94108
Generator Mail State:	CA
Generator Contact Company Name:	Not reported
Designated Facility EPA ID:	CAT000646117
Designated Facility Name:	Chemical Waste Management Inc Kettleman
Designated Facility Mail Street Number:	35251
Designated Facility Mail Street 1:	PO BOX 471
Designated Facility Mail Street 2:	OLD SKYLINE ROAD
Designated Facility Mail City:	KETTLEMAN CITY
Designated Facility Mail Zip:	93239
Designated Facility Mail State:	CA
Designated Facility Location Street Number:	35251
Designated Facility Location Street 1:	OLD SKYLINE ROAD
Designated Facility Location Street 2:	Not reported
Designated Facility Location City:	KETTLEMAN CITY
Designated Facility Location Zip:	93210-0000
Designated Facility Location State:	CA
Designated Facility Contact Company Name:	Not reported

Map ID
Direction
Distance
Elevation Site

MAP FINDINGS

Database(s) EDR ID Number EPA ID Number

BRIDGE HOUSING CORPORATION (Continued) **1026168953**

Manifest Residue Indicator:	N
Rejection Indicator:	N
Manifest Tracking Number:	021942314JJK
Last Updated Date:	20200807
Shipped Date:	20200720
Received Date:	20200720
Manifest Status:	Signed
Submission Type:	DataImage5Copy
Origin Type:	Service
Generator EPA ID:	CAC003069001
Generator Name:	Bridge Housing Corporation Att: Andrew Turner
Generator Location Street Number:	Not reported
Generator Location Street 1:	2012 BERKELEY WAY
Generator Location Street 2:	Not reported
Generator Location City:	BERKELEY
Generator Location State:	CA
Generator Location Zip:	94704
Generator Mail Street Number:	Not reported
Generator Mail Street 1:	600 CALIFORNIA STREET, SUITE 900
Generator Mail Street 2:	Not reported
Generator Mail City:	SAN FRANCISCO
Generator Mail Zip:	94108
Generator Mail State:	CA
Generator Contact Company Name:	Not reported
Designated Facility EPA ID:	CAT000646117
Designated Facility Name:	Chemical Waste Management Inc Kettleman
Designated Facility Mail Street Number:	35251
Designated Facility Mail Street 1:	PO BOX 471
Designated Facility Mail Street 2:	OLD SKYLINE ROAD
Designated Facility Mail City:	KETTLEMAN CITY
Designated Facility Mail Zip:	93239
Designated Facility Mail State:	CA
Designated Facility Location Street Number:	35251
Designated Facility Location Street 1:	OLD SKYLINE ROAD
Designated Facility Location Street 2:	Not reported
Designated Facility Location City:	KETTLEMAN CITY
Designated Facility Location Zip:	93210-0000
Designated Facility Location State:	CA
Designated Facility Contact Company Name:	Not reported
Manifest Residue Indicator:	N
Rejection Indicator:	N
Manifest Tracking Number:	021942315JJK
Last Updated Date:	20200807
Shipped Date:	20200720
Received Date:	20200720
Manifest Status:	Signed
Submission Type:	DataImage5Copy
Origin Type:	Service
Generator EPA ID:	CAC003069001
Generator Name:	Bridge Housing Corporation Att: Andrew Turner
Generator Location Street Number:	Not reported
Generator Location Street 1:	2012 BERKELEY WAY
Generator Location Street 2:	Not reported
Generator Location City:	BERKELEY
Generator Location State:	CA

Map ID
Direction
Distance
Elevation | Site | MAP FINDINGS | Database(s) | EDR ID Number EPA ID Number

BRIDGE HOUSING CORPORATION (Continued) **1026168953**

Generator Location Zip:	94704
Generator Mail Street Number:	Not reported
Generator Mail Street 1:	600 CALIFORNIA STREET, SUITE 900
Generator Mail Street 2:	Not reported
Generator Mail City:	SAN FRANCISCO
Generator Mail Zip:	94108
Generator Mail State:	CA
Generator Contact Company Name:	Not reported
Designated Facility EPA ID:	CAT000646117
Designated Facility Name:	Chemical Waste Management Inc Kettleman
Designated Facility Mail Street Number:	35251
Designated Facility Mail Street 1:	PO BOX 471
Designated Facility Mail Street 2:	OLD SKYLINE ROAD
Designated Facility Mail City:	KETTLEMAN CITY
Designated Facility Mail Zip:	93239
Designated Facility Mail State:	CA
Designated Facility Location Street Number:	35251
Designated Facility Location Street 1:	OLD SKYLINE ROAD
Designated Facility Location Street 2:	Not reported
Designated Facility Location City:	KETTLEMAN CITY
Designated Facility Location Zip:	93210-0000
Designated Facility Location State:	CA
Designated Facility Contact Company Name:	Not reported
Manifest Residue Indicator:	N
Rejection Indicator:	N

Manifest Tracking Number:	021942316JJK
Last Updated Date:	20200807
Shipped Date:	20200720
Received Date:	20200720
Manifest Status:	Signed
Submission Type:	DataImage5Copy
Origin Type:	Service
Generator EPA ID:	CAC003069001
Generator Name:	Bridge Housing Corporation Att: Andrew Turner
Generator Location Street Number:	Not reported
Generator Location Street 1:	2012 BERKELEY WAY
Generator Location Street 2:	Not reported
Generator Location City:	BERKELEY
Generator Location State:	CA
Generator Location Zip:	94704
Generator Mail Street Number:	Not reported
Generator Mail Street 1:	600 CALIFORNIA STREET, SUITE 900
Generator Mail Street 2:	Not reported
Generator Mail City:	SAN FRANCISCO
Generator Mail Zip:	94108
Generator Mail State:	CA
Generator Contact Company Name:	Not reported
Designated Facility EPA ID:	CAT000646117
Designated Facility Name:	Chemical Waste Management Inc Kettleman
Designated Facility Mail Street Number:	35251
Designated Facility Mail Street 1:	PO BOX 471
Designated Facility Mail Street 2:	OLD SKYLINE ROAD
Designated Facility Mail City:	KETTLEMAN CITY
Designated Facility Mail Zip:	93239
Designated Facility Mail State:	CA
Designated Facility Location Street Number:	35251

Map ID
Direction
Distance
Elevation | Site | MAP FINDINGS | Database(s) | EDR ID Number / EPA ID Number

BRIDGE HOUSING CORPORATION (Continued) **1026168953**

Designated Facility Location Street 1:	OLD SKYLINE ROAD
Designated Facility Location Street 2:	Not reported
Designated Facility Location City:	KETTLEMAN CITY
Designated Facility Location Zip:	93210-0000
Designated Facility Location State:	CA
Designated Facility Contact Company Name:	Not reported
Manifest Residue Indicator:	N
Rejection Indicator:	N

Manifest Tracking Number:	021942317JJK
Last Updated Date:	20200807
Shipped Date:	20200720
Received Date:	20200720
Manifest Status:	Signed
Submission Type:	DataImage5Copy
Origin Type:	Service
Generator EPA ID:	CAC003069001
Generator Name:	Bridge Housing Corporation Att: Andrew Turner
Generator Location Street Number:	Not reported
Generator Location Street 1:	2012 BERKELEY WAY
Generator Location Street 2:	Not reported
Generator Location City:	BERKELEY
Generator Location State:	CA
Generator Location Zip:	94704
Generator Mail Street Number:	Not reported
Generator Mail Street 1:	600 CALIFORNIA STREET, SUITE 900
Generator Mail Street 2:	Not reported
Generator Mail City:	SAN FRANCISCO
Generator Mail Zip:	94108
Generator Mail State:	CA
Generator Contact Company Name:	Not reported
Designated Facility EPA ID:	CAT000646117
Designated Facility Name:	Chemical Waste Management Inc Kettleman
Designated Facility Mail Street Number:	35251
Designated Facility Mail Street 1:	PO BOX 471
Designated Facility Mail Street 2:	OLD SKYLINE ROAD
Designated Facility Mail City:	KETTLEMAN CITY
Designated Facility Mail Zip:	93239
Designated Facility Mail State:	CA
Designated Facility Location Street Number:	35251
Designated Facility Location Street 1:	OLD SKYLINE ROAD
Designated Facility Location Street 2:	Not reported
Designated Facility Location City:	KETTLEMAN CITY
Designated Facility Location Zip:	93210-0000
Designated Facility Location State:	CA
Designated Facility Contact Company Name:	Not reported
Manifest Residue Indicator:	N
Rejection Indicator:	N

Manifest Tracking Number:	021942318JJK
Last Updated Date:	20200807
Shipped Date:	20200720
Received Date:	20200720
Manifest Status:	Signed
Submission Type:	DataImage5Copy
Origin Type:	Service
Generator EPA ID:	CAC003069001

Map ID
Direction
Distance
Elevation | Site | MAP FINDINGS | Database(s) | EDR ID Number EPA ID Number

BRIDGE HOUSING CORPORATION (Continued) **1026168953**

Generator Name:	Bridge Housing Corporation Att: Andrew Turner
Generator Location Street Number:	Not reported
Generator Location Street 1:	2012 BERKELEY WAY
Generator Location Street 2:	Not reported
Generator Location City:	BERKELEY
Generator Location State:	CA
Generator Location Zip:	94704
Generator Mail Street Number:	Not reported
Generator Mail Street 1:	600 CALIFORNIA STREET, SUITE 900
Generator Mail Street 2:	Not reported
Generator Mail City:	SAN FRANCISCO
Generator Mail Zip:	94108
Generator Mail State:	CA
Generator Contact Company Name:	Not reported
Designated Facility EPA ID:	CAT000646117
Designated Facility Name:	Chemical Waste Management Inc Kettleman
Designated Facility Mail Street Number:	35251
Designated Facility Mail Street 1:	PO BOX 471
Designated Facility Mail Street 2:	OLD SKYLINE ROAD
Designated Facility Mail City:	KETTLEMAN CITY
Designated Facility Mail Zip:	93239
Designated Facility Mail State:	CA
Designated Facility Location Street Number:	35251
Designated Facility Location Street 1:	OLD SKYLINE ROAD
Designated Facility Location Street 2:	Not reported
Designated Facility Location City:	KETTLEMAN CITY
Designated Facility Location Zip:	93210-0000
Designated Facility Location State:	CA
Designated Facility Contact Company Name:	Not reported
Manifest Residue Indicator:	N
Rejection Indicator:	N

Manifest Tracking Number:	021942319JJK
Last Updated Date:	20200807
Shipped Date:	20200720
Received Date:	20200720
Manifest Status:	Signed
Submission Type:	DataImage5Copy
Origin Type:	Service
Generator EPA ID:	CAC003069001
Generator Name:	Bridge Housing Corporation Att: Andrew Turner
Generator Location Street Number:	Not reported
Generator Location Street 1:	2012 BERKELEY WAY
Generator Location Street 2:	Not reported
Generator Location City:	BERKELEY
Generator Location State:	CA
Generator Location Zip:	94704
Generator Mail Street Number:	Not reported
Generator Mail Street 1:	600 CALIFORNIA STREET, SUITE 900
Generator Mail Street 2:	Not reported
Generator Mail City:	SAN FRANCISCO
Generator Mail Zip:	94108
Generator Mail State:	CA
Generator Contact Company Name:	Not reported
Designated Facility EPA ID:	CAT000646117
Designated Facility Name:	Chemical Waste Management Inc Kettleman
Designated Facility Mail Street Number:	35251

Map ID
Direction
Distance
Elevation | Site | MAP FINDINGS | Database(s) | EDR ID Number EPA ID Number

BRIDGE HOUSING CORPORATION (Continued) **1026168953**

Designated Facility Mail Street 1:	PO BOX 471
Designated Facility Mail Street 2:	OLD SKYLINE ROAD
Designated Facility Mail City:	KETTLEMAN CITY
Designated Facility Mail Zip:	93239
Designated Facility Mail State:	CA
Designated Facility Location Street Number:	35251
Designated Facility Location Street 1:	OLD SKYLINE ROAD
Designated Facility Location Street 2:	Not reported
Designated Facility Location City:	KETTLEMAN CITY
Designated Facility Location Zip:	93210-0000
Designated Facility Location State:	CA
Designated Facility Contact Company Name:	Not reported
Manifest Residue Indicator:	N
Rejection Indicator:	N

Manifest Tracking Number:	021942320JJK
Last Updated Date:	20200807
Shipped Date:	20200720
Received Date:	20200720
Manifest Status:	Signed
Submission Type:	DataImage5Copy
Origin Type:	Service
Generator EPA ID:	CAC003069001
Generator Name:	Bridge Housing Corporation Att: Andrew Turner
Generator Location Street Number:	Not reported
Generator Location Street 1:	2012 BERKELEY WAY
Generator Location Street 2:	Not reported
Generator Location City:	BERKELEY
Generator Location State:	CA
Generator Location Zip:	94704
Generator Mail Street Number:	Not reported
Generator Mail Street 1:	600 CALIFORNIA STREET, SUITE 900
Generator Mail Street 2:	Not reported
Generator Mail City:	SAN FRANCISCO
Generator Mail Zip:	94108
Generator Mail State:	CA
Generator Contact Company Name:	Not reported
Designated Facility EPA ID:	CAT000646117
Designated Facility Name:	Chemical Waste Management Inc Kettleman
Designated Facility Mail Street Number:	35251
Designated Facility Mail Street 1:	PO BOX 471
Designated Facility Mail Street 2:	OLD SKYLINE ROAD
Designated Facility Mail City:	KETTLEMAN CITY
Designated Facility Mail Zip:	93239
Designated Facility Mail State:	CA
Designated Facility Location Street Number:	35251
Designated Facility Location Street 1:	OLD SKYLINE ROAD
Designated Facility Location Street 2:	Not reported
Designated Facility Location City:	KETTLEMAN CITY
Designated Facility Location Zip:	93210-0000
Designated Facility Location State:	CA
Designated Facility Contact Company Name:	Not reported
Manifest Residue Indicator:	N
Rejection Indicator:	N

Manifest Tracking Number:	021942321JJK
Last Updated Date:	20200807

Map ID
Direction
Distance
Elevation | Site | MAP FINDINGS | Database(s) | EDR ID Number / EPA ID Number

BRIDGE HOUSING CORPORATION (Continued) **1026168953**

Shipped Date:	20200720
Received Date:	20200720
Manifest Status:	Signed
Submission Type:	DataImage5Copy
Origin Type:	Service
Generator EPA ID:	CAC003069001
Generator Name:	Bridge Housing Corporation Att: Andrew Turner
Generator Location Street Number:	Not reported
Generator Location Street 1:	2012 BERKELEY WAY
Generator Location Street 2:	Not reported
Generator Location City:	BERKELEY
Generator Location State:	CA
Generator Location Zip:	94704
Generator Mail Street Number:	Not reported
Generator Mail Street 1:	600 CALIFORNIA STREET, SUITE 900
Generator Mail Street 2:	Not reported
Generator Mail City:	SAN FRANCISCO
Generator Mail Zip:	94108
Generator Mail State:	CA
Generator Contact Company Name:	Not reported
Designated Facility EPA ID:	CAT000646117
Designated Facility Name:	Chemical Waste Management Inc Kettleman
Designated Facility Mail Street Number:	35251
Designated Facility Mail Street 1:	PO BOX 471
Designated Facility Mail Street 2:	OLD SKYLINE ROAD
Designated Facility Mail City:	KETTLEMAN CITY
Designated Facility Mail Zip:	93239
Designated Facility Mail State:	CA
Designated Facility Location Street Number:	35251
Designated Facility Location Street 1:	OLD SKYLINE ROAD
Designated Facility Location Street 2:	Not reported
Designated Facility Location City:	KETTLEMAN CITY
Designated Facility Location Zip:	93210-0000
Designated Facility Location State:	CA
Designated Facility Contact Company Name:	Not reported
Manifest Residue Indicator:	N
Rejection Indicator:	N

State Waste:

Manifest Tracking Number:	021942322JJK
Waste Line Number:	1
State Waste Code Owner:	CA
State Waste Code:	611
State Waste:	Contaminated soil from site clean-ups

Transporter:

Manifest Tracking Number:	021942322JJK
Transporter Line Number:	1
Transporter EPA ID:	CAR000306902
Transporter Name:	Glc Transportation Llc

Waste Line:

Manifest Tracking Number:	021942322JJK
Waste Line Number:	1
U.S. DOT Hazardous Indicator:	Y
U.S. DOT ID Number:	UN3077

MAP FINDINGS

Map ID / Direction / Distance / Elevation | Site | Database(s) | EDR ID Number / EPA ID Number

BRIDGE HOUSING CORPORATION (Continued) **1026168953**

U.S. DOT Description:	Rq, Un3077, Environmentally Hazardous Substance, Solid N.O.S, (Lead, Soil) 9, Pg Iii,
Non-Hazardous Waste Description:	Not reported
Number of Containers:	1
Container Type Code:	DT
Container Type Description:	Dump truck
Waste Quantity:	18
Quantity Unit of Measure Code:	Y
Quantity Unit of Measure Description:	Cubic Yards
Waste Quantity, in Tons:	15.12
Acute Waste Quantity, in Tons:	0
Non-Acute Waste Quantity, in Tons:	15.12
Waste Quantity, in Kilograms:	13714.294
Acute Waste Quantity, in Kilograms:	0
Non-Acute Waste Quantity, in Kilorgrams:	13714.294
Management Method Code:	H132
Management Method Description:	LANDFILL (WITH PRIOR TREATMENT AND/OR STABILIZATION)
Waste Residue Indicator:	N
Quantity Discrepancy Indicator:	N
Waste Type Discrepancy Indicator:	N
Waste Density:	Not reported
Waste Density Unit of Measure Code:	Not reported
Waste Density Unit of Measure Description:	Not reported
Form Code:	Not reported
Form Code Description:	Not reported
Source Code:	Not reported
Source Code Description:	Not reported
Waste Minimization Code:	Not reported
Waste Minimization Code Description:	Not reported
Consent Number:	Not reported
EPA Waste Indicator:	N

Click this hyperlink while viewing on your computer to access
45 additional US EManifest: record(s) in the EDR Site Report.

A5 **CARLSON C E** **EDR Hist Cleaner** **1009139891**
ESE **2059 UNIVERSITY AVE** **N/A**
< 1/8 **OAKLAND, CA**
0.019 mi.
98 ft. **Site 5 of 6 in cluster A**

Relative: EDR Hist Cleaner
Higher

Actual: Year: Name: Type:
190 ft. 1933 CARLSON C E CLOTHES PRESSERS AND CLEANERS

A6 **GIN H T** **EDR Hist Cleaner** **1009140454**
ESE **2061 UNIVERSITY AVE** **N/A**
< 1/8 **OAKLAND, CA**
0.021 mi.
110 ft. **Site 6 of 6 in cluster A**

Relative: EDR Hist Cleaner
Higher

Actual: Year: Name: Type:
190 ft. 1933 GIN H T LAUNDRIES-ORIENTAL

MAP FINDINGS

Map ID / Direction / Distance / Elevation | Site | Database(s) | EDR ID Number / EPA ID Number

B7 **BERKELEY AUTO ELECTRIC SERVICE** **EDR Hist Auto** **1009014287**
NNE **2036 BERKELEY WY** **N/A**
< 1/8 **OAKLAND, CA**
0.034 mi.
179 ft. **Site 1 of 6 in cluster B**

Relative: EDR Hist Auto
Higher

Actual:
197 ft.

Year:	Name:	Type:
1925	BERKELEY AUTO ELECTRIC SERVICE	AUTOMOBILE SERVICE STATIONS
1933	MELCER ALFD	AUTOMOBILE REPAIRING

B8 **YVONNE TOM** **RCRA NonGen / NLR** **1027461833**
North **2017 BERKELEY WAY** **E MANIFEST** **CAC003200366**
< 1/8 **BERKELEY, CA 94704**
0.038 mi.
199 ft. **Site 2 of 6 in cluster B**

Relative: RCRA Listings:
Higher

Actual:
196 ft.

Date Form Received by Agency:		20221019
Handler Name:		Yvonne Tom
Handler Address:		2017 Berkeley Way
Handler City,State,Zip:		BERKELEY, CA 94704
EPA ID:		CAC003200366
Contact Name:		YVONNE TOM
Contact Address:		2017 BERKELEY WAY
Contact City,State,Zip:		BERKELEY, CA 94704
Contact Telephone:		925-525-6169
Contact Fax:		Not reported
Contact Email:		NJOHNSON@CAL-INC.COM
Contact Title:		Not reported
EPA Region:		09
Land Type:		Not reported
Federal Waste Generator Description:		Not a generator, verified
Non-Notifier:		Not reported
Biennial Report Cycle:		Not reported
Accessibility:		Not reported
Active Site Indicator:		Not reported
State District Owner:		Not reported
State District:		Not reported
Mailing Address:		2017 BERKELEY WAY
Mailing City,State,Zip:		BERKELEY, CA 94704
Owner Name:	Yvonne Tom	
Owner Type:		Other
Operator Name:	Yvonne Tom	
Operator Type:		Other
Short-Term Generator Activity:		No
Importer Activity:		No
Mixed Waste Generator:		No
Transporter Activity:		No
Transfer Facility Activity:		No
Recycler Activity with Storage:		No
Small Quantity On-Site Burner Exemption:		No
Smelting Melting and Refining Furnace Exemption:		No
Underground Injection Control:		No
Off-Site Waste Receipt:		No
Universal Waste Indicator:		No
Universal Waste Destination Facility:		No
Federal Universal Waste:		No
Active Site State-Reg Handler:		---

Map ID
Direction
Distance
Elevation Site

MAP FINDINGS

Database(s) EDR ID Number EPA ID Number

YVONNE TOM (Continued) **1027461833**

Federal Facility Indicator:	Not reported
Hazardous Secondary Material Indicator:	N
Sub-Part K Indicator:	Not reported
2018 GPRA Permit Baseline:	Not on the Baseline
2018 GPRA Renewals Baseline:	Not on the Baseline
202 GPRA Corrective Action Baseline:	No
Subject to Corrective Action Universe:	No
Non-TSDFs Where RCRA CA has Been Imposed Universe:	No
Corrective Action Priority Ranking:	No NCAPS ranking
Environmental Control Indicator:	No
Institutional Control Indicator:	No
Human Exposure Controls Indicator:	N/A
Groundwater Controls Indicator:	N/A
Significant Non-Complier Universe:	No
Unaddressed Significant Non-Complier Universe:	No
Addressed Significant Non-Complier Universe:	No
Significant Non-Complier With a Compliance Schedule Universe:	No
Financial Assurance Required:	Not reported
Handler Date of Last Change:	20221020
Recognized Trader-Importer:	No
Recognized Trader-Exporter:	No
Importer of Spent Lead Acid Batteries:	No
Exporter of Spent Lead Acid Batteries:	No
Recycler Activity Without Storage:	No
Manifest Broker:	No
Sub-Part P Indicator:	No

Handler - Owner Operator:

Owner/Operator Indicator:	Owner
Owner/Operator Name: YVONNE TOM	
Legal Status:	Other
Date Became Current:	Not reported
Date Ended Current:	Not reported
Owner/Operator Address:	2017 BERKELEY WAY
Owner/Operator City,State,Zip:	BERKELEY, CA 94704
Owner/Operator Telephone:	925-525-6169
Owner/Operator Telephone Ext:	Not reported
Owner/Operator Fax:	Not reported
Owner/Operator Email:	Not reported

Owner/Operator Indicator:	Operator
Owner/Operator Name: YVONNE TOM	
Legal Status:	Other
Date Became Current:	Not reported
Date Ended Current:	Not reported
Owner/Operator Address:	2017 BERKELEY WAY
Owner/Operator City,State,Zip:	BERKELEY, CA 94704
Owner/Operator Telephone:	925-525-6169
Owner/Operator Telephone Ext:	Not reported
Owner/Operator Fax:	Not reported
Owner/Operator Email:	Not reported

Historic Generators:

Receive Date:	20221019
Handler Name: YVONNE TOM	

Map ID
Direction
Distance
Elevation | Site | MAP FINDINGS | Database(s) | EDR ID Number EPA ID Number

YVONNE TOM (Continued) **1027461833**

Federal Waste Generator Description:	Not a generator, verified
State District Owner:	Not reported
Large Quantity Handler of Universal Waste:	No
Recognized Trader Importer:	No
Recognized Trader Exporter:	No
Spent Lead Acid Battery Importer:	No
Spent Lead Acid Battery Exporter:	No
Current Record:	Yes
Non Storage Recycler Activity:	No
Electronic Manifest Broker:	No

List of NAICS Codes and Descriptions:

NAICS Code:	56299
NAICS Description:	All Other Waste Management Services

Facility Has Received Notices of Violations:

Violations:	No Violations Found

Evaluation Action Summary:

Evaluations:	No Evaluations Found

E MANIFEST:

Manifest Tracking Number:	024527713JJK
Last Updated Date:	20221230
Shipped Date:	20221107
Received Date:	20221207
Manifest Status:	Signed
Submission Type:	DataImage5Copy
Origin Type:	Service
Generator EPA ID:	CAC003200366
Generator Name:	Yvonne Tom
Generator Location Street Number:	Not reported
Generator Location Street 1:	2017 BERKELEY WAY
Generator Location Street 2:	Not reported
Generator Location City:	BERKELEY WAY
Generator Location State:	CA
Generator Location Zip:	94704
Generator Mail Street Number:	Not reported
Generator Mail Street 1:	2017 BERKELEY WAY
Generator Mail Street 2:	Not reported
Generator Mail City:	BERKELEY WAY
Generator Mail Zip:	94704
Generator Mail State:	CA
Generator Contact Company Name:	Not reported
Designated Facility EPA ID:	CAD028409019
Designated Facility Name:	Crosby & Overton
Designated Facility Mail Street Number:	Not reported
Designated Facility Mail Street 1:	Not reported
Designated Facility Mail Street 2:	1630 W. 17TH STREET
Designated Facility Mail City:	LONG BEACH
Designated Facility Mail Zip:	90813
Designated Facility Mail State:	CA
Designated Facility Location Street Number:	Not reported
Designated Facility Location Street 1:	1630 W. 17TH STREET

Map ID
Direction
Distance
Elevation | Site | MAP FINDINGS | Database(s) | EDR ID Number
EPA ID Number

YVONNE TOM (Continued) **1027461833**

Designated Facility Location Street 2: Not reported
Designated Facility Location City: LONG BEACH
Designated Facility Location Zip: 90813
Designated Facility Location State: CA
Designated Facility Contact Company Name: Not reported
Manifest Residue Indicator: N
Rejection Indicator: N

Federal Waste:
Manifest Tracking Number: 024527713JJK
Waste Line Number: 1
Federal Waste Code: D008
Federal Waste: LEAD

State Waste:
Manifest Tracking Number: 024527713JJK
Waste Line Number: 1
State Waste Code Owner: CA
State Waste Code: 181
State Waste: Other inorganic solid waste

Transporter:
Manifest Tracking Number: 024527713JJK
Transporter Line Number: 1
Transporter EPA ID: CAL000409258
Transporter Name: Cal Inc

Manifest Tracking Number: 024527713JJK
Transporter Line Number: 2
Transporter EPA ID: CAD028409019
Transporter Name: Crosby & Overton

Waste Line:
Manifest Tracking Number: 024527713JJK
Waste Line Number: 1
U.S. DOT Hazardous Indicator: Y
U.S. DOT ID Number: NA3077
U.S. DOT Description: Na3077, Waste Hazardous Waste, Solid, N.O.S. , 9 , Iii, Rq
Non-Hazardous Waste Description: Not reported
Number of Containers: 2
Container Type Code: DM
Container Type Description: Metal drums, barrels, kegs
Waste Quantity: 300
Quantity Unit of Measure Code: P
Quantity Unit of Measure Description: Pounds
Waste Quantity, in Tons: 0.15
Acute Waste Quantity, in Tons: 0
Non-Acute Waste Quantity, in Tons: 0.15
Waste Quantity, in Kilograms: 136.0545
Acute Waste Quantity, in Kilograms: 0
Non-Acute Waste Quantity, in Kilorgrams: 136.0545
Management Method Code: H141
Management Method Description: STORAGE, BULKING AND/OR TRANSFER OFF SITE
Waste Residue Indicator: N
Quantity Discrepancy Indicator: N

MAP FINDINGS

Map ID / Direction / Distance / Elevation	Site	Database(s)	EDR ID Number / EPA ID Number

YVONNE TOM (Continued) **1027461833**

Waste Type Discrepancy Indicator:	N
Waste Density:	Not reported
Waste Density Unit of Measure Code:	Not reported
Waste Density Unit of Measure Description:	Not reported
Form Code:	Not reported
Form Code Description:	Not reported
Source Code:	Not reported
Source Code Description:	Not reported
Waste Minimization Code:	Not reported
Waste Minimization Code Description:	Not reported
Consent Number:	Not reported
EPA Waste Indicator:	Y

B9 **FIRE STATION 2** **HIST UST** **U001599589**
NNE **2029 BERKELEY WAY** **N/A**
< 1/8 **BERKELEY, CA 94703**
0.042 mi.
220 ft. **Site 3 of 6 in cluster B**

Relative:
Higher

Actual:
198 ft.

HIST UST:

Name:	FIRE STATION 2
Address:	2029 BERKELEY WAY
City,State,Zip:	BERKELEY, CA 94703
File Number:	00035d88
URL:	
Region:	STATE
Facility ID:	00000015959
Facility Type:	Other
Other Type:	FIRE STATION
Contact Name:	CAPTIAN CORKER
Telephone:	4156446666
Owner Name:	BERKELEY FIRE DEPARTMENT
Owner Address:	2121 MCKINLEY AVENUE
Owner City,St,Zip:	BERKELEY, CA 94703
Total Tanks:	0001
Tank Num:	001
Container Num:	BFD
Year Installed:	1971
Tank Capacity:	00001000
Tank Used for:	PRODUCT
Type of Fuel:	DIESEL
Container Construction Thickness:	Not reported
Leak Detection:	Stock Inventor

Click here for Geo Tracker PDF:

MAP FINDINGS

Map ID / Direction / Distance / Elevation	Site	Database(s)	EDR ID Number / EPA ID Number
B10	**CITY OF BERKELEY FIRE STATION**	**SWEEPS UST**	**S101630383**
NNE	**2029 BERKELEY WAY**	**CA FID UST**	**N/A**
< 1/8	**BERKELEY, CA 94705**	**EMI**	
0.042 mi.		**CERS**	
220 ft.	**Site 4 of 6 in cluster B**		

Relative:
Higher

Actual:
198 ft.

SWEEPS UST:

Name:	FIRE STATION #2
Address:	2029 BERKELEY WAY
City:	BERKELEY
Status:	Active
Comp Number:	15959
Number:	4
Board Of Equalization:	44-001481
Referral Date:	07-01-85
Action Date:	Not reported
Created Date:	02-29-88
Owner Tank Id:	BFD
SWRCB Tank Id:	01-020-015959-000001
Tank Status:	A
Capacity:	1000
Active Date:	07-01-85
Tank Use:	M.V. FUEL
STG:	P
Content:	DIESEL
Number Of Tanks:	1

CA FID UST:

Facility ID:	01003125
Regulated By:	UTNKA
Regulated ID:	00015959
Cortese Code:	Not reported
SIC Code:	Not reported
Facility Phone:	4156446666
Mail To:	Not reported
Mailing Address:	2121 MCKINLEY AVE
Mailing Address 2:	Not reported
Mailing City,St,Zip:	BERKELEY 94703
Contact:	Not reported
Contact Phone:	Not reported
DUNs Number:	Not reported
NPDES Number:	Not reported
EPA ID:	Not reported
Comments:	Not reported
Status:	Active

EMI:

Name:	CITY OF BERKELEY FIRE STATION
Address:	2029 BERKELEY WAY
City,State,Zip:	BERKELEY, CA 94705
Year:	2012
County Code:	1
Air Basin:	SF
Facility ID:	21118
Air District Name:	BA
SIC Code:	9224
Air District Name:	BAY AREA AQMD
Community Health Air Pollution Info System:	Not reported

Map ID
Direction
Distance
Elevation | Site | MAP FINDINGS | Database(s) | EDR ID Number EPA ID Number

CITY OF BERKELEY FIRE STATION (Continued) **S101630383**

Consolidated Emission Reporting Rule:	Not reported
Total Organic Hydrocarbon Gases Tons/Yr:	0.003
Reactive Organic Gases Tons/Yr:	0.0025101
Carbon Monoxide Emissions Tons/Yr:	0.009
NOX - Oxides of Nitrogen Tons/Yr:	0.043
SOX - Oxides of Sulphur Tons/Yr:	0
Particulate Matter Tons/Yr:	0.0030737704918
Part. Matter 10 Micrometers and Smllr Tons/Yr:	0.003

Name:	CITY OF BERKELEY FIRE STATION
Address:	2029 BERKELEY WAY
City,State,Zip:	BERKELEY, CA 94705
Year:	2013
County Code:	1
Air Basin:	SF
Facility ID:	21118
Air District Name:	BA
SIC Code:	9224
Air District Name:	BAY AREA AQMD
Community Health Air Pollution Info System:	Not reported
Consolidated Emission Reporting Rule:	Not reported
Total Organic Hydrocarbon Gases Tons/Yr:	0.003
Reactive Organic Gases Tons/Yr:	0.0025101
Carbon Monoxide Emissions Tons/Yr:	0.009
NOX - Oxides of Nitrogen Tons/Yr:	0.043
SOX - Oxides of Sulphur Tons/Yr:	0
Particulate Matter Tons/Yr:	0.003
Part. Matter 10 Micrometers and Smllr Tons/Yr:	0.003

Name:	CITY OF BERKELEY FIRE STATION #2
Address:	2029 BERKELEY WAY
City,State,Zip:	BERKELEY, CA 94705
Year:	2014
County Code:	1
Air Basin:	SF
Facility ID:	21118
Air District Name:	BA
SIC Code:	9224
Air District Name:	BAY AREA AQMD
Community Health Air Pollution Info System:	Not reported
Consolidated Emission Reporting Rule:	Not reported
Total Organic Hydrocarbon Gases Tons/Yr:	0.002410677
Reactive Organic Gases Tons/Yr:	0
Carbon Monoxide Emissions Tons/Yr:	0.007279741
NOX - Oxides of Nitrogen Tons/Yr:	0.033485265
SOX - Oxides of Sulphur Tons/Yr:	1.5523e-005
Particulate Matter Tons/Yr:	0.000478215
Part. Matter 10 Micrometers and Smllr Tons/Yr:	0.000459087

Name:	CITY OF BERKELEY FIRE STATION #2
Address:	2029 BERKELEY WAY
City,State,Zip:	BERKELEY, CA 94705
Year:	2015
County Code:	1
Air Basin:	SF
Facility ID:	21118
Air District Name:	BA

Map ID
Direction
Distance
Elevation | Site | MAP FINDINGS | Database(s) | EDR ID Number EPA ID Number

CITY OF BERKELEY FIRE STATION (Continued) **S101630383**

SIC Code:	9224
Air District Name:	BAY AREA AQMD
Community Health Air Pollution Info System:	Not reported
Consolidated Emission Reporting Rule:	Not reported
Total Organic Hydrocarbon Gases Tons/Yr:	0.002410677
Reactive Organic Gases Tons/Yr:	0.00234701
Carbon Monoxide Emissions Tons/Yr:	0.007279741
NOX - Oxides of Nitrogen Tons/Yr:	0.03348527
SOX - Oxides of Sulphur Tons/Yr:	1.5523e-005
Particulate Matter Tons/Yr:	0.000478215
Part. Matter 10 Micrometers and Smllr Tons/Yr:	0.000459087

Name:	CITY OF BERKELEY FIRE STATION #2
Address:	2029 BERKELEY WAY
City,State,Zip:	BERKELEY, CA 94705
Year:	2016
County Code:	1
Air Basin:	SF
Facility ID:	21118
Air District Name:	BA
SIC Code:	9224
Air District Name:	BAY AREA AQMD
Community Health Air Pollution Info System:	Not reported
Consolidated Emission Reporting Rule:	Not reported
Total Organic Hydrocarbon Gases Tons/Yr:	0.001571806
Reactive Organic Gases Tons/Yr:	0.001380831571
Carbon Monoxide Emissions Tons/Yr:	0.004746526
NOX - Oxides of Nitrogen Tons/Yr:	0.021833004
SOX - Oxides of Sulphur Tons/Yr:	1.0121e-005
Particulate Matter Tons/Yr:	0.000311805
Part. Matter 10 Micrometers and Smllr Tons/Yr:	0.000299333

Name:	CITY OF BERKELEY FIRE STATION #2
Address:	2029 BERKELEY WAY
City,State,Zip:	BERKELEY, CA 94705
Year:	2017
County Code:	1
Air Basin:	SF
Facility ID:	21118
Air District Name:	BA
SIC Code:	9224
Air District Name:	BAY AREA AQMD
Community Health Air Pollution Info System:	Not reported
Consolidated Emission Reporting Rule:	Not reported
Total Organic Hydrocarbon Gases Tons/Yr:	0.001571806
Reactive Organic Gases Tons/Yr:	0.001380831571
Carbon Monoxide Emissions Tons/Yr:	0.004746526
NOX - Oxides of Nitrogen Tons/Yr:	0.021833004
SOX - Oxides of Sulphur Tons/Yr:	1.0121e-005
Particulate Matter Tons/Yr:	0.000311805
Part. Matter 10 Micrometers and Smllr Tons/Yr:	0.000299333

Name:	CITY OF BERKELEY FIRE STATION #2
Address:	2029 BERKELEY WAY
City,State,Zip:	BERKELEY, CA 94705
Year:	2018
County Code:	1

Map ID
Direction
Distance
Elevation | Site | MAP FINDINGS | Database(s) | EDR ID Number EPA ID Number

CITY OF BERKELEY FIRE STATION (Continued) **S101630383**

Air Basin:	SF
Facility ID:	21118
Air District Name:	BA
SIC Code:	9224
Air District Name:	BAY AREA AQMD
Community Health Air Pollution Info System:	Not reported
Consolidated Emission Reporting Rule:	Not reported
Total Organic Hydrocarbon Gases Tons/Yr:	0.001572849
Reactive Organic Gases Tons/Yr:	0.0013817478465
Carbon Monoxide Emissions Tons/Yr:	0.004749675
NOX - Oxides of Nitrogen Tons/Yr:	0.021847492
SOX - Oxides of Sulphur Tons/Yr:	1.0128e-005
Particulate Matter Tons/Yr:	0.000312012
Part. Matter 10 Micrometers and Smllr Tons/Yr:	0.000299532

Name:	CITY OF BERKELEY FIRE STATION #2
Address:	2029 BERKELEY WAY
City,State,Zip:	BERKELEY, CA 94705
Year:	2019
County Code:	1
Air Basin:	SF
Facility ID:	21118
Air District Name:	BA
SIC Code:	9224
Air District Name:	BAY AREA AQMD
Community Health Air Pollution Info System:	Not reported
Consolidated Emission Reporting Rule:	Not reported
Total Organic Hydrocarbon Gases Tons/Yr:	0.001572849
Reactive Organic Gases Tons/Yr:	0.0013817478465
Carbon Monoxide Emissions Tons/Yr:	0.004749675
NOX - Oxides of Nitrogen Tons/Yr:	0.021847492
SOX - Oxides of Sulphur Tons/Yr:	1.0128e-005
Particulate Matter Tons/Yr:	0.000312012
Part. Matter 10 Micrometers and Smllr Tons/Yr:	0.000299532

Name:	CITY OF BERKELEY FIRE STATION #2
Address:	2029 BERKELEY WAY
City,State,Zip:	BERKELEY, CA 94705
Year:	2020
County Code:	1
Air Basin:	SF
Facility ID:	21118
Air District Name:	BA
SIC Code:	9224
Air District Name:	BAY AREA AQMD
Community Health Air Pollution Info System:	Not reported
Consolidated Emission Reporting Rule:	Not reported
Total Organic Hydrocarbon Gases Tons/Yr:	0.001319536
Reactive Organic Gases Tons/Yr:	0.001159212376
Carbon Monoxide Emissions Tons/Yr:	0.003984723
NOX - Oxides of Nitrogen Tons/Yr:	0.018328876
SOX - Oxides of Sulphur Tons/Yr:	8.497e-006
Particulate Matter Tons/Yr:	0.000261761
Part. Matter 10 Micrometers and Smllr Tons/Yr:	0.000251291

Name:	CITY OF BERKELEY FIRE STATION #2
Address:	2029 BERKELEY WAY

Map ID
Direction
Distance
Elevation | Site | MAP FINDINGS | Database(s) | EDR ID Number EPA ID Number

CITY OF BERKELEY FIRE STATION (Continued) **S101630383**

City,State,Zip:	BERKELEY, CA 94705
Year:	2021
County Code:	1
Air Basin:	SF
Facility ID:	21118
Air District Name:	BA
SIC Code:	9224
Air District Name:	BAY AREA AQMD
Community Health Air Pollution Info System:	Not reported
Consolidated Emission Reporting Rule:	Not reported
Total Organic Hydrocarbon Gases Tons/Yr:	0.001283834
Reactive Organic Gases Tons/Yr:	0.001127848169
Carbon Monoxide Emissions Tons/Yr:	0.003982081
NOX - Oxides of Nitrogen Tons/Yr:	0.018316734
SOX - Oxides of Sulphur Tons/Yr:	8.49e-006
Particulate Matter Tons/Yr:	0.000251124
Part. Matter 10 Micrometers and Smllr Tons/Yr:	0.000249856

Name:	CITY OF BERKELEY FIRE STATION #2
Address:	2029 BERKELEY WAY
City,State,Zip:	BERKELEY, CA 94705
Year:	2022
County Code:	1
Air Basin:	SF
Facility ID:	21118
Air District Name:	BA
SIC Code:	9224
Air District Name:	BAY AREA AQMD
Community Health Air Pollution Info System:	Not reported
Consolidated Emission Reporting Rule:	Not reported
Total Organic Hydrocarbon Gases Tons/Yr:	0.00186
Reactive Organic Gases Tons/Yr:	0.00186
Carbon Monoxide Emissions Tons/Yr:	0.00502
NOX - Oxides of Nitrogen Tons/Yr:	0.0233
SOX - Oxides of Sulphur Tons/Yr:	9.1e-006
Particulate Matter Tons/Yr:	0.000199
Part. Matter 10 Micrometers and Smllr Tons/Yr:	0.000199

CERS:

Name:	CITY OF BERKELEY FIRE STATION #2
Address:	2029 BERKELEY WAY
City,State,Zip:	BERKELEY, CA 94704
Site ID:	105896
CERS ID:	10196341
CERS Description:	Chemical Storage Facilities

Violations:

Site ID:	105896
Site Name:	CITY OF BERKELEY FIRE STATION #2
Violation Date:	03-03-2022
Citation:	HSC 6.95 25508(a)(3) - California Health and Safety Code, Chapter 6.95, Section(s) 25508(a)(3)
Violation Description:	Failure to complete and electronically submit hazardous material inventory information for all reportable hazardous materials on site at or above reportable quantities.
Violation Notes:	Returned to compliance on 08/01/2022. Observation: Aquasoft, acetylene, and oxygen were not observed during inspection. Per

Map ID
Direction
Distance
Elevation Site

MAP FINDINGS

Database(s) EDR ID Number EPA ID Number

CITY OF BERKELEY FIRE STATION (Continued) **S101630383**

operator, acetylene is no longer used and laundry is sent off-site. Corrective Action: Remove items from inventory if they are no longer handled on site at any time during the year.
Violation Division: Berkeley City Toxics Management Division
Violation Program: HMRRP
Violation Source: CERS,

Site ID: 105896
Site Name: CITY OF BERKELEY FIRE STATION #2
Violation Date: 03-03-2022
Citation: HSC 6.95 25508(a)(1) - California Health and Safety Code, Chapter 6.95, Section(s) 25508(a)(1)
Violation Description: Failure to complete and electronically submit a business plan when storing/handling a hazardous material at or above reportable quantities.
Violation Notes: Returned to compliance on 08/01/2022. Observation: CERS submittal was due March 1st, 2022. Corrective Action: Submit on CERs within 30 days.
Violation Division: Berkeley City Toxics Management Division
Violation Program: HMRRP
Violation Source: CERS,

Site ID: 105896
Site Name: CITY OF BERKELEY FIRE STATION #2
Violation Date: 06-01-2016
Citation: HSC 6.95 25508(a)(1) - California Health and Safety Code, Chapter 6.95, Section(s) 25508(a)(1)
Violation Description: Failure to annually review and electronically certify that the business plan is complete and accurate on or before the annual due date.
Violation Notes: Returned to compliance on 06/06/2016.
Violation Division: Berkeley City Toxics Management Division
Violation Program: HMRRP
Violation Source: CERS,

Site ID: 105896
Site Name: CITY OF BERKELEY FIRE STATION #2
Violation Date: 03-03-2022
Citation: HSC 6.95 25508(a)(3) - California Health and Safety Code, Chapter 6.95, Section(s) 25508(a)(3)
Violation Description: Failure to report program data electronically.
Violation Notes: Returned to compliance on 08/01/2022. Observation: Environmental Contact is missing an email. Corrective Action: Add email to Environmental Contact in Business Owner/Operator Identification section of Facility Information section in CERS; resubmit within 30 days.
Violation Division: Berkeley City Toxics Management Division
Violation Program: HMRRP
Violation Source: CERS,

Site ID: 105896
Site Name: CITY OF BERKELEY FIRE STATION #2
Violation Date: 03-03-2022
Citation: HSC 6.95 25508(a)(3) - California Health and Safety Code, Chapter 6.95, Section(s) 25508(a)(3)
Violation Description: Failure to establish and electronically submit an adequate emergency response plan and procedures for a release or threatened release of a hazardous material.

Map ID
Direction
Distance
Elevation Site

MAP FINDINGS

Database(s) EDR ID Number EPA ID Number

CITY OF BERKELEY FIRE STATION (Continued) **S101630383**

Violation Notes: Returned to compliance on 07/01/2022. Observation: Facility is using outdated Emergency Response/Contingency plan template is outdated from 2011. Corrective Action: Discard old Emergency Response/Contingency Plan, fill out and then upload new plan using the 2017 template in CERS within 30 days.
Violation Division: Berkeley City Toxics Management Division
Violation Program: HMRRP
Violation Source: CERS,

Evaluation:
Eval General Type: Compliance Evaluation Inspection
Eval Date: 07-24-2015
Violations Found: No
Eval Type: Routine done by local agency
Eval Notes: Not reported
Eval Division: Berkeley City Toxics Management Division
Eval Program: HMRRP
Eval Source: CERS,

Eval General Type: Other/Unknown
Eval Date: 06-01-2016
Violations Found: Yes
Eval Type: Other, not routine, done by local agency
Eval Notes: Non-Inspection related violation: Failed to submit annual Hazardous Materials Business Plan for FY17 (PM)
Eval Division: Berkeley City Toxics Management Division
Eval Program: HMRRP
Eval Source: CERS,

Eval General Type: Compliance Evaluation Inspection
Eval Date: 03-03-2022
Violations Found: Yes
Eval Type: Routine done by local agency
Eval Notes: Toxics Management Division (TMD) was on site for a routine hazardous materials and Hazardous Materials Business Plan (HMBP) and Stormwater (SW) inspections. Consent to enter and conduct inspection activities was provided by Scott Hall. Fire extinguishers were current as of July 2021 and TMD observed eyewash station. Business Activities in CERS is not completely filled out and may be inaccurate; Fire to determine best CERS contact. Emergency response plan is using outdated template; facility must discard current Emergency Response plan and upload new template to CERS. Employee training records were provided to inspector prior to inspection. The following materials were observed in amounts that meet or exceed the minimum volumes required for disclosure as outlined in the Health and Safety Code: - 3x 5gal = 15gal citrus solvent - 2x 5gal = 10gal dishwashing soap - 3x 1 liter = .80 gal bleach - 4x 1gal sanitizer = 4gal sanitizer (added to site for Covid) Aquasoft, [Truncated]
Eval Division: Berkeley City Toxics Management Division
Eval Program: HMRRP
Eval Source: CERS,

Eval General Type: Compliance Evaluation Inspection
Eval Date: 04-12-2018
Violations Found: No
Eval Type: Routine done by local agency
Eval Notes: Fire station has a 500 gal diesel tank used to fill engines and pumped

Map ID
Direction
Distance
Elevation Site

MAP FINDINGS

Database(s) EDR ID Number EPA ID Number

CITY OF BERKELEY FIRE STATION (Continued) **S101630383**

to the emergency generator. Compressed gases are properly stored. All other hazardous materials consist of cleaning and housekeeping supplies. Annual training on hazardous materials identification and handling is conducted, viewed training materials.

Eval Division: Berkeley City Toxics Management Division
Eval Program: HMRRP
Eval Source: CERS,

Coordinates:
Site ID: 105896
Facility Name: CITY OF BERKELEY FIRE STATION #2
Env Int Type Code: HMBP
Program ID: 10196341
Coord Name: Not reported
Ref Point Type Desc: Center of a facility or station.,
Latitude: 37.872920
Longitude: -122.269370

Affiliation:
Affiliation Type Desc: CUPA District
Entity Name: Berkeley City Toxics Management Division
Entity Title: Not reported
Affiliation Address: 1947 Center Street, 1st Floor
Affiliation City: Berkeley
Affiliation State: CA
Affiliation Country: Not reported
Affiliation Zip: 94704
Affiliation Phone: (510) 981-7460,

Affiliation Type Desc: Facility Mailing Address
Entity Name: Mailing Address
Entity Title: Not reported
Affiliation Address: 2100 Martin Luther King Jr. Way
Affiliation City: Berkeley
Affiliation State: CA
Affiliation Country: Not reported
Affiliation Zip: 94704
Affiliation Phone: ,

Affiliation Type Desc: Legal Owner
Entity Name: City of Berkeley
Entity Title: Not reported
Affiliation Address: 2180 Milvia Street
Affiliation City: Berkeley
Affiliation State: CA
Affiliation Country: United States
Affiliation Zip: 94704
Affiliation Phone: (510) 981-5520,

Affiliation Type Desc: Operator
Entity Name: City of Berkeley Firestation 2
Entity Title: Not reported
Affiliation Address: Not reported
Affiliation City: Not reported
Affiliation State: Not reported
Affiliation Country: Not reported

MAP FINDINGS

Map ID
Direction
Distance
Elevation | Site | Database(s) | EDR ID Number
EPA ID Number

CITY OF BERKELEY FIRE STATION (Continued) **S101630383**

Affiliation Zip:	Not reported
Affiliation Phone:	(510) 981-5520,
Affiliation Type Desc:	Environmental Contact
Entity Name:	Battalion Chief
Entity Title:	Not reported
Affiliation Address:	2029 Berkeley Way
Affiliation City:	Berkeley
Affiliation State:	CA
Affiliation Country:	Not reported
Affiliation Zip:	94704
Affiliation Phone:	,
Affiliation Type Desc:	Parent Corporation
Entity Name:	CITY OF BERKELEY FIRESTATION #2
Entity Title:	Not reported
Affiliation Address:	Not reported
Affiliation City:	Not reported
Affiliation State:	Not reported
Affiliation Country:	Not reported
Affiliation Zip:	Not reported
Affiliation Phone:	,

B11 **CITY OF BERKELEY FIRE STATION #2** **FINDS** **1023332434**
NNE **2029 BERKELEY WAY** **PFAS ECHO** **N/A**
< 1/8 **BERKELEY, CA 94705**
0.042 mi.
220 ft. **Site 5 of 6 in cluster B**

Relative:
Higher

Actual:
198 ft.

FINDS:
Registry ID: 110066272063

Click Here for FRS Facility Detail Report:

Environmental Interest/Information System:
THE EMISSION INVENTORY SYSTEM (EIS) MAINTAINS AN INVENTORY OF LARGE STATIONARY SOURCES AND VOLUNTARILY-REPORTED SMALLER SOURCES OF AIR POINT POLLUTANT EMITTERS. IT CONTAINS INFORMATION ABOUT FACILITY SITES AND THEIR PHYSICAL LOCATION, EMISSIONS UNITS, EMISSIONS PROCESSES, RELEASE POINTS, CONTROL APPROACHES, AND REGULATIONS. FACILITY INVENTORY DATA ARE KEPT SEPARATE FROM THE EMISSIONS DATA AND HAVE STABLE IDENTIFIERS TO IMPROVE CONTINUITY FROM YEAR TO YEAR AND TO HELP IDENTIFY DUPLICATE OR MISSING FACILITIES
The California Environmental Protection Agency (CalEPA) has recently implemented a new data warehouse system (nSite). This data warehouse combines and merges facility and site information from five different systems managed within CalEPA. The five systems are: California Environmental Reporting System (CERS),EnviroStor, GeoTracker, California Integrated Water Quality System (CIWQS), andToxic Release Inventory (TRI).
Registry ID: 110071755006

Click Here for FRS Facility Detail Report:

Environmental Interest/Information System:

Click this hyperlink while viewing on your computer to access additional FINDS: detail in the EDR Site Report.

Map ID
Direction
Distance
Elevation | Site | MAP FINDINGS | Database(s) | EDR ID Number / EPA ID Number

CITY OF BERKELEY FIRE STATION #2 (Continued) **1023332434**

PFAS ECHO:

Name:	City Of Berkeley Fire Station #2
Address:	Not reported
City,State,Zip:	BERKELEY, CA
Latitude:	37.87319
Longitude:	-122.26931
Count:	1
County:	ALAMEDA
Status:	Unknown
Region:	09
Industry:	Fire Protection

ECHO Facility Report:

Facility Percent Minority:	46.821
Facility Derived Tribes:	Lytton Rancheria of California - 7 mile(s)
Facility Population:	7479
EPA Programs:	-
Federal Facility:	No
Federal Agency:	-
Facility FIPS Code:	06001
Facility Indian Country Flag:	N
Facility Collection Method:	ADDRESS MATCHING-HOUSE NUMBER
Facility Derived HUC:	18050002
Facility Derived WBD:	180500020904
Facility Derived CD113:	13
Facility Derived CB2010:	060014224002010
Facility Major Flag:	-
Facility Active Flag:	-
Facility Inspection Count:	0
Facility Date Last Inspection:	-
Facility Days Last Inspection:	-
Facility Informal Count:	0
Facility Date Last Informal Action:	-
Facility Formal Action Count:	0
Facility Date Last Formal Action:	-
Facility Total Penalties:	0
Facility Penalty Count:	-
Facility Date Last Penalty:	-
Facility Last Penalty AMT:	-
Facility QTRS With NC:	-
Facility Programs With SNC:	0
Facility Compliance Status:	-
Facility SNC Flag:	N
AIR Flag:	N
NPDES Flag:	N
SDWIS Flag:	N
RCRA Flag:	N
TRI Flag:	N
GHG Flag:	N
AIR IDS:	-
CAA Permit Types:	-
CAA NAICS:	-
CAA SICS:	-
NPDES IDS:	-
CWA Permit Types:	-
CWA NAICS:	-
CWA SICS:	-

MAP FINDINGS

Map ID / Direction / Distance / Elevation | Site | Database(s) | EDR ID Number / EPA ID Number

CITY OF BERKELEY FIRE STATION #2 (Continued) **1023332434**

RCRA IDS:	-
RCRA Permit Types:	-
RCRA NAICS:	-
SDWA IDS:	-
SDWA System Types:	-
SDWA Compliance Status:	-
SDWA SNC Flag:	N
TRI IDS:	-
TRI Releases Transfers:	-
TRI On Site Releases:	-
TRI Off Site Transfers:	-
TRI Reporter:	-
Facility IMP Water Flag:	-
EJSCREEN Flag US:	Y

EJSCREEN Report:

C12 **NIELSEN H A** **EDR Hist Auto** **1009013739**
WSW **2000 UNIVERSITY AVE** **N/A**
< 1/8 **OAKLAND, CA**
0.046 mi.
244 ft. **Site 1 of 13 in cluster C**

Relative: EDR Hist Auto
Lower

Actual: **181 ft.**

Year:	Name:	Type:
1933	NIELSEN H A	AUTOMOBILE REPAIRING

C13 **PRICE J T** **EDR Hist Auto** **1009014379**
SW **2015 MILVIA ST** **N/A**
< 1/8 **OAKLAND, CA**
0.050 mi.
265 ft. **Site 2 of 13 in cluster C**

Relative: EDR Hist Auto
Lower

Actual: **181 ft.**

Year:	Name:	Type:
1925	PRICE J T	AUTOMOBILE REPAIRERS
1928	PRICE J T	AUTOMOBILE REPAIRING AND SERVICE STATIONS
1933	CHEATHAM GERALD	AUTOMOBILE REPAIRING

C14 **BERTIN S CLEANERS & DYERS** **EDR Hist Cleaner** **1009143102**
SW **2020 MILVIA ST** **N/A**
< 1/8 **OAKLAND, CA**
0.052 mi.
277 ft. **Site 3 of 13 in cluster C**

Relative: EDR Hist Cleaner
Lower

Actual: **180 ft.**

Year:	Name:	Type:
1933	BERTIN S CLEANERS & DYERS	CLEANERS GARMENTS CURTAINS AND DRAPERIES

MAP FINDINGS

Map ID / Direction / Distance / Elevation	Site	Database(s)	EDR ID Number / EPA ID Number
B15	**MISSING LINK BICYCLE COOPERATIVE**	**RCRA NonGen / NLR**	**1024836709**
ENE	**1988 SHATTUCK AVE**		**CAL000380944**
< 1/8	**BERKELEY, CA 94704**		
0.059 mi.			
312 ft.	**Site 6 of 6 in cluster B**		

Relative:
Higher

Actual:
196 ft.

RCRA Listings:

Date Form Received by Agency:	20121212
Handler Name:	Missing Link Bicycle Cooperative
Handler Address:	1988 Shattuck Ave
Handler City,State,Zip:	BERKELEY, CA 94704-0000
EPA ID:	CAL000380944
Contact Name:	ANDY RENTERIA
Contact Address:	1988 SHATTUCK AVE
Contact City,State,Zip:	BERKELEY, CA 94704
Contact Telephone:	510-843-7471
Contact Fax:	Not reported
Contact Email:	ANDY@MISSINGLINK.ORG
Contact Title:	Not reported
EPA Region:	09
Land Type:	Not reported
Federal Waste Generator Description:	Not a generator, verified
Non-Notifier:	Not reported
Biennial Report Cycle:	Not reported
Accessibility:	Not reported
Active Site Indicator:	Handler Activities
State District Owner:	Not reported
State District:	Not reported
Mailing Address:	1988 SHATTUCK AVE
Mailing City,State,Zip:	BERKELEY, CA 94704-0000
Owner Name:	Missing Link Bicycle Coorperative
Owner Type:	Other
Operator Name:	Andy Renteria
Operator Type:	Other
Short-Term Generator Activity:	No
Importer Activity:	No
Mixed Waste Generator:	No
Transporter Activity:	No
Transfer Facility Activity:	No
Recycler Activity with Storage:	No
Small Quantity On-Site Burner Exemption:	No
Smelting Melting and Refining Furnace Exemption:	No
Underground Injection Control:	No
Off-Site Waste Receipt:	No
Universal Waste Indicator:	Yes
Universal Waste Destination Facility:	Yes
Federal Universal Waste:	No
Active Site State-Reg Handler:	---
Federal Facility Indicator:	Not reported
Hazardous Secondary Material Indicator:	N
Sub-Part K Indicator:	Not reported
2018 GPRA Permit Baseline:	Not on the Baseline
2018 GPRA Renewals Baseline:	Not on the Baseline
202 GPRA Corrective Action Baseline:	No
Subject to Corrective Action Universe:	No
Non-TSDFs Where RCRA CA has Been Imposed Universe:	No
Corrective Action Priority Ranking:	No NCAPS ranking
Environmental Control Indicator:	No
Institutional Control Indicator:	No

Map ID
Direction
Distance
Elevation | Site | MAP FINDINGS | Database(s) | EDR ID Number EPA ID Number

MISSING LINK BICYCLE COOPERATIVE (Continued) **1024836709**

Human Exposure Controls Indicator:	N/A
Groundwater Controls Indicator:	N/A
Significant Non-Complier Universe:	No
Unaddressed Significant Non-Complier Universe:	No
Addressed Significant Non-Complier Universe:	No
Significant Non-Complier With a Compliance Schedule Universe:	No
Financial Assurance Required:	Not reported
Handler Date of Last Change:	20180906
Recognized Trader-Importer:	No
Recognized Trader-Exporter:	No
Importer of Spent Lead Acid Batteries:	No
Exporter of Spent Lead Acid Batteries:	No
Recycler Activity Without Storage:	No
Manifest Broker:	No
Sub-Part P Indicator:	No

Handler - Owner Operator:

Owner/Operator Indicator:	Operator
Owner/Operator Name: ANDY RENTERIA	
Legal Status:	Other
Date Became Current:	Not reported
Date Ended Current:	Not reported
Owner/Operator Address:	1988 SHATTUCK AVE
Owner/Operator City,State,Zip:	BERKELEY, CA 94704
Owner/Operator Telephone:	510-843-7471
Owner/Operator Telephone Ext:	Not reported
Owner/Operator Fax:	Not reported
Owner/Operator Email:	Not reported

Owner/Operator Indicator:	Owner
Owner/Operator Name: MISSING LINK BICYCLE COORPERATIVE	
Legal Status:	Other
Date Became Current:	Not reported
Date Ended Current:	Not reported
Owner/Operator Address:	1988 SHATTUCK AVE
Owner/Operator City,State,Zip:	BERKELEY, CA 94704-0000
Owner/Operator Telephone:	510-843-7471
Owner/Operator Telephone Ext:	Not reported
Owner/Operator Fax:	Not reported
Owner/Operator Email:	Not reported

Historic Generators:

Receive Date:	20121212
Handler Name: MISSING LINK BICYCLE COOPERATIVE	
Federal Waste Generator Description:	Not a generator, verified
State District Owner:	Not reported
Large Quantity Handler of Universal Waste:	No
Recognized Trader Importer:	No
Recognized Trader Exporter:	No
Spent Lead Acid Battery Importer:	No
Spent Lead Acid Battery Exporter:	No
Current Record:	Yes
Non Storage Recycler Activity:	Not reported
Electronic Manifest Broker:	Not reported

Map ID
Direction
Distance
Elevation | Site | MAP FINDINGS | Database(s) | EDR ID Number EPA ID Number

MISSING LINK BICYCLE COOPERATIVE (Continued) **1024836709**

List of NAICS Codes and Descriptions:
NAICS Code: 45111
NAICS Description: Sporting Goods Stores

Facility Has Received Notices of Violations:
Violations: No Violations Found

Evaluation Action Summary:
Evaluations: No Evaluations Found

C16 SW < 1/8 0.061 mi. 320 ft. **UC BERKELEY CORP YARD** **LUST** **S102439355**
2000 MILVIA ST **Cortese** **N/A**
BERKELEY, CA 94720 **HIST CORTESE**
CERS

Site 4 of 13 in cluster C

Relative: Lower

Actual: 179 ft.

LUST:
Name: UC BERKELEY CORP YARD
Address: 2000 MILVIA ST
City,State,Zip: BERKELEY, CA 94720
Lead Agency: SAN FRANCISCO BAY RWQCB (REGION 2)
Case Type: LUST Cleanup Site

Geo Track:
Global Id: T0600101400
Latitude: 37.871765
Longitude: -122.2701
Status: Completed - Case Closed
Status Date: 01/24/1996
Case Worker: UUU
RB Case Number: 01-1516
Local Agency: BERKELEY, CITY OF
File Location: Not reported
Local Case Number: 01-1516
Potential Media Affect: Other Groundwater (uses other than drinking water)
Potential Contaminants of Concern: Gasoline
EPA Region: 9
Coordinate Source: Manual Entry on Screens
Quantity Released Gallons: Not reported
Begin Date: 07/13/1988
Leak Reported Date: 07/13/1988
How Discovered: Tank Closure
How Discovered Description: Not reported
Discharge Source: Tank
Discharge Cause: Physc / Mech Damage
Stop Method: Not reported
Stop Description: Not reported
No Further Action Date: 01/24/1996
CA Water Watershed Name: Bay Bridges - Berkeley (203.30)
Dwr Groundwater Subbasin Name: Santa Clara Valley - East Bay Plain (2-009.04)
Disadvantaged Community: Disadvantaged Community
CA Enviroscreen 3 Score: 41-45%
CA Enviroscreen 4 Score: 35-40%
Military DOD Site: No
Facility Project Subtype: Not reported

Map ID
Direction
Distance
Elevation | Site | MAP FINDINGS | Database(s) | EDR ID Number EPA ID Number

UC BERKELEY CORP YARD (Continued) **S102439355**

RWQCB Region: SAN FRANCISCO BAY RWQCB (REGION 2)
Claim Number: Not reported
Claim Status: Not reported
Site History: Not reported

LUST:
Global Id: T0600101400
Contact Type: Local Agency Caseworker
Contact Name: GEOFFERY FIEDLER
Organization Name: BERKELEY, CITY OF
Address: 2118 MILVIA STREET 3RD FLOOR
City: BERKELEY
Email: gfiedler@ci.berkeley.ca.us
Phone Number: Not reported

Global Id: T0600101400
Contact Type: Regional Board Caseworker - Primary Caseworker
Contact Name: Regional Water Board
Organization Name: SAN FRANCISCO BAY RWQCB (REGION 2)
Address: 1515 CLAY ST SUITE 1400
City: OAKLAND
Email: Not reported
Phone Number: Not reported

LUST:
Global Id: T0600101400
Action Type: Other
Date: 07/13/1988
Action: Leak Discovery

Global Id: T0600101400
Action Type: ENFORCEMENT
Date: 07/01/1988
Action: Other Report

Global Id: T0600101400
Action Type: Other
Date: 07/13/1988
Action: Leak Reported

Global Id: T0600101400
Action Type: Other
Date: 07/13/1988
Action: Leak Stopped

LUST:
Global Id: T0600101400
Status: Open - Case Begin Date
Status Date: 07/13/1988

Global Id: T0600101400
Status: Open - Site Assessment
Status Date: 01/22/1994

Global Id: T0600101400
Status: Completed - Case Closed
Status Date: 01/24/1996

Map ID
Direction
Distance
Elevation Site

MAP FINDINGS

Database(s) EDR ID Number EPA ID Number

UC BERKELEY CORP YARD (Continued) **S102439355**

LUST REG 2:

Region:	2
Facility Id:	01-1516
Facility Status:	Case Closed
Case Number:	01-1516
How Discovered:	Tank Closure
Leak Cause:	Structure Failure
Leak Source:	Tank
Date Leak Confirmed:	1/24/1996
Oversight Program:	LUST
Prelim. Site Assesment Wokplan Submitted:	Not reported
Preliminary Site Assesment Began:	Not reported
Pollution Characterization Began:	Not reported
Pollution Remediation Plan Submitted:	Not reported
Date Remediation Action Underway:	Not reported
Date Post Remedial Action Monitoring Began:	Not reported

CORTESE:

Name:	UC BERKELEY CORP YARD
Address:	2000 MILVIA ST
City,State,Zip:	BERKELEY, CA 94720
Region:	CORTESE
Envirostor Id:	Not reported
Global ID:	T0600101400
Site/Facility Type:	LUST CLEANUP SITE
Cleanup Status:	COMPLETED - CASE CLOSED
Status Date:	Not reported
Site Code:	Not reported
Latitude:	Not reported
Longitude:	Not reported
Owner:	Not reported
Enf Type:	Not reported
Swat R:	Not reported
Flag:	active
Order No:	Not reported
Waste Discharge System No:	Not reported
Effective Date:	Not reported
Region 2:	Not reported
WID Id:	Not reported
Solid Waste Id No:	Not reported
Waste Management Uit Name:	Not reported
File Name:	Active Open

HIST CORTESE:

edr_fname:	UC BERKELEY CORP YARD
edr_fadd1:	2000 MILVIA
City,State,Zip:	BERKELEY, CA
Region:	CORTESE
Facility County Code:	1
Reg By:	LTNKA
Reg Id:	01-1516

CERS:

Name:	UC BERKELEY CORP YARD
Address:	2000 MILVIA ST

MAP FINDINGS

Map ID / Direction / Distance / Elevation | Site | Database(s) | EDR ID Number / EPA ID Number

UC BERKELEY CORP YARD (Continued) **S102439355**

City,State,Zip:	BERKELEY, CA 94720
Site ID:	888250
CERS ID:	T0600101400
CERS Description:	Leaking Underground Storage Tank Cleanup Site

Affiliation:

Affiliation Type Desc:	Local Agency Caseworker
Entity Name:	GEOFFERY FIEDLER - BERKELEY, CITY OF
Entity Title:	Not reported
Affiliation Address:	2118 MILVIA STREET 3RD FLOOR
Affiliation City:	BERKELEY
Affiliation State:	CA
Affiliation Country:	Not reported
Affiliation Zip:	Not reported
Affiliation Phone:	,

Affiliation Type Desc:	Regional Board Caseworker
Entity Name:	Regional Water Board - SAN FRANCISCO BAY RWQCB (REGION 2)
Entity Title:	Not reported
Affiliation Address:	1515 CLAY ST SUITE 1400
Affiliation City:	OAKLAND
Affiliation State:	CA
Affiliation Country:	Not reported
Affiliation Zip:	Not reported
Affiliation Phone:	,

C17 **UC BERKELEY CORP YARD** **UST FINDER RELEASE** **1029122535**
SW **2000 MILVIA ST** **N/A**
< 1/8 **BERKELEY, CA 94720**
0.061 mi.
320 ft. **Site 5 of 13 in cluster C**

Relative: **Lower**

Actual: **179 ft.**

UST FINDER RELEASE:

Object ID:	41128
Facility ID:	Not reported
Lust ID:	CAT0600101400
Name:	UC BERKELEY CORP YARD
Address:	2000 MILVIA ST
City,State,Zip:	BERKELEY, CA 94720
Address Match Type:	StreetAddress
Reported Date:	Not reported
Status:	No Further Action
Substance:	Not reported
Population within 1500ft:	4327
Domestic Wells within 1500ft:	0
Land Use:	Developed, High Intensity
Within SPA:	No
SPA PWS Facility ID:	Not reported
SPA Water Type:	Not reported
SPA Facility Type:	Not reported
SPA HUC12:	Not reported
Within WHPA:	No
WHPA PWS Facility ID:	Not reported
WHPA Water Type:	Not reported
WHPA Facility Type:	Not reported
WHPA HUC12:	Not reported
Within 100yr Floodplain:	No

Map ID
Direction
Distance
Elevation | Site | MAP FINDINGS | Database(s) | EDR ID Number / EPA ID Number

UC BERKELEY CORP YARD (Continued) **1029122535**

Tribe:	Not reported
EPA Region:	9
NFA Letter 1:	Not reported
NFA Letter 2:	Not reported
NFA Letter 3:	Not reported
NFA Letter 4:	Not reported
Closed With Residual Contaminate:	Not reported
Coordinate Source:	Geocode
X Coord:	-122.2708
Y Coord:	37.87174
Latitude:	37.87174
Longitude:	-122.270799999999

D18 **BERKELEY REPERTORY THEATRE** **RCRA NonGen / NLR** **1031484242**
South **2015 ADDISON ST** **CAL000490908**
< 1/8 **BERKELEY, CA 94704**
0.065 mi.
345 ft. **Site 1 of 15 in cluster D**

Relative: **Lower**

Actual: **181 ft.**

RCRA Listings:

Date Form Received by Agency:		20250103
Handler Name:		Berkeley Repertory Theatre
Handler Address:		2015 Addison St
Handler City,State,Zip:		BERKELEY, CA 94704
EPA ID:		CAL000490908
Contact Name:		ADAM JOHNSON
Contact Address:		999 HARRISON ST
Contact City,State,Zip:		BERKELEY, CA 94710
Contact Telephone:		510-647-2951
Contact Fax:		Not reported
Contact Email:		AJOHNSON@BERKELEYREP.ORG
Contact Title:		Not reported
EPA Region:		09
Land Type:		Not reported
Federal Waste Generator Description:		Not a generator, verified
Non-Notifier:		Not reported
Biennial Report Cycle:		Not reported
Accessibility:		Not reported
Active Site Indicator:		Not reported
State District Owner:		Not reported
State District:		Not reported
Mailing Address:		999 HARRISON ST
Mailing City,State,Zip:		BERKELEY, CA 94710
Owner Name:	Berkeley Repertory Theatre	
Owner Type:		Other
Operator Name:	Adam Johnson	
Operator Type:		Other
Short-Term Generator Activity:		No
Importer Activity:		No
Mixed Waste Generator:		No
Transporter Activity:		No
Transfer Facility Activity:		No
Recycler Activity with Storage:		No
Small Quantity On-Site Burner Exemption:		No
Smelting Melting and Refining Furnace Exemption:		No
Underground Injection Control:		No
Off-Site Waste Receipt:		No
Universal Waste Indicator:		No

Map ID
Direction
Distance
Elevation | Site | MAP FINDINGS | Database(s) | EDR ID Number / EPA ID Number

BERKELEY REPERTORY THEATRE (Continued) **1031484242**

Universal Waste Destination Facility:	No
Federal Universal Waste:	No
Active Site State-Reg Handler:	---
Federal Facility Indicator:	Not reported
Hazardous Secondary Material Indicator:	N
Sub-Part K Indicator:	Not reported
2018 GPRA Permit Baseline:	Not on the Baseline
2018 GPRA Renewals Baseline:	Not on the Baseline
202 GPRA Corrective Action Baseline:	No
Subject to Corrective Action Universe:	No
Non-TSDFs Where RCRA CA has Been Imposed Universe:	No
Corrective Action Priority Ranking:	No NCAPS ranking
Environmental Control Indicator:	No
Institutional Control Indicator:	No
Human Exposure Controls Indicator:	N/A
Groundwater Controls Indicator:	N/A
Significant Non-Complier Universe:	No
Unaddressed Significant Non-Complier Universe:	No
Addressed Significant Non-Complier Universe:	No
Significant Non-Complier With a Compliance Schedule Universe:	No
Financial Assurance Required:	Not reported
Handler Date of Last Change:	20250104
Recognized Trader-Importer:	No
Recognized Trader-Exporter:	No
Importer of Spent Lead Acid Batteries:	No
Exporter of Spent Lead Acid Batteries:	No
Recycler Activity Without Storage:	No
Manifest Broker:	No
Sub-Part P Indicator:	No

Handler - Owner Operator:

Owner/Operator Indicator:	Owner
Owner/Operator Name: BERKELEY REPERTORY THEATRE	
Legal Status:	Other
Date Became Current:	Not reported
Date Ended Current:	Not reported
Owner/Operator Address:	999 HARRISON ST
Owner/Operator City,State,Zip:	BERKELEY, CA 94710
Owner/Operator Telephone:	510-647-2999
Owner/Operator Telephone Ext:	Not reported
Owner/Operator Fax:	Not reported
Owner/Operator Email:	Not reported

Owner/Operator Indicator:	Operator
Owner/Operator Name: ADAM JOHNSON	
Legal Status:	Other
Date Became Current:	Not reported
Date Ended Current:	Not reported
Owner/Operator Address:	999 HARRISON ST
Owner/Operator City,State,Zip:	BERKELEY, CA 94710
Owner/Operator Telephone:	510-647-2951
Owner/Operator Telephone Ext:	Not reported
Owner/Operator Fax:	Not reported
Owner/Operator Email:	Not reported

MAP FINDINGS

Map ID / Direction / Distance / Elevation | Site | Database(s) | EDR ID Number / EPA ID Number

BERKELEY REPERTORY THEATRE (Continued) **1031484242**

Historic Generators:
- Receive Date: 20250103
- Handler Name: BERKELEY REPERTORY THEATRE
- Federal Waste Generator Description: Not a generator, verified
- State District Owner: Not reported
- Large Quantity Handler of Universal Waste: No
- Recognized Trader Importer: No
- Recognized Trader Exporter: No
- Spent Lead Acid Battery Importer: No
- Spent Lead Acid Battery Exporter: No
- Current Record: Yes
- Non Storage Recycler Activity: No
- Electronic Manifest Broker: No

List of NAICS Codes and Descriptions:
- NAICS Code: 711510
- NAICS Description: Independent Artists, Writers, And Performers

Facility Has Received Notices of Violations:
- Violations: No Violations Found

Evaluation Action Summary:
- Evaluations: No Evaluations Found

D19 **BERKELEY REPERTORY THEATRE** **RCRA NonGen / NLR** **1026816118**
SSE **2025 ADDISON STREET** **E MANIFEST** **CAC003128819**
< 1/8 **BERKELEY, CA 94704**
0.066 mi.
347 ft. **Site 2 of 15 in cluster D**

Relative: Lower
Actual: 182 ft.

RCRA Listings:
- Date Form Received by Agency: 20210712
- Handler Name: Berkeley Repertory Theatre
- Handler Address: 2025 Addison Street
- Handler City,State,Zip: BERKELEY, CA 94704
- EPA ID: CAC003128819
- Contact Name: MARK MORRISETTE
- Contact Address: 999 HARRISON STREET
- Contact City,State,Zip: BERKELEY, CA 94710
- Contact Telephone: 510-647-2921
- Contact Fax: Not reported
- Contact Email: MMORRISETTE@BERKELEYREP.ORG
- Contact Title: Not reported
- EPA Region: 09
- Land Type: Not reported
- Federal Waste Generator Description: Not a generator, verified
- Non-Notifier: Not reported
- Biennial Report Cycle: Not reported
- Accessibility: Not reported
- Active Site Indicator: Not reported
- State District Owner: Not reported
- State District: Not reported
- Mailing Address: 999 HARRISON STREET
- Mailing City,State,Zip: BERKELEY, CA 94710
- Owner Name: Berkeley Repertory Theatre

Map ID
Direction
Distance
Elevation | Site | MAP FINDINGS | Database(s) | EDR ID Number EPA ID Number

BERKELEY REPERTORY THEATRE (Continued) **1026816118**

Owner Type:		Other
Operator Name:	Mark Morrisette	
Operator Type:		Other
Short-Term Generator Activity:		No
Importer Activity:		No
Mixed Waste Generator:		No
Transporter Activity:		No
Transfer Facility Activity:		No
Recycler Activity with Storage:		No
Small Quantity On-Site Burner Exemption:		No
Smelting Melting and Refining Furnace Exemption:		No
Underground Injection Control:		No
Off-Site Waste Receipt:		No
Universal Waste Indicator:		No
Universal Waste Destination Facility:		No
Federal Universal Waste:		No
Active Site State-Reg Handler:		---
Federal Facility Indicator:		Not reported
Hazardous Secondary Material Indicator:		N
Sub-Part K Indicator:		Not reported
2018 GPRA Permit Baseline:		Not on the Baseline
2018 GPRA Renewals Baseline:		Not on the Baseline
202 GPRA Corrective Action Baseline:		No
Subject to Corrective Action Universe:		No
Non-TSDFs Where RCRA CA has Been Imposed Universe:		No
Corrective Action Priority Ranking:		No NCAPS ranking
Environmental Control Indicator:		No
Institutional Control Indicator:		No
Human Exposure Controls Indicator:		N/A
Groundwater Controls Indicator:		N/A
Significant Non-Complier Universe:		No
Unaddressed Significant Non-Complier Universe:		No
Addressed Significant Non-Complier Universe:		No
Significant Non-Complier With a Compliance Schedule Universe:		No
Financial Assurance Required:		Not reported
Handler Date of Last Change:		20210712
Recognized Trader-Importer:		No
Recognized Trader-Exporter:		No
Importer of Spent Lead Acid Batteries:		No
Exporter of Spent Lead Acid Batteries:		No
Recycler Activity Without Storage:		No
Manifest Broker:		No
Sub-Part P Indicator:		No

Handler - Owner Operator:

Owner/Operator Indicator:	Owner
Owner/Operator Name:	BERKELEY REPERTORY THEATRE
Legal Status:	Other
Date Became Current:	Not reported
Date Ended Current:	Not reported
Owner/Operator Address:	999 HARRISON STREET
Owner/Operator City,State,Zip:	BERKELEY, CA 94710
Owner/Operator Telephone:	510-647-2921
Owner/Operator Telephone Ext:	Not reported
Owner/Operator Fax:	Not reported
Owner/Operator Email:	Not reported

Map ID
Direction
Distance
Elevation | Site | MAP FINDINGS | Database(s) | EDR ID Number EPA ID Number

BERKELEY REPERTORY THEATRE (Continued) **1026816118**

Owner/Operator Indicator:	Operator
Owner/Operator Name: MARK MORRISETTE	
Legal Status:	Other
Date Became Current:	Not reported
Date Ended Current:	Not reported
Owner/Operator Address:	999 HARRISON STREET
Owner/Operator City,State,Zip:	BERKELEY, CA 94710
Owner/Operator Telephone:	510-647-2921
Owner/Operator Telephone Ext:	Not reported
Owner/Operator Fax:	Not reported
Owner/Operator Email:	Not reported

Historic Generators:

Receive Date:	20210712
Handler Name:	BERKELEY REPERTORY THEATRE
Federal Waste Generator Description:	Not a generator, verified
State District Owner:	Not reported
Large Quantity Handler of Universal Waste:	No
Recognized Trader Importer:	No
Recognized Trader Exporter:	No
Spent Lead Acid Battery Importer:	No
Spent Lead Acid Battery Exporter:	No
Current Record:	Yes
Non Storage Recycler Activity:	No
Electronic Manifest Broker:	No

List of NAICS Codes and Descriptions:

NAICS Code:	711110
NAICS Description:	Theater Companies And Dinner Theaters

Facility Has Received Notices of Violations:

Violations:	No Violations Found

Evaluation Action Summary:

Evaluations:	No Evaluations Found

E MANIFEST:

Manifest Tracking Number:	008022605SKS
Last Updated Date:	20210920
Shipped Date:	20210721
Received Date:	20210826
Manifest Status:	Signed
Submission Type:	DataImage5Copy
Origin Type:	Service
Generator EPA ID:	CAC003128819
Generator Name:	Berkeley Repertory Theatre
Generator Location Street Number:	Not reported
Generator Location Street 1:	2025 ADDISON ST.
Generator Location Street 2:	Not reported
Generator Location City:	BERKELEY
Generator Location State:	CA
Generator Location Zip:	94704
Generator Mail Street Number:	Not reported
Generator Mail Street 1:	2025 Addison St.

Map ID
Direction
Distance
Elevation | Site | MAP FINDINGS | Database(s) | EDR ID Number
EPA ID Number

BERKELEY REPERTORY THEATRE (Continued) **1026816118**

Generator Mail Street 2:	Not reported
Generator Mail City:	Berkeley
Generator Mail Zip:	94704
Generator Mail State:	CA
Generator Contact Company Name:	Berkeley Repertory Theatre
Designated Facility EPA ID:	CAD044429835
Designated Facility Name:	Clean Harbors Wilmington Llc
Designated Facility Mail Street Number:	Not reported
Designated Facility Mail Street 1:	Not reported
Designated Facility Mail Street 2:	1737 East Denni Street
Designated Facility Mail City:	Wilmington
Designated Facility Mail Zip:	90744
Designated Facility Mail State:	CA
Designated Facility Location Street Number:	Not reported
Designated Facility Location Street 1:	1737 East Denni Street
Designated Facility Location Street 2:	Not reported
Designated Facility Location City:	Wilmington
Designated Facility Location Zip:	90744
Designated Facility Location State:	CA
Designated Facility Contact Company Name:	Not reported
Manifest Residue Indicator:	N
Rejection Indicator:	N

State Waste:

Manifest Tracking Number:	008022605SKS
Waste Line Number:	1
State Waste Code Owner:	CA
State Waste Code:	221
State Waste:	Waste oil and mixed oil

Transporter:

Manifest Tracking Number:	008022605SKS
Transporter Line Number:	1
Transporter EPA ID:	TXR000081205
Transporter Name:	Safety-Kleen Systems, Inc.
Manifest Tracking Number:	008022605SKS
Transporter Line Number:	2
Transporter EPA ID:	MAD039322250
Transporter Name:	Clean Harbors Environmental Services, Inc.
Manifest Tracking Number:	008022605SKS
Transporter Line Number:	3
Transporter EPA ID:	MAD039322250
Transporter Name:	Clean Harbors Environmental Services, Inc.
Manifest Tracking Number:	008022605SKS
Transporter Line Number:	4
Transporter EPA ID:	MAD039322250
Transporter Name:	Clean Harbors Environmental Services, Inc.
Manifest Tracking Number:	008022605SKS
Transporter Line Number:	5
Transporter EPA ID:	MAD039322250
Transporter Name:	Clean Harbors Environmental Services, Inc.

MAP FINDINGS

Map ID / Direction / Distance / Elevation	Site	Database(s)	EDR ID Number / EPA ID Number

BERKELEY REPERTORY THEATRE (Continued) **1026816118**

Manifest Tracking Number: 008022605SKS
Transporter Line Number: 6
Transporter EPA ID: MAD039322250
Transporter Name: Clean Harbors Environmental Services, Inc.

Waste Line:
Manifest Tracking Number: 008022605SKS
Waste Line Number: 1
U.S. DOT Hazardous Indicator: N
U.S. DOT ID Number: Not reported
U.S. DOT Description: Not reported
Non-Hazardous Waste Description: NONE, NONE, NON RCRA HAZARDOUS WASTE LIQUIDS ,), N/ (OIL W/ LESS THAN 10% WATER), N/A, NONE
Number of Containers: 1
Container Type Code: DM
Container Type Description: Metal drums, barrels, kegs
Waste Quantity: 120
Quantity Unit of Measure Code: P
Quantity Unit of Measure Description: Pounds
Waste Quantity, in Tons: 0.06
Acute Waste Quantity, in Tons: 0
Non-Acute Waste Quantity, in Tons: 0.06
Waste Quantity, in Kilograms: 54.4218
Acute Waste Quantity, in Kilograms: 0
Non-Acute Waste Quantity, in Kilorgrams: 54.4218
Management Method Code: H141
Management Method Description: STORAGE, BULKING AND/OR TRANSFER OFF SITE
Waste Residue Indicator: N
Quantity Discrepancy Indicator: N
Waste Type Discrepancy Indicator: N
Waste Density: Not reported
Waste Density Unit of Measure Code: Not reported
Waste Density Unit of Measure Description: Not reported
Form Code: Not reported
Form Code Description: Not reported
Source Code: Not reported
Source Code Description: Not reported
Waste Minimization Code: Not reported
Waste Minimization Code Description: Not reported
Consent Number: Not reported
EPA Waste Indicator: N

C20 **BERKELEY PRINTING LLC** **PFAS ECHO** **1027331674**
WSW **N/A**
< 1/8 **BERKELEY, CA**
0.066 mi.
348 ft. **Site 6 of 13 in cluster C**

Relative: **Lower**

Actual: **180 ft.**

PFAS ECHO:
Name: Berkeley Printing Llc
Address: Not reported
City,State,Zip: BERKELEY, CA
Latitude: 37.87185
Longitude: -122.27117
Count: 1
County: ALAMEDA
Status: Unknown

Map ID
Direction
Distance
Elevation | Site | MAP FINDINGS | Database(s) | EDR ID Number
EPA ID Number

BERKELEY PRINTING LLC (Continued) **1027331674**

Region:	09
Industry:	Printing
ECHO Facility Report:	
Facility Percent Minority:	46.964
Facility Derived Tribes:	Lytton Rancheria of California - 7 mile(s)
Facility Population:	7719.73
EPA Programs:	-
Federal Facility:	No
Federal Agency:	-
Facility FIPS Code:	06001
Facility Indian Country Flag:	N
Facility Collection Method:	ADDRESS MATCHING-HOUSE NUMBER
Facility Derived HUC:	18050002
Facility Derived WBD:	180500020904
Facility Derived CD113:	13
Facility Derived CB2010:	060014224002013
Facility Major Flag:	-
Facility Active Flag:	-
Facility Inspection Count:	0
Facility Date Last Inspection:	-
Facility Days Last Inspection:	-
Facility Informal Count:	0
Facility Date Last Informal Action:	-
Facility Formal Action Count:	0
Facility Date Last Formal Action:	-
Facility Total Penalties:	0
Facility Penalty Count:	-
Facility Date Last Penalty:	-
Facility Last Penalty AMT:	-
Facility QTRS With NC:	-
Facility Programs With SNC:	0
Facility Compliance Status:	-
Facility SNC Flag:	N
AIR Flag:	N
NPDES Flag:	N
SDWIS Flag:	N
RCRA Flag:	N
TRI Flag:	N
GHG Flag:	N
AIR IDS:	-
CAA Permit Types:	-
CAA NAICS:	-
CAA SICS:	-
NPDES IDS:	-
CWA Permit Types:	-
CWA NAICS:	-
CWA SICS:	-
RCRA IDS:	-
RCRA Permit Types:	-
RCRA NAICS:	-
SDWA IDS:	-
SDWA System Types:	-
SDWA Compliance Status:	-
SDWA SNC Flag:	N
TRI IDS:	-
TRI Releases Transfers:	-

MAP FINDINGS

Map ID / Direction / Distance / Elevation	Site	Database(s)	EDR ID Number / EPA ID Number

BERKELEY PRINTING LLC (Continued) **1027331674**

TRI On Site Releases: -
TRI Off Site Transfers: -
TRI Reporter: -
Facility IMP Water Flag: -
EJSCREEN Flag US: Y

EJSCREEN Report:

D21 **Notify 65** **S100179676**
South **2009-2015 ADDISON ST.** **N/A**
< 1/8 **BERKELEY, CA 92661**
0.066 mi.
349 ft. **Site 3 of 15 in cluster D**

Relative: **Lower**

Actual: **180 ft.**

NOTIFY 65:

Name:	Not reported
Address:	2009-2015 ADDISON ST.
City,State,Zip:	BERKELEY, CA 92661
Date Reported:	Not reported
Staff Initials:	Not reported
Board File Number:	Not reported
Facility Type:	Not reported
Discharge Date:	Not reported
Issue Date:	Not reported
Incident Description:	Not reported
Global ID:	Not reported
Status:	Not reported

D22 **2009 TO 2015 ADDISON STREET** **CPS-SLIC** **S118504701**
South **2009 ADDISON STREET** **CERS** **N/A**
< 1/8 **BERKELEY, CA 94704**
0.066 mi.
349 ft. **Site 4 of 15 in cluster D**

Relative: **Lower**

Actual: **180 ft.**

CPS-SLIC:

Name:	2009 TO 2015 ADDISON STREET
Address:	2009 ADDISON STREET
City,State,Zip:	BERKELEY, CA 94704
Region:	STATE
Facility Status:	**Open - Inactive**
Status Date:	12/15/2015
Global Id:	T10000008152
Lead Agency:	SAN FRANCISCO BAY RWQCB (REGION 2)
Lead Agency Case Number:	Not reported
Latitude:	37.8712
Longitude:	-122.27003
Case Type:	Cleanup Program Site
Case Worker:	UUU
Local Agency:	Not reported
RB Case Number:	01S0243
File Location:	Regional Board
Potential Media Affected:	Aquifer used for drinking water supply, Soil
Potential Contaminants of Concern:	Dichloroethane (DCA), Trichloroethylene (TCE), Benzene, Ethylbenzene, Toluene, Total Petroleum Hydrocarbons (TPH), Waste Oil / Motor / Hydraulic / Lubricating, Xylene
EPA Region:	9

Map ID
Direction
Distance
Elevation Site

MAP FINDINGS

Database(s) EDR ID Number EPA ID Number

2009 TO 2015 ADDISON STREET (Continued) **S118504701**

Coordinate Source:	Not reported
Quantity Released Gallons:	Not reported
Begin Date:	12/15/2015
Leak Reported Date:	Not reported
How Discovered:	Not reported
How Discovered Description:	Not reported
Discharge Source:	Not reported
Discharge Cause:	Not reported
Stop Method:	Not reported
Stop Description:	Not reported
No Further Action Date:	Not reported
CA Water Watershed Name:	Bay Bridges - Berkeley (203.30)
Dwr Groundwater Subbasin Name:	Santa Clara Valley - East Bay Plain (2-009.04)
Disadvantaged Community:	Disadvantaged Community
CA Enviroscreen 3 Score:	41-45%
CA Enviroscreen 4 Score:	35-40%
Military DOD Site:	No
Facility Project Subtype:	Not reported
RWQCB Region:	SAN FRANCISCO BAY RWQCB (REGION 2)
Claim No:	Not reported
Claim Status:	Not reported
Site History:	Berkeley Repertory Theater (BRT) plans to expand its current facility at 2025 Addison Street in Berkeley, California, by purchasing and developing the adjacent property to the west. The property is currently owned by Williamson Properties, and consists of three contiguous parcels that have been vacated by their previous tenants. The businesses that most recently occupied the parcels included a car repair shop, a glass company, and an auto body shop.

Click here to access the California GeoTracker records for this facility:

CERS:

Name:	2009 TO 2015 ADDISON STREET
Address:	2009 ADDISON STREET
City,State,Zip:	BERKELEY, CA 94704
Site ID:	871811
CERS ID:	T10000008152
CERS Description:	Cleanup Program Site

Affiliation:

Affiliation Type Desc:	Regional Board Caseworker
Entity Name:	Regional Water Board - SAN FRANCISCO BAY RWQCB (REGION 2)
Entity Title:	Not reported
Affiliation Address:	1515 CLAY ST SUITE 1400
Affiliation City:	OAKLAND
Affiliation State:	CA
Affiliation Country:	Not reported
Affiliation Zip:	Not reported
Affiliation Phone:	,

MAP FINDINGS

Map ID / Direction / Distance / Elevation	Site	Database(s)	EDR ID Number / EPA ID Number
D23	**BERKELEY GLASS**	**LUST**	**S101306287**
South	**2011 ADDISON ST**	**Cortese**	**N/A**
< 1/8	**BERKELEY, CA 94704**	**HIST CORTESE**	
0.069 mi.		**CERS**	
362 ft.	**Site 5 of 15 in cluster D**		

Relative:
Lower

Actual:
180 ft.

LUST:

Name:	BERKELEY GLASS
Address:	2011 ADDISON ST
City,State,Zip:	BERKELEY, CA 94704
Lead Agency:	SAN FRANCISCO BAY RWQCB (REGION 2)
Case Type:	LUST Cleanup Site

Geo Track:

Global Id:	T0600100178
Latitude:	37.8709801
Longitude:	-122.2698686
Status:	Completed - Case Closed
Status Date:	06/25/1999
Case Worker:	UUU
RB Case Number:	01-0191
Local Agency:	BERKELEY, CITY OF
File Location:	Not reported
Local Case Number:	01-0191
Potential Media Affect:	Soil
Potential Contaminants of Concern:	Gasoline
EPA Region:	9
Coordinate Source:	Google Geocode
Quantity Released Gallons:	Not reported
Begin Date:	07/13/1987
Leak Reported Date:	07/13/1987
How Discovered:	Tank Closure
How Discovered Description:	Not reported
Discharge Source:	Tank
Discharge Cause:	Physc / Mech Damage
Stop Method:	Not reported
Stop Description:	Not reported
No Further Action Date:	06/25/1999
CA Water Watershed Name:	Bay Bridges - Berkeley (203.30)
Dwr Groundwater Subbasin Name:	Santa Clara Valley - East Bay Plain (2-009.04)
Disadvantaged Community:	Disadvantaged Community
CA Enviroscreen 3 Score:	41-45%
CA Enviroscreen 4 Score:	35-40%
Military DOD Site:	No
Facility Project Subtype:	Not reported
RWQCB Region:	SAN FRANCISCO BAY RWQCB (REGION 2)
Claim Number:	Not reported
Claim Status:	Not reported
Site History:	Not reported

LUST:

Global Id:	T0600100178
Contact Type:	Local Agency Caseworker
Contact Name:	GEOFFERY FIEDLER
Organization Name:	BERKELEY, CITY OF
Address:	2118 MILVIA STREET 3RD FLOOR
City:	BERKELEY
Email:	gfiedler@ci.berkeley.ca.us
Phone Number:	Not reported

Map ID
Direction
Distance
Elevation | Site | MAP FINDINGS | Database(s) | EDR ID Number EPA ID Number

BERKELEY GLASS (Continued) **S101306287**

Global Id: T0600100178
Contact Type: Regional Board Caseworker - Primary Caseworker
Contact Name: Regional Water Board
Organization Name: SAN FRANCISCO BAY RWQCB (REGION 2)
Address: 1515 CLAY ST SUITE 1400
City: OAKLAND
Email: Not reported
Phone Number: Not reported

LUST:
Global Id: T0600100178
Action Type: ENFORCEMENT
Date: 06/15/1993
Action: Staff Letter

Global Id: T0600100178
Action Type: ENFORCEMENT
Date: 07/17/1990
Action: Technical Correspondence / Assistance / Other

Global Id: T0600100178
Action Type: Other
Date: 07/13/1987
Action: Leak Discovery

Global Id: T0600100178
Action Type: ENFORCEMENT
Date: 10/19/1993
Action: Staff Letter

Global Id: T0600100178
Action Type: RESPONSE
Date: 10/12/1993
Action: Correspondence

Global Id: T0600100178
Action Type: RESPONSE
Date: 10/12/1993
Action: Correspondence

Global Id: T0600100178
Action Type: RESPONSE
Date: 10/27/1993
Action: Correspondence

Global Id: T0600100178
Action Type: RESPONSE
Date: 01/28/1993
Action: Soil and Water Investigation Report

Global Id: T0600100178
Action Type: RESPONSE
Date: 11/29/1993
Action: Other Report / Document

Global Id: T0600100178
Action Type: RESPONSE

Map ID
Direction
Distance
Elevation | Site | MAP FINDINGS | Database(s) | EDR ID Number EPA ID Number

BERKELEY GLASS (Continued) **S101306287**

Date: 07/06/1987
Action: Unauthorized Release Form

Global Id: T0600100178
Action Type: RESPONSE
Date: 07/21/1993
Action: Corrective Action Plan / Remedial Action Plan

Global Id: T0600100178
Action Type: RESPONSE
Date: 10/12/1993
Action: Other Report / Document

Global Id: T0600100178
Action Type: RESPONSE
Date: 11/03/1992
Action: Other Report / Document

Global Id: T0600100178
Action Type: Other
Date: 07/13/1987
Action: Leak Reported

Global Id: T0600100178
Action Type: Other
Date: 07/13/1987
Action: Leak Stopped

LUST:
Global Id: T0600100178
Status: Open - Case Begin Date
Status Date: 07/13/1987

Global Id: T0600100178
Status: Open - Site Assessment
Status Date: 07/15/1993

Global Id: T0600100178
Status: Completed - Case Closed
Status Date: 06/25/1999

LUST REG 2:
Region: 2
Facility Id: 01-0191
Facility Status: Case Closed
Case Number: 01-0191
How Discovered: Tank Closure
Leak Cause: Structure Failure
Leak Source: Tank
Date Leak Confirmed: 7/15/1993
Oversight Program: LUST
Prelim. Site Assesment Wokplan Submitted: Not reported
Preliminary Site Assesment Began: Not reported
Pollution Characterization Began: Not reported
Pollution Remediation Plan Submitted: Not reported

Map ID
Direction
Distance
Elevation Site

MAP FINDINGS

Database(s) EDR ID Number EPA ID Number

BERKELEY GLASS (Continued) **S101306287**

Date Remediation Action Underway: Not reported
Date Post Remedial Action Monitoring Began: Not reported

CORTESE:

Name:	BERKELEY GLASS
Address:	2011 ADDISON ST
City,State,Zip:	BERKELEY, CA 94704
Region:	CORTESE
Envirostor Id:	Not reported
Global ID:	T0600100178
Site/Facility Type:	LUST CLEANUP SITE
Cleanup Status:	COMPLETED - CASE CLOSED
Status Date:	Not reported
Site Code:	Not reported
Latitude:	Not reported
Longitude:	Not reported
Owner:	Not reported
Enf Type:	Not reported
Swat R:	Not reported
Flag:	active
Order No:	Not reported
Waste Discharge System No:	Not reported
Effective Date:	Not reported
Region 2:	Not reported
WID Id:	Not reported
Solid Waste Id No:	Not reported
Waste Management Uit Name:	Not reported
File Name:	Active Open

HIST CORTESE:

edr_fname:	BERKELEY GLASS
edr_fadd1:	2011 ADDISON
City,State,Zip:	BERKELEY, CA
Region:	CORTESE
Facility County Code:	1
Reg By:	LTNKA
Reg Id:	01-0191

CERS:

Name:	BERKELEY GLASS
Address:	2011 ADDISON ST
City,State,Zip:	BERKELEY, CA 94704
Site ID:	891460
CERS ID:	T0600100178
CERS Description:	Leaking Underground Storage Tank Cleanup Site

Affiliation:

Affiliation Type Desc:	Local Agency Caseworker
Entity Name:	GEOFFERY FIEDLER - BERKELEY, CITY OF
Entity Title:	Not reported
Affiliation Address:	2118 MILVIA STREET 3RD FLOOR
Affiliation City:	BERKELEY
Affiliation State:	CA
Affiliation Country:	Not reported
Affiliation Zip:	Not reported
Affiliation Phone:	,

Map ID
Direction
Distance
Elevation | Site | MAP FINDINGS | Database(s) | EDR ID Number EPA ID Number

BERKELEY GLASS (Continued) **S101306287**

Affiliation Type Desc:	Regional Board Caseworker
Entity Name:	Regional Water Board - SAN FRANCISCO BAY RWQCB (REGION 2)
Entity Title:	Not reported
Affiliation Address:	1515 CLAY ST SUITE 1400
Affiliation City:	OAKLAND
Affiliation State:	CA
Affiliation Country:	Not reported
Affiliation Zip:	Not reported
Affiliation Phone:	,

D24 **BERKELEY GLASS** **UST FINDER RELEASE** **1028924146**
South **2011 ADDISON ST** **N/A**
< 1/8 **BERKELEY, CA 94704**
0.069 mi.
362 ft. **Site 6 of 15 in cluster D**

Relative: UST FINDER RELEASE:
Lower

Actual:
180 ft.

Object ID:	41144
Facility ID:	Not reported
Lust ID:	CAT0600100178
Name:	BERKELEY GLASS
Address:	2011 ADDISON ST
City,State,Zip:	BERKELEY, CA 94704
Address Match Type:	PointAddress
Reported Date:	Not reported
Status:	No Further Action
Substance:	Not reported
Population within 1500ft:	4066
Domestic Wells within 1500ft:	0
Land Use:	Developed, High Intensity
Within SPA:	No
SPA PWS Facility ID:	Not reported
SPA Water Type:	Not reported
SPA Facility Type:	Not reported
SPA HUC12:	Not reported
Within WHPA:	No
WHPA PWS Facility ID:	Not reported
WHPA Water Type:	Not reported
WHPA Facility Type:	Not reported
WHPA HUC12:	Not reported
Within 100yr Floodplain:	No
Tribe:	Not reported
EPA Region:	9
NFA Letter 1:	Not reported
NFA Letter 2:	Not reported
NFA Letter 3:	Not reported
NFA Letter 4:	Not reported
Closed With Residual Contaminate:	Not reported
Coordinate Source:	Geocode
X Coord:	-122.26998
Y Coord:	37.87098
Latitude:	37.87098
Longitude:	-122.26998

MAP FINDINGS

Map ID / Direction / Distance / Elevation | Site | Database(s) | EDR ID Number / EPA ID Number

C25
SW
< 1/8
0.069 mi.
363 ft.

FIRESTONE
1974 UNIVERSITY AVE
BERKELEY, CA 94704

Site 7 of 13 in cluster C

LUST
Cortese
HIST CORTESE
CERS

1000223023
N/A

Relative:
Lower

Actual:
178 ft.

LUST:

Name:	FIRESTONE
Address:	1974 UNIVERSITY AVE
City,State,Zip:	BERKELEY, CA 94704
Lead Agency:	BERKELEY, CITY OF
Case Type:	LUST Cleanup Site

Geo Track:

Global Id:	T0600101830
Latitude:	37.87146
Longitude:	-122.271044
Status:	Completed - Case Closed
Status Date:	10/17/1995
Case Worker:	GAF
RB Case Number:	01-1980
Local Agency:	BERKELEY, CITY OF
File Location:	Not reported
Local Case Number:	01-1980
Potential Media Affect:	Soil
Potential Contaminants of Concern:	Waste Oil / Motor / Hydraulic / Lubricating
EPA Region:	9
Coordinate Source:	Google Geocode
Quantity Released Gallons:	Not reported
Begin Date:	08/28/1987
Leak Reported Date:	08/28/1987
How Discovered:	Tank Closure
How Discovered Description:	Not reported
Discharge Source:	Tank
Discharge Cause:	Physc / Mech Damage
Stop Method:	Not reported
Stop Description:	Not reported
No Further Action Date:	10/17/1995
CA Water Watershed Name:	Bay Bridges - Berkeley (203.30)
Dwr Groundwater Subbasin Name:	Santa Clara Valley - East Bay Plain (2-009.04)
Disadvantaged Community:	Not reported
CA Enviroscreen 3 Score:	36-40%
CA Enviroscreen 4 Score:	35-40%
Military DOD Site:	No
Facility Project Subtype:	Not reported
RWQCB Region:	SAN FRANCISCO BAY RWQCB (REGION 2)
Claim Number:	Not reported
Claim Status:	Not reported
Site History:	Not reported

LUST:

Global Id:	T0600101830
Contact Type:	Local Agency Caseworker - Primary Caseworker
Contact Name:	GEOFFERY FIEDLER
Organization Name:	BERKELEY, CITY OF
Address:	2118 MILVIA STREET 3RD FLOOR
City:	BERKELEY
Email:	gfiedler@ci.berkeley.ca.us
Phone Number:	Not reported

Map ID
Direction
Distance
Elevation Site

MAP FINDINGS

Database(s) EDR ID Number EPA ID Number

FIRESTONE (Continued) **1000223023**

Global Id: T0600101830
Contact Type: Regional Board Caseworker
Contact Name: Regional Water Board
Organization Name: SAN FRANCISCO BAY RWQCB (REGION 2)
Address: 1515 CLAY ST SUITE 1400
City: OAKLAND
Email: Not reported
Phone Number: Not reported

LUST:
Global Id: T0600101830
Action Type: ENFORCEMENT
Date: 10/17/1995
Action: Closure/No Further Action Letter

Global Id: T0600101830
Action Type: ENFORCEMENT
Date: 07/01/1996
Action: Closure/No Further Action Letter

Global Id: T0600101830
Action Type: Other
Date: 08/28/1987
Action: Leak Discovery

Global Id: T0600101830
Action Type: RESPONSE
Date: 04/29/1996
Action: Correspondence

Global Id: T0600101830
Action Type: RESPONSE
Date: 04/16/1996
Action: Request for Closure

Global Id: T0600101830
Action Type: Other
Date: 08/28/1987
Action: Leak Reported

Global Id: T0600101830
Action Type: Other
Date: 08/28/1987
Action: Leak Stopped

LUST:
Global Id: T0600101830
Status: Open - Case Begin Date
Status Date: 08/28/1987

Global Id: T0600101830
Status: Open - Site Assessment
Status Date: 07/10/1993

Global Id: T0600101830
Status: Completed - Case Closed

Map ID
Direction
Distance
Elevation | Site | MAP FINDINGS | Database(s) | EDR ID Number EPA ID Number

FIRESTONE (Continued) **1000223023**

Status Date: 10/17/1995

LUST REG 2:

Region:	2
Facility Id:	01-1980
Facility Status:	Case Closed
Case Number:	01-1980
How Discovered:	Tank Closure
Leak Cause:	Structure Failure
Leak Source:	Tank
Date Leak Confirmed:	7/10/1993
Oversight Program:	LUST
Prelim. Site Assesment Wokplan Submitted:	Not reported
Preliminary Site Assesment Began:	Not reported
Pollution Characterization Began:	Not reported
Pollution Remediation Plan Submitted:	Not reported
Date Remediation Action Underway:	Not reported
Date Post Remedial Action Monitoring Began:	Not reported

CORTESE:

Name:	FIRESTONE
Address:	1974 UNIVERSITY AVE
City,State,Zip:	BERKELEY, CA 94704
Region:	CORTESE
Envirostor Id:	Not reported
Global ID:	T0600101830
Site/Facility Type:	LUST CLEANUP SITE
Cleanup Status:	COMPLETED - CASE CLOSED
Status Date:	Not reported
Site Code:	Not reported
Latitude:	Not reported
Longitude:	Not reported
Owner:	Not reported
Enf Type:	Not reported
Swat R:	Not reported
Flag:	active
Order No:	Not reported
Waste Discharge System No:	Not reported
Effective Date:	Not reported
Region 2:	Not reported
WID Id:	Not reported
Solid Waste Id No:	Not reported
Waste Management Uit Name:	Not reported
File Name:	Active Open

HIST CORTESE:

edr_fname:	FIRESTONE
edr_fadd1:	1974 UNIVERSITY
City,State,Zip:	BERKELEY, CA 94704
Region:	CORTESE
Facility County Code:	1
Reg By:	LTNKA
Reg Id:	01-1980